

Block No. Lot No. Qualification Account No.	Land Dimensions Building Description Additional Lots Acreage	Prop. Class	Owner's Name Address City State Property Location	Billing Code Zip Code	Land Improvements Exemption Net Total	# M	Compl. Mo. Day	Prorated Assessment	Total Real Property Tax	Special Tax	Net Amount of Tax
2 24	PATIO OUTDOOR F 25	2	CEDERBERG, JUSTIN & LAUREN 146 HARRISON AVE FAIR HAVEN, NJ 146 HARRISON AVE	00000 07704	0 21200 21200	04	08 01	7067	10381		10381
6 3	ADDITION/RENO	2	RESTREPO, BARNEY & GUARINO, JENNIFER 48 PRINCETON RD FAIR HAVEN, NJ 48 PRINCETON RD	00000 07704	0 420600 420600	05	07 01	175250	257442		257442
8 12	ALTERATION	2	MCGOVERN, KEVIN & KATHERINE 175 PARK ROAD FAIR HAVEN, NJ 175 PARK ROAD	00000 07704	0 31500 31500	06	06 01	15750	23137		23137
9 28	ADD/ INT RENO	2	NOGEL, JESSE & SWAN, KACEY 194 OXFORD AVE FAIR HAVEN, NJ 194 OXFORD AVE	00000 07704	0 210600 210600	05	07 01	87750	128905		128905
10 15	NEW SFD	2	CCH HOLDINGS, LLC 55 N GILBERT ST, STE 4202 TINTON FALLS, NJ 225 OXFORD AVE	00000 07701	0 1482100 1482100	04	08 01	494033	725734		725734
12 31	ADD/ALTERATIONS	2	GALLAGHER, WILLIAM & LILLIAN CHANG 153 OXFORD AVE FAIR HAVEN, NJ 153 OXFORD AVE	00000 07704	0 697900 697900	05	07 01	290792	427173		427173
12 89	INGROUND POOL	2	SULTZER, KYLE & MEGHAN 43 POPLAR AVE FAIR HAVEN, NJ 43 POPLAR AVE	00000 07704	0 23900 23900	07	05 01	13942	20481		20481
12.01 5	KIT/BATH RENO O	2	11 SCHWENKER PLACE, LLC 477 DRIVEWAY OCEANPORT, NJ 11 SCHWENKER PLACE	00000 07757	0 344800 344800	05	07 01	143667	211047		211047
13 8	NEW SFD	2	ALPHA PROPERTIES USA, LLC 18 POPLAR AVE FAIR HAVEN, NJ 18 POPLAR AVE	00000 07704	0 1436200 1436200	03	09 01	359050	527444		527444
13 28	ADDED/INTER REN	2	DINUZZO, MICHAEL & ZAPPACOSTA, CORINNE 73 SECOND STREET FAIR HAVEN, NJ 73 SECOND ST	00000 07704	0 146500 146500	07	05 01	85458	125538		125538
17 15	INT RENO ATTIC	2	417 CLEVELAND AVENUE, LLC 490 RIVER ROAD FAIR HAVEN, NJ 490 RIVER ROAD	00000 07704	0 24800 24800	03	09 01	6200	9108		9108
19 12	NEW SFD & GAR	2	BAXTER, DAVID & JENNIFER 410 RIVER ROAD FAIR HAVEN, NJ 410 RIVER ROAD	00000 07704	0 929100 929100	08	04 01	619400	909899		909899
25 23	KIT RENO	2	KENNEDY, MICHAEL 547 RIVER ROAD FAIR HAVEN, NJ 547 RIVER ROAD	00000 07704	0 51300 51300	05	07 01	21375	31400		31400
25 37.04	KIT/BATH RENO	2	MARTINHO, SCOTT & AMY K 43 LEWIS POINT ROAD FAIR HAVEN, NJ 43 LEWIS POINT ROAD	00000 07704	0 112000 112000	06	06 01	56000	82264		82264

Block No. Lot No. Qualification Account No.	Land Dimensions Building Description Additional Lots Acreage	Prop. Class	Owner's Name Address City State Property Location	Billing Code Zip Code	Land Improvements Exemption Net Total	# M	Compl. Mo. Day	Prorated Assessment	Total Real Property Tax	Special Tax	Net Amount of Tax
28 9	NEW DET GAR	2	LORENZ, JOHN & KAREN 53 CHURCH ST FAIR HAVEN, N J 53 CHURCH ST	00000 07704	0 45700 45700	06	06 01	22850	33567		33567
28 28	NEW INGROUND PO	2	DIWAN, RAVI & ATALLAH, JUDY 128 FAIR HAVEN RD FAIR HAVEN, NJ 128 FAIR HAVEN RD	00000 07704	0 35500 35500	07	05 01	20708	30420		30420
31 9	NEW SFD	2	DOUBLE ALAN REALTY, LLC 513 COOKMAN AVE. ASBURY PARK, NJ 33 CEDAR AVE	00000 07712	0 802400 802400	04	08 01	267467	392909		392909
33 23	NEW SFD	2	COAR, SCOTT & LINDSAY 55 FORMAN ST FAIR HAVEN, NJ 55 FORMAN ST	00000 07704	0 777100 777100	11	01 01	712342	1046430		1046430
37 2	NEW SFD	2	DONOVAN, ERIC & KELLEY 72 PARKER AVE FAIR HAVEN, NJ 72 PARKER AVE	00000 07704	0 849100 849100	11	01 01	778342	1143384		1143384
37 4	NEW SFD	2	MAYBELL, BENJAMIN G & CIRULLO, MAGG 78 PARKER AVE FAIR HAVEN, NJ 78 PARKER AVE	00000 07704	0 957700 957700	08	04 01	638467	937908		937908
37 16	NEW SFD	2	WASHINGTON PHILLIPS, LLC PO BOX 106 OLD BRIDGE, NJ 105 JACKSON ST	00000 08857	0 1001900 1001900	05	07 01	417458	613246		613246
43 24	ADD/INT RENO	2	UNTERMAN, JASON S & CONLEY, CASSANDRA 115 MAPLE AVENUE FAIR HAVEN, NJ 115 MAPLE AVE	00660 07704	0 430200 430200	05	07 01	179250	263318		263318
55 7	ADD/RECONSTRUCT 7.01	2	BURKE, JOHN F & REMY F 104 WILLOW ST FAIR HAVEN, NJ 104 WILLOW ST	00000 07704	0 847300 847300	05	07 01	353042	518619		518619
60 6	INGROUND POOL	2	PUTTERMAN, RUSSELL & ELIZABETH 93 LINDEN DR FAIR HAVEN, NJ 93 LINDEN DR	00000 07704	0 47000 47000	08	04 01	31333	46028		46028
62 2	ADD/RENO	2	GERES, DANIEL F & VITALE, LISA M 946 RIVER RD FAIR HAVEN, NJ 946 RIVER RD	00000 07704	0 310800 310800	05	07 01	129500	190236		190236
62 36	INGROUND POOL/S	2	POLLACI, MARK & GLOWACKI, AGNES 28 SYCAMORE LANE FAIR HAVEN, NJ 28 SYCAMORE LANE	00000 07704	0 47800 47800	04	08 01	15933	23406		23406
62 49	ADD/RENO	2	MATH, ADAM & HAAREN, PAIGE 35 LOCKWOOD PL FAIR HAVEN, NJ 35 LOCKWOOD PL	00000 07704	0 424400 424400	12	12 01	424400	623444		623444
65 1	ADDITION 2	2	WOLF, CHAD & LAURA C 100 WOODLAND DR FAIR HAVEN, NJ 100 WOODLAND DR	00000 07704	0 255500 255500	05	07 01	106458	156387		156387

Block No. Lot No. Qualification Account No.	Land Dimensions Building Description Additional Lots Acreage	Prop. Class	Owner's Name Address City State Property Location	Billing Code Zip Code	Land Improvements Exemption Net Total	# M	Compl. Mo. Day	Prorated Assessment	Total Real Property Tax	Special Tax	Net Amount of Tax
67 46	NEW INGROUND PO	2	ALISEO, MATTHEW M & D'AMICO, ANNA M 70 RUSTIC TERR FAIR HAVEN, NJ 70 RUSTIC TERR	00000 07704	0 24000 24000	07	05 01	14000	20566		20566
70 26	NEW SFD	2	PRESTIGE PROPERTIES USA, LLC 14 CHARLES COURT FAIR HAVEN, NJ 144 KEMP AVE	00000 07704	0 1736300 1736300	03	09 01	434075	637656		637656
73 1	ADDITION	2	ULINO, ERIC & NICOLETTE 57 DOGWOOD LANE FAIR HAVEN, NJ 57 DOGWOOD LANE	00000 07704	0 344600 344600	08	04 01	229733	337478		337478
73 5	BSMT RENO	2	MERKIN, JEREMY & LORETTO, KIRA 297 FAIR HAVEN ROAD FAIR HAVEN, NJ 297 FAIR HAVEN RD	00000 07704	0 23200 23200	09	03 01	17400	25561		25561
74 16	ADD/RENO	2	KOECHLING, GLENN BRADFORD & LINDSEY 37 ELMWOOD LANE FAIR HAVEN, NJ 37 ELMWOOD LANE	00000 07704	0 776700 776700	08	04 01	517800	760648		760648
78 13.01	INT RENO/DORMER	2	TAMBARO, KELLY & ARTHUR JR 142 PINE COVE ROAD FAIR HAVEN, NJ 142 PINE COVE ROAD	00000 07704	0 400200 400200	05	07 01	166750	244956		244956
78 13.14	NEW INGROUND PO	2	GODWIN, NATHAN OWEN & KIMBERLY ANN 12 PINE COVE ROAD FAIR HAVEN, NJ 12 PINE COVE ROAD	00000 07704	0 30500 30500	12	12 01	30500	44805		44805
79 8	ADD/RENO ALTERA	2	REAL ESTATE ACQUISITIONS, LLC 335 BROADWAY LONG BRANCH, NJ 59 BATTIN RD	00000 07740	0 916500 916500	05	07 01	381875	560974		560974
79 10	NEW POOL/SPA/DE	2	LANASA, SAMUEL M & JACLYN A 25 LEWIS LANE FAIR HAVEN, NJ 25 LEWIS LANE	00000 07704	0 52000 52000	12	12 01	52000	76388		76388
79 32	ADD/RENO/POOL/G	2	FEMINELLO, SCOTT & LOBO, CAROLINE 2 HOLLY LANE FAIR HAVEN, NJ 2 HOLLY LANE	00000 07704	0 819800 819800	09	03 01	614850	903215		903215

## TAXING DISTRICT NO. 14 FAIR HAVEN

## COUNTY NO. 13 MONMOUTH

NAME OF OWNER ADDITIONAL OWNERS	LIST TYPE	LIST YEAR	PAGE NO.	BLOCK NO.	LOT NO.	LOT QUALIFIC.	ACCT. NO.	-----PROPERTY----- CLASS LOCATION
ALISEO, MATTHEW M & D'AMICO, ANNA M	ADDED	2024	03	67	46			2 70 RUSTIC TERR
ALPHA PROPERTIES USA, LLC	ADDED	2024	01	13	8			2 18 POPLAR AVE
BAXTER, DAVID & JENNIFER	ADDED	2024	01	19	12			2 410 RIVER ROAD
BURKE, JOHN F & REMY F	ADDED	2024	02	55	7			2 104 WILLOW ST
CCH HOLDINGS, LLC	ADDED	2024	01	10	15			2 225 OXFORD AVE
CEDERBERG, JUSTIN & LAUREN	ADDED	2024	01	2	24			2 146 HARRISON AVE
COAR, SCOTT & LINDSAY	ADDED	2024	02	33	23			2 55 FORMAN ST
DINUZZO, MICHAEL & ZAPPACOSTA, CORINNE	ADDED	2024	01	13	28			2 73 SECOND ST
DIWAN, RAVI & ATALLAH, JUDY	ADDED	2024	02	28	28			2 128 FAIR HAVEN RD
DONOVAN, ERIC & KELLEY	ADDED	2024	02	37	2			2 72 PARKER AVE
DOUBLE ALAN REALTY, LLC	ADDED	2024	02	31	9			2 33 CEDAR AVE
FEMINELLO, SCOTT & LOBO, CAROLINE	ADDED	2024	03	79	32			2 2 HOLLY LANE
GALLAGHER, WILLIAM & LILLIAN CHANG	ADDED	2024	01	12	31			2 153 OXFORD AVE
GERES, DANIEL F & VITALE, LISA M	ADDED	2024	02	62	2			2 946 RIVER RD
GODWIN, NATHAN OWEN & KIMBERLY ANN	ADDED	2024	03	78	13.14			2 12 PINE COVE ROAD
KENNEDY, MICHAEL	ADDED	2024	01	25	23			2 547 RIVER ROAD
KOECHLING, GLENN BRADFORD & LINDSEY	ADDED	2024	03	74	16			2 37 ELMWOOD LANE
LANASA, SAMUEL M & JACLYN A	ADDED	2024	03	79	10			2 25 LEWIS LANE
LORENZ, JOHN & KAREN	ADDED	2024	02	28	9			2 53 CHURCH ST
MARTINHO, SCOTT & AMY K	ADDED	2024	01	25	37.04			2 43 LEWIS POINT ROAD
MATH, ADAM & HAAREN, PAIGE	ADDED	2024	02	62	49			2 35 LOCKWOOD PL
MAYBELL, BENJAMIN G & CIRULLO, MAGG	ADDED	2024	02	37	4			2 78 PARKER AVE
MCGOVERN, KEVIN & KATHERINE	ADDED	2024	01	8	12			2 175 PARK ROAD
MERKIN, JEREMY & LORETTO, KIRA	ADDED	2024	03	73	5			2 297 FAIR HAVEN RD
NOGEL, JESSE & SWAN, KACEY	ADDED	2024	01	9	28			2 194 OXFORD AVE
POLLACT, MARK & GLOWACKI, AGNES	ADDED	2024	02	62	36			2 28 SYCAMORE LANE
PRESTIGE PROPERTIES USA, LLC	ADDED	2024	03	70	26			2 144 KEMP AVE
PUTTERMAN, RUSSELL & ELIZABETH	ADDED	2024	02	60	6			2 93 LINDEN DR
REAL ESTATE ACQUISITIONS, LLC	ADDED	2024	03	79	8			2 59 BATTIN RD
RESTREPO, BARNEY & GUARINO, JENNIFER	ADDED	2024	01	6	3			2 48 PRINCETON RD
SULTZER, KYLE & MEGHAN	ADDED	2024	01	12	89			2 43 POPLAR AVE
TAMBARO, KELLY & ARTHUR JR	ADDED	2024	03	78	13.01			2 142 PINE COVE ROAD
ULINO, ERIC & NICOLETTE	ADDED	2024	03	73	1			2 57 DOGWOOD LANE
UNTERMAN, JASON S & CONLEY, CASSANDRA	ADDED	2024	02	43	24			2 115 MAPLE AVE
WASHINGTON PHILLIPS, LLC	ADDED	2024	02	37	16			2 105 JACKSON ST
WOLF, CHAD & LAURA C	ADDED	2024	02	65	1			2 100 WOODLAND DR
11 SCHWENKER PLACE, LLC	ADDED	2024	01	12.01	5			2 11 SCHWENKER PLACE
417 CLEVELAND AVENUE, LLC	ADDED	2024	01	17	15			2 490 RIVER ROAD

TAXING DISTRICT NO. 14 FAIR HAVEN

COUNTY NO. 13 MONMOUTH

PAGE	ASSESSMENTS					PRORATED	REGULAR	TAXES	
	LAND	IMPROVE	TOTAL		SPECIAL			TOTAL	
0001	ADDED 2024	PAGE 0	TOTALS ----- 5,932,500		5,932,500	2,375,734	34,899.53	.00	34,899.53
0002	ADDED 2024	PAGE 0	TOTALS ----- 6,832,400		6,832,400	4,097,550	60,193.02	.00	60,193.02
0003	ADDED 2024	PAGE 0	TOTALS ----- 5,123,800		5,123,800	2,458,983	36,122.47	.00	36,122.47

## 14 FAIR HAVEN

## 13 MONMOUTH

## ADDED ASSESSMENT DISTRICT SUMMARY FOR TAX YEAR 2024

CLASS	COUNT	----- LAND	FULL ASSESSED VALUATION IMPROVMNT	EXEMPTNS	----- NET	PRORATED ASSESSMENT	GENERAL TAX RATE	TOTAL TAXES (GENERAL)	TOTAL TAXES (SPECIAL)	TOTAL AMOUNT OF TAXES
1	0	0	0		0	0		.00	.00	.00
2	38	0	17,888,700		17,888,700	8,932,267		131,215.02	.00	131,215.02
3A	0	0	0		0	0		.00	.00	.00
3B	0	0	0		0	0		.00	.00	.00
4A	0	0	0		0	0		.00	.00	.00
4B	0	0	0		0	0		.00	.00	.00
4C	0	0	0		0	0		.00	.00	.00
6A	0	0	0		0	0		.00	.00	.00
6B	0	0	0		0	0		.00	.00	.00
6C	0	0	0		0	0		.00	.00	.00
TOTAL	38	0	17,888,700		17,888,700	8,932,267	1.469	131,215.02	.00	131,215.02

BREAKDOWN OF ADDED, OMITTED & ROLLBACK TAXES

	14 FAIR HAVEN						13 MONMOUTH	
	ASSESSED VALUATIONS	TOTAL AMOUNT OF TAXES	TAXES DUE COUNTY	TAXES DUE CTY LIBRARY	TAXES DUE CTY HEALTH	TAXES DUE CTY OPEN SP	TOTAL TAXES DUE COUNTY	
2020 OMIT ASSMT	0	.00	.00	.00	.00	.00	.00	
2021 OMIT ASSMT	0	.00	.00	.00	.00	.00	.00	
2022 OMIT ASSMT	0	.00	.00	.00	.00	.00	.00	
2023 OMIT ASSMT	0	.00	.00	.00	.00	.00	.00	
2024 OMIT ASSMT	0	.00	.00	.00	.00	.00	.00	
2020 RLBK ASSMT	0	.00	.00	.00	.00	.00	.00	
2021 RLBK ASSMT	0	.00	.00	.00	.00	.00	.00	
2022 RLBK ASSMT	0	.00	.00	.00	.00	.00	.00	
2023 RLBK ASSMT	0	.00	.00	.00	.00	.00	.00	
2024 RLBK ASSMT	0	.00	.00	.00	.00	.00	.00	
2023 ADDED ASSMT	0	.00	.00	.00	.00	.00	.00	
2024 ADDED ASSMT	8,932,267	131,215.02	16,435.37	1,161.19	.00	2,411.71	20,008.27	
2023 OM/AD ASSMT	0	.00	.00	.00	.00	.00	.00	
** TOTAL **	8,932,267	131,215.02	16,435.37	1,161.19	.00	2,411.71	20,008.27	

I, GREGORY T. HUTCHINSON, ASSESSOR OF FAIR HAVEN  
DO SWEAR (OR AFFIRM) THAT THE FOREGOING LIST CONTAINS THE VALUATIONS MADE  
BY ME, TO THE BEST OF MY ABILITY, OF ALL THE PROPERTY LIABLE TO TAXATION  
IN THE TAXING DISTRICT IN WHICH I AM THE ASSESSOR AND THAT I HAVE VALUED  
THE SAME, WITHOUT FAVOR OR PARTIALITY, AND HAVE MADE SUCH DEDUCTIONS ONLY  
FOR DEBT AND EXEMPTIONS AS ARE PRESCRIBED BY LAW.

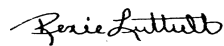


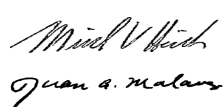
Electronically Signed

ASSESSOR

SWORN AND SUBSCRIBED BEFORE ME THIS DAY OF 09/30/24

  
COUNTY TAX ADMINISTRATOR

COMMISSIONERS' SIGNATURES:

	14 FAIR HAVEN		BREAKDOWN OF ADDED, OMITTED & ROLLBACK TAXES			13 MONMOUTH
	ASSESSED VALUATIONS	TOTAL AMOUNT OF TAXES	TOTAL TAXES DUE COUNTY	TAXES DUE MUN OPEN SP	TAXES DUE MUN LIBRARY	BALANCE DUE DISTRICT
2020 OMIT-ASSMT	0	.00	.00	.00	.00	.00
2021 OMIT-ASSMT	0	.00	.00	.00	.00	.00
2022 OMIT-ASSMT	0	.00	.00	.00	.00	.00
2023 OMIT-ASSMT	0	.00	.00	.00	.00	.00
2024 OMIT-ASSMT	0	.00	.00	.00	.00	.00
2020 RLBK ASSMT	0	.00	.00	.00	.00	.00
2021 RLBK ASSMT	0	.00	.00	.00	.00	.00
2022 RLBK ASSMT	0	.00	.00	.00	.00	.00
2023 RLBK ASSMT	0	.00	.00	.00	.00	.00
2024 RLBK ASSMT	0	.00	.00	.00	.00	.00
2023 ADDED ASSMT	0	.00	.00	.00	.00	.00
2024 ADDED ASSMT	8,932,267	131,215.02	20,008.27	.00	.00	111,206.75
2023 OM/AD ASSMT	0	.00	.00	.00	.00	.00
** TOTAL **	8,932,267	131,215.02	20,008.27	.00	.00	111,206.75

I, GREGORY T. HUTCHINSON, ASSESSOR OF FAIR HAVEN  
DO SWEAR (OR AFFIRM) THAT THE FOREGOING LIST CONTAINS THE VALUATIONS MADE  
BY ME, TO THE BEST OF MY ABILITY, OF ALL THE PROPERTY LIABLE TO TAXATION  
IN THE TAXING DISTRICT IN WHICH I AM THE ASSESSOR AND THAT I HAVE VALUED  
THE SAME, WITHOUT FAVOR OR PARTIALITY, AND HAVE MADE SUCH DEDUCTIONS ONLY  
FOR DEBT AND EXEMPTIONS AS ARE PRESCRIBED BY LAW.

Electronically Signed

ASSESSOR

SWORN AND SUBSCRIBED BEFORE ME THIS DAY OF 09/30/24

Matthew S. Clark  
COUNTY TAX ADMINISTRATOR

THIS IS TO CERTIFY THAT THE ABOVE ADDED AND OMITTED  
LISTS ARE A TRUE AND COMPLETE RECORD OF THE ADDED  
AND OMITTED TAXES ASSESSED FOR THE YEAR 2024 IN THE  
TAXING DISTRICT OF FAIR HAVEN  
IN THE COUNTY OF MONMOUTH

COMMISSIONERS' SIGNATURES:

Bonnie L. Lott

Angela M. Lott

Stephen D. Lott

Michael V. Lott

Joan A. Maloney



## TABLE OF AGGREGATES, ADDED ASSESSMENTS

I, (WE,) GREGORY T. HUTCHINSON

ASSESSOR(S)

OF FAIR HAVEN DO SWEAR (OR AFFIRM)  
 THAT THE FOREGOING LIST CONTAINS THE VALUATIONS MADE BY ME (US),  
 TO THE BEST OF MY (OUR) ABILITY, OF ALL THE PROPERTY LIABLE TO  
 TAXATION IN THE TAXING DISTRICT IN WHICH I AM (WE ARE) THE  
 ASSESSOR(S) AND THAT I (WE) HAVE VALUED THE SAME, WITHOUT FAVOR  
 OR PARTIALITY, AND HAVE MADE SUCH DEDUCTIONS ONLY FOR DEBT AND  
 EXEMPTIONS AS ARE PRESCRIBED BY LAW.

Electronically Signed

ASSESSOR(S)

SWORN AND SUBSCRIBED BEFORE ME, THIS  
 DAY OF 09/30/24

## SUMMARY OF ADDED ASSESSMENTS AND APPORTIONMENT OF TAXES

2023 2024

ADDED ASSESSED VALUATION OF LAND		
ADDED ASSESSED VALUATION OF BUILDINGS		17,888,700
TOTAL VALUE OF ADDED ASSESSMENTS		17,888,700
TOTAL VALUE OF PRORATED ASSESSMENTS		8,932,267
REAL PROP TAX RATE PER \$100 VALUATION	\$1.574	\$1.469
TOTAL TAXES ON ADDED ASSESSMENTS	.00	131,215.02
VETERANS & SENIOR CITIZEN DEDUCTIONS	\$ .00	\$ .00
NET TAXES ON ADDED ASSESSMENTS	.00	131,215.02

## AMOUNT DUE COUNTY, FEB. 15, 2025 AT:

COUNTY RATE:	2023	\$ .199 PER \$100	\$ .00	
	2024	\$ .184 PER \$100	\$ .00	\$16,435.37
CTY LIBRARY RATE:	2023	\$ .014 PER \$100	\$ .00	\$ .00
	2024	\$ .013 PER \$100	\$ .00	\$1,161.19
CTY HEALTH RATE:	2023	\$ .000 PER \$100	\$ .00	\$ .00
	2024	\$ .000 PER \$100	\$ .00	\$ .00
CTY OPEN SP RATE:	2023	\$ .028 PER \$100	\$ .00	\$ .00
	2024	\$ .027 PER \$100	\$ .00	\$2,411.71
MUN OPEN SP RATE:	2023	\$ .000 PER \$100	\$ .00	\$ .00
	2024	\$ .000 PER \$100	\$ .00	\$ .00
MUN LIBRARY RATE:	2023	\$ .000 PER \$100	\$ .00	\$ .00
	2024	\$ .000 PER \$100	\$ .00	\$ .00
TOTAL DUE COUNTY			\$ .00	\$20,008.27
TOTAL DUE MUNICIPALITY			\$ .00	\$111,206.75

THIS IS TO CERTIFY THAT THE FOREGOING ADDED ASSESSMENTS LIST  
 IS A TRUE AND COMPLETE RECORD OF THE ADDED TAXES ASSESSED FOR THE  
 YEAR 2024, IN THE TAXING DISTRICT OF FAIR HAVEN

COUNTY OF MONMOUTH  
 ATTEST:

Matthew S. Clark  
 COUNTY TAX ADMINISTRATOR

Berie L. Luth  
 PRESIDENT