

[illegible]

1789200

149100

134637

00

134637

Block No. Lot No. Qualification Account No.	Land Dimensions Building Description Additional Lots Acreage	Prop. Class	Owner's Name Address City State Property Location	Billing Code Zip Code	Land Improvements Exemption Net Total	# M	Compl. Mo. Day	Prorated Assessment	Total Real Property Tax	Special Tax	Net Amount of Tax
10 38	GARAGE	2	MCEVILY, EMILY MALINOWSKI & BRIAN F 302 WINDERMERE AVE INTERLAKEN, NJ 302 WINDERMERE AVE	00000 07712	0 169100 169100	11	01 01	155008	134237		134237
11 19	BATHROOM RENO. 20.02	2	TETLEY, SUSAN & PIDGEON M 726 RAYMERE AVE INTERLAKEN N J 726 RAYMERE AVE.	00597 07712	0 15700 15700	07	05 01	9158	7931		7931
11 30.01	POOL & PATIO 31,32	2	DESTEFANO, ANTHONY & PATRICIA 15 RONA STREET INTERLAKEN, NJ 15 RONA ST.	00000 07712	0 51000 51000	06	06 01	25500	22083		22083
12 7	INTERIOR RENO. 8,9	2	LUTZ ENTERPRISE, LLC 711 RAYMERE AVE. INTERLAKEN, NJ 711 RAYMERE AVE.	00000 07712	0 142600 142600	06	06 01	71300	61746		61746
13 11	ADD/INT RENO. 12	2	MCCABE, LYNN C 24 RONA ST. INTERLAKEN, NJ 24 RONA ST.	00000 07712	0 151600 151600	03	09 01	37900	32821		32821
14 3.01	INTERIOR RENO.	2	SEPP, JEFFREY W SR & MARY L 504 BENDERMEERE AVE INTERLAKEN, NJ 504 BENDERMEERE AVE.	00000 07712	0 159600 159600	06	06 01	79800	69107		69107
16 13	POOL	2	STANLEY, KOREY & JENNIFER 315 GRASSMERE AVE. INTERLAKEN, NJ 315 GRASSMERE AVE.	00000 07712	0 19300 19300	12	12 01	19300	16714		16714
16 14	BATH RENO	2	MELENDEZ, JOSE R & NICHOLS, BRIANA C 313 GRASSMERE AVENUE INTERLAKEN, NJ 313 GRASSMERE AVE.	00000 07712	0 19500 19500	06	06 01	9750	8444		8444
17 11	BATH RENO. 12.01	2	MAMIYE, ELYSE & LEEDS, JASON 11 STAFFA ST INTERLAKEN, NJ 11 STAFFA ST	00000 07712	0 11500 11500	10	02 01	9583	8299		8299
26 22	INTERIOR RENO. 23	2	TAWIL, PAULETTE 729 BENDERMEERE AVE. INTERLAKEN, NJ 729 BENDERMEERE AVE.	00000 07712	0 183700 183700	05	07 01	76542	66285		66285
28 6.02	NEW HOME 7,8,9	2	MEYERS, ADAM 28 ALPINE TRAIL TINTON FALLS, NJ 611 FERNMERE AVE.	00000 07712	0 1789200 1789200	12	12 01	1789200	1549447		1549447
29 12	INTERIOR RENO.	2	CALABRESE, TANIA 519 WOODMERE RD. INTERLAKEN, NJ 519 WOODMERE RD.	00000 07712	0 138700 138700	12	12 01	138700	120114		120114
33 4	INT. RENOV. K/B 5,6	2	HUBERT, CHRISTIAN & BRIANNE 312 BRIDLEMERE AVE INTERLAKEN, NJ 312 BRIDLEMERE AVE	00000 07712	0 442500 442500	07	05 01	258125	223536		223536

TAXING DISTRICT NO. 22 BOROUGH OF INTERLAKEN

COUNTY NO. 13 MONMOUTH

NAME OF OWNER ADDITIONAL OWNERS	LIST TYPE	LIST YEAR	PAGE NO.	BLOCK NO.	LOT NO.	LOT QUALIFIC.	ACCT. NO.	-----PROPERTY----- CLASS LOCATION
CALABRESE, TANIA	ADDED	2024	01	29	12			2 519 WOODMERE RD.
DESTEFANO, ANTHONY & PATRICIA	ADDED	2024	01	11	30.01			2 15 RONA ST.
HUBERT, CHRISTIAN & BRIANNE	ADDED	2024	01	33	4			2 312 BRIDLEMERE AVE
LUTZ ENTERPRISE, LLC	ADDED	2024	01	12	7			2 711 RAYMERE AVE.
MAMIYE, ELYSE & LEEDS, JASON	ADDED	2024	01	17	11			2 11 STAFFA ST
MCCABE, LYNN C	ADDED	2024	01	13	11			2 24 RONA ST.
MCEVILY, EMILY MALINOWSKI & BRIAN F	ADDED	2024	01	10	38			2 302 WINDERMERE AVE
MELENDEZ, JOSE R & NICHOLS, BRIANA C	ADDED	2024	01	16	14			2 313 GRASSMERE AVE.
MEYERS, ADAM	ADDED	2023	01	28	6.02			2 611 FERNMERE AVE.
MEYERS, ADAM	ADDED	2024	01	28	6.02			2 611 FERNMERE AVE.
SEPP, JEFFREY W SR & MARY L	ADDED	2024	01	14	3.01			2 504 BENDERMERE AVE.
STANLEY, KOREY & JENNIFER	ADDED	2024	01	16	13			2 315 GRASSMERE AVE.
TAWIL, PAULETTE	ADDED	2024	01	26	22			2 729 BENDERMERE AVE.
TETLEY, SUSAN & PIDGEON M	ADDED	2024	01	11	19			2 726 RAYMERE AVE.

TAXING DISTRICT NO. 22 BOROUGH OF INTERLAKEN

COUNTY NO. 13 MONMOUTH

PAGE		ASSESSMENTS					TAXES	
		LAND	IMPROVE	TOTAL	PRORATED	REGULAR	SPECIAL	TOTAL
0001	ADDED 2023	PAGE 0	TOTALS ----- 1,789,200	1,789,200	149,100	1,346.37	.00	1,346.37
0001	ADDED 2024	PAGE 0	TOTALS ----- 3,294,000	3,294,000	2,679,866	23,207.64	.00	23,207.64

22 BOROUGH OF INTERLAKEN

13 MONMOUTH

ADDED ASSESSMENT DISTRICT SUMMARY FOR TAX YEAR 2023

CLASS	COUNT	----- LAND	FULL ASSESSED VALUATION IMPROVMNT EXEMPTNS	----- NET	PRORATED ASSESSMENT	GENERAL TAX RATE	TOTAL TAXES (GENERAL)	TOTAL TAXES (SPECIAL)	TOTAL AMOUNT OF TAXES
1	0	0	0	0	0		.00	.00	.00
2	1	0	1,789,200	1,789,200	149,100		1,346.37	.00	1,346.37
3A	0	0	0	0	0		.00	.00	.00
3B	0	0	0	0	0		.00	.00	.00
4A	0	0	0	0	0		.00	.00	.00
4B	0	0	0	0	0		.00	.00	.00
4C	0	0	0	0	0		.00	.00	.00
6A	0	0	0	0	0		.00	.00	.00
6B	0	0	0	0	0		.00	.00	.00
6C	0	0	0	0	0		.00	.00	.00
TOTAL	1	0	1,789,200	1,789,200	149,100	.903	1,346.37	.00	1,346.37

ADDED ASSESSMENT DISTRICT SUMMARY FOR TAX YEAR 2024

CLASS	COUNT	----- LAND	FULL ASSESSED VALUATION IMPROVMNT EXEMPTNS	----- NET	PRORATED ASSESSMENT	GENERAL TAX RATE	TOTAL TAXES (GENERAL)	TOTAL TAXES (SPECIAL)	TOTAL AMOUNT OF TAXES
1	0	0	0	0	0		.00	.00	.00
2	13	0	3,294,000	3,294,000	2,679,866		23,207.64	.00	23,207.64
3A	0	0	0	0	0		.00	.00	.00
3B	0	0	0	0	0		.00	.00	.00
4A	0	0	0	0	0		.00	.00	.00
4B	0	0	0	0	0		.00	.00	.00
4C	0	0	0	0	0		.00	.00	.00
6A	0	0	0	0	0		.00	.00	.00
6B	0	0	0	0	0		.00	.00	.00
6C	0	0	0	0	0		.00	.00	.00
TOTAL	13	0	3,294,000	3,294,000	2,679,866	.866	23,207.64	.00	23,207.64

BREAKDOWN OF ADDED, OMITTED & ROLLBACK TAXES

22 BOROUGH OF INTERLAKEN

13 MONMOUTH

	ASSESSED VALUATIONS	TOTAL AMOUNT OF TAXES	TAXES DUE COUNTY	TAXES DUE CTY LIBRARY	TAXES DUE CTY HEALTH	TAXES DUE CTY OPEN SP	TOTAL TAXES DUE COUNTY
2020 OMIT ASSMT	0	.00	.00	.00	.00	.00	.00
2021 OMIT ASSMT	0	.00	.00	.00	.00	.00	.00
2022 OMIT ASSMT	0	.00	.00	.00	.00	.00	.00
2023 OMIT ASSMT	0	.00	.00	.00	.00	.00	.00
2024 OMIT ASSMT	0	.00	.00	.00	.00	.00	.00
2020 RLBK ASSMT	0	.00	.00	.00	.00	.00	.00
2021 RLBK ASSMT	0	.00	.00	.00	.00	.00	.00
2022 RLBK ASSMT	0	.00	.00	.00	.00	.00	.00
2023 RLBK ASSMT	0	.00	.00	.00	.00	.00	.00
2024 RLBK ASSMT	0	.00	.00	.00	.00	.00	.00
2023 ADDED ASSMT	149,100	1,346.37	278.82	20.87	.00	38.77	338.46
2024 ADDED ASSMT	2,679,866	23,207.64	4,662.96	321.60	.00	696.76	5,681.32
2023 OM/AD ASSMT	0	.00	.00	.00	.00	.00	.00
** TOTAL **	2,828,966	24,554.01	4,941.78	342.47	.00	735.53	6,019.78

I, ALEX J. WORTH, ASSESSOR OF BOROUGH OF INTERLAKEN DO SWEAR (OR AFFIRM) THAT THE FOREGOING LIST CONTAINS THE VALUATIONS MADE BY ME, TO THE BEST OF MY ABILITY, OF ALL THE PROPERTY LIABLE TO TAXATION IN THE TAXING DISTRICT IN WHICH I AM THE ASSESSOR AND THAT I HAVE VALUED THE SAME, WITHOUT FAVOR OR PARTIALITY, AND HAVE MADE SUCH DEDUCTIONS ONLY FOR DEBT AND EXEMPTIONS AS ARE PRESCRIBED BY LAW.

Electronically Signed

ASSESSOR

SWORN AND SUBSCRIBED BEFORE ME THIS DAY OF 09/30/24

Matthew S. Clark
COUNTY TAX ADMINISTRATOR

THIS IS TO CERTIFY THAT THE ABOVE ADDED AND OMITTED LISTS ARE A TRUE AND COMPLETE RECORD OF THE ADDED AND OMITTED TAXES ASSESSED FOR THE YEAR 2024 IN THE TAXING DISTRICT OF BOROUGH OF INTERLAKEN IN THE COUNTY OF MONMOUTH

COMMISSIONERS' SIGNATURES:

Bonnie L. Luttitt

Carol M. Mallett

Stephen D. Davis

Michael V. Heath

Juan A. Malave

BREAKDOWN OF ADDED, OMITTED & ROLLBACK TAXES						
22 BOROUGH OF INTERLAKEN	13 MONMOUTH	13 MONMOUTH	13 MONMOUTH	13 MONMOUTH	13 MONMOUTH	13 MONMOUTH
ASSESSED VALUATIONS	TOTAL AMOUNT OF TAXES	TOTAL TAXES DUE COUNTY	TAXES DUE MUN OPEN SP	TAXES DUE MUN LIBRARY	BALANCE DUE DISTRICT	BALANCE DUE DISTRICT

2020 OMIT-ASSMT	0	.00	.00	.00	.00	.00
2021 OMIT-ASSMT	0	.00	.00	.00	.00	.00
2022 OMIT-ASSMT	0	.00	.00	.00	.00	.00
2023 OMIT-ASSMT	0	.00	.00	.00	.00	.00
2024 OMIT-ASSMT	0	.00	.00	.00	.00	.00
2020 RLBK ASSMT	0	.00	.00	.00	.00	.00
2021 RLBK ASSMT	0	.00	.00	.00	.00	.00
2022 RLBK ASSMT	0	.00	.00	.00	.00	.00
2023 RLBK ASSMT	0	.00	.00	.00	.00	.00
2024 RLBK ASSMT	0	.00	.00	.00	.00	.00
2023 ADDED ASSMT	149,100	1,346.37	338.46	.00	.00	1,007.91
2024 ADDED ASSMT	2,679,866	23,207.64	5,681.32	.00	.00	17,526.32
2023 OM/AD ASSMT	0	.00	.00	.00	.00	.00
** TOTAL **	2,828,966	24,554.01	6,019.78	.00	.00	18,534.23

I, ALEX J. WORTH, ASSESSOR OF BOROUGH OF INTERLAKEN DO SWEAR (OR AFFIRM) THAT THE FOREGOING LIST CONTAINS THE VALUATIONS MADE BY ME, TO THE BEST OF MY ABILITY, OF ALL THE PROPERTY LIABLE TO TAXATION IN THE TAXING DISTRICT IN WHICH I AM THE ASSESSOR AND THAT I HAVE VALUED THE SAME, WITHOUT FAVOR OR PARTIALITY, AND HAVE MADE SUCH DEDUCTIONS ONLY FOR DEBT AND EXEMPTIONS AS ARE PRESCRIBED BY LAW.

Electronically Signed
ASSESSOR

SWORN AND SUBSCRIBED BEFORE ME THIS DAY OF 09/30/24

Matthew S. Clark
COUNTY TAX ADMINISTRATOR

COMMISSIONERS' SIGNATURES:




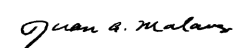





TABLE OF AGGREGATES, ADDED ASSESSMENTS

I, (WE,) ALEX J. WORTH

 _____ ASSESSOR(S)
 OF BOROUGH OF INTERLAKEN DO SWEAR (OR AFFIRM)
 THAT THE FOREGOING LIST CONTAINS THE VALUATIONS MADE BY ME (US),
 TO THE BEST OF MY (OUR) ABILITY, OF ALL THE PROPERTY LIABLE TO
 TAXATION IN THE TAXING DISTRICT IN WHICH I AM (WE ARE) THE
 ASSESSOR(S) AND THAT I (WE) HAVE VALUED THE SAME, WITHOUT FAVOR
 OR PARTIALITY, AND HAVE MADE SUCH DEDUCTIONS ONLY FOR DEBT AND
 EXEMPTIONS AS ARE PRESCRIBED BY LAW.

Electronically Signed

ASSESSOR(S)

SWORN AND SUBSCRIBED BEFORE ME, THIS
 DAY OF 09/30/24

SUMMARY OF ADDED ASSESSMENTS AND APPORTIONMENT OF TAXES

	2023	2024
ADDED ASSESSED VALUATION OF LAND		
ADDED ASSESSED VALUATION OF BUILDINGS	1,789,200	3,294,000
TOTAL VALUE OF ADDED ASSESSMENTS	1,789,200	3,294,000
TOTAL VALUE OF PRORATED ASSESSMENTS	149,100	2,679,866
REAL PROP TAX RATE PER \$100 VALUATION	\$.903	\$.866
TOTAL TAXES ON ADDED ASSESSMENTS	1,346.37	23,207.64
VETERANS & SENIOR CITIZEN DEDUCTIONS	\$.00	\$.00
NET TAXES ON ADDED ASSESSMENTS	1,346.37	23,207.64
AMOUNT DUE COUNTY, FEB. 15, 2025 AT:		
COUNTY RATE:	2023 \$.187 PER \$100 2024 \$.174 PER \$100	\$278.82 \$.00
CTY LIBRARY RATE:	2023 \$.014 PER \$100 2024 \$.012 PER \$100	\$20.87 \$.00
CTY HEALTH RATE:	2023 \$.000 PER \$100 2024 \$.000 PER \$100	\$.00 \$.00
CTY OPEN SP RATE:	2023 \$.026 PER \$100 2024 \$.026 PER \$100	\$38.77 \$.00
MUN OPEN SP RATE:	2023 \$.000 PER \$100 2024 \$.000 PER \$100	\$.00 \$.00
MUN LIBRARY RATE:	2023 \$.000 PER \$100 2024 \$.000 PER \$100	\$.00 \$.00
TOTAL DUE COUNTY		\$338.46
TOTAL DUE MUNICIPALITY		\$1,007.91
		\$5,681.32

THIS IS TO CERTIFY THAT THE FOREGOING ADDED ASSESSMENTS LIST
 IS A TRUE AND COMPLETE RECORD OF THE ADDED TAXES ASSESSED FOR THE
 YEAR 2024, IN THE TAXING DISTRICT OF BOROUGH OF INTERLAKEN

COUNTY OF MONMOUTH
 ATTEST:

Matthew S. Clark
 COUNTY TAX ADMINISTRATOR

Benie Luthett
 PRESIDENT