

Block No. Lot No. Qualification Account No.	Land Dimensions Building Description Additional Lots Acreage	Prop. Class	Owner's Name Address City State Property Location	Billing Code Zip Code	Land Improvements Exemption Net Total	# M	Compl. Mo. Day	Prorated Assessment	Total Real Property Tax	Special Tax	Net Amount of Tax
34 5.01	INT RENOV	2	FARRAG, SEIFELDEIN & MORGAN DEMERS 14 BANK STREET ABERDEEN, NJ 14 BANK ST	00660 07747	0 71700 71700	02	10 01	11950	22538	F01 G01 430 1183	24151
62 21	1S ADDITION/POR	2	GUGLIELMO, ANDREW & MURATORE, CARA 12 CYPRESS LANE ABERDEEN, NJ 12 CYPRESS LA	00000 07747	0 10600 10600	02	10 01	1767	3333	F01 G01 64 175	3572
114 3 C0416	INT RENOV	2	MCFADDEN, IRENE 416 WELLINGTON PLACE ABERDEEN, NJ 416 WELLINGTON PLACE	00000 07747	0 15100 15100	02	10 01	2517	4747	F01 91	4838
313 8	FINISHED BASEME	2	DIMEGLIO, JOHN M & ANGELICA 227 ORCHARD ST KEYPORT, NJ 227 ORCHARD ST	00672 07735	0 10200 10200	02	10 01	1700	3206	F02 G01 111 168	3485
314 6	ADDITION/BIG 5	2	THOMAS, BRANDON 376 HAWTHORNE STREET KEYPORT, NJ 376 HAWTHORNE ST	00000 07735	0 54200 54200	02	10 01	9033	17036	F02 G01 587 894	18517
358 12.01	EXEMPT TO TAX	2	AMATO, MATTHEW M & SHIELDS, DAWN RA 367 PINEHURST DR KEYPORT, NJ 367 PINEHURST DR	00660 07735	225900 210500 436400	02	10 01	72733	137174	F02 G01 4728 7201	149103
359 7	INT RENOV	2	AUGUSTYNIAK, ANGELICA 860 WOODMERE DR KEYPORT, NJ 860 WOODMERE DR	00597 07735	0 71000 71000	02	10 01	11833	22317	F02 G01 769 1171	24257

Block No. Lot No. Qualification Account No.	Land Dimensions Building Description Additional Lots Acreage	Prop. Class	Owner's Name Address City State Property Location	Billing Code Zip Code	Land Improvements Exemption Net Total	# M	Compl. Mo. Day	Prorated Assessment	Total Real Property Tax	Special Tax	Net Amount of Tax
1 15.17	INT RENOV	2	YADAV, JITESH & NAMBISSAN, AARTI 26 LORENZO CT MATAWAN, NJ 26 LORENZO CT	00660 07747	0 74100 74100	05	07 01	30875	56316	F01 1081	57397
6 45	INT RENOV	2	SIEBEL, PETER III & KOLLEEN & MICHE 29 BALMORAL COURT MATAWAN, NJ 15 NORTHLAND LN	00660 07747	0 60700 60700	12	12 01	60700	110717	F01 2125 G01 5584	118426
10.01 3.29	BATH REMODELED	2	BUJA, MELANIE S & CHRISTOPHER J 183 NAVAJO DR MATAWAN, NJ 183 NAVAJO DR	00660 07747	0 10100 10100	06	06 01	5050	9211	F01 177 G01 465	9853
10.02 6.08	OP	2	TERRAROSA, THOMAS WILLIAM & ISMAIL, 103 NUTMEG RD ABERDEEN, NJ 103 NUTMEG RD	00000 07747	0 3600 3600	04	08 01	1200	2189	F01 42 G01 110	2341
34 5.01	INT RENOV	2	FARRAG, SEIFELDEIN & MORGAN DEMERS 14 BANK STREET ABERDEEN, NJ 14 BANK ST	00660 07747	0 71700 71700	12	12 01	71700	130781	F01 2510 G01 6596	139887
36 20	GAR CONV/BATH	2	RIVERA, DENNIS & SAMIRA 21 BECHSTEIN DR ABERDEEN, NJ 21 BECHSTEIN DR	00660 07747	0 25900 25900	09	03 01	19425	35431	F01 680 G01 1787	37898
40 8	INT RENOV	2	TAUBER, ELLIOT & NINO 2 EIGHTH ST ABERDEEN, NJ 2 EIGHTH ST	00000 07747	0 115300 115300	05	07 01	48042	87629	F01 1681 G01 4420	93730
40 9	ING POOL	2	LEON, CARLOS & CINZIA 4 EIGHTH STREET ABERDEEN, NJ 4 EIGHTH ST	00000 07747	0 17700 17700	06	06 01	8850	16142	F01 310 G01 814	17266
49 5	SFD	2	BISHOP, JACOB & SYDNEY 41 AVONDALE LA ABERDEEN, NJ 41 AVONDALE LA	00000 07747	0 604000 604000	04	08 01	201333	367231	F01 7047 G01 18523	392801
54 33.036	INT RENOV	2	SAPUTO, TABETHA & CHRISTIAN 223 ALDEN CT ABERDEEN, NJ 223 ALDEN CT	00000 07747	0 265200 265200	06	06 01	132600	241862	F01 4641 G01 12199	258702
55 9.06	GAS CONV	2	VERCETTI, JENNIFER & THOMAS 306 CHURCH ST ABERDEEN, NJ 306 CHURCH ST	00597 07747	0 26300 26300	11	01 01	24108	43973	F01 844 G01 2218	47035
56 34	KIT RENOV	2	WOJCIEHOWSKI, BENNY & NANCY 58 IDAHO LA ABERDEEN, N J 58 IDAHO LA	00000 07747	0 13000 13000	06	06 01	6500	11856	F01 228 G01 598	12682
58 12	2S ADDITION/DOR	2	SIDORENKO, PAVEL & KATHRYN J 24 IMBROOK LANE ABERDEEN, NJ 24 IMBROOK LA	00660 07747	0 36900 36900	09	03 01	27675	50479	F01 969 G01 2546	53994
62 21	1S ADDITION/POR	2	GUGLIELMO, ANDREW & MURATORE, CARA 12 CYPRESS LANE ABERDEEN, NJ 12 CYPRESS LA	00000 07747	0 10600 10600	12	12 01	10600	19334	F01 371 G01 975	20680

Block No. Lot No. Qualification Account No.	Land Dimensions Building Description Additional Lots Acreage	Prop. Class	Owner's Name Address City State Property Location	Billing Code Zip Code	Land Improvements Exemption Net Total	# M	Compl. Mo. Day	Prorated Assessment	Total Real Property Tax	Special Tax	Net Amount of Tax
63 12	FIN BASEMENT	2	ZAKY, MARK 214 CASHIEL DR ABERDEEN, NJ 214 CASHIEL DR	00660 07747	0 9900 9900	08	04 01	6600	12038	F01 G01 231 607	12876
63.01 1.03	FINISHED BASEME	2	CORTESE, JOSEPH JOHN & OTTIANO, ALE 610 S. ATLANTIC AVE ABERDEEN, NJ 610 S. ATLANTIC AVE	07747	0 29000 29000	09	03 01	21750	39672	F01 G01 761 2001	42434
64 15	INT RENOV	2	OLEARY, GERARD & LINDA 22 CAROL LN ABERDEEN, NJ 22 CAROL LN	00672 07747	0 90800 90800	07	05 01	52967	96612	F01 G01 1854 4873	103339
65 1	FIT OUT	4A	FANS REAL ESTATE MANAGEMENT, LLC 952 ROUTE 34, SUITE 203 MATAWAN, NJ 1029 HIGHWAY 34	85224 07747	0 329000 329000	12	12 01	329000	600096	F01 G01 11515 30268	641879
71 12	1S ADDITION	2	JACOBUS, BRIAN & TAGEN 15 IONA PL ABERDEEN, NJ 15 IONA PL	00597 07747	0 37900 37900	09	03 01	28425	51847	F01 G01 995 2615	55457
74 37	ADDITION OVER G	2	MORRIS, AMBER & HASSID, DANA 151 IVYHILL DR ABERDEEN, NJ 151 IVYHILL DR	00000 07747	0 44200 44200	08	04 01	29467	53748	F01 G01 1031 2711	57490
77 22	INT RENOV	2	SCHAYEK, ADAM & CZABAFY, VICTORIA 149 IDLEBROOK LANE ABERDEEN, NJ 149 IDLEBROOK LA	00660 07747	0 95400 95400	09	03 01	71550	130507	F01 G01 2504 6583	139594
84 32	BATH REMODEL	2	OLSEN, BRIAN & SULLIVAN, BRIDGET 84 IVY WAY ABERDEEN, NJ 84 IVY WAY	00000 07747	0 9900 9900	12	12 01	9900	18058	F01 G01 347 911	19316
97 4	BATH RENOV	2	HOCHMAN, MARK & ELLEN 8 FERRIS PL ABERDEEN, NJ 8 FERRIS PL	00660 07747	0 5900 5900	11	01 01	5408	9864	F01 G01 189 498	10551
98 24	KIT RENOV	2	DORFSCHNEIDER, JASON & MCCABE, ERIN 17 FERLAND LA ABERDEEN, NJ 17 FERLAND LA	00000 07747	0 17400 17400	10	02 01	14500	26448	F01 G01 508 1334	28290
103 32	ING POOL	2	APOSTOLOPOULOS, JULIANNE & PETER 93 WARREN DR ABERDEEN, NJ 93 WARREN DR	00597 07747	0 9800 9800	09	03 01	7350	13406	F01 G01 257 676	14339
103 46	ING POOL	2	SINNOTT, JACQUELINE&ROADSIDE, SARAH M 21 WARREN DR ABERDEEN, NJ 21 WARREN DR	00546 07747	0 15900 15900	05	07 01	6625	12084	F01 G01 232 610	12926
104 5	INT RENOV/ADDIT	2	HC ENTERPRISE MANAGEMENT, LLC 498 DEER PARK ROAD DIX HILLS, NY 244 LLOYD RD	00000 11746	0 411000 411000	04	08 01	137000	249888	F01 G01 4795 12604	267287
104 45	2S ADDITION	2	LEFANTE, DANIEL & ELLAS, JENNIFER 18 WISTER PL ABERDEEN, NJ 18 WISTER PL	00597 07747	0 199700 199700	04	08 01	66567	121418	F01 G01 2330 6124	129872

Block No. Lot No. Qualification Account No.	Land Dimensions Building Description Additional Lots Acreage	Prop. Class	Owner's Name Address City State Property Location	Billing Code Zip Code	Land Improvements Exemption Net Total	# M	Compl. Mo. Day	Prorated Assessment	Total Real Property Tax	Special Tax		Net Amount of Tax
111 1	OPEN PORCH	2	SPOGANETZ, PETER J & KARA-LYNNE J F 14 JUBILEE CIR ABERDEEN, NJ 14 JUBILEE CIR	00660 07747	0 7500 7500	12	12 01	7500	13680	F01 G01	263 690	14633
114 3 C0416	INT RENOV	2	MCFADDEN, IRENE 416 WELLINGTON PLACE ABERDEEN, NJ 416 WELLINGTON PLACE	00000 07747	0 15100 15100	12	12 01	15100	27542	F01	529	28071
114.01 48	INTRENOV	2	KHALEQ, ANAYA 48 WINCHESTER COURT ABERDEEN, NJ 48 WINCHESTER COURT	00660 07747	0 169400 169400	12	12 01	169400	308986	F01	5929	314915
114.01 49	INT RENOV	2	GIACHETTA, MARIA 49 WINCHESTER COURT ABERDEEN, NJ 49 WINCHESTER CT	00000 07747	0 169300 169300	12	12 01	169300	308803	F01	5926	314729
114.01 50	INT RENOV	2	WOLF, SCOTT 10 BIG BROOK TERRACE COLTS NECK, NJ 50 WINCHESTER COURT	00000 07722	0 169300 169300	12	12 01	169300	308803	F01	5926	314729
114.01 216	BATH KIT RENOV	2	MCPHERSON, MEGHAN 216 HAVERFORD CT ABERDEEN, NJ 216 HAVERFORD CT	00000 07747	0 13800 13800	11	01 01	12650	23074	F01	443	23517
114.01 259	INT RENOV	2	WAGNER, PAUL & FURLAN, CALLAY 259 GRASSMERE CT ABERDEEN, NJ 259 GRASSMERE CT	00000 07747	0 21000 21000	10	02 01	17500	31920	F01	613	32533
115 4.02	SFD	2	ADONE, DARRYL & DIANE 10 WOODBROOK DR ABERDEEN, NJ 10 WOODBROOK DR	00000 07747	0 595100 595100	12	12 01	595100	1085462	F01 G01	20829 54749	1161040
118 26	GAR CONV	2	ANDERSON, DENOM & TAM, TRUDY 46 WARREN DR ABERDEEN, NJ 46 WARREN DR	00597 07747	0 15900 15900	11	01 01	14575	26585	F01 G01	510 1341	28436
127 14	DECK	2	MUSTARDO, STEVEN & PAGAN, EILEEN 320 MONASTERY LA ABERDEEN, NJ 320 MONASTERY LA	07747	0 2300 2300	06	06 01	1150	2098	F01 G01	40 106	2244
154 14	2S ADDITION	2	BENSON, MARLA B 131 ABERDEEN RD MATAWAN, NJ 131 ABERDEEN RD	00000 07747	0 20300 20300	04	08 01	6767	12343	F02 G01	426 623	13392
163 9.01	SFD	2	BRUNO, MARVIN & ARROYO, STEPHANIE V 80 MONICA ST ABERDEEN, NJ 80 MONICA ST	07747	0 311300 311300	07	05 01	181592	331224	F02 G01	11440 16706	359370
165 4	ING POOL	2	GONSALVES, MATTHEW & KELLY 194 CLIFFWOOD AVE CLIFFWOOD, NJ 194 CLIFFWOOD AVE	00597 07721	0 13600 13600	06	06 01	6800	12403	F02 G01	428 626	13457
165 16.01	BATH REMODEL	2	MINNETYAN, ANI 816 ALEXANDER WAY EDGEWATER, NJ 156 CLIFFWOOD AVE	00660 07020	0 9100 9100	06	06 01	4550	8299	F02 G01	287 419	9005

Block No. Lot No. Qualification Account No.	Land Dimensions Building Description Additional Lots Acreage	Prop. Class	Owner's Name Address City State Property Location	Billing Code Zip Code	Land Improvements Exemption Net Total	# M	Compl. Mo. Day	Prorated Assessment	Total Real Property Tax	Special Tax	Net Amount of Tax
171 2	SFD	2	ASA SERVICES LLC 315 SCHMIDT PLACE FORDS, NJ 65 BAYVIEW ST	00660 08863	0 339100 339100	04	08 01	113033	206172	F02 G01 7121 10399	223692
189 4	INT RENOV	2	KRUM, AUDREY & LANGFORD, DYLAN 86 KENNEDY AVE ABERDEEN, NJ 86 KENNEDY AVE	00000 07721	0 52700 52700	09	03 01	39525	72094	F02 G01 2490 3636	78220
209 7	OPEN PORCH	2	BEEG, KYLE T & SARAH C 189 W PROSPECT AVE KEYPORT, NJ 189 W PROSPECT AVE	02885 07735	0 2800 2800	04	08 01	933	1702	F02 G01 59 86	1847
209 14	1/2 FB/BATH	2	MAHONEY, DINA BETH 548 MATAWAN AVE KEYPORT, NJ 548 MATAWAN AVE	00597 07735	0 8600 8600	09	03 01	6450	11765	F02 G01 406 593	12764
209 15	ADDITION/INT RE 16	2	NOSTI, MICHAEL & BARBARA 552 MATAWAN AVE KEYPORT, NJ 552 MATAWAN AVE	00660 07735	0 125000 125000	09	03 01	93750	171000	F02 G01 5906 8625	185531
218 3	EXEMPT TO TAX	2	JAGO, MICHAEL & KLEPCHICK, STEFANIE 463 FERNDAL PL KEYPORT, NJ 463 FERNDAL PL	00672 07735	277600 130800 408400	07	05 01	238233	434537	F02 G01 15009 21917	471463
219 6	INT RENOV	2	VILLA, MICHELLE 468 FERNDAL PL KEYPORT, NJ 468 FERNDAL PL	00660 07735	0 80800 80800	11	01 01	74067	135098	F02 G01 4666 6814	146578
245 24	DETACHED GARAGE	2	GOMEZ, RAUL BARRON & PEREZ, CLARA V 342 WEST PROSPECT AVE KEYPORT, NJ 342 W PROSPECT AVE	00000 07735	0 27600 27600	11	01 01	25300	46147	F02 G01 1594 2328	50069
264 1.02	DECK	2	DRUCKER, KEVIN & MESIBOV, RACHAEL 31 MATHIASSEN AVE ABERDEEN, NJ 31 MATHIASSEN AVE	00660 07747	0 2700 2700	09	03 01	2025	3694	F01 G01 71 186	3951
267 6.01	INT RENOV	4A	LADS LMS, LLC 75 LOWER MAIN ST STE 200 MATAWAN, NJ 75 LOWER MAIN ST	00000 07747	0 95300 95300	11	01 01	87358	159341	F01 G01 3058 8037	170436
268 1.02	SFD	2	SALOMON, JONATHAN & ILARIA, MARISSA 63 WOOLEY STREET ABERDEEN, NJ 63 WOOLEY ST	07747	0 390800 390800	04	08 01	130267	237607	F01 G01 4559 11985	254151
268 1.03	SFD	2	FREES, KATHRYN & VISCUSO, ANTHONY 57 WOOLEY ST MATAWAN, NJ 57 WOOLEY ST	07747	0 335400 335400	04	08 01	111800	203923	F01 G01 3913 10286	218122
273 14	FINISHED BASEME	2	TOLENTINO, JUSTO & SANTANA, AQUILIN 32 GASTON ST MATAWAN, NJ 32 GASTON ST	00660 07747	0 7700 7700	05	07 01	3208	5851	F01 G01 112 295	6258
280 4	INT RENOV/1S AD 11.02	2	KWIECINSKI, JOHN & ROXANNE 18 MAPLE AVE ABERDEEN, NJ 18 MAPLE AVE	00000 07747	0 97100 97100	05	07 01	40458	73795	F01 G01 1416 3722	78933

Block No. Lot No. Qualification Account No.	Land Dimensions Building Description Additional Lots Acreage	Prop. Class	Owner's Name Address City State Property Location	Billing Code Zip Code	Land Improvements Exemption Net Total	# M	Compl. Mo. Day	Prorated Assessment	Total Real Property Tax	Special Tax	Net Amount of Tax
302 17	EXEMPT TO TAX	2	RUACH CHAIM, INC 9 GEFFEN DRIVE LAKEWOOD, NJ 204 RARITAN ST	00660 08701	269000 154000 423000	06	06 01	211500	385776	F02 13325 G01 19458	418559
307 8.01	FINISHED BASEME	2	SIMPLICIANO, RICHARD B & QUEENIE 185 LENOX RD KEYPORT, NJ 185 LENOX RD	00000 07735	0 9900 9900	04	08 01	3300	6019	F02 208 G01 304	6531
313 8	FINISHED BASEME	2	DIMEGLIO, JOHN M & ANGELICA 227 ORCHARD ST KEYPORT, NJ 227 ORCHARD ST	00672 07735	0 10200 10200	12	12 01	10200	18605	F02 643 G01 938	20186
313 15	EXEMPT TO TAX	2	RUACH CHAIM INC 203 ORCHARD ST KEYPORT, NJ 203 ORCHARD ST	00660 07735	268800 174100 442900	07	05 01	258358	471245	F02 16277 G01 23769	511291
314 6	ADDITION/BIG 5	2	THOMAS, BRANDON 376 HAWTHORNE STREET KEYPORT, NJ 376 HAWTHORNE ST	00000 07735	0 54200 54200	12	12 01	54200	98861	F02 3415 G01 4986	107262
314 8	INT RENOV	2	PHAM, THANG M & VU, THUY PHOUNG UYEN 728 SHORE CONCOURSE ABERDEEN, NJ 728 SHORE CONCOURSE	00660 07735	0 75200 75200	08	04 01	50133	91443	F02 3158 G01 4612	99213
319 1	RENOV BATH/KIT	2	JOHNSON, PAUL JR. & GABRIELLA 471 BEVERLY DRIVE KEYPORT, NJ 471 BEVERLY DR	00660 07735	0 30200 30200	10	02 01	25167	45905	F02 1586 G01 2315	49806
327 16.02	KIT RENOV	2	ALIFRAGIS, DIMITRIS 770 SHORE CONCOURSE KEYPORT, NJ 770 SHORE CONCOURSE	00660 07735	0 16100 16100	05	07 01	6708	12235	F02 423 G01 617	13275
328 2.012	NEW BATH	2	NEUSTADT, SHIMON 780 CLIFFWOOD AVE CLIFFWOOD BEACH, NJ 780 CLIFFWOOD AVE	07735	0 13800 13800	09	03 01	10350	18878	F02 652 G01 952	20482
336 4	INT RENOV	2	KOLOSZUK, OLIVIA ANNE 837 RIDGE RD KEYPORT, NJ 837 RIDGE RD	00597 07735	0 62400 62400	05	07 01	26000	47424	F02 1638 G01 2392	51454
354 4.01	ABATE REMOVAL	2	KNOWLES, ALISON 972 WOODMERE DR CLIFFWOOD BEACH, NJ 972 WOODMERE DR	07735	0 100700 100700	12	12 01	100700	183677	F02 6344 G01 9264	199285
358 12.01	EXEMPT TO TAX	2	AMATO, MATTHEW M & SHIELDS, DAWN RA 367 PINEHURST DR KEYPORT, NJ 367 PINEHURST DR	00660 07735	272300 197300 469600	12	12 01	469600	856550	F02 29585 G01 43203	929338
359 7	INT RENOV	2	AUGUSTYNIAK, ANGELICA 860 WOODMERE DR KEYPORT, NJ 860 WOODMERE DR	00597 07735	0 71000 71000	12	12 01	71000	129504	F02 4473 G01 6532	140509
362 6	EXEMPT TO TAX	2	CASIERO, LEONARDO JR 895 WOODMERE DR KEYPORT, NJ 895 WOODMERE DR	00660 07735	243200 113800 357000	07	05 01	208250	379848	F02 13120 G01 19159	412127

[illegible]

135100

126883

231435

19668

251103

[illegible]

239900

88192

166330

4922

171252

TAXING DISTRICT NO. 01 TOWNSHIP OF ABERDEEN

COUNTY NO. 13 MONMOUTH

NAME OF OWNER ADDITIONAL OWNERS	LIST TYPE	LIST YEAR	PAGE NO.	BLOCK NO.	LOT NO.	LOT QUALIFIC.	ACCT. NO.	-----PROPERTY----- CLASS LOCATION
ADONE, DARRYL & DIANE	ADDED	2025	03	115	4.02			2 10 WOODBROOK DR
ALIFRAGIS, DIMITRIS	ADDED	2025	05	327	16.02			2 770 SHORE CONCOURSE
AMATO, MATTHEW M & SHIELDS, DAWN RA	ADDED	2024	01	358	12.01			2 367 PINEHURST DR
AMATO, MATTHEW M & SHIELDS, DAWN RA	ADDED	2025	05	358	12.01			2 367 PINEHURST DR
ANDERSON, DENOM & TAM, TRUDY	ADDED	2025	03	118	26			2 46 WARREN DR
APOSTOLOPOULOS, JULIANNE & PETER	ADDED	2025	02	103	32			2 93 WARREN DR
ASA SERVICES LLC	ADDED	2025	04	171	2			2 65 BAYVIEW ST
AUGUSTYNIK, ANGELICA	ADDED	2024	01	359	7			2 860 WOODMERE DR
AUGUSTYNIK, ANGELICA	ADDED	2025	05	359	7			2 860 WOODMERE DR
BEEG, KYLE T & SARAH C	ADDED	2025	04	209	7			2 189 W PROSPECT AVE
BENSON, MARLA B	ADDED	2025	03	154	14			2 131 ABERDEEN RD
BISHOP, JACOB & SYDNEY	ADDED	2025	01	49	5			2 41 AVONDALE LA
BRUNO, MARVIN & ARROYO, STEPHANIE V	ADDED	2025	03	163	9.01			2 80 MONICA ST
BUJA, MELANIE S & CHRISTOPHER J	ADDED	2025	01	10.01	3.29			2 183 NAVAJO DR
CASIERO, LEONARDO JR	ADDED	2025	05	362	6			2 895 WOODMERE DR
CORTESE, JOSEPH JOHN & OTTIANO, ALE	ADDED	2025	02	63.01	1.03			2 610 S. ATLANTIC AVE
DEVINE, DANIEL J	ADDED	2025	06	372	4			2 996 SUNSET WAY
DIMEGLIO, JOHN M & ANGELICA	ADDED	2024	01	313	8			2 227 ORCHARD ST
DIMEGLIO, JOHN M & ANGELICA	ADDED	2025	05	313	8			2 227 ORCHARD ST
DORFSCHNEIDER, JASON & MCCABE, ERIN	ADDED	2025	02	98	24			2 17 FERLAND LA
DRUCKER, KEVIN & MESIBOV, RACHAEL	ADDED	2025	04	264	1.02			2 31 MATHIASSEN AVE
FANS REAL ESTATE MANAGEMENT, LLC	ADDED	2025	02	65	1			4A 1029 HIGHWAY 34
FARRAG, SEIFELDEIN & MORGAN DEMERS	ADDED	2024	01	34	5.01			2 14 BANK ST
FARRAG, SEIFELDEIN & MORGAN DEMERS	ADDED	2025	01	34	5.01			2 14 BANK ST
FREES, KATHRYN & VISCUSO, ANTHONY	ADDED	2025	04	268	1.03			2 57 WOOLEY ST
GIACHETTA, MARIA	ADDED	2025	03	114.01	49			2 49 WINCHESTER CT
GOMEZ, RAUL BARRON & PEREZ, CLARA V	ADDED	2025	04	245	24			2 342 W PROSPECT AVE
GONSALVES, MATTHEW & KELLY	ADDED	2025	03	165	4			2 194 CLIFFWOOD AVE
GUGLIELMO, ANDREW & MURATORE, CARA	ADDED	2024	01	62	21			2 12 CYPRESS LA
GUGLIELMO, ANDREW & MURATORE, CARA	ADDED	2025	01	62	21			2 12 CYPRESS LA
HC ENTERPRISE MANAGEMENT, LLC	ADDED	2025	02	104	5			2 244 LLOYD RD
HOCHMAN, MARK & ELLEN	ADDED	2025	02	97	4			2 8 FERRIS PL
JACOBUS, BRIAN & TAGEN	ADDED	2025	02	71	12			2 15 IONA PL
JAGO, MICHAEL & KLEPCHICK, STEFANIE	ADDED	2025	04	218	3			2 463 FERNDAL PL
JOHNSON, PAUL JR. & GABRIELLA	ADDED	2025	05	319	1			2 471 BEVERLY DR
KHALEQ, ANAYA	ADDED	2025	03	114.01	48			2 48 WINCHESTER COURT
KNOWLES, ALISON	ADDED	2025	05	354	4.01			2 972 WOODMERE DR
KOLOSZUK, OLIVIA ANNE	ADDED	2025	05	336	4			2 837 RIDGE RD
KRUM, AUDREY & LANGFORD, DYLAN	ADDED	2025	04	189	4			2 86 KENNEDY AVE
KWIECINSKI, JOHN & ROXANNE	ADDED	2025	04	280	4			2 18 MAPLE AVE
LADS LMS, LLC	ADDED	2025	04	267	6.01			4A 75 LOWER MAIN ST
LEFANTE, DANIEL & ELLAS, JENNIFER	ADDED	2025	02	104	45			2 18 WISTER PL
LEON, CARLOS & CINZIA	ADDED	2025	01	40	9			2 4 EIGHTH ST
MAHONEY, DINA BETH	ADDED	2025	04	209	14			2 548 MATAWAN AVE
MCFADDEN, IRENE	ADDED	2024	01	114	3	C0416		2 416 WELLINGTON PLACE
MCFADDEN, IRENE	ADDED	2025	03	114	3	C0416		2 416 WELLINGTON PLACE
MCPHERSON, MEGHAN	ADDED	2025	03	114.01	216			2 216 HAVERFORD CT
MINNETYAN, ANI	ADDED	2025	03	165	16.01			2 156 CLIFFWOOD AVE
MORRIS, AMBER & HASSID, DANA	ADDED	2025	02	74	37			2 151 IVYHILL DR
MUSTARDO, STEVEN & PAGAN, EILEEN	ADDED	2025	03	127	14			2 320 MONASTERY LA
NEUSTADT, SHIMON	ADDED	2025	05	328	2.012			2 780 CLIFFWOOD AVE
NOSTI, MICHAEL & BARBARA	ADDED	2025	04	209	15			2 552 MATAWAN AVE
OH, HYUNMI & NAMHO	ADDED	2025	06	379	5.02			2 115 MARSHALL CONCOURSE
OLEARY, GERARD & LINDA	ADDED	2025	02	64	15			2 22 CAROL LN
OLSEN, BRIAN & SULLIVAN, BRIDGET	ADDED	2025	02	84	32			2 84 IVY WAY
OLSEN, BRIAN & SULLIVAN, BRIDGET	OMT/ADD	2024	01	84	32			2 84 IVY WAY
OREILLY, MICHAEL P JR & NEWMAN, KATEL	ADDED	2025	06	368	18			2 1116 WOODMERE DR
PHAM, THANG M & VU, THUY PHOUNG UYEN	ADDED	2025	05	314	8			2 728 SHORE CONCOURSE
RIVERA, DENNIS & SAMIRA	ADDED	2025	01	36	20			2 21 BECHSTEIN DR
RUACH CHAIM INC	ADDED	2025	05	313	15			2 203 ORCHARD ST
RUACH CHAIM, INC	ADDED	2025	05	302	17			2 204 RARITAN ST
SALOMON, JONATHAN & ILARIA, MARISSA	ADDED	2025	04	268	1.02			2 63 WOOLEY ST
SAPUTO, TABETHA & CHRISTIAN	ADDED	2025	01	54	33.036			2 223 ALDEN CT
SCHAYEK, ADAM & CZABAFY, VICTORIA	ADDED	2025	02	77	22			2 149 IDLEBROOK LA
SIDORENKO, PAVEL & KATHRYN J	ADDED	2025	01	58	12			2 24 IMBROOK LA
SIEBEL, PETER III & KOLLEEN & MICHE	ADDED	2025	01	6	45			2 15 NORTHLAND LN
SIEBEL, PETER III & KOLLEEN & MICHE	OMT/ADD	2024	01	6	45			2 15 NORTHLAND LN
SIMPLICIANO, RICHARD B & QUEENIE	ADDED	2025	05	307	8.01			2 185 LENOX RD

TAXING DISTRICT NO. 01 TOWNSHIP OF ABERDEEN

COUNTY NO. 13 MONMOUTH

NAME OF OWNER ADDITIONAL OWNERS	LIST TYPE	LIST YEAR	PAGE NO.	BLOCK NO.	LOT NO.	LOT QUALIFIC.	ACCT. NO.	-----PROPERTY----- CLASS LOCATION
SINNOTT, JACQUELINE & ROADSIDE, SARAH M	ADDED	2025	02	103	46			2 21 WARREN DR
SPOGANETZ, PETER J & KARA-LYNNE J F	ADDED	2025	03	111	1			2 14 JUBILEE CIR
TAUBER, ELLIOT & NINO	ADDED	2025	01	40	8			2 2 EIGHTH ST
TERRAROSA, THOMAS WILLIAM & ISMAIL,	ADDED	2025	01	10.02	6.08			2 103 NUTMEG RD
THOMAS, BRANDON	ADDED	2024	01	314	6			2 376 HAWTHORNE ST
THOMAS, BRANDON	ADDED	2025	05	314	6			2 376 HAWTHORNE ST
TOLENTINO, JUSTO & SANTANA, AQUILIN	ADDED	2025	04	273	14			2 32 GASTON ST
VERCETTI, JENNIFER & THOMAS	ADDED	2025	01	55	9.06			2 306 CHURCH ST
VILLA, MICHELLE	ADDED	2025	04	219	6			2 468 FERNDALE PL
WAGNER, PAUL & FURLAN, CALLAY	ADDED	2025	03	114.01	259			2 259 GRASSMERE CT
WOJCIEHOWSKI, BENNY & NANCY	ADDED	2025	01	56	34			2 58 IDAHO LA
WOLF, SCOTT	ADDED	2025	03	114.01	50			2 50 WINCHESTER COURT
WOLF, SCOTT	OMT/ADD	2024	01	114.01	50			2 50 WINCHESTER COURT
YADAV, JITESH & NAMBISSAN, AARTI	ADDED	2025	01	1	15.17			2 26 LORENZO CT
ZAKY, MARK	ADDED	2025	02	63	12			2 214 CASHEL DR

TAXING DISTRICT NO. 01 TOWNSHIP OF ABERDEEN

COUNTY NO. 13 MONMOUTH

PAGE	ASSESSMENTS				PRORATED	REGULAR	TAXES	TOTAL
	LAND	IMPROVE	TOTAL	SPECIAL				
0001	ADDED 2024	PAGE 225,900	TOTALS ----- 443,300	669,200	111,533	2,103.51	175.72	2,279.23
0001	ADDED 2025	PAGE 0	TOTALS ----- 1,335,100	1,335,100	648,658	11,831.51	795.41	12,626.92
0002	ADDED 2025	PAGE 0	TOTALS ----- 1,305,800	1,305,800	787,109	14,356.86	999.64	15,356.50
0003	ADDED 2025	PAGE 0	TOTALS ----- 1,533,000	1,533,000	1,371,284	25,012.22	1,288.49	26,300.71
0004	ADDED 2025	PAGE 277,600	TOTALS ----- 1,696,400	1,974,000	966,407	17,627.26	1,392.89	19,020.15
0005	ADDED 2025	PAGE 1,053,300	TOTALS ----- 1,082,900	2,136,200	1,505,466	27,459.70	2,333.48	29,793.18
0006	ADDED 2025	PAGE 0	TOTALS ----- 135,100	135,100	126,883	2,314.35	196.68	2,511.03
OMITTED/ADDED 0001	2024	PAGE 0	TOTALS ----- 239,900	239,900	88,192	1,663.30	49.22	1,712.52

PAGE 1

BLOCK#	LAND DESCRIPTION	OWNERS NAME	* * *	I M P R O V M E N T	E X E M P T I O N S*	* * *
LOT#	BLDG DESCRIPT	STREET ADDRESS	BANK			
QUALIF	ADDITIONAL LOTS	CITY & STATE	ZIP	BEG/END YR	BEG/END YR	BEG/END YR
297 7	75X 100 1SAB	SAEHEUM SONG/HEE JU YUN 417 SHADYNOOK ST KEYPORT, NJ	00660 07735	2025 I	2028 25000	
	.1722	417 SHADYNOOK ST	M76			
342 6	100X 50 1 1/2SNB	O'DONNELL, JOSEPH J 844 LAKEVIEW WAY KEYPORT, NJ	00660 07735	2024 I	2028 25000	
	.1148	844 LAKEVIEW WAY	M93			
355 20	75X 100 2S	NAPPI, RACHEL L & LEWIS, DANIEL M 335 ELMWOOD DR ABERDEEN, NJ	00660 07735	2023 I	2027 25000	
	.1722	335 ELMWOOD DR	M96			

ABATEMENT EXEMPTION AUDIT TRAIL FOR THE YEAR ENDING 2025

TAXING DISTRICT 01 TOWNSHIP OF ABERDEEN

COUNTY 13 MONMOUTH

PAGE 1

BLOCK# LOT# QUALIF	LAND DESCRIPTION BLDG DESCRIPT ADDITIONAL LOTS	CLASS	OWNERS NAME STREET ADDRESS CITY & STATE	BANK ZIP	* BEG/END YR	* BEG/END YR	* BEG/END YR	C O N S T R U C T I O N BEG/END YR	E X E M P T I O N BEG/END YR	* BEG/END YR	* BEG/END YR
295 3.02	50X100 2S/B/BIG .1148	2	LEAHY, JOSHUA & COLLINS, ARIELLE 372 SWEETBRIAR ST KEYPORT, NJ 372 SWEETBRIAR ST	07735 M76	2022 K	2026 97500					
296 3.01	50 X 100 2S/BIG .1148	2	LEGER, TALLEY D 374 GULDEN ST KEYPORT, NJ 374 GULDEN ST	07735 R-50 76	2022 K	2026 99200					
298 1	40X 150 .1377	2	LATIPOVA, NARGIZA & LATIPOV, BEKZOD 712 PROSPECT AVE KEYPORT, NJ 712 PROSPECT AVE	07735 M76	2025 K	2028 108300					
299 6	25X 95 2S/SL .0545	2	HUNGERBUHLER, MICHAEL 47 CARRIAGE DRIVE MIDDLETOWN, NJ 416 SHADYNOOK ST	07748 M76	2023 K	2027 64200					
302 5	25X 100 25X100 2S/BIG/B 4 .0574	2	GROSSMAN, DAVID 239 CENTER ST KEYPORT, NJ 239 CENTER ST	07735 M77	2023 K	2027 131000					
307 8.01	50X100 2S/BIG .1148	2	SIMPLICIANO, RICHARD B & QUEENIE 185 LENOX RD KEYPORT, NJ 185 LENOX RD	07735 R-50 79	2023 K	2027 97700					
307 8.02	50X100 2S/BIG/B .1148	2	VILLALON, CORNELIUS & VANESSA LALAI 183 LENOX RD KEYPORT, NJ 183 LENOX RD	07735 R-50 79	2022 K	2026 98600					
307 8.03	50X100 2S/B/BIG .1148	2	GUPTA, DHIRAJ 181 LENOX RD KEYPORT, NJ 181 LENOX RD	07735 R-50 79	2022 K	2026 102500					
341 11	74X 104 2S/BIG/B .1767	2	SIERACKI, SAMUEL & WALSH, ERICA 38 W CONCOURSE KEYPORT, NJ 38 W CONCOURSE	00660 07735 M92	2023 K	2027 143500					
345 5	50X 100 1S NB FR .1148	2	RUSO, JOSEPH & CAROLYN 943 GREENWOOD AVE KEYPORT, NJ 943 GREENWOOD AVE	07735 M93	2025 K	2028 107100					
353 13	50X 100 2S/BIG/CR .1148	2	EVANS, HONOR 916 S CONCOURSE KEYPORT, NJ 916 S CONCOURSE	07735 M95	2023 K	2027 106800					
357 17.01	50X100 2S/BIG/B .1148	2	KREIVYS, DARIUS 323 SHERWOOD DR KEYPORT, NJ 323 SHERWOOD DR	00660 07735 R-50 96	2025 K	2026 78900					
357 17.02	50X100 2S/BIG/B .1148	2	TANAJAUSKAS, THOMAS & JOHN 321 SHERWOOD DR KEYPORT, NJ 321 SHERWOOD DR	00660 07735 R-50 96	2025 K	2026 78900					
357 17.03	50X100 2S/BIG/B .1148	2	PRESTIGIACOMO, THOMAS & JOSEPHINE MARI 319 SHERWOOD DRIVE KEYPORT, NJ 319 SHERWOOD DR	00660 07735 R-50 96	2025 K	2026 78900					

BLOCK#	LAND DESCRIPTION	OWNERS NAME	* * * C O N S T R U C T I O N E X E M P T I O N * *			
LOT#	BLDG DESCRIPT	STREET ADDRESS	BANK	BEG/END YR	BEG/END YR	BEG/END YR
QUALIF	ADDITIONAL LOTS	CITY & STATE	ZIP			
380	48 X 93	SERRANO, SERENA-MARISSA&FERNANDES, MA		2021	2025	
5	2S/BIG/B	80 WOODLAND DRIVE		K	79000	
	6	KEYPORT, NJ	07735	*EXPIRED*		
	.1025	80 WOODLAND DR	M103			
380	46 X 90	EGGLESTON, ERIK BOYD&LAURIE DJEMINA		2025	2028	
10.01		94 WOODLAND DRIVE		K	118900	
		KEYPORT, NJ	07735			
	.0950	94 WOODLAND DR	R-50 103			
381	100 X 100	FERRELL, JAMES M & MARGUERITE K		2025	2028	
7.01		73 SEAWOOD DR		K	150400	
		KEYPORT, NJ	07735			
	.2296	73 SEAWOOD DR	R50 M103			

ADDED ASSESSMENT DISTRICT SUMMARY FOR TAX YEAR 2024

CLASS	COUNT	----- LAND	FULL ASSESSED VALUATION IMPROVMNT EXEMPTNS	----- NET	PRORATED ASSESSMENT	GENERAL TAX RATE	TOTAL TAXES (GENERAL)	TOTAL TAXES (SPECIAL)	TOTAL AMOUNT OF TAXES
1	0	0	0	0	0		.00	.00	.00
2	7	225,900	443,300	669,200	111,533		2,103.51	175.72	2,279.23
3A	0	0	0	0	0		.00	.00	.00
3B	0	0	0	0	0		.00	.00	.00
4A	0	0	0	0	0		.00	.00	.00
4B	0	0	0	0	0		.00	.00	.00
4C	0	0	0	0	0		.00	.00	.00
6A	0	0	0	0	0		.00	.00	.00
6B	0	0	0	0	0		.00	.00	.00
6C	0	0	0	0	0		.00	.00	.00
TOTAL	7	225,900	443,300	669,200	111,533	1.886	2,103.51	175.72	2,279.23

ADDED ASSESSMENT DISTRICT SUMMARY FOR TAX YEAR 2025

CLASS	COUNT	----- LAND	FULL ASSESSED VALUATION IMPROVMNT EXEMPTNS	----- NET	PRORATED ASSESSMENT	GENERAL TAX RATE	TOTAL TAXES (GENERAL)	TOTAL TAXES (SPECIAL)	TOTAL AMOUNT OF TAXES
1	0	0	0	0	0		.00	.00	.00
2	71	1,330,900	6,664,000	7,994,900	4,989,449		91,007.53	6,477.81	97,485.34
3A	0	0	0	0	0		.00	.00	.00
3B	0	0	0	0	0		.00	.00	.00
4A	2	0	424,300	424,300	416,358		7,594.37	528.78	8,123.15
4B	0	0	0	0	0		.00	.00	.00
4C	0	0	0	0	0		.00	.00	.00
6A	0	0	0	0	0		.00	.00	.00
6B	0	0	0	0	0		.00	.00	.00
6C	0	0	0	0	0		.00	.00	.00
TOTAL	73	1,330,900	7,088,300	8,419,200	5,405,807	1.824	98,601.90	7,006.59	105,608.49

OMITTED / ADDED ASSESSMENT DISTRICT SUMMARY FOR TAX YEAR 2024

CLASS	COUNT	----- LAND	FULL ASSESSED VALUATION IMPROVMNT EXEMPTNS	----- NET	PRORATED ASSESSMENT	GENERAL TAX RATE	TOTAL TAXES (GENERAL)	TOTAL TAXES (SPECIAL)	TOTAL AMOUNT OF TAXES
1	0	0	0	0	0		.00	.00	.00
2	3	0	239,900	239,900	88,192		1,663.30	49.22	1,712.52
3A	0	0	0	0	0		.00	.00	.00
3B	0	0	0	0	0		.00	.00	.00
4A	0	0	0	0	0		.00	.00	.00
4B	0	0	0	0	0		.00	.00	.00
4C	0	0	0	0	0		.00	.00	.00
6A	0	0	0	0	0		.00	.00	.00
6B	0	0	0	0	0		.00	.00	.00
6C	0	0	0	0	0		.00	.00	.00
TOTAL	3	0	239,900	239,900	88,192	1.886	1,663.30	49.22	1,712.52

BREAKDOWN OF ADDED, OMITTED & ROLLBACK TAXES
01 TOWNSHIP OF ABERDEEN

13 MONMOUTH

	ASSESSED VALUATIONS	TOTAL AMOUNT OF TAXES	TAXES DUE COUNTY	TAXES DUE CTY LIBRARY	TAXES DUE CTY HEALTH	TAXES DUE CTY OPEN SP	TOTAL TAXES DUE COUNTY
2021 OMIT ASSMT	0	.00	.00	.00	.00	.00	.00
2022 OMIT ASSMT	0	.00	.00	.00	.00	.00	.00
2023 OMIT ASSMT	0	.00	.00	.00	.00	.00	.00
2024 OMIT ASSMT	0	.00	.00	.00	.00	.00	.00
2025 OMIT ASSMT	0	.00	.00	.00	.00	.00	.00
2021 RLBK ASSMT	0	.00	.00	.00	.00	.00	.00
2022 RLBK ASSMT	0	.00	.00	.00	.00	.00	.00
2023 RLBK ASSMT	0	.00	.00	.00	.00	.00	.00
2024 RLBK ASSMT	0	.00	.00	.00	.00	.00	.00
2025 RLBK ASSMT	0	.00	.00	.00	.00	.00	.00
2024 ADDED ASSMT	111,533	2,103.51	191.83	.00	3.34	29.00	224.17
2025 ADDED ASSMT	5,405,807	98,601.90	9,243.96	.00	162.21	1,405.53	10,811.70
2024 OM/AD ASSMT	88,192	1,663.30	151.69	.00	2.65	22.93	177.27
** TOTAL **	5,605,532	102,368.71	9,587.48	.00	168.20	1,457.46	11,213.14

I, SCOTT M. KINEAVY, ASSESSOR OF TOWNSHIP OF ABERDEEN DO SWEAR (OR AFFIRM) THAT THE FOREGOING LIST CONTAINS THE VALUATIONS MADE BY ME, TO THE BEST OF MY ABILITY, OF ALL THE PROPERTY LIABLE TO TAXATION IN THE TAXING DISTRICT IN WHICH I AM THE ASSESSOR AND THAT I HAVE VALUED THE SAME, WITHOUT FAVOR OR PARTIALITY, AND HAVE MADE SUCH DEDUCTIONS ONLY FOR DEBT AND EXEMPTIONS AS ARE PRESCRIBED BY LAW.

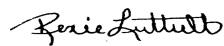





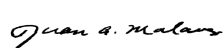
Electronically Signed

ASSESSOR

SWORN AND SUBSCRIBED BEFORE ME THIS DAY OF 09/25/25


COUNTY TAX ADMINISTRATOR

COMMISSIONERS' SIGNATURES:

BREAKDOWN OF ADDED, OMITTED & ROLLBACK TAXES
01 TOWNSHIP OF ABERDEEN

13 MONMOUTH

	ASSESSED VALUATIONS	TOTAL AMOUNT OF TAXES	TOTAL TAXES DUE COUNTY	TAXES DUE MUN OPEN SP	TAXES DUE MUN LIBRARY	BALANCE DUE DISTRICT
2021 OMIT-ASSMT	0	.00	.00	.00	.00	.00
2022 OMIT-ASSMT	0	.00	.00	.00	.00	.00
2023 OMIT-ASSMT	0	.00	.00	.00	.00	.00
2024 OMIT-ASSMT	0	.00	.00	.00	.00	.00
2025 OMIT-ASSMT	0	.00	.00	.00	.00	.00
2021 RLBK ASSMT	0	.00	.00	.00	.00	.00
2022 RLBK ASSMT	0	.00	.00	.00	.00	.00
2023 RLBK ASSMT	0	.00	.00	.00	.00	.00
2024 RLBK ASSMT	0	.00	.00	.00	.00	.00
2025 RLBK ASSMT	0	.00	.00	.00	.00	.00
2024 ADDED ASSMT	111,533	2,103.51	224.17	.00	34.58	1,844.76
2025 ADDED ASSMT	5,405,807	98,601.90	10,811.70	.00	1,675.80	86,114.40
2024 OM/AD ASSMT	88,192	1,663.30	177.27	.00	27.34	1,458.69
** TOTAL **	5,605,532	102,368.71	11,213.14	.00	1,737.72	89,417.85

I, SCOTT M. KINEAVY, ASSESSOR OF TOWNSHIP OF ABERDEEN DO SWEAR (OR AFFIRM) THAT THE FOREGOING LIST CONTAINS THE VALUATIONS MADE BY ME, TO THE BEST OF MY ABILITY, OF ALL THE PROPERTY LIABLE TO TAXATION IN THE TAXING DISTRICT IN WHICH I AM THE ASSESSOR AND THAT I HAVE VALUED THE SAME, WITHOUT FAVOR OR PARTIALITY, AND HAVE MADE SUCH DEDUCTIONS ONLY FOR DEBT AND EXEMPTIONS AS ARE PRESCRIBED BY LAW.

THIS IS TO CERTIFY THAT THE ABOVE ADDED AND OMITTED LISTS ARE A TRUE AND COMPLETE RECORD OF THE ADDED AND OMITTED TAXES ASSESSED FOR THE YEAR 2025 IN THE TAXING DISTRICT OF TOWNSHIP OF ABERDEEN IN THE COUNTY OF MONMOUTH

Electronically Signed

ASSESSOR

SWORN AND SUBSCRIBED BEFORE ME THIS DAY OF 09/25/25

Matthew S. Clark
COUNTY TAX ADMINISTRATOR

COMMISSIONERS' SIGNATURES:

Bonnie L. Tuttle

Stephen D. Davis

Michael V. Welch

Joan A. Maloney

Carol M. Kelly

John

Pamela Shimko

TABLE OF AGGREGATES, ADDED ASSESSMENTS

I, (WE,) SCOTT M. KINEAVY

 _____ ASSESSOR(S)
 OF TOWNSHIP OF ABERDEEN DO SWEAR (OR AFFIRM)
 THAT THE FOREGOING LIST CONTAINS THE VALUATIONS MADE BY ME (US),
 TO THE BEST OF MY (OUR) ABILITY, OF ALL THE PROPERTY LIABLE TO
 TAXATION IN THE TAXING DISTRICT IN WHICH I AM (WE ARE) THE
 ASSESSOR(S) AND THAT I (WE) HAVE VALUED THE SAME, WITHOUT FAVOR
 OR PARTIALITY, AND HAVE MADE SUCH DEDUCTIONS ONLY FOR DEBT AND
 EXEMPTIONS AS ARE PRESCRIBED BY LAW.

Electronically Signed

ASSESSOR(S)

SWORN AND SUBSCRIBED BEFORE ME, THIS
 DAY OF 09/25/25

SUMMARY OF ADDED ASSESSMENTS AND APPORTIONMENT OF TAXES

	2024	2025
ADDED ASSESSED VALUATION OF LAND	225,900	1,330,900
ADDED ASSESSED VALUATION OF BUILDINGS	443,300	7,088,300
TOTAL VALUE OF ADDED ASSESSMENTS	669,200	8,419,200
TOTAL VALUE OF PRORATED ASSESSMENTS	111,533	5,405,807
REAL PROP TAX RATE PER \$100 VALUATION	\$1.886	\$1.824
TOTAL TAXES ON ADDED ASSESSMENTS	2,103.51	98,601.90
VETERANS & SENIOR CITIZEN DEDUCTIONS	\$.00	\$.00
NET TAXES ON ADDED ASSESSMENTS	2,103.51	98,601.90

AMOUNT DUE COUNTY, FEB. 15, 2026 AT:

COUNTY RATE:	2024	\$.172 PER \$100	\$191.83	
	2025	\$.171 PER \$100	\$.00	\$9,243.96
CTY LIBRARY RATE:	2024	\$.000 PER \$100	\$.00	\$.00
	2025	\$.000 PER \$100	\$.00	\$.00
CTY HEALTH RATE:	2024	\$.003 PER \$100	\$3.34	\$.00
	2025	\$.003 PER \$100	\$.00	\$162.21
CTY OPEN SP RATE:	2024	\$.026 PER \$100	\$29.00	\$.00
	2025	\$.026 PER \$100	\$.00	\$1,405.53
MUN OPEN SP RATE:	2024	\$.000 PER \$100	\$.00	\$.00
	2025	\$.000 PER \$100	\$.00	\$.00
MUN LIBRARY RATE:	2024	\$.031 PER \$100	\$34.58	\$.00
	2025	\$.031 PER \$100	\$.00	\$1,675.80
TOTAL DUE COUNTY			\$224.17	\$10,811.70
TOTAL DUE MUNICIPALITY			\$1,879.34	\$87,790.20

THIS IS TO CERTIFY THAT THE FOREGOING ADDED ASSESSMENTS LIST
 IS A TRUE AND COMPLETE RECORD OF THE ADDED TAXES ASSESSED FOR THE
 YEAR 2025, IN THE TAXING DISTRICT OF TOWNSHIP OF ABERDEEN

COUNTY OF MONMOUTH
 ATTEST:

Matthew S. Clark
 COUNTY TAX ADMINISTRATOR

Renee L. Luth
 PRESIDENT