

NEW JERSEY PROPERTY TAX SYSTEM LEGEND

PART 1		PART 2		Exempt Property Identification Codes				
CODE	NAME OF OWNER	PRINCIPLE USE OR PURPOSE	CODE					
01	Federal Government	01 General Government	055	Parsonage	311	Salvation Army	640	Club
02	State Government	02 Military Purposes	059	Rabbi Residence	313	Rescue Squad	643	Club House
03	County Government	03 Education	080	Farm	315	Halfway House	646	Golf Course
04	Municipal Government	04 Health & Welfare Etal.	083	Barn	316	Nursing Home	649	Drum & Bugle Corps
05	Del. Riv. & Bay Authority	05 Penal Institutions	086	Shed	319	Veterans Home	652	Beach
06	Del. Riv. Basin Comm.	06 Police, Fire, Rescue	089	Tool Shed	322	Firemans Home	655	Marina
07	Del. Riv. Joint Toll Bridge Comm.	07 Transportation	094	Dedicated Open Space	325	Civil Defense Shelter	658	Boathouse
08	Del. Riv. Port Authority	08 Utilities	095	Vacant Land	330	Humane Society	661	Life Guard Station
09	Del. Valley Reg. Plan. Comm.	09 Conservation	097	Disabled Veteran	350	College	664	Bath House
10	N.J. Turnpike Authority	10 Religious and Charitable	098	Widow of Serviceman or Disabled Veteran	353	Schools	667	Boardwalk
11	Garden State Pkwy. Comm.	11 Burial Grounds	100	VFW/ A.M. Leg	356	Dormatory	670	Boardwalk, Amusement
12	Interstate Sanitation Comm.	12 Civic and other Social Activities	101	Burial Ground	359	Laboratory	673	Booth
13	Mid. Atl. State Air Poll. Ctrl Comm.	13 Redevel. And Rehabilitation	106	Cemetery	362	Hall	676	Refreshment Stand
14	N.Y.- N.J. Trans. Agency	14 Remediation	111	Crematory	365	Agricultural Research	679	Restaurant
15	Palisades Int. Park Comm.	15 Housing and Mtg Fin. Project	116	Graveyard	368	Nursery School	682	Comfort Station
16	Port Authority of N.Y.-N.J.	16 Urban Enterprize Zone	121	Mausoleum	372	Library	701	Highway
17	Tri-State Comm.	17 C. 441 P.L. 1991	201	Radio Station	375	Museum	702	Tunnel
18	S. Jersey Port Comm.	18 Railroad	204	Radar	378	Monument	704	Road
19	Waterfront Comm. of N.Y.	19 Recreation	207	Radio Tower	381	Historic Site	707	Parkway
20	Charitable & Non-Profit Org.	20 Medical Office/ HEZ	220	Filtering Plant	401	Military Post	710	Thoroughfare
21	Fraternal Organizations		223	Pumping Station	405	Military Post, Air Force	713	Circle
22	Veterans Organizations		226	Reservoir	410	Coast Guard Station	716	Island
23	Religious Organizations		229	Well	415	Naval Station	719	Jug Handle
24	Other		232	Water Supply	420	Armory	722	Medial Strip
25	Atlantic City Expressway		235	Water Tank	426	Barracks	725	Overpass
26	N.J. Sports & Exposition Authority		238	Water Tower	430	Ordinance Plant	726	Playground
27	N.J. Econ. Dev. Authority	001 Administrative Bldg.	241	Water Tower Booster Station	501	Fire House	728	Right of Way
28	County Food Dist. Authority	004 Commercial Bldg.	244	Water Plant	505	Volunteer Fire Co.	730	Traffic Island
29	Urban Renewal Entity	005 Office Bldg.	247	Water Stand Pipe	510	Fire Tower	731	Traffic Triangle
30	CRDA- Casino Redev. Authority	007 Maintenance Bldg.	250	Sewage Treatment	530	Police Station	740	Toll Booth
31	N.J. Education Facilities Authority	010 Municipal Bldg.	254	Sewage Disposal	535	Pistol Range	743	Toll Plaza
32	Hackensck Mead. Comm	013 Post Office	256	Sanitary Landfill	560	Penal Institution	746	Sidewalk
33	County Improvement Authority	016 State Bldg.	258	Drainage	601	Stadium	749	Lighting Standards
34	N.J. Natural Land Tr./ Natur. Cons	019 Court House	270	Atomic Energy Plant	604	Theatre	752	Service Area
35	N.J. House and Mtg. Fin. Agency	022 Storage Bldg.	280	Oil Tank	607	Amphitheater	760	Gate House
36	N.J. Transit	025 Utility Bldg.	283	Incinerator	610	Pavillion	763	Garage
37	County Park Commission	040 Church	286	Mosquito Control	613	Community Center	766	Highway Plant
38	County Utilities Authority	043 Chapel	289	Dog Pound	616	Grange Hall	769	Inspection Station
39	County Housing Authority	046 Synagogue	301	Hospital	619	Forest	772	Weighing Station
40	Municipal Housing Authority	047 Tax Lien Foreclosure	304	Clinic	622	Park	780	Parking Area
41	Municipal Utilities Authority	048 In-Lieu of Tax Payment	306	Mediacl Office/ HEZ	623	Green Acres	789	Brownsfields
42	Municipal Improvement Authority	049 Convent	307	Health Center	625	Game Preserve	790	Commerc. \ Indust. Purpose
43	Municipal Parking Authority	050 Recreation Fields	308	County Food Dist. Facility	628	Bird Sanctuary	795	Vehicle Terminal
44	Patco	051 Recreation Center	309	Rescue Mission	631	Hatchery	801	Airport
45	S. Jersey Transportation Authority	052 Rectory	310	Red Cross Facility	634	Stable	805	Air Facility
					637	Camp	810	Air Terminal

TABLE OF AGGREGATES
OF TAXABLE AND EXEMPT PROPERTY IN THE TAXING DISTRICT OF ALLENTOWN BORO

FOR 2026

(1) VALUE OF LAND	92,524,900
(2) VALUE OF IMPROVEMENTS	122,566,600
(3) TOTAL VALUE LAND & IMPRVMT EXCL 2ND CLASS RR	215,091,500
(4) TAX VALUE MACH,IMPLMNT & EQUIPT OF TELEPHONE, PETROLEUM REFINERIES MISCELLANEOUS	
(5) EXEMPTIONS	
POLLUTION CONTROL (RS 54:4-3.56)	
FIRE SUPPRESSION (RS 54:4-3.13)	
FALLOUT SHELTER (RS 54:4-3.48)	
WATER/SEWAGE FAC. (RS 54:4-3.59)	
UEZ ABATEMENT (RS 54:4-3.139)	
HOME IMPROVEMENT (RS 54:4-3.72)	
MULTI FAMILY (RS 54:4-3.121)	
CL 4 ABATEMENT (RS 54:4-3.95)	
RENEWABLE ENERGY (RS 54:4-3.113)	
DWELL ABATEMENT (RS 40A:21-5)	
DWELL EXEMPTION (RS 40A:21-5)	
NEW DWL/CONV ABATE (RS 40A:21-5)	
NEW DWL/CONV EXEM (RS 40A:21-5)	
MUL DWELL EXEM (RS 40A:21-6)	
MUL DWELL ABATE (RS 40A:21-6)	
COM/IND EXEMPTION (RS 40A:21-7)	
TOTAL	
(5A) DEDUCTIONS ALLOWED (C.73,L.1976)	
NBR VETERANS	23
NBR VETERANS WIDOWS	3
TOTAL	26
NBR SENIOR CITIZENS	3
NBR DISABLED PERSONS	
NBR SURVIVING SPOUSE	
TOTAL	29
(6) NET VALUATION TAXABLE	215,091,500
(7) TAX RATE - GENL TAX RATE PER \$100 TAXABLE VALUE	
(8) RATIO - AVERAGE RATIO OF ASSESSED TO TRUE VALUE OF REAL PROPERTY	%
(9A) UEZ EXPIRED (-)	
(9B) TRUE VALUE CL II RR PROPERTY (+)	
(10) EQUALIZATION	
(11) NET VALUE ON WHICH COUNTY TAXES ARE APPORTIONED	
(12) APPORTIONMENT OF TAXES	
TOTAL CNTY TAX APPRT ADJUSTMENTS	
CNTY EQUAL TBL APPL (+ OR -)	
APPEALS & CORR. (+ OR -)	
NET CNTY TAX APPOR LESS EXCESS STATE AID	

(13) VALUATION OF EXEMPT PROPERTY	
PUBLIC SCHOOL PROP	26,673,600
OTHER SCHOOL PROP	
PUBLIC PROP	6,832,900
CHURCH & CHARITABLE PROP	7,519,400
CEMETERY & GRAVEYARD	1,095,200
OTHER EXEMPT PROP	2,408,400
TOTAL VALUE	44,529,500

(14) MISC REVENUE FOR SUPPORT OF BUDGET	
SURPLUS REVENUE APPROPRIATED	
MISC REVENUE ANTICIPATED	
RECEIPT FROM DELINQUENT TAX & LIEN	
TOTAL MISCELLANEOUS REVENUE	

(15) APPORTIONMENT OF TAXES

ITEM	AMOUNT	RATE
NET CNTY TX LESS ST AID		
COUNTY LIBRARY TAX		
COUNTY HEALTH TAX		
COUNTY OPEN SPACE		
DISTRICT SCHOOL TAX		
CONSOLIDATED SCHOOL TAX		
REGIONAL SCHOOL TAX		
MUNICIPAL OPEN SPACE		
MUNICIPAL LIBRARY TAX		
LOCAL MUNCPL PURPOSE TAX		
TOTAL TAX LEVY		

AUTHORIZED RATE

(16) REAL PROPERTY CLASSIFICATION SUMMARY

	ITEMS	TAX VALUE
1. VACANT LAND	20	913,700
2. RESIDENTIAL	588	193,759,300
3A. FARM (REGULAR)		
3B. FARM (QUALIFIED)		
4A. COMMERCIAL	40	15,365,500
4B. INDUSTRIAL		
4C. APARTMENT	2	5,053,000
TOTAL CLASS 4A,4B,4C		20,418,500
TOTAL ALL CLASSES		215,091,500

STATE OF NEW JERSEY MONMOUTH COUNTY

I (WE) _____ ASSESSOR(S) OF THE
TAXING DISTRICT OF ALLENTOWN BORO DO SWEAR (OR AFFIRM)
THAT THE FOREGOING TAX LIST AND TAX DUPLICATE CONTAIN THE
VALUATIONS OF ALL THE PROPERTY LIABLE TO TAXATION IN THE TAXING
DISTRICT IN WHICH I (WE) AM (ARE) TAX ASSESSOR(S), AND THAT
SUCH PROPERTY HAS BEEN VALUED WITHOUT FAVOR OR PARTIALITY AT
ITS TAXABLE VALUE AND I (WE) HAVE ALLOWED ONLY SUCH EXEMPTIONS
AND DEDUCTIONS AS ARE PRESCRIBED BY LAW

I (WE) DO FURTHER SWEAR (OR AFFIRM) THAT, FOR THE TAX YEAR 2026,
I (WE) HAVE COMPLETED AND PUT INTO OPERATION A DISTRICT-WIDE
ADJUSTMENTS OF REAL PROPERTY TAXABLE VALUATIONS AND SUCH TAXABLE
VALUATIONS CONFORM TO THE PERCENTAGE LEVEL ESTABLISHED FOR SUCH
YEAR FOR EXPRESSING THE TAXABLE VALUE OF REAL PROPERTY IN THE
COUNTY.


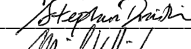
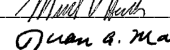



SWORN AND SUBSCRIBED BEFORE ME
THIS _____ DAY OF _____ OF 2026


ASSESSOR(S)

CERTIFICATION BY COUNTY BOARD

THIS IS TO CERTIFY THAT THE FOREGOING IS A TRUE AND
COMPLETE RECORD OF THE TAXES ASSESSED FOR THE YEAR 2026 IN THE
TAXING DISTRICT OF ALLENTOWN BORO _____ COUNTY OF
MONMOUTH, NEW JERSEY, AND THAT \$ 215,091,500 IS THE
NET VALUATION TAXABLE AND \$ _____ IS THE NET VALUATION
ON WHICH COUNTY TAXES AND REGIONAL OR CONSOLIDATED SCHOOL TAXES
ARE APPORTIONED.

ATTEST:

	PRESIDENT
	V. PRESIDENT
	COMMISSIONER
	COMMISSIONER
	COMMISSIONER
	COMMISSIONER


TAX ADMINISTRATOR
COUNTY BOARD OF TAXATION

TAXING DISTRICT 03 ALLENTOWN BORO			2026 TAX LIST DISTRICT SUMMARY			COUNTY 13 MONMOUTH		05/05/26
CLASSIFICATION	NO. OF PARCELS	LAND VALUE	IMPROVEMENT VALUE	TOTAL VALUE	BOOK VALUE OF TANG PERS PROP	EXEMPTION AMOUNT	NET TAXABLE VALUE	
1 VACANT LAND	20	913,700	0	913,700		0	913,700	
2 RESIDENTIAL	588	84,578,500	109,180,800	193,759,300		0	193,759,300	
3A FARM (REGULAR)	0	0	0	0		0	0	
3B FARM (QUALIFIED)	0	0	0	0		0	0	
4A COMMERCIAL	40	5,160,600	10,204,900	15,365,500		0	15,365,500	
4B INDUSTRIAL	0	0	0	0		0	0	
4C APARTMENT	2	1,872,100	3,180,900	5,053,000		0	5,053,000	
CLASS 4 TOTAL	42	7,032,700	13,385,800	20,418,500		0	20,418,500	
RATABLE TOTAL	650	92,524,900	122,566,600	215,091,500		0	215,091,500	
5A CLASS 1 RAILROAD	0	0	0	0		0	0	
5B CLASS 2 RAILROAD	0	0	0	0		0	0	
RAILROAD TOTAL	0	0	0	0		0	0	
6A TELEPHONE	1				0		0	
6B PETROL REFINRIES	0				0		0	
6C MISCELLANEOUS	0				0		0	
PUBLIC UTIL. TOTAL	1				0		0	
15A PUBLIC SCHOOL	2	3,271,400	23,402,200	26,673,600		0	26,673,600	
15B OTHER SCHOOL	0	0	0	0		0	0	
15C PUBLIC PROPERTY	29	5,175,200	1,657,700	6,832,900		0	6,832,900	
15D CHARITABLE	9	3,131,900	4,387,500	7,519,400		0	7,519,400	
15E CEMETERY	3	1,095,200	0	1,095,200		0	1,095,200	
15F MISCELLANEOUS	6	946,700	1,461,700	2,408,400		0	2,408,400	
EXEMPT TOTAL	49	13,620,400	30,909,100	44,529,500		0	44,529,500	
----- D E D U C T I O N S -----			----- E X E M P T I O N S -----			----- E X E M P T I O N S -----		
CLASSIFICATION	NO. OF DEDUCTS	DEDUCTION AMOUNT	CLASSIFICATION	NO. OF PARCELS	EXEMPTION AMOUNT	CLASSIFICATION	NO. OF PARCELS	EXEMPTION AMOUNT
SENIOR CITIZEN	3	750	FIRE SUPPRESS	0	0	DWELL ABATE	0	0
DISABLED PERSON	0	0	POLLUTION CNTRL	0	0	DWELL EXEMP	0	0
SURVIVING SPOUSE	0	0	FALLOUT SHELTER	0	0	NEW DWEL/CONV ABAT	0	0
VETERAN	23	5,750	WATER/SEWAGE FAC	0	0	NEW DWEL/CONV EXMT	0	0
WIDOW OF VETERAN	3	750	HOME IMPROVEMENT	0	0	MUL DWELL EXEMP	0	0
			CLASS 4 ABATEMENT	0	0	MUL DWELL ABATE	0	0
			MULTI-FAMILY DWELL	0	0	COM/IND EXEMP	0	0
			UEZ ABATEMENT	0	0	RENEWABLE ENERGY	0	0

I ASSESSOR OF THE TAXING DISTRICT OF ALLENTOWN BORO DO SWEAR (OR AFFIRM) THAT THE FOREGOING
TAX LIST AND TAX DUPLICATE CONTAIN THE VALUATIONS OF ALL THE PROPERTY LIABLE TO TAXATION IN THE TAXING DISTRICT IN WHICH I AM TAX
ASSESSOR, AND THAT SUCH PROPERTY HAS BEEN VALUED WITHOUT FAVOR OR PARTIALITY AT ITS TAXABLE VALUE AND I HAVE ALLOWED ONLY SUCH
EXEMPTIONS AND DEDUCTIONS AS ARE PRESCRIBED BY LAW.

ASSESSOR

I DO FURTHER SWEAR (OR AFFIRM) THAT, FOR THE TAX YEAR 2026, I HAVE COMPLETED AND PUT INTO OPERATION A DISTRICT WIDE ADJUSTMENT OF
REAL PROPERTY TAXABLE VALUATIONS AND SUCH TAXABLE VALUATIONS CONFORM TO THE PERCENTAGE LEVEL ESTABLISHED FOR SUCH YEAR FOR
EXPRESSING THE TAXABLE VALUE OF REAL PROPERTY IN THE COUNTY.

SWORN AND SUBSCRIBED BEFORE ME THIS DAY OF OF 2026. -----
ASSESSOR

TAXING DISTRICT NO. 03 ALLENTOWN BORO

COUNTY NO. 13 MONMOUTH

NAME OF OWNER ADDITIONAL OWNERS	PAGE NO.	BLOCK NO.	LOT NO.	LOT QUALIF.	ACCOUNT NO.	DEED BOOK PAGE	CLASS	PROPERTY LOCATION
ABDUR-RAHMAN ISMAIL	0019	8	43				1	MAIDEN LANE REAR
ADAM MICHELLE	0013	7	12			09069 05405	2	21 HAMILTON STREET
AGUIRRE ERIK & AMANDA	0025	12	8			09343 06077	2	18 FARMER DRIVE
AIRO FRANCESCO S & VINCENZA	0044	19	44			09354 01574	2	2 POE LANE
ALLEN ARLEEN	0021	10	1			08865 07083	2	51 WAKER AVENUE
ALLENTOWN BORO	0025	12	4			05815 00524	2	26 FARMER DRIVE
ALLENTOWN INVESTMENT, LLC	0013	7	18			09669 02377	15C	HAMILTON STREET
ALLENTOWN PRESBYTERIAN CHURCH	0019	9	1			09741 02229	4A	MAIN & WAKER AVENUE
ALLENTOWN PRESBYTERIAN CHURCH	0030	14	38			09434 00108	2	81 SO MAIN STREET
ALLENTOWN PUBLIC LIBRARY ASSOC	0031	15	3				15D	HIGH STREET
ALVARADO MEGAN E & GERSAIN A	0037	17	43				15C	14-16 SO MAIN STREET
AMBURGEY KYLE & COCORIES EMILY	0022	10	9			09584 07776	2	10 QUINN ROAD
ANGELPRETT, LLC	0013	7	21			09253 08024	2	22 BROAD STREET
APPEL, DAVID M & MELODY	0012	6	24			09218 08765	2	20 HAMILTON STREET
ARANGO LUIS G & ESQUEA ALBANIA A	0036	17	31			09698 00255	2	36 SO MAIN STREET
ARCHBALD CHARLES E III & STEFANIE	0049	23	20			09553 03204	2	7 JOHNSON DRIVE
ARCURI BRUNO & DOMENICA	0031	15	13			08327 07272	2	1 HIGH STREET
ARGILAN ROBERT & SUZANN	0026	12	23			05837 00568	2	13 NOLAN ROAD
ARNONE ALLISON	0042	18	21			09421 09269	2	17 SANDBURG DRIVE
ASK MANAGEMENT, LLC	0045	20	55			08897 08894	2	8 SANDBURG DRIVE
AT&T MOBILITY, ATTN TOWER PROP TAX	0028	13	20	T01		09614 07844	2	4 NOLAN ROAD
AUFIERO, HENRY JR & DARLENE	0032	15	21				4A	S MAIN STREET- REAR
AURAND MATTHEW, CHRISTENSON VERONICA	0038	17	54			09681 00167	4A	6 CHURCH STREET
AYLWARD KELLY	0044	19	40			09365 08839	2	10 POE LANE
BACON JOANNE M & MILES A	0046	21	49			09027 00419	2	17 BROAD STREET
BACOVIN CRAIG W & JULIANNE	0042	18	26			08218 02983	2	7 SANDBURG DRIVE
BAILEY STUART & CAREN	0007	5	53.07			05311 00828	2	29 PONDVIEW DRIVE
BAILEY, LEE J & PEASE, BRITTANY M	0006	5	29			09598 08203	2	22 ALLEN DRIVE
BALDACHINO FRANK D	0005	5	12			09661 02787	2	23 PROBASCIO DRIVE
BAMFORD DAVID	0037	17	51			05496 00985	2	6 SO MAIN STREET
BAPTIST PARSONAGE	0031	15	9			09251 08868	2	13 HIGH STREET
BARAN CHRISTOPHER G & TAMA V	0014	7	23				15D	18 BROAD STREET
BARAN, CHRISTOPHER G & TAMA V	0032	15	26.01			09578 02530	2	115 SO MAIN STREET
BARBER HARRY F & NORMA JEAN	0015	7	37			09741 09860	2	18 NO MAIN STREET
BARKLEY MARY B	0022	11	2			08071 00246	2	13 QUINN ROAD
BARLOW BRADLEY J & JUDITH J	0004	5	9			09523 03404	2	17 PROBASCIO DRIVE
BARROS, DANIEL & JESSICA	0035	17	18			05174 00648	2	92 SO MAIN STREET
BAUER JOHN J	0015	7	38.02			09724 08907	2	16 N MAIN ST
BAUER JOSEPH H & MARY P	0037	17	48			05316 00861	2	10 CHURCH STREET
BEAMS JOHN W & KAREN A.	0023	11	15			09445 00892	2	66 LAKEVIEW DRIVE
BECHAMPS THOMAS D & SUSAN	0014	7	27			04858 00782	2	36 NO MAIN STREET
BECKER ALICIA C	0041	18	4			05750 00712	2	8 TWAIN DRIVE
BECKERMAN REBECCA T	0021	10	2			08705 09480	2	53 WAKER AVENUE
BELL WANDA CHRISTINE	0003	3	6			09417 06448	2	9 ALLEN DRIVE
BELLAMY, SIMONE E	0005	5	17			09380 02916	2	33 PROBASCIO DRIVE
BELVISO GERARDO & TARA	0004	5	1			09614 03078	2	1 PROBASCIO DRIVE
BENTSEN STEPHEN D & JENNIFER A	0020	9	18			09291 03062	2	22 NOLAN ROAD
BERGIN PAUL A & KRISTIN J	0049	22	12			04534 00685	2	3 GREENFIELD DRIVE
BERLINGER CAROL L	0012	6	27.02			09111 05732	2	6 HAMILTON ST
BEVILACQUA KIMBERLY M	0022	11	3				2	90 LAKEVIEW DRIVE
BIRD NORMAN J JR & CHRISTINA M	0022	10	8			09511 03758	2	12 QUINN ROAD
BIRRRER, DENISE A & STALKER, JONATHA	0046	21	52			04573 00434	2	23 BROAD STREET
BIZZARRI NICOLE D	0036	17	26			09693 05812	2	74 SO MAIN STREET
BLISS, GARY QUINTIN JR & AMANDA B	0035	16	11			09470 05704	2	3 NEW ROAD
BLUNDELL ERNEST	0014	7	24			09651 04018	2	16 BROAD STREET
BOGDAN DENNIS K & VICKI E	0010	5	83			08693 05735	2	4 JOHNSON DRIVE
BOLSTER DAVID & KERRI A	0046	21	53.09			05837 00717	2	20 PONDVIEW DRIVE
BOLVIN ROLAND L & JOAN	0042	18	30			09009 03705	2	3 TWAIN DRIVE
BONKOSKI C & L C/O CAROL MICHNISKY	0006	5	32			08641 07869	2	18 ALLEN DRIVE
BONKOSKI C & L C/O CAROL MICHNISKY	0004	4	9.04				1	NO MAIN STREET
BORES RICHARD J & LYNN R	0007	5	40.02				1	NO MAIN STREET
BORKOWSKI WIL	0008	5	53.15			05323 00798	2	15 PONDVIEW DRIVE
BORKOWSKI WILLIAM	0040	17	92			09423 07163	1	CHURCH ST
BOROUGH OF ALLENTOWN	0040	17	95			09351 09797	2	90 CHURCH STREET
BOROUGH OF ALLENTOWN	0006	5	31				15C	ALLEN DRIVE
BOROUGH OF ALLENTOWN	0011	6	14				15C	28 PEARL STREET
BOROUGH OF ALLENTOWN	0011	6	15				15C	32 PEARL STREET
BOROUGH OF ALLENTOWN	0013	7	13			09576 07638	15C	23 HAMILTON STREET

TAXING DISTRICT NO. 03 ALLENTOWN BORO

COUNTY NO. 13 MONMOUTH

NAME OF OWNER ADDITIONAL OWNERS	PAGE NO.	BLOCK NO.	LOT NO.	LOT QUALIF.	ACCOUNT NO.	DEED BOOK	DEED PAGE	CLASS	PROPERTY LOCATION
BOROUGH OF ALLENTOWN	0013	7	15			09746	04968	15C	HAMILTON STREET
BOROUGH OF ALLENTOWN	0014	7	35			09290	04869	15C	32 1/2 NO MAIN STREET
BOROUGH OF ALLENTOWN	0015	7	39			4089	10	15C	8 NO MAIN STREET
BOROUGH OF ALLENTOWN	0020	9	28.01			09052	05414	15C	LAKEVIEW DRIVE
BOROUGH OF ALLENTOWN	0021	9	45			09060	04084	15C	WAKER AVENUE
BOROUGH OF ALLENTOWN	0029	14	22					15C	LAKEVIEW DRIVE
BOROUGH OF ALLENTOWN	0030	14	33					15C	S MAIN ST
BOROUGH OF ALLENTOWN	0030	14	34					15C	S MAIN ST (F/K/A 71)
BOROUGH OF ALLENTOWN	0035	17	1			08718	00115	15C	DOCTORS CREEK REAR
BOROUGH OF ALLENTOWN	0036	17	30.02			05470	00679	15C	SO MAIN STREET
BOROUGH OF ALLENTOWN	0036	17	35.02			05470	00679	15C	GORDON ST
BOROUGH OF ALLENTOWN	0037	17	37.01			08886	04706	15C	SO MAIN STREET-REAR
BOROUGH OF ALLENTOWN	0037	17	38			04686	00815	15C	CHURCH STREET
BOROUGH OF ALLENTOWN	0037	17	46			05046	00952	15C	14 CHURCH STREET
BOROUGH OF ALLENTOWN	0038	17	60					15C	26 CHURCH STREET
BOROUGH OF ALLENTOWN	0040	17	99					15C	INDIAN RUN
BOROUGH OF ALLENTOWN	0040	17	100			08108	08720	15C	INDIAN RUN
BOROUGH OF ALLENTOWN	0050	23	61.01			04378	00116	15C	PEARL STREET
BOROUGH OF ALLENTOWN - WATER DEPT	0032	15	21					15C	SO MAIN STREET
BOROUGH OF ALLENTOWN - (WATER TANKS)	0032	15	22					15C	SO MAIN ST - REAR
BOROUGH OF ALLENTOWN -SEWER PLANT	0035	17	1.01					15C	DOCTORS CREEK REAR
BOROUGH OF ALLENTOWN WATER DEPT	0040	17	98					15C	INDIAN RUN
BOTT PETER J	0003	4	5			09318	07825	2	5 ROBINSON ROAD
BRADY JEREMY & JENNIFER E	0035	17	17			08739	06714	2	98 SO MAIN STREET
BRAUNWORTH THOMAS E & NANCY A	0008	5	53.18			05814	00654	2	7 PONDVIEW DRIVE
BRENNAN, ALLISON	0039	17	78			09716	04242	2	62 CHURCH STREET
BROCKWAY, ALAN	0029	14	10			09616	08638	2	83 LAKEVIEW DRIVE
BROWN D GEOFFREY & MELINDA	0023	11	18			08818	02877	2	58 LAKEVIEW DRIVE
BROWN FAMILY TRUST	0039	17	85			09588	01529	2	80 CHURCH STREET
BRUCKBAUER JAMES & ELIZABETH	0028	13	25			08600	05379	2	44 LAKEVIEW DRIVE
BRYAN AUDREY L & ROBERT W	0049	23	21			09497	01847	2	9 JOHNSON DRIVE
BUCHALSKI JOSEPH & JANICE	0013	7	20			08934	08086	2	24 BROAD STREET
BUECHELE ROBERT & CARLEEN	0009	5	67			81564	04441	2	18 GREENFIELD DRIVE
BUREK CHRISTOPHER & DELINDA	0027	13	17			09197	08651	2	10 NOLAN ROAD
BURNS, DANIEL J	0041	18	17			09640	08599	2	25 SANDBURG DRIVE
BURROWS WILLIAM & MACALUSO JESSEA	0023	11	17			09531	05245	2	60 LAKEVIEW DRIVE
BUSCHHOFF CARLA	0027	13	12			09080	02757	2	41 WALDRON ROAD
BUSZKO BRIAN	0042	18	29			09131	05222	2	1 SANDBURG DRIVE
BUSZKO PAULETTE	0044	20	47			08121	05862	2	5 POE LANE
BUTERA NICHOLAS C & NOVAK TRICIA	0042	18	22			08036	05844	2	15 SANDBURG DRIVE
BYRAM JODY & LEE ANN	0029	14	12			05261	00604	2	79 LAKEVIEW DRIVE
CAGLE KIMBERLY A & GO VIVENLI	0018	8	31			09165	06342	2	19 NO MAIN STREET
CANITANO, ANDREW & TARA RENEE	0048	22	7			09663	00934	2	10 WILBUR DRIVE
CAPRIONI COLE S & NICOLE M	0012	6	22			09198	08829	2	24 HAMILTON STREET
CAREY, SARAH & CHARLES	0019	9	12			09618	06978	2	36 WALDRON ROAD
CARROLL CHARLES W III & RENEE R	0024	11	19			05854	00865	2	3 FARMER DRIVE
CASTIGLIONE JOHN E & ALICE E	0034	16	4			04634	00165	2	4 ALLENTOWN-YARDVILLE RD
CASTROGIOVANNI PHILIP P & AMANDA N	0008	5	53.11			09276	00837	2	23 PONDVIEW DRIVE
CATSOU LIS NICHOLAS & KAREN	0042	18	28			04813	00769	2	3 SANDBURG DRIVE
CERTO, DOMINIC & KIMBERLY	0007	5	53.08			09716	03755	2	27 PONDVIEW DRIVE
CHAMBERLAIN MANAGEMENT, LLC	0018	8	36			09654	03016	4A	9 NO MAIN STREET
CHEFF ROBERT C & TANYA A	0041	18	12			05801	00928	2	35 SANDBURG DRIVE
CIER GEORGE & CRISTINE	0046	21	53.03			08061	05142	2	32 PONDVIEW DRIVE
CINCOTTA FRANK & STERNER DIANE S	0026	13	1			05170	00347	2	40 LAKEVIEW DRIVE
CLAWSON FLOYD F	0001	1	5					2	21 ALLEN DRIVE
CLAYTON LINDSAY & ZARZECKI MATTHEW	0034	16	2			09300	07357	2	150 SO MAIN STREET
CLULEY, JOHN EDWARD & TANGO, SIERRA	0035	17	13.01			09740	04719	2	108 SO MAIN STREET
COCCO, ANTHONY VINCENT	0022	10	7			09642	04150	2	98 LAKEVIEW DRIVE
COOK MEREDITH C	0018	8	37			09439	08467	2	12 WAKER AVENUE
COOK MEREDITH C	0018	8	38			09439	08467	2	MAIDEN LANE
CORBIN DAVID & KRISTINE	0027	13	8			08812	09368	2	33 WALDRON ROAD
CORCIONE DAVID & BRADY ELIZABETH	0010	6	7			09536	01068	2	10 PEARL STREET
CORNELL HOUSE	0030	14	39					15D	HIGH STREET
CORRINGTON DAVID P & DEBORAH A	0034	16	10			05379	00902	2	5 NEW ROAD
COTTE WILLIAM & LINDA	0007	5	53.03			08282	04125	2	37 PONDVIEW DRIVE
COTTRELL CHARLES A IV	0026	12	21			09591	07673	2	9 NOLAN ROAD
CRANE CAROL ANN	0017	8	22			4111	582	2	41 NO MAIN STREET
CRAWFORD JOHN C & KATHRYN C	0001	1	1			08282	02676	2	2 COATES ROAD

TAXING DISTRICT NO. 03 ALLENTOWN BORO

COUNTY NO. 13 MONMOUTH

NAME OF OWNER ADDITIONAL OWNERS	PAGE NO.	BLOCK NO.	LOT NO.	LOT QUALIF.	ACCOUNT NO.	DEED BOOK	DEED PAGE	CLASS	PROPERTY LOCATION
CRAWFORD JOHN C & KATHRYN C	0025	12	10			08277	08198	2	14 FARMER DRIVE
CROME JOSHUA M & CESIA V	0001	1	12			09236	09753	2	26 PROBASCO DRIVE
CROTCHFELT TIMOTHY M	0024	11	26			09460	04218	2	19 FARMER DRIVE
CUCCI JOSEPH S	0039	17	80.01			09217	07895	2	66-68 CHURCH STREET
CUNNINGHAM SHARON LYNN	0042	18	31			09492	07961	2	1 TWAIN DRIVE
CUTTRE JOSEPH & CATHERINE	0041	18	11			09459	04905	2	37 SANDBURG DRIVE
D'AGOSTINO MARK J & ANTOINETTE C	0017	8	26			09494	06801	2	33 NO MAIN STREET
D'AURIA VINCENT D & KOT LAURIE	0003	4	8			05697	00600	2	3 ALLEN DRIVE
DABRONZO, SAM M & DIAMOND M	0037	17	41			09612	05043	2	20 SO MAIN STREET
DALLAS EDWARD JOHN & AMY LYNN	0020	9	26			05435	00612	2	38 LAKEVIEW DRIVE
DANCH ALIA B, DAWNE K, & SAMUEL A	0009	5	78			09311	01031	2	85 CHURCH STREET
DANCH SAMUEL A JR & DAWN KRISTINE	0036	17	29			05543	00475	4A	42 SO MAIN STREET
DANCH SAMUEL ALEXANDER	0012	7	5			04691	00775	2	HAMILTON STREET
DASH, RITESH	0019	9	13			09718	07079	2	38 WALDRON ROAD
DASILVA RAFAEL & TIETKE STEPHEN	0042	18	19			08981	00796	2	21 SANDBURG DRIVE
DAVALA SUSAN B	0033	15	32			05315	00494	2	135 SO MAIN STREET
DAVIDSON JAMES J & NORMA L	0009	5	70					2	12 GREENFIELD DRIVE
DAVIDSON SCOTT J & BEVERLY A	0023	11	9			08085	05297	2	78 LAKEVIEW DRIVE
DECLINE JANINE	0046	21	51			08657	05735	2	21 BROAD STREET
DEL GIUDICE, JOSEPH PAUL & JACQUELI	0025	12	13			09671	09576	2	8 FARMER DRIVE
DELVECCHIO, STEVEN M & DOYLE, KATHRYN	0006	5	26			09733	03769	2	28 ALLEN DRIVE
DEMAREST EDGAR & IDA RUTH	0050	23	63					2	5 PEARL STREET
DERISI, ANTHONY & GENEVIEVE	0033	15	34			09624	06333	2	137 SO MAIN STREET
DESHONG WAYNE L JR	0019	9	4			09404	07405	2	19 WAKER AVE
DIBENEDETTO, BEVERLY	0039	17	68.01			04949	00024	2	42 CHURCH STREET
DIBLASIO JOHN D	0013	7	10			09418	04645	2	19 HAMILTON STREET
DIBUCCIO CAROL	0042	18	24			08175	07669	2	11 SANDBURG DRIVE
DIEHL, TIMOTHY A & LYNNE M	0031	15	8			08278	01073	2	15 HIGH STREET
DIEHL, TIMOTHY ALLEN & LYNNE CAVALL	0022	10	10			09671	08312	2	8 QUINN ROAD
DILEO JENIFER	0034	16	5			08990	08625	2	154 SO MAIN STREET
DINIS, NICHOLAS	0047	21	55.02			09661	04313	2	4-6 MECHANIC STREET
DISTEFANO DAVID J & SHEILA	0035	17	19			09142	04007	2	88 SO MAIN STREET
DISTEFANO DAVID J III & SHEILA M	0035	17	21			09371	00593	2	86 SO MAIN STREET
DJONNE PER S & DONNA M	0004	5	3			08889	03460	2	5 PROBASCO DRIVE
DONOHER ROBERT J & DEBORAH A	0048	22	6			05113	00431	2	8 WILBUR DRIVE
DONOHER ROBERT L	0006	5	36					2	10 ALLEN DRIVE
DONOHER, RIAN & AMANDA	0025	12	5			09682	06896	2	24 FARMER DRIVE
DREA, CHRISTOPHER M	0049	23	59			09721	02980	2	21 PEARL STREET
DRENNAN MICHAEL C & KERRY F	0001	1	9			05104	00608	2	32 PROBASCO DRIVE
DUBRUL CHELSEA	0028	14	1			09268	04437	2	99 LAKEVIEW DRIVE
DUBRUL RENEE	0004	4	9.01			08892	00352	2	74 NO MAIN STREET
DUSEK ALITA K	0041	18	10			09028	00830	2	39 SANDBURG DRIVE
DUTKO J & F, SHOESMITH P, COLLINS J	0003	3	7			09312	01268	2	11 ALLEN DRIVE
DUTTON UWE R & JULIA A	0022	10	4			05132	00209	2	57 WAKER AVENUE
DUTTON, KARIN URSULA	0022	10	6			09651	08929	2	61 WAKER AVENUE
EDELS DIANA S	0003	4	7			05168	00223	2	1 ROBINSON ROAD
EDWARDS KENNETH L & RUTH M	0010	6	5			4059	212	2	4 PEARL STREET
EFAR ROBERT	0023	11	16			09074	07030	2	64 LAKEVIEW DRIVE
ELDER JOHN A & BETTY D	0044	19	36					2	11 TWAIN DRIVE
EMLEY SANDRA L	0043	18	34			08827	01645	2	3 ALLENTOWN-YARDVILLE RD
ENGLESBE, TYLER & ALEXA	0001	1	10			09747	09423	2	30 PROBASCO DRIVE
EPISCOPO, KATELYN L & NICHOLAS J	0048	22	4			09722	08073	2	4 WILBUR DR
EPISCOPO, KELSEY	0027	13	9			09758	00778	2	35 WALDRON ROAD
ERB BRIAN K & DENISE	0044	19	37			05246	00425	2	13 TWAIN DRIVE
ERBE LESTER S JR & JANE T	0018	8	32					2	17 NO MAIN STREET
ERBE, LESTER S JR & JANE T	0018	8	33					2	15 NO MAIN STREET
ESQUIVEL SEBASTIAN & MARIBEL	0013	7	14			09446	02836	2	25 HAMILTON STREET
EVANOWSKI ANDREW T & NANCY J	0008	5	53.13			05301	00964	2	19 PONDVIEW DRIVE
EVELYN C GREENFIELD TRUST	0029	14	24			09029	01526	4A	35 SO MAIN STREET
EVELYN C. GREENFIELD TRUST	0021	9	33			08930	03477	4A	19 SO MAIN STREET
FABIANO JOHN & BARBARA	0031	15	11			05083	00452	2	5 HIGH STREET
FALLAT GEORGE & CHRISTINE	0043	19	33			58464	00898	2	2 SANDBURG DRIVE
FARMER WALTER J & RUBY	0025	12	11					2	12 FARMER DRIVE
FARRELL JAMES A	0049	22	10			09068	04063	2	7 GREENFIELD DRIVE
FAUGHNAN WILLIAM M & STEPHANIE L	0009	5	72			09560	05239	2	8 GREENFIELD DRIVE
FBALNJ001, LLC	0014	7	36			09688	04590	4A	20 NO MAIN STREET
FEKETY DAVID & ROSS-FEKETY CORRYNN	0046	21	53.06			09378	01006	2	26 PONDVIEW DRIVE
FENIELLO MARJORIE L	0044	19	41			09590	09806	2	8 POE LANE

TAXING DISTRICT NO. 03 ALLENTOWN BORO

COUNTY NO. 13 MONMOUTH

NAME OF OWNER ADDITIONAL OWNERS	PAGE NO.	BLOCK NO.	LOT NO.	LOT QUALIF.	ACCOUNT NO.	DEED BOOK	DEED PAGE	CLASS	PROPERTY LOCATION
FERDETTA JAMES P & MARYANN C	0005	5	16			05870	00955	2	31 PROBASCO DRIVE
FERNANDEZ ADRIEL & NANCY S	0040	18	2			09604	03237	15F	4 TWAIN DRIVE
FERNANDEZ VALERIE	0002	2	6			05586	00226	2	17 ALLEN DRIVE
FERRO JOHN T	0048	22	1			09165	06412	2	1 GREENFIELD DRIVE
FIDLER JOSEPH F & KATHLEEN	0038	17	66			4180	726	2	38 CHURCH STREET
FINN ROBERT & REGINA	0032	15	19			8368	07972	2	99 SO MAIN STREET
FIRST COMMERCE REAL EST HOLDING LLC	0014	7	26			08992	08322	4A	40 NO MAIN STREET
FISHER THOMAS C & MARY ELLEN	0006	5	33			05643	00642	2	16 ALLEN DRIVE
FITZGERALD THOMAS E & JESSICA J	0049	23	18			08802	07332	2	3 JOHNSON DRIVE
FLEMING MARY E	0011	6	19			08179	01926	2	36 HAMILTON STREET
FLERES, MICHAEL J	0038	17	63			09730	04613	2	32 CHURCH STREET
FLOYD, JENNIFER L	0012	7	4			09623	02743	1	29 CHURCH STREET
FLOYD, JENNIFER L	0038	17	64			09623	02738	2	34 CHURCH STREET
FORD JAMES F & ROBIN C	0017	8	24			08668	03312	2	37 NO MAIN STREET
FORT, DANIELLE K & MOSNER, ANDREW W	0034	15	45			09731	03077	2	159 SO MAIN STREET
FOWLER JOHN	0028	13	21			09206	04831	2	2 NOLAN ROAD
FOX EDWARD J JR	0014	7	29			08692	08163	2	32 NO MAIN STREET
FOY MICHAEL & STACY	0030	14	25			09452	09379	2	37 SO MAIN STREET
FRANCO LIZ & CHARLES	0019	9	7			09488	03842	2	26 WALDRON ROAD
FRAULO ANTHONY & JEANETTE	0003	3	11			08000	02903	2	1 GRAHAM ROAD
FRITTS THOMAS	0030	14	27			09600	08870	2	41 SO MAIN STREET
FULLAM JOHN J	0048	22	8			08806	08907	2	11 GREENFIELD DRIVE
FULTON BANK NA C/O CORP REAL ESTATE	0014	7	32			09368	08177	1	NO MAIN STREET
FURDA MICHAEL & DONNA A	0002	2	10			05178	00883	2	1 COATES ROAD
GAGLIARDI, DOMENICO & MARIA	0007	5	41.02			09742	03518	2	1 PONDVIEW DRIVE
GAGLIARDI, DOMENICO & MARIA	0007	5	41.03			09742	03608	2	62 NO MAIN STREET
GALANTER JOYCE A	0025	12	16			05550	00306	2	56 LAKEVIEW DRIVE
GALANTHAY C CHARLITA	0025	12	3			08666	06096	2	5 QUINN ROAD
GALANTHAY CHARLITA	0021	9	32			04354	00858	4A	25 SO MAIN STREET
GALATI, AUDREY	0020	9	15			09656	00241	2	42 WALDRON ROAD
GALLAGHER MATTHEW & SHARON	0002	3	4			05171	00551	2	4 ROBINSON ROAD
GALLICCHIO TRUST	0033	15	35.01			09718	02504	2	141 SO MAIN STREET
GARRETT WILLIAM E & NANCY E	0041	18	15			09539	03907	2	29 SANDBURG DRIVE
GARTLAND JILL K & JUSTIN	0006	5	37			09332	00087	2	8 ALLEN DRIVE
GECK FRANK C & CAROL N	0009	5	74					2	73 CHURCH STREET
GIAIMO WILLIAM C & JANE L	0008	5	53.17			05573	00645	2	9 PONDVIEW DRIVE
GILES JOHN & JENNIFER	0025	12	7			09131	09982	2	20 FARMER DRIVE
GIOVANELLI JACQUELINE	0022	10	5			08386	00146	2	59 WAKER AVENUE
GIULIANA, BERNARDO & GURRERA, ANGELA	0016	8	6.01			09732	03461	2	75 NO MAIN STREET
GLACE JOHN R JR & DIANE L	0042	18	27			04976	00344	2	5 SANDBURG DRIVE
GLORIADONNA LLC	0021	9	31.01			09004	00158	4A	27 SO MAIN STREET
GOLDSTEIN, MATTHEW & DANA	0025	12	6			09627	08468	2	22 FARMER DRIVE
GOMBA STEPHEN & BROOKE	0023	11	6			08801	08626	2	84 LAKEVIEW DRIVE
GOODSTEIN THOMAS E & NANCY M	0008	5	53.16			05817	00899	2	11 PONDVIEW DRIVE
GOOLEY RAYMOND J III & BONNIE J	0034	16	7			05727	00196	2	6 ALLENTOWN-YARDVILLE RD
GOSSARD KENNETH H & GOSSARD BRUCE G	0001	1	8			09198	09165	2	34 PROBASCO DRIVE
GOYETTE NANO	0043	18	36			09552	02692	2	140 SO MAIN STREET
GRAHAM KRISTIN	0024	11	22			05257	09266	2	11 FARMER DRIVE
GRAHAM ROBERT W & DONNA M	0027	13	15			04421	00681	2	14 NOLAN ROAD
GRECO MARVIN M & MARIE L	0005	5	19			04682	00183	2	37 PROBASCO DRIVE
GRIMES ROBERT & MARY	0006	5	35			09251	03798	2	12 ALLEN DRIVE
GROGAN JOSE S, LAGES ROBERT, JOHANNE	0014	7	31			08764	04013	2	26-28 NO MAIN STREET
GROGAN JOSE S, LAGES ROBERT & JOHANNE	0014	7	34			08764	04013	1	NO MAIN STREET REAR
GRUZLOVIC HOPE	0002	2	5			05362	00658	2	15 ALLEN DRIVE
GUENTHER MELISSA M	0041	18	5			08464	04760	2	10 TWAIN DRIVE
GUILLIANO ROBERT & MARTINO KRISTIE	0024	11	30			09313	03748	2	27 FARMER DRIVE
GUILLIANO ROBERT V & GUILLIANO R & P	0023	11	7			09393	04631	2	82 LAKEVIEW DRIVE
GUMINA, MICHAEL & JAMIE	0015	7	40			09710	07370	2	6 NO MAIN STREET
GURDON FRIEDA	0028	14	9			09025	03179	2	85 LAKEVIEW DRIVE
GUTTADORA GREGORY & KRISTINA	0046	21	53.05			09071	00522	2	28 PONDVIEW DRIVE
GUZIK MICHAEL P & MICHELE	0007	5	53.04			08907	05324	2	35 PONDVIEW DRIVE
HABEL ALEXANDER K	0049	23	57.01			09278	06183	2	1A-1B JOHNSON DRIVE
HALCAK RICHARD	0029	14	19			09230	08482	2	61 LAKEVIEW DRIVE
HALLMARK ALAN L & BARBARA B	0009	5	76			09125	04589	2	79 CHURCH STREET
HAMNETT KATHLEEN MARIE	0026	12	18			08492	05854	2	3 NOLAN ROAD
HAMNETT LAWRENCE W & DOROTHY J	0004	5	2			08739	01498	2	3 PROBASCO DRIVE
HAMON JOHN M & DAWN A	0003	4	3			08025	09034	2	6 PROBASCO DRIVE
HANCE DAVID E & ELLIS MICHELE F	0026	13	5			08220	05548	2	27 WALDRON ROAD

TAXING DISTRICT NO. 03 ALLENTOWN BORO

COUNTY NO. 13 MONMOUTH

NAME OF OWNER ADDITIONAL OWNERS	PAGE NO.	BLOCK NO.	LOT NO.	LOT QUALIF.	ACCOUNT NO.	DEED BOOK	DEED PAGE	CLASS	PROPERTY LOCATION
HARDEN EDWARD JR & HARDEN CASSANDRA	0011	6	9			08402	08601	2	16 PEARL STREET
HARE TIMOTHY J & RENEE V	0028	14	7			5870	00614	2	89 LAKEVIEW DRIVE
HARKER FORTY-EIGHT, LLC	0013	7	19			09727	05436	2	39-41 HAMILTON STREET
HARRIS JASON	0016	8	3			08815	01488	1	85 NO MAIN STREET
HARRIS JASON E	0016	8	4			05743	00083	2	81 NO MAIN STREET
HARRIS, WAYNE SR & SHARON A	0013	7	7			09725	08072	2	11 HAMILTON STREET
HARTMANN PATRICK E & ELISE H	0010	5	80			08382	04093	2	6 GREENFIELD DRIVE
HARTSHORN RONALD K & TRACEY M	0007	5	39					2	4 ALLEN DRIVE
HAUGEN ANDREW & LAUREN	0024	11	21			09458	09125	2	9 FARMER DRIVE
HEALER MANAGEMENT LLC	0015	7	38.01			09238	03730	4A	12 NO MAIN STREET
HEDDY RICHARD G JR & EILEEN B	0045	20	53			08516	07692	2	12 SANDBURG DRIVE
HEIDEMAN ANDREA A, HEIDEMAN WAYNE JR	0009	5	71			08204	04174	15F	10 GREENFIELD DRIVE
HENGELI JOSEPH W JR, BENTSEN SUZANNE	0018	8	29			05716	00752	2	23 NO MAIN STREET
HENNIX BILLIE	0050	23	69			08671	00663	2	59 CHURCH STREET
HERNANDEZ JUAN	0010	6	4.01			08601	09761	2	37 CHURCH STREET
HERZ OLIVER J	0016	8	8					4A	65 NO MAIN STREET
HERZ OLIVER J	0016	8	8.01					1	NO MAIN STREET
HILL KENNETH	0010	6	6			09089	03756	2	8 PEARL STREET
HINES JENNIFER & JAMES	0033	15	40			09483	03119	2	149 SO MAIN STREET
HO, DAVID W & KIMBERLY	0045	20	54			09691	02892	2	10 SANDBURG DRIVE
HOLMES JOHNATHAN & DEANNA L	0032	15	18			09300	09279	2	97 SO MAIN STREET
HORNER RICHARD W	0036	17	24					2	76 SO MAIN STREET
HOUSER DOUGLAS & SAMANTHA P	0015	8	1.02			09041	00373	2	4 GREEN WAY
HUDSON, JEFFREY & LILLEY, CLAUDIA S	0027	13	6			09743	06757	2	29 WALDRON ROAD
HUELBIG AMANDA & SIERZEGA DANIEL	0017	8	14			09265	05637	2	45 NO MAIN STREET
HUGHES, JOSEPH	0012	7	2			09717	04805	2	33 CHURCH STREET
HUI KWOK HUNG & CHIU LUI	0048	22	2					2	10 JOHNSON DRIVE
HULIT ROBERT F & MARGARET L	0002	2	7			08021	09531	2	7 COATES ROAD
HUNT DAVID & OSTROWSKI KIMBERLY	0039	17	75			09443	05730	2	60 CHURCH STREET
HURT SHAWN C & NICOLE A	0014	7	28			09361	05652	2	34 NO MAIN STREET
HYER KYLE & KRISTINE	0026	12	20			09410	03125	2	7 NOLAN ROAD
IBRAHIM GEORGE & HENNIS-GERGES S	0001	1	3			09261	03310	2	6 COATES ROAD
IDES DEBORAH A	0039	17	72			08145	02827	2	48-50 CHURCH STREET
IN, DIANA & AUGUSTIN, BETHSIE, ETAL	0034	16	8			09678	07071	2	160 SO MAIN STREET
INGRAM, SCOTT D & DEBORAH, TRUSTEES	0018	8	34			09641	06022	2	13 NO MAIN STREET
JABS TONSORIAL LLC	0015	7	43			09132	03090	4A	1 CHURCH STREET
JACKMAN, COREY & JACQUELINE	0001	1	11			09719	05861	2	28 PROBASCO DRIVE
JADICK, ANDREW M & CASTRELOS, SAMAN	0010	6	2			09660	00162	2	41 CHURCH STREET
JAEGER, CATHERINE	0049	23	58.01			09646	01933	2	27 PEARL STREET
JALIJALI ANTONIO & JOCELYN	0003	3	9					2	5 GRAHAM ROAD
JEAN-LOUIS KEVIN, BOSSART JACQUELINE	0010	6	1			09460	05489	2	43 CHURCH STREET
JEFFREY DANIEL JOSHUA	0050	23	62			05751	00426	2	9 PEARL STREET
JENKINS MAISHA	0011	6	20			09101	07361	2	32 HAMILTON STREET
JESSON JAMES A	0036	17	27			05369	00126	2	70-72 SO MAIN STREET
JEWELL DAVID H	0019	9	8					2	28 WALDRON ROAD
JJV LLC	0038	17	53			8385	07731	4A	2 S MAIN ST
JOHANNEMAN LINDA	0024	11	20			08912	09852	2	7 FARMER DRIVE
JOHANSEN, VARDEN S & KATHY M	0028	13	24					2	46 LAKEVIEW DRIVE
JOHNSON KELVIN SR, CELESTE, MARTHA	0050	23	66			09197	04317	2	51 CHURCH STREET
JOHNSON LIVING TRUST	0003	4	4			09592	03768	2	8 PROBASCO DRIVE
JUL'S REALTY LLC	0017	8	27			08765	01028	2	29-31 NO MAIN STREET
K W ASSOCIATES CORP	0005	5	11.01					1	PROBASCO DRIVE
KABIR MOHAMMED	0011	6	17			09412	01547	2	5 MECHANIC STREET
KANIA JOHN CHARLES & DAWN	0010	5	82			05628	00322	2	2 GREENFIELD DRIVE
KASSA JOSEPH J & LISBETH P HARDING	0016	8	2.04			08795	04182	2	5 GREEN WAY
KAUFMAN MARK & HOLLY	0002	2	3			08904	04258	2	6 GRAHAM ROAD
KEATON BETTY J	0039	17	88			5954	00993	2	6 GORDON STREET
KELLY LEONART D & KELLY LISA	0040	18	1			09113	08404	2	2 TWAIN DRIVE
KELLY LISA L	0040	18	3			09436	00940	2	6 TWAIN DRIVE
KEMP BUSH MICHELE	0013	7	8			00000	00000	2	13 HAMILTON STREET
KERCUNGA VIOLETA	0019	8	41			09559	07771	2	26 WAKER AVENUE
KIRKENIR JOHN D & DOYLE SAMANTHA L	0011	6	10			09105	09309	2	18 PEARL STREET
KLIMENT ANDREEV	0013	7	17			09126	03916	2	35 HAMILTON STREET
KLINE ROBERT C & ELIZABETH	0005	5	23					2	3 HENDRICKSON WAY
KODAY ROBERT L & GAIL G	0047	21	53.17			05291	00671	2	4 PONDVIEW DRIVE
KOHLHEPP MICHAEL G & JEAN	0025	12	14			08484	03444	2	6 FARMER DRIVE
KOHLMAYER KATIE L & GEORGE T	0002	2	9			09329	06469	2	3 COATES ROAD
KOONTZ THOMAS M & CYNTHIA	0007	5	53.02			05519	00467	2	39 PONDVIEW DRIVE

TAXING DISTRICT NO. 03 ALLENTOWN BORO

COUNTY NO. 13 MONMOUTH

NAME OF OWNER ADDITIONAL OWNERS	PAGE NO.	BLOCK NO.	LOT NO.	LOT QUALIF.	ACCOUNT NO.	DEED BOOK	DEED PAGE	CLASS	PROPERTY LOCATION
KOVARIK, ROBERT JAMES & KALLI ANNE	0017	8	15			09749	06742	2	43 NO MAIN STREET
KROSNOWSKI THOMAS M & LISA M	0016	8	2.03			05839	00387	2	3 GREEN WAY
KUZMA RONALD J & EILEEN J	0047	21	57			04592	00340	2	1 WILBUR DRIVE
KWIETNIAK ALFRED M JR & MARY E	0046	21	53.08			05269	00727	2	22 PONDVIEW DRIVE
LAFATA PAUL & ANNMARIE E	0047	21	53.13			05293	00901	2	12 PONDVIEW DRIVE
LAKEVIEW CEMETERY	0020	9	29					15E	LAKEVIEW DRIVE
LAM DAVID S & BOWERS REBECCA V	0017	8	21.01			09211	03371	2	8 MAIDEN LANE
LAMENTA ASHLEY L	0048	21	61			09242	01087	2	9 WILBUR DRIVE
LANG SCOTT & CARIN	0004	5	8			09093	06895	2	15 PROBASCO DRIVE
LANGENSTEIN, MATTHEW G & LAUREN R	0019	9	11			09753	05243	2	34 WALDRON ROAD
LAROCCA DONALD & MCPEAK- LAROCCA P	0043	18	37			09504	04900	2	136 SO MAIN STREET
LARSEN KURT L	0019	9	9			08686	07826	2	30 WALDRON ROAD
LARSEN TIMOTHY	0031	15	14			09383	04478	2	89 SO MAIN STREET
LATHAM DANIEL	0025	12	12			09079	05850	2	10 FARMER DRIVE
LAURINAITIS MARK & KATHLEEN	0033	15	31			09182	07494	2	133 SO MAIN STREET
LAVELLE EDWARD G & VIVIAN A	0032	15	20			05208	00263	2	101 SO MAIN STREET
LAVORO, LEONARD	0011	6	21.01	C0001		09154	08328	2	26 HAMILTON ST
LE, WILLIAM HOANG & DEKRANES, ERICA	0037	17	47			09673	00149	2	12 CHURCH STREET
LEBENTRITT DONALD & CARLA	0004	4	9.03			09029	05682	2	78 NO MAIN STREET
LEE JASON & JENNA	0007	5	53.05			09252	05692	2	33 PONDVIEW DRIVE
LEMONS FRANCES	0012	6	23			08751	00460	2	22 HAMILTON STREET
LENART JUSTIN & KELSEY	0016	8	6.02			09559	02896	2	79 NO MAIN STREET
LENART KEVIN	0004	5	10			09537	06281	2	19 PROBASCO DRIVE
LENIHAN, CHRISTOPHER & RILEY, JILLI	0019	9	6.02			09669	07055	2	29 WAKER AVE
LENNON JAMES S & AMY	0034	16	9			08471	02175	2	162 SO MAIN STREET
LENNOX, RYAN	0026	12	17			09737	01870	2	54 LAKEVIEW DRIVE
LINZMAYER NEIL & MARIA	0021	9	34			06000	00803	2	13 SO MAIN STREET
LLD1 LLC	0021	9	35			08858	03086	4A	9 SO MAIN STREET
LLOYD RICHARD A & ALICE A	0050	23	64			08464	02070	2	3 PEARL STREET
LOAIZA JULIAN & CORDOBA NINI	0048	21	63			09503	05243	2	15 WILBUR DRIVE
LOBLEY RICHARD W & SANDRA L	0002	3	3			05300	00532	2	6 ROBINSON ROAD
LOCKINGTON SAMUEL JR & JEAN L	0026	12	19					2	5 NOLAN ROAD
LOFLIN KEVIN & LAUREN, STROBINO D G	0013	7	9			09197	05024	2	15 HAMILTON STREET
LOICHLER ROGER C & VALERIE A	0049	23	22			05169	00055	2	11 JOHNSON DRIVE
LOISELEUR JOHN	0012	6	25			00000	00000	2	18 HAMILTON STREET
LOMBARDO CINDY A	0043	18	38			08829	07328	2	130 SO MAIN STREET
LONG GARY R	0009	5	68			05369	00352	2	16 GREENFIELD DRIVE
LOPEZ-MENA TRUST	0001	2	1			09719	02982	2	2 GRAHAM ROAD
LORQUET LOUISE	0045	20	51			8549	05256	2	16 SANDBURG DRIVE
LOWINGER CAROL	0038	17	59			09505	02382	2	24 CHURCH STREET
LUDWIG CRAIG & TERESA	0016	8	9			04822	00479	4A	57-59 NO MAIN STREET
LUISI ANTHONY J & DIANE L	0049	23	19			05112	00613	2	5 JOHNSON DRIVE
LULL WILLIAM & GARRISON MARY ANN	0031	15	10			04813	00245	2	7 HIGH STREET
LUMIA FRANCIS J & CAROLYN K	0041	18	6					2	12 TWAIN DRIVE
LYDICK CAROL J & HOMER J	0045	20	50			08102	06918	2	11 POE LANE
M C CEMETERY	0047	21	54					15E	HAMILTON STREET
M. E. CHURCH	0015	7	53					15D	23 CHURCH STREET
MACALUSO LISA & ESCHERT DAVID A	0028	13	22			08283	04877	2	52 LAKEVIEW DRIVE
MACHUNZE, KERRIE MONICA	0009	5	73			09627	00506	2	71 CHURCH STREET
MADISBLOOMS LLC	0037	17	40.01			09559	09918	4A	22 SO MAIN STREET
MAGRO ROBERT & ARGIE	0005	5	15			04934	00465	2	29 PROBASCO DRIVE
MAGUIRE COLLEEN	0044	19	38			05871	00600	2	15 TWAIN DRIVE
MAHNKOPF MICHAEL & ELAINE	0003	4	2			05094	00028	2	4 PROBASCO DRIVE
MAIN STREET LOPRESTI LLC	0021	9	39			09598	00079	4A	1 NO MAIN STREET
MALDONADO LYNDIA	0027	13	14			09029	03944	2	45 WALDRON ROAD
MANDELBAUM ADAM & AMY	0042	18	25			09304	00110	2	9 SANDBURG DRIVE
MANGAN, ABIGAIL	0035	17	13			09681	09286	2	104 SO MAIN ST
MARIA GAGLIARDI INC	0038	17	52			08506	09216	4A	4 SO MAIN STREET
MARQUES JOSE & MARQUES ANTONIO	0032	15	24			09563	06844	2	111 SO MAIN STREET
MARTINEZ, DANIEL M	0023	11	10			09703	04708	2	76 LAKEVIEW DRIVE
MATCHIN LEON	0022	10	12			09592	07104	2	4 QUINN ROAD
MATHES ANITA	0045	20	49			04851	00655	2	9 POE LANE
MAY, JAY JAMES & TONG, CAN	0003	3	8			09648	06397	2	7 GRAHAM ROAD
MAYER ROBERT S	0038	17	67			09457	03714	2	40 CHURCH STREET
MAYERSON VALERIE	0043	18	33			08678	02775	2	5 ALLENTOWN-YARDVILLE RD
MC CAFFREY KENNETH L & JONES SUSAN	0010	5	84			09063	03937	2	2 JOHNSON DRIVE
MCCLEASTER FRANK & TINA	0027	13	7			08489	03855	2	31 WALDRON ROAD
MCCORMICK KENNETH P	0022	11	1			08151	02668	2	29 FARMER DRIVE

TAXING DISTRICT NO. 03 ALLENTOWN BORO

COUNTY NO. 13 MONMOUTH

NAME OF OWNER ADDITIONAL OWNERS	PAGE NO.	BLOCK NO.	LOT NO.	LOT QUALIF.	ACCOUNT NO.	DEED BOOK	DEED PAGE	CLASS	PROPERTY LOCATION
MCGUIGAN WILLIAM F JR & CHRISTINA	0039	17	70			08004	01864	2	46 CHURCH STREET
MCGURK PATRICIA A	0024	11	23			08371	08392	2	13 FARMER DRIVE
MCLAUGHLIN JEFFREY B & VICKIE R	0004	4	9.02			05428	00040	2	76 NO MAIN STREET
MCLAUGHLIN, MARK & CYNTHIA L.	0011	6	21.01	C0002		08694	00607	2	28 HAMILTON ST
MCNICHOL ADRIENNE	0046	21	53.04			09241	04732	2	30 PONDVIEW DRIVE
MCNICHOL LORRAINE B	0026	12	22			05247	00381	2	11 NOLAN ROAD
MCQUARRIE, MICHAEL & KARA	0012	6	21.02	C0002		09687	01130	2	34 HAMILTON ST.
MEARA PHILIP J & LYNNE	0017	8	21			04705	00081	2	12 MAIDEN LANE
MEARA PHILIP J & TARA	0041	18	8			09305	07799	2	16 TWAIN DRIVE
MEERWARTH, ISAAC T & JAN R & ALEO, J	0038	17	65			09653	08828	2	36 CHURCH STREET
MERIAS CHRISTOS K & SUZANNE	0019	9	6.01			09017	04100	2	27 WAKER AVENUE
MERRITT PATRICK M	0028	14	6			08671	00211	2	91 LAKEVIEW DRIVE
MIGLIORI SUSAN	0009	5	69			08968	08501	2	14 GREENFIELD DRIVE
MISCHUTIN VLADIMIR JR & MICHELLE C	0016	8	2.05			09132	06616	2	7 GREEN WAY
MIX MICHAEL & LEANNE	0023	11	11			09601	05633	2	74 LAKEVIEW DRIVE
MOJTA PATRICIA & BRIAN	0005	5	18			09365	01730	2	35 PROBASCO DRIVE
MOLNAR KYLE	0010	6	8			09575	04221	2	12 PEARL STREET
MONAHAN JON & JODI	0044	20	45			08405	02266	2	1 POE LANE
MONTICELLO JOSEPH S & JAYNE E	0047	21	53.18			05278	00001	2	2 PONDVIEW DRIVE
MOONEY PATRICK J	0017	8	23			09028	01073	2	39 NO MAIN STREET
MORRISON EDWARD A & FLEMING JILL N	0014	7	22			05082	00749	2	20 BROAD STREET
MOSLOWSKI STANLEY SR	0028	14	2			09513	02395	2	97 LAKEVIEW DRIVE
MPP REALTY LIMITED LIABILITY CO	0036	17	32			8368	06841	4A	34 SO MAIN STREET
MULVEY PATRICK	0048	21	59			09602	03176	2	5 WILBUR DRIVE
MURPHY ROBERT & ANDREA	0027	13	16			09291	06775	2	12 NOLAN ROAD
MYERS THOMAS & MOYLAN MICHELE P	0001	1	2			04947	00915	2	4 COATES ROAD
NAGOORPITCHAI SABIR M & FAZLIYA M	0049	23	58.03			08622	05499	2	2 WILBUR DR
NAGURNEY MATTHEW	0040	17	94			09423	07163	2	88 CHURCH ST
NAROZNIAK MICHAEL R & LISA M	0017	8	25			05279	00223	2	35 NO MAIN STREET
NETZER JOSEPH H	0021	9	43			04309	00783	1	WALDRON ROAD
NICKERSON, JAY S & KAREN	0002	2	11			05328	00735	2	20 PROBASCO DRIVE
NINI DIANA	0034	15	44			09076	07309	2	157 SO MAIN STREET
NINI ENZO & JENNIFER	0032	15	23			09456	07478	2	107 SO MAIN STREET
NINI SEBASTIANO & ALBERINO	0017	8	20.01			09151	05921	2	47 NO MAIN ST
NJ BELL TELE CO, C/O DUFF & PHELPS	0021	9	44					4A	WAKER AVENUE
NOEL JUDE & ABBY	0016	8	1.03			09048	04136	2	6 GREEN WAY
NOLAN SUSAN	0046	21	53.02			09556	02613	2	34 PONDVIEW DRIVE
NORBERG CHRISTOPHER & REBECCA	0049	23	17			09054	02207	2	1 JOHNSON DRIVE
NORELLI, NICHOLAS J	0023	11	13			09739	06123	2	70 LAKEVIEW DRIVE
O'BRIEN JOHN C & BETH A	0002	3	5			05466	00319	2	2 ROBINSON ROAD
O'DONNELL FRANCIS J JR & KATHLEEN M	0033	15	30			09129	04314	2	131 SO MAIN STREET
O'LEARY ELIZABETH	0045	21	45.01			09284	02609	2	11 BROAD STREET
O'NEILL KEVIN & EILEEN	0049	22	11			04611	00392	2	5 GREENFIELD DRIVE
O'ROURKE JAMES F III & DEBORAH	0046	21	53.01			08271	02356	2	36 PONDVIEW DRIVE
OCHS ANNE	0024	12	2			05692	00190	2	3 QUINN ROAD
OLIVER, SHERYL	0033	15	41			09706	06501	2	151 SO MAIN STREET
OLIVER, SHERYL JANE	0043	18	43			09618	04939	2	122 SO MAIN STREET
OLSZEWSKI CHRISTOPHER & ELAINE	0043	18	40			08405	01633	2	126 SO MAIN ST
OTTAVIO RYAN & LUNDQUIST CAITLIN	0042	18	18			09094	08300	2	23 SANDBURG DRIVE
OWEN SEELAND LLC C/O NICK DEMAURO	0021	9	36			08997	07267	4A	7 SO MAIN STREET
OWEN SEELAND LLC C/O NICK DEMAURO	0021	9	37.01			08997	07267	1	SO MAIN STREET
OWEN SEELAND LLC C/O NICK DEMAURO	0021	9	38			08997	07267	4A	3 SO MAIN STREET
OWNER UNKNOWN	0008	5	57.01					1	REAR GREENFIELD DR
PATER B, SZWED C, WILLITS A	0032	15	16			09516	06856	2	93 SO MAIN STREET
PATTERSON DEBRA	0031	14	42.01			04956	00888	4A	60 HIGH STREET
PATTERSON LARRY A & CAROL A	0022	10	3			04504	00387	2	55 WAKER AVENUE
PAYSON DANIEL & ABBY	0008	5	53.14			09359	09477	2	17 PONDVIEW DRIVE
PELLECCHIA JOSEPH & SUSAN	0044	19	43			08605	07473	2	4 POE LANE
PELLECCHIA, VALERIE LYNN	0002	2	8			09616	02671	2	5 COATES ROAD
PENIX PATRICIA TRAMMELL	0011	6	16			09357	00962	2	7 MECHANIC STREET
PENNREACH	0019	9	5			09316	06926	15F	21 WAKER AVENUE
PEPPLER FUNERAL HOME	0035	17	12					4A	114 SO MAIN STREET
PEPPLER, ROBERT B	0032	15	25			09698	09579	2	113 SO MAIN STREET
PETAK, JENAI NICOLE	0002	2	4			09742	01521	2	8 GRAHAM ROAD
PETROWSKI JOSEPH & WAGNER THERESA	0033	15	39			09181	06294	2	147 SO MAIN STREET
PETTY COLLEEN	0003	4	1			09122	01167	2	2 PROBASCO DRIVE
PETZINGER WILLIAM C JR	0034	15	43			05995	00592	2	155 SO MAIN STREET
PFEFFER CHRISTOPHER R & KENDRA D	0033	15	27			09484	04201	2	123 SO MAIN STREET

TAXING DISTRICT NO. 03 ALLENTOWN BORO

COUNTY NO. 13 MONMOUTH

NAME OF OWNER ADDITIONAL OWNERS	PAGE NO.	BLOCK NO.	LOT NO.	LOT QUALIF.	ACCOUNT NO.	DEED BOOK	DEED PAGE	CLASS	PROPERTY LOCATION
PFEFFER CHRISTOPHER R & KENDRA D	0033	15	28			09484	04201	1	SO MAIN STREET
PHILHOWER, BETHANY	0011	6	21.02	C0001		09581	02533	2	30 HAMILTON ST.
PIERZHANOWSKI, SANDRA A	0024	11	28			09667	05110	2	23 FARMER DRIVE
PILLAR KEVIN A & MARIA	0012	7	6			04926	00607	2	9 HAMILTON STREET
PIPARO ROBERT D & TRACEY M	0007	5	53.01			09281	00625	2	41 PONDVIEW DRIVE
PLEVA ALBERT A & BARBARA M	0004	5	4					2	7 PROBASCO DRIVE
PLEVA MICHAEL & WIMER AMANDA	0002	3	1			08731	09032	2	10 PROBASCO DRIVE
PLOSHAY JEFFREY J & MARTHA	0035	17	15			05238	00041	2	106 SO MAIN STREET
POLICASTRO ANTHONY	0029	14	11			08513	01447	2	81 LAKEVIEW DRIVE
PRESBYTERIAN CHURCH	0031	14	40					15D	HIGH STREET
PRESBYTERIAN CHURCH IN ALLENTOWN	0030	14	37			05746	00307	15D	75 SO MAIN STREET
PRESBYTERIAN CHURCH OF ALLENTOWN	0030	14	36			08099	06123	15D	73 SO MAIN STREET
PRESBYTERIAN CHURCH OF ALLENTOWN	0031	15	7			08089	00916	2	19 HIGH STREET
PRESBYTERIAN PARSONAGE	0043	18	44					15D	118 SO MAIN STREET
PRESTON WILLIAM R	0039	17	86			05865	00188	2	82 CHURCH STREET
PRINCETON JUNCTION LLC	0017	8	12			08598	03974	2	53 NO MAIN STREET
PRINCIPALE JESSICA	0022	11	4			09490	05922	2	88 LAKEVIEW DRIVE
PROVOST DONALD A JR & KIMBERLY A	0046	21	53.07			05328	00583	2	24 PONDVIEW DRIVE
PRZYBYLO THOMAS	0020	9	16			08069	07116	2	44 WALDRON ROAD
PRZYBYLO THOMAS J % PRZYBYLO, JUDITH	0020	9	19					2	24 NOLAN ROAD
PULASKI, MATTHEW & SHANNON	0030	14	32			09715	05301	2	51 SO MAIN STREET
PULLEN, MARIAN C	0032	15	17					2	95 SO MAIN STREET
PYLE FRANK H & MONICA J	0041	18	14			4209	840	2	31 SANDBURG DRIVE
PYLE HEATHER & ALEX CHRISTOPHER	0026	12	24			09284	01507	2	15 NOLAN ROAD
QUINTO LISA	0014	7	25			08709	04423	2	14 BROAD STREET
RACEK TIMOTHY J III & KATELYN M	0024	11	27			09473	06189	2	21 FARMER DRIVE
RAGUCCI LISA & NICOLE	0008	5	53.12			09307	04181	2	21 PONDVIEW DRIVE
RAHNER MATTHEW & DARLENE	0028	14	3			09384	01750	2	95 LAKEVIEW DRIVE
RATCLIFFE DOUGLAS W & LESLIE	0028	14	8			05507	00659	2	87 LAKEVIEW DRIVE
RATOFF ROBERT J	0006	5	24			04311	00568	2	5 HENDRICKSON WAY
RAY HOPE	0012	6	26			09602	06898	2	14-16 HAMILTON STREET
RAYMOND BONNIE A & BONDS LAURA L	0009	5	77			09017	00693	2	83 CHURCH STREET
READING ANDREW & JENNA	0043	18	39			08937	04722	2	128 SO MAIN STREET
REED REBECCA	0014	7	30			08601	05630	2	30 NO MAIN STREET
REID EDWARD A & LINDA S	0037	17	44			4226	330	15F	16 CHURCH STREET
REILLY, ALEXA & TREVOR	0013	7	16			09744	00479	2	33 HAMILTON STREET
REME MARK & CHRISTINA	0038	17	56			09418	09137	2	20 CHURCH STREET
RINAUDO, FRANK R & FRITZ, DANA ANN	0035	17	22			09660	07778	2	82 SO MAIN STREET
RIVERA, MIGUEL A & RUIZ, JESSENIA	0006	5	30			09607	01194	2	20 ALLEN DRIVE
ROBERTS CARMELA	0007	5	40.01			09358	00807	2	68 NO MAIN STREET
ROMANOWSKI ALEXANDER	0005	5	11			8104	00188	2	21 PROBASCO DRIVE
RONDINONE CRAIG E	0010	6	3			09288	02773	2	39 CHURCH STREET
RORER, CHARLES & KRISTIN	0047	21	53.11			09745	03566	2	16 PONDVIEW DRIVE
ROSE MARGARET M & ROSE LEE W	0006	5	25			04895	00099	2	2 HENDRICKSON WAY
ROSENKRANZ SHARON ETVIR	0008	5	53.19			09287	02433	2	5 PONDVIEW DRIVE
ROTH LAURIE A	0004	5	7			09385	05600	2	13 PROBASCO DRIVE
ROUSSEAU JANICE M	0006	5	28			4253	338	2	24 ALLEN DRIVE
ROVNER CHAD A & SUSAN B	0044	19	39			8837	09064	2	12 POE LANE
ROWE CHRISTOPHER & TRACY	0011	6	13			05069	00608	2	26 PEARL STREET
ROWE WILLIAM & DUNN ELIZABETH	0044	20	46			09259	03680	2	3 POE LANE
RUBINO CARL A & MICHELE A	0001	1	7			04818	00524	2	25 ALLEN DRIVE
RUCH KENNETH H & IDA M	0008	5	64			04486	00506	2	24 GREENFIELD DRIVE
RUDD, NICHOLAS FALLON & ERICA FUHRM	0033	15	29.01			09680	06606	2	129 SO MAIN STREET
RUDDIMAN, JOHN A & JOAN	0029	14	14			4281	72	2	75 LAKEVIEW DRIVE
RUDIN CHARLES A	0030	14	30			8840	02546	2	47 SO MAIN STREET
RUFFI, GABRIEL L	0018	8	40			09745	02463	2	24 WAKER AVENUE
RUSSO PETER G & MARIE	0047	21	53.14			08488	09981	2	10 PONDVIEW DRIVE
RUSSO SHERYL	0018	8	35			04372	00946	2	11 NO MAIN STREET
RUSSO, CROCE	0030	14	29			09650	05385	2	45 SO MAIN STREET
RUTAN JASON & DEBIE	0028	14	5			08800	07581	2	93 LAKEVIEW DRIVE
S E R LLC	0034	16	1			56780	00173	1	148 SO MAIN STREET
SALDINO ROBERT L & JACQUELINE E	0043	18	35			09080	08449	2	142 SO MAIN STREET
SALVATORE MARYANN	0034	16	9.01			08934	01164	2	7 NEW ROAD
SAMUELS MELANIE S	0025	12	15			08162	08216	2	4 FARMER DRIVE
SAPUDAR TAYLOR & DRYWL ELIZABETH	0011	6	12			09246	01661	2	22-24 PEARL STREET
SAVEDOFF JAMIE & DEBRA	0041	18	7			04428	00260	2	14 TWAIN DRIVE
SCESNEY CAROLYN	0007	5	38			08963	04351	2	6 ALLEN DRIVE
SCESNEY JAMES A	0006	5	27			08957	02588	2	26 ALLEN DRIVE

TAXING DISTRICT NO. 03 ALLENTOWN BORO

COUNTY NO. 13 MONMOUTH

NAME OF OWNER ADDITIONAL OWNERS	PAGE NO.	BLOCK NO.	LOT NO.	LOT QUALIF.	ACCOUNT NO.	DEED BOOK	DEED PAGE	CLASS	PROPERTY LOCATION
SCHEFFEY BETH K	0032	15	15			09304	03137	2	91 SO MAIN STREET
SCHEMBER JAMES V & DORA L	0036	17	28			05791	00944	2	68 SO MAIN STREET
SCOZZARI PAUL & PIRONE ENRICA	0023	11	12			09300	01968	2	72 LAKEVIEW DRIVE
SEBENZO LLC	0017	8	13			08363	05242	2	49 NO MAIN STREET
SEELY TIMOTHY & JACQUELYN	0002	3	2			05334	00171	2	8 ROBINSON ROAD
SEIP HENRY F JR & GINA L	0024	11	24			04750	00351	2	15 FARMER DRIVE
SEMIDEY PEDRO & RICCARDI CHRISTINE	0033	15	37.01			09177	04943	15F	143 SO MAIN STREET
SENSI, JOSEPH JR & VALERIANI, LISA	0046	21	50			09622	01813	2	19 BROAD STREET
SEYMOUR INVESTMENT, LLC	0012	7	1			09685	04387	2	35 CHURCH STREET
SHAHMEHDI DANISH	0041	18	13			09530	04266	2	33 SANDBURG DRIVE
SHINAL GEORGE J JR & VALERIE H	0043	19	34					2	7 TWAIN DRIVE
SHIRINIAN MATTHEW & MOTOLA AMANDA M	0035	17	16			09283	07143	2	102 SO MAIN STREET
SHONK SAMUEL & STEPHANIE	0047	21	53.16			05327	00443	2	6 PONDVIEW DRIVE
SHONK SAMUEL MICHAEL	0050	23	60			09514	04649	2	19 PEARL STREET
SIEGEL, GARY W & KATHLEEN K	0029	14	20			04347	00047	2	57 LAKEVIEW DRIVE
SIEGEL, GARY W & KATHLEEN K	0029	14	21			04347	00047	1	LAKEVIEW DRIVE
SILVA ELDON JOSEPH & DONNA	0039	17	73			09559	04595	2	50 1/2 CHURCH STREET
SILVA MARY	0045	21	44					2	54 NO MAIN STREET
SIMMONS MATTHEW J & ROSE M	0009	5	65			05698	00944	2	22 GREENFIELD DRIVE
SINGARAYAR SHANIL & RICE ELIZABETH	0030	14	26			09522	07868	2	39 SO MAIN STREET
SKOLKA, CHRISTOPHER & HAND, JAMIE	0048	21	60			09649	03451	2	7 WILBUR DRIVE
SKY PROPERTY MANAGEMENT LLC	0037	17	50.02			09342	07985	4A	8 SO MAIN STREET
SLEEPY HOLLOW HOLDINGS INC	0037	17	50.01			09064	00145	4A	10 SO MAIN STREET
SLIMOWICZ, STEVEN & JENNIFER	0038	17	58			09761	06749	2	22 CHURCH STREET
SMISLOFF, MICHAEL L & EILEEN	0020	9	17					2	46 WALDRON ROAD
SMITH CLAIRE	0027	13	11			08856	04992	2	39 WALDRON ROAD
SMITH GLENN A & OFFERY WENDY I	0029	14	17			05693	00669	2	69 LAKEVIEW DRIVE
SMITH JONATHAN H & TRACI A	0001	1	6			09283	06598	2	23 ALLEN DRIVE
SMITH KRISTOPHER E & ELIZABETH	0005	5	21			09174	09092	2	41 PROBASCO DRIVE
SMITH STEPHANIE	0036	17	30.01			05889	00021	4A	38 SO MAIN STREET
SMITH TERESA & WAYNE R	0029	14	18			05220	00343	2	65 LAKEVIEW DRIVE
SMITH THOMAS & GAIL	0003	3	10			04384	00836	2	3 GRAHAM ROAD
SMITH, BRANDON A & AROCHO, RILEY N	0024	12	1			09627	06849	2	21 NOLAN ROAD
SNE PROPERTIES LLC	0050	23	68			09305	03751	2	55-57 CHURCH STREET
SNEDEKER, COREY JO & DOWNES, CHARLE	0022	10	11			09701	08456	2	6 QUINN ROAD
SNOOK GLENN J & MICHELE A	0027	13	13			05611	00668	2	43 WALDRON ROAD
SONNY DEAN, LLC	0037	17	49			09724	00423	4A	12 SO MAIN ST
SORDINI ANTHONY J & DANIELLE	0041	18	16			09389	09448	2	27 SANDBURG DRIVE
SPATOLA, RICHARD	0030	14	28			09646	05615	2	43 SO MAIN STREET
SPINOSA PATRICK & FRANCINE	0004	5	6			09272	08636	2	11 PROBASCO DRIVE
SPRADLEY MAXINE ROBERTA	0010	5	79			05439	00122	1	CHURCH STREET
SPRADLEY MAXINE ROBERTA	0040	17	97			05439	00122	1	CHURCH STREET
ST JOHNS CEMETERY	0043	18	41					15E	124 SO MAIN ST
STAGNITTI SHELLEY	0027	13	18			09368	09487	2	8 NOLAN ROAD
STANHOPE ANDREW J & PRIMICH CARLY E	0018	8	38.01			09591	04882	2	20 WAKER AVENUE
STANISLAW ALISA, CIACCIO KRISTOPHER	0005	5	13			09577	04578	2	25 PROBASCO DRIVE
STATKUN RICHARD J & JOCELYN T	0044	20	48			05895	00739	2	7 POE LANE
STEVENS MAHLON & SANDRA	0035	17	23			05020	00821	2	80 SO MAIN STREET
STEVENS-VAIL KATHLEEN	0023	11	8			09426	09765	2	80 LAKEVIEW DRIVE
STINEMIRE JACK A JR & JOHNNA L	0009	5	66			05856	00280	2	20 GREENFIELD DRIVE
STONEBACK ALAN M & MARION N	0026	13	3			09362	03579	2	23 WALDRON ROAD
STOUPPE DAVID A & MARGARET ANN	0004	5	5			04620	00772	2	9 PROBASCO DRIVE
STOUT JAMES KIERNEN & YI JULIE	0029	14	13			08407	09625	2	77 LAKEVIEW DRIVE
STOVER, COURTNEY L & PITMAN, PETER	0036	17	35.01			09694	04695	2	9 GORDON STREET
STRAMBACK DAVID	0016	8	2.02			09319	08260	2	1 GREEN WAY
STROBINO DAVID G & PAMELA J	0020	9	24			05137	00661	2	10 WALDRON ROAD
STROVINSKY ROBERT E & ERZEN LISA A	0045	21	42.03			05377	00918	2	60-A NO MAIN STREET
SULLIVAN MICHAEL P & REBECCA	0009	5	75			08693	01097	2	77 CHURCH STREET
SWAL PATRICK & MARIE	0020	9	30			05420	00294	4A	33 SO MAIN STREET
SWAYSLAND DONALD J & WENDY P	0020	9	20			04885	00557	2	49 WAKER AVENUE
SWEEK ANDREE L & SWECK ANDREE D	0017	8	11			08488	06011	2	55 NO MAIN STREET
SWITLIK RICHARD JR & MARY ANN	0031	14	42.02			05076	00756	2	62 HIGH STREET
SZALAJ WLADISLAW	0024	11	29			08655	01852	2	25 FARMER DRIVE
SZALANCZY VALERIE	0018	8	39			09600	03153	2	22 WAKER AVENUE
SZEKER DARRYL B	0024	11	25			05857	00292	2	17 FARMER DRIVE
SZEKER SUZANNE L	0020	9	14			05886	00287	2	40 WALDRON ROAD
SZUL STEPHANIE P	0018	8	30			08194	00920	2	21 NO MAIN STREET
TADDEO GREGORY & MARYAM	0025	12	9			09568	02388	2	16 FARMER DRIVE

TAXING DISTRICT NO. 03 ALLENTOWN BORO

COUNTY NO. 13 MONMOUTH

NAME OF OWNER ADDITIONAL OWNERS	PAGE NO.	BLOCK NO.	LOT NO.	LOT QUALIF.	ACCOUNT NO.	DEED BOOK PAGE	CLASS	PROPERTY LOCATION
TARR JOHN & ELAINE	0042	18	20				2	19 SANDBURG DRIVE
TAVERNITE VINCENT & DIANA	0044	19	35			09554 00152	2	9 TWAIN DRIVE
TEW JOHN & MARY	0001	1	4			09319 04575	2	8 COATES ROAD
THAKER UMAKANT J & MAMTA U	0003	4	6			09444 01689	2	3 ROBINSON ROAD
THE NANCY N GOLDBERGER LIVING TRUST	0047	21	58			09432 07115	2	3 WILBUR DRIVE
THE TRUSTEES OF THE A M E CHURCH	0039	17	84.11			04482 00354	15D	72-76 CHURCH STREET
THOMAS JENNIFER & RYAN	0012	6	27.01			09266 01091	2	8 HAMILTON ST
THOMAS MELISSA	0010	5	81			08607 06759	2	4 GREENFIELD DRIVE
THOMSEN ELIZABETH J & BRIAN	0034	16	6.01			09462 01171	2	156 SO MAIN STREET
TINDALL CHARLOTTE G	0026	12	26				2	19 NOLAN ROAD
TINDALL FRANK H EST	0026	12	25				1	17 NOLAN ROAD
TINDALL NANCY L	0031	15	6			08926 01307	2	21 HIGH STREET
TOGNA ALBERT PAUL & MONICA MARY	0028	13	23			05592 00222	2	48 LAKEVIEW DRIVE
TOMALINAS ERIC B & CHRISTINA A	0026	13	4			09317 09909	2	25 WALDRON ROAD
TOSCANO JEANNETTE	0048	21	62			05323 00565	2	11 WILBUR DRIVE
TOTH DEBRA A & CHARLES S	0039	17	87.02			09242 01815	1	GORDON STREET
TOTH STACY MARIE	0039	17	87			09274 07638	2	84 CHURCH STREET
TOWNE MEWS LLC C/O AFFILIATED MNGMT	0040	18	2.01			05694 00484	4C	YARDVILLE ROAD
TRANOSKY STEPHANIE	0045	20	52			05853 00071	2	14 SANDBURG DRIVE
TRELOAR ROSEANN & VON BARTHELD RICH	0016	8	7			08909 03885	2	73 NO MAIN STREET
TRENO MEETING, LLC	0040	17	89			09761 02397	2	8 GORDON STREET
TRIDICO TANNER & BLOOM PAULA	0047	21	53.15			08572 09592	2	8 PONDVIEW DRIVE
TRIPLE C HOUSING, INC	0043	18	32			09644 07436	15F	1 ALLENTOWN-YARDVILLE RD
TRUHAN, NICHOLAS G	0033	15	42			09667 05103	2	153 SO MAIN STREET
TRUJILLO CANDELARI & PIETRONILLA	0041	18	9			08670 06700	2	18 TWAIN DRIVE
TRUZZOLINO, MARC & JACLYN RAE	0001	2	2			09743 07330	2	4 GRAHAM ROAD
TSM PROPERTIES LLC	0037	17	42			08995 04550	4A	18 SO MAIN STREET
TUCKER, REBECCA S	0045	21	47			09734 03336	2	13 BROAD STREET
TUNNEY JONATHAN	0006	5	34			09475 01013	2	14 ALLEN DRIVE
UPPER FREEHOLD REGIONAL BD OF ED	0031	15	1			05471 00185	15A	HIGH STREET
UPPER FREEHOLD REGIONAL BD OF ED	0032	15	26			05471 00185	15A	SO MAIN STREET
UPPER FREEHOLD TOWNSHIP	0033	15	26.02			08741 05523	15C	ELLISDALE ROAD
VALENTIN DIANE	0047	21	55.01			09176 03280	2	40 HAMILTON STREET
VALPREDA SUZANNE M	0020	9	23.01			08238 02936	2	12 WALDRON ROAD
VAN HANDEL LINDA	0023	11	5			08082 05299	2	86 LAKEVIEW DRIVE
VAN HORN JAMES J & VAN HORN AARON	0029	14	16			09105 08914	2	71 LAKEVIEW DRIVE
VAN PELT CINDY, THEODORE, TARA, ROXANN	0012	7	3			08462 03202	2	31 CHURCH STREET
VELENGER DAVID J	0046	21	53.10			08935 03984	2	18 PONDVIEW DRIVE
VOUGLAS COLLEEN A WARD	0050	23	67			05623 00190	2	53 CHURCH STREET
WALKER PATRICIA	0050	23	59.01				2	23 PEARL STREET
WALTER STEPHANIE R	0005	5	22			09432 05764	2	1 HENDRICKSON WAY
WARNER JESSE R & WARNER HANNAH L	0045	20	56			09304 08648	2	6 SANDBURG DRIVE
WEINBERG JESS & SARAH	0005	5	14			09224 08002	2	27 PROBASCO DRIVE
WELLS FARGO BANK NA C/O SPEC LOAN	0042	18	23			00000 00000	2	13 SANDBURG DRIVE
WENZEL EDWARD & TARA	0031	15	4			09010 00384	2	23 HIGH STREET
WERNER ANDREW & JAIME	0015	8	1.01			08822 04129	2	2 GREEN WAY
WEST, ARTHUR H JR & JOAN M	0027	13	19				2	6 NOLAN ROAD
WESTFALL GREGORY J & JANE L	0048	22	3			04626 00370	2	12 JOHNSON DRIVE
WHITEHOUSE BARRY R	0019	9	10			08138 03326	2	32 WALDRON ROAD
WHITLOCK NANCY	0029	14	15			05006 00365	2	73 LAKEVIEW DRIVE
WIKOFF ALICE E	0030	14	31			05507 00665	2	49 SO MAIN STREET
WIKOFF HOWARD E & NANCY P	0040	17	90			05764 00324	2	10 GORDON STREET
WILLIAMS GEORGE, VANHART ALEXANDRIA	0050	23	61			09580 04480	2	15 PEARL STREET
WILLIAMS PATRICK C	0027	13	10			09102 08794	2	37 WALDRON ROAD
WILLIAMS SHEILA VIOLA	0047	21	56			04705 00272	2	10 MECHANIC STREET
WILLOIS KEVIN M & CHERYL L	0050	23	62.01			04774 00565	2	13 PEARL STREET
WILSON WADE & SWIFT DONNA	0018	8	28			09591 00292	2	25-27 NO MAIN STREET
WIMER, DANIEL L	0048	22	9			09622 04636	2	9 GREENFIELD DRIVE
WIREMAN MICHAEL C & JOANNE M	0008	5	53.20			05689 00342	2	3 PONDVIEW DRIVE
WISE OLD OWL LLC	0020	9	31			09067 01524	4A	21-23 SO MAIN STREET
WOEHR MARY F	0007	5	53.06			08913 05085	2	31 PONDVIEW DRIVE
WOJCIK, DENNIS & KIM	0016	8	5			09751 01864	2	77 NO MAIN STREET
WOOD DONALD D JR & CAROL JEAN	0048	22	5			04900 00065	2	6 WILBUR DRIVE
YAROS DAVID D	0011	6	18			09062 08223	2	3 MECHANIC STREET
ZDUNEK CHRISTOPHER & KATHERINE	0023	11	14			09413 09125	2	68 LAKEVIEW DRIVE
ZELLER MATTHEW B	0008	5	53.10			08738 05466	2	25 PONDVIEW DRIVE
ZIEGLER, TIMOTHY NICHOLAS	0040	17	102			09709 02130	4A	40 SO MAIN STREET
ZUPKO JOSEPH M & DEBORAH A	0034	16	3			08163 06526	2	2 ALLENTOWN-YARDVILLE RD

TAXING DISTRICT NO. 03 ALLENTOWN BORO

COUNTY NO. 13 MONMOUTH

NAME OF OWNER ADDITIONAL OWNERS	PAGE NO.	BLOCK NO.	LOT NO.	LOT QUALIF.	ACCOUNT NO.	-----DEED----- BOOK PAGE CLASS	-----PROPERTY----- LOCATION
ZUSHI BRIAN & HANSEN THERESA	0049	23	58.02			09594 02997 2	25 PEARL ST
ZUZULOCK STEPHEN & BUCON ADAM	0015	7	41			09253 08428 2	4 NO MAIN STREET
11 CHURCH STREET LLC	0015	7	44			00000 00000 4A	7 CHURCH STREET
11 CHURCH STREET LLC	0015	7	45			00000 00000 4A	11 CHURCH STREET
11 CHURCH STREET, LLC	0015	7	50			09626 07613 2	15 CHURCH STREET
14 PONDVIEW DRIVE, CO.	0047	21	53.12			09331 07315 2	14 PONDVIEW DRIVE
15 BROAD STREET, CO.	0045	21	48			09361 04342 2	15 BROAD STREET
2 NORTH MAIN STREET ASSOCIATES LLC	0015	7	42			08145 05883 4A	2 NO MAIN STREET
24 HADLEY GEORGIA LLC	0036	17	35.03			08348 02838 4A	28 SO MAIN STREET
24 HADLEY GEORGIA LLC	0036	17	36.01			08348 02834 4A	24 SO MAIN STREET
28 CHURCH STREET LLC	0038	17	61			09058 06724 2	28 CHURCH STREET
30 CHURCH STREET LLC	0038	17	62			08955 06636 4A	30 CHURCH STREET
30 HADLEY GEORGIA LLC	0036	17	34			08472 05042 4C	30 SO MAIN STREET
39 PROBASCO DRIVE, CO.	0005	5	20			09055 05329 2	39 PROBASCO DRIVE
4 HENDRICKSON WAY, CO.	0008	5	53.09			09441 01849 2	4 HENDRICKSON WAY
47 CHURCH ST REAL PROPERTY, LLC	0050	23	65			09689 09760 2	47 CHURCH STREET
54 56 CHURCH ST PARTNERS, LLC	0039	17	74			09615 09053 2	54-56 CHURCH STREET
6 POE LANE, CO.	0044	19	42			09029 01181 2	6 POE LANE
60 PAGMA PROPERTIES LLC C/O M PET	0045	21	43			08970 04957 2	60 NO MAIN STREET

TAXING DISTRICT NO. 03 ALLENTOWN BORO

COUNTY NO. 13 MONMOUTH

NAME OF OWNER ADDITIONAL OWNERS	PAGE NO.	BLOCK NO.	LOT NO.	LOT QUALIF.	ACCOUNT NO.	-----DEED----- BOOK PAGE CLASS	-----PROPERTY----- LOCATION
------------------------------------	-------------	--------------	------------	----------------	----------------	-----------------------------------	--------------------------------

NJ BELL TELE CO- C/O ROOM 3137	0000	999	1				6A ALLENTOWN BORO
--------------------------------	------	-----	---	--	--	--	-------------------

TAXING DISTRICT NO. 03 ALLENTOWN BORO

COUNTY NO. 13 MONMOUTH

NAME OF OWNER ADDITIONAL OWNERS	PAGE NO.	BLOCK NO.	LOT NO.	LOT QUALIF.	ACCOUNT NO.	---DEED---	PROPERTY---
						BOOK PAGE	CLASS LOCATION
ALLENTOWN BORO	0001	7	18			09669 02377	15C HAMILTON STREET
ALLENTOWN PRESBYTERIAN CHURCH	0002	15	3				15D HIGH STREET
ALLENTOWN PUBLIC LIBRARY ASSOC	0003	17	43				15C 14-16 SO MAIN STREET
BAPTIST PARSONAGE	0001	7	23				15D 18 BROAD STREET
BOROUGH OF ALLENTOWN	0001	5	31				15C ALLEN DRIVE
BOROUGH OF ALLENTOWN	0001	6	14				15C 28 PEARL STREET
BOROUGH OF ALLENTOWN	0001	6	15				15C 32 PEARL STREET
BOROUGH OF ALLENTOWN	0001	7	13			09576 07638	15C 23 HAMILTON STREET
BOROUGH OF ALLENTOWN	0001	7	15			09746 04968	15C HAMILTON STREET
BOROUGH OF ALLENTOWN	0001	7	35			09290 04869	15C 32 1/2 NO MAIN STREET
BOROUGH OF ALLENTOWN	0001	7	39			4089 10	15C 8 NO MAIN STREET
BOROUGH OF ALLENTOWN	0001	9	28.01			09052 05414	15C LAKEVIEW DRIVE
BOROUGH OF ALLENTOWN	0002	9	45			09060 04084	15C WAKER AVENUE
BOROUGH OF ALLENTOWN	0002	14	22				15C LAKEVIEW DRIVE
BOROUGH OF ALLENTOWN	0002	14	33				15C S MAIN ST
BOROUGH OF ALLENTOWN	0002	14	34				15C S MAIN ST (F/K/A 71)
BOROUGH OF ALLENTOWN	0003	17	1			08718 00115	15C DOCTORS CREEK REAR
BOROUGH OF ALLENTOWN	0003	17	30.02			05470 00679	15C SO MAIN STREET
BOROUGH OF ALLENTOWN	0003	17	35.02			05470 00679	15C GORDON ST
BOROUGH OF ALLENTOWN	0003	17	37.01			08886 04706	15C SO MAIN STREET-REAR
BOROUGH OF ALLENTOWN	0003	17	38			04686 00815	15C CHURCH STREET
BOROUGH OF ALLENTOWN	0003	17	46			05046 00952	15C 14 CHURCH STREET
BOROUGH OF ALLENTOWN	0003	17	60				15C 26 CHURCH STREET
BOROUGH OF ALLENTOWN	0003	17	99				15C INDIAN RUN
BOROUGH OF ALLENTOWN	0004	17	100			08108 08720	15C INDIAN RUN
BOROUGH OF ALLENTOWN	0004	23	61.01			04378 00116	15C PEARL STREET
BOROUGH OF ALLENTOWN - WATER DEPT	0002	15	21				15C SO MAIN STREET
BOROUGH OF ALLENTOWN -(WATER TANKS)	0002	15	22				15C SO MAIN ST - REAR
BOROUGH OF ALLENTOWN -SEWER PLANT	0003	17	1.01				15C DOCTORS CREEK REAR
BOROUGH OF ALLENTOWN WATER DEPT	0003	17	98				15C INDIAN RUN
CORNELL HOUSE	0002	14	39				15D HIGH STREET
FERNANDEZ ADRIEL & NANCY S	0004	18	2			09604 03237	15F 4 TWAIN DRIVE
HEIDEMAN ANDREA A,HEIDEMAN WAYNE JR	0001	5	71			08204 04174	15F 10 GREENFIELD DRIVE
LAKEVIEW CEMETERY	0001	9	29				15E LAKEVIEW DRIVE
M C CEMETERY	0004	21	54				15E HAMILTON STREET
M. E. CHURCH	0001	7	53				15D 23 CHURCH STREET
PENNREACH	0001	9	5			09316 06926	15F 21 WAKER AVENUE
PRESBYTERIAN CHURCH	0002	14	40				15D HIGH STREET
PRESBYTERIAN CHURCH IN ALLENTOWN	0002	14	37			05746 00307	15D 75 SO MAIN STREET
PRESBYTERIAN CHURCH OF ALLENTOWN	0002	14	36			08099 06123	15D 73 SO MAIN STREET
PRESBYTERIAN PARSONAGE	0004	18	44				15D 118 SO MAIN STREET
REID EDWARD A & LINDA S	0003	17	44			4226 330	15F 16 CHURCH STREET
SEMIDEY PEDRO & RICCARDI CHRISTINE	0003	15	37.01			09177 04943	15F 143 SO MAIN STREET
ST JOHNS CEMETERY	0004	18	41				15E 124 SO MAIN ST
THE TRUSTEES OF THE A M E CHURCH	0003	17	84.11			04482 00354	15D 72-76 CHURCH STREET
TRIPLE C HOUSING, INC	0004	18	32			09644 07436	15F 1 ALLENTOWN-YARDVILLE RD
UPPER FREEHOLD REGIONAL BD OF ED	0002	15	1			05471 00185	15A HIGH STREET
UPPER FREEHOLD REGIONAL BD OF ED	0002	15	26			05471 00185	15A SO MAIN STREET
UPPER FREEHOLD TOWNSHIP	0002	15	26.02			08741 05523	15C ELLISDALE ROAD

TAXING DISTRICT NO. 03 ALLENTOWN BORO

COUNTY NO. 13 MONMOUTH

PROPERTY LOCATION	PAGE NO.	BLOCK NO.	LOT NO.	LOT QUALIF.	ACCOUNT NO.	ZONE	TAX MAP	PROP CLASS	NAME OF OWNER
ALLEN DRIVE	0006	5	31					15C	BOROUGH OF ALLENTOWN
3 ALLEN DRIVE	0003	4	8					2	D'AURIA VINCENT D & KOT LAURIE
4 ALLEN DRIVE	0007	5	39					2	HARTSHORN RONALD K & TRACEY M
6 ALLEN DRIVE	0007	5	38					2	SCESNEY CAROLYN
8 ALLEN DRIVE	0006	5	37					2	GARTLAND JILL K & JUSTIN
9 ALLEN DRIVE	0003	3	6					2	BECKERMAN REBECCA T
10 ALLEN DRIVE	0006	5	36					2	DONOHER ROBERT L
11 ALLEN DRIVE	0003	3	7					2	DUTKO J & F, SHOESMITH P, COLLINS J
12 ALLEN DRIVE	0006	5	35					2	GRIMES ROBERT & MARY
14 ALLEN DRIVE	0006	5	34					2	TUNNEY JONATHAN
15 ALLEN DRIVE	0002	2	5					2	GRUZLOVIC HOPE
16 ALLEN DRIVE	0006	5	33					2	FISHER THOMAS C & MARY ELLEN
17 ALLEN DRIVE	0002	2	6					2	FERNANDEZ VALERIE
18 ALLEN DRIVE	0006	5	32					2	BOLVIN ROLAND L & JOAN
20 ALLEN DRIVE	0006	5	30					2	RIVERA, MIGUEL A & RUIZ, JESSENIA
21 ALLEN DRIVE	0001	1	5					2	CLAWSON FLOYD F
22 ALLEN DRIVE	0006	5	29					2	BAILEY STUART & CAREN
23 ALLEN DRIVE	0001	1	6					2	SMITH JONATHAN H & TRACI A
24 ALLEN DRIVE	0006	5	28					2	ROUSSEAU JANICE M
25 ALLEN DRIVE	0001	1	7					2	RUBINO CARL A & MICHELE A
26 ALLEN DRIVE	0006	5	27					2	SCESNEY JAMES A
28 ALLEN DRIVE	0006	5	26					2	DELVECCHIO, STEVEN M & DOYLE, KATHRYN
1 ALLENTOWN-YARDVILLE RD	0043	18	32					15F	TRIPLE C HOUSING, INC
2 ALLENTOWN-YARDVILLE RD	0034	16	3					2	ZUPKO JOSEPH M & DEBORAH A
3 ALLENTOWN-YARDVILLE RD	0043	18	34				4	2	EMLEY SANDRA L
4 ALLENTOWN-YARDVILLE RD	0034	16	4					2	CASTIGLIONE JOHN E & ALICE E
5 ALLENTOWN-YARDVILLE RD	0043	18	33				4	2	MAYERSON VALERIE
6 ALLENTOWN-YARDVILLE RD	0034	16	7					2	GOOLEY RAYMOND J III & BONNIE J
11 BROAD STREET	0045	21	45.01					2	O'LEARY ELIZABETH
13 BROAD STREET	0045	21	47					2	TUCKER, REBECCA S
14 BROAD STREET	0014	7	25					2	QUINTO LISA
15 BROAD STREET	0045	21	48					2	15 BROAD STREET, CO.
16 BROAD STREET	0014	7	24					2	BLISS, GARY QUINTIN JR & AMANDA B
17 BROAD STREET	0046	21	49					2	AYLWARD KELLY
18 BROAD STREET	0014	7	23					15D	BAPTIST PARSONAGE
19 BROAD STREET	0046	21	50					2	SENSI, JOSEPH JR & VALERIANI, LISA
20 BROAD STREET	0014	7	22					2	MORRISON EDWARD A & FLEMING JILL N
21 BROAD STREET	0046	21	51					2	DECLINE JANINE
22 BROAD STREET	0013	7	21					2	AMBURGEY KYLE & COCORIES EMILY
23 BROAD STREET	0046	21	52					2	BIRD NORMAN J JR & CHRISTINA M
24 BROAD STREET	0013	7	20					2	BUCHALSKI JOSEPH & JANICE
CHURCH STREET	0010	5	79					1	SPRADLEY MAXINE ROBERTA
CHURCH STREET	0037	17	38				4	15C	BOROUGH OF ALLENTOWN
CHURCH ST	0040	17	92					1	BORKOWSKI WIL
CHURCH STREET	0040	17	97					1	SPRADLEY MAXINE ROBERTA
1 CHURCH STREET	0015	7	43					4A	JABS TONSORIAL LLC
6 CHURCH STREET	0038	17	54					4A	AUFIERO, HENRY JR & DARLENE
7 CHURCH STREET	0015	7	44					4A	11 CHURCH STREET LLC
10 CHURCH STREET	0037	17	48					2	BAUER JOHN J
11 CHURCH STREET	0015	7	45					4A	11 CHURCH STREET LLC
12 CHURCH STREET	0037	17	47					2	LE, WILLIAM HOANG & DEKRANES, ERICA
14 CHURCH STREET	0037	17	46					15C	BOROUGH OF ALLENTOWN
15 CHURCH STREET	0015	7	50					2	11 CHURCH STREET, LLC
16 CHURCH STREET	0037	17	44					15F	REID EDWARD A & LINDA S
20 CHURCH STREET	0038	17	56					2	REME MARK & CHRISTINA
22 CHURCH STREET	0038	17	58					2	SLIMOWICZ, STEVEN & JENNIFER
23 CHURCH STREET	0015	7	53					15D	M. E. CHURCH
24 CHURCH STREET	0038	17	59				4	2	LOWINGER CAROL
26 CHURCH STREET	0038	17	60					15C	BOROUGH OF ALLENTOWN
28 CHURCH STREET	0038	17	61					2	28 CHURCH STREET LLC
29 CHURCH STREET	0012	7	4					1	FLOYD, JENNIFER L
30 CHURCH STREET	0038	17	62					4A	30 CHURCH STREET LLC
31 CHURCH STREET	0012	7	3					2	VAN PELT CINDY, THEODORE, TARA, ROXANN
32 CHURCH STREET	0038	17	63					2	FLERES, MICHAEL J
33 CHURCH STREET	0012	7	2					2	HUGHES, JOSEPH
34 CHURCH STREET	0038	17	64					2	FLOYD, JENNIFER L
35 CHURCH STREET	0012	7	1					2	SEYMOUR INVESTMENT, LLC
36 CHURCH STREET	0038	17	65					2	MEERWARTH, ISAAC T & JAN R & ALEO, J

TAXING DISTRICT NO. 03 ALLENTOWN BORO

COUNTY NO. 13 MONMOUTH

PROPERTY LOCATION	PAGE NO.	BLOCK NO.	LOT NO.	LOT QUALIF.	ACCOUNT NO.	ZONE	TAX MAP	PROP CLASS	NAME OF OWNER
37 CHURCH STREET	0010	6	4.01					2	HERNANDEZ JUAN
38 CHURCH STREET	0038	17	66					2	FIDLER JOSEPH F & KATHLEEN
39 CHURCH STREET	0010	6	3					2	RONDINONE CRAIG E
40 CHURCH STREET	0038	17	67					2	MAYER ROBERT S
41 CHURCH STREET	0010	6	2					2	JADICK, ANDREW M & CASTRELOS, SAMAN
42 CHURCH STREET	0039	17	68.01					2	DIBENEDETTO, BEVERLY
43 CHURCH STREET	0010	6	1					2	JEAN-LOUIS KEVIN, BOSSART JACQUELINE
46 CHURCH STREET	0039	17	70					2	MCGUIGAN WILLIAM F JR & CHRISTINA
47 CHURCH STREET	0050	23	65					2	47 CHURCH ST REAL PROPERTY, LLC
48-50 CHURCH STREET	0039	17	72					2	IDES DEBORAH A
51 CHURCH STREET	0050	23	66					2	JOHNSON KELVIN SR, CELESTE, MARTHA
53 CHURCH STREET	0050	23	67					2	VOUGLAS COLLEEN A WARD
54-56 CHURCH STREET	0039	17	74					2	54 56 CHURCH ST PARTNERS, LLC
55-57 CHURCH STREET	0050	23	68					2	SNE PROPERTIES LLC
59 CHURCH STREET	0050	23	69					2	HENNIX BILLIE
60 CHURCH STREET	0039	17	75					2	HUNT DAVID & OSTROWSKI KIMBERLY
62 CHURCH STREET	0039	17	78					2	BRENNAN, ALLISON
66-68 CHURCH STREET	0039	17	80.01			2		2	CUCCI JOSEPH S
71 CHURCH STREET	0009	5	73					2	MACHUNZE, KERRIE MONICA
72-76 CHURCH STREET	0039	17	84.11			2		15D	THE TRUSTEES OF THE A M E CHURCH
73 CHURCH STREET	0009	5	74					2	GECK FRANK C & CAROL N
77 CHURCH STREET	0009	5	75					2	SULLIVAN MICHAEL P & REBECCA
79 CHURCH STREET	0009	5	76					2	HALLMARK ALAN L & BARBARA B
80 CHURCH STREET	0039	17	85					2	BROWN FAMILY TRUST
82 CHURCH STREET	0039	17	86					2	PRESTON WILLIAM R
83 CHURCH STREET	0009	5	77					2	RAYMOND BONNIE A & BONDS LAURA L
84 CHURCH STREET	0039	17	87					2	TOTH STACY MARIE
85 CHURCH STREET	0009	5	78					2	DANCH ALIA B, DAWNE K, & SAMUEL A
88 CHURCH ST	0040	17	94					2	NAGURNEY MATTHEW
90 CHURCH STREET	0040	17	95					2	BORKOWSKI WILLIAM
1 COATES ROAD	0002	2	10					2	FURDA MICHAEL & DONNA A
2 COATES ROAD	0001	1	1					2	CRAWFORD JOHN C & KATHRYN C
3 COATES ROAD	0002	2	9					2	KOHLMAYER KATIE L & GEORGE T
4 COATES ROAD	0001	1	2					2	MYERS THOMAS & MOYLAN MICHELE P
5 COATES ROAD	0002	2	8					2	PELLECCHIA, VALERIE LYNN
6 COATES ROAD	0001	1	3					2	IBRAHIM GEORGE & HENNIS-GERGES S
7 COATES ROAD	0002	2	7					2	HULIT ROBERT F & MARGARET L
8 COATES ROAD	0001	1	4					2	TEW JOHN & MARY
DOCTORS CREEK REAR	0035	17	1					15C	BOROUGH OF ALLENTOWN
DOCTORS CREEK REAR	0035	17	1.01					15C	BOROUGH OF ALLENTOWN -SEWER PLANT
ELLISDALE ROAD	0033	15	26.02			5		15C	UPPER FREEHOLD TOWNSHIP
3 FARMER DRIVE	0024	11	19					2	CARROLL CHARLES W III & RENEE R
4 FARMER DRIVE	0025	12	15					2	SAMUELS MELANIE S
6 FARMER DRIVE	0025	12	14					2	KOHLHEPP MICHAEL G & JEAN
7 FARMER DRIVE	0024	11	20					2	JOHANNEMAN LINDA
8 FARMER DRIVE	0025	12	13					2	DEL GIUDICE, JOSEPH PAUL & JACQUELI
9 FARMER DRIVE	0024	11	21					2	HAUGEN ANDREW & LAUREN
10 FARMER DRIVE	0025	12	12					2	LATHAM DANIEL
11 FARMER DRIVE	0024	11	22					2	GRAHAM KRISTIN
12 FARMER DRIVE	0025	12	11					2	FARMER WALTER J & RUBY
13 FARMER DRIVE	0024	11	23					2	MCGURK PATRICIA A
14 FARMER DRIVE	0025	12	10					2	CRAWFORD JOHN C & KATHRYN C
15 FARMER DRIVE	0024	11	24					2	SEIP HENRY F JR & GINA L
16 FARMER DRIVE	0025	12	9					2	TADDEO GREGORY & MARYAM
17 FARMER DRIVE	0024	11	25					2	SZEKER DARRYL B
18 FARMER DRIVE	0025	12	8					2	ADAM MICHELLE
19 FARMER DRIVE	0024	11	26					2	CROTCHFELT TIMOTHY M
20 FARMER DRIVE	0025	12	7					2	GILES JOHN & JENNIFER
21 FARMER DRIVE	0024	11	27					2	RACEK TIMOTHY J III & KATELYN M
22 FARMER DRIVE	0025	12	6					2	GOLDSTEIN, MATTHEW & DANA
23 FARMER DRIVE	0024	11	28					2	PIERZHANOWSKI, SANDRA A
24 FARMER DRIVE	0025	12	5					2	DONOHER, RIAN & AMANDA
25 FARMER DRIVE	0024	11	29					2	SZALAJ WLADISLAW
26 FARMER DRIVE	0025	12	4					2	ALLEN ARLEEN
27 FARMER DRIVE	0024	11	30					2	GUILIANO ROBERT & MARTINO KRISTIE
29 FARMER DRIVE	0022	11	1					2	MCCORMICK KENNETH P
GORDON ST	0036	17	35.02			4		15C	BOROUGH OF ALLENTOWN
GORDON STREET	0039	17	87.02			2		1	TOTH DEBRA A & CHARLES S

TAXING DISTRICT NO. 03 ALLENTOWN BORO

COUNTY NO. 13 MONMOUTH

PROPERTY LOCATION	PAGE NO.	BLOCK NO.	LOT NO.	LOT QUALIF.	ACCOUNT NO.	ZONE	TAX MAP	PROP CLASS	NAME OF OWNER
6 GORDON STREET	0039	17	88					2	KEATON BETTY J
8 GORDON STREET	0040	17	89					2	TRENO MEETING, LLC
9 GORDON STREET	0036	17	35.01					2	STOVER, COURTNEY L & PITMAN, PETER
10 GORDON STREET	0040	17	90					2	WIKOFF HOWARD E & NANCY P
1 GRAHAM ROAD	0003	3	11					2	FRAULO ANTHONY & JEANETTE
2 GRAHAM ROAD	0001	2	1					2	LOPEZ-MENA TRUST
3 GRAHAM ROAD	0003	3	10					2	SMITH THOMAS & GAIL
4 GRAHAM ROAD	0001	2	2					2	TRUZZOLINO, MARC & JACLYN RAE
5 GRAHAM ROAD	0003	3	9					2	JALIJALI ANTONIO & JOCELYN
6 GRAHAM ROAD	0002	2	3					2	KAUFMAN MARK & HOLLY
7 GRAHAM ROAD	0003	3	8					2	MAY, JAY JAMES & TONG, CAN
8 GRAHAM ROAD	0002	2	4					2	PETAK, JENAI NICOLE
1 GREEN WAY	0016	8	2.02					2	STRAMBACK DAVID
2 GREEN WAY	0015	8	1.01					2	WERNER ANDREW & JAIME
3 GREEN WAY	0016	8	2.03					2	KROSNOWSKI THOMAS M & LISA M
4 GREEN WAY	0015	8	1.02					2	HOUSER DOUGLAS & SAMANTHA P
5 GREEN WAY	0016	8	2.04					2	KASSA JOSEPH J & LISBETH P HARDING
6 GREEN WAY	0016	8	1.03					2	NOEL JUDE & ABBY
7 GREEN WAY	0016	8	2.05					2	MISCHUTIN VLADIMIR JR & MICHELLE C
1 GREENFIELD DRIVE	0048	22	1					2	FERRO JOHN T
2 GREENFIELD DRIVE	0010	5	82					2	KANIA JOHN CHARLES & DAWN
3 GREENFIELD DRIVE	0049	22	12					2	BENTSEN STEPHEN D & JENNIFER A
4 GREENFIELD DRIVE	0010	5	81					2	THOMAS MELISSA
5 GREENFIELD DRIVE	0049	22	11					2	O'NEILL KEVIN & EILEEN
6 GREENFIELD DRIVE	0010	5	80					2	HARTMANN PATRICK E & ELISE H
7 GREENFIELD DRIVE	0049	22	10					2	FARRELL JAMES A
8 GREENFIELD DRIVE	0009	5	72					2	FAUGHNAN WILLIAM M & STEPHANIE L
9 GREENFIELD DRIVE	0048	22	9					2	WIMER, DANIEL L
10 GREENFIELD DRIVE	0009	5	71					15F	HEIDEMAN ANDREA A, HEIDEMAN WAYNE JR
11 GREENFIELD DRIVE	0048	22	8					2	FULLAM JOHN J
12 GREENFIELD DRIVE	0009	5	70					2	DAVIDSON JAMES J & NORMA L
14 GREENFIELD DRIVE	0009	5	69					2	MIGLIORI SUSAN
16 GREENFIELD DRIVE	0009	5	68					2	LONG GARY R
18 GREENFIELD DRIVE	0009	5	67					2	BUECHELE ROBERT & CARLEEN
20 GREENFIELD DRIVE	0009	5	66					2	STINEMIRE JACK A JR & JOHNNA L
22 GREENFIELD DRIVE	0009	5	65					2	SIMMONS MATTHEW J & ROSE M
24 GREENFIELD DRIVE	0008	5	64					2	RUCH KENNETH H & IDA M
HAMILTON STREET	0012	7	5					2	DANCH SAMUEL ALEXANDER
HAMILTON STREET	0013	7	15					15C	BOROUGH OF ALLENTOWN
HAMILTON STREET	0013	7	18					15C	ALLENTOWN BORO
HAMILTON STREET	0047	21	54					15E	M C CEMETERY
6 HAMILTON ST	0012	6	27.02					2	BERGIN PAUL A & KRISTIN J
8 HAMILTON ST	0012	6	27.01					2	THOMAS JENNIFER & RYAN
9 HAMILTON STREET	0012	7	6					2	PILLAR KEVIN A & MARIA
11 HAMILTON STREET	0013	7	7					2	HARRIS, WAYNE SR & SHARON A
13 HAMILTON STREET	0013	7	8					2	KEMP BUSH MICHELE
14-16 HAMILTON STREET	0012	6	26					2	RAY HOPE
15 HAMILTON STREET	0013	7	9					2	LOFLIN KEVIN & LAUREN, STROBINO D G
18 HAMILTON STREET	0012	6	25					2	LOISELEUR JOHN
19 HAMILTON STREET	0013	7	10					2	DIBLASIO JOHN D
20 HAMILTON STREET	0012	6	24					2	ANGELPRETT, LLC
21 HAMILTON STREET	0013	7	12					2	ABDUR-RAHMAN ISMAIL
22 HAMILTON STREET	0012	6	23					2	LEMONS FRANCES
23 HAMILTON STREET	0013	7	13					15C	BOROUGH OF ALLENTOWN
24 HAMILTON STREET	0012	6	22					2	CAPRIONI COLE S & NICOLE M
25 HAMILTON STREET	0013	7	14					2	ESQUIVEL SEBASTIAN & MARIBEL
26 HAMILTON ST	0011	6	21.01	C0001			2	2	LAVORO, LEONARD
28 HAMILTON ST	0011	6	21.01	C0002			2	2	MCLAUGHLIN, MARK & CYNTHIA L.
30 HAMILTON ST.	0011	6	21.02	C0001			2	2	PHILHOWER, BETHANY
32 HAMILTON STREET	0011	6	20					2	JENKINS MAISHA
33 HAMILTON STREET	0013	7	16					2	REILLY, ALEXA & TREVOR
34 HAMILTON ST.	0012	6	21.02	C0002			2	2	MCQUARRIE, MICHAEL & KARA
35 HAMILTON STREET	0013	7	17					2	KLIMENT ANDREEV
36 HAMILTON STREET	0011	6	19					2	FLEMING MARY E
39-41 HAMILTON STREET	0013	7	19					2	HARKER FORTY-EIGHT, LLC
40 HAMILTON STREET	0047	21	55.01					2	VALENTIN DIANE
1 HENDRICKSON WAY	0005	5	22					2	WALTER STEPHANIE R
2 HENDRICKSON WAY	0006	5	25					2	ROSE MARGARET M & ROSE LEE W

TAXING DISTRICT NO. 03 ALLENTOWN BORO

COUNTY NO. 13 MONMOUTH

PROPERTY LOCATION	PAGE NO.	BLOCK NO.	LOT NO.	LOT QUALIF.	ACCOUNT NO.	ZONE	TAX MAP	PROP CLASS	NAME OF OWNER
3 HENDRICKSON WAY	0005	5	23					2	KLINE ROBERT C & ELIZABETH
4 HENDRICKSON WAY	0008	5	53.09				1	2	4 HENDRICKSON WAY, CO.
5 HENDRICKSON WAY	0006	5	24					2	RATOFF ROBERT J
HIGH STREET	0030	14	39					15D	CORNELL HOUSE
HIGH STREET	0031	14	40					15D	PRESBYTERIAN CHURCH
HIGH STREET	0031	15	1					15A	UPPER FREEHOLD REGIONAL BD OF ED
HIGH STREET	0031	15	3					15D	ALLENTOWN PRESBYTERIAN CHURCH
1 HIGH STREET	0031	15	13					2	ARCHBALD CHARLES E III & STEFANIE
5 HIGH STREET	0031	15	11					2	FABIANO JOHN & BARBARA
7 HIGH STREET	0031	15	10					2	LULL WILLIAM & GARRISON MARY ANN
13 HIGH STREET	0031	15	9					2	BAMFORD DAVID
15 HIGH STREET	0031	15	8					2	DIEHL TIMOTHY A & LYNNE M
19 HIGH STREET	0031	15	7					2	PRESBYTERIAN CHURCH OF ALLENTOWN
21 HIGH STREET	0031	15	6					2	TINDALL NANCY L
23 HIGH STREET	0031	15	4					2	WENZEL EDWARD & TARA
60 HIGH STREET	0031	14	42.01				4	4A	PATTERSON DEBRA
62 HIGH STREET	0031	14	42.02				4	2	SWITLIK RICHARD JR & MARY ANN
INDIAN RUN	0040	17	98					15C	BOROUGH OF ALLENTOWN WATER DEPT
INDIAN RUN	0040	17	99					15C	BOROUGH OF ALLENTOWN
INDIAN RUN	0040	17	100					15C	BOROUGH OF ALLENTOWN
1 JOHNSON DRIVE	0049	23	17					2	NORBERG CHRISTOPHER & REBECCA
1A-1B JOHNSON DRIVE	0049	23	57.01				2	2	HABEL ALEXANDER K
2 JOHNSON DRIVE	0010	5	84					2	MC CAFFREY KENNETH L & JONES SUSAN
3 JOHNSON DRIVE	0049	23	18					2	FITZGERALD THOMAS E & JESSICA J
4 JOHNSON DRIVE	0010	5	83					2	BLUNDELL ERNEST
5 JOHNSON DRIVE	0049	23	19					2	LUISI ANTHONY J & DIANE L
7 JOHNSON DRIVE	0049	23	20					2	ARANGO LUIS G & ESQUEA ALBANIA A
9 JOHNSON DRIVE	0049	23	21					2	BRYAN AUDREY L & ROBERT W
10 JOHNSON DRIVE	0048	22	2					2	HUI KWOK HUNG & CHIU LUI
11 JOHNSON DRIVE	0049	23	22					2	LOICHLE ROGER C & VALERIE A
12 JOHNSON DRIVE	0048	22	3					2	WESTFALL GREGORY J & JANE L
LAKEVIEW DRIVE	0020	9	28.01				3	15C	BOROUGH OF ALLENTOWN
LAKEVIEW DRIVE	0020	9	29					15E	LAKEVIEW CEMETERY
LAKEVIEW DRIVE	0029	14	21					1	SIEGEL, GARY W & KATHLEEN K
LAKEVIEW DRIVE	0029	14	22					15C	BOROUGH OF ALLENTOWN
38 LAKEVIEW DRIVE	0020	9	26					2	DALLAS EDWARD JOHN & AMY LYNN
40 LAKEVIEW DRIVE	0026	13	1					2	CINCOTTA FRANK & STERNER DIANE S
44 LAKEVIEW DRIVE	0028	13	25					2	BRUCKBAUER JAMES & ELIZABETH
46 LAKEVIEW DRIVE	0028	13	24					2	JOHANSEN, VARDEN S & KATHY M
48 LAKEVIEW DRIVE	0028	13	23					2	TOGNA ALBERT PAUL & MONICA MARY
52 LAKEVIEW DRIVE	0028	13	22					2	MACALUSO LISA & ESCHERT DAVID A
54 LAKEVIEW DRIVE	0026	12	17					2	LENNOX, RYAN
56 LAKEVIEW DRIVE	0025	12	16					2	GALANTER JOYCE A
57 LAKEVIEW DRIVE	0029	14	20					2	SIEGEL, GARY W & KATHLEEN K
58 LAKEVIEW DRIVE	0023	11	18					2	BROWN D GEOFFREY & MELINDA
60 LAKEVIEW DRIVE	0023	11	17					2	BURROWS WILLIAM & MACALUSO JESSEA
61 LAKEVIEW DRIVE	0029	14	19					2	HALCAK RICHARD
64 LAKEVIEW DRIVE	0023	11	16					2	EFAR ROBERT
65 LAKEVIEW DRIVE	0029	14	18					2	SMITH TERESA & WAYNE R
66 LAKEVIEW DRIVE	0023	11	15					2	BAUER JOSEPH H & MARY P
68 LAKEVIEW DRIVE	0023	11	14					2	ZDUNEK CHRISTOPHER & KATHERINE
69 LAKEVIEW DRIVE	0029	14	17					2	SMITH GLENN A & OFFERY WENDY I
70 LAKEVIEW DRIVE	0023	11	13					2	NORELLI, NICHOLAS J
71 LAKEVIEW DRIVE	0029	14	16					2	VAN HORN JAMES J & VAN HORN AARON
72 LAKEVIEW DRIVE	0023	11	12					2	SCOZZARI PAUL & PIRONE ENRICA
73 LAKEVIEW DRIVE	0029	14	15					2	WHITLOCK NANCY
74 LAKEVIEW DRIVE	0023	11	11					2	MIX MICHAEL & LEANNE
75 LAKEVIEW DRIVE	0029	14	14					2	RUDDIMAN, JOHN A & JOAN
76 LAKEVIEW DRIVE	0023	11	10					2	MARTINEZ, DANIEL M
77 LAKEVIEW DRIVE	0029	14	13					2	STOUT JAMES KIERNEN & YI JULIE
78 LAKEVIEW DRIVE	0023	11	9					2	DAVIDSON SCOTT J & BEVERLY A
79 LAKEVIEW DRIVE	0029	14	12					2	BYRAM JODY & LEE ANN
80 LAKEVIEW DRIVE	0023	11	8					2	STEVENS-VAIL KATHLEEN
81 LAKEVIEW DRIVE	0029	14	11					2	POLICASTRO ANTHONY
82 LAKEVIEW DRIVE	0023	11	7					2	GUILIANO ROBERT V & GUILIANO R & P
83 LAKEVIEW DRIVE	0029	14	10					2	BROCKWAY, ALAN
84 LAKEVIEW DRIVE	0023	11	6					2	GOMBA STEPHEN & BROOKE
85 LAKEVIEW DRIVE	0028	14	9					2	GURDON FRIEDA

TAXING DISTRICT NO. 03 ALLENTOWN BORO

COUNTY NO. 13 MONMOUTH

PROPERTY LOCATION	PAGE NO.	BLOCK NO.	LOT NO.	LOT QUALIF.	ACCOUNT NO.	ZONE	TAX MAP	PROP CLASS	NAME OF OWNER
86 LAKEVIEW DRIVE	0023	11	5					2	VAN HANDEL LINDA
87 LAKEVIEW DRIVE	0028	14	8					2	RATCLIFFE DOUGLAS W & LESLIE
88 LAKEVIEW DRIVE	0022	11	4					2	PRINCIPALE JESSICA
89 LAKEVIEW DRIVE	0028	14	7					2	HARE TIMOTHY J & RENEE V
90 LAKEVIEW DRIVE	0022	11	3					2	BERLINGER CAROL L
91 LAKEVIEW DRIVE	0028	14	6					2	MERRITT PATRICK M
93 LAKEVIEW DRIVE	0028	14	5					2	RUTAN JASON & DEBIE
95 LAKEVIEW DRIVE	0028	14	3					2	RAHNER MATTHEW & DARLENE
97 LAKEVIEW DRIVE	0028	14	2					2	MOSLOWSKI STANLEY SR
98 LAKEVIEW DRIVE	0022	10	7					2	COCCO, ANTHONY VINCENT
99 LAKEVIEW DRIVE	0028	14	1					2	DUBRUL CHELSEA
MAIDEN LANE	0018	8	38					2	COOK MEREDITH C
MAIDEN LANE REAR	0019	8	43					1	.
8 MAIDEN LANE	0017	8	21.01				3	2	LAM DAVID S & BOWERS REBECCA V
12 MAIDEN LANE	0017	8	21				3	2	MEARA PHILIP J & LYNNE
32 1/2 NO MAIN STREET	0014	7	35					15C	BOROUGH OF ALLENTOWN
NO MAIN STREET	0004	4	9.04					1	BONKOSKI C & L C/O CAROL MICHNISKY
NO MAIN STREET	0007	5	40.02					1	BONKOSKI C & L C/O CAROL MICHNISKY
NO MAIN STREET	0014	7	32					1	FULTON BANK NA C/O CORP REAL ESTATE
NO MAIN STREET REAR	0014	7	34					1	GROGAN JOSEF, LAGES ROBERT & JOHANNE
NO MAIN STREET	0016	8	8.01					1	HERZ OLIVER J
1 NO MAIN STREET	0021	9	39					4A	MAIN STREET LOPRESTI LLC
2 NO MAIN STREET	0015	7	42					4A	2 NORTH MAIN STREET ASSOCIATES LLC
4 NO MAIN STREET	0015	7	41					2	ZUZULOCK STEPHEN & BUON ADAM
6 NO MAIN STREET	0015	7	40					2	GUMINA, MICHAEL & JAMIE
8 NO MAIN STREET	0015	7	39					15C	BOROUGH OF ALLENTOWN
9 NO MAIN STREET	0018	8	36					4A	CHAMBERLAIN MANAGEMENT, LLC
11 NO MAIN STREET	0018	8	35					2	RUSSO SHERYL
12 NO MAIN STREET	0015	7	38.01					4A	HEALER MANAGEMENT LLC
13 NO MAIN STREET	0018	8	34					2	INGRAM, SCOTT D & DEBORAH, TRUSTEES
15 NO MAIN STREET	0018	8	33					2	ERBE, LESTER S JR & JANE T
16 N MAIN ST	0015	7	38.02					2	BARROS, DANIEL & JESSICA
17 NO MAIN STREET	0018	8	32					2	ERBE LESTER S JR & JANE T
18 NO MAIN STREET	0015	7	37					2	BARAN, CHRISTOPHER G & TAMA V
19 NO MAIN STREET	0018	8	31					2	CAGLE KIMBERLY A & GO VIVENLI
20 NO MAIN STREET	0014	7	36					4A	FBALNJ001, LLC
21 NO MAIN STREET	0018	8	30					2	SZUL STEPHANIE P
23 NO MAIN STREET	0018	8	29					2	HENGELI JOSEPH W JR, BENTSEN SUZANNE
25-27 NO MAIN STREET	0018	8	28					2	WILSON WADE & SWIFT DONNA
26-28 NO MAIN STREET	0014	7	31					2	GROGAN JOSEF S, LAGES ROBERT, JOHANNE
29-31 NO MAIN STREET	0017	8	27					2	JUL'S REALTY LLC
30 NO MAIN STREET	0014	7	30					2	REED REBECCA
32 NO MAIN STREET	0014	7	29					2	FOX EDWARD J JR
33 NO MAIN STREET	0017	8	26					2	D'AGOSTINO MARK J & ANTOINETTE C
34 NO MAIN STREET	0014	7	28					2	HURT SHAWN C & NICOLE A
35 NO MAIN STREET	0017	8	25					2	NAROZNIAK MICHAEL R & LISA M
36 NO MAIN STREET	0014	7	27					2	BEAMS JOHN W & KAREN A.
37 NO MAIN STREET	0017	8	24					2	FORD JAMES F & ROBIN C
39 NO MAIN STREET	0017	8	23					2	MOONEY PATRICK J
40 NO MAIN STREET	0014	7	26					4A	FIRST COMMERCE REAL EST HOLDING LLC
41 NO MAIN STREET	0017	8	22					2	CRANE CAROL ANN
43 NO MAIN STREET	0017	8	15					2	KOVARIK, ROBERT JAMES & KALLI ANNE
45 NO MAIN STREET	0017	8	14					2	HUELBIG AMANDA & SIERZEGA DANIEL
47 NO MAIN ST	0017	8	20.01					2	NINI SEBASTIANO & ALBERINO
49 NO MAIN STREET	0017	8	13					2	SEBENZO LLC
53 NO MAIN STREET	0017	8	12					2	PRINCETON JUNCTION LLC
54 NO MAIN STREET	0045	21	44					2	SILVA MARY
55 NO MAIN STREET	0017	8	11					2	SWEET ANDREE L & SWEET ANDREE D
57-59 NO MAIN STREET	0016	8	9					4A	LUDWIG CRAIG & TERESA
60-A NO MAIN STREET	0045	21	42.03					2	STROVINSKY ROBERT E & ERZEN LISA A
60 NO MAIN STREET	0045	21	43					2	60 PAGMA PROPERTIES LLC C/O M PET
62 NO MAIN STREET	0007	5	41.03					2	GAGLIARDI, DOMENICO & MARIA
65 NO MAIN STREET	0016	8	8					4A	HERZ OLIVER J
68 NO MAIN STREET	0007	5	40.01					2	ROBERTS CARMELA
73 NO MAIN STREET	0016	8	7					2	TRELOAR ROSEANN & VON BARTHELD RICH
74 NO MAIN STREET	0004	4	9.01					2	DUBRUL RENEE
75 NO MAIN STREET	0016	8	6.01					2	GIULIANA, BERNARDO & GURRERA, ANGELA
76 NO MAIN STREET	0004	4	9.02					2	MCLAUGHLIN JEFFREY B & VICKIE R

TAXING DISTRICT NO. 03 ALLENTOWN BORO

COUNTY NO. 13 MONMOUTH

PROPERTY LOCATION	PAGE NO.	BLOCK NO.	LOT NO.	LOT QUALIF.	ACCOUNT NO.	ZONE	TAX MAP	PROP CLASS	NAME OF OWNER
77 NO MAIN STREET	0016	8	5					2	WOJCIK, DENNIS & KIM
78 NO MAIN STREET	0004	4	9.03					2	LEBENTRITT DONALD & CARLA
79 NO MAIN STREET	0016	8	6.02					2	LENART JUSTIN & KELSEY
81 NO MAIN STREET	0016	8	4					2	HARRIS JASON E
85 NO MAIN STREET	0016	8	3					1	HARRIS JASON
SO MAIN STREET	0021	9	37.01				3	1	OWEN SEELAND LLC C/O NICK DEMAURO
S MAIN ST	0030	14	33					15C	BOROUGH OF ALLENTOWN
S MAIN ST (F/K/A 71)	0030	14	34					15C	BOROUGH OF ALLENTOWN
SO MAIN STREET	0032	15	21					15C	BOROUGH OF ALLENTOWN - WATER DEPT
SO MAIN ST - REAR	0032	15	22					15C	BOROUGH OF ALLENTOWN -(WATER TANKS)
SO MAIN STREET	0032	15	26					15A	UPPER FREEHOLD REGIONAL BD OF ED
SO MAIN STREET	0033	15	28					1	PFEFFER CHRISTOPHER R & KENDRA D
SO MAIN STREET	0036	17	30.02					15C	BOROUGH OF ALLENTOWN
2 S MAIN ST	0038	17	53					4A	JJV LLC
3 SO MAIN STREET	0021	9	38					4A	OWEN SEELAND LLC C/O NICK DEMAURO
4 SO MAIN STREET	0038	17	52					4A	MARIA GAGLIARDI INC
6 SO MAIN STREET	0037	17	51					2	BALDACHINO FRANK D
7 SO MAIN STREET	0021	9	36					4A	OWEN SEELAND LLC C/O NICK DEMAURO
8 SO MAIN STREET	0037	17	50.02				4	4A	SKY PROPERTY MANAGEMENT LLC
9 SO MAIN STREET	0021	9	35					4A	LLD1 LLC
10 SO MAIN STREET	0037	17	50.01				4	4A	SLEEPY HOLLOW HOLDINGS INC
12 SO MAIN ST	0037	17	49					4A	SONNY DEAN, LLC
13 SO MAIN STREET	0021	9	34					2	LINZMAYER NEIL & MARIA
14-16 SO MAIN STREET	0037	17	43					15C	ALLENTOWN PUBLIC LIBRARY ASSOC
18 SO MAIN STREET	0037	17	42					4A	TSM PROPERTIES LLC
19 SO MAIN STREET	0021	9	33					4A	EVELYN C.GREENFIELD TRUST
20 SO MAIN STREET	0037	17	41					2	DABRONZO, SAM M & DIAMOND M
21-23 SO MAIN STREET	0020	9	31					4A	WISE OLD OWL LLC
22 SO MAIN STREET	0037	17	40.01					4A	MADISBLOOMS LLC
24 SO MAIN STREET	0036	17	36.01				4	4A	24 HADLEY GEORGIA LLC
25 SO MAIN STREET	0021	9	32					4A	GALANTHAY CHARLITA
27 SO MAIN STREET	0021	9	31.01					4A	GLORIAMADONNA LLC
28 SO MAIN STREET	0036	17	35.03				4	4A	24 HADLEY GEORGIA LLC
30 SO MAIN STREET	0036	17	34					4C	30 HADLEY GEORGIA LLC
33 SO MAIN STREET	0020	9	30					4A	SWAL PATRICK & MARIE
34 SO MAIN STREET	0036	17	32					4A	MPP REALTY LIMITED LIABILITY CO
35 SO MAIN STREET	0029	14	24					4A	EVELYN C GREENFIELD TRUST
36 SO MAIN STREET	0036	17	31					2	APPEL, DAVID M & MELODY
37 SO MAIN STREET	0030	14	25					2	FOY MICHAEL & STACY
38 SO MAIN STREET	0036	17	30.01					4A	SMITH STEPHANIE
39 SO MAIN STREET	0030	14	26				4	2	SINGARAYAR SHANIL & RICE ELIZABETH
40 SO MAIN STREET	0040	17	102					4A	ZIEGLER, TIMOTHY NICHOLAS
41 SO MAIN STREET	0030	14	27					2	FRITTS THOMAS
42 SO MAIN STREET	0036	17	29					4A	DANCH SAMUEL A JR & DAWN KRISTINE
43 SO MAIN STREET	0030	14	28					2	SPATOLA, RICHARD
45 SO MAIN STREET	0030	14	29					2	RUSSO, CROCE
47 SO MAIN STREET	0030	14	30					2	RUDIN CHARLES A
49 SO MAIN STREET	0030	14	31					2	WIKOFF ALICE E
51 SO MAIN STREET	0030	14	32					2	PULASKI, MATTHEW & SHANNON
68 SO MAIN STREET	0036	17	28					2	SCHEMBER JAMES V & DORA L
70-72 SO MAIN STREET	0036	17	27					2	JESSON JAMES A
73 SO MAIN STREET	0030	14	36					15D	PRESBYTERIAN CHURCH OF ALLENTOWN
74 SO MAIN STREET	0036	17	26					2	BIRRRER, DENISE A & STALKER, JONATHA
75 SO MAIN STREET	0030	14	37					15D	PRESBYTERIAN CHURCH IN ALLENTOWN
76 SO MAIN STREET	0036	17	24					2	HORNER RICHARD W
80 SO MAIN STREET	0035	17	23					2	STEVENS MAHLON & SANDRA
81 SO MAIN STREET	0030	14	38					2	ALLENTOWN PRESBYTERIAN CHURCH
82 SO MAIN STREET	0035	17	22					2	RINAUDO, FRANK R & FRITZ, DANA ANN
86 SO MAIN STREET	0035	17	21					2	DISTEFANO DAVID J III & SHEILA M
88 SO MAIN STREET	0035	17	19					2	DISTEFANO DAVID J & SHEILA
89 SO MAIN STREET	0031	15	14					2	LARSEN TIMOTHY
91 SO MAIN STREET	0032	15	15					2	SCHEFFEY BETH K
92 SO MAIN STREET	0035	17	18					2	BARLOW BRADLEY J & JUDITH J
93 SO MAIN STREET	0032	15	16					2	PATER B, SZWED C, WILLITS A
95 SO MAIN STREET	0032	15	17					2	PULLEN, MARIAN C
97 SO MAIN STREET	0032	15	18					2	HOLMES JOHNATHAN & DEANNA L
98 SO MAIN STREET	0035	17	17					2	BRADY JEREMY & JENNIFER E
99 SO MAIN STREET	0032	15	19					2	FINN ROBERT & REGINA

TAXING DISTRICT NO. 03 ALLENTOWN BORO

COUNTY NO. 13 MONMOUTH

PROPERTY LOCATION	PAGE NO.	BLOCK NO.	LOT NO.	LOT QUALIF.	ACCOUNT NO.	ZONE	TAX MAP	PROP CLASS	NAME OF OWNER
101 SO MAIN STREET	0032	15	20					2	LAVELLE EDWARD G & VIVIAN A
102 SO MAIN STREET	0035	17	16					2	SHIRINIAN MATTHEW & MOTOLA AMANDA M
104 SO MAIN ST	0035	17	13					2	MANGAN, ABIGAIL
106 SO MAIN STREET	0035	17	15					2	PLOSHAY JEFFREY J & MARTHA
107 SO MAIN STREET	0032	15	23					2	NINI ENZO & JENNIFER
108 SO MAIN STREET	0035	17	13.01					2	CLULEY, JOHN EDWARD & TANGO, SIERRA
111 SO MAIN STREET	0032	15	24					2	MARQUES JOSE & MARQUES ANTONIO
113 SO MAIN STREET	0032	15	25					2	PEPPLER, ROBERT B
114 SO MAIN STREET	0035	17	12					4A	PEPPLER FUNERAL HOME
115 SO MAIN STREET	0032	15	26.01					2	BARAN CHRISTOPHER G & TAMA V
118 SO MAIN STREET	0043	18	44					15D	PRESBYTERIAN PARSONAGE
122 SO MAIN STREET	0043	18	43					2	OLIVER, SHERYL JANE
123 SO MAIN STREET	0033	15	27					2	PFEFFER CHRISTOPHER R & KENDRA D
124 SO MAIN ST	0043	18	41					15E	ST JOHNS CEMETERY
126 SO MAIN ST	0043	18	40					2	OLSZEWSKI CHRISTOPHER & ELAINE
128 SO MAIN STREET	0043	18	39					2	READING ANDREW & JENNA
129 SO MAIN STREET	0033	15	29.01					2	RUDD, NICHOLAS FALLON & ERICA FUHRM
130 SO MAIN STREET	0043	18	38					2	LOMBARDO CINDY A
131 SO MAIN STREET	0033	15	30					2	O'DONNELL FRANCIS J JR & KATHLEEN M
133 SO MAIN STREET	0033	15	31					2	LAURINAITIS MARK & KATHLEEN
135 SO MAIN STREET	0033	15	32					2	DAVALA SUSAN B
136 SO MAIN STREET	0043	18	37					2	LAROCCA DONALD & MCPEAK- LAROCCA P
137 SO MAIN STREET	0033	15	34					2	DERISI, ANTHONY & GENEVIEVE
140 SO MAIN STREET	0043	18	36					2	GOYETTE NANO
141 SO MAIN STREET	0033	15	35.01					2	GALLICCHIO TRUST
142 SO MAIN STREET	0043	18	35					2	SALDINO ROBERT L & JACQUELINE E
143 SO MAIN STREET	0033	15	37.01					15F	SEMIDEY PEDRO & RICCARDI CHRISTINE
147 SO MAIN STREET	0033	15	39					2	PETROWSKI JOSEPH & WAGNER THERESA
148 SO MAIN STREET	0034	16	1					1	S E R LLC
149 SO MAIN STREET	0033	15	40					2	HINES JENNIFER & JAMES
150 SO MAIN STREET	0034	16	2					2	CLAYTON LINDSAY & ZARZECKI MATTHEW
151 SO MAIN STREET	0033	15	41					2	OLIVER, SHERYL
153 SO MAIN STREET	0033	15	42					2	TRUHAN, NICHOLAS G
154 SO MAIN STREET	0034	16	5					2	DILEO JENIFER
155 SO MAIN STREET	0034	15	43					2	PETZINGER WILLIAM C JR
156 SO MAIN STREET	0034	16	6.01					2	THOMSEN ELIZABETH J & BRIAN
157 SO MAIN STREET	0034	15	44					2	NINI DIANA
159 SO MAIN STREET	0034	15	45					2	FORT, DANIELLE K & MOSNER, ANDREW W
160 SO MAIN STREET	0034	16	8					2	IN, DIANA & AUGUSTIN, BETHSIE, ETAL
162 SO MAIN STREET	0034	16	9					2	LENNON JAMES S & AMY
MAIN & WAKER AVENUE	0019	9	1					4A	ALLENTOWN INVESTMENT, LLC
S MAIN STREET- REAR	0032	15	21	T01			6	4A	AT&T MOBILITY, ATTN TOWER PROP TAX
SO MAIN STREET-REAR	0037	17	37.01					15C	BOROUGH OF ALLENTOWN
3 MECHANIC STREET	0011	6	18					2	YAROS DAVID D
4-6 MECHANIC STREET	0047	21	55.02					2	DINIS, NICHOLAS
5 MECHANIC STREET	0011	6	17					2	KABIR MOHAMMED
7 MECHANIC STREET	0011	6	16					2	PENIX PATRICIA TRAMMELL
10 MECHANIC STREET	0047	21	56					2	WILLIAMS SHEILA VIOLA
3 NEW ROAD	0035	16	11					2	BIZZARRI NICOLE D
5 NEW ROAD	0034	16	10					2	CORRINGTON DAVID P & DEBORAH A
7 NEW ROAD	0034	16	9.01				5	2	SALVATORE MARYANN
2 NOLAN ROAD	0028	13	21					2	FOWLER JOHN
3 NOLAN ROAD	0026	12	18					2	HAMNETT KATHLEEN MARIE
4 NOLAN ROAD	0028	13	20					2	ASK MANAGEMENT, LLC
5 NOLAN ROAD	0026	12	19					2	LOCKINGTON SAMUEL JR & JEAN L
6 NOLAN ROAD	0027	13	19					2	WEST, ARTHUR H JR & JOAN M
7 NOLAN ROAD	0026	12	20					2	HYER KYLE & KRISTINE
8 NOLAN ROAD	0027	13	18					2	STAGNITTI SHELLEY
9 NOLAN ROAD	0026	12	21					2	COTTRELL CHARLES A IV
10 NOLAN ROAD	0027	13	17					2	BUREK CHRISTOPHER & DELINDA
11 NOLAN ROAD	0026	12	22					2	MCNICHOL LORRAINE B
12 NOLAN ROAD	0027	13	16					2	MURPHY ROBERT & ANDREA
13 NOLAN ROAD	0026	12	23					2	ARCURI BRUNO & DOMENICA
14 NOLAN ROAD	0027	13	15					2	GRAHAM ROBERT W & DONNA M
15 NOLAN ROAD	0026	12	24					2	PYLE HEATHER & ALEX CHRISTOPHER
17 NOLAN ROAD	0026	12	25					1	TINDALL FRANK H EST
19 NOLAN ROAD	0026	12	26					2	TINDALL CHARLOTTE G
21 NOLAN ROAD	0024	12	1					2	SMITH, BRANDON A & AROCHO, RILEY N

TAXING DISTRICT NO. 03 ALLENTOWN BORO

COUNTY NO. 13 MONMOUTH

PROPERTY LOCATION	PAGE NO.	BLOCK NO.	LOT NO.	LOT QUALIF.	ACCOUNT NO.	ZONE	TAX MAP	PROP CLASS	NAME OF OWNER
22 NOLAN ROAD	0020	9	18					2	BELVISO GERARDO & TARA
24 NOLAN ROAD	0020	9	19					2	PRZYBYLO THOMAS J % PRZYBYLO, JUDITH
PEARL STREET	0050	23	61.01					15C	BOROUGH OF ALLENTOWN
3 PEARL STREET	0050	23	64					2	LLOYD RICHARD A & ALICE A
4 PEARL STREET	0010	6	5					2	EDWARDS KENNETH L & RUTH M
5 PEARL STREET	0050	23	63					2	DEMAREST EDGAR & IDA RUTH
8 PEARL STREET	0010	6	6					2	HILL KENNETH
9 PEARL STREET	0050	23	62					2	JEFFREY DANIEL JOSHUA
10 PEARL STREET	0010	6	7					2	CORCIONE DAVID & BRADY ELIZABETH
12 PEARL STREET	0010	6	8					2	MOLNAR KYLE
13 PEARL STREET	0050	23	62.01					2	WILLOIS KEVIN M & CHERYL L
15 PEARL STREET	0050	23	61					2	WILLIAMS GEORGE, VANHART ALEXANDRIA
16 PEARL STREET	0011	6	9					2	HARDEN EDWARD JR & HARDEN CASSANDRA
18 PEARL STREET	0011	6	10					2	KIRKENIR JOHN D & DOYLE SAMANTHA L
19 PEARL STREET	0050	23	60					2	SHONK SAMUEL MICHAEL
21 PEARL STREET	0049	23	59					2	DREA, CHRISTOPHER M
22-24 PEARL STREET	0011	6	12					2	SAPUDAR TAYLOR & DRYWL ELIZABETH
23 PEARL STREET	0050	23	59.01					2	WALKER PATRICIA
25 PEARL ST	0049	23	58.02					2	ZUSHI BRIAN & HANSEN THERESA
26 PEARL STREET	0011	6	13					2	ROWE CHRISTOPHER & TRACY
27 PEARL STREET	0049	23	58.01					2	JAEGER, CATHERINE
28 PEARL STREET	0011	6	14					15C	BOROUGH OF ALLENTOWN
32 PEARL STREET	0011	6	15					15C	BOROUGH OF ALLENTOWN
1 POE LANE	0044	20	45					2	MONAHAN JON & JODI
2 POE LANE	0044	19	44					2	AGUIRRE ERIK & AMANDA
3 POE LANE	0044	20	46					2	ROWE WILLIAM & DUNN ELIZABETH
4 POE LANE	0044	19	43					2	PELLECCHIA JOSEPH & SUSAN
5 POE LANE	0044	20	47					2	BUSZKO PAULETTE
6 POE LANE	0044	19	42					2	6 POE LANE, CO.
7 POE LANE	0044	20	48					2	STATKUN RICHARD J & JOCELYN T
8 POE LANE	0044	19	41					2	FENIELLO MARJORIE L
9 POE LANE	0045	20	49					2	MATHES ANITA
10 POE LANE	0044	19	40					2	AURAND MATTHEW, CHRISTENSON VERONICA
11 POE LANE	0045	20	50					2	LYDICK CAROL J & HOMER J
12 POE LANE	0044	19	39					2	ROVNER CHAD A & SUSAN B
1 PONDVIEW DRIVE	0007	5	41.02				1	2	GAGLIARDI, DOMENICO & MARIA
2 PONDVIEW DRIVE	0047	21	53.18				1	2	MONTICELLO JOSEPH S & JAYNE E
3 PONDVIEW DRIVE	0008	5	53.20				1	2	WIREMAN MICHAEL C & JOANNE M
4 PONDVIEW DRIVE	0047	21	53.17				1	2	KODAY ROBERT L & GAIL G
5 PONDVIEW DRIVE	0008	5	53.19				1	2	ROSENKRANZ SHARON ETVIR
6 PONDVIEW DRIVE	0047	21	53.16				1	2	SHONK SAMUEL & STEPHANIE
7 PONDVIEW DRIVE	0008	5	53.18				1	2	BRAUNWORTH THOMAS E & NANCY A
8 PONDVIEW DRIVE	0047	21	53.15				1	2	TRIDICO TANNER & BLOOM PAULA
9 PONDVIEW DRIVE	0008	5	53.17				1	2	GIAIMO WILLIAM C & JANE L
10 PONDVIEW DRIVE	0047	21	53.14				1	2	RUSSO PETER G & MARIE
11 PONDVIEW DRIVE	0008	5	53.16				1	2	GOODSTEIN THOMAS E & NANCY M
12 PONDVIEW DRIVE	0047	21	53.13				1	2	LAFATA PAUL & ANNMARIE E
14 PONDVIEW DRIVE	0047	21	53.12				1	2	14 PONDVIEW DRIVE, CO.
15 PONDVIEW DRIVE	0008	5	53.15				1	2	BORES RICHARD J & LYNN R
16 PONDVIEW DRIVE	0047	21	53.11				1	2	RORER, CHARLES & KRISTIN
17 PONDVIEW DRIVE	0008	5	53.14				1	2	PAYSON DANIEL & ABBY
18 PONDVIEW DRIVE	0046	21	53.10				1	2	VELENGER DAVID J
19 PONDVIEW DRIVE	0008	5	53.13				1	2	EVANOWSKI ANDREW T & NANCY J
20 PONDVIEW DRIVE	0046	21	53.09				1	2	BOGDAN DENNIS K & VICKI E
21 PONDVIEW DRIVE	0008	5	53.12				1	2	RAGUCCI LISA & NICOLE
22 PONDVIEW DRIVE	0046	21	53.08				1	2	KWIETNIAK ALFRED M JR & MARY E
23 PONDVIEW DRIVE	0008	5	53.11				1	2	CASTROGIOVANNI PHILIP P & AMANDA N
24 PONDVIEW DRIVE	0046	21	53.07				1	2	PROVOST DONALD A JR & KIMBERLY A
25 PONDVIEW DRIVE	0008	5	53.10				1	2	ZELLER MATTHEW B
26 PONDVIEW DRIVE	0046	21	53.06				1	2	FEKETY DAVID & ROSS-FEKETY CORRYNN
27 PONDVIEW DRIVE	0007	5	53.08				1	2	CERTO, DOMINIC & KIMBERLY
28 PONDVIEW DRIVE	0046	21	53.05				1	2	GUTTADORA GREGORY & KRISTINA
29 PONDVIEW DRIVE	0007	5	53.07				1	2	BACOVIN CRAIG W & JULIANNE
30 PONDVIEW DRIVE	0046	21	53.04				1	2	MCNICHOL ADRIENNE
31 PONDVIEW DRIVE	0007	5	53.06				1	2	WOEHR MARY F
32 PONDVIEW DRIVE	0046	21	53.03				1	2	CIER GEORGE & CRISTINE
33 PONDVIEW DRIVE	0007	5	53.05				1	2	LEE JASON & JENNA
34 PONDVIEW DRIVE	0046	21	53.02				1	2	NOLAN SUSAN

TAXING DISTRICT NO. 03 ALLENTOWN BORO

COUNTY NO. 13 MONMOUTH

PROPERTY LOCATION	PAGE NO.	BLOCK NO.	LOT NO.	LOT QUALIF.	ACCOUNT NO.	ZONE	TAX MAP	PROP CLASS	NAME OF OWNER
35 PONDVIEW DRIVE	0007	5	53.04				1	2	GUZIK MICHAEL P & MICHELE
36 PONDVIEW DRIVE	0046	21	53.01				1	2	O'ROURKE JAMES F III & DEBORAH
37 PONDVIEW DRIVE	0007	5	53.03				1	2	COTTE WILLIAM & LINDA
39 PONDVIEW DRIVE	0007	5	53.02				1	2	KOONTZ THOMAS M & CYNTHIA
41 PONDVIEW DRIVE	0007	5	53.01				1	2	PIPARO ROBERT D & TRACEY M
PROBASCO DRIVE	0005	5	11.01					1	K W ASSOCIATES CORP
1 PROBASCO DRIVE	0004	5	1					2	BELLAMY, SIMONE E
2 PROBASCO DRIVE	0003	4	1					2	PETTY COLLEEN
3 PROBASCO DRIVE	0004	5	2					2	HAMNETT LAWRENCE W & DOROTHY J
4 PROBASCO DRIVE	0003	4	2					2	MAHNKOPF MICHAEL & ELAINE
5 PROBASCO DRIVE	0004	5	3					2	DJONNE PER S & DONNA M
6 PROBASCO DRIVE	0003	4	3					2	HAMON JOHN M & DAWN A
7 PROBASCO DRIVE	0004	5	4					2	PLEVA ALBERT A & BARBARA M
8 PROBASCO DRIVE	0003	4	4					2	JOHNSON LIVING TRUST
9 PROBASCO DRIVE	0004	5	5					2	STOUPPE DAVID A & MARGARET ANN
10 PROBASCO DRIVE	0002	3	1					2	PLEVA MICHAEL & WIMER AMANDA
11 PROBASCO DRIVE	0004	5	6					2	SPINOSA PATRICK & FRANCINE
13 PROBASCO DRIVE	0004	5	7					2	ROTH LAURIE A
15 PROBASCO DRIVE	0004	5	8					2	LANG SCOTT & CARIN
17 PROBASCO DRIVE	0004	5	9					2	BARKLEY MARY B
19 PROBASCO DRIVE	0004	5	10					2	LENART KEVIN
20 PROBASCO DRIVE	0002	2	11					2	NICKERSON, JAY S & KAREN
21 PROBASCO DRIVE	0005	5	11					2	ROMANOWSKI ALEXANDER
23 PROBASCO DRIVE	0005	5	12					2	BAILEY, LEE J & PEASE, BRITTANY M
25 PROBASCO DRIVE	0005	5	13					2	STANISLAW ALISA, CIACCIO KRISTOPHER
26 PROBASCO DRIVE	0001	1	12					2	CROME JOSHUA M & CESIA V
27 PROBASCO DRIVE	0005	5	14					2	WEINBERG JESS & SARAH
28 PROBASCO DRIVE	0001	1	11					2	JACKMAN, COREY & JACQUELINE
29 PROBASCO DRIVE	0005	5	15					2	MAGRO ROBERT & ARGIE
30 PROBASCO DRIVE	0001	1	10					2	ENGLESBE, TYLER & ALEXA
31 PROBASCO DRIVE	0005	5	16					2	FERDETTA JAMES P & MARYANN C
32 PROBASCO DRIVE	0001	1	9					2	DRENNAN MICHAEL C & KERRY F
33 PROBASCO DRIVE	0005	5	17					2	BELL WANDA CHRISTINE
34 PROBASCO DRIVE	0001	1	8					2	GOSSARD KENNETH H & GOSSARD BRUCE G
35 PROBASCO DRIVE	0005	5	18					2	MOJTA PATRICIA & BRIAN
37 PROBASCO DRIVE	0005	5	19					2	GRECO MARVIN M & MARIE L
39 PROBASCO DRIVE	0005	5	20					2	39 PROBASCO DRIVE, CO.
41 PROBASCO DRIVE	0005	5	21					2	SMITH KRISTOPHER E & ELIZABETH
3 QUINN ROAD	0024	12	2					2	OCHS ANNE
4 QUINN ROAD	0022	10	12					2	MATCHIN LEON
5 QUINN ROAD	0025	12	3					2	GALANTHAY C CHARLITA
6 QUINN ROAD	0022	10	11					2	SNEDEKER, COREY JO & DOWNES, CHARLE
8 QUINN ROAD	0022	10	10					2	DIEHL, TIMOTHY ALLEN & LYNNE CAVALL
10 QUINN ROAD	0022	10	9					2	ALVARADO MEGAN E & GERSAIN A
12 QUINN ROAD	0022	10	8					2	BEVILACQUA KIMBERLY M
13 QUINN ROAD	0022	11	2					2	BARBER HARRY F & NORMA JEAN
REAR GREENFIELD DR	0008	5	57.01				2	1	OWNER UNKNOWN
1 ROBINSON ROAD	0003	4	7					2	EDELS DIANA S
2 ROBINSON ROAD	0002	3	5					2	O'BRIEN JOHN C & BETH A
3 ROBINSON ROAD	0003	4	6					2	THAKER UMAKANT J & MAMTA U
4 ROBINSON ROAD	0002	3	4					2	GALLAGHER MATTHEW & SHARON
5 ROBINSON ROAD	0003	4	5					2	BOTT PETER J
6 ROBINSON ROAD	0002	3	3					2	LOBLEY RICHARD W & SANDRA L
8 ROBINSON ROAD	0002	3	2					2	SEELY TIMOTHY & JACQUELYN
1 SANDBURG DRIVE	0042	18	29					2	BUSZKO BRIAN
2 SANDBURG DRIVE	0043	19	33					2	FALLAT GEORGE & CHRISTINE
3 SANDBURG DRIVE	0042	18	28					2	CATSOULIS NICHOLAS & KAREN
5 SANDBURG DRIVE	0042	18	27					2	GLACE JOHN R JR & DIANE L
6 SANDBURG DRIVE	0045	20	56					2	WARNER JESSE R & WARNER HANNAH L
7 SANDBURG DRIVE	0042	18	26					2	BACON JOANNE M & MILES A
8 SANDBURG DRIVE	0045	20	55					2	ARNONE ALLISON
9 SANDBURG DRIVE	0042	18	25					2	MANDELBAUM ADAM & AMY
10 SANDBURG DRIVE	0045	20	54					2	HO, DAVID W & KIMBERLY
11 SANDBURG DRIVE	0042	18	24					2	DIBUCCIO CAROL
12 SANDBURG DRIVE	0045	20	53					2	HEDDY RICHARD G JR & EILEEN B
13 SANDBURG DRIVE	0042	18	23					2	WELLS FARGO BANK NA C/O SPEC LOAN
14 SANDBURG DRIVE	0045	20	52					2	TRANOSKY STEPHANIE
15 SANDBURG DRIVE	0042	18	22					2	BUTERA NICHOLAS C & NOVAK TRICIA

TAXING DISTRICT NO. 03 ALLENTOWN BORO

COUNTY NO. 13 MONMOUTH

PROPERTY LOCATION	PAGE NO.	BLOCK NO.	LOT NO.	LOT QUALIF.	ACCOUNT NO.	ZONE	TAX MAP	PROP CLASS	NAME OF OWNER
16 SANDBURG DRIVE	0045	20	51					2	LORQUET LOUISE
17 SANDBURG DRIVE	0042	18	21					2	ARGILAN ROBERT & SUZANN
19 SANDBURG DRIVE	0042	18	20					2	TARR JOHN & ELAINE
21 SANDBURG DRIVE	0042	18	19					2	DASILVA RAFAEL & TIETKE STEPHEN
23 SANDBURG DRIVE	0042	18	18					2	OTTAVIO RYAN & LUNDQUIST CAITLIN
25 SANDBURG DRIVE	0041	18	17					2	BURNS, DANIEL J
27 SANDBURG DRIVE	0041	18	16					2	SORDINI ANTHONY J & DANIELLE
29 SANDBURG DRIVE	0041	18	15					2	GARRETT WILLIAM E & NANCY E
31 SANDBURG DRIVE	0041	18	14					2	PYLE FRANK H & MONICA J
33 SANDBURG DRIVE	0041	18	13					2	SHAHMEHDI DANISH
35 SANDBURG DRIVE	0041	18	12					2	CHEFF ROBERT C & TANYA A
37 SANDBURG DRIVE	0041	18	11					2	CUTTRE JOSEPH & CATHERINE
39 SANDBURG DRIVE	0041	18	10					2	DUSEK ALITA K
50 1/2 CHURCH STREET	0039	17	73					2	SILVA ELDON JOSEPH & DONNA
1 TWAIN DRIVE	0042	18	31					2	CUNNINGHAM SHARON LYNN
2 TWAIN DRIVE	0040	18	1					2	KELLY LEONART D & KELLY LISA
3 TWAIN DRIVE	0042	18	30					2	BOLSTER DAVID & KERRI A
4 TWAIN DRIVE	0040	18	2					15F	FERNANDEZ ADRIEL & NANCY S
6 TWAIN DRIVE	0040	18	3					2	KELLY LISA L
7 TWAIN DRIVE	0043	19	34					2	SHINAL GEORGE J JR & VALERIE H
8 TWAIN DRIVE	0041	18	4					2	BECHAMPS THOMAS D & SUSAN
9 TWAIN DRIVE	0044	19	35					2	TAVERNITE VINCENT & DIANA
10 TWAIN DRIVE	0041	18	5					2	GUENTHER MELISSA M
11 TWAIN DRIVE	0044	19	36					2	ELDER JOHN A & BETTY D
12 TWAIN DRIVE	0041	18	6					2	LUMIA FRANCIS J & CAROLYN K
13 TWAIN DRIVE	0044	19	37					2	ERB BRIAN K & DENISE
14 TWAIN DRIVE	0041	18	7					2	SAVEDOFF JAMIE & DEBRA
15 TWAIN DRIVE	0044	19	38					2	MAGUIRE COLLEEN
16 TWAIN DRIVE	0041	18	8					2	MEARA PHILIP J & TARA
18 TWAIN DRIVE	0041	18	9					2	TRUJILLO CANDELARI & PIETRONILLA
WAKER AVENUE	0021	9	44					4A	NJ BELL TELE CO,C/O DUFF & PHELPS
WAKER AVENUE	0021	9	45				3	15C	BOROUGH OF ALLENTOWN
12 WAKER AVENUE	0018	8	37					2	COOK MEREDITH C
19 WAKER AVE	0019	9	4					2	DESHONG WAYNE L JR
20 WAKER AVENUE	0018	8	38.01					2	STANHOPE ANDREW J & PRIMICH CARLY E
21 WAKER AVENUE	0019	9	5					15F	PENNREACH
22 WAKER AVENUE	0018	8	39					2	SZALANCZY VALERIE
24 WAKER AVENUE	0018	8	40					2	RUFFI, GABRIEL L
26 WAKER AVENUE	0019	8	41					2	KERCUNGA VIOLETA
27 WAKER AVENUE	0019	9	6.01					2	MERIAS CHRISTOS K & SUZANNE
29 WAKER AVE	0019	9	6.02					2	LENIHAN, CHRISTOPHER & RILEY, JILLI
49 WAKER AVENUE	0020	9	20					2	SWAYSLAND DONALD J & WENDY P
51 WAKER AVENUE	0021	10	1					2	AIRO FRANCESCO S & VINCENZA
53 WAKER AVENUE	0021	10	2					2	BECKER ALICIA C
55 WAKER AVENUE	0022	10	3					2	PATTERSON LARRY A & CAROL A
57 WAKER AVENUE	0022	10	4					2	DUTTON UWE R & JULIA A
59 WAKER AVENUE	0022	10	5					2	GIOVANELLI JACQUELINE
61 WAKER AVENUE	0022	10	6					2	DUTTON, KARIN URSULA
WALDRON ROAD	0021	9	43				3	1	NETZER JOSEPH H
10 WALDRON ROAD	0020	9	24					2	STROBINO DAVID G & PAMELA J
12 WALDRON ROAD	0020	9	23.01					2	VALPREDA SUZANNE M
23 WALDRON ROAD	0026	13	3					2	STONEBACK ALAN M & MARION N
25 WALDRON ROAD	0026	13	4					2	TOMALINAS ERIC B & CHRISTINA A
26 WALDRON ROAD	0019	9	7					2	FRANCO LIZ & CHARLES
27 WALDRON ROAD	0026	13	5					2	HANCE DAVID E & ELLIS MICHELE F
28 WALDRON ROAD	0019	9	8					2	JEWELL DAVID H
29 WALDRON ROAD	0027	13	6					2	HUDSON, JEFFREY & LILLEY, CLAUDIA S
30 WALDRON ROAD	0019	9	9					2	LARSEN KURT L
31 WALDRON ROAD	0027	13	7					2	MCCLEASTER FRANK & TINA
32 WALDRON ROAD	0019	9	10					2	WHITEHOUSE BARRY R
33 WALDRON ROAD	0027	13	8					2	CORBIN DAVID & KRISTINE
34 WALDRON ROAD	0019	9	11					2	LANGENSTEIN, MATTHEW G & LAUREN R
35 WALDRON ROAD	0027	13	9					2	EPISCOPO, KELSEY
36 WALDRON ROAD	0019	9	12					2	CAREY, SARAH & CHARLES
37 WALDRON ROAD	0027	13	10					2	WILLIAMS PATRICK C
38 WALDRON ROAD	0019	9	13					2	DASH, RITESH
39 WALDRON ROAD	0027	13	11					2	SMITH CLAIRE
40 WALDRON ROAD	0020	9	14					2	SZEKER SUZANNE L

TAXING DISTRICT NO. 03 ALLENTOWN BORO

COUNTY NO. 13 MONMOUTH

PROPERTY LOCATION	PAGE NO.	BLOCK NO.	LOT NO.	LOT QUALIF.	ACCOUNT NO.	ZONE	TAX MAP	PROP CLASS	NAME OF OWNER
41 WALDRON ROAD	0027	13	12					2	BUSCHHOFF CARLA
42 WALDRON ROAD	0020	9	15					2	GALATI, AUDREY
43 WALDRON ROAD	0027	13	13					2	SNOOK GLENN J & MICHELE A
44 WALDRON ROAD	0020	9	16					2	PRZYBYLO THOMAS
45 WALDRON ROAD	0027	13	14					2	MALDONADO LYNDA
46 WALDRON ROAD	0020	9	17					2	SMISLOFF, MICHAEL L & EILEEN
1 WILBUR DRIVE	0047	21	57					2	KUZMA RONALD J & EILEEN J
2 WILBUR DR	0049	23	58.03					2	NAGOORPITCHAI SABIR M & FAZLIYA M
3 WILBUR DRIVE	0047	21	58					2	THE NANCY N GOLDBERGER LIVING TRUST
4 WILBUR DR	0048	22	4					2	EPISCOPO, KATELYN L & NICHOLAS J
5 WILBUR DRIVE	0048	21	59					2	MULVEY PATRICK
6 WILBUR DRIVE	0048	22	5					2	WOOD DONALD D JR & CAROL JEAN
7 WILBUR DRIVE	0048	21	60					2	SKOLKA, CHRISTOPHER & HAND, JAMIE
8 WILBUR DRIVE	0048	22	6					2	DONOHER ROBERT J & DEBORAH A
9 WILBUR DRIVE	0048	21	61					2	LAMENTA ASHLEY L
10 WILBUR DRIVE	0048	22	7					2	CANITANO, ANDREW & TARA RENEE
11 WILBUR DRIVE	0048	21	62					2	TOSCANO JEANNETTE
15 WILBUR DRIVE	0048	21	63					2	LOAIZA JULIAN & CORDOBA NINI
YARDVILLE ROAD	0040	18	2.01					4C	TOWNE MEWS LLC C/O AFFILIATED MNGMT

1 L i n e	2 Block No. Lot No. Qualification Account No.	3 Land Dimensions Building Description Additional Lots Acreage Prop. Class	4 Owner's Name Address City State Property Location Billing Code Zip Code	5 Land Improvement Total	6 Exemptions Cd. Amount	7 Net Taxable Value	8 Deduct. Cd.Quan.	9 Special Tax Codes	10 Num Units	12 DED AMT 2025 TAX 2026 1ST
1	1 1	94X118IRR .0000	2 CRAWFORD JOHN C & KATHRYN C 2 COATES RD RD 2 ALLENTOWN NJ 2 COATES ROAD 00660 08501	169000 204700 373700		373700			01	.00 11701.55 5850.78
2	1 2	82X140IRR .0000	2 MYERS THOMAS & MOYLAN MICHELE P 4 COATES RD RD 2 ALLENTOWN NJ 4 COATES ROAD 08501	162200 236800 399000		399000			01	.00 12230.06 6115.03
3	1 3	82X140IRR .0000	2 IBRAHIM GEORGE & HENNIS-GERGES S 6 COATES RD ALLENTOWN NJ 6 COATES ROAD 08501	163500 163500 327000		327000			01	.00 10860.91 5430.46
4	1 4	88X145IRR .0000	2 TEW JOHN & MARY 8 COATES RD ALLENTOWN NJ 8 COATES ROAD 08501	167300 254100 421400		421400			01	.00 13081.34 6540.67
5	1 5	80X130IRR 2SF1G .0000	2 CLAWSON FLOYD F 21 ALLEN DR ALLENTOWN NJ 21 ALLEN DRIVE 08501	170600 134100 304700		304700	V 1 01		01	250.00 9702.88 4851.44
6	1 6	85X130 1SF1G .2537	2 SMITH JONATHAN H & TRACI A 23 ALLEN DRIVE ALLENTOWN NJ 23 ALLEN DRIVE 00660 08501	150500 210000 360500		360500			01	.00 11208.52 5604.26
7	1 7	85X152IRR 2SF1G .0000	2 RUBINO CARL A & MICHELE A 25 ALLEN DR RD 2 ALLENTOWN NJ 25 ALLEN DRIVE 00660 08501	153500 167100 320600		320600			01	.00 9949.34 4974.67
8	1 8	85X140IRR .0000	2 GOSSARD KENNETH H & GOSSARD BRUCE G 34 PROBASCO DRIVE ALLENTOWN NJ 34 PROBASCO DRIVE 08501	157000 132800 289800		289800			01	.00 9534.34 4767.17
9	1 9	85X165IRR .0000	2 DRENNAN MICHAEL C & KERRY F 32 PROBASCO DRIVE ALLENTOWN NJ 32 PROBASCO DRIVE 08501	161800 185200 347000		347000			01	.00 11275.91 5637.96
10	1 10	85X145IRR .0000	2 ENGLESBE, TYLER & ALEXA 30 PROBASCO DRIVE ALLENTOWN, NJ 30 PROBASCO DRIVE 08501	171300 228500 399800		399800			01	.00 11414.25 5707.13
11	1 11	85X145 .2829	2 JACKMAN, COREY & JACQUELINE 28 PROBASCO DRIVE ALLENTOWN, NJ 28 PROBASCO DRIVE 08501	179800 217200 397000		397000			01	.00 11304.29 5652.15
12	1 12	185X130TRI .5521	2 CROME JOSHUA M & CESIA V 26 PROBASCO DRIVE ALLENTOWN NJ 26 PROBASCO DRIVE 00660 08501	164100 212800 376900		376900			01	.00 12141.38 6070.69
13	2 1	75X130IRR .0000	2 LOPEZ-MENA TRUST 2 GRAHAM ROAD ALLENTOWN, NJ 2 GRAHAM ROAD 08501	166500 231300 397800		397800			01	.00 12226.51 6113.26
14	2 2	85X138 .2693	2 TRUZZOLINO, MARC & JACLYN RAE 4 GRAHAM ROAD ALLENTOWN, NJ 4 GRAHAM ROAD 08501	162600 189800 352400		352400			01	.00 10921.21 5460.61

1 L i n e	2 Block No. Lot No. Qualification Account No.	3 Land Dimensions Building Description Additional Lots Acreage	Prop. Class	4 Owner's Name Address City State Property Location	Billing Code Zip Code	5 Land Improvement Total	6 Exemptions Cd. Amount	7 Net Taxable Value	8 Deduct. Cd.Quan.	9 Special Tax Codes	10 Num Units	12 DED AMT 2025 TAX 2026 1ST
1	2 3	85X138IRR .0000	2	KAUFMAN MARK & HOLLY 6 GRAHAM ROAD ALLENTOWN NJ 6 GRAHAM ROAD	00672 08501	162600 204700 367300		367300			01	.00 11339.76 5669.88
2	2 4	80X135IRR .0000	2	PETAK, JENAI NICOLE 8 GRAHAM ROAD ALLENTOWN, NJ 8 GRAHAM ROAD	00660 08501	159800 129900 289700		289700			01	.00 9140.62 4570.31
3	2 5	108X100IRR 1SF1G .0000	2	GRUZLOVIC HOPE 15 ALLEN DRIVE ALLENTOWN NJ 15 ALLEN DRIVE	08501	166700 104000 270700		270700			01	.00 8913.61 4456.81
4	2 6	110X100IRR 2SF1G .0000	2	FERNANDEZ VALERIE 17 ALLEN DRIVE ALLENTOWN NJ 17 ALLEN DRIVE	08501	169500 174600 344100		344100			01	.00 10726.13 5363.07
5	2 7	85X134IRR .0000	2	HULIT ROBERT F & MARGARET L 7 COATES RD ALLENTOWN NJ 7 COATES ROAD	00660 08501	158100 206400 364500		364500			01	.00 11229.80 5614.90
6	2 8	85X136IRR .0000	2	PELLECCHIA, VALERIE LYNN 5 COATES ROAD ALLENTOWN, NJ 5 COATES ROAD	08501	162600 169700 332300		332300			01	.00 10800.62 5400.31
7	2 9	85X136 2SF1G .2654	2	KOHLMAYER KATIE L & GEORGE T 3 COATES ROAD ALLENTOWN NJ 3 COATES ROAD	08501	163500 212500 376000		376000			01	.00 12297.45 6148.73
8	2 10	75X130IRR .0000	2	FURDA MICHAEL & DONNA A 1 COATES RD RD 2 ALLENTOWN NJ 1 COATES ROAD	08501	165600 258900 424500		424500			01	.00 13265.78 6632.89
9	2 11	85X130 .2537	2	NICKERSON, JAY S & KAREN 20 PROBASCO DR ALLENTOWN, N J 20 PROBASCO DRIVE	08501	162600 199600 362200		362200			01	.00 11197.88 5598.94
10	3 1	110X100IRR 1SF1G .0000	2	PLEVA MICHAEL & WIMER AMANDA 10 PROBASCO DRIVE ALLENTOWN NJ 10 PROBASCO DRIVE	08501	171700 84900 256600		256600			01	.00 8246.78 4123.39
11	3 2	85X134IRR 1SF1G .0000	2	SEELY TIMOTHY & JACQUELYN 8 ROBINSON RD ALLENTOWN NJ 8 ROBINSON ROAD	08501	162600 135100 297700		297700			01	.00 9736.52 4868.26
12	3 3	85X140IRR 1SF2G .0000	2	LOBLEY RICHARD W & SANDRA L 6 ROBINSON RD RD 2 ALLENTOWN NJ 6 ROBINSON ROAD	00597 08501	163900 215400 379300		379300			01	.00 11687.37 5843.69
13	3 4	85X140IRR 1SF1G .0000	2	GALLAGHER MATTHEW & SHARON 4 ROBINSON RD ALLENTOWN NJ 4 ROBINSON ROAD	00660 08501	163500 111500 275000		275000			01	.00 8335.45 4167.73
14	3 5	85X128IRR 1SF1G .0000	2	O'BRIEN JOHN C & BETH A 2 ROBINSON RD RD 2 ALLENTOWN NJ 2 ROBINSON ROAD	00597 08501	172700 172500 345200		345200			01	.00 10793.52 5396.76

2305400

0

3

2379700

4685100

5

1 L i n e	2 Block No. Lot No. Qualification Account No.	3 Land Dimensions Building Description Additional Lots Acreage	4 Owner's Name Address City State Property Location	5 Billing Code Zip Code	6 Land Improvement Total	7 Exemptions Cd. Amount	8 Net Taxable Value	9 Deduct. Cd.Quan.	10 Special Tax Codes	11 Num Units	12 DED AMT 2025 TAX 2026 1ST
1	3 6	85X152IRR 1SF1G .0000	2 BECKERMAN REBECCA T 9 ALLEN DRIVE ALLENTOWN NJ 9 ALLEN DRIVE	00660 08501	157600 179600 337200		337200			01	.00 10371.43 5185.72
2	3 7	85X130IRR 2SF1G .0000	2 DUTKO J & F, SHOESMITH P, COLLINS J 11 ALLEN DRIVE ALLENTOWN NJ 11 ALLEN DRIVE	08501	172800 80900 253700		253700			01	.00 8129.72 4064.86
3	3 8	85X165IRR .0000	2 MAY, JAY JAMES & TONG, CAN 7 GRAHAM ROAD ALLENTOWN, NJ 7 GRAHAM ROAD	08501	154500 168000 322500		322500			01	.00 10023.82 5011.91
4	3 9	85X154IRR .0000	2 JALIJALI ANTONIO & JOCELYN 5 GRAHAM RD ALLENTOWN NJ 5 GRAHAM ROAD	08501	164300 199800 364100		364100			01	.00 11336.21 5668.11
5	3 10	85X138IRR .0000	2 SMITH THOMAS & GAIL 3 GRAHAM RD RD 2 ALLENTOWN NJ 3 GRAHAM ROAD	08501	162600 201500 364100		364100			01	.00 11726.38 5863.19
6	3 11	82X125IRR .0000	2 FRAULO ANTHONY & JEANETTE 1 GRAHAM RD RD 2 ALLENTOWN NJ 1 GRAHAM ROAD	00660 08501	169000 222400 391400		391400			01	.00 12063.35 6031.68
7	4 1	111X119IRR 1SF .0000	2 PETTY COLLEEN 2 PROBASCO DRIVE ALLENTOWN NJ 2 PROBASCO DRIVE	08501	164600 116100 280700		280700			01	.00 9186.73 4593.37
8	4 2	85X134 1SF .2615	2 MAHNKOPF MICHAEL & ELAINE 4 PROBASCO DR RD 2 ALLENTOWN NJ 4 PROBASCO DRIVE	08501	162600 143000 305600		305600			01	.00 10002.54 5001.27
9	4 3	85X134 1SF2G .2615	2 HAMON JOHN M & DAWN A 6 PROBASCO DR RD 2 ALLENTOWN NJ 6 PROBASCO DRIVE	00660 08501	162600 193700 356300		356300			01	.00 10506.21 5253.11
10	4 4	129X129IRR 1SF1G .0000	2 JOHNSON LIVING TRUST 8 PROBASCO DR ALLENTOWN NJ 8 PROBASCO DRIVE	08501	181400 151500 332900		332900			01	.00 10513.31 5256.66
11	4 5	85X130IRR 1SF1G .0000	2 BOTT PETER J 5 ROBINSON RD RD 2 ALLENTOWN NJ 5 ROBINSON ROAD	08501	161800 142300 304100		304100			01	.00 9920.96 4960.48
12	4 6	85X130 1SF1G .2537	2 THAKER UMAKANT J & MAMTA U 3 ROBINSON ROAD ALLENTOWN NJ 3 ROBINSON ROAD	00660 08501	162600 174900 337500		337500			01	.00 10715.49 5357.75
13	4 7	85X130 1SF1G .2537	2 EDELS DIANA S 1 ROBINSON RD. ALLENTOWN NJ 1 ROBINSON ROAD	00660 08501	162600 172900 335500		335500			01	.00 10857.37 5428.69
14	4 8	210X130TRI 1SF .6267	2 D'AURIA VINCENT D & KOT LAURIE 3 ALLEN DR RD 2 ALLENTOWN NJ 3 ALLEN DRIVE	00660 08501	159200 198900 358100		358100			01	.00 11541.94 5770.97

2298200

0

4

2345500

4643700

8

1 L i n e	2 Block No. Lot No. Qualification Account No.	3 Land Dimensions Building Description Additional Lots Acreage Prop. Class	4 Owner's Name Address City State Property Location Billing Code Zip Code	5 Land Improvement Total	6 Exemptions Cd. Amount	7 Net Taxable Value	8 Deduct. Cd.Quan.	9 Special Tax Codes	10 Num Units	12 DED AMT 2025 TAX 2026 1ST
1	4 9.01	56X233IRR 2SS2G .0000	2 DUBRUL RENEE 74 N MAIN STREET ALLENTOWN NJ 74 NO MAIN STREET	00660 132500 145100 277600 08501		277600			01	.00 8480.88 4240.44
2	4 9.02	134X259 .7967	2 MCLAUGHLIN JEFFREY B & VICKIE R 76 N MAIN ST RD 2 ALLENTOWN, N J 76 NO MAIN STREET	00660 171800 346700 518500 08501		518500			03	.00 16490.00 8245.00
3	4 9.03	140X267 10B .8581	2 LEBENTRITT DONALD & CARLA 78 N MAIN ST ALLENTOWN NJ 78 NO MAIN STREET	00672 177000 351600 528600 08501		528600			02	.00 18086.15 9043.08
4	4 9.04	30X233 .1605	1 BONKOSKI C & L C/O CAROL MICHNISKY 36 BROOKTREE ROAD EAST WINDSOR NJ NO MAIN STREET	33900 0 33900 08520		33900			00	.00 925.77 462.89
5	5 1	103X124IRR 1SF2G .0000	2 BELLAMY, SIMONE E 1 PROBASCO DRIVE ALLENTOWN, NJ 1 PROBASCO DRIVE	08501 164700 157500 322200		322200			01	.00 10123.14 5061.57
6	5 2	85X130 1SF2G .2537	2 HAMNETT LAWRENCE W & DOROTHY J 3 PROBASCO DR RD 2 ALLENTOWN NJ 3 PROBASCO DRIVE	08501 162600 148600 311200		311200			01	.00 9764.89 4882.45
7	5 3	85X130 1SF2G .2537	2 DJONNE PER S & DONNA M 1 RIVER EDGE DRIVE SANDY HOOK, CT 5 PROBASCO DRIVE	06482 162600 163700 326300		326300			01	.00 10186.98 5093.49
8	5 4	85X130 .2537	2 PLEVA ALBERT A & BARBARA M 7 PROBASCO DR ALLENTOWN NJ 7 PROBASCO DRIVE	08501 162600 200800 363400		363400	V 1 02		01	250.00 10983.35 5491.68
9	5 5	85X130 1SF1G .2537	2 STOUPPE DAVID A & MARGARET ANN 9 PROBASCO DR ALLENTOWN NJ 9 PROBASCO DRIVE	08501 162600 156400 319000		319000			01	.00 9984.81 4992.41
10	5 6	85X130 1SF2G .2537	2 SPINOSA PATRICK & FRANCINE 11 PROBASCO DRIVE ALLENTOWN NJ 11 PROBASCO DRIVE	00672 162600 173100 335700 08501		335700			01	.00 10453.01 5226.51
11	5 7	85X130 1SF2G .2537	2 ROTH LAURIE A 13 PROBASCO DR ALLENTOWN NJ 13 PROBASCO DRIVE	00660 162600 145100 307700 08501		307700			01	.00 10023.82 5011.91
12	5 8	85X130 .2537	2 LANG SCOTT & CARIN 15 PROBASCO DRIVE ALLENTOWN NJ 15 PROBASCO DRIVE	00660 162600 202400 365000 08501		365000			01	.00 11173.05 5586.53
13	5 9	85X130 .2537	2 BARKLEY MARY B 17 PROBASCO DR ALLENTOWN NJ 17 PROBASCO DRIVE	08501 162600 211000 373600		373600			01	.00 11520.66 5760.33
14	5 10	85X130 .2537	2 LENART KEVIN 19 PROBASCO DR ALLENTOWN NJ 19 PROBASCO DRIVE	08501 162600 221300 383900		383900			01	.00 11807.96 5903.98

1 L i n e	2 Block No. Lot No. Qualification Account No.	3 Land Dimensions Building Description Additional Lots Acreage Prop. Class	4 Owner's Name Address City State Property Location Billing Code Zip Code	5 Land Improvement Total	6 Exemptions Cd. Amount	7 Net Taxable Value	8 Deduct. Cd.Quan.	9 Special Tax Codes	10 Num Units	12 DED AMT 2025 TAX 2026 1ST
1	5 11	85X130 .2537	2 ROMANOWSKI ALEXANDER 21 PROBASCO DR RD 2 ALLENTOWN NJ 21 PROBASCO DRIVE 08501	162600 126000 288600		288600			01	.00 9129.98 4564.99
2	5 11.01	10X130 .0298	1 K W ASSOCIATES CORP 999 HIDDEN LAKE NORTH BRUNSWICK, N J PROBASCO DRIVE 08902	4900 0 4900		4900			00	.00 230.56 115.28
3	5 12	85X130 .2537	2 BAILEY, LEE J & PEASE, BRITTANY M 23 PROBASCO DRIVE ALLENTOWN, NJ 23 PROBASCO DRIVE 08501	162600 215900 378500		378500			01	.00 11655.44 5827.72
4	5 13	85X130 .2537	2 STANISLAW ALISA, CIACCIO KRISTOPHER 25 PROBASCO DR ALLENTOWN NJ 25 PROBASCO DRIVE 08501	162600 215800 378400		378400			01	.00 11651.90 5825.95
5	5 14	85X130 .2537	2 WEINBERG JESS & SARAH 27 PROBASCO DR ALLENTOWN NJ 27 PROBASCO DRIVE 08501	162600 180600 343200		343200			01	.00 10665.83 5332.92
6	5 15	85X182IRR .0000	2 MAGRO ROBERT & ARGIE 29 PROBASCO DR RD 2 ALLENTOWN NJ 29 PROBASCO DRIVE 08501	176500 214900 391400		391400			01	.00 11985.31 5992.66
7	5 16	80X182IRR .0000	2 FERDETTA JAMES P & MARYANN C 31 PROBASCO DR ALLENTOWN NJ 31 PROBASCO DRIVE 08501	180200 208100 388300		388300			01	.00 12081.08 6040.54
8	5 17	85X140 .2732	2 BELL WANDA CHRISTINE 33 PROBASCO DR ALLENTOWN NJ 33 PROBASCO DRIVE 08501 00660	156100 280400 436500		436500 *PARTIAL*			01	.00 13616.93 6808.47
9	5 18	85X140 .2732	2 MOJTA PATRICIA & BRIAN 35 PROBASCO DRIVE ALLENTOWN NJ 35 PROBASCO DRIVE 08501	156100 240100 396200		396200			01	.00 12045.61 6022.81
10	5 19	90X130IRR .0000	2 GRECO MARVIN M & MARIE L 37 PROBASCO DR RD2 ALLENTOWN NJ 37 PROBASCO DRIVE 08501	159700 216500 376200		376200	V 1 02		01	250.00 11327.41 5663.71
11	5 20	85X150IRR .0000	2 39 PROBASCO DRIVE, CO. 39 PROBASCO DR ALLENTOWN NJ 39 PROBASCO DRIVE 08501	157700 182000 339700		339700	W 1 02		01	250.00 10291.68 5145.84
12	5 21	80X185IRR .0000	2 SMITH KRISTOPHER E & ELIZABETH 41 PROBASCO DRIVE ALLENTOWN NJ 41 PROBASCO DRIVE 08501 00660	157200 153700 310900		310900			01	.00 9591.09 4795.55
13	5 22	80X195IRR 2SCB1G .0000	2 WALTER STEPHANIE R 1 HENDRICKSON WAY ALLENTOWN NJ 1 HENDRICKSON WAY 08501 00660	156000 181400 337400		337400			01	.00 10460.10 5230.05
14	5 23	80X195IRR 1SF1G .0000	2 KLINE ROBERT C & ELIZABETH 3 HENDRICKSON WAY RD 2 ALLENTOWN NJ 3 HENDRICKSON WAY 08501	168200 181200 349400		349400			01	.00 10885.74 5442.87

V01 250

W01 250

2123000

0

5

2596600

4719600

23

1 L i n e	2 Block No. Lot No. Qualification Account No.	3 Land Dimensions Building Description Additional Lots Acreage Prop. Class	4 Owner's Name Address City State Property Location Billing Code Zip Code	5 Land Improvement Total	6 Exemptions Cd. Amount	7 Net Taxable Value	8 Deduct. Cd.Quan.	9 Special Tax Codes	10 Num Units	12 DED AMT 2025 TAX 2026 1ST
1	5 24	84X193IRR 1SF1G .0000	2 RATOFF ROBERT J 5 HENDRICKSON WAY RD2 ALLENTOWN NJ 5 HENDRICKSON WAY 08501	159100 169700 328800		328800	V 1 01		01	250.00 9993.74 4996.87
2	5 25	159X85IRR 1SF1G .0000	2 ROSE MARGARET M & ROSE LEE W 2 HENDRICKSON WY PBX668 ALLENTOWN NJ 2 HENDRICKSON WAY 08501	167500 66700 234200		234200			01	.00 7484.17 3742.09
3	5 26	85X130 1SF2G .2537	2 DELVECCHIO, STEVEN M & DOYLE, KATHRYN 28 ALLEN DRIVE ALLENTOWN, NJ 28 ALLEN DRIVE 08501	163500 142400 305900		305900			01	.00 9181.47 4590.74
4	5 27	85X130 1SF1G .2537	2 SCESNEY JAMES A 26 ALLEN DR ALLENTOWN NJ 26 ALLEN DRIVE 08501 00660	162600 102100 264700		264700			01	.00 8335.45 4167.73
5	5 28	85X130 1SF1G .2537	2 ROUSSEAU JANICE M 24 ALLEN DR RD 2 ALLENTOWN NJ 24 ALLEN DRIVE 08501	162600 112400 275000		275000			01	.00 8977.46 4488.73
6	5 29	85X130 1SF1G .2537	2 BAILEY STUART & CAREN 22 ALLEN DR RD 2 ALLENTOWN NJ 22 ALLEN DRIVE 08501 00597	162600 132500 295100		295100			01	.00 9250.58 4625.29
7	5 30	85X130 2SF1G .2537	2 RIVERA, MIGUEL A & RUIZ, JESSENIA 20 ALLEN DRIVE ALLENTOWN, NJ 20 ALLEN DRIVE 08501	142000 216500 358500		358500			01	.00 10775.79 5387.90
8	5 31	10X130 .0298	15C BOROUGH OF ALLENTOWN 8 N MAIN ST- P O BOX 487 ALLENTOWN NJ ALLEN DRIVE 08501	12100 0 12100		*EXEMPT*			00	.00 .00 .00
9	5 32	85X130 2SF2G .2537	2 BOLVIN ROLAND L & JOAN 18 ALLEN DR ALLENTOWN NJ 18 ALLEN DRIVE 08501	140500 130400 270900		270900	V 1 02		01	250.00 7904.55 3952.28
10	5 33	85X130 1SF1G .2537	2 FISHER THOMAS C & MARY ELLEN 16 ALLEN DRIVE ALLENTOWN NJ 16 ALLEN DRIVE 08501 00660	162600 177300 339900		339900			01	.00 10538.14 5269.07
11	5 34	85X130 2SF1G .2537	2 TUNNEY JONATHAN 14 ALLEN DR ALLENTOWN NJ 14 ALLEN DRIVE 08501	162600 192100 354700		354700			01	.00 9935.15 4967.58
12	5 35	85X130 1SF1G .2537	2 GRIMES ROBERT & MARY 12 ALLEN DRIVE ALLENTOWN NJ 12 ALLEN DRIVE 08501 00597	162600 187900 350500		350500			01	.00 11063.09 5531.55
13	5 36	85X130 1SF .2537	2 DONOHER ROBERT L 10 ALLEN DR RD 2 ALLENTOWN NJ 10 ALLEN DRIVE 08501	105600 157100 262700		262700			01	.00 8080.07 4040.04
14	5 37	85X130 1SCB1G .2537	2 GARTLAND JILL K & JUSTIN 8 ALLEN DRIVE ALLENTOWN NJ 8 ALLEN DRIVE 08501 00660	162600 184300 346900		346900			01	.00 10726.13 5363.07

1 L i n e	2 Block No. Lot No. Qualification Account No.	3 Land Dimensions Building Description Additional Lots Acreage	4 Owner's Name Address City State Property Location	5 Billing Code Zip Code	6 Land Improvement Total	7 Exemptions Cd. Amount	8 Net Taxable Value	9 Deduct. Cd.Quan.	10 Special Tax Codes	11 Num Units	12 DED AMT 2025 TAX 2026 1ST
1	5 38	85X130IRR 1SF1G .0000	2 SCESNEY CAROLYN 6 ALLEN DR ALLENTOWN NJ 6 ALLEN DRIVE	00660 08501	162600 114700 277300		277300			01	.00 8509.25 4254.63
2	5 39	165X102IRR 1SF1G .0000	2 HARTSHORN RONALD K & TRACEY M 4 ALLEN DR ALLENTOWN NJ 4 ALLEN DRIVE	00660 08501	179200 83200 262400		262400			01	.00 8370.92 4185.46
3	5 40.01	66X234 2SS2G .3545	2 ROBERTS CARMELA 68 NO MAIN ST ALLENTOWN NJ 68 NO MAIN STREET	08501	133200 328200 461400		461400			01	.00 14188.00 7094.00
4	5 40.02	29X234 .1558	1 BONKOSKI C & L C/O CAROL MICHNISKY 36 BROOKTREE ROAD EAST WINDSOR NJ NO MAIN STREET	08520	32500 0 32500		32500			00	.00 886.75 443.38
5	5 41.02	105X154 .3712	2 GAGLIARDI, DOMENICO & MARIA 1 PONDVIEW DRIVE ALLENTOWN, NJ 1 PONDVIEW DRIVE	08501 1	80800 4500 85300		85300			00	.00 3763.37 1881.69
6	5 41.03	131X128 2SF .3849	2 GAGLIARDI, DOMENICO & MARIA 62 NO MAIN STREET ALLENTOWN, NJ 62 NO MAIN STREET	08501	157800 291700 449500		449500			01	.00 14354.71 7177.36
7	5 53.01	89X140 .2860	2 PIPARO ROBERT D & TRACEY M 41 PONDVIEW DR ALLENTOWN NJ 41 PONDVIEW DRIVE	00660 08501 1	182600 253000 435600		435600			01	.00 14507.23 7253.62
8	5 53.02	100X130 .2984	2 KOONTZ THOMAS M & CYNTHIA 39 PONDVIEW DRIVE ALLENTOWN NJ 39 PONDVIEW DRIVE	08501 1	163400 267000 430400		430400			01	.00 14255.39 7127.70
9	5 53.03	100X130 .2984	2 COTTE WILLIAM & LINDA 37 PONDVIEW DR ALLENTOWN NJ 37 PONDVIEW DRIVE	00660 08501 1	163400 277900 441300		441300			01	.00 14528.51 7264.26
10	5 53.04	100X130 .2984	2 GUZIK MICHAEL P & MICHELE 35 PONDVIEW DR ALLENTOWN NJ 35 PONDVIEW DRIVE	08501 1	163400 259000 422400		422400	V 1 01		01	250.00 13590.39 6795.20
11	5 53.05	98X130 .2925	2 LEE JASON & JENNA 33 PONDVIEW DRIVE ALLENTOWN NJ 33 PONDVIEW DRIVE	00660 08501 1	172100 325100 497200		497200			01	.00 16050.18 8025.09
12	5 53.06	91X157 .3280	2 WOEHR MARY F 31 PONDVIEW DR ALLENTOWN NJ 31 PONDVIEW DRIVE	00660 08501 1	174800 292200 467000		467000			01	.00 15429.45 7714.73
13	5 53.07	91X157 .3280	2 BACOVIN CRAIG W & JULIANNE 29 PONDVIEW DR ALLENTOWN NJ 29 PONDVIEW DRIVE	08501 1	160400 268500 428900		428900			01	.00 14099.33 7049.67
14	5 53.08	91X139 .2904	2 CERTO, DOMINIC & KIMBERLY 27 PONDVIEW DRIVE ALLENTOWN, NJ 27 PONDVIEW DRIVE	08501 1	163000 297700 460700		460700			01	.00 14117.06 7058.53

1 L i n e	2 Block No. Lot No. Qualification Account No.	3 Land Dimensions Building Description Additional Lots Acreage Prop. Class	4 Owner's Name Address City State Property Location Billing Code Zip Code	5 Land Improvement Total	6 Exemptions Cd. Amount	7 Net Taxable Value	8 Deduct. Cd.Quan.	9 Special Tax Codes	10 Num Units	12 DED AMT 2025 TAX 2026 1ST
1	5 53.09	1.06 AC 2SFG2 1.0600	2 4 HENDRICKSON WAY, CO. 4 HENDRICKSON WAY ALLENTOWN NJ 4 HENDRICKSON WAY 00597 08501 1	195600 247300 442900		442900			01	.00 14542.70 7271.35
2	5 53.10	91X176 .3677	2 ZELLER MATTHEW B 25 PONDVIEW DR ALLENTOWN NJ 25 PONDVIEW DRIVE 00660 08501 1	163500 219300 382800		382800			01	.00 13318.99 6659.50
3	5 53.11	98X150 .3375	2 CASTROGIOVANNI PHILIP P & AMANDA N 23 PONDVIEW DR ALLENTOWN NJ 23 PONDVIEW DRIVE 00672 08501 1	164700 315100 479800		479800			01	.00 15457.83 7728.92
4	5 53.12	100X150 .3444	2 RAGUCCI LISA & NICOLE 21 PONDVIEW DRIVE ALLENTOWN NJ 21 PONDVIEW DRIVE 00660 08501 1	163500 295700 459200		459200			01	.00 14634.92 7317.46
5	5 53.13	100X150 .3444	2 EVANOWSKI ANDREW T & NANCY J 19 PONDVIEW DR ALLENTOWN NJ 19 PONDVIEW DRIVE 00672 08501 1	163500 289900 453400		453400			01	.00 14847.74 7423.87
6	5 53.14	100X150 .3444	2 PAYSON DANIEL & ABBY 17 PONDVIEW DR ALLENTOWN NJ 17 PONDVIEW DRIVE 00597 08501 1	163500 251200 414700		414700			01	.00 13744.63 6872.32
7	5 53.15	100X150 .3444	2 BORES RICHARD J & LYNN R 15 PONDVIEW DR ALLENTOWN NJ 15 PONDVIEW DRIVE 00660 08501 1	163500 255000 418500		418500			01	.00 13865.22 6932.61
8	5 53.16	100X150 .3444	2 GOODSTEIN THOMAS E & NANCY M 11 PONDVIEW DR ALLENTOWN NJ 11 PONDVIEW DRIVE 00660 08501 1	163500 252000 415500		415500			01	.00 13769.45 6884.73
9	5 53.17	100X150 .3444	2 GIAIMO WILLIAM C & JANE L 9 PONDVIEW DR ALLENTOWN NJ 9 PONDVIEW DRIVE 00660 08501 1	163500 260800 424300		424300			01	.00 13982.27 6991.14
10	5 53.18	100X150 .3444	2 BRAUNWORTH THOMAS E & NANCY A 7 PONDVIEW DR ALLENTOWN NJ 7 PONDVIEW DRIVE 00660 08501 1	163500 229400 392900		392900			01	.00 13038.77 6519.39
11	5 53.19	101X150 .3478	2 ROSENKRANZ SHARON ET VIR 5 PONDVIEW DR ALLENTOWN NJ 5 PONDVIEW DRIVE 00660 08501 1	160100 245300 405400		405400	W 1 01		01	250.00 13182.49 6591.25
12	5 53.20	98X141 .3172	2 WIREMAN MICHAEL C & JOANNE M 3 PONDVIEW DR ALLENTOWN NJ 3 PONDVIEW DRIVE 00660 08501 1	165400 215000 380400		380400			01	.00 12637.96 6318.98
13	5 57.01	50X730 .8379	1 OWNER UNKNOWN ADDRESS UNKNOWN ADDRESS UNKNOWN REAR GREENFIELD DR 00000 2	1000 0 1000		1000			00	.00 35.47 17.74
14	5 64	85X228 1 SF1G .4449	2 RUCH KENNETH H & IDA M 24 GREENFIELD DR RD 2 ALLENTOWN NJ 24 GREENFIELD DRIVE 08501	140200 118900 259100		259100	V 1 02		01	250.00 8188.31 4094.16

V01 250

W01 250

2135000

0

5

3194900

5329900

64

1 L i n e	2 Block No. Lot No. Qualification Account No.	3 Land Dimensions Building Description Additional Lots Acreage Prop. Class	4 Owner's Name Address City State Property Location Billing Code Zip Code	5 Land Improvement Total	6 Exemptions Cd. Amount	7 Net Taxable Value	8 Deduct. Cd.Quan.	9 Special Tax Codes	10 Num Units	12 DED AMT 2025 TAX 2026 1ST
1	5 65	85X148 .2888	2 SIMMONS MATTHEW J & ROSE M 22 GREENFIELD DRIVE ALLENTOWN NJ 22 GREENFIELD DRIVE 00660 08501	151000 154500 305500		305500			01	.00 9530.79 4765.40
2	5 66	75X178 .3065	2 STINEMIRE JACK A JR & JOHNNA L 20 GREENFIELD DR ALLENTOWN NJ 20 GREENFIELD DRIVE 08501	143200 180200 323400		323400			01	.00 9977.71 4988.86
3	5 67	81X197 1 SF1G .3663	2 BUECHELE ROBERT & CARLEEN 18 GREENFIELD DR RD2 ALLENTOWN NJ 18 GREENFIELD DRIVE 00660 08501	149800 229000 378800		378800			01	.00 11580.96 5790.48
4	5 68	85X181 .3532	2 LONG GARY R 16 GREENFIELD DR ALLENTOWN NJ 16 GREENFIELD DRIVE 08501	149800 114500 264300		264300	V 1 01		01	250.00 8401.13 4200.57
5	5 69	85X136 1SF .2654	2 MIGLIORI SUSAN 14 GREENFIELD DR ALLENTOWN NJ 14 GREENFIELD DRIVE 00660 08501	147400 102400 249800		249800			01	.00 8193.57 4096.79
6	5 70	60X186 .2562	2 DAVIDSON JAMES J & NORMA L 12 GREENFIELD DR RD 2 ALLENTOWN NJ 12 GREENFIELD DRIVE 08501	163600 123900 287500		287500			01	.00 9424.38 4712.19
7	5 71	67X167 .2569	15F HEIDEMAN ANDREA A, HEIDEMAN WAYNE JR 10 GREENFIELD DR RD2 ALLENTOWN NJ 10 GREENFIELD DRIVE 00660 08501	162700 194700 357400		*EXEMPT*			01	.00 .00 .00
8	5 72	69X130 .2059	2 FAUGHNAN WILLIAM M & STEPHANIE L 8 GREENFIELD DR ALLENTOWN NJ 8 GREENFIELD DRIVE 00597 08501	159300 262100 421400		421400			01	.00 13347.36 6673.68
9	5 73	50X121 2SF10B .1389	2 MACHUNZE, KERRIE MONICA 27 WEST 96TH ST., APT 9A NEW YORK, NY 71 CHURCH STREET 10025	109800 115700 225500		225500			01	.00 6987.59 3493.80
10	5 74	77X261IRR 2SF30B .0000	2 GECK FRANK C & CAROL N 73 CHURCH ST RD 2 ALLENTOWN NJ 73 CHURCH STREET 08501	128500 149600 278100		278100			01	.00 8601.48 4300.74
11	5 75	64X261IRR 1SF2G20B .0000	2 SULLIVAN MICHAEL P & REBECCA 77 CHURCH STREET ALLENTOWN NJ 77 CHURCH STREET 085010000	127000 170000 297000		297000			04	.00 9122.88 4561.44
12	5 76	71X215IRR 2SF2G .0000	2 HALLMARK ALAN L & BARBARA B 79 CHURCH STREET ALLENTOWN NJ 79 CHURCH STREET 08501	124700 171100 295800		295800			01	.00 10165.70 5082.85
13	5 77	44X264 2SF10B .2667	2 RAYMOND BONNIE A & BONDS LAURA L 83 CHURCH ST RD 2 ALLENTOWN NJ 83 CHURCH STREET 00660 08501	111200 80800 192000		192000			01	.00 6054.73 3027.37
14	5 78	110X264IRR 2SS20B .0000	2 DANCH ALIA B, DAWNE K, & SAMUEL A 85 CHURCH STREET ALLENTOWN, NJ 85 CHURCH STREET 08501	137900 20000 157900		157900			01	.00 5210.54 2605.27

1 L i n e	2 Block No. Lot No. Qualification Account No.	3 Land Dimensions Building Description Additional Lots Acreage Prop. Class	4 Owner's Name Address City State Property Location Billing Code Zip Code	5 Land Improvement Total	6 Exemptions Cd. Amount	7 Net Taxable Value	8 Deduct. Cd.Quan.	9 Special Tax Codes	10 Num Units	12 DED AMT 2025 TAX 2026 1ST
1	5 79	100X280IRR .0000	1 SPRADLEY MAXINE ROBERTA 90 CHURCH ST ALLENTOWN NJ CHURCH STREET 08501	35900 0 35900		35900			00	.00 986.07 493.04
2	5 80	85X130 .2537	2 HARTMANN PATRICK E & ELISE H 6 GREENFIELD DR ALLENTOWN NJ 6 GREENFIELD DRIVE 00672 08501	152600 120900 273500		273500			01	.00 8934.89 4467.45
3	5 81	96X130 .2865	2 THOMAS MELISSA 4 GREENFIELD DR ALLENTOWN NJ 4 GREENFIELD DRIVE 00672 08501	151800 91200 243000		243000			01	.00 8019.77 4009.89
4	5 82	100X126 .2893	2 KANIA JOHN CHARLES & DAWN 2 GREENFIELD DRIVE ALLENTOWN NJ 2 GREENFIELD DRIVE 00672 08501	159500 143300 302800		302800			01	.00 9896.13 4948.07
5	5 83	89X126 1 SF1G .2574	2 BLUNDELL ERNEST 1481 26TH AVE NORTHWEST ISSAQUAH, WA. 4 JOHNSON DRIVE 00597 98029	154000 169900 323900		323900			01	.00 10389.16 5194.58
6	5 84	89X125 2SF .2554	2 MC CAFFREY KENNETH L & JONES SUSAN 2 JOHNSON DRIVE ALLENTOWN NJ 2 JOHNSON DRIVE 08501	154000 188900 342900		342900			02	.00 9917.41 4958.71
7	6 1	71X124IRR 2SF2G .0000	2 JEAN-LOUIS KEVIN, BOSSART JACQUELINE 43 CHURCH ST ALLENTOWN NJ 43 CHURCH STREET 00660 08501	113700 220200 333900		333900 *PARTIAL*			01	.00 10523.95 5261.98
8	6 2	35X122 2SF1G10B .0980	2 JADICK, ANDREW M & CASTRELOS, SAMAN 41 CHURCH STREET ALLENTOWN, NJ 41 CHURCH STREET 08501	100100 248700 348800		348800			01	.00 10907.03 5453.52
9	6 3	57X122 2SF2G .1596	2 RONDINONE CRAIG E 39 CHURCH STREET ALLENTOWN NJ 39 CHURCH STREET 08501	113200 129300 242500		242500			01	.00 7044.34 3522.17
10	6 4.01	59X145 2SF10B .1964	2 HERNANDEZ JUAN 56 CHURCH STREET ALLENTOWN NJ 37 CHURCH STREET 00597 08501	125000 210200 335200		335200			01	.00 10179.89 5089.95
11	6 5	59X112IRR 2SF1G .0000	2 EDWARDS KENNETH L & RUTH M 4 PEARL ST PO BOX 193 ALLENTOWN NJ 4 PEARL STREET 08501	119400 234500 353900		353900			01	.00 10648.09 5324.05
12	6 6	40X109 2SF2G .1001	2 HILL KENNETH 26 HANKINS FARM ROAD ALLENTOWN NJ 8 PEARL STREET 08501	115400 88200 203600		203600			01	.00 6207.25 3103.63
13	6 7	52X109 2SF .1301	2 CORCIONE DAVID & BRADY ELIZABETH 10 PEARL STREET ALLENTOWN NJ 10 PEARL STREET 08501	121500 186100 307600		307600			01	.00 10233.10 5116.55
14	6 8	46X110 2SF1G .1162	2 MOLNAR KYLE 12 PEARL ST ALLENTOWN NJ 12 PEARL STREET 08501	118900 138700 257600		257600			01	.00 7934.64 3967.32

1735000

0

6

2170100

3905100

8

1 L i n e	2 Block No. Lot No. Qualification Account No.	3 Land Dimensions Building Description Additional Lots Acreage Prop. Class	4 Owner's Name Address City State Property Location Billing Code Zip Code	5 Land Improvement Total	6 Exemptions Cd. Amount	7 Net Taxable Value	8 Deduct. Cd.Quan.	9 Special Tax Codes	10 Num Units	12 DED AMT 2025 TAX 2026 1ST
1	6 9	46X110 2SF .1162	2 HARDEN EDWARD JR & HARDEN CASSANDRA P O BOX 384 ALLENTOWN NJ 08501 16 PEARL STREET	118900 183700 302600		302600			01	.00 9200.92 4600.46
2	6 10	63X109 2SF 11 .1576	2 KIRKENIR JOHN D & DOYLE SAMANTHA L 18 PEARL STREET 00660 ALLENTOWN NJ 08501 18 PEARL STREET	127100 220700 347800		347800			01	.00 10531.04 5265.52
3	6 12	52X110 .1313	2 SAPUDAR TAYLOR & DRYWL ELIZABETH 22-24 PEARL STREET ALLENTOWN NJ 08501 22-24 PEARL STREET	121500 154500 276000		276000			02	.00 9218.65 4609.33
4	6 13	52X110 2SF1G .1313	2 ROWE CHRISTOPHER & TRACY 26 PEARL ST 00672 ALLENTOWN NJ 08501 26 PEARL STREET	121500 126700 248200		248200			01	.00 7689.90 3844.95
5	6 14	52X108 .1289	15C BOROUGH OF ALLENTOWN 8 N MAIN ST-P O BOX 487 ALLENTOWN NJ 08501 28 PEARL STREET	66800 19500 86300		*EXEMPT*			00	.00 .00 .00
6	6 15	32X108 .0793	15C BOROUGH OF ALLENTOWN 8 N MAIN ST-P O BOX 487 ALLENTOWN NJ 08501 32 PEARL STREET	61200 12500 73700		*EXEMPT*			00	.00 .00 .00
7	6 16	54X116IRR 1.5SF .0000	2 PENIX PATRICIA TRAMMELL 7 MECHANIC ST 00660 ALLENTOWN NJ 08501 7 MECHANIC STREET	117000 67900 184900		184900			01	.00 6086.65 3043.33
8	6 17	55X126 2SF .1591	2 KABIR MOHAMMED 11 REBECCA COURT 00660 RANDOLPH NJ 07869 5 MECHANIC STREET	142300 146100 288400		288400			01	.00 8973.91 4486.96
9	6 18	36X82IRR 2SF .0000	2 YAROS DAVID D 3 MECHANIC STREET 00660 ALLENTOWN NJ 08501 3 MECHANIC STREET	111600 65300 176900		176900			01	.00 5614.90 2807.45
10	6 19	86X76IRR 2SF2G .0000	2 FLEMING MARY E 36 HAMILTON ST ALLENTOWN NJ 08501 36 HAMILTON STREET	133700 98800 232500		232500			01	.00 7338.74 3669.37
11	6 20	50X109 2SF .1251	2 JENKINS MAISHA 32 HAMILTON ST ALLENTOWN NJ 08501 32 HAMILTON STREET	120500 101500 222000		222000			01	.00 6948.57 3474.29
12	6 21.01 C0001	2SF .0000	2 LAVORO, LEONARD 26 HAMILTON ST 00672 ALLENTOWN, NJ 00000 26 HAMILTON ST 2	86200 161400 247600		247600				.00 8193.57 4096.79
13	6 21.01 C0002	49X109 .1226	2 MCLAUGHLIN, MARK & CYNTHIA L. 28 HAMILTON ST 00660 ALLENTOWN, NJ 08501 28 HAMILTON ST 2	86200 160800 247000		247000				.00 8193.57 4096.79
14	6 21.02 C0001	50X109 .1251	2 PHILHOWER, BETHANY 30 HAMILTON ST. 00672 ALLENTOWN, NJ 08501 30 HAMILTON ST. 2	86200 161400 247600		247600				.00 8193.57 4096.79

1372700

0

6

1648800

3021500

21.02

1 L i n e	2 Block No. Lot No. Qualification Account No.	3 Land Dimensions Building Description Additional Lots Acreage	Prop. Class	4 Owner's Name Address City State Property Location	Billing Code Zip Code	5 Land Improvement Total	6 Exemptions Cd. Amount	7 Net Taxable Value	8 Deduct. Cd.Quan.	9 Special Tax Codes	10 Num Units	12 DED AMT 2025 TAX 2026 1ST
1	6 21.02 C0002	2SF .0000	2	MCQUARRIE, MICHAEL & KARA 34 HAMILTON ST. ALLENTOWN, NJ 34 HAMILTON ST.	08501 2	86200 161400 247600		247600				.00 8193.57 4096.79
2	6 22	50X109 2SF .1251	2	CAPRIONI COLE S & NICOLE M 24 HAMILTON STREET ALLENTOWN NJ 24 HAMILTON STREET	00660 08501	120500 108600 229100		229100			01	.00 7643.79 3821.90
3	6 23	24X109 2SF .0601	2	LEMONS FRANCES 22 HAMILTON STREET ALLENTOWN NJ 22 HAMILTON STREET	00597 08501	85800 65200 151000		151000			01	.00 4735.25 2367.63
4	6 24	21X110IRR 2SF .0000	2	ANGELPRETT, LLC PO BOX 1176 HIGHTSTOWN NJ 20 HAMILTON STREET	00672 08520	84700 76700 161400		161400			01	.00 5019.01 2509.51
5	6 25	50X109 2SF .1251	2	LOISELEUR JOHN 710 SAINT PETERS ROAD POTTSTOWN, PA 18 HAMILTON STREET	19465	120500 131400 251900		251900			01	.00 7789.21 3894.61
6	6 26	100X108 2SF .2479	2	RAY HOPE PO BOX 631 ALLENTOWN, NJ 14-16 HAMILTON STREET	08501	146000 136600 282600		282600			02	.00 8839.12 4419.56
7	6 27.01	40X109 .1001	2	THOMAS JENNIFER & RYAN 8 HAMILTON STREET ALLENTOWN NJ 8 HAMILTON ST	00660 08501	115400 219800 335200		335200			01	.00 11293.65 5646.83
8	6 27.02	40X109 .1001	2	BERGIN PAUL A & KRISTIN J 6 HAMILTON STREET ALLENTOWN NJ 6 HAMILTON ST	00660 08501	115400 220700 336100		336100			01	.00 11286.55 5643.28
9	7 1	25X96IRR 2SF .0000	2	SEYMOUR INVESTMENT, LLC 83 WHISPERING PINES LAKEWOOD, NJ 35 CHURCH STREET	08701	75100 113800 188900		188900			01	.00 5735.50 2867.75
10	7 2	24X92IRR 2SF .0000	2	HUGHES, JOSEPH 33 CHURCH STREET ALLENTOWN, NJ 33 CHURCH STREET	08501	87300 73700 161000		161000			01	.00 4486.96 2243.48
11	7 3	46X120IRR 2SF10B .0000	2	VAN PELT CINDY, THEODORE, TARA, ROXANN 31 CHURCH ST ALLENTOWN NJ 31 CHURCH STREET	08501	109200 154100 263300		263300			01	.00 8041.05 4020.53
12	7 4	43X150IRR .0000	1	FLOYD, JENNIFER L 34 CHURCH STREET ALLENTOWN, NJ 29 CHURCH STREET	08501	66100 0 66100		66100			00	.00 2043.07 1021.54
13	7 5	30X30IRR 1.5SF .0000	2	DANCH SAMUEL ALEXANDER 42 S MAIN ST PO BOX 523 ALLENTOWN NJ HAMILTON STREET	08501	71400 25300 96700		96700			01	.00 3117.81 1558.91
14	7 6	50X98IRR 2SF .0000	2	PILLAR KEVIN A & MARIA 9 HAMILTON ST ALLENTOWN NJ 9 HAMILTON STREET	00660 08501	116600 151300 267900		267900			01	.00 7374.21 3687.11

1400200

0

7

1638600

3038800

6

1 L i n e	2 Block No. Lot No. Qualification Account No.	3 Land Dimensions Building Description Additional Lots Acreage Prop. Class	4 Owner's Name Address City State Property Location Billing Code Zip Code	5 Land Improvement Total	6 Exemptions Cd. Amount	7 Net Taxable Value	8 Deduct. Cd.Quan.	9 Special Tax Codes	10 Num Units	12 DED AMT 2025 TAX 2026 1ST
1	7 7	50X96 1SF10B .1102	2 HARRIS, WAYNE SR & SHARON A PO BOX 42 ALLENTOWN, NJ 11 HAMILTON STREET 08501	119500 84900 204400		204400			01	.00 6664.81 3332.41
2	7 8	50X96 .1102	2 KEMP BUSH MICHELE 13 HAMILTON STREET ALLENTOWN NJ 13 HAMILTON STREET 08501	119500 85200 204700		204700			01	.00 6455.54 3227.77
3	7 9	50X96 2SF .1102	2 LOFLIN KEVIN & LAUREN, STROBINO D G 15 HAMILTON STREET ALLENTOWN NJ 15 HAMILTON STREET 08501	119500 177400 296900		296900			01	.00 9044.85 4522.43
4	7 10	50X96 2SF 11 .1102	2 DIBLASIO JOHN D 19 HAMILTON STREET ALLENTOWN NJ 19 HAMILTON STREET 08501	119500 166200 285700	00672	285700			01	.00 9559.17 4779.59
5	7 12	25X96 2SF .0551	2 ABDUR-RAHMAN ISMAIL 21 HAMILTON ST ALLENTOWN NJ 21 HAMILTON STREET 08501	85800 114800 200600		200600			01	.00 6129.22 3064.61
6	7 13	25X96 2SF .0551	15C BOROUGH OF ALLENTOWN 8 N MAIN ST PO BOX 487 ALLENTOWN NJ 23 HAMILTON STREET 08501	91200 28700 119900		*EXEMPT*			01	.00 .00 .00
7	7 14	50X96 1SF .1102	2 ESQUIVEL SEBASTIAN & MARIBEL 25 HAMILTON ST ALLENTOWN NJ 25 HAMILTON STREET 08501	119500 150200 269700		269700			01	.00 8282.25 4141.13
8	7 15	100X99 .2273	15C BOROUGH OF ALLENTOWN 8 NORTH MAIN STREET ALLENTOWN, NJ HAMILTON STREET 08501	151200 0 151200		*EXEMPT*			00	.00 .00 .00
9	7 16	33X98 2SF .0742	2 REILLY, ALEXA & TREVOR 33 HAMILTON STREET ALLENTOWN, NJ 33 HAMILTON STREET 08501	108900 155600 264500		264500			01	.00 8182.93 4091.47
10	7 17	65X97 1SF .1447	2 KLIMENT ANDREEV 35 HAMILTON STREET ALLENTOWN NJ 35 HAMILTON STREET 08501	126900 133200 260100		260100			01	.00 8473.78 4236.89
11	7 18	46X97 .1024	15C ALLENTOWN BORO PO BOX 432 ALLENTOWN, NJ HAMILTON STREET 08501	52900 0 52900		*EXEMPT*			00	.00 .00 .00
12	7 19	94X97 2SF1G .2093	2 HARKER FORTY-EIGHT, LLC 48 HARKER ROAD CHESTERFIELD, NJ 39-41 HAMILTON STREET 08515	141100 193400 334500		334500			02	.00 10257.92 5128.96
13	7 20	63X160IRR 1SF .0000	2 BUCHALSKI JOSEPH & JANICE 24 BROAD ST ALLENTOWN NJ 24 BROAD STREET 08501	147100 171200 318300		318300			01	.00 9850.02 4925.01
14	7 21	75X160 1SF .2755	2 AMBURGEY KYLE & COCORIES EMILY 22 BROAD STREET ALLENTOWN NJ 22 BROAD STREET 08501	149600 193500 343100		343100			01	.00 11091.47 5545.74

1356900

0

7

1625600

2982500

21

1 Line	2 Block No. Lot No. Qualification Account No.	3 Land Dimensions Building Description Additional Lots Acreage Prop. Class	4 Owner's Name Address City State Property Location Billing Code Zip Code	5 Land Improvement Total	6 Exemptions Cd. Amount	7 Net Taxable Value	8 Deduct. Cd.Quan.	9 Special Tax Codes	10 Num Units	12 DED AMT 2025 TAX 2026 1ST
1	7 22	60X160 .2204	2 MORRISON EDWARD A & FLEMING JILL N 20 BROAD ST RD 2 ALLENTOWN NJ 20 BROAD STREET 00672 08501	140700 146900 287600		287600			01	.00 9303.78 4651.89
2	7 23	65X159 1SF1G .2373	15D BAPTIST PARSONAGE 18 BROAD ST ALLENTOWN NJ 18 BROAD STREET 08501	143400 132500 275900		*EXEMPT*			01	.00 .00 .00
3	7 24	50X159 1SF .1825	2 BLISS, GARY QUINTIN JR & AMANDA B 16 BROAD STREET ALLENTOWN, NJ 16 BROAD STREET 08501	134500 133100 267600		267600			01	.00 8697.24 4348.62
4	7 25	50X158 1SF .1814	2 QUINTO LISA 14 BROAD STREET ALLENTOWN NJ 14 BROAD STREET 00672 08501	134500 164600 299100		299100			01	.00 9218.65 4609.33
5	7 26	151X286 1SB10B- BANK .9914	4A FIRST COMMERCE REAL EST HOLDING LLC 105 RIVER ROAD LAKEWOOD NJ 40 NO MAIN STREET 08701	340000 566900 906900		906900			00	.00 30702.83 15351.42
6	7 27	78X194IRR 2SF2G10B .0000	2 BEAMS JOHN W & KAREN A. 36 NO MAIN STREET ALLENTOWN, NJ 36 NO MAIN STREET 00660 08501	141500 277600 419100		419100			01	.00 12659.24 6329.62
7	7 28	51X132 2SF .1545	2 HURT SHAWN C & NICOLE A 34 NORTH MAIN STREET ALLENTOWN NJ 34 NO MAIN STREET 08501	120200 202200 322400		322400			01	.00 9747.16 4873.58
8	7 29	42X191IRR 2SF30B .0000	2 FOX EDWARD J JR 32 N MAIN ST ALLENTOWN NJ 32 NO MAIN STREET 00660 08501	117600 215300 332900		332900			01	.00 10059.29 5029.65
9	7 30	36X159IRR 2SF .0000	2 REED REBECCA 30 N MAIN STREET ALLENTOWN NJ 30 NO MAIN STREET 08501	116500 126400 242900		242900			01	.00 7530.28 3765.14
10	7 31	36X116 2SF .0959	2 GROGAN JOSEE S, LAGES ROBERT, JOHANNE 26 N MAIN STREET ALLENTOWN NJ 26-28 NO MAIN STREET 00660 08501	113100 180400 293500		293500			02	.00 8920.71 4460.36
11	7 32	44X167 33 .1687	1 FULTON BANK NA C/O CORP REAL ESTATE ONE PENN SQUARE LANCASTER PA NO MAIN STREET 17602	123000 0 123000		123000			00	.00 4110.97 2055.49
12	7 34	41X53IRR .0000	1 GROGAN JOSEE, LAGES ROBERT & JOHANNE 26 NORTH MAIN STREET ALLENTOWN NJ NO MAIN STREET REAR 00660 08501	5400 0 5400		5400			00	.00 180.90 90.45
13	7 35	2.64 AC 2SF2G40B 2.6400	15C BOROUGH OF ALLENTOWN 8 N MAIN ST PO BOX 487 ALLENTOWN NJ 32 1/2 NO MAIN STREET 08501	255300 54200 309500		*EXEMPT*			01	.00 .00 .00
14	7 36	79X213 1SB- BANK .3863	4A FBALNJ001, LLC P.O BOX 2412 OMAHA, NE. 20 NO MAIN STREET 68103	156600 499100 655700		655700			00	.00 22172.30 11086.15

1643600

0

7

2512500

4156100

36

1 L i n e	2 Block No. Lot No. Qualification Account No.	3 Land Dimensions Building Description Additional Lots Acreage Prop. Class	4 Owner's Name Address City State Property Location Billing Code Zip Code	5 Land Improvement Total	6 Exemptions Cd. Amount	7 Net Taxable Value	8 Deduct. Cd.Quan.	9 Special Tax Codes	10 Num Units	12 DED AMT 2025 TAX 2026 1ST
1	7 37	66X283IRR 2SF .0000	2 BARAN, CHRISTOPHER G & TAMA V 18 NORTH MAIN STREET ALLENTOWN, NJ 18 NO MAIN STREET 08501	119400 155100 274500		274500			01	.00 9431.47 4715.74
2	7 38.01	70X163 2SF3G10B .2619	4A HEALER MANAGEMENT LLC 1272 YARDVILLE-ALLENTOWN ALLENTOWN NJ 12 NO MAIN STREET 08501	168300 229100 397400		397400			00	.00 12453.52 6226.76
3	7 38.02	50X278 .3191	2 BARROS, DANIEL & JESSICA 16 NORTH MAIN STREET ALLENTOWN, NJ 16 N MAIN ST 08501	166100 563000 729100		729100			01	.00 24680.03 12340.02
4	7 39	66X189 2SF .2864	15C BOROUGH OF ALLENTOWN 8 N MAIN ST- P O BOX 487 ALLENTOWN NJ 8 NO MAIN STREET 08501	145300 535900 681200		*EXEMPT*			00	.00 .00 .00
5	7 40	33X172IRR 2SB .0000	2 GUMINA, MICHAEL & JAMIE 6 NORTH MAIN STREET ALLENTOWN, NJ 6 NO MAIN STREET 08501	82500 390700 473200		473200			01	.00 16426.16 8213.08
6	7 41	34X117IRR 2SF10B .0000	2 ZUZULOCK STEPHEN & BUCON ADAM 4 NORTH MAIN ST ALLENTOWN NJ 4 NO MAIN STREET 08501 00660	60900 355100 416000		416000			01	.00 13475.05 6737.53
7	7 42	29X75IRR 3SF- ITAL MARK .0000	4A 2 NORTH MAIN STREET ASSOCIATES LLC 59 PETER RAFFERTY DRIVE HAMILTON NJ 2 NO MAIN STREET 08690	62500 271500 334000		334000			00	.00 10548.78 5274.39
8	7 43	37X39IRR 1SCB-BARBER .0000	4A JABS TONSORIAL LLC 1 CHURCH STREET ALLENTOWN NJ 1 CHURCH STREET 08501	56300 119400 175700		175700			00	.00 5089.95 2544.98
9	7 44	62X70IRR 1SF2G .0000	4A 11 CHURCH STREET LLC 59 PETER RAFFERTY DRIVE HAMILTON NJ 7 CHURCH STREET 08690	93100 212400 305500		305500			00	.00 9864.21 4932.11
10	7 45	96X180 1SCB .3967	4A 11 CHURCH STREET LLC 11 CHURCH STREET ALLENTOWN NJ 11 CHURCH STREET 08501	227000 473000 700000		700000			00	.00 24314.69 12157.35
11	7 50	76X180 2SF .3140	2 11 CHURCH STREET, LLC 11 CHURCH STREET ALLENTOWN, NJ 15 CHURCH STREET 08501	174700 220300 395000		395000			01	.00 12208.77 6104.39
12	7 53	2.99 AC 2SF 2.9900	15D M. E. CHURCH 23 CHURCH STREET ALLENTOWN NJ 23 CHURCH STREET 08501	615000 835100 1450100		*EXEMPT*			01	.00 .00 .00
13	8 1.01	110X173 .4369	2 WERNER ANDREW & JAIMIE 2 GREEN WAY ALLENTOWN NJ 2 GREEN WAY 08501 00672	192200 313000 505200		505200			01	.00 17468.98 8734.49
14	8 1.02	100X201 IRR .0000	2 HOUSER DOUGLAS & SAMANTHA P 4 GREEN WAY ALLENTOWN NJ 4 GREEN WAY 08501 00660	190000 314700 504700		504700			01	.00 17199.40 8599.70

1593000

0

8

3617300

5210300

1.02

1 L i n e	2 Block No. Lot No. Qualification Account No.	3 Land Dimensions Building Description Additional Lots Acreage Prop. Class	4 Owner's Name Address City State Property Location Billing Code Zip Code	5 Land Improvement Total	6 Exemptions Cd. Amount	7 Net Taxable Value	8 Deduct. Cd.Quan.	9 Special Tax Codes	10 Num Units	12 DED AMT 2025 TAX 2026 1ST
1	8 1.03	95X190 IRR .0000	2 NOEL JUDE & ABBY 6 GREEN WAY ALLENTOWN NJ 6 GREEN WAY 00660 08501	186300 338800 525100		525100			01	.00 18022.31 9011.16
2	8 2.02	75X197 IRR .0000	2 STRAMBACK DAVID 1 GREEN WAY ALLENTOWN NJ 1 GREEN WAY 01456 08501	175900 304700 480600		480600			01	.00 16592.87 8296.44
3	8 2.03	85X197 .3844	2 KROSNOWSKI THOMAS M & LISA M 3 GREEN WAY ALLENTOWN NJ 3 GREEN WAY 00660 08501	172300 295100 467400		467400			01	.00 16046.63 8023.32
4	8 2.04	85X198 .3864	2 KASSA JOSEPH J & LISBETH P HARDING 5 GREEN WAY ALLENTOWN NJ 5 GREEN WAY 00672 08501	172300 368700 541000		541000			01	.00 17894.62 8947.31
5	8 2.05	80X199 IRR .0000	2 MISCHUTIN VLADIMIR JR & MICHELLE C 7 GREEN WAY ALLENTOWN NJ 7 GREEN WAY 08501	167100 332700 499800		499800			01	.00 17061.07 8530.54
6	8 3	76X360 2SF30B 3.01 .6281	1 HARRIS JASON 81 N MAIN ST ALLENTOWN NJ 85 NO MAIN STREET 08501	150700 0 150700		150700			01	.00 4972.89 2486.45
7	8 4	72X175IRR 2SF2G10B .0000	2 HARRIS JASON E 81 N MAIN DR RD 2 ALLENTOWN NJ 81 NO MAIN STREET 00672 08501	136400 256400 392800		392800			01	.00 11467.45 5733.73
8	8 5	122X136 .3809	2 WOJCIK, DENNIS & KIM 77 NORTH MAIN STREET ALLENTOWN, NJ 77 NO MAIN STREET 08501	154100 288200 442300		442300			03	.00 13404.11 6702.06
9	8 6.01	1.27AC 1.2700	2 GIULIANA, BERNARDO & GURRERA, ANGELA 75 NORTH MAIN STREET ALLENTOWN, NJ 75 NO MAIN STREET 08501	190200 454000 644200		644200			01	.00 21913.37 10956.69
10	8 6.02	.69AC .6900	2 LENART JUSTIN & KELSEY 79 NO MAIN STREET ALLENTOWN NJ 79 NO MAIN STREET 08501	124800 391100 515900		515900			00	.00 16979.49 8489.75
11	8 7	193X136 1SF2G .6026	2 TRELOAR ROSEANN & VON BARTHELD RICH 73 N MAIN ST ALLENTOWN NJ 73 NO MAIN STREET 00660 08501	187700 261200 448900		448900			01	.00 13836.85 6918.43
12	8 8	112X400IRR 1SF-ANIMAL HOSP .0000	4A HERZ OLIVER J 65 N MAIN ST RD 2 ALLENTOWN NJ 65 NO MAIN STREET 08501	223200 223900 447100		447100			03	.00 14695.22 7347.61
13	8 8.01	15X139IRR .0000	1 HERZ OLIVER J 65 NO MAIN ST ALLENTOWN NJ NO MAIN STREET 08501	6100 0 6100		6100			00	.00 209.27 104.64
14	8 9	100X154 1SCB-AUTO BODY .3535	4A LUDWIG CRAIG & TERESA 59 N MAIN ST PO BOX 577 ALLENTOWN NJ 57-59 NO MAIN STREET 08501	165000 406400 571400		571400			02	.00 19061.58 9530.79

2212100

0

8

3921200

6133300

9

1 L i n e	2 Block No. Lot No. Qualification Account No.	3 Land Dimensions Building Description Additional Lots Acreage Prop. Class	4 Owner's Name Address City State Property Location Billing Code Zip Code	5 Land Improvement Total	6 Exemptions Cd. Amount	7 Net Taxable Value	8 Deduct. Cd.Quan.	9 Special Tax Codes	10 Num Units	12 DED AMT 2025 TAX 2026 1ST
1	8 11	53X415 2SF2G 18 .5049	2 SWEET ANDREE L & SWEET ANDREE D 55 N MAIN ST ALLENTOWN NJ 55 NO MAIN STREET 08501	163300 225800 389100		389100			01	.00 11956.94 5978.47
2	8 12	74X420 2SF 19 .7135	2 PRINCETON JUNCTION LLC 29 OCEAN PATHWAY OCEAN GROVE NJ 53 NO MAIN STREET 00660 077561645	191700 291300 483000		483000			04	.00 15950.86 7975.43
3	8 13	50X100 2SF1G10B .1148	2 SEBENZO LLC 47 NORTH MAIN STREET ALLENTOWN NJ 49 NO MAIN STREET 08501	150500 27500 178000		178000			01	.00 5958.96 2979.48
4	8 14	40X159 2SF 16 .1460	2 HUELBIG AMANDA & SIERZEGA DANIEL 45 N MAIN STREET ALLENTOWN NJ 45 NO MAIN STREET 00660 08501	111200 227200 338400		338400			01	.00 10711.94 5355.97
5	8 15	58X175 2SF .2330	2 KOVARIK, ROBERT JAMES & KALLI ANNE 43 N MAIN STREET ALLENTOWN, NJ 43 NO MAIN STREET 08501	116600 245600 362200		362200			01	.00 11708.65 5854.33
6	8 20.01	85X130 NEW DWELLING .2537	2 NINI SEBASTIANO & ALBERINO 47 NORTH MAIN ST ALLENTOWN NJ 47 NO MAIN ST 08501	100000 251500 351500		351500			00	.00 12467.71 6233.86
7	8 21	1.30AC 2SF 1.3000	2 MEARA PHILIP J & LYNNE 12 MAIDEN LANE PO BOX 55 ALLENTOWN NJ 12 MAIDEN LANE 00660 08501 3	166700 275500 442200		442200			01	.00 14549.79 7274.90
8	8 21.01	.24AC 2SF .2400	2 LAM DAVID S & BOWERS REBECCA V 8 MAIDEN LANE ALLENTOWN NJ 8 MAIDEN LANE 08501 3	123300 112700 236000		236000			01	.00 7540.92 3770.46
9	8 22	60X172IRR 2SF2G .0000	2 CRANE CAROL ANN 41 NORTH MAIN STREET ALLENTOWN NJ 41 NO MAIN STREET 00672 08501	122700 393500 516200		516200	W 1 02		02	250.00 15995.26 7997.63
10	8 23	55X137IRR 2SF1G20B .0000	2 MOONEY PATRICK J 39 N MAIN ST ALLENTOWN NJ 39 NO MAIN STREET 00672 08501	114500 183200 297700		297700			01	.00 9208.01 4604.01
11	8 24	55X184IRR 2SF1G20B .0000	2 FORD JAMES F & ROBIN C 37 N MAIN ST ALLENTOWN NJ 37 NO MAIN STREET 00660 08501	120400 231300 351700		351700	V 1 02		01	250.00 10522.24 5261.12
12	8 25	43X168IRR 2SF2G .0000	2 NAROZNIAK MICHAEL R & LISA M PO BOX 113 ALLENTOWN NJ 35 NO MAIN STREET 00660 08501	114200 320100 434300		434300			01	.00 13045.87 6522.94
13	8 26	50X161IRR 2SF2G .0000	2 D'AGOSTINO MARK J & ANTOINETTE C 33 N MAIN ST ALLENTOWN NJ 33 NO MAIN STREET 00660 08501	116800 330400 447200		447200			01	.00 13797.83 6898.92
14	8 27	60X152IRR 2SF .0000	2 JUL'S REALTY LLC 118 TRENTON-LAKEWOOD RD MILLSTONE NJ 29-31 NO MAIN STREET 08510	121600 352400 474000		474000			04	.00 14404.37 7202.19

V01 250

W01 250

1833500

0

8

3468000

5301500

27

1 L i n e	2 Block No. Lot No. Qualification Account No.	3 Land Dimensions Building Description Additional Lots Acreage Prop. Class	4 Owner's Name Address City State Property Location Billing Code Zip Code	5 Land Improvement Total	6 Exemptions Cd. Amount	7 Net Taxable Value	8 Deduct. Cd.Quan.	9 Special Tax Codes	10 Num Units	12 DED AMT 2025 TAX 2026 1ST
1	8 28	40X110IRR 2SF1G .0000	2 WILSON WADE & SWIFT DONNA 25-27 NORTH MAIN ST ALLENTOWN NJ 25-27 NO MAIN STREET 00672 08501	108700 206000 314700		314700			02	.00 9644.29 4822.15
2	8 29	17X104IRR 2SF10B .0000	2 HENGELI JOSEPH W JR,BENTSEN SUZANNE 23 N. MAIN ST ALLENTOWN NJ 23 NO MAIN STREET 08501	65100 162000 227100		227100			01	.00 6859.90 3429.95
3	8 30	24X94IRR 2SF .0000	2 SZUL STEPHANIE P 21 N MAIN STREET BOX 411 ALLENTOWN NJ 21 NO MAIN STREET 00660 08501	78200 135200 213400		213400			01	.00 6317.21 3158.61
4	8 31	20X84IRR 2SF .0000	2 CAGLE KIMBERLY A & GO VIVENLI 19 NORTH MAIN STREET ALLENTOWN NJ 19 NO MAIN STREET 06600 085019648	54800 184600 239400		239400			01	.00 7129.47 3564.74
5	8 32	12X79IRR 2SF .0000	2 ERBE LESTER S JR & JANE T 26 ALLEN ROAD HIGHTSTOWN NJ 17 NO MAIN STREET 08520	52800 134700 187500		187500			01	.00 5657.47 2828.74
6	8 33	13X74IRR 2SF .0000	2 ERBE, LESTER S JR & JANE T 29 ALLEN ROAD EAST WINDSOR, N J 15 NO MAIN STREET 08520	52800 129700 182500		182500			01	.00 5515.59 2757.80
7	8 34	21X74IRR 2SF .0000	2 INGRAM, SCOTT D & DEBORAH, TRUSTEES 13 NO MAIN STREET ALLENTOWN, NJ 13 NO MAIN STREET 02640 08501	54400 105400 159800		159800			01	.00 4891.31 2445.66
8	8 35	29X50 2SF .0333	2 RUSSO SHERYL 11 NORTH MAIN STREET ALLENTOWN NJ 11 NO MAIN STREET 08501	63000 213000 276000		276000			01	.00 8448.95 4224.48
9	8 36	54X55IRR 2SB .0000	4A CHAMBERLAIN MANAGEMENT, LLC 1093 CHERRY LANE NEWTOWN, PA 9 NO MAIN STREET 18940	98800 220000 318800		318800			00	.00 10137.33 5068.67
10	8 37	206X205TRI 2SF1G .9695	2 COOK MEREDITH C 12 WAKER AVE ALLENTOWN NJ 12 WAKER AVENUE 08501	112100 264200 376300		376300			01	.00 11400.06 5700.03
11	8 38	63X80 .1157	2 COOK MEREDITH C 12 WAKER AVE ALLENTOWN NJ MAIDEN LANE 08501	11200 1500 12700		12700			00	.00 439.83 219.92
12	8 38.01	2SF .0000	2 STANHOPE ANDREW J & PRIMICH CARLY E 20 WAKER AVE ALLENTOWN NJ 20 WAKER AVENUE 085010405	95800 78000 173800		173800			01	.00 5590.07 2795.04
13	8 39	25X145IRR 2SF .0000	2 SZALANCZY VALERIE 22 WAKER DRIVE ALLENTOWN NJ 22 WAKER AVENUE 08501	99000 69300 168300		168300			01	.00 5458.83 2729.42
14	8 40	38X115IRR 2SF .0000	2 RUFFI, GABRIEL L 24 WAKER AVENUE ALLENTOWN, NJ 24 WAKER AVENUE 08501	111600 103600 215200		215200			01	.00 6111.48 3055.74

1058300

0

8

2007200

3065500

40

1 L i n e	2 Block No. Lot No. Qualification Account No.	3 Land Dimensions Building Description Additional Lots Acreage	4 Owner's Name Address City State Property Location	5 Billing Code Zip Code	6 Land Improvement Total	7 Exemptions Cd. Amount	8 Net Taxable Value	9 Deduct. Cd.Quan.	10 Special Tax Codes	11 Num Units	12 DED AMT 2025 TAX 2026 1ST
1	8 41	161X112 2SF1G .4140	2	KERCUNGA VIOLETA 26 WAKER ST ALLENTOWN NJ 26 WAKER AVENUE	00660 08501	130300 65000 195300	195300 *PARTIAL*			01	.00 6157.59 3078.80
2	8 43	12X40TRI .0110	1	: : MAIDEN LANE REAR	1000 0 1000		1000			00	.00 35.47 17.74
3	9 1	27X140IRR 1SCB .0000	4A	ALLENTOWN INVESTMENT, LLC 4291 US-130 EDGEWATER PARK, NJ MAIN & WAKER AVENUE	08010	151300 57100 208400	208400			00	.00 7629.60 3814.80
4	9 4	89X220IRR 1SF2G10B .0000	2	DESHONG WAYNE L JR 19 WAKER AVE ALLENTOWN NJ 19 WAKER AVE	08501	139300 81600 220900	220900			01	.00 7232.33 3616.17
5	9 5	89X220 1.5SF .4495	15F	PENNREACH 18 SOUTH MAIN ST ALLENTOWN NJ 21 WAKER AVENUE	08501	139200 235700 374900	*EXEMPT*			00	.00 .00 .00
6	9 6.01	91X100 2SF .2089	2	MERIAS CHRISTOS K & SUZANNE 27 WAKER AVENUE ALLENTOWN NJ 27 WAKER AVENUE	08501	125900 116100 242000	242000			01	.00 7643.79 3821.90
7	9 6.02	.486 AC .4860	2	LENIHAN, CHRISTOPHER & RILEY, JILLI 29 WAKER AVE ALLENTOWN, NJ 29 WAKER AVE	08501	126700 265700 392400	392400			01	.00 13219.67 6609.84
8	9 7	116X119IRR 1SF1G .0000	2	FRANCO LIZ & CHARLES 26 WALDRON RD ALLENTOWN NJ 26 WALDRON ROAD	00660 08501	137300 203000 340300	340300			01	.00 10162.16 5081.08
9	9 8	60X100 1SF .1377	2	JEWELL DAVID H 28 WALDRON RD ALLENTOWN NJ 28 WALDRON ROAD	08501	120000 149700 269700	269700	V 1 01		01	250.00 8213.14 4106.57
10	9 9	60X100 1SF .1377	2	LARSEN KURT L 30 WALDRON ROAD ALLENTOWN NJ 30 WALDRON ROAD	00660 08501	120000 202000 322000	322000			01	.00 9931.60 4965.80
11	9 10	60X100 1SF .1377	2	WHITEHOUSE BARRY R 32 WALDRON RD RD2 ALLENTOWN NJ 32 WALDRON ROAD	00660 08501	120000 121900 241900	241900	V 1 02		01	250.00 7429.26 3714.63
12	9 11	60X100 1.5SF .1377	2	LANGENSTEIN, MATTHEW G & LAUREN R 34 WALDRON ROAD ALLENTOWN, NJ 34 WALDRON ROAD	08501	129600 119800 249400	249400			01	.00 7069.17 3534.59
13	9 12	60X100 1SF .1377	2	CAREY, SARAH & CHARLES 36 WALDRON ROAD ALLENTOWN, NJ 36 WALDRON ROAD	08501	120000 151200 271200	271200			01	.00 8654.68 4327.34
14	9 13	60X100 1SF10B .1377	2	DASH, RITESH 38 WALDRON ROAD ALLENTOWN, NJ 38 WALDRON ROAD	08501	130800 158600 289400	289400			01	.00 8714.98 4357.49

1 L i n e	2 Block No. Lot No. Qualification Account No.	3 Land Dimensions Building Description Additional Lots Acreage Prop. Class	4 Owner's Name Address City State Property Location Billing Code Zip Code	5 Land Improvement Total	6 Exemptions Cd. Amount	7 Net Taxable Value	8 Deduct. Cd.Quan.	9 Special Tax Codes	10 Num Units	12 DED AMT 2025 TAX 2026 1ST
1	9 14	60X100 2SF G1 .1377	2 SZEKER SUZANNE L 40 WALDRON RD ALLENTOWN NJ 40 WALDRON ROAD 08501 00660	120000 200900 320900		320900			01	.00 9903.22 4951.61
2	9 15	60X100 1SF .1377	2 GALATI, AUDREY 39 THOMAS STREET STATEN ISLAND, NY 42 WALDRON ROAD 10306	120000 109400 229400		229400			01	.00 7331.65 3665.83
3	9 16	60X100 1SF .1377	2 PRZYBYLO THOMAS 44 WALDRON ROAD ALLENTOWN NJ 44 WALDRON ROAD 08501	120000 131500 251500		251500			01	.00 7952.37 3976.19
4	9 17	80X88IRR .0000	2 SMISLOFF, MICHAEL L & EILEEN 46 WALDRON RD RD2 ALLENTOWN, N.J. 46 WALDRON ROAD 08501	126300 121400 247700		247700			01	.00 7888.53 3944.27
5	9 18	65X100 1SF1G .1492	2 BELVISO GERARDO & TARA 22 NOLAN ROAD ALLENTOWN NJ 22 NOLAN ROAD 08501 00672	122500 229600 352100		352100			01	.00 11009.89 5504.95
6	9 19	65X100 1SF1G10B .1492	2 PRZYBYLO THOMAS J % PRZYBYLO, JUDITH 24 NOLAN RD RD 2 ALLENTOWN NJ 24 NOLAN ROAD 08501	122500 103000 225500		225500			01	.00 7239.43 3619.72
7	9 20	80X86IRR 1SF .0000	2 SWAYSLAND DONALD J & WENDY P 49 WAKER RD RD 2 ALLENTOWN NJ 49 WAKER AVENUE 08501	119000 87700 206700		206700			01	.00 6682.55 3341.28
8	9 23.01	220X382 1SF 1.9293	2 VALPREDA SUZANNE M P O BOX 25 ALLENTOWN NJ 12 WALDRON ROAD 08501	178100 105800 283900		283900			01	.00 9289.59 4644.80
9	9 24	120X142 1SF1G 25 .3912	2 STROBINO DAVID G & PAMELA J 10 WALDRON RD ALLENTOWN NJ 10 WALDRON ROAD 08501	146400 182300 328700		328700			01	.00 10314.68 5157.34
10	9 26	112X119 1SF1G 27 .3060	2 DALLAS EDWARD JOHN & AMY LYNN 38 LAKEVIEW DRIVE ALLENTOWN NJ 38 LAKEVIEW DRIVE 08501 00660	147500 162200 309700		309700			01	.00 9789.72 4894.86
11	9 28.01	1.28 AC 1.2800	15C BOROUGH OF ALLENTOWN 8 N MAIN ST-P O BOX 487 ALLENTOWN NJ LAKEVIEW DRIVE 08501 3	12800 0 12800		*EXEMPT*			00	.00 .00 .00
12	9 29	100X117 .2686	15E LAKEVIEW CEMETERY LAKEVIEW DRIVE ALLENTOWN NJ LAKEVIEW DRIVE 08501	253800 0 253800		*EXEMPT*			00	.00 .00 .00
13	9 30	38X260IRR 2SF2G-ICE CREAM .0000	4A SWAL PATRICK & MARIE 2310 OLD YORK ROAD BORDENTOWN, NJ 33 SO MAIN STREET 08505	82300 260000 342300		342300			00	.00 11215.61 5607.81
14	9 31	45X252IRR 3SF20B-MULTI CO .0000	4A WISE OLD OWL LLC PO BOX 673 ALLENTOWN NJ 21-23 SO MAIN STREET 08501 58054	148500 261000 409500		409500			00	.00 13992.92 6996.46

1553100

0

9

1954800

3507900

31

1 Line	2 Block No. Lot No. Qualification Account No.	3 Land Dimensions Building Description Additional Lots Acreage Prop. Class	4 Owner's Name Address City State Property Location Billing Code Zip Code	5 Land Improvement Total	6 Exemptions Cd. Amount	7 Net Taxable Value	8 Deduct. Cd.Quan.	9 Special Tax Codes	10 Num Units	12 DED AMT 2025 TAX 2026 1ST
1	9 31.01	68X85IRR 2SF1G-CAFE .0000	4A GLORIAMADONNA LLC PO BOX 673 ALLENTOWN NJ 27 SO MAIN STREET 00683 08501	106000 343000 449000		449000			00	.00 15401.07 7700.54
2	9 32	20X84 2SF .0386	4A GALANTHAY CHARLITA 25 S MAIN ST PO BOX 163 ALLENTOWN NJ 25 SO MAIN STREET 08501	40100 80200 120300		120300			00	.00 3734.99 1867.50
3	9 33	56X260IRR 2SF2G-MIX USE .0000	4A EVELYN C.GREENFIELD TRUST 12101 N.E. HIGHWAY 315 FORT MCCOY, FLORIDA 19 SO MAIN STREET 32134	136100 193000 329100		329100			00	.00 11169.50 5584.75
4	9 34	47X257IRR 2SF2G .0000	2 LINZMAYER NEIL & MARIA 13 S MAIN ST ALLENTOWN NJ 13 SO MAIN STREET 00660 08501	116100 248800 364900		364900			01	.00 12226.51 6113.26
5	9 35	15X245IRR 2SF1G-CLOTHING .0000	4A LLD1 LLC 162 ROBBINSVILLE ENDINBUR ROBBINSVILLE, NJ 9 SO MAIN STREET 00672 08691	42700 204800 247500		247500			00	.00 8246.78 4123.39
6	9 36	23X253IRR 2SF3G30B-CHIRO .0000	4A OWEN SEELAND LLC C/O NICK DEMAURO 5 SO MAIN STREET ALLENTOWN NJ 7 SO MAIN STREET 08501	61300 120000 181300		181300			00	.00 5923.49 2961.75
7	9 37.01	23X27 G1 .0143	1 OWEN SEELAND LLC C/O NICK DEMAURO 5 SO MAIN STREET ALLENTOWN NJ SO MAIN STREET 08501 3	5600 0 5600		5600			00	.00 180.90 90.45
8	9 38	45X231 3SF .2386	4A OWEN SEELAND LLC C/O NICK DEMAURO 5 SOUTH MAIN STREET ALLENTOWN NJ 3 SO MAIN STREET 08501	110500 543000 653500		653500			00	.00 22665.33 11332.67
9	9 39	89X244IRR 2SF1G .0000	4A MAIN STREET LOPRESTI LLC 36 GALLOPING BROOK DR UPPER FREEHOLD NJ 1 NO MAIN STREET 08501	221100 400500 621600		621600			00	.00 20877.64 10438.82
10	9 43	.64 AC .6400	1 NETZER JOSEPH H 19 WAKER AVE PO BOX 667 ALLENTOWN NJ WALDRON ROAD 08501 3	12200 0 12200		12200			00	.00 340.51 170.26
11	9 44	109X191 IRR 1SB .0000	4A NJ BELL TELE CO,C/O DUFF & PHELPS PO BOX 2749 ADDISON TX WAKER AVENUE 75001	230000 519000 749000		749000			00	.00 25719.30 12859.65
12	9 45	12X79 .0218	15C BOROUGH OF ALLENTOWN 8 N MAIN ST-P O BOX 487 ALLENTOWN NJ WAKER AVENUE 08501 3	11700 0 11700		*EXEMPT*			00	.00 .00 .00
13	10 1	80X200IRR 1SF2G .0000	2 AIRO FRANCESCO S & VINCENZA 51 WAKER AVENUE ALLENTOWN NJ 51 WAKER AVENUE 00660 08501	142800 219000 361800		361800			01	.00 11219.16 5609.58
14	10 2	62X100 1SF .1423	2 BECKER ALICIA C 53 WAKER AVENUE ALLENTOWN NJ 53 WAKER AVENUE 00660 08501	115000 124000 239000		239000			01	.00 7562.20 3781.10

1339500

0

10

2995300

4334800

2

1 L i n e	2 Block No. Lot No. Qualification Account No.	3 Land Dimensions Building Description Additional Lots Acreage Prop. Class	4 Owner's Name Address City State Property Location Billing Code Zip Code	5 Land Improvement Total	6 Exemptions Cd. Amount	7 Net Taxable Value	8 Deduct. Cd.Quan.	9 Special Tax Codes	10 Num Units	12 DED AMT 2025 TAX 2026 1ST
1	10 3	62X100 1SF .1423	2 PATTERSON LARRY A & CAROL A 55 WAKER AVE ALLENTOWN NJ 55 WAKER AVENUE 00672 08501	115000 129500 244500		244500			01	.00 7303.27 3651.64
2	10 4	62X100 1SF2G .1423	2 DUTTON UWE R & JULIA A 57 WAKER AVE RD 2 ALLENTOWN NJ 57 WAKER AVENUE 08501	115000 118300 233300		233300			01	.00 7402.59 3701.30
3	10 5	62X100 1SF .1423	2 GIOVANELLI JACQUELINE 59 WAKER AVE ALLENTOWN NJ 59 WAKER AVENUE 00672 08501	115000 113300 228300		228300			01	.00 7264.26 3632.13
4	10 6	80X81IRR 1SF .0000	2 DUTTON, KARIN URSULA 61 WAKER AVENUE ALLENTOWN, NJ 61 WAKER AVENUE 08501	124100 141800 265900		265900			01	.00 8388.66 4194.33
5	10 7	60X103IRR 1SF .0000	2 COCCO, ANTHONY VINCENT 98 LAKEVIEW DRIVE ALLENTOWN, NJ 98 LAKEVIEW DRIVE 08501	120000 145300 265300		265300			01	.00 8339.00 4169.50
6	10 8	124X87IRR 1SF .0000	2 BEVILACQUA KIMBERLY M 10 VANKER DRIVE ALLENTOWN NJ 12 QUINN ROAD 00672 08501	120100 121100 241200		241200			01	.00 7661.52 3830.76
7	10 9	62X100 1SF .1423	2 ALVARADO MEGAN E & GERSAIN A 10 QUINN ROAD ALLENTOWN NJ 10 QUINN ROAD 08501	121000 108700 229700		229700			01	.00 7345.84 3672.92
8	10 10	62X100 1SF .1423	2 DIEHL, TIMOTHY ALLEN & LYNNE CAVALL 15 HIGH STREET ALLENTOWN, NJ 8 QUINN ROAD 08501	121000 111200 232200		232200			01	.00 7785.67 3892.84
9	10 11	62X100 1SF .1423	2 SNEDEKER, COREY JO & DOWNES, CHARLE 6 QUINN ROAD ALLENTOWN, NJ 6 QUINN ROAD 08501	121000 128900 249900		249900			01	.00 7913.36 3956.68
10	10 12	62X100 1SF .1423	2 MATCHIN LEON 4 QUINN ROAD ALLENTOWN NJ 4 QUINN ROAD 085010812	121000 126600 247600		247600			01	.00 7849.51 3924.76
11	11 1	85X107IRR 1SF .0000	2 MCCORMICK KENNETH P 6 THOMAS PLACE ALLENTOWN, NJ 29 FARMER DRIVE 00672 08501	131000 155500 286500		286500			02	.00 9012.93 4506.47
12	11 2	61X100 1SF1G .1400	2 BARBER HARRY F & NORMA JEAN 13 QUINN RD ALLENTOWN NJ 13 QUINN ROAD 08501	120500 115100 235600		235600			01	.00 7509.00 3754.50
13	11 3	131X52IRR 1SF1G .0000	2 BERLINGER CAROL L 90 LAKEVIEW DR RD 2 ALLENTOWN NJ 90 LAKEVIEW DRIVE 08501	119300 116700 236000		236000			01	.00 7509.00 3754.50
14	11 4	91X110IRR 1SF .0000	2 PRINCIPALE JESSICA 88 LAKEVIEW DR ALLENTOWN NJ 88 LAKEVIEW DRIVE 08501	124200 120200 244400		244400			01	.00 7782.12 3891.06

1688200

0

11

1752200

3440400

4

1 L i n e	2 Block No. Lot No. Qualification Account No.	3 Land Dimensions Building Description Additional Lots Acreage Prop. Class	4 Owner's Name Address City State Property Location Billing Code Zip Code	5 Land Improvement Total	6 Exemptions Cd. Amount	7 Net Taxable Value	8 Deduct. Cd.Quan.	9 Special Tax Codes	10 Num Units	12 DED AMT 2025 TAX 2026 1ST
1	11 5	67X100 1SF .1538	2 VAN HANDEL LINDA 86 LAKEVIEW DR ALLENTOWN NJ 86 LAKEVIEW DRIVE 00660 08501	123500 223300 346800		346800			01	.00 10410.45 5205.23
2	11 6	67X100 1SF1G .1538	2 GOMBA STEPHEN & BROOKE 84 LAKEVIEW DR ALLENTOWN NJ 84 LAKEVIEW DRIVE 00660 08501	123500 115100 238600		238600			01	.00 7615.41 3807.71
3	11 7	67X100 1SF .1538	2 GUILIANO ROBERT V & GUILIANO R & P 27 FARMER DRIVE ALLENTOWN NJ 82 LAKEVIEW DRIVE 08501	123500 105400 228900		228900			01	.00 7342.29 3671.15
4	11 8	67X100 1SF .1538	2 STEVENS-VAIL KATHLEEN 80 LAKEVIEW AVE ALLENTOWN NJ 80 LAKEVIEW DRIVE 08501	123500 101300 224800		224800			01	.00 7228.79 3614.40
5	11 9	67X100 1SF1G .1538	2 DAVIDSON SCOTT J & BEVERLY A 78 LAKEVIEW DR RD 2 ALLENTOWN NJ 78 LAKEVIEW DRIVE 00672 08501	123500 126800 250300		250300			01	.00 7941.73 3970.87
6	11 10	90X100 1SF .2066	2 MARTINEZ, DANIEL M 134 ARLINGTON AVENUE TRENTON, NJ 76 LAKEVIEW DRIVE 08620	125000 122600 247600		247600			01	.00 7877.89 3938.95
7	11 11	90X100IRR 1SF .0000	2 MIX MICHAEL & LEANNE 74 LAKEVIEW DRIVE ALLENTWN NJ 74 LAKEVIEW DRIVE 00660 08501	126500 158000 284500		284500			01	.00 8927.80 4463.90
8	11 12	60X100 1.5SF .1377	2 SCOZZARI PAUL & PIRONE ENRICA 72 LAKEVIEW DR ALLENTOWN NJ 72 LAKEVIEW DRIVE 00660 08501	120000 166400 286400		286400			01	.00 8704.34 4352.17
9	11 13	60X100 1.5SF .1377	2 NORELLI, NICHOLAS J 70 LAKEVIEW DRIVE ALLENTOWN, NJ 70 LAKEVIEW DRIVE 08501	120000 140100 260100		260100	V 1 02		01	250.00 7943.57 3971.79
10	11 14	60X100 1.5SF1G .1377	2 ZDUNEK CHRISTOPHER & KATHERINE 68 LAKEVIEW DR RD 2 ALLENTOWN NJ 68 LAKEVIEW DRIVE 08501	120000 142700 262700		262700			01	.00 8268.06 4134.03
11	11 15	60X100 2SF1G .1377	2 BAUER JOSEPH H & MARY P 66 LAKEVIEW DR ALLENTOWN NJ 66 LAKEVIEW DRIVE 00660 08501	120000 180900 300900		300900			01	.00 9339.25 4669.63
12	11 16	60X100 2SF1G .1377	2 EFAW ROBERT 64 LAKEVIEW DR ALLENTOWN 64 LAKEVIEW DRIVE 08501	120000 165300 285300		285300			01	.00 8902.97 4451.49
13	11 17	202X100IRR .0000	2 BURROWS WILLIAM & MACALUSO JESSEA 60 LAKEVIEW DR ALLENTOWN NJ 60 LAKEVIEW DRIVE 08501	150500 181700 332200		332200			01	.00 10960.23 5480.12
14	11 18	79X158IRR 1SF1G .0000	2 BROWN D GEOFFREY & MELINDA 58 LAKEVIEW DR ALLENTOWN NJ 58 LAKEVIEW DRIVE 00660 08501	145600 291100 436700		436700			01	.00 14301.50 7150.75

1 L i n e	2 Block No. Lot No. Qualification Account No.	3 Land Dimensions Building Description Additional Lots Acreage Prop. Class	4 Owner's Name Address City State Property Location Billing Code Zip Code	5 Land Improvement Total	6 Exemptions Cd. Amount	7 Net Taxable Value	8 Deduct. Cd.Quan.	9 Special Tax Codes	10 Num Units	12 DED AMT 2025 TAX 2026 1ST
1	11 19	90X100 1SF .2066	2 CARROLL CHARLES W III & RENEE R 3 FARMER DRIVE ALLENTOWN, NJ 3 FARMER DRIVE 00597 08501	135000 131900 266900		266900			01	.00 8495.07 4247.54
2	11 20	90X100 1SF .2066	2 JOHANNEMAN LINDA 7 FARMER DRIVE ALLENTOWN NJ 7 FARMER DRIVE 00672 08501	135000 110600 245600		245600			01	.00 7895.62 3947.81
3	11 21	60X100 1SF .1377	2 HAUGEN ANDREW & LAUREN 9 FARMER DR ALLENTOWN NJ 9 FARMER DRIVE 00660 08501	120000 168800 288800		288800			01	.00 8998.74 4499.37
4	11 22	63X100 1SF .1446	2 GRAHAM KRISTIN 11 FARMER DR ALLENTOWN NJ 11 FARMER DRIVE 08501	121500 81400 202900		202900			01	.00 6597.42 3298.71
5	11 23	46X107IRR 1SF .0000	2 MCGURK PATRICIA A 13 FARMER DRIVE ALLENTOWN NJ 13 FARMER DRIVE 00660 08501	119000 135500 254500		254500			01	.00 8026.86 4013.43
6	11 24	46X107IRR 1SF .0000	2 SEIP HENRY F JR & GINA L 15 FARMER DRIVE ALLENTOWN NJ 15 FARMER DRIVE 08501	120100 106000 226100		226100			01	.00 7239.43 3619.72
7	11 25	46X105IRR 1SF .0000	2 SZEKER DARRYL B 17 FARMER DR ALLENTOWN NJ 17 FARMER DRIVE 00660 08501	119000 70600 189600		189600			01	.00 6203.70 3101.85
8	11 26	59X100 1.5SF .1354	2 CROTCHFELT TIMOTHY M 19 FARMER DR ALLENTOWN NJ 19 FARMER DRIVE 08501	119500 123400 242900		242900			01	.00 7704.08 3852.04
9	11 27	60X100 1SF .1377	2 RACEK TIMOTHY J III & KATELYN M 21 FARMER DRIVE ALLENTOWN NJ 21 FARMER DRIVE 08501	120000 115300 235300		235300			01	.00 7498.36 3749.18
10	11 28	60X100 1SF .1377	2 PIERZHANOWSKI, SANDRA A 23 FARMER DRIVE ALLENTOWN, NJ 23 FARMER DRIVE 08501	120000 92800 212800		212800			01	.00 6863.45 3431.73
11	11 29	60X100 1SF .1377	2 SZALAJ WLADISLAW 25 FARMER DR RD 2 ALLENTOWN NJ 25 FARMER DRIVE 08501	120000 126000 246000		246000			01	.00 7796.31 3898.16
12	11 30	40X110IRR 1SF1G .0000	2 GUILIANO ROBERT & MARTINO KRISTIE 27 FARMER DR ALLENTOWN NJ 27 FARMER DRIVE 08501	122100 113700 235800		235800			01	.00 7526.75 3763.38
13	12 1	79X85IRR 1SF .0000	2 SMITH, BRANDON A & AROCHO, RILEY N 21 NOLAN ROAD ALLENTOWN, NJ 21 NOLAN ROAD 08501	125300 139300 264600		264600			01	.00 8356.73 4178.37
14	12 2	69X100 1SF1G .1584	2 OCHS ANNE 3 QUINN RD RD 2 ALLENTOWN NJ 3 QUINN ROAD 08501	124500 124600 249100		249100			01	.00 7916.90 3958.45

1721000

0

12

1639900

3360900

2

1 L i n e	2 Block No. Lot No. Qualification Account No.	3 Land Dimensions Building Description Additional Lots Acreage Prop. Class	4 Owner's Name Address City State Property Location Billing Code Zip Code	5 Land Improvement Total	6 Exemptions Cd. Amount	7 Net Taxable Value	8 Deduct. Cd.Quan.	9 Special Tax Codes	10 Num Units	12 DED AMT 2025 TAX 2026 1ST
1	12 3	69X100 1SF1G .1584	2 GALANTHAY C CHARLITA PO BOX 163 ALLENTOWN NJ 5 QUINN ROAD 08501	124500 158300 282800		282800			01	.00 8863.95 4431.98
2	12 4	79X126IRR 1SF2G .0000	2 ALLEN ARLEEN 26 FARMER DR RD2 ALLENTOWN NJ 26 FARMER DRIVE 08501	133100 126100 259200		259200			01	.00 8264.51 4132.26
3	12 5	90X141IRR 1SF1G .0000	2 DONOHER, RIAN & AMANDA 24 FARMER DRIVE ALLENTOWN, NJ 24 FARMER DRIVE 08501	123600 206000 329600		329600			01	.00 10172.81 5086.41
4	12 6	60X124IRR 1SF .0000	2 GOLDSTEIN, MATTHEW & DANA 22 FARMER DRIVE ALLENTOWN, NJ 22 FARMER DRIVE 08501	122400 156700 279100		279100			01	.00 8743.36 4371.68
5	12 7	60X116IRR 1SF .0000	2 GILES JOHN & JENNIFER 20 FARMER DR ALLENTOWN NJ 20 FARMER DRIVE 08501 00660	122200 121300 243500		243500			01	.00 7806.95 3903.48
6	12 8	80X113IRR 1SF1G .0000	2 ADAM MICHELLE 18 FARMER DRIVE ALLENTOWN NJ 18 FARMER DRIVE 08501 07155	122200 239100 361300		361300			01	.00 11183.69 5591.85
7	12 9	80X113IRR 1SF2G .0000	2 TADDEO GREGORY & MARYAM 16 FARMER DRIVE ALLENTOWN NJ 16 FARMER DRIVE 08501	121600 125300 246900		246900			01	.00 7835.32 3917.66
8	12 10	60X100 1SF .1377	2 CRAWFORD JOHN C & KATHRYN C 2 COATES ROAD ALLENTOWN NJ 14 FARMER DRIVE 08501 00660	117500 96300 213800		213800			01	.00 6870.54 3435.27
9	12 11	60X100 1SF1G .1377	2 FARMER WALTER J & RUBY 12 FARMER DR PO BOX 117 ALLENTOWN NJ 12 FARMER DRIVE 08501	120000 145000 265000		265000	V 1 01		01	250.00 8078.36 4039.18
10	12 12	60X100 1SF1G .1377	2 LATHAM DANIEL 10 FARMER DR ALLENTOWN NJ 10 FARMER DRIVE 08501 00660	120000 97800 217800		217800	V 1 02		01	250.00 6950.41 3475.21
11	12 13	60X100 .1377	2 DEL GIUDICE, JOSEPH PAUL & JACQUELI 8 FARMER DRIVE ALLENTOWN, NJ 8 FARMER DRIVE 08501	120000 197100 317100		317100			01	.00 9796.81 4898.41
12	12 14	60X100 .1377	2 KOHLHEPP MICHAEL G & JEAN 6 FARMER DRIVE ALLENTOWN NJ 6 FARMER DRIVE 08501	120000 232500 352500		352500			01	.00 12155.57 6077.79
13	12 15	60X100 2SF1G .1377	2 SAMUELS MELANIE S 4 FARMER DRIVE ALLENTOWN NJ 4 FARMER DRIVE 08501	120000 163300 283300		283300			01	.00 8842.67 4421.34
14	12 16	78X122 2SF1G .2185	2 GALANTER JOYCE A 56 LAKEVIEW DR ALLENTOWN NJ 56 LAKEVIEW DRIVE 08501	140500 162200 302700		302700			01	.00 9552.07 4776.04

1 L i n e	2 Block No. Lot No. Qualification Account No.	3 Land Dimensions Building Description Additional Lots Acreage Prop. Class	4 Owner's Name Address City State Property Location Billing Code Zip Code	5 Land Improvement Total	6 Exemptions Cd. Amount	7 Net Taxable Value	8 Deduct. Cd.Quan.	9 Special Tax Codes	10 Num Units	12 DED AMT 2025 TAX 2026 1ST
1	12 17	97X121IRR 2SF1G .0000	2 LENNOX, RYAN 54 LAKEVIEW DRIVE ALLENTOWN, NJ 54 LAKEVIEW DRIVE 08501	139500 203500 343000		343000			01	.00 10665.83 5332.92
2	12 18	60X100 1SF .1377	2 HAMNETT KATHLEEN MARIE 3 NOLAN RD ALLENTOWN NJ 3 NOLAN ROAD 08501	120000 118000 238000		238000			01	.00 7572.85 3786.43
3	12 19	60X100 .1377	2 LOCKINGTON SAMUEL JR & JEAN L 5 NOLAN RD RD 2 ALLENTOWN NJ 5 NOLAN ROAD 08501	120000 135000 255000		255000			01	.00 8051.69 4025.85
4	12 20	60X100 1SF .1377	2 HYER KYLE & KRISTINE 7 NOLAN ROAD ALLENTOWN NJ 7 NOLAN ROAD 08501 00660	120000 125800 245800		245800			01	.00 8136.82 4068.41
5	12 21	60X100 2SF1G .1377	2 COTTRELL CHARLES A IV 9 NOLAN ROAD ALLENTOWN NJ 9 NOLAN ROAD 08501	120000 113700 233700		233700			01	.00 7452.25 3726.13
6	12 22	60X100 2SF1G .1377	2 MCNICHOL LORRAINE B 11 NOLAN RD RD 2 ALLENTOWN NJ 11 NOLAN ROAD 08501	120000 149000 269000		269000			01	.00 8441.86 4220.93
7	12 23	47X107 2SF1G .1154	2 ARCURI BRUNO & DOMENICA 13 NOLAN RD RD 2 ALLENTOWN NJ 13 NOLAN ROAD 08501 00660	119500 240000 359500		359500			01	.00 10981.51 5490.76
8	12 24	46X108 1SF .1140	2 PYLE HEATHER & ALEX CHRISTOPHER 15 NOLAN RD ALLENTOWN NJ 15 NOLAN ROAD 08501 00660	125200 117400 242600		242600			01	.00 7739.55 3869.78
9	12 25	46X119 .1257	1 TINDALL FRANK H EST 19 NOLAN RD RD2 ALLENTOWN NJ 17 NOLAN ROAD 08501	90900 0 90900		90900			00	.00 3007.86 1503.93
10	12 26	53X141 1SF .1716	2 TINDALL CHARLOTTE G 19 NOLAN RD RD2 ALLENTOWN NJ 19 NOLAN ROAD 08501	127000 71700 198700		198700			01	.00 6519.39 3259.70
11	13 1	136X218 IRR 1SF1G 2,27 .0000	2 CINCOTTA FRANK & STERNER DIANE S PO BOX 96 ALLENTOWN NJ 40 LAKEVIEW DRIVE 08501	198000 165000 363000		363000	V 1 01		01	250.00 11408.99 5704.50
12	13 3	126X90IRR 1SF .0000	2 STONEBACK ALAN M & MARION N 23 WALDRON ROAD ALLENTOWN NJ 23 WALDRON ROAD 08501 00660	127900 117800 245700		245700			01	.00 7845.96 3922.98
13	13 4	66X108IRR 1SF10B .0000	2 TOMALINAS ERIC B & CHRISTINA A 25 WALDRON ROAD ALLENTOWN NJ 25 WALDRON ROAD 08501	120900 113500 234400		234400			01	.00 7477.08 3738.54
14	13 5	55X108IRR 1SF .0000	2 HANCE DAVID E & ELLIS MICHELE F 27 WALDRON RD ALLENTOWN NJ 27 WALDRON ROAD 08501 01967	119000 116700 235700		235700			01	.00 7501.91 3750.96

1 L i n e	2 Block No. Lot No. Qualification Account No.	3 Land Dimensions Building Description Additional Lots Acreage Prop. Class	4 Owner's Name Address City State Property Location Billing Code Zip Code	5 Land Improvement Total	6 Exemptions Cd. Amount	7 Net Taxable Value	8 Deduct. Cd.Quan.	9 Special Tax Codes	10 Num Units	12 DED AMT 2025 TAX 2026 1ST
1	13 6	60X100 1SF .1377	2 HUDSON, JEFFREY & LILLEY, CLAUDIA S 29 WALDRON ROAD ALLENTOWN, NJ 29 WALDRON ROAD 08501	110400 132300 242700		242700			01	.00 8388.66 4194.33
2	13 7	60X100 1SF .1377	2 MCCLEASTER FRANK & TINA 31 WALDRON ROAD ALLENTOWN NJ 31 WALDRON ROAD 08501 00660	120000 122600 242600		242600			01	.00 7700.54 3850.27
3	13 8	60X100 1SF .1377	2 CORBIN DAVID & KRISTINE 33 WALDRON ROAD ALLENTOWN NJ 33 WALDRON ROAD 08501 00660	120000 94600 214600		214600			01	.00 6913.10 3456.55
4	13 9	60X100 1SF .1377	2 EPISCOPO, KELSEY 35 WALDRON ROAD ALLENTOWN, NJ 35 WALDRON ROAD 08501	138000 163900 301900		301900			01	.00 7313.91 3656.96
5	13 10	60X100 1SF .1377	2 WILLIAMS PATRICK C 37 WALDRON ROAD ALLENTOWN NJ 37 WALDRON ROAD 08501 00672	120000 111700 231700		231700			01	.00 7469.98 3734.99
6	13 11	60X100 1SF .1377	2 SMITH CLAIRE 39 WALDRON RD ALLENTOWN NJ 39 WALDRON ROAD 08501 00672	120000 87300 207300		207300			01	.00 6710.92 3355.46
7	13 12	60X100 1SF .1377	2 BUSCHHOFF CARLA 41 WALDRON ROAD ALLENTOWN NJ 41 WALDRON ROAD 08501 00660	120000 150900 270900		270900			01	.00 8690.15 4345.08
8	13 13	64X100IRR 1SF .0000	2 SNOOK GLENN J & MICHELE A 43 WALDRON ROAD ALLENTOWN NJ 43 WALDRON ROAD 08501 00660	121400 121600 243000		243000			01	.00 7721.82 3860.91
9	13 14	66X91IRR 1SF .0000	2 MALDONADO LYNDA 45 WALDRON RD ALLENTOWN NJ 45 WALDRON ROAD 08501 00597	121000 137700 258700		258700			01	.00 7963.02 3981.51
10	13 15	70X98IRR 1SF1G .0000	2 GRAHAM ROBERT W & DONNA M 14 NOLAN RD RD2 ALLENTOWN NJ 14 NOLAN ROAD 08501 00660	131400 137800 269200		269200			01	.00 8534.08 4267.04
11	13 16	131X90IRR 1SF .0000	2 MURPHY ROBERT & ANDREA 173 CROSS-CHESTERFIELD RD CHESTERFIELD NJ 12 NOLAN ROAD 08515 00660	129400 122400 251800		251800			01	.00 8044.60 4022.30
12	13 17	60X98 2SF1G .1350	2 BUREK CHRISTOPHER & DELINDA 10 NOLAN ROAD ALLENTOWN NJ 10 NOLAN ROAD 08501 00660	119400 236900 356300		356300			01	.00 10889.29 5444.65
13	13 18	60X122 2SF1G .1680	2 STAGNITTI SHELLEY 8 NOLAN RD ALLENTOWN NJ 8 NOLAN ROAD 08501 00660	124000 212300 336300		336300			01	.00 10360.79 5180.40
14	13 19	60X164IRR 1SF .0000	2 WEST, ARTHUR H JR & JOAN M 6 NOLAN RD RD2 ALLENTOWN, N.J. 6 NOLAN ROAD 08501	126900 103900 230800		230800			01	.00 7420.32 3710.16

1721900

0

13

1935900

3657800

19

1 L i n e	2 Block No. Lot No. Qualification Account No.	3 Land Dimensions Building Description Additional Lots Acreage Prop. Class	4 Owner's Name Address City State Property Location Billing Code Zip Code	5 Land Improvement Total	6 Exemptions Cd. Amount	7 Net Taxable Value	8 Deduct. Cd.Quan.	9 Special Tax Codes	10 Num Units	12 DED AMT 2025 TAX 2026 1ST
1	13 20	60X185IRR 1SF1G .0000	2 ASK MANAGEMENT, LLC 6581 KRINE ROAD UNIT 581 SYRACUSE, NY 4 NOLAN ROAD 00660 13214	122100 82900 205000		205000			01	.00 6537.12 3268.56
2	13 21	93X214 1SF .4569	2 FOWLER JOHN 2 NOLAN RD ALLENTOWN NJ 2 NOLAN ROAD 08501	125300 200500 325800		325800			01	.00 9913.87 4956.94
3	13 22	126X214IRR .0000	2 MACALUSO LISA & ESCHERT DAVID A 52 LAKEVIEW DRIVE ALLENTOWN NJ 52 LAKEVIEW DRIVE 00672 08501	151500 218300 369800		369800			01	.00 11506.47 5753.24
4	13 23	103X105IRR 2SFG2 .0000	2 TOGNA ALBERT PAUL & MONICA MARY 48 LAKEVIEW DR ALLENTOWN NJ 48 LAKEVIEW DRIVE 00660 08501	147000 277600 424600		424600			01	.00 13641.76 6820.88
5	13 24	100X129IRR 1SF2G .0000	2 JOHANSEN, VARDEN S & KATHY M 46 LAKEVIEW DR PO BOX 51 ALLENTOWN, N.J. 46 LAKEVIEW DRIVE 08501	137800 163400 301200		301200			01	.00 9481.13 4740.57
6	13 25	73X129 1SF1G 26 .2162	2 BRUCKBAUER JAMES & ELIZABETH 44 LAKEVIEW DR RD2 ALLENTOWN NJ 44 LAKEVIEW DRIVE 00660 08501	123500 198200 321700		321700			01	.00 9949.34 4974.67
7	14 1	129X125IRR 1SF2G .0000	2 DUBRUL CHELSEA 99 LAKEVIEW DRIVE ALLENTOWN NJ 99 LAKEVIEW DRIVE 08501	152900 126500 279400		279400			01	.00 8977.46 4488.73
8	14 2	65X125 1SF .1865	2 MOSLOWSKI STANLEY SR 137 SHARON STATION ROAD ROBBINSVILLE NJ 97 LAKEVIEW DRIVE 08691	125800 102700 228500		228500			01	.00 7345.84 3672.92
9	14 3	75X127 1SF 4 .2187	2 RAHNER MATTHEW & DARLENE 95 LAKEVIEW DRIVE ALLENTOWN NJ 95 LAKEVIEW DRIVE 08501	124700 79100 203800		203800			01	.00 6647.08 3323.54
10	14 5	57X183IRR 1SF1G .0000	2 RUTAN JASON & DEBIE 93 LAKEVIEW DRIVE ALLENTOWN NJ 93 LAKEVIEW DRIVE 08501	138200 111600 249800		249800			01	.00 8037.50 4018.75
11	14 6	49X183IRR 1SF1G .0000	2 MERRITT PATRICK M 91 LAKEVIEW DRIVE ALLENTOWN NJ 91 LAKEVIEW DRIVE 00660 08501	145200 116900 262100		262100			01	.00 8434.77 4217.39
12	14 7	60X152IRR 1SF .0000	2 HARE TIMOTHY J & RENEE V 89 LAKEVIEW DR ALLENTOWN NJ 89 LAKEVIEW DRIVE 00660 08501	124800 123800 248600		248600			01	.00 7906.26 3953.13
13	14 8	60X143IRR 1SF .0000	2 RATCLIFFE DOUGLAS W & LESLIE 87 LAKEVIEW DRIVE ALLENTOWN NJ 87 LAKEVIEW DRIVE 00660 08501	123000 99400 222400		222400			01	.00 7157.85 3578.93
14	14 9	60X135IRR 1SF .0000	2 GURDON FRIEDA 85 LAKEVIEW DR ALLENTOWN NJ 85 LAKEVIEW DRIVE 08501	121200 132000 253200		253200			01	.00 8087.16 4043.58

1863000

0

14

2032900

3895900

9

1 L i n e	2 Block No. Lot No. Qualification Account No.	3 Land Dimensions Building Description Additional Lots Acreage Prop. Class	4 Owner's Name Address City State Property Location Billing Code Zip Code	5 Land Improvement Total	6 Exemptions Cd. Amount	7 Net Taxable Value	8 Deduct. Cd.Quan.	9 Special Tax Codes	10 Num Units	12 DED AMT 2025 TAX 2026 1ST
1	14 10	60X135IRR 1SF .0000	2 BROCKWAY, ALAN 83 LAKEVIEW DRIVE ALLENTOWN, NJ 83 LAKEVIEW DRIVE 00672 08501	122400 111600 234000		234000			01	.00 7477.08 3738.54
2	14 11	60X155IRR 1SF .0000	2 POLICASTRO ANTHONY 81 LAKEVIEW DR RD 2 ALLENTOWN NJ 81 LAKEVIEW DRIVE 00660 08501	125700 132700 258400		258400			01	.00 8186.48 4093.24
3	14 12	60X195IRR 1SF1G .0000	2 BYRAM JODY & LEE ANN 79 LAKEVIEW DRIVE ALLENTOWN NJ 79 LAKEVIEW DRIVE 00672 08501	126600 122200 248800		248800			01	.00 7924.00 3962.00
4	14 13	60X195IRR 1SF .0000	2 STOUT JAMES KIERNEN & YI JULIE 77 LAKEVIEW DR ALLENTOWN NJ 77 LAKEVIEW DRIVE 00660 08501	127800 218100 345900		345900			01	.00 10662.29 5331.15
5	14 14	60X190IRR 1SF .0000	2 RUDDIMAN, JOHN A & JOAN 75 LAKEVIEW DR RD2 ALLENTOWN, N.J. 75 LAKEVIEW DRIVE 08501	132700 190200 322900		322900			01	.00 10048.65 5024.33
6	14 15	60X165IRR 1SF .0000	2 WHITLOCK NANCY 73 LAKEVIEW DR ALLENTOWN NJ 73 LAKEVIEW DRIVE 08501	134600 125100 259700		259700			01	.00 8289.34 4144.67
7	14 16	60X160IRR 1SF .0000	2 VAN HORN JAMES J & VAN HORN AARON 71 LAKEVIEW DR ALLENTOWN NJ 71 LAKEVIEW DRIVE 00660 08501	133700 104900 238600		238600			01	.00 7689.90 3844.95
8	14 17	60X175IRR 1SF1G .0000	2 SMITH GLENN A & OFFERY WENDY I 69 LAKEVIEW DR ALLENTOWN NJ 69 LAKEVIEW DRIVE 08501	132000 188400 320400		320400			01	.00 9974.16 4987.08
9	14 18	195X175IRR 1SCB2G .0000	2 SMITH TERESA & WAYNE R 65 LAKEVIEW DR ALLENTOWN NJ 65 LAKEVIEW DRIVE 08501	206000 135800 341800		341800	V 1 02		01	250.00 10724.42 5362.21
10	14 19	99X230IRR 1SF .0000	2 HALCAK RICHARD 500 TRINITY AVENUE HAMILTON NJ 61 LAKEVIEW DRIVE 08619	152900 74900 227800		227800			01	.00 7214.60 3607.30
11	14 20	150X230IRR .0000	2 SIEGEL, GARY W & KATHLEEN K 57 LAKEVIEW DR RD 2 ALLENTOWN, N.J. 57 LAKEVIEW DRIVE 08501	164900 169200 334100		334100			01	.00 11070.19 5535.10
12	14 21	60X210IRR .0000	1 SIEGEL, GARY W & KATHLEEN K 57 LAKEVIEW DRIVE ALLENTOWN, N J LAKEVIEW DRIVE 08501	13300 0 13300		13300			00	.00 375.98 187.99
13	14 22	2.80AC 23 2.8000	15C BOROUGH OF ALLENTOWN 8 N MAIN ST-P O BOX 487 ALLENTOWN NJ LAKEVIEW DRIVE 08501	180600 0 180600		*EXEMPT*			00	.00 .00 .00
14	14 24	41X170 LAW FIRM .1600	4A EVELYN C GREENFIELD TRUST 12101 N.E. HIGHWAY 315 FORT MCCOY, FLORIDA 35 SO MAIN STREET 32134	175000 215000 390000		390000			00	.00 13205.48 6602.74

1 L i n e	2 Block No. Lot No. Qualification Account No.	3 Land Dimensions Building Description Additional Lots Acreage Prop. Class	4 Owner's Name Address City State Property Location Billing Code Zip Code	5 Land Improvement Total	6 Exemptions Cd. Amount	7 Net Taxable Value	8 Deduct. Cd.Quan.	9 Special Tax Codes	10 Num Units	12 DED AMT 2025 TAX 2026 1ST
1	14 25	67X273IRR 2SF2G10B .0000	2 FOY MICHAEL & STACY 37 S MAIN ST ALLENTOWN NJ 37 SO MAIN STREET 08501	168700 326400 495100		495100			01	.00 15156.33 7578.17
2	14 26	38X273IRR 2SF2G .0000	2 SINGARAYAR SHANIL & RICE ELIZABETH 39 SOUTH MAIN ST ALLENTOWN NJ 39 SO MAIN STREET 00672 08501	155500 273200 428700		428700			01	.00 13191.29 6595.65
3	14 27	31X169 2SF1G10B .1203	2 FRITTS THOMAS 41 SOUTH MAIN ST ALLENTOWN NJ 41 SO MAIN STREET 085011801	141100 173600 314700		314700			01	.00 10197.63 5098.82
4	14 28	25X169IRR 2SF .0000	2 SPATOLA, RICHARD 20 UNCLE PETE'S ROAD HAMILTON, NJ 43 SO MAIN STREET 08691	105500 176200 281700		281700			02	.00 8693.70 4346.85
5	14 29	25X160IRR .0000	2 RUSSO, CROCE 45 S MAIN STREET ALLENTOWN, NJ 45 SO MAIN STREET 08501	105400 28700 134100		134100			01	.00 3972.64 1986.32
6	14 30	32X165IRR 2SF .0000	2 RUDIN CHARLES A 47 S MAIN STREET ALLENTOWN NJ 47 SO MAIN STREET 08501	107900 114400 222300		222300			01	.00 7044.34 3522.17
7	14 31	25X165IRR 1.5SF .0000	2 WIKOFF ALICE E 157 ASHEPOO DRIVE AIKEN, SC 49 SO MAIN STREET 29803	105200 92600 197800		197800			01	.00 6331.40 3165.70
8	14 32	120X147IRR 1.5SF .0000	2 PULASKI, MATTHEW & SHANNON 51 SO MAIN STREET ALLENTOWN, NJ 51 SO MAIN STREET 08501	171100 144600 315700		315700 *PARTIAL*			01	.00 9793.27 4896.64
9	14 33	12.91 AC 12.9100	15C BOROUGH OF ALLENTOWN 8 N MAIN ST-P O BOX 487 ALLENTOWN NJ S MAIN ST 08501	258200 0 258200		*EXEMPT*			00	.00 .00 .00
10	14 34	.33AC 35,43 .3300	15C BOROUGH OF ALLENTOWN 8 N MAIN ST-P O BOX 487 ALLENTOWN NJ S MAIN ST (F/K/A 71) 08501	166700 0 166700		*EXEMPT*			00	.00 .00 .00
11	14 36	90X174IRR 2SF2G .0000	15D PRESBYTERIAN CHURCH OF ALLENTOWN 20 HIGH ST ALLENTOWN NJ 73 SO MAIN STREET 08501	140200 239400 379600		*EXEMPT*			01	.00 .00 .00
12	14 37	80X303IRR 1SF .0000	15D PRESBYTERIAN CHURCH IN ALLENTOWN PO BOX 122 ALLENTOWN NJ 75 SO MAIN STREET 08501	166000 185100 351100		*EXEMPT*			00	.00 .00 .00
13	14 38	219X378IRR 2SF2G .0000	2 ALLENTOWN PRESBYTERIAN CHURCH PO BOX 122 ALLENTOWN NJ 81 SO MAIN STREET 08501	311400 225300 536700		536700			01	.00 19519.14 9759.57
14	14 39	107X151 .3709	15D CORNELL HOUSE PRESBYTERIAN CHURCH ALLENTOWN, NJ HIGH STREET 08501	173200 1506700 1679900		*EXEMPT*			00	.00 .00 .00

1371800

0

14

1555000

2926800

39

1 L i n e	2 Block No. Lot No. Qualification Account No.	3 Land Dimensions Building Description Additional Lots Acreage Prop. Class	4 Owner's Name Address City State Property Location Billing Code Zip Code	5 Land Improvement Total	6 Exemptions Cd. Amount	7 Net Taxable Value	8 Deduct. Cd.Quan.	9 Special Tax Codes	10 Num Units	12 DED AMT 2025 TAX 2026 1ST
1	14 40	5AC 1SB 41 5.0000	15D PRESBYTERIAN CHURCH PO BOX 122 ALLENTOWN, N.J. HIGH STREET 08501	1275000 464700 1739700		*EXEMPT*			00	.00 .00 .00
2	14 42.01	119X160 2SF G2-SIGNS .4371	4A PATTERSON DEBRA 60 HIGH ST ALLENTOWN NJ 60 HIGH STREET 08501 4	174000 178500 352500		352500			02	.00 12073.99 6037.00
3	14 42.02	1.75 AC 1SF 1.7500	2 SWITLIK RICHARD JR & MARY ANN PO BOX 3 ALLENTOWN, N J 62 HIGH STREET 08501 4	173600 254800 428400		428400			01	.00 13691.42 6845.71
4	15 1	8.53AC 1SB 2 8.5300	15A UPPER FREEHOLD REGIONAL BD OF ED P O BOX 278 ALLENTOWN NJ HIGH STREET 08501	2175200 23402200 25577400		*EXEMPT*			00	.00 .00 .00
5	15 3	230X100 .5280	15D ALLENTOWN PRESBYTERIAN CHURCH 20 HIGH ST. P.O. BOX 122 ALLENTOWN NJ HIGH STREET 08501	208300 17200 225500		*EXEMPT*			00	.00 .00 .00
6	15 4	96X229IRR 2SF20B 5 .0000	2 WENZEL EDWARD & TARA 23 HIGH STREET ALLENTOWN NJ 23 HIGH STREET 08501	187500 67700 255200		255200			01	.00 7211.05 3605.53
7	15 6	43X197 2SF .1945	2 TINDALL NANCY L 21 HIGH STREET ALLENTOWN NJ 21 HIGH STREET 08501	113000 137100 250100		250100			01	.00 7860.15 3930.08
8	15 7	80X485IRR 2SF40B .0000	2 PRESBYTERIAN CHURCH OF ALLENTOWN BOX 122 ALLENTOWN NJ 19 HIGH STREET 08501	210600 175500 386100		386100			01	.00 11846.98 5923.49
9	15 8	68X246IRR 2SF10B .0000	2 DIEHL TIMOTHY A & LYNNE M 15 HIGH ST ALLENTOWN NJ 15 HIGH STREET 08501 00660	145600 377100 522700		522700			01	.00 15759.33 7879.67
10	15 9	79X168IRR 2SF20B .0000	2 BAMFORD DAVID 13 HIGH ST ALLENTOWN NJ 13 HIGH STREET 08501	146000 280000 426000		426000			01	.00 13209.03 6604.52
11	15 10	56X129 2.5SF .1658	2 LULL WILLIAM & GARRISON MARY ANN 7 HIGH ST ALLENTOWN NJ 7 HIGH STREET 08501	139700 245600 385300		385300			01	.00 11857.62 5928.81
12	15 11	63X195 2SF30B 12 .2820	2 FABIANO JOHN & BARBARA 5 HIGH ST RD 1 ALLENTOWN NJ 5 HIGH STREET 08501 00660	151300 241100 392400		392400			01	.00 12645.06 6322.53
13	15 13	29X121 2SF .0806	2 ARCHBALD CHARLES E III & STEFANIE 1 HIGH ST ALLENTOWN NJ 1 HIGH STREET 08501 00660	155300 231400 386700		386700			01	.00 12010.14 6005.07
14	15 14	36X336 2SF20B .2777	2 LARSEN TIMOTHY 89 SOUTH MAIN STREET ALLENTOWN NJ 89 SO MAIN STREET 08501 00660	169300 149200 318500		318500			01	.00 10594.89 5297.45

1765900

0

15

2338000

4103900

14

1 L i n e	2 Block No. Lot No. Qualification Account No.	3 Land Dimensions Building Description Additional Lots Acreage Prop. Class	4 Owner's Name Address City State Property Location Billing Code Zip Code	5 Land Improvement Total	6 Exemptions Cd. Amount	7 Net Taxable Value	8 Deduct. Cd.Quan.	9 Special Tax Codes	10 Num Units	12 DED AMT 2025 TAX 2026 1ST
1	15 15	29X335IRR 2SF20B .0000	2 SCHEFFEY BETH K 91 S MAIN ST ALLENTOWN NJ 91 SO MAIN STREET 08501	165900 120300 286200		286200			01	.00 9548.52 4774.26
2	15 16	34X335 2SF2G .2615	2 PATER B, SZWED C, WILLITS A 93 SOUTH MAIN STREET ALLENTOWN NJ 93 SO MAIN STREET 08501	178800 149500 328300		328300			01	.00 10743.86 5371.93
3	15 17	31X330 2SF .2348	2 PULLEN, MARIAN C 95 S MAIN ST RD 2 ALLENTOWN, N.J. 95 SO MAIN STREET 08501	166900 167300 334200		334200			01	.00 10903.48 5451.74
4	15 18	81X327IRR 2SF2G10B .0000	2 HOLMES JOHNATHAN & DEANNA L 97 SOUTH MAIN ST ALLENTOWN NJ 97 SO MAIN STREET 08501	224100 274400 498500		498500			01	.00 15610.35 7805.18
5	15 19	50X150 1SF .1722	2 FINN ROBERT & REGINA 99 S MAIN ST ALLENTOWN NJ 99 SO MAIN STREET 08501 00660	193500 109300 302800		302800			01	.00 10002.54 5001.27
6	15 20	53X274 2SF2G .3334	2 LAVELLE EDWARD G & VIVIAN A 101 S MAIN ST ALLENTOWN NJ 101 SO MAIN STREET 08501	198400 195600 394000		394000	V 2 02		01	500.00 12350.78 6175.39
7	15 21	12X307 .0846	15C BOROUGH OF ALLENTOWN - WATER DEPT 8 N MAIN ST-P O BOX 487 ALLENTOWN NJ SO MAIN STREET 08501	138700 180400 319100		*EXEMPT*			00	.00 .00 .00
8	15 21 T01	LEASED LAND 12X30 MOD BLDG .0000	4A AT&T MOBILITY, ATTN TOWER PROP TAX 754 PEACHTREE,NE,16-16A21 ATLANTA, GA. S MAIN STREET- REAR 30308 6	0 15600 15600		15600				.00 553.33 276.67
9	15 22	25X75 .0430	15C BOROUGH OF ALLENTOWN -(WATER TANKS) 8 N MAIN ST-P O BOX 487 ALLENTOWN NJ SO MAIN ST - REAR 08501	38100 0 38100		*EXEMPT*			00	.00 .00 .00
10	15 23	75X253 2SF2G20B .4356	2 NINI ENZO & JENNIFER 107 SOUTH MAIN ST ALLENTOWN NJ 107 SO MAIN STREET 08501 00672	209800 201900 411700		411700			01	.00 13106.17 6553.09
11	15 24	89X267IRR 2SF1G .0000	2 MARQUES JOSE & MARQUES ANTONIO 111 S MAIN ST RD 2 ALLENTOWN NJ 111 SO MAIN STREET 08501	212900 299300 512200		512200			01	.00 16153.04 8076.52
12	15 25	50X250IRR 1SF2G .0000	2 PEPPLER, ROBERT B 113 SO MAIN STREET ALLENTOWN, NJ 113 SO MAIN STREET 08501	195800 129900 325700		325700			01	.00 10914.12 5457.06
13	15 26	17 AC 17.0000	15A UPPER FREEHOLD REGIONAL BD OF ED P O BOX 278 ALLENTOWN NJ SO MAIN STREET 08501	1096200 0 1096200		*EXEMPT*			00	.00 .00 .00
14	15 26.01	72X232 .3835	2 BARAN CHRISTOPHER G & TAMA V 115 S MAIN ST ALLENTOWN NJ 115 SO MAIN STREET 08501	210100 270600 480700		480700			01	.00 15376.25 7688.13

1 L i n e	2 Block No. Lot No. Qualification Account No.	3 Land Dimensions Building Description Additional Lots Acreage	4 Owner's Name Address City State Property Location	5 Billing Code Zip Code	6 Land Improvement Total	7 Exemptions Cd. Amount	8 Net Taxable Value	9 Deduct. Cd.Quan.	10 Special Tax Codes	11 Num Units	12 DED AMT 2025 TAX 2026 1ST
1	15 26.02	5 AC 5.0000	15C UPPER FREEHOLD TOWNSHIP 314 ROUTE 539 CREAM RIDGE NJ ELLISDALE ROAD	08514 5	433800 0 433800		*EXEMPT*			00	.00 .00 .00
2	15 27	2.12 AC 2SF2G20B 2.1200	2 PFEFFER CHRISTOPHER R & KENDRA D 123 SOUTH MAIN ST ALLENTOWN NJ 123 SO MAIN STREET	08501	323500 372300 695800		695800			01	.00 22558.92 11279.46
3	15 28	57X383 .5012	1 PFEFFER CHRISTOPHER R & KENDRA D 123 SOUTH MAIN ST ALLENTOWN NJ SO MAIN STREET	08501	123900 0 123900		123900			00	.00 4174.82 2087.41
4	15 29.01	57X383 2SF2G .5012	2 RUDD, NICHOLAS FALLON & ERICA FUHRM 129 SO MAIN STREET ALLENTOWN, NJ 129 SO MAIN STREET	08501	175000 256100 431100		431100			01	.00 13258.69 6629.35
5	15 30	57X240IRR 2SF2G .0000	2 O'DONNELL FRANCIS J JR & KATHLEEN M 131 S MAIN ST ALLENTOWN NJ 131 SO MAIN STREET	08501	196500 281700 478200		478200			01	.00 15135.05 7567.53
6	15 31	75X237IRR 1SF2G .0000	2 LAURINAITIS MARK & KATHLEEN 133 SOUTH MAIN STREET ALLENTOWN NJ 133 SO MAIN STREET	00672 08501	208100 281500 489600		489600			01	.00 15610.36 7805.18
7	15 32	50X237IRR 2SF2G20B .0000	2 DAVALA SUSAN B 135 S MAIN ST RD 2 ALLENTOWN NJ 135 SO MAIN STREET	08501	200700 250000 450700		450700			02	.00 14478.85 7239.43
8	15 34	110X248IRR 2SF2G .0000	2 DERISI, ANTHONY & GENEVIEVE 137 SO MAIN STREET ALLENTOWN, NJ 137 SO MAIN STREET	08501	214600 285700 500300		500300			01	.00 15936.67 7968.34
9	15 35.01	125X227 2SF2G10B .6514	2 GALLICCHIO TRUST 141 SO MAIN STREET ALLENTOWN, NJ 141 SO MAIN STREET	00660 08501	232900 196700 429600		429600			01	.00 14092.23 7046.12
10	15 37.01	125X227 2SF1G .6514	15F SEMIDEY PEDRO & RICCARDI CHRISTINE 143 SOUTH MAIN STREET ALLENTOWN NJ 143 SO MAIN STREET	00597 08501	232900 303700 536600		*EXEMPT*			01	.00 .00 .00
11	15 39	100X225IRR 2SF2G10B .0000	2 PETROWSKI JOSEPH & WAGNER THERESA 147 SOUTH MAIN STREET ALLENTOWN NJ 147 SO MAIN STREET	08501	216500 157200 373700		373700			01	.00 12393.22 6196.61
12	15 40	100X225IRR 1SF2G10B .0000	2 HINES JENNIFER & JAMES 149 S MAIN ST ALLENTOWN NJ 149 SO MAIN STREET	08501	171000 267900 438900		438900			01	.00 13574.37 6787.19
13	15 41	100X228IRR 1SF1G .0000	2 OLIVER, SHERYL 151 SO MAIN STREET ALLENTOWN, NJ 151 SO MAIN STREET	08501	171000 228300 399300		399300			01	.00 12460.61 6230.31
14	15 42	75X232IRR 1SF2G .0000	2 TRUHAN, NICHOLAS G 337 GEORGE DYE ROAD HAMILTON, NJ 153 SO MAIN STREET	08691	158600 67000 225600		225600			01	.00 7122.38 3561.19

2392300

0

15

2644400

5036700

42

1 L i n e	2 Block No. Lot No. Qualification Account No.	3 Land Dimensions Building Description Additional Lots Acreage Prop. Class	4 Owner's Name Address City State Property Location Billing Code Zip Code	5 Land Improvement Total	6 Exemptions Cd. Amount	7 Net Taxable Value	8 Deduct. Cd.Quan.	9 Special Tax Codes	10 Num Units	12 DED AMT 2025 TAX 2026 1ST
1	15 43	100X232IRR 1SF1G .0000	2 PETZINGER WILLIAM C JR 155 S MAIN ST ALLENTOWN NJ 155 SO MAIN STREET 08501 00660	171000 262100 433100		433100			01	.00 12925.27 6462.64
2	15 44	94X226IRR 1SF G1 .0000	2 NINI DIANA 157 SO MAIN STREET ALLENTOWN NJ 157 SO MAIN STREET 08501	168300 164600 332900		332900 *PARTIAL*			01	.00 10257.92 5128.96
3	15 45	94X216IRR 1SF2G .0000	2 FORT, DANIELLE K & MOSNER, ANDREW W 159 S MAIN STREET ALLENTOWN, NJ 159 SO MAIN STREET 08501	171000 45400 216400		216400			01	.00 7125.92 3562.96
4	16 1	111X117TRI 2SF .2981	1 S E R LLC 24 WINDMERE PATH HAMILTON SQUARE NJ 148 SO MAIN STREET 08690	88900 0 88900		88900			00	.00 2876.62 1438.31
5	16 2	147X166IRR 2SF2G .0000	2 CLAYTON LINDSAY & ZARZECKI MATTHEW 150 S MAIN ST ALLENTOWN NJ 150 SO MAIN STREET 08501 00672	172000 189300 361300		361300			01	.00 11155.32 5577.66
6	16 3	53X170IRR 2SF .0000	2 ZUPKO JOSEPH M & DEBORAH A 2 ALLENTOWN-YARDVILLE RD ALLENTOWN NJ 2 ALLENTOWN-YARDVILLE RD 08501 00660	125900 94300 220200		220200			01	.00 7285.54 3642.77
7	16 4	118X165 2SFG2 .4470	2 CASTIGLIONE JOHN E & ALICE E 4 ALLENTOWN-YARDVILLE RD ALLENTOWN, N J 4 ALLENTOWN-YARDVILLE RD 08501	148200 235200 383400		383400			01	.00 13134.54 6567.27
8	16 5	94X122 2SF20B .2633	2 DILEO JENIFER 154 SO MAIN STREET ALLENTOWN NJ 154 SO MAIN STREET 08501 00660	165100 248500 413600		413600			01	.00 12818.86 6409.43
9	16 6.01	80X232 2SF20B .4261	2 THOMSEN ELIZABETH J & BRIAN 156 SOUTH MAIN STREET ALLENTOWN NJ 156 SO MAIN STREET 08501 00597	168500 231000 399500		399500			01	.00 13060.05 6530.03
10	16 7	270X52 2SF2G30B .3223	2 GOOLEY RAYMOND J III & BONNIE J 6 ALLENTOWN-YARDVILLE RD ALLENTOWN NJ 6 ALLENTOWN-YARDVILLE RD 08501 00672	182500 208500 391000		391000			01	.00 12698.26 6349.13
11	16 8	51X227 2SF1G40B .2658	2 IN, DIANA & AUGUSTIN, BETHSIE, ETAL 160 SO MAIN STREET ALLENTOWN, NJ 160 SO MAIN STREET 08501	138600 172300 310900		310900			01	.00 9654.93 4827.47
12	16 9	100X208 1SF1G10B .4775	2 LENNON JAMES S & AMY 162 SOUTH MAIN ST ALLENTOWN NJ 162 SO MAIN STREET 08501 00660	170600 120800 291400		291400			01	.00 9764.89 4882.45
13	16 9.01	100X146 .3352	2 SALVATORE MARYANN 7 NEW ROAD ALLENTOWN NJ 7 NEW ROAD 08501 00660 5	151000 157700 308700		308700			01	.00 10630.36 5315.18
14	16 10	100X144 1SFR .3306	2 CORRINGTON DAVID P & DEBORAH A 5 NEW ROAD ALLENTOWN NJ 5 NEW ROAD 08501 00660	154000 106800 260800		260800			01	.00 8640.49 4320.25

2175600

0

16

2236500

4412100

10

1 L i n e	2 Block No. Lot No. Qualification Account No.	3 Land Dimensions Building Description Additional Lots Acreage Prop. Class	4 Owner's Name Address City State Property Location Billing Code Zip Code	5 Land Improvement Total	6 Exemptions Cd. Amount	7 Net Taxable Value	8 Deduct. Cd.Quan.	9 Special Tax Codes	10 Num Units	12 DED AMT 2025 TAX 2026 1ST
1	16 11	233X182IRR 1.5SFG2 .0000	2 BIZZARRI NICOLE D 3 NEW RD ALLENTOWN NJ 3 NEW ROAD 08501	165000 241000 406000		406000			01	.00 12801.12 6400.56
2	17 1	4.2 AC 4.2000	15C BOROUGH OF ALLENTOWN 8 N MAIN ST- P O BOX 487 ALLENTOWN NJ DOCTORS CREEK REAR 08501	79800 0 79800		*EXEMPT*			00	.00 .00 .00
3	17 1.01	5.28AC 5.2800	15C BOROUGH OF ALLENTOWN -SEWER PLANT 8 N MAIN ST-P O BOX 487 ALLENTOWN NJ DOCTORS CREEK REAR 08501	865900 95900 961800		*EXEMPT*			00	.00 .00 .00
4	17 12	4.84 AC 2SF2G20B-FUNERA 4.8400	4A PEPPLER FUNERAL HOME 114 S MAIN ST PO BOX 275 ALLENTOWN NJ 114 SO MAIN STREET 08501	406600 419700 826300		826300			02	.00 28436.30 14218.15
5	17 13	67X628IRR 2SF .0000	2 MANGAN, ABIGAIL 104 SO MAIN ST ALLENTOWN, NJ 104 SO MAIN ST 08501 00660	223000 209900 432900		432900			01	.00 14322.79 7161.40
6	17 13.01	79X773 2SF2G10B 14 1.4019	2 CLULEY, JOHN EDWARD & TANGO, SIERRA 108 SO MAIN STREET ALLENTOWN, NJ 108 SO MAIN STREET 08501	233200 231900 465100		465100			01	.00 17061.07 8530.54
7	17 15	55X170IRR 2SF30B .0000	2 PLOSHAY JEFFREY J & MARTHA 106 S MAIN ST ALLENTOWN NJ 106 SO MAIN STREET 08501 00597	156000 179000 335000		335000			01	.00 10853.82 5426.91
8	17 16	67X630IRR 2SF1G20B .0000	2 SHIRINIAN MATTHEW & MOTOLA AMANDA M 102 S MAIN ST ALLENTOWN NJ 102 SO MAIN STREET 08501	211400 275900 487300		487300			01	.00 15550.05 7775.03
9	17 17	13.945 AC 2SF20B 13.9450	2 BRADY JEREMY & JENNIFER E 98 SOUTH MAIN STREET ALLENTOWN NJ 98 SO MAIN STREET 08501	359000 253900 612900		612900			01	.00 20522.94 10261.47
10	17 18	70X693IRR 2SF20B .0000	2 BARLOW BRADLEY J & JUDITH J 92 S MAIN ST ALLENTOWN NJ 92 SO MAIN STREET 08501 00660	213800 189500 403300		403300			01	.00 12786.94 6393.47
11	17 19	U28X664 2SF 20 .0000	2 DISTEFANO DAVID J & SHEILA 88 SOUTH MAIN STREET ALLENTOWN NJ 88 SO MAIN STREET 08501	221000 436900 657900		657900			02	.00 21282.00 10641.00
12	17 21	64X674IRR 1.5SF2G .0000	2 DISTEFANO DAVID J III & SHEILA M 86 S MAIN ST ALLENTOWN NJ 86 SO MAIN STREET 08501	210200 149500 359700		359700			01	.00 11964.03 5982.02
13	17 22	64X674IRR 2SF2G .0000	2 RINAUDO, FRANK R & FRITZ, DANA ANN 82 SO MAIN STREET ALLENTOWN, NJ 82 SO MAIN STREET 08501	210200 148100 358300		358300			01	.00 11396.51 5698.26
14	17 23	64X664IRR 2SF2G .0000	2 STEVENS MAHLON & SANDRA 80 S MAIN ST ALLENTOWN NJ 80 SO MAIN STREET 08501 00660	211500 362600 574100		574100			01	.00 17979.74 8989.87

2820900

0

17

3097900

5918800

23

1 L i n e	2 Block No. Lot No. Qualification Account No.	3 Land Dimensions Building Description Additional Lots Acreage Prop. Class	4 Owner's Name Address City State Property Location Billing Code Zip Code	5 Land Improvement Total	6 Exemptions Cd. Amount	7 Net Taxable Value	8 Deduct. Cd.Quan.	9 Special Tax Codes	10 Num Units	12 DED AMT 2025 TAX 2026 1ST
1	17 24	84X564 1SCB 25 1.0876	2 HORNER RICHARD W PO BOX 486 ALLENTOWN NJ 76 SO MAIN STREET 08501	220900 228700 449600		449600			01	.00 14560.44 7280.22
2	17 26	62X140 1SF .1993	2 BIRRRER, DENISE A & STALKER, JONATHA 74 SO MAIN STREET ALLENTOWN, NJ 74 SO MAIN STREET 08501	152200 121300 273500		273500			01	.00 9044.85 4522.43
3	17 27	91X140IRR 2SF2G .0000	2 JESSON JAMES A 70-72 SOUTH MAIN STREET ALLENTOWN NJ 70-72 SO MAIN STREET 08501 00660	167300 194500 361800		361800			02	.00 11630.61 5815.31
4	17 28	113X102IRR 1SF .0000	2 SCHEMBER JAMES V & DORA L 68 SOUTH MAIN ST ALLENTOWN NJ 68 SO MAIN STREET 08501 00660 10000	136100 219800 355900		355900			02	.00 11197.88 5598.94
5	17 29	267X176 1SB-VAR. SHOPS 29.01 1.0788	4A DANCH SAMUEL A JR & DAWN KRISTINE P O BOX 523 ALLENTOWN NJ 42 SO MAIN STREET 08501	294500 138100 432600		432600			00	.00 13861.68 6930.84
6	17 30.01	21X400 2SF .1928	4A SMITH STEPHANIE 38 SO MAIN ST PO BOX 68 ALLENTOWN NJ 38 SO MAIN STREET 08501	154100 192500 346600		346600			01	.00 11868.26 5934.13
7	17 30.02	34.1 AC 34.1000	15C BOROUGH OF ALLENTOWN 8 N MAIN ST-P O BOX 487 ALLENTOWN NJ SO MAIN STREET 08501	1013400 0 1013400		*EXEMPT*			00	.00 .00 .00
8	17 31	38X419IRR 2SF2G10B .0000	2 APPEL, DAVID M & MELODY 36 SOUTH MAIN STREET ALLENTOWN, NJ 36 SO MAIN STREET 08501	89400 255400 344800		344800			01	.00 10165.70 5082.85
9	17 32	38X418IRR 2SF2G .0000	4A MPP REALTY LIMITED LIABILITY CO 149 HARDING DRIVE BRICK NJ 34 SO MAIN STREET 087240587	77000 297200 374200		374200			01	.00 12662.79 6331.40
10	17 34	51X297IRR 2SF2G .0000	4C 30 HADLEY GEORGIA LLC 30 S MAIN ST, P O BOX 318 ALLENTOWN NJ 30 SO MAIN STREET 08501	128100 380900 509000		509000			01	.00 17483.16 8741.58
11	17 35.01	70X100 1SF2UNITS .1607	2 STOVER, COURTNEY L & PITMAN, PETER 9 GORDON STREET ALLENTOWN, NJ 9 GORDON STREET 08501	130000 139900 269900		269900			02	.00 8544.72 4272.36
12	17 35.02	5.03 AC 5.0300	15C BOROUGH OF ALLENTOWN 8 N MAIN ST PO BOX 487 ALLENTOWN NJ GORDON ST 08501 4	352100 42300 394400		*EXEMPT*			00	.00 .00 .00
13	17 35.03	131X271 2.5 SF .8150	4A 24 HADLEY GEORGIA LLC 28 S MAIN STREET BOX 318 ALLENTOWN NJ 28 SO MAIN STREET 08501 4	192600 335000 527600		527600			00	.00 17139.10 8569.55
14	17 36.01	43X403 1SF .3978	4A 24 HADLEY GEORGIA LLC 28 S MAIN STREET BOX 318 ALLENTOWN NJ 24 SO MAIN STREET 08501 4	109900 258000 367900		367900			02	.00 12109.46 6054.73

1852100

0

17

2761300

4613400

36.01

1 L i n e	2 Block No. Lot No. Qualification Account No.	3 Land Dimensions Building Description Additional Lots Acreage Prop. Class	4 Owner's Name Address City State Property Location Billing Code Zip Code	5 Land Improvement Total	6 Exemptions Cd. Amount	7 Net Taxable Value	8 Deduct. Cd.Quan.	9 Special Tax Codes	10 Num Units	12 DED AMT 2025 TAX 2026 1ST
1	17 37.01	66X235 .3561	15C BOROUGH OF ALLENTOWN 8 N MAIN ST-P O BOX 487 ALLENTOWN NJ SO MAIN STREET-REAR 08501	4900 0 4900		*EXEMPT*			00	.00 .00 .00
2	17 38	65X328 .4894	15C BOROUGH OF ALLENTOWN 8 N MAIN ST-P O BOX 487 ALLENTOWN NJ CHURCH STREET 08501 4	29300 0 29300		*EXEMPT*			00	.00 .00 .00
3	17 40.01	43X234 2SB2G10B-FLOWER .2310	4A MADISBLOOMS LLC 22 SO MAIN STREET ALLENTOWN NJ 22 SO MAIN STREET 08501 02307	83600 209300 292900		292900			01	.00 9683.31 4841.66
4	17 41	27X267IRR 2SB20B .0000	2 DABRONZO, SAM M & DIAMOND M 20 SO MAIN STREET ALLENTOWN, NJ 20 SO MAIN STREET 08501	67800 177000 244800		244800			01	.00 7203.96 3601.98
5	17 42	29X337 2SB-LIBRARY .2244	4A TSM PROPERTIES LLC PO BOX 11385 YARDVILLE NJ 18 SO MAIN STREET 08620	77400 265000 342400		342400			00	.00 11584.50 5792.25
6	17 43	71X280 1SF .4564	15C ALLENTOWN PUBLIC LIBRARY ASSOC PO BOX 383 ALLENTOWN, N.J. 14-16 SO MAIN STREET 08501	166800 430500 597300		*EXEMPT*			00	.00 .00 .00
7	17 44	45X188 1SF2G 55.01 .1942	15F REID EDWARD A & LINDA S 16 CHURCH ST ALLENTOWN NJ 16 CHURCH STREET 08501 00597	106700 195000 301700		*EXEMPT*			01	.00 .00 .00
8	17 46	49X117 2SF20B .1316	15C BOROUGH OF ALLENTOWN 8 N MAIN ST-P O BOX 487 ALLENTOWN NJ 14 CHURCH STREET 08501	91600 108700 200300		*EXEMPT*			00	.00 .00 .00
9	17 47	23X56IRR 2SF .0000	2 LE, WILLIAM HOANG & DEKRANES, ERICA 12 CHURCH STREET ALLENTOWN, NJ 12 CHURCH STREET 08501	35500 104000 139500		139500			01	.00 4004.56 2002.28
10	17 48	23X56 2SF .0296	2 BAUER JOHN J PO BOX 44 ALLENTOWN NJ 10 CHURCH STREET 08501 00660	35500 107600 143100		143100			01	.00 4107.43 2053.72
11	17 49	42X187 2SF-POST OFF .1803	4A SONNY DEAN, LLC 1 MASON DRIVE CREAM RIDGE, NJ 12 SO MAIN ST 08514	110200 326600 436800		436800 *PARTIAL*			00	.00 14308.60 7154.30
12	17 50.01	16X116 2SF .0426	4A SLEEPY HOLLOW HOLDINGS INC P.O. BOX 55 MOORESTOWN NJ 10 SO MAIN STREET 08057 4	42500 146300 188800		188800			00	.00 6136.31 3068.16
13	17 50.02	22X116 2SF-DRY CLEANER .0586	4A SKY PROPERTY MANAGEMENT LLC 182 ROBB-EDINBURG ROAD ROBBINSVILLE NJ 8 SO MAIN STREET 08691 4	37300 160000 197300		197300			00	.00 6483.92 3241.96
14	17 51	14X83 3SB .0267	2 BALDACHINO FRANK D 5409-B LONG BEACH BLVD HARVEY CEDARS NJ 6 SO MAIN STREET 08008	26900 249100 276000		276000			02	.00 7753.74 3876.87

516700

0

17

1744900

2261600

51

1 L i n e	2 Block No. Lot No. Qualification Account No.	3 Land Dimensions Building Description Additional Lots Acreage Prop. Class	4 Owner's Name Address City State Property Location Billing Code Zip Code	5 Land Improvement Total	6 Exemptions Cd. Amount	7 Net Taxable Value	8 Deduct. Cd.Quan.	9 Special Tax Codes	10 Num Units	12 DED AMT 2025 TAX 2026 1ST
1	17 52	20X73IRR 3SB-BAKERY .0000	4A MARIA GAGLIARDI INC 29 OCEAN PATHWAY OCEAN GROVE NJ 4 SO MAIN STREET 07756	36000 200000 236000		236000			00	.00 7899.17 3949.59
2	17 53	30X80 3SB .0551	4A JJV LLC 392 SOUTH POST ROAD PRINCETON JCT NJ 2 S MAIN ST 08550	59100 220000 279100		279100			00	.00 9537.88 4768.94
3	17 54	50X56 2SF-DRIVING SCH .0643	4A AUFIERO, HENRY JR & DARLENE 41 CARRIAGE HILL DRIVE COLTS NECK, NJ 6 CHURCH STREET 07722	71300 229800 301100		301100			00	.00 10502.67 5251.34
4	17 56	47X181IRR 2SS40B .0000	2 REME MARK & CHRISTINA 20 CHURCH ST ALLENTOWN NJ 20 CHURCH STREET 08501 00660	110500 182600 293100		293100			01	.00 8871.05 4435.53
5	17 58	45X214IRR 2SF2G20B .0000	2 SLIMOWICZ, STEVEN & JENNIFER 22 CHURCH STREET ALLENTOWN, NJ 22 CHURCH STREET 08501	109000 244900 353900		353900			01	.00 10616.17 5308.09
6	17 59	50X214 2SF .2456	2 LOWINGER CAROL 24 CHURCH STREET ALLENTOWN NJ 24 CHURCH STREET 08501 00672 4	114100 182200 296300		296300			01	.00 9005.83 4502.92
7	17 60	45X207 2SF .2138	15C BOROUGH OF ALLENTOWN 8 N MAIN ST- P O BOX 487 ALLENTOWN NJ 26 CHURCH STREET 08501	86500 7500 94000		*EXEMPT*			00	.00 .00 .00
8	17 61	50X202IRR 2SF2G30B .0000	2 28 CHURCH STREET LLC 59 PETER RAFFERTY DR HAMILTON NJ 28 CHURCH STREET 08690	114100 104400 218500		218500			02	.00 6317.21 3158.61
9	17 62	66X198IRR 2SF-DENTAL .0000	4A 30 CHURCH STREET LLC PO BOX 176 ALLENTOWN NJ 30 CHURCH STREET 08501	136000 176500 312500		312500			01	.00 10201.17 5100.59
10	17 63	66X184 2SF10B 39 .2788	2 FLERES, MICHAEL J 32 CHURCH STREET ALLENTOWN, NJ 32 CHURCH STREET 08501	124400 305100 429500		429500			01	.00 12825.95 6412.98
11	17 64	23X90 2SF .0475	2 FLOYD, JENNIFER L 34 CHURCH STREET ALLENTOWN, NJ 34 CHURCH STREET 08501	84800 128700 213500		213500			01	.00 6483.92 3241.96
12	17 65	42X320 .3085	2 MEERWARTH, ISAAC T & JAN R & ALEO, J 36 CHURCH STREET ALLENTOWN, NJ 36 CHURCH STREET 08501	112200 189500 301700		301700			01	.00 9144.17 4572.09
13	17 66	52X320 2SF50B .3820	2 FIDLER JOSEPH F & KATHLEEN 38 CHURCH ST RD 2 ALLENTOWN NJ 38 CHURCH STREET 08501	116400 214700 331100		331100			01	.00 10002.54 5001.27
14	17 67	52X316 2SF50B .3772	2 MAYER ROBERT S 40 CHURCH STREET ALLENTOWN NJ 40 CHURCH STREET 08501	116400 266900 383300		383300			01	.00 11467.45 5733.73

1304300

0

17

2645300

3949600

67

1 L i n e	2 Block No. Lot No. Qualification Account No.	3 Land Dimensions Building Description Additional Lots Acreage Prop. Class	4 Owner's Name Address City State Property Location Billing Code Zip Code	5 Land Improvement Total	6 Exemptions Cd. Amount	7 Net Taxable Value	8 Deduct. Cd.Quan.	9 Special Tax Codes	10 Num Units	12 DED AMT 2025 TAX 2026 1ST
1	17 68.01	55X309 2SF2G10B .3902	2 DIBENEDETTO, BEVERLY 42 CHURCH ST PO BOX 75 ALLENTOWN, N.J. 42 CHURCH STREET 08501	114600 181900 296500		296500			01	.00 9016.47 4508.24
2	17 70	49X314 2SF2G10B 71 .3532	2 MCGUIGAN WILLIAM F JR & CHRISTINA 46 CHURCH STREET ALLENTOWN NJ 46 CHURCH STREET 08501	114600 195900 310500		310500			01	.00 9410.19 4705.10
3	17 72	31X111IRR 2SF .0000	2 IDES DEBORAH A 2839 MAR LISA COVE ROAD LAKE WALES FL 48-50 CHURCH STREET 00672 33891	100000 128000 228000		228000			02	.00 6987.59 3493.80
4	17 73	17X297IRR 1.5SF1G .0000	2 SILVA ELDON JOSEPH & DONNA 50 1/2 CHURCH STREET ALLENTOWN NJ 50 1/2 CHURCH STREET 08501	114500 104900 219400		219400			01	.00 6849.26 3424.63
5	17 74	102X297 1SF10B .6955	2 54 56 CHURCH ST PARTNERS, LLC 1043 80TH STREET BROOKLYN, NY 54-56 CHURCH STREET 11228	145200 241500 386700		386700			03	.00 11776.04 5888.02
6	17 75	89X295 1SF 76,77 .6027	2 HUNT DAVID & OSTROWSKI KIMBERLY 60 CHURCH STREET ALLENTOWN NJ 60 CHURCH STREET 08501	137600 314000 451600		451600			01	.00 14702.32 7351.16
7	17 78	50X294 2SF2G 79 .3375	2 BRENNAN, ALLISON 62 CHURCH STREET ALLENTOWN, NJ 62 CHURCH STREET 08501	114800 253900 368700		368700			01	.00 11098.56 5549.28
8	17 80.01	52X289 2SF .3450	2 CUCCI JOSEPH S 66-68 CHURCH STREET ALLENTOWN NJ 66-68 CHURCH STREET 08501	115900 155000 270900		270900			02	.00 8307.07 4153.54
9	17 84.11	136X290 2SF20B .9054	15D THE TRUSTEES OF THE A M E CHURCH 72-76 CHURCH ST ALLENTOWN NJ 72-76 CHURCH STREET 08501	182800 607900 790700		*EXEMPT*			01	.00 .00 .00
10	17 85	76X278IRR 2SF40B .0000	2 BROWN FAMILY TRUST 80 CHURCH ST RD2 ALLENTOWN NJ 80 CHURCH STREET 08501	130000 231900 361900		361900			01	.00 10967.32 5483.66
11	17 86	48X284 2SF10B .3129	2 PRESTON WILLIAM R 82 CHURCH ST ALLENTOWN NJ 82 CHURCH STREET 08501	111200 130000 241200		241200			01	.00 7438.06 3719.03
12	17 87	139X142 1SF10B .4531	2 TOTH STACY MARIE 84 CHURCH STREET ALLENTOWN NJ 84 CHURCH STREET 08501	113700 155000 268700		268700			01	.00 8271.60 4135.80
13	17 87.02	85X129 .2517	1 TOTH DEBRA A & CHARLES S 268 COUNTY ROUTE 539 CREAM RIDGE NJ GORDON STREET 085149460	49600 0 49600		49600			00	.00 1454.27 727.14
14	17 88	50X140IRR .0000	2 KEATON BETTY J 6 GORDON ST RD 2 ALLENTOWN NJ 6 GORDON STREET 08501	123800 76700 200500		200500			01	.00 6565.50 3282.75

1485500

0

17

2168700

3654200

88

1 L i n e	2 Block No. Lot No. Qualification Account No.	3 Land Dimensions Building Description Additional Lots Acreage Prop. Class	4 Owner's Name Address City State Property Location Billing Code Zip Code	5 Land Improvement Total	6 Exemptions Cd. Amount	7 Net Taxable Value	8 Deduct. Cd.Quan.	9 Special Tax Codes	10 Num Units	12 DED AMT 2025 TAX 2026 1ST
1	17 89	100X135 1SF .3099	2 TRENO MEETING, LLC 8 GORDON STREET ALLENTOWN, NJ 8 GORDON STREET 08501	152000 102900 254900		254900			01	.00 8104.90 4052.45
2	17 90	100X370 2SF20B 91 .8494	2 WIKOFF HOWARD E & NANCY P 10 GORDON STREET ALLENTOWN NJ 10 GORDON STREET 08501 00660	164400 173800 338200		338200			01	.00 10538.14 5269.07
3	17 92	45X235 IRR REAR 93 .0000	LOTS 1 BORKOWSKI WIL PO BOX 318 ALLENTOWN NJ CHURCH ST 08501	8600 0 8600		8600			01	.00 117.05 58.53
4	17 94	.0000	2 NAGURNEY MATTHEW 88 CHURCH ST ALLENTOWN NJ 88 CHURCH ST 08501	110200 339100 449300		449300				.00 11772.49 5886.25
5	17 95	36X106 2SF .0876	2 BORKOWSKI WILLIAM PO BOX 318 ALLENTOWN NJ 90 CHURCH STREET 08501	90200 124000 214200		214200			01	.00 3923.00 1961.50
6	17 97	66X147 96 .2227	1 SPRADLEY MAXINE ROBERTA 90 CHURCH ST ALLENTOWN NJ CHURCH STREET 08501	60200 0 60200		60200			00	.00 1674.18 837.09
7	17 98	80X57 .1047	15C BOROUGH OF ALLENTOWN WATER DEPT 8 N MAIN ST- P O BOX 487 ALLENTOWN NJ INDIAN RUN 08501	128200 141600 269800		*EXEMPT*			00	.00 .00 .00
8	17 99	85X198 .3864	15C BOROUGH OF ALLENTOWN 8 N MAIN ST-P O BOX 487 ALLENTOWN NJ INDIAN RUN 08501	104000 0 104000		*EXEMPT*			00	.00 .00 .00
9	17 100	960X170IRR .0000	15C BOROUGH OF ALLENTOWN 8 N MAIN ST-P O BOX 487 ALLENTOWN NJ INDIAN RUN 08501	16000 0 16000		*EXEMPT*			00	.00 .00 .00
10	17 102	19X47 1SF .0205	4A ZIEGLER, TIMOTHY NICHOLAS 5 JACOBSTOWN ARNEYTOWN RD WRIGHTSTOWN, NJ 40 SO MAIN STREET 08562 4	2800 18500 21300		21300			01	.00 649.10 324.55
11	18 1	110X129 .3258	2 KELLY LEONART D & KELLY LISA 2 TWAIN DR ALLENTOWN NJ 2 TWAIN DRIVE 08501 00660	147100 244300 391400		391400			01	.00 12637.96 6318.98
12	18 2	108X130 .3223	15F FERNANDEZ ADRIEL & NANCY S 4 TWAIN DRIVE ALLENTOWN NJ 4 TWAIN DRIVE 08501 00597	146500 341000 487500		*EXEMPT*			01	.00 .00 .00
13	18 2.01	10AC 10.0000	4C TOWNE MEWS LLC C/O AFFILIATED MNGMT 301 S LIVINGSTON, SU 201 LIVINGSTON NJ YARDVILLE ROAD 07039 00597	1744000 2800000 4544000		4544000			00	.00 148974.00 74487.00
14	18 3	100X130 .2984	2 KELLY LISA L 6 TWAIN DRIVE ALLENTOWN NJ 6 TWAIN DRIVE 08501	153000 233600 386600		386600			01	.00 12169.76 6084.88

2632500

0

18

4036200

6668700

3

1 L i n e	2 Block No. Lot No. Qualification Account No.	3 Land Dimensions Building Description Additional Lots Acreage Prop. Class	4 Owner's Name Address City State Property Location Billing Code Zip Code	5 Land Improvement Total	6 Exemptions Cd. Amount	7 Net Taxable Value	8 Deduct. Cd.Quan.	9 Special Tax Codes	10 Num Units	12 DED AMT 2025 TAX 2026 1ST
1	18 4	100X130 .2984	2 BECHAMPS THOMAS D & SUSAN 8 TWAIN DR RD 2 ALLENTOWN NJ 8 TWAIN DRIVE 00660 08501	153000 236600 389600		389600			01	.00 12251.34 6125.67
2	18 5	100X130 .2984	2 GUENTHER MELISSA M 10 TWAIN DR RD 2 ALLENTOWN NJ 10 TWAIN DRIVE 00672 08501	153000 219700 372700		372700			01	.00 11776.04 5888.02
3	18 6	100X130 .2984	2 LUMIA FRANCIS J & CAROLYN K 12 TWAIN DR RD 2 ALLENTOWN NJ 12 TWAIN DRIVE 08501	153000 252800 405800		405800			01	.00 12705.35 6352.68
4	18 7	100X130 .2984	2 SAVEDOFF JAMIE & DEBRA 14 TWAIN DR RD 2 ALLENTOWN NJ 14 TWAIN DRIVE 08501	153000 199700 352700		352700			01	.00 11215.61 5607.81
5	18 8	97X131 .2917	2 MEARA PHILIP J & TARA 16 TWAIN DR ALLENTOWN NJ 16 TWAIN DRIVE 00660 08501	154000 292300 446300		446300			01	.00 13854.58 6927.29
6	18 9	85X128 .2498	2 TRUJILLO CANDELARI & PIETRONILLA 18 TWAIN DR ALLENTOWN NJ 18 TWAIN DRIVE 00660 08501	149600 199200 348800		348800			01	.00 11080.83 5540.42
7	18 10	94X212 .4575	2 DUSEK ALITA K 39 SANDBURG DR ALLENTOWN NJ 39 SANDBURG DRIVE 08501	160900 189900 350800		350800			01	.00 11744.12 5872.06
8	18 11	97X208 .4632	2 CUTTRE JOSEPH & CATHERINE 37 SANDBURG DRIVE ALLENTOWN NJ 37 SANDBURG DRIVE 00660 08501	155700 308200 463900		463900			01	.00 14347.62 7173.81
9	18 12	100X199 .4568	2 CHEFF ROBERT C & TANYA A 35 SANDBURG DR ALLENTOWN NJ 35 SANDBURG DRIVE 00660 08501	152000 270700 422700		422700			01	.00 13166.46 6583.23
10	18 13	100X182 .4178	2 SHAHMEHDI DANISH 33 SANDBURG DRIVE ALLENTOWN NJ 33 SANDBURG DRIVE 08501	151100 164400 315500		315500			01	.00 10144.42 5072.21
11	18 14	100X186 .4270	2 PYLE FRANK H & MONICA J 31 SANDBURG DR RD 2 ALLENTOWN NJ 31 SANDBURG DRIVE 08501	150600 215900 366500		366500			01	.00 11580.96 5790.48
12	18 15	112X197 .5065	2 GARRETT WILLIAM E & NANCY E 29 SANDBURG DRIVE ALLENTOWN NJ 29 SANDBURG DRIVE 00660 08501	151100 136300 287400		287400			01	.00 9356.99 4678.50
13	18 16	100X97 .2227	2 SORDINI ANTHONY J & DANIELLE 27 SANDBURG DR ALLENTOWN NJ 27 SANDBURG DRIVE 00660 08501	156600 231600 388200		388200	V 1 01		01	250.00 11983.60 5991.80
14	18 17	80X180 .3306	2 BURNS, DANIEL J 25 SANDBURG DRIVE ALLENTOWN, NJ 25 SANDBURG DRIVE 08501	161300 284800 446100		446100			01	.00 14340.52 7170.26

1 L i n e	2 Block No. Lot No. Qualification Account No.	3 Land Dimensions Building Description Additional Lots Acreage Prop. Class	4 Owner's Name Address City State Property Location Billing Code Zip Code	5 Land Improvement Total	6 Exemptions Cd. Amount	7 Net Taxable Value	8 Deduct. Cd.Quan.	9 Special Tax Codes	10 Num Units	12 DED AMT 2025 TAX 2026 1ST
1	18 18	80X180 .3306	2 OTTAVIO RYAN & LUNDQUIST CAITLIN 23 SANDBURG DR ALLENTOWN NJ 23 SANDBURG DRIVE 00660 08501	162600 274200 436800		436800			01	.00 13787.19 6893.60
2	18 19	94X134 .2892	2 DASILVA RAFAEL & TIETKE STEPHEN 21 SANDBURG DRIVE ALLENTOWN NJ 21 SANDBURG DRIVE 00597 085013360	161600 190200 351800		351800			01	.00 11251.08 5625.54
3	18 20	100X130 .2984	2 TARR JOHN & ELAINE 19 SANDBURG DR RD2 ALLENTOWN NJ 19 SANDBURG DRIVE 08501	153000 333300 486300		486300			01	.00 14968.34 7484.17
4	18 21	100X130 .2984	2 ARGILAN ROBERT & SUZANN 17 SANDBURG DR RD 2 ALLENTOWN NJ 17 SANDBURG DRIVE 00660 08501	153000 227600 380600		380600			01	.00 11999.50 5999.75
5	18 22	100X130 .2984	2 BUTERA NICHOLAS C & NOVAK TRICIA 15 SANDBURG DRIVE ALLENTOWN NJ 15 SANDBURG DRIVE 08501	153000 243600 396600		396600			01	.00 12446.42 6223.21
6	18 23	96X130 .2865	2 WELLS FARGO BANK NA C/O SPEC LOAN PO BOX 636005 LITTLETON CO 13 SANDBURG DRIVE 00672 801636005	154400 227700 382100		382100			01	.00 12052.71 6026.36
7	18 24	80X131 .2406	2 DIBUCCIO CAROL 11 SANDBURG DR RD 2 ALLENTOWN NJ 11 SANDBURG DRIVE 00660 08501	162400 188800 351200		351200			01	.00 11240.44 5620.22
8	18 25	80X100 .1837	2 MANDELBAUM ADAM & AMY 9 SANDBURG DR ALLENTOWN NJ 9 SANDBURG DRIVE 08501	155800 241100 396900		396900			01	.00 12478.35 6239.18
9	18 26	100X125 .2870	2 BACON JOANNE M & MILES A 7 SANDBURG DRIVE ALLENTOWN NJ 7 SANDBURG DRIVE 00660 08501	161500 260000 421500		421500			01	.00 13209.03 6604.52
10	18 27	88X125 .2525	2 GLACE JOHN R JR & DIANE L 5 SANDBURG DR RD 2 ALLENTOWN NJ 5 SANDBURG DRIVE 08501	157500 196300 353800		353800			01	.00 11279.46 5639.73
11	18 28	111X121 .3083	2 CATSOULIS NICHOLAS & KAREN 3 SANDBURG DR RD 2 ALLENTOWN NJ 3 SANDBURG DRIVE 08501	159400 188200 347600		347600	S 1 02		01	250.00 10869.85 5434.93
12	18 29	152X120 .4187	2 BUSZKO BRIAN 1 SANDBURG DRIVE ALLENTOWN NJ 1 SANDBURG DRIVE 08501	146300 112400 258700		258700			01	.00 8225.49 4112.75
13	18 30	90X108 .2231	2 BOLSTER DAVID & KERRI A 3 TWAIN DRIVE ALLENTOWN NJ 3 TWAIN DRIVE 00597 08501	157500 221600 379100		379100			01	.00 11988.86 5994.43
14	18 31	118X95 .2573	2 CUNNINGHAM SHARON LYNN 1 TWAIN DR ALLENTOWN NJ 1 TWAIN DRIVE 08501	158800 251600 410400		410400			01	.00 12872.06 6436.03

2196800

0

18

S01 250

3156600

5353400

31

1 L i n e	2 Block No. Lot No. Qualification Account No.	3 Land Dimensions Building Description Additional Lots Acreage Prop. Class	4 Owner's Name Address City State Property Location Billing Code Zip Code	5 Land Improvement Total	6 Exemptions Cd. Amount	7 Net Taxable Value	8 Deduct. Cd.Quan.	9 Special Tax Codes	10 Num Units	12 DED AMT 2025 TAX 2026 1ST
1	18 32	169X200 .7759	15F TRIPLE C HOUSING, INC 1520 ROUTE 130-STE. 201 NEW BRUNSWICK, NJ 1 ALLENTOWN-YARDVILLE RD 08902	158700 191600 350300		*EXEMPT*			01	.00 .00 .00
2	18 33	94X183 1SFG2 .3949	2 MAYERSON VALERIE 5 YARDVILLE ROAD ALLENTOWN NJ 5 ALLENTOWN-YARDVILLE RD 08501 00660 4	148900 185300 334200		334200			01	.00 11655.44 5827.72
3	18 34	106X183 1SFG1 .4453	2 EMLEY SANDRA L 3 ALLENTOWN-YARDVILLE RD ALLENTOWN NJ 3 ALLENTOWN-YARDVILLE RD 08501 00672 4	154600 148000 302600		302600			01	.00 10215.36 5107.68
4	18 35	85X227 2SF .4430	2 SALDINO ROBERT L & JACQUELINE E 142 S MAIN ST ALLENTOWN NJ 142 SO MAIN STREET 08501 00660	215000 171800 386800		386800			01	.00 12059.80 6029.90
5	18 36	80X227 .4169	2 GOYETTE NANO 140 SOUTH MAIN ST ALLENTOWN NJ 140 SO MAIN STREET 08501	212400 284400 496800		496800			01	.00 16557.40 8278.70
6	18 37	46X280IRR 2SF2G10B .0000	2 LAROCCA DONALD & MCPEAK- LAROCCA P 136 S MAIN ST RD 2 ALLENTOWN NJ 136 SO MAIN STREET 08501 00672	159800 157500 317300		317300			01	.00 10346.60 5173.30
7	18 38	84X279 2SF20B .5380	2 LOMBARDO CINDY A 130 S MAIN ST ALLENTOWN NJ 130 SO MAIN STREET 08501	221900 257500 479400		479400			02	.00 14592.36 7296.18
8	18 39	91X279 2SF1G10B .5829	2 READING ANDREW & JENNA 128 SO MAIN STREET ALLENTOWN NJ 128 SO MAIN STREET 08501 00660	218100 289000 507100		507100			01	.00 15734.49 7867.25
9	18 40	71X279 2SF20B .4548	2 OLSZEWSKI CHRISTOPHER & ELAINE 126 S MAIN ST RD 2 ALLENTOWN NJ 126 SO MAIN ST 08501 00597	207700 350400 558100		558100			02	.00 17504.45 8752.23
10	18 41	4.68AC 42 4.6800	15E ST JOHNS CEMETERY S MAIN ST ALLENTOWN NJ 124 SO MAIN ST 08501	491400 0 491400		*EXEMPT*			00	.00 .00 .00
11	18 43	78X277 2SF2G10B .4960	2 OLIVER, SHERYL JANE 122 SOUTH MAIN STREET ALLENTOWN, NJ 122 SO MAIN STREET 08501	212400 350000 562400		562400			01	.00 17685.35 8842.68
12	18 44	100X555 2SF2G 1.2741	15D PRESBYTERIAN PARSONAGE 118 S MAIN ST PO BOX 122 ALLENTOWN NJ 118 SO MAIN STREET 08501	228000 398900 626900		*EXEMPT*			01	.00 .00 .00
13	19 33	110X130 .3283	2 FALLAT GEORGE & CHRISTINE 2 SANDBURG DRIVE ALLENTOWN NJ 2 SANDBURG DRIVE 08501	157800 236700 394500		394500			01	.00 12425.14 6212.57
14	19 34	100X130 .2984	2 SHINAL GEORGE J JR & VALERIE H 7 TWAIN DR RD 2 ALLENTOWN NJ 7 TWAIN DRIVE 08501	153000 215900 368900		368900	S 1 02 V 1		01	500.00 11169.63 5584.82

1 L i n e	2 Block No. Lot No. Qualification Account No.	3 Land Dimensions Building Description Additional Lots Acreage Prop. Class	4 Owner's Name Address City State Property Location Billing Code Zip Code	5 Land Improvement Total	6 Exemptions Cd. Amount	7 Net Taxable Value	8 Deduct. Cd.Quan.	9 Special Tax Codes	10 Num Units	12 DED AMT 2025 TAX 2026 1ST
1	19 35	100X130 .2984	2 TAVERNITE VINCENT & DIANA 9 TWAIN DR RD2 ALLENTOWN, N J 9 TWAIN DRIVE 08501	153000 210100 363100		363100			01	.00 11506.47 5753.24
2	19 36	100X130 .2984	2 ELDER JOHN A & BETTY D 11 TWAIN DR RD 2 ALLENTOWN NJ 11 TWAIN DRIVE 08501	153000 232500 385500		385500			01	.00 12137.83 6068.92
3	19 37	100X130 .2984	2 ERB BRIAN K & DENISE 13 TWAIN DR RD2 ALLENTOWN NJ 13 TWAIN DRIVE 08501 00672	153000 307500 460500		460500			02	.00 14241.21 7120.61
4	19 38	127X130 .3790	2 MAGUIRE COLLEEN 15 TWAIN DR ALLENTOWN NJ 15 TWAIN DRIVE 08501	156600 334300 490900		490900			01	.00 15124.41 7562.21
5	19 39	119X146 .3989	2 ROVNER CHAD A & SUSAN B 12 POE LANE ALLENTOWN NJ 12 POE LANE 08501 00660	151500 267700 419200		419200			01	.00 13074.24 6537.12
6	19 40	100X146 .3352	2 AURAND MATTHEW,CHRISTENSON VERONICA 10 POE LANE ALLENTOWN NJ 10 POE LANE 08501	154500 270900 425400		425400			01	.00 13269.33 6634.67
7	19 41	100X143 .3283	2 FENIELLO MARJORIE L 8 POE LANE ALLENTOWN NJ 8 POE LANE 08501	154000 226100 380100		380100			01	.00 11992.41 5996.21
8	19 42	100X143 .3283	2 6 POE LANE, CO. 6 POE LANE ALLENTOWN NJ 6 POE LANE 08501	154000 310400 464400		464400			01	.00 14361.80 7180.90
9	19 43	100X143 .3283	2 PELLECCHIA JOSEPH & SUSAN 4 POE LA ALLENTOWN MN J 4 POE LANE 08501 00672	154000 254400 408400		408400			01	.00 12786.93 6393.47
10	19 44	92X143 .3020	2 AGUIRRE ERIK & AMANDA 2 POE LANE ALLENTOWN NJ 2 POE LANE 08501 00660	154000 226600 380600		380600			01	.00 12006.60 6003.30
11	20 45	110X134 .3384	2 MONAHAN JON & JODI 1 POE LANE ALLENTOWN NJ 1 POE LANE 08501 00660	150500 285800 436300		436300			01	.00 13545.99 6773.00
12	20 46	100X132 .3030	2 ROWE WILLIAM & DUNN ELIZABETH 3 POE LANE ALLENTOWN NJ 3 POE LANE 08501	153000 325400 478400		478400			01	.00 15337.23 7668.62
13	20 47	100X132 .3030	2 BUSZKO PAULETTE 5 POE LANE ALLENTOWN NJ 5 POE LANE 08501 00660	153000 215200 368200		368200			01	.00 11651.90 5825.95
14	20 48	100X132 .3030	2 STATKUN RICHARD J & JOCELYN T 7 POE LANE RD 2 ALLENTOWN NJ 7 POE LANE 08501	153000 186300 339300		339300			01	.00 10839.63 5419.82

2147100

0

20

3653200

5800300

48

1 L i n e	2 Block No. Lot No. Qualification Account No.	3 Land Dimensions Building Description Additional Lots Acreage	4 Owner's Name Address City State Property Location	5 Billing Code Zip Code	6 Land Improvement Total	7 Exemptions Cd. Amount	8 Net Taxable Value	9 Deduct. Cd.Quan.	10 Special Tax Codes	11 Num Units	12 DED AMT 2025 TAX 2026 1ST
1	20 49	100X132 .3030	2 MATHES ANITA 9 POE LANE RD 2 ALLENTOWN NJ 9 POE LANE	08501	153000 206400 359400		359400			01	.00 11403.61 5701.81
2	20 50	100X132 .3030	2 LYDICK CAROL J & HOMER J 11 POE LANE ALLENTOWN NJ 11 POE LANE	08501	154300 241200 395500		395500			01	.00 12428.69 6214.35
3	20 51	100X143 .3283	2 LORQUET LOUISE 16 SANDBURG DR ALLENTOWN NJ 16 SANDBURG DRIVE	08501	146300 249300 395600		395600			01	.00 12364.84 6182.42
4	20 52	100X143 .3283	2 TRANOSKY STEPHANIE 14 SANDBURG DR RD 2 ALLENTOWN NJ 14 SANDBURG DRIVE	08501	154000 278400 432400		432400			01	.00 13460.87 6730.44
5	20 53	100X143 .3283	2 HEDDY RICHARD G JR & EILEEN B 12 SANDBURG DR ALLENTOWN NJ 12 SANDBURG DRIVE	08501	154000 268000 422000		422000			01	.00 13170.01 6585.01
6	20 54	100X143 .3283	2 HO, DAVID W & KIMBERLY 10 SANDBURG DRIVE ALLENTOWN, NJ 10 SANDBURG DRIVE	08501	154000 313200 467200		467200			01	.00 14634.93 7317.47
7	20 55	100X143 .3283	2 ARNONE ALLISON 8 SANDBURG DR ALLENTOWN, NJ 8 SANDBURG DRIVE	00660 08501	154000 215700 369700		369700			01	.00 11701.55 5850.78
8	20 56	110X143 .3611	2 WARNER JESSE R & WARNER HANNAH L 6 SANDBURG DR RD 2 ALLENTOWN NJ 6 SANDBURG DRIVE	08501	151000 195200 346200		346200			01	.00 11006.34 5503.17
9	21 42.03	97X130 .2895	2 STROVINSKY ROBERT E & ERZEN LISA A 60-A NORTH MAIN STREET ALLENTOWN NJ 60-A NO MAIN STREET	00660 08501	156900 282000 438900		438900			01	.00 14521.42 7260.71
10	21 43	100X184 1SF2G .4224	2 60 PAGMA PROPERTIES LLC C/O M PET 11 E BURLINGTON ST APT A BORDENTOWN NJ 60 NO MAIN STREET	08505	151200 134400 285600		285600			01	.00 8981.00 4490.50
11	21 44	60X240 2SF20B .3306	2 SILVA MARY 54 N MAIN ST ALLENTOWN NJ 54 NO MAIN STREET	08501	133200 176000 309200		309200			01	.00 9509.51 4754.76
12	21 45.01	72X189IRR 1.5SF .0000	2 O'LEARY ELIZABETH 11 BROAD STREET ALLENTOWN NJ 11 BROAD STREET	00660 08501	177600 97500 275100		275100			01	.00 8860.41 4430.21
13	21 47	50X200 1SF .2296	2 TUCKER, REBECCA S 13 BROAD STREET ALLENTOWN, NJ 13 BROAD STREET	08501	149100 118700 267800		267800			01	.00 7711.18 3855.59
14	21 48	75X200 1SF2G .3444	2 15 BROAD STREET, CO. 15 BROAD STREET ALLENTOWN NJ 15 BROAD STREET	08501	152600 179400 332000		332000			01	.00 10275.66 5137.83

2141200

0

21

2955400

5096600

48

1 L i n e	2 Block No. Lot No. Qualification Account No.	3 Land Dimensions Building Description Additional Lots Acreage Prop. Class	4 Owner's Name Address City State Property Location Billing Code Zip Code	5 Land Improvement Total	6 Exemptions Cd. Amount	7 Net Taxable Value	8 Deduct. Cd.Quan.	9 Special Tax Codes	10 Num Units	12 DED AMT 2025 TAX 2026 1ST
1	21 49	50X200 1SF2G .2296	2 AYLWARD KELLY 17 BROAD STREET ALLENTOWN NJ 17 BROAD STREET 00672 08501	136800 100100 236900		236900			01	.00 7487.72 3743.86
2	21 50	60X200 1SF .2755	2 SENSI, JOSEPH JR & VALERIANI, LISA 19 BROAD STREET ALLENTOWN, NJ 19 BROAD STREET 08501	142500 160100 302600		302600			01	.00 9754.25 4877.13
3	21 51	50X190 .2181	2 DECLINE JANINE 21 BROAD STREET ALLENTOWN NJ 21 BROAD STREET 00672 085010000	142500 126100 268600		268600			01	.00 8420.58 4210.29
4	21 52	60X200IRR 1SF .0000	2 BIRD NORMAN J JR & CHRISTINA M 23 BROAD ST RD 2 ALLENTOWN NJ 23 BROAD STREET 08501	165500 116100 281600		281600			01	.00 9208.01 4604.01
5	21 53.01	105X269 .6484	2 O'ROURKE JAMES F III & DEBORAH 36 PONDVIEW DR ALLENTOWN NJ 36 PONDVIEW DRIVE 00660 08501 1	154000 247800 401800		401800			01	.00 13368.64 6684.32
6	21 53.02	95X234 .5103	2 NOLAN SUSAN 34 PONDVIEW DR ALLENTOWN NJ 34 PONDVIEW DRIVE 08501 1	150400 240900 391300		391300			01	.00 13013.94 6506.97
7	21 53.03	103X234 .5533	2 CIER GEORGE & CRISTINE 32 PONDVIEW DR ALLENTOWN NJ 32 PONDVIEW DRIVE 00660 08501 1	154600 247300 401900		401900			01	.00 13372.19 6686.10
8	21 53.04	104X201 .4799	2 MCNICHOL ADRIENNE 30 PONDVIEW DR ALLENTOWN NJ 30 PONDVIEW DRIVE 00660 08501 1	153300 278400 431700		431700			01	.00 13091.98 6545.99
9	21 53.05	130X208 .6208	2 GUTTADORA GREGORY & KRISTINA 28 PONDVIEW DR ALLENTOWN NJ 28 PONDVIEW DRIVE 08501 1	165800 281200 447000		447000			01	.00 13677.23 6838.62
10	21 53.06	109X239 .5980	2 FEKETY DAVID & ROSS-FEKETY CORRYNN 26 PONDVIEW DR ALLENTOWN NJ 26 PONDVIEW DRIVE 08501 1	147400 308000 455400		455400			01	.00 13822.66 6911.33
11	21 53.07	109X242 .6056	2 PROVOST DONALD A JR & KIMBERLY A 24 PONDVIEW DR ALLENTOWN NJ 24 PONDVIEW DRIVE 00672 08501 1	142600 276400 419000		419000			01	.00 13822.66 6911.33
12	21 53.08	104X242 .5778	2 KWIETNIAK ALFRED M JR & MARY E 22 PONDVIEW DR ALLENTOWN NJ 22 PONDVIEW DRIVE 00660 08501 1	149200 218700 367900		367900			01	.00 12251.34 6125.67
13	21 53.09	100X235 .5395	2 BOGDAN DENNIS K & VICKI E 20 PONDVIEW DR ALLENTOWN NJ 20 PONDVIEW DRIVE 08501 1	160100 236700 396800		396800			01	.00 13219.67 6609.84
14	21 53.10	100X230 .5280	2 VELENGER DAVID J 18 PONDVIEW DR ALLENTOWN NJ 18 PONDVIEW DRIVE 08501 1	160100 245500 405600		405600			01	.00 13506.98 6753.49

2124800

0

21

3083300

5208100

53.10

1 L i n e	2 Block No. Lot No. Qualification Account No.	3 Land Dimensions Building Description Additional Lots Acreage Prop. Class	4 Owner's Name Address City State Property Location Billing Code Zip Code	5 Land Improvement Total	6 Exemptions Cd. Amount	7 Net Taxable Value	8 Deduct. Cd.Quan.	9 Special Tax Codes	10 Num Units	12 DED AMT 2025 TAX 2026 1ST
1	21 53.11	100X219 .5028	2 RORER, CHARLES & KRISTIN 16 PONDVIEW DRIVE ALLENTOWN, NJ 16 PONDVIEW DRIVE 08501 1	160100 263200 423300		423300			01	.00 14039.03 7019.52
2	21 53.12	100X219 .5028	2 14 PONDVIEW DRIVE, CO. 14 PONDVIEW DR ALLENTOWN NJ 14 PONDVIEW DRIVE 08501 1	160100 269900 430000		430000			01	.00 14230.56 7115.28
3	21 53.13	100X214 .4913	2 LAFATA PAUL & ANNMARIE E 12 PONDVIEW DR ALLENTOWN NJ 12 PONDVIEW DRIVE 08501 1 00660	158200 321800 480000		480000			05	.00 14482.40 7241.20
4	21 53.14	100X151 .3466	2 RUSSO PETER G & MARIE 10 PONDVIEW DR ALLENTOWN NJ 10 PONDVIEW DRIVE 08501 1	154900 284700 439600		439600	V 1 02		01	250.00 14157.91 7078.96
5	21 53.15	100X141 .3237	2 TRIDICO TANNER & BLOOM PAULA 8 PONDVIEW DRIVE ALLENTOWN NJ 8 PONDVIEW DRIVE 08501 1 00660	153900 243100 397000		397000			01	.00 12049.16 6024.58
6	21 53.16	105X139 .3351	2 SHONK SAMUEL & STEPHANIE 6 PONDVIEW DR ALLENTOWN NJ 6 PONDVIEW DRIVE 08501 1 00660	152800 225200 378000		378000			01	.00 12531.55 6265.78
7	21 53.17	94X140 .3021	2 KODAY ROBERT L & GAIL G 4 PONDVIEW DR ALLENTOWN NJ 4 PONDVIEW DRIVE 08501 1 00660	151100 235500 386600		386600			01	.00 12804.67 6402.34
8	21 53.18	89X140 .2860	2 MONTICELLO JOSEPH S & JAYNE E 2 PONDVIEW DRIVE ALLENTOWN NJ 2 PONDVIEW DRIVE 08501 1	148400 239900 388300		388300			01	.00 12801.12 6400.56
9	21 54	5 AC 5.0000	15E M C CEMETERY 23 CHURCH STREET ALLENTOWN NJ HAMILTON STREET 08501	350000 0 350000		*EXEMPT*			00	.00 .00 .00
10	21 55.01	99X103 1SF .2341	2 VALENTIN DIANE 40 HAMILTON ST ALLENTOWN NJ 40 HAMILTON STREET 08501 00672	144500 110700 255200		255200			01	.00 8058.78 4029.39
11	21 55.02	100X99 2SF .2273	2 DINIS, NICHOLAS 4-6 MECHANIC STREET ALLENTOWN, NJ 4-6 MECHANIC STREET 08501	144000 148800 292800		292800			02	.00 9112.24 4556.12
12	21 56	81X106 2SF .1971	2 WILLIAMS SHEILA VIOLA 10 MECHANIC STREET ALLENTOWN NJ 10 MECHANIC STREET 08501	135500 82900 218400		218400			01	.00 6959.21 3479.61
13	21 57	105X107 .2579	2 KUZMA RONALD J & EILEEN J 1 WILBUR DR RD 2 ALLENTOWN NJ 1 WILBUR DRIVE 08501	161100 182100 343200		343200			01	.00 10655.19 5327.60
14	21 58	101X106 .2458	2 THE NANCY N GOLDBERGER LIVING TRUST 3 WILBUR DR ALLENTOWN NJ 3 WILBUR DRIVE 08501	151100 107100 258200		258200			01	.00 8200.66 4100.33

1 L i n e	2 Block No. Lot No. Qualification Account No.	3 Land Dimensions Building Description Additional Lots Acreage	Prop. Class	4 Owner's Name Address City State Property Location	Billing Code Zip Code	5 Land Improvement Total	6 Exemptions Cd. Amount	7 Net Taxable Value	8 Deduct. Cd.Quan.	9 Special Tax Codes	10 Num Units	12 DED AMT 2025 TAX 2026 1ST
1	21 59	101X110 .2551	2	MULVEY PATRICK 5 WILBUR DRIVE ALLENTOWN NJ 5 WILBUR DRIVE	08501	151600 117500 269100		269100			01	.00 8512.80 4256.40
2	21 60	95X122 .2661	2	SKOLKA, CHRISTOPHER & HAND, JAMIE 7 WILBUR DRIVE ALLENTOWN, NJ 7 WILBUR DRIVE	08501	145700 109800 255500		255500			01	.00 8087.16 4043.58
3	21 61	88X129 .2606	2	LAMENTA ASHLEY L 9 WILBUR DRIVE ALLENTOWN NJ 9 WILBUR DRIVE	08501	145700 183100 328800		328800			01	.00 10162.16 5081.08
4	21 62	85X130 .2537	2	TOSCANO JEANNETTE 11 WILBUR DR ALLENTOWN NJ 11 WILBUR DRIVE	08501	145000 91500 236500		236500			01	.00 7540.92 3770.46
5	21 63	94X130 .2805	2	LOAIZA JULIAN & CORDOBA NINI 15 WILBUR DR RD 2 ALLENTOWN NJ 15 WILBUR DRIVE	00660 08501	147300 243400 390700		390700			01	.00 11893.09 5946.55
6	22 1	95X125 .2726	2	FERRO JOHN T 1 GREENFIELD DR ALLENTOWN NJ 1 GREENFIELD DRIVE	00672 08501	163900 134800 298700		298700			01	.00 9761.34 4880.67
7	22 2	85X125 .2439	2	HUI KWOK HUNG & CHIU LUI 10 JOHNSON DR RD 2 ALLENTOWN NJ 10 JOHNSON DRIVE	08501	152600 111300 263900		263900			01	.00 8360.28 4180.14
8	22 3	86X141 .2784	2	WESTFALL GREGORY J & JANE L 12 JOHNSON DR RD 2 ALLENTOWN NJ 12 JOHNSON DRIVE	08501	151700 237000 388700		388700			01	.00 11864.72 5932.36
9	22 4	85X135 .2634	2	EPISCOPO, KATELYN L & NICHOLAS J 4 WILBUR DR ALLENTOWN, NJ 4 WILBUR DR	08501	144000 111300 255300		255300			01	.00 8548.27 4274.14
10	22 5	87X169 .3375	2	WOOD DONALD D JR & CAROL JEAN 6 WILBUR DR RD 2 ALLENTOWN NJ 6 WILBUR DRIVE	08501	152400 297200 449600		449600			01	.00 14227.02 7113.51
11	22 6	85X168 .3278	2	DONOHER ROBERT J & DEBORAH A 8 WILBUR DRIVE ALLENTOWN NJ 8 WILBUR DRIVE	08501	156000 249600 405600		405600			01	.00 12911.08 6455.54
12	22 7	86X134 .2646	2	CANITANO, ANDREW & TARA RENEE 10 WILBUR DRIVE ALLENTOWN, NJ 10 WILBUR DRIVE	08501	151400 111100 262500		262500			01	.00 8314.17 4157.09
13	22 8	85X135 .2634	2	FULLAM JOHN J 11 GREENFIELD DR ALLENTOWN NJ 11 GREENFIELD DRIVE	00660 08501	145800 115700 261500		261500			01	.00 8498.61 4249.31
14	22 9	88X125 .2525	2	WIMER, DANIEL L 9 GREENFIELD DRIVE ALLENTOWN, NJ 9 GREENFIELD DRIVE	00672 08501	146600 192600 339200		339200			01	.00 10924.76 5462.38

2099700

0

22

2305900

4405600

9

1 L i n e	2 Block No. Lot No. Qualification Account No.	3 Land Dimensions Building Description Additional Lots Acreage Prop. Class	4 Owner's Name Address City State Property Location Billing Code Zip Code	5 Land Improvement Total	6 Exemptions Cd. Amount	7 Net Taxable Value	8 Deduct. Cd.Quan.	9 Special Tax Codes	10 Num Units	12 DED AMT 2025 TAX 2026 1ST
1	22 10	106X125 .3042	2 FARRELL JAMES A 7 GREENFIELD DR ALLENTOWN NJ 7 GREENFIELD DRIVE 00597 08501	155100 250900 406000		406000			01	.00 12024.33 6012.17
2	22 11	86X187 .3692	2 O'NEILL KEVIN & EILEEN 5 GREENFIELD DR RD 2 ALLENTOWN NJ 5 GREENFIELD DRIVE 08501	158300 151100 309400		309400			01	.00 10062.84 5031.42
3	22 12	86X192 .3791	2 BENTSEN STEPHEN D & JENNIFER A 3 GREENFIELD DR RD 2 ALLENTOWN NJ 3 GREENFIELD DRIVE 08501	153400 128700 282100		282100			01	.00 9200.92 4600.46
4	23 17	108X157 .3893	2 NORBERG CHRISTOPHER & REBECCA 1 JOHNSON DR ALLENTOWN N J 1 JOHNSON DRIVE 00660 08501	156500 101900 258400		258400			01	.00 8204.21 4102.11
5	23 18	80X146 .2681	2 FITZGERALD THOMAS E & JESSICA J 3 JOHNSON DR ALLENTOWN NJ 3 JOHNSON DRIVE 00660 08501	159200 115500 274700		274700			01	.00 8714.98 4357.49
6	23 19	85X130 .2537	2 LUISI ANTHONY J & DIANE L 5 JOHNSON DR RD 2 ALLENTOWN NJ 5 JOHNSON DRIVE 00660 08501	145000 142600 287600		287600			01	.00 8977.46 4488.73
7	23 20	85X130 .2537	2 ARANGO LUIS G & ESQUEA ALBANIA A 7 JOHNSON DR ALLENTOWN NJ 7 JOHNSON DRIVE 00672 08501	145000 272300 417300		417300			01	.00 12623.77 6311.89
8	23 21	84X130 .2507	2 BRYAN AUDREY L & ROBERT W 9 JOHNSON DR RD2 ALLENTOWN NJ 9 JOHNSON DRIVE 00660 08501	154800 111600 266400		266400	S 1 02 V 1		01	500.00 7948.95 3974.48
9	23 22	98X132 .2970	2 LOICHLE ROGER C & VALERIE A 11 JOHNSON DR ALLENTOWN NJ 11 JOHNSON DRIVE 00660 08501	151500 126500 278000		278000			01	.00 8750.45 4375.23
10	23 57.01	130X143 2SF .4268	2 HABEL ALEXANDER K 1A-1B JOHNSON DRIVE ALLENTOWN NJ 1A-1B JOHNSON DRIVE 08501 2	197100 106300 303400		303400			02	.00 9683.31 4841.66
11	23 58.01	47X100 2SF .1079	2 JAEGER, CATHERINE 27 PEARL STREET ALLENTOWN, NJ 27 PEARL STREET 08501	118500 156200 274700		274700			01	.00 8417.03 4208.52
12	23 58.02	50X97 .1113	2 ZUSHI BRIAN & HANSEN THERESA 25 PEARL STREET ALLENTOWN NJ 25 PEARL ST 00660 08501	119500 314100 433600		433600			01	.00 12886.25 6443.13
13	23 58.03	40X97 2SF G1 .0891	2 NAGOORPITCHAI SABIR M & FAZLIYA M 2 WILBUR DRIVE ALLENTOWN NJ 2 WILBUR DR 00660 08501	114600 170200 284800		284800			01	.00 9445.66 4722.83
14	23 59	50X140 2SF2G .1607	2 DREA, CHRISTOPHER M 21 PEARL STREET ALLENTOWN, NJ 21 PEARL STREET 08501	123800 126800 250600		250600			01	.00 7980.75 3990.38

V01 250

2052300

0

23

S01 250

2274700

4327000

59

1 L i n e	2 Block No. Lot No. Qualification Account No.	3 Land Dimensions Building Description Additional Lots Acreage Prop. Class	4 Owner's Name Address City State Property Location Billing Code Zip Code	5 Land Improvement Total	6 Exemptions Cd. Amount	7 Net Taxable Value	8 Deduct. Cd.Quan.	9 Special Tax Codes	10 Num Units	12 DED AMT 2025 TAX 2026 1ST
1	23 59.01	67X140 1SF .2153	2 WALKER PATRICIA 23 PEARL ST PO BOX 702 ALLENTOWN NJ 23 PEARL STREET 08501	133500 65100 198600		198600			01	.00 6572.59 3286.30
2	23 60	47X140 1SCB .1511	2 SHONK SAMUEL MICHAEL 19 PEARL ST ALLENTOWN NJ 19 PEARL STREET 08501 00660	122000 60900 182900		182900			01	.00 5863.19 2931.60
3	23 61	50X140 .1607	2 WILLIAMS GEORGE,VANHART ALEXANDRIA 15 PEARL STREET ALLENTOWN NJ 15 PEARL STREET 08501	123800 160500 284300		284300			01	.00 8722.07 4361.04
4	23 61.01	100X140 .3214	15C BOROUGH OF ALLENTOWN 8 N MAIN ST-P O BOX 487 ALLENTOWN NJ PEARL STREET 08501	160100 0 160100		*EXEMPT*			00	.00 .00 .00
5	23 62	50X140 2SF3G .1607	2 JEFFREY DANIEL JOSHUA 9 PEARL ST ALLENTOWN NJ 9 PEARL STREET 08501 00672	123800 154200 278000		278000			01	.00 8544.72 4272.36
6	23 62.01	50X140 2SF2G .1607	2 WILLOIS KEVIN M & CHERYL L 13 PEARL ST ALLENTOWN NJ 13 PEARL STREET 08501 00660	123800 140800 264600		264600			01	.00 8168.74 4084.37
7	23 63	50X140 2SF2G .1607	2 DEMAREST EDGAR & IDA RUTH 5 PEARL ST P O BOX 311 ALLENTOWN NJ 5 PEARL STREET 08501	123800 143900 267700		267700	V 1 02		01	250.00 7553.40 3776.70
8	23 64	50X142IRR 1.5SF2G .0000	2 LLOYD RICHARD A & ALICE A 3 PEARL STREET ALLENTOWN NJ 3 PEARL STREET 08501 00672	127200 212500 339700		339700			01	.00 11254.63 5627.32
9	23 65	29X124IRR 2SF .0000	2 47 CHURCH ST REAL PROPERTY, LLC 174 NASSAU STREET UNIT361 PRINCETON, NJ 47 CHURCH STREET 08542	104900 159400 264300		264300			01	.00 8041.05 4020.53
10	23 66	53X120 2SF2G10B .1460	2 JOHNSON KELVIN SR,CELESTE,MARTHA 51 CHURCH ST PO BOX 112 ALLENTOWN NJ 51 CHURCH STREET 08501 00660	111300 153900 265200		265200			02	.00 8115.54 4057.77
11	23 67	68X121 2SF2G20B .1889	2 VOUGLAS COLLEEN A WARD 53 CHURCH ST ALLENTOWN NJ 53 CHURCH STREET 08501	118500 205200 323700		323700			01	.00 9811.00 4905.50
12	23 68	48X120 2SF2G10B .1322	2 SNE PROPERTIES LLC 24 S MAIN STREET 2ND FL ALLENTOWN NJ 55-57 CHURCH STREET 08501	108800 293000 401800		401800			02	.00 11932.11 5966.06
13	23 69	50X121 1SF3G .1389	2 HENNIX BILLIE 59 CHURCH STREET ALLENTOWN NJ 59 CHURCH STREET 08501	109800 212000 321800		321800			01	.00 9690.40 4845.20
14										

TANGIBLE PERSONAL PROPERTY OF TELEPHONE, PIPELINE AND MESSENGER SYSTEM COMPANIES (CH. 138, P.L. 1966)

TAXING DISTRICT NO. 03 ALLENTOWN BORO

2026 TAX LIST

COUNTY NO. 13 MONMOUTH

PAGE NO. 1

BLOCK NO. LOT NO. QUALIFIC. ACCOUNT	PROPERTY DESCRIPTION	CLASS	OWNERS NAME ADDRESS CITY & STATE PROPERTY LOCATION	ZIP	REPORTED DEPRECIATED BOOK VALUE	AVERAGE ASSESMT RATIO	TAXABLE VALUE OF TANGIBLE PERS PROP	SPEC TAX CODES
999 1		6A	NJ BELL TELE CO- C/O ROOM PO BOX 152206 IRVING TX ALLENTOWN BORO	3137 750152206	0	100.00	0	

PAGE TOTALS ---

0

0

2026 EXEMPT PROPERTY LIST

TAXING DISTRICT NO. 03 ALLENTOWN BORO

COUNTY NO. 13 MONMOUTH

PAGE NO. 1

1 Line	2 Block No. Lot No. Qualification Account No.	3 Land Dimensions Building Description Additional Lots Acreage Prop. Class	4 Owner's Name Address City State Property Location Billing Code Zip Code	5 Identification Cd. Own. Use Desc.	6 Statute Under Which Exemption Is Claimed	7 Initial Date Further Dt	8 Land Improvement	9 Total	10 Sp Tax Cd
1	5 31	VACANT LAND 10X130 .0298 15C	BOROUGH OF ALLENTOWN 8 N MAIN ST- P O BOX 487 ALLENTOWN NJ ALLEN DRIVE 08501	04 01 095	54:04-03.3		12100 0	12100	
2	5 71	DISABLED VETERAN 67X167 .2569 15F	HEIDEMAN ANDREA A, HEIDEMAN WAYNE JR 10 GREENFIELD DR RD2 ALLENTOWN NJ 10 GREENFIELD DRIVE 08501 00660	24 04 097	54:04-03.03	12/30/24	162700 194700	357400	
3	6 14	PARK 52X108 .1289 15C	BOROUGH OF ALLENTOWN 8 N MAIN ST-P O BOX 487 ALLENTOWN NJ 28 PEARL STREET 08501	04 01 622	54:04-03.3		66800 19500	86300	
4	6 15	PARK 32X108 .0793 15C	BOROUGH OF ALLENTOWN 8 N MAIN ST-P O BOX 487 ALLENTOWN NJ 32 PEARL STREET 08501	04 01 622	54:04-03.3		61200 12500	73700	
5	7 13	RESIDENCE 2SF 25X96 .0551 15C	BOROUGH OF ALLENTOWN 8 N MAIN ST PO BOX 487 ALLENTOWN NJ 23 HAMILTON STREET 08501	04 01 997	54:04-03.3		91200 28700	119900	
6	7 15	CEMETERY 100X99 .2273 15C	BOROUGH OF ALLENTOWN 8 NORTH MAIN STREET ALLENTOWN, NJ HAMILTON STREET 08501	23 11 106	54:04-03.09		151200 0	151200	
7	7 18	VACANT LAND 46X97 .1024 15C	ALLENTOWN BORO PO BOX 432 ALLENTOWN, NJ HAMILTON STREET 08501	04 01 095	54:04-03.3		52900 0	52900	
8	7 23	PARSONAGE 1SF 65X159 .2373 15D	BAPTIST PARSONAGE 18 BROAD ST ALLENTOWN NJ 18 BROAD STREET 08501	23 10 055	54:04-03.6	05/09/23	143400 132500	275900	
9	7 35	RESIDENCE 2SF2G40B 2.64 AC 2.6400 15C	BOROUGH OF ALLENTOWN 8 N MAIN ST PO BOX 487 ALLENTOWN NJ 32 1/2 NO MAIN STREET 08501	04 01 997	54:04-03.3		255300 54200	309500	
10	7 39	MUNICIPAL BLDG 2SF 66X189 .2864 15C	BOROUGH OF ALLENTOWN 8 N MAIN ST- P O BOX 487 ALLENTOWN NJ 8 NO MAIN STREET 08501	04 01 010	54:04-03.3		145300 535900	681200	
11	7 53	CHURCH 2SF 2.99 AC 2.9900 15D	M. E. CHURCH 23 CHURCH STREET ALLENTOWN NJ 23 CHURCH STREET 08501	23 10 040	54:04-03.6	06/13/23	615000 835100	1450100	
12	9 5	RESIDENCE-GROUP HOME 1.5SF 89X220 .4495 15F	PENNREACH 18 SOUTH MAIN ST ALLENTOWN NJ 21 WAKER AVENUE 08501	20 04 997	54:4-3.6	07/25/23	139200 235700	374900	
13	9 28.01	VACANT LAND 1.28 AC 1.2800 15C	BOROUGH OF ALLENTOWN 8 N MAIN ST-P O BOX 487 ALLENTOWN NJ LAKEVIEW DRIVE 08501 3	04 01 095	54:04-03.3	12/30/13	12800 0	12800	
14	9 29	CEMETERY 100X117 .2686 15E	LAKEVIEW CEMETERY LAKEVIEW DRIVE ALLENTOWN NJ LAKEVIEW DRIVE 08501	24 11 101	54:04-03.09		253800 0	253800	

2162900

2048800

4211700

2026 EXEMPT PROPERTY LIST

TAXING DISTRICT NO. 03 ALLENTOWN BORO

COUNTY NO. 13 MONMOUTH

PAGE NO. 2

1 Line	2 Block No. Lot No. Qualification Account No.	3 Land Dimensions Building Description Additional Lots Acreage	4 Owner's Name Address City State Property Location	5 Billing Code Zip Code	6 Identification Cd. Own. Use Desc.	7 Statute Under Which Exemption Is Claimed	8 Initial Date Further Dt	9 Land Improvement	10 Total	11 Sp Tax Cd
1	9 45	VACANT LAND 12X79 .0218	15C	BOROUGH OF ALLENTOWN 8 N MAIN ST-P O BOX 487 ALLENTOWN NJ WAKER AVENUE	08501 3	04 01 095	54:04-03.3	11700 0	11700	
2	14 22	VACANT LAND 2.80AC 2.8000	15C	BOROUGH OF ALLENTOWN 8 N MAIN ST-P O BOX 487 ALLENTOWN NJ LAKEVIEW DRIVE	08501	04 01 095	54:04-03.3	180600 0	180600	
3	14 33	VACANT LAND 12.91 AC 12.9100	15C	BOROUGH OF ALLENTOWN 8 N MAIN ST-P O BOX 487 ALLENTOWN NJ S MAIN ST	08501	04 01 095	54:04-03.3	258200 0	258200	
4	14 34	VACANT LAND .33AC .3300	15C	BOROUGH OF ALLENTOWN 8 N MAIN ST-P O BOX 487 ALLENTOWN NJ S MAIN ST (F/K/A 71)	08501	04 01 095	54:04-03.3	166700 0	166700	
5	14 36	PARSONAGE 2SF2G 90X174IRR .0000	15D	PRESBYTERIAN CHURCH OF ALLENTOWN 20 HIGH ST ALLENTOWN NJ 73 SO MAIN STREET	08501	20 10 055	54:04-03.06 07/11/23	140200 239400	379600	
6	14 37	CHURCH 1SF 80X303IRR .0000	15D	PRESBYTERIAN CHURCH IN ALLENTOWN PO BOX 122 ALLENTOWN NJ 75 SO MAIN STREET	08501	20 10 040	54:04-03.06 07/11/23	166000 185100	351100	
7	14 39	CHURCH 107X151 .3709	15D	CORNELL HOUSE PRESBYTERIAN CHURCH ALLENTOWN, NJ HIGH STREET	08501	23 10 040	54:04-03.06 07/11/23	173200 1506700	1679900	
8	14 40	CHURCH 1SB 5AC 5.0000	15D	PRESBYTERIAN CHURCH PO BOX 122 ALLENTOWN, N.J. HIGH STREET	08501	23 10 040	54:04-03.06	1275000 464700	1739700	
9	15 1	SCHOOL 1SB 8.53AC 8.5300	15A	UPPER FREEHOLD REGIONAL BD OF ED P O BOX 278 ALLENTOWN NJ HIGH STREET	08501	04 03 353	54:04-03.3	2175200 23402200	25577400	
10	15 3	PARKING AREA 230X100 .5280	15D	ALLENTOWN PRESBYTERIAN CHURCH 20 HIGH ST. P.O. BOX 122 ALLENTOWN NJ HIGH STREET	08501	23 10 780	54:04-03.06 07/11/23	208300 17200	225500	
11	15 21	WATER PLANT 12X307 .0846	15C	BOROUGH OF ALLENTOWN - WATER DEPT 8 N MAIN ST-P O BOX 487 ALLENTOWN NJ SO MAIN STREET	08501	04 08 244	54:04-03.3	138700 180400	319100	
12	15 22	VACANT LAND 25X75 .0430	15C	BOROUGH OF ALLENTOWN -(WATER TANKS) 8 N MAIN ST-P O BOX 487 ALLENTOWN NJ SO MAIN ST - REAR	08501	04 08 095	54:04-03.3	38100 0	38100	
13	15 26	PLAYGROUND 17 AC 17.0000	15A	UPPER FREEHOLD REGIONAL BD OF ED P O BOX 278 ALLENTOWN NJ SO MAIN STREET	08501	04 03 726	54:04-03.3	1096200 0	1096200	
14	15 26.02	VACANT LAND 5 AC 5.0000	15C	UPPER FREEHOLD TOWNSHIP 314 ROUTE 539 CREAM RIDGE NJ ELLISDALE ROAD	08514 5	04 01 095	54:04-03.3	433800 0	433800	

6461900

25995700

32457600

2026 EXEMPT PROPERTY LIST

TAXING DISTRICT NO. 03 ALLENTOWN BORO

COUNTY NO. 13 MONMOUTH

PAGE NO. 3

1 Line	2 Block No. Lot No. Qualification Account No.	3 Land Dimensions Building Description Additional Lots Acreage Prop. Class	4 Owner's Name Address City State Property Location Billing Code Zip Code	5 Identification Cd. Own. Use Desc.	6 Statute Under Which Exemption Is Claimed	7 Initial Date Further Dt	8 Land Improvement	9 Total	10 Sp Tax Cd
1	15 37.01	DISABLED VETERAN 2SF1G 125X227 .6514 15F	SEMIDEY PEDRO & RICCARDI CHRISTINE 143 SOUTH MAIN STREET ALLENTOWN NJ 08501 143 SO MAIN STREET	24 04 097	54:04-03.03	01/10/25	232900 303700	536600	
2	17 1	VACANT LAND 4.2 AC 4.2000 15C	BOROUGH OF ALLENTOWN 8 N MAIN ST- P O BOX 487 ALLENTOWN NJ 08501 DOCTORS CREEK REAR	04 01 095	54:04-03.3		79800 0	79800	
3	17 1.01	SEWERAGE DISPOSAL 5.28AC 5.2800 15C	BOROUGH OF ALLENTOWN -SEWER PLANT 8 N MAIN ST-P O BOX 487 ALLENTOWN NJ 08501 DOCTORS CREEK REAR	04 08 254	54:04-03.3		865900 95900	961800	
4	17 30.02	VACANT LAND 34.1 AC 34.1000 15C	BOROUGH OF ALLENTOWN 8 N MAIN ST-P O BOX 487 ALLENTOWN NJ 08501 SO MAIN STREET	04 01 095	54:04-03.3		1013400 0	1013400	
5	17 35.02	PARKING AREA 5.03 AC 5.0300 15C	BOROUGH OF ALLENTOWN 8 N MAIN ST PO BOX 487 ALLENTOWN NJ 08501 GORDON ST	04 01 780	54:04-03.3		352100 42300	394400	
6	17 37.01	VACANT LAND 66X235 .3561 15C	BOROUGH OF ALLENTOWN 8 N MAIN ST-P O BOX 487 ALLENTOWN NJ 08501 SO MAIN STREET-REAR	04 01 095	54:04-03.3	10/01/11	4900 0	4900	
7	17 38	PARKING AREA 65X328 .4894 15C	BOROUGH OF ALLENTOWN 8 N MAIN ST-P O BOX 487 ALLENTOWN NJ 08501 CHURCH STREET	04 01 780	54:04-03.3	10/01/86	29300 0	29300	
8	17 43	LIBRARY 1SF 71X280 .4564 15C	ALLENTOWN PUBLIC LIBRARY ASSOC PO BOX 383 ALLENTOWN, N.J. 08501 14-16 SO MAIN STREET	04 03 372	54:04-03.3		166800 430500	597300	
9	17 44	DISABLED VETERAN 1SF2G 45X188 .1942 15F	REID EDWARD A & LINDA S 16 CHURCH ST ALLENTOWN NJ 08501 16 CHURCH STREET	24 04 097	54:04-03.03	09/01/19 04/25/23	106700 195000	301700	
10	17 46	MUNICIPAL OFFICES 2SF20B 49X117 .1316 15C	BOROUGH OF ALLENTOWN 8 N MAIN ST-P O BOX 487 ALLENTOWN NJ 08501 14 CHURCH STREET	04 01 010	54:04-03.3	05/24/78	91600 108700	200300	
11	17 60	PARKING AREA 2SF 45X207 .2138 15C	BOROUGH OF ALLENTOWN 8 N MAIN ST- P O BOX 487 ALLENTOWN NJ 08501 26 CHURCH STREET	04 01 780	54:04-03.3		86500 7500	94000	
12	17 84.11	PARSONAGE 2SF20B 136X290 .9054 15D	THE TRUSTEES OF THE A M E CHURCH 72-76 CHURCH ST ALLENTOWN NJ 08501 72-76 CHURCH STREET	23 10 055	54:04-03.06	06/13/23	182800 607900	790700	
13	17 98	WATER PLANT 80X57 .1047 15C	BOROUGH OF ALLENTOWN WATER DEPT 8 N MAIN ST- P O BOX 487 ALLENTOWN NJ 08501 INDIAN RUN	04 08 244	54:04-03.3		128200 141600	269800	
14	17 99	VACANT LAND 85X198 .3864 15C	BOROUGH OF ALLENTOWN 8 N MAIN ST-P O BOX 487 ALLENTOWN NJ 08501 INDIAN RUN	04 01 095	54:04-03.3		104000 0	104000	

3444900

1933100

5378000

2026 EXEMPT PROPERTY LIST

TAXING DISTRICT NO. 03 ALLENTOWN BORO

COUNTY NO. 13 MONMOUTH

PAGE NO. 4

1 Line	2 Block No. Lot No. Qualification Account No.	3 Land Dimensions Building Description Additional Lots Acreage Prop. Class	4 Owner's Name Address City State Property Location Billing Code Zip Code	5 Identification Cd. Own. Use Desc.	6 Statute Under Which Exemption Is Claimed	7 Initial Date Further Dt	8 Land Improvement	9 Total	10 Sp Tax Cd
1	17 100	VACANT LAND 960X170IRR .0000 15C	BOROUGH OF ALLENTOWN 8 N MAIN ST-P O BOX 487 ALLENTOWN NJ 08501 INDIAN RUN	04 01 095	54:04-03.3		16000 0	16000	
2	18 2	DISABLED VETERAN 108X130 .3223 15F	FERNANDEZ ADRIEL & NANCY S 4 TWAIN DRIVE 00597 ALLENTOWN NJ 08501 4 TWAIN DRIVE	24 04 097	54:04-03.03		146500 341000	487500	
3	18 32	RESIDENCE 169X200 .7759 15F	TRIPLE C HOUSING, INC 1520 ROUTE 130-STE. 201 NEW BRUNSWICK, NJ 08902 1 ALLENTOWN-YARDVILLE RD	20 04 997	54:4-3.6	10/17/24	158700 191600	350300	
4	18 41	CEMETERIES 4.68AC 4.6800 15E	ST JOHNS CEMETERY S MAIN ST ALLENTOWN NJ 08501 124 SO MAIN ST	23 11 106	54:04-03.9		491400 0	491400	
5	18 44	PARSONAGE 2SF2G 100X555 1.2741 15D	PRESBYTERIAN PARSONAGE 118 S MAIN ST PO BOX 122 ALLENTOWN NJ 08501 118 SO MAIN STREET	23 10 055	54:04-03.06	07/11/23	228000 398900	626900	
6	21 54	CEMETERY 5 AC 5.0000 15E	M C CEMETERY 23 CHURCH STREET ALLENTOWN NJ 08501 HAMILTON STREET	23 11 106	54:04-03.9		350000 0	350000	
7	23 61.01	VACANT LAND 100X140 .3214 15C	BOROUGH OF ALLENTOWN 8 N MAIN ST-P O BOX 487 ALLENTOWN NJ 08501 PEARL STREET	04 01 095	54:04-03.3		160100 0	160100	
8									
9									
10									
11									
12									
13									
14									

1550700

931500

2482200

TAXING DISTRICT NO. 03 ALLENTOWN BORO

COUNTY NO. 13 MONMOUTH

PAGE NO.	LAND VALUE	IMPROVE VALUE	EXEMPTION AMOUNT	NET TAXABLE VALUE	-----DEDUCTION SUMMARY-----					BILLED FIRST HALF
					SEN. CIT	SUR SPOUSE	DIS PERSON	VETERAN	WIDOW	
0001	2299700	2767900		5067600				1 250		78776.28
0002	2305400	2379700		4685100						73855.67
0003	2298200	2345500		4643700						73447.77
0004	2143300	2623300		4766600				1 250		75002.27
0005	2123000	2596600		4719600				1 250	1 250	72809.36
0006	2016400	1971400		3987800				2 500		61122.94
0007	2089200	3062700		5151900				1 250		83325.32
0008	2135000	3194900		5329900				1 250	1 250	87623.42
0009	1803200	1873800		3677000				1 250		58299.44
0010	1735000	2170100		3905100						60910.91
0011	1372700	1648800		3021500						48092.03
0012	1400200	1638600		3038800						47799.43
0013	1356900	1625600		2982500						46996.01
0014	1643600	2512500		4156100						66651.70
0015	1593000	3617300		5210300						86580.54
0016	2212100	3921200		6133300						101078.92
0017	1833500	3468000		5301500				1 250	1 250	83909.71
0018	1058300	2007200		3065500						46800.95
0019	1552200	1691700		3243900				2 500		51046.75
0020	1553100	1954800		3507900						56305.12
0021	1339500	2995300		4334800						72633.72
0022	1688200	1752200		3440400						54533.39
0023	1765100	2220700		3985800				1 250		62882.19
0024	1721000	1639900		3360900						53559.74
0025	1727600	2227000		3954600				2 500		62558.56
0026	1767900	1787100		3555000				1 250		56401.82
0027	1721900	1935900		3657800						57060.61
0028	1863000	2032900		3895900						61811.83
0029	1747600	1788100		3535700				1 250		56421.30
0030	1371800	1555000		2926800						46949.89
0031	1765900	2338000		4103900						64379.86
0032	1956200	1933700		3889900				2 500		62631.24
0033	2392300	2644400		5036700						80398.12
0034	2175600	2236500		4412100						71014.51
0035	2820900	3097900		5918800						97478.68
0036	1852100	2761300		4613400						75134.34
0037	516700	1744900		2261600						35633.18
0038	1304300	2645300		3949600						61437.64
0039	1485500	2168700		3654200						56422.15
0040	2632500	4036200		6668700						105280.30
0041	2154900	3202100		5357000				1 250		84774.24
0042	2196800	3156600		5353400	1 250					84334.42
0043	2061600	2646500		4708100	1 250			1 250		74973.03
0044	2147100	3653200		5800300						90938.04
0045	2141200	2955400		5096600						80015.05
0046	2124800	3083300		5208100						84008.95
0047	1975700	2714900		4690600				1 250		75041.27
0048	2099700	2305900		4405600						69803.21
0049	2052300	2274700		4327000	1 250			1 250		67460.50
0050	1431200	1961400		3392600				1 250		52134.75
DIST. TOTAL	92524900	122566600		215091500	3 750			23 5750	3 750	3418541.07

TAXING DISTRICT NO. 03 ALLENTOWN BORO

COUNTY NO. 13 MONMOUTH

PAGE
NO.REPORTED DEPRECIATED
BOOK VALUETAXABLE VALUE OF
TANGIBLE PERSONAL PROPERTYBILLED
FIRST HALF

0001

.00

DISTRICT TOTAL

.00

PAGE NO : 1
RUN TIME : 14:27:14

PAGE NO : 2
RUN TIME : 14:27:14

PAGE NO : 1
RUN TIME : 14:27:14

PROGRAM NO : PT9000C
RUN DATE : 05/05/26

CHAPTER 441 EXEMPT PROPERTY LISTING

PAGE NO : 2
RUN TIME : 14:27:14

CTY / MUNI

BLOCK

LOT

QUAL

EXEMPT CODE

LAND VALUE

IMPR VALUE

TOTAL VALUE

STATE TOTALS:

TOTAL LINE ITEMS:

0

TOTAL ASSESSED VALUE:

\$0