

NEW JERSEY PROPERTY TAX SYSTEM LEGEND

[illegible]

**TABLE OF AGGREGATES
OF TAXABLE AND EXEMPT PROPERTY IN THE TAXING DISTRICT OF COLTS NECK**

FOR 2026

(1) VALUE OF LAND	2254,208,300
(2) VALUE OF IMPROVEMENTS	2628,418,900
(3) TOTAL VALUE LAND & IMPRVMT EXCL 2ND CLASS RR	4882,627,200
(4) TAX VALUE MACH,IMPLMNT & EQUIPT OF TELEPHONE, PETROLEUM REFINERIES MISCELLANEOUS	
(5) EXEMPTIONS	
POLLUTION CONTROL (RS 54:4-3.56)	
FIRE SUPPRESSION (RS 54:4-3.13)	
FALLOUT SHELTER (RS 54:4-3.48)	
WATER/SEWAGE FAC. (RS 54:4-3.59)	
UEZ ABATEMENT (RS 54:4-3.139)	
HOME IMPROVEMENT (RS 54:4-3.72)	
MULTI FAMILY (RS 54:4-3.121)	
CL 4 ABATEMENT (RS 54:4-3.95)	
RENEWABLE ENERGY (RS 54:4-3.113)	
DWELL ABATEMENT (RS 40A:21-5)	
DWELL EXEMPTION (RS 40A:21-5)	
NEW DWL/CONV ABATE (RS 40A:21-5)	
NEW DWL/CONV EXEM (RS 40A:21-5)	
MUL DWELL EXEM (RS 40A:21-6)	
MUL DWELL ABATE (RS 40A:21-6)	
COM/IND EXEMPTION (RS 40A:21-7)	
TOTAL	
(5A) DEDUCTIONS ALLOWED (C.73,L.1976)	
NBR VETERANS	106
NBR VETERANS WIDOWS	9
TOTAL	115
NBR SENIOR CITIZENS	6
NBR DISABLED PERSONS	1
NBR SURVIVING SPOUSE	
TOTAL	122
(6) NET VALUATION TAXABLE	4882,627,200
(7) TAX RATE - GENL TAX RATE PER \$100 TAXABLE VALUE	
(8) RATIO - AVERAGE RATIO OF ASSESSED TO TRUE VALUE OF REAL PROPERTY	%
(9A) UEZ EXPIRED (-)	
(9B) TRUE VALUE CL II RR PROPERTY (+)	
(10) EQUALIZATION	
(11) NET VALUE ON WHICH COUNTY TAXES ARE APPORTIONED	
(12) APPORTIONMENT OF TAXES	
TOTAL CNTY TAX APPRT ADJUSTMENTS	
CNTY EQUAL TBL APPL (+ OR -)	
APPEALS & CORR. (+ OR -)	
NET CNTY TAX APPOR LESS EXCESS STATE AID	

(13) VALUATION OF EXEMPT PROPERTY	
PUBLIC SCHOOL PROP	70,235,400
OTHER SCHOOL PROP	
PUBLIC PROP	275,190,100
CHURCH & CHARITABLE PROP	17,286,500
CEMETERY & GRAVEYARD	3,100
OTHER EXEMPT PROP	18,214,300
TOTAL VALUE	380,929,400

(14) MISC REVENUE FOR SUPPORT OF BUDGET	
SURPLUS REVENUE APPROPRIATED	
MISC REVENUE ANTICIPATED	
RECEIPT FROM DELINQUENT TAX & LIEN	
TOTAL MISCELLANEOUS REVENUE	

(15) APPORTIONMENT OF TAXES

ITEM	AMOUNT	RATE
NET CNTY TX LESS ST AID		
COUNTY LIBRARY TAX		
COUNTY HEALTH TAX		
COUNTY OPEN SPACE		
DISTRICT SCHOOL TAX		
CONSOLIDATED SCHOOL TAX		
REGIONAL SCHOOL TAX		
MUNICIPAL OPEN SPACE		
MUNICIPAL LIBRARY TAX		
LOCAL MUNCPL PURPOSE TAX		
TOTAL TAX LEVY		

AUTHORIZED RATE

(16) REAL PROPERTY CLASSIFICATION SUMMARY

	ITEMS	TAX VALUE
1.	VACANT LAND	159
2.	RESIDENTIAL	3,178
3A.	FARM (REGULAR)	136
3B.	FARM (QUALIFIED)	178
4A.	COMMERCIAL	72
4B.	INDUSTRIAL	
4C.	APARTMENT	
	TOTAL CLASS 4A,4B,4C	205,592,100
	TOTAL ALL CLASSES	4882,627,200

STATE OF NEW JERSEY MONMOUTH COUNTY

I (WE) _____ ASSESSOR(S) OF THE
TAXING DISTRICT OF COLTS NECK DO SWEAR (OR AFFIRM)
THAT THE FOREGOING TAX LIST AND TAX DUPLICATE CONTAIN THE
VALUATIONS OF ALL THE PROPERTY LIABLE TO TAXATION IN THE TAXING
DISTRICT IN WHICH I (WE) AM (ARE) TAX ASSESSOR(S), AND THAT
SUCH PROPERTY HAS BEEN VALUED WITHOUT FAVOR OR PARTIALITY AT
ITS TAXABLE VALUE AND I (WE) HAVE ALLOWED ONLY SUCH EXEMPTIONS
AND DEDUCTIONS AS ARE PRESCRIBED BY LAW

I (WE) DO FURTHER SWEAR (OR AFFIRM) THAT, FOR THE TAX YEAR 2026,
I (WE) HAVE COMPLETED AND PUT INTO OPERATION A DISTRICT-WIDE
ADJUSTMENTS OF REAL PROPERTY TAXABLE VALUATIONS AND SUCH TAXABLE
VALUATIONS CONFORM TO THE PERCENTAGE LEVEL ESTABLISHED FOR SUCH
YEAR FOR EXPRESSING THE TAXABLE VALUE OF REAL PROPERTY IN THE
COUNTY.


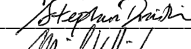
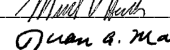



SWORN AND SUBSCRIBED BEFORE ME
THIS _____ DAY OF _____ OF 2026


ASSESSOR(S)

CERTIFICATION BY COUNTY BOARD

THIS IS TO CERTIFY THAT THE FOREGOING IS A TRUE AND
COMPLETE RECORD OF THE TAXES ASSESSED FOR THE YEAR 2026 IN THE
TAXING DISTRICT OF COLTS NECK, COUNTY OF
MONMOUTH, NEW JERSEY, AND THAT \$ 4,882,627,200 IS THE
NET VALUATION TAXABLE AND \$ _____ IS THE NET VALUATION
ON WHICH COUNTY TAXES AND REGIONAL OR CONSOLIDATED SCHOOL TAXES
ARE APPORTIONED.

ATTEST:

	PRESIDENT
	V. PRESIDENT
	COMMISSIONER
	COMMISSIONER
	COMMISSIONER
	COMMISSIONER


TAX ADMINISTRATOR
COUNTY BOARD OF TAXATION

TAXING DISTRICT 10 COLTS NECK			2026 TAX LIST DISTRICT SUMMARY			COUNTY 13 MONMOUTH		05/05/26
CLASSIFICATION	NO. OF PARCELS	LAND VALUE	IMPROVEMENT VALUE	TOTAL VALUE	BOOK VALUE OF TANG PERS PROP	EXEMPTION AMOUNT	NET TAXABLE VALUE	
1 VACANT LAND	159	51,354,600	0	51,354,600		0	51,354,600	
2 RESIDENTIAL	3,178	2,014,976,500	2,344,615,800	4,359,592,300		0	4,359,592,300	
3A FARM (REGULAR)	136	77,334,900	185,511,700	262,846,600		0	262,846,600	
3B FARM (QUALIFIED)	178	3,241,600	0	3,241,600		0	3,241,600	
4A COMMERCIAL	72	107,300,700	98,291,400	205,592,100		0	205,592,100	
4B INDUSTRIAL	0	0	0	0		0	0	
4C APARTMENT	0	0	0	0		0	0	
CLASS 4 TOTAL	72	107,300,700	98,291,400	205,592,100		0	205,592,100	
RATABLE TOTAL	3,723	2,254,208,300	2,628,418,900	4,882,627,200		0	4,882,627,200	
5A CLASS 1 RAILROAD	1	581,300	0	581,300		0	581,300	
5B CLASS 2 RAILROAD	0	0	0	0		0	0	
RAILROAD TOTAL	1	581,300	0	581,300		0	581,300	
6A TELEPHONE	1				0			0
6B PETROL REFINRIES	0				0			0
6C MISCELLANEOUS	0				0			0
PUBLIC UTIL. TOTAL	1				0			0
15A PUBLIC SCHOOL	4	7,567,700	62,667,700	70,235,400		0	70,235,400	
15B OTHER SCHOOL	0	0	0	0		0	0	
15C PUBLIC PROPERTY	183	247,355,300	27,834,800	275,190,100		0	275,190,100	
15D CHARITABLE	9	5,885,800	11,400,700	17,286,500		0	17,286,500	
15E CEMETERY	1	3,100	0	3,100		0	3,100	
15F MISCELLANEOUS	40	8,942,600	9,271,700	18,214,300		0	18,214,300	
EXEMPT TOTAL	237	269,754,500	111,174,900	380,929,400		0	380,929,400	
----- D E D U C T I O N S -----			----- E X E M P T I O N S -----			----- E X E M P T I O N S -----		
CLASSIFICATION	NO. OF DEDUCTS	DEDUCTION AMOUNT	CLASSIFICATION	NO. OF PARCELS	EXEMPTION AMOUNT	CLASSIFICATION	NO. OF PARCELS	EXEMPTION AMOUNT
SENIOR CITIZEN	6	1,500	FIRE SUPPRESS	0	0	DWELL ABATE	0	0
DISABLED PERSON	1	250	POLLUTION CNTRL	0	0	DWELL EXEMP	0	0
SURVIVING SPOUSE	0	0	FALLOUT SHELTER	0	0	NEW DWEL/CONV ABAT	0	0
VETERAN	106	26,500	WATER/SEWAGE FAC	0	0	NEW DWEL/CONV EXMT	0	0
WIDOW OF VETERAN	9	2,250	HOME IMPROVEMENT	0	0	MUL DWELL EXEMP	0	0
			CLASS 4 ABATEMENT	0	0	MUL DWELL ABATE	0	0
			MULTI-FAMILY DWELL	0	0	COM/IND EXEMP	0	0
			UEZ ABATEMENT	0	0	RENEWABLE ENERGY	0	0

I ASSESSOR OF THE TAXING DISTRICT OF COLTS NECK DO SWEAR (OR AFFIRM) THAT THE FOREGOING
TAX LIST AND TAX DUPLICATE CONTAIN THE VALUATIONS OF ALL THE PROPERTY LIABLE TO TAXATION IN THE TAXING DISTRICT IN WHICH I AM TAX
ASSESSOR, AND THAT SUCH PROPERTY HAS BEEN VALUED WITHOUT FAVOR OR PARTIALITY AT ITS TAXABLE VALUE AND I HAVE ALLOWED ONLY SUCH
EXEMPTIONS AND DEDUCTIONS AS ARE PRESCRIBED BY LAW.

ASSESSOR

I DO FURTHER SWEAR (OR AFFIRM) THAT, FOR THE TAX YEAR 2026, I HAVE COMPLETED AND PUT INTO OPERATION A DISTRICT WIDE ADJUSTMENT OF
REAL PROPERTY TAXABLE VALUATIONS AND SUCH TAXABLE VALUATIONS CONFORM TO THE PERCENTAGE LEVEL ESTABLISHED FOR SUCH YEAR FOR
EXPRESSING THE TAXABLE VALUE OF REAL PROPERTY IN THE COUNTY.

SWORN AND SUBSCRIBED BEFORE ME THIS DAY OF OF 2026. -----
ASSESSOR

TAXING DISTRICT NO. 10 COLTS NECK

COUNTY NO. 13 MONMOUTH

NAME OF OWNER ADDITIONAL OWNERS	PAGE NO.	BLOCK NO.	LOT NO.	LOT QUALIF.	ACCOUNT NO.	DEED BOOK PAGE	CLASS	PROPERTY LOCATION
A.M.P. INVESTMENTS, LLC	0173	32	1	QFARM		05697 00308	3B 2	PHALANX ROAD
A.M.P. INVESTMENTS, L.L.C.	0173	32	1			05697 00308	3A 2	PHALANX ROAD
AANENSEN, MATTHEW & ROSE	0033	7.02	4			08273 04703	2	12 TULIP LANE
AAS REVOCABLE TRUST	0216	41.01	5.08			09705 01509	2	5 MESSENGER DRIVE
ABBAS, MUHAMMAD ALI	0016	3	7			09210 05972	1	1035 RT. 34
ABBATE, VICTOR & LINDA	0271	48.02	8			05471 00861	2	23 TWIN LAKES DRIVE
ABDELLATIF, MOHAMED & ELDARDIRY, ABEER	0024	6	9.11			09287 08032	2	10 CHERRY DRIVE
ABERRATION INC	0173	31.01	8			09087 03432	4A	4-12 MERCHANTS WAY
ABRAHAM, AMIR & RAGO, SANAZ	0091	12.01	13			09697 01590	2	35 ACORN PLACE
ABREU, JORGELINA	0030	7	4			08830 03893	3A	14 COLTS GAIT LANE
ABREU, JORGELINA	0030	7	4	QFARM		08830 03893	3B	14 COLTS GAIT LANE
ABSOLUTE TITLE AGENCY, LLC	0166	29.10	17			09226 04707	2	149 CEDAR DRIVE
ACCETTOLA, CARL & HONG DANIELLE	0244	43	1.08			08687 01557	2	5 PHEASANT DRIVE
ADAMO, JOSEPH & CHRISTINA	0057	7.25	14			09421 09133	2	29 LAURELWOOD DRIVE
ADAMOV, ARTEM & ELIZAVETA R	0258	46	1.28			09569 07238	2	4 COMSTOCK LANE
ADJP REALTY LLC	0256	46	1.08			09000 04168	2	4 CYPRESS WAY
ADLEMAN, RICHARD & KATHLEEN A	0055	7.22	9				2	23 SHERWOOD LANE
AEN RED HOUSE TRUST	0267	48	23.05			08892 01159	2	19 RANCHO POLO
AFONSO, MARY M	0229	41.02	41			08877 07477	2	9 MORRISFIELD PASS
AGHA, JOSEPH & ELIANA	0021	6	8.22			09313 06675	2	7 RED HAWK ROAD SOUTH
AGLIATA, ROBERT T & SESSA-AGLIATA,	0103	16	1			08988 07617	2	138 CEDAR DRIVE
AGLIATA, ROBERT T & SESSA-AGLIATA,	0164	29.08	2			08988 07617	1	CEDAR DRIVE
AGRESTA, EDMUND J & LAURA M	0118	19	7			08953 09167	2	36 LAIRD ROAD
AHEARN, JOHN J & CATHERINE S	0203	35.08	8			08572 07803	2	27 RIVERSEDGE DRIVE
AHERN, PAUL & URSULA M	0272	50	8			09536 05906	2	76 OBRE ROAD
AHN, JOHN K & CHRISTINE P	0130	21.06	7			08880 04613	2	9 BOWIE PLACE
AHRENS, STEPHEN PHILIP & DIANA T	0166	29.10	15			09636 00307	2	8 MILL POND LANE
AIELLO, JACQUELYN	0222	41.01	46			09564 02923	2	2 EXETER PASS
AIELLO, JOHN A JR & ERIN M	0072	9	42			09280 04478	2	8 BLACKBRIAR DRIVE
AIELLO, MARY MARGARET	0048	7.13	10				2	9 SPRING GARDEN AVENUE
AIELLO, SAMANTHA & GORLICK, STEVEN	0052	7.20	5			09551 03736	2	52 LAURELWOOD DRIVE
AIESE, CHRISTINE	0219	41.01	30.03			08476 02623	2	5 HANCOCK PASS
ALAGNA, JEREMY D & DONNA	0145	23	5.11			09224 08412	2	2 TALLEYRAND DRIVE
ALAGNA, WENDY R	0085	11.01	8			09126 04856	2	15 FAIRWAY WEST
ALAIMO, JAMES A. & CORRINE	0108	16	34.02			05471 00873	2	6 INDIAN TRAIL
ALARIO, FRANK C & NANCY	0025	6	10.04			00000 00000	2	11 NAN-TONE COURT
ALBANO, DAMON & JENNIFER	0134	21.09	16			09695 09436	2	710 LOVETT ROAD
ALBANO, JOSEPH & DAWN L	0234	41.02	89			08502 01937	2	6 QUEENS PASS
ALDRIDGE, COLIN W & LAUREN L	0036	7.02	35.07			09599 04640	2	32 CLOVER HILL ROAD
ALDRIDGE, WILLIAM F & LISA D	0185	34	16.20			08901 05571	2	43 ORCHARD LANE
ALEXANDER, MATTHEW & FRANCESCA	0007	1	78.04			09510 00412	2	93 CLOVER HILL ROAD
ALFANO, JOSEPH A & NICOLE	0215	41.01	5.01			09128 08936	2	3 HAMBLETONIAN DRIVE
ALFANO, ANTHONY J & HANSEN, ALEXANDRA	0162	29.04	3			09758 01279	2	36 STONEY CREEK LANE
ALFRED A HILTON III REVOCABLE TRUST	0166	29.10	16			09100 05022	2	2 MILL POND LANE
ALICEA, MICHAEL & LARA	0096	13	50			09284 09359	2	3 WELLINGTON COURT
ALKHWEKHI, IVAN & SHIRA	0043	7.07	22			09718 02691	2	17 SQUIRE TERRACE
ALLAN, WILLIAM J & MARY B	0001	1	4				2	4 AMSTERDAM COURT
ALLEGRO, JOSEPH V	0025	6	9.24			09251 09815	2	3 BIRCH LANE
ALLEN, ARTHUR J & ROJANA	0154	28	1			08570 04526	2	9 MANOR ROAD
ALLEN, ROBERT & VALENTINA	0136	22.01	4			09718 06045	2	9 HOLLAND LANE
ALLEN, ROJANA	0264	48	20.16			09387 07307	2	1 TWIN LAKES DRIVE
ALLISON, CHARLES & JOYCE	0072	9	38			08592 06452	2	83 BLACKBRIAR DRIVE
ALLOCCA, JANE	0093	13	9			09097 03279	2	45 ANN STREET
ALPAUGH, SCOTT	0142	22.07	35			09092 09623	2	4 CARRIAGE HILL DRIVE
ALROMHEIN, LAMIS	0068	9	2.10			09398 05800	2	5 EVERGREEN LANE
ALTANTIC BUILDINGS AT COLTS NECK	0263	48	10				15F	265 ROUTE 34
ALVES, MANUEL P JR & CHRISTINE	0205	38	6			09037 01915	2	298 SWIMMING RIVER ROAD
ALWELL, KEVIN J & EMILY J	0083	11	20			09405 09073	2	3 FAIRWAY EAST
AMADEO, VINCENT & JENNA	0052	7.20	7			09422 02466	2	44 LAURELWOOD DRIVE
AMANN, ROSS & MARGARET	0034	7.02	24				2	39 WEST LARCHMONT DRIVE
AMATO, JOSEPH & SAMANTHA ANN & TROPEA, J	0067	8	31			09340 02817	2	3 TORY COURT
AMDUR, RICHARD A & MARY P	0070	9	12			08477 08987	3A	15 CROSS ROAD
AMDUR, RICHARD A & MARY P	0070	9	12	QFARM			3B	15 CROSS ROAD
AMDUR, RICHARD A. & MARY P.	0070	9	11				3A	45 CROSS ROAD
AMDUR, RICHARD A. & MARY P.	0070	9	11	QFARM			3B	45 CROSS ROAD
AMEER, DIANE	0132	21.06	21			08415 06110	2	9 HIALEAH DRIVE
AMEJKA, ROBERT	0248	44.01	9.02			09084 04526	2	127 STONE HILL ROAD
AMERICAN HERITAGE REALITY LLC	0263	48	19			08840 05775	4A	206 ROUTE 537

TAXING DISTRICT NO. 10 COLTS NECK

COUNTY NO. 13 MONMOUTH

NAME OF OWNER ADDITIONAL OWNERS	PAGE NO.	BLOCK NO.	LOT NO.	LOT QUALIF.	ACCOUNT NO.	DEED BOOK	DEED PAGE	CLASS	PROPERTY LOCATION
AMERICAN PROPERTIES AT COLTS NECK L	0102	15	1.01			09454	04968	4A	684 RT. 34
AMIN GOMAA TRUST	0029	7	2.12			09674	06071	2	16 LONGVIEW DRIVE
AMINAT SOUTH, LLC	0214	41	22			09628	06806	2	41 KATHLEEN DRIVE
AMRHEIN, CRAIG JR & SUMINSKI, NICOLE	0154	27	17			09492	00073	2	44 BUCKS MILL ROAD
AMY KWIDZINSKI 2016 TRUST	0190	35	1.28			09178	09912	2	14 UTOPIA DRIVE
ANANIA, JANICE M	0261	46	17.10			08628	01665	2	45 LELAND ROAD
ANDERSON, PAUL D & SANDRA J	0236	41.02	107			08739	04693	2	8 RALEIGH PASS
ANDERSON, SHIRLEY A	0150	23	35					2	17 CEDAR DRIVE
ANDERSON, GOODWIN PHILLIP & CATHLEEN	0038	7.03	11			08813	03057	2	49 TULIP LANE
ANDIORIO, PAUL A & TIMBERLANE TRUST	0113	17	6.03			09018	09011	2	8 PEGASUS DRIVE
ANDREE, TIMOTHY & LAUREEN	0182	34	3.08					2	26 RAVEN ROAD
ANDREWS, TATYANA & DAYEL, IGOR	0158	29	14.05			09540	00673	2	8 SHADY TREE LANE
ANDREYKO, BRIAN & DIANE	0092	12.03	2			08617	07831	2	29 WHITE OAK DRIVE
ANGELO, MARYLOU	0233	41.02	83			09142	01542	2	26 PARKER PASS
ANNUNZIATA, THOMAS & ROXANNE	0192	35	22.10			08495	00494	2	5 MONTANA DRIVE
ANTELM, CHRISTOPHER J & INDELICATO	0113	17	2.01			09635	07383	2	1 AFFIRMED COURT
ANTICO, JOELLE	0236	41.02	113			09041	08093	2	17 RALEIGH PASS
ANTLER RIDGE, LLC	0135	22	6.01			08827	04382	3B	87 MONTROSE ROAD
ANTLER RIDGE, LLC	0135	22	7.01			08827	04400	3A	91 MONTROSE ROAD
ANTLER RIDGE, LLC	0135	22	7.01	QFARM		08827	04400	3B	91 MONTROSE ROAD
ANTONIDES, WILLIAM E III & GABRIELLA	0278	51	10			09759	08296	2	11 WATER STREET
ANZELONE, CHRISTOPHER P. & NANCY M.	0130	21.05	7			05498	00071	2	16 BIG BEECH LANE
APICELLA, RICHARD & ELIZABETH M	0072	9	45			09367	04983	2	3 PILGRIM WAY
APISA, DARREN & LAURA	0210	40.01	10			09304	09594	2	93 WHITE PINE DRIVE
APLIN, ALISON & NOVEMBRE, TRACY	0070	9	10			08471	06317	2	29 LAIRD ROAD
APLIN, ALISON & NOVEMBRE, TRACY M	0069	9	8			08781	03875	2	17 LAIRD ROAD
APOLITO, RENATO & KELLY	0110	16	53.08			09034	01105	2	1 MAGNOLIA LANE
APPOLONIA LIVING TRUST	0190	35	7.01			09722	07125	2	2 WIDE HORIZONS DRIVE
APREA, BONAVENTURA & TERESA	0143	22.08	12			08943	01655	2	15 WILLOW LAKE DRIVE
APREA, TERESA & NAPOLITANO, NICOLE	0217	41.01	15			09340	03410	2	8 IRETON KEY
APUZZO, DORILA	0014	2	15			08558	02565	2	7 CLOVER HILL ROAD
ARAGNO, MICHELE R.	0010	1.01	18			08466	02303	2	45 CLOVER HILL ROAD
ARAYA, RUBEN & JENNIFER	0055	7.23	6			09107	00162	2	93 TULIP LANE
ARENA, JOSE	0125	21	11			08152	01799	2	420 MARL ROAD
ARJOUNMANDI, ABBASS	0048	7.14	7			09704	01648	2	25 WEDGEWOOD AVENUE
ARLENJEN NJ, LLC	0093	13	5.02			09295	09229	2	145 HEULITT ROAD
ARNOLD, DAVID R & BAE, JEAN	0091	12.01	15			09043	09303	2	2 WHITE OAK DRIVE
ARNOLD, GEORGE & MICHELE CHILVERS	0139	22.06	7.01			09737	06119	2	39 WESTGATE COURT
AROMANDO, LANCE E & KIMBERLY	0077	10	12			08008	02863	2	24 COLONIAL TERRACE
ARPAIA, MICHAEL & JENNIFER	0075	10	2.06			09277	06269	2	19 PRINCETON LANE
ARPAIA, MICHAEL & JENNIFER M	0090	12.01	5			09633	04723	2	18 WHITE OAK DRIVE
ARPERT, ERIC SHERIDAN II & VELARDI,	0143	22.08	11			09659	09438	2	11 WILLOW LAKE DRIVE
ASCENDANCY HOLDINGS, LLC	0260	46	11			09539	06340	4A	182 ROUTE 537
ASHER, GLEN & JILL	0170	30	14			08224	01651	4A	171 ROUTE 537
ASHLEY, ANGELA	0100	13.01	8			08795	05726	2	12 ANN STREET
ASSENNATA, STEVEN & PATRICIA	0063	7.31	1.19			09750	08687	2	11 APPLETHORN COURT
ASTUTO, THOMAS & JANINE	0042	7.07	9			09181	00099	2	8 GEORGETOWN ROAD
ATALLAH, SAMER ELIAS SALIM & MEGAN	0142	22.07	31			09703	01199	2	20 CARRIAGE HILL DRIVE
ATASOY-SADIK, SEMRA	0155	29	1.01			08965	09626	2	160 BUCKS MILL ROAD
ATIK, TEDDY L.	0176	33	2.02			08824	07281	2	4 COUNTRY MEADOW DRIVE
ATTAMANTE, KYLE & AMANDA	0056	7.25	1			09290	00055	2	4 MULBERRY LANE
ATTARDI, MARC V & DIANE M	0117	17	30			09519	06051	2	707 QUAIL HILL ROAD
ATTARDI, WILLIAM V & SMITH, LINDA R	0113	17	2.02			09403	04285	2	3 AFFIRMED COURT
ATTIAS, JOSEPH & MICHAELA	0089	12	22			09081	09289	2	1 WHITE OAK DRIVE
ATWOOD, JOHN & NANCY	0183	34	8			09086	03095	2	40 MUHLENBRINK ROAD
ATZORI, GIOVANNI & ELIZABETH	0049	7.16	2			09367	02610	2	8 MEADOWVIEW DRIVE
AUBRY, WILLIAM & BARBARA	0027	6	11.03			09466	04339	2	6 THUNDER LANE
AUFIERO, HENRY & DARLENE	0141	22.07	17			08827	09839	2	41 CARRIAGE HILL DRIVE
AUGUSTINE, CHRISTOPHER & EVA MARIE	0080	11	1.10			09245	04237	2	32 HILLCREST DRIVE
AUTOVINO, ENRICO & ROSANN	0018	5	1.02			09155	06447	2	18 EAGLENEST ROAD
AUTOVINO, ROSEANN & GINA MARIE	0067	8	32			08750	02130	2	7 TORY COURT
AVALUE MUTUAL, LLC	0126	21	24			09370	09651	2	580 MARL ROAD
AVENDANO, GARY & BEVERLY	0276	51	2.16			08123	00709	2	22 DEPUTY MINISTER DRIVE
AVILA, ANGEL C. & AZUCENA H.F., TRUS	0024	6	9.18			08729	02964	2	17 BIRCH LANE
AVRAMENKO, ALEXANDER & VULPIS, GABR	0035	7.02	26			09620	01164	2	47 WEST LARCHMONT DRIVE
AWAD, SHNAWEAR	0007	1	78.03			09559	03630	2	4 GRAND COURT
AXELROD, GLEN S. & JENNIFER	0113	16	62	QFARM				3B	106 CEDAR DRIVE
AXELROD, GLEN S & JENNIFER	0112	16	62			05838	00388	3A	106 CEDAR DRIVE

TAXING DISTRICT NO. 10 COLTS NECK

COUNTY NO. 13 MONMOUTH

NAME OF OWNER ADDITIONAL OWNERS	PAGE NO.	BLOCK NO.	LOT NO.	LOT QUALIF.	ACCOUNT NO.	DEED BOOK PAGE	CLASS	PROPERTY LOCATION
AXTELL, MATTHEW & REBECCA	0254	45	13			09289 09811	2	17 BROOKVIEW DRIVE
AYALA, EILEEN	0200	35.04	15			05655 00667	2	35 RIMWOOD LANE
AYDIN, MARK & REGINA M	0126	21	26			09301 07593	2	540 MARL ROAD
AYDIN, SCOTT I & JOANN	0122	20	10.04			09358 06533	2	17 LIBERTY KNOLL
AYDIN, HANNA & SUAT & NEIL NESIM & SUSAN H	0127	21	39			09409 08782	2	610 HIGH BRIDGE ROAD
AYEH, DERICK A & MONICA K APPIAH H/W	0218	41.01	27.01			05434 00654	2	16 HANCOCK PASS
BACHAN, AMAN & AMIT & ANIL	0113	17	6.02			09476 06191	2	5 PEGASUS DRIVE
BACHONSKI, ROBERT M & ROSELLE L	0222	41.01	52				2	14 EXETER PASS
BADARACCO, JEANMARIE	0232	41.02	80			09302 09198	2	33 PARKER PASS
BADARACCO, TYLER & JILL	0161	29.02	8			09396 03335	2	13 MILLBROOK LANE
BAERENBACH, ROBERT A & SHARI L	0103	16	3			08969 02425	2	146 CEDAR DRIVE
BAILEY, GERALD & NELSON, DEBORAH H	0144	22.09	3			09595 02861	2	36 CARRIAGE HILL DRIVE
BAIONE, WILLIAM ALBERT & KRISTEN MARIE	0149	23	20.09			09231 04370	2	1 VICTORIAN WAY
BAJCAR, JAKE J	0237	42	3			09735 06465	2	201 STONE HILL ROAD
BAKER FAMILY RE HOLDING LLC	0113	17	6			09063 05397	2	1 PEGASUS DRIVE
BAKER, ARTHUR & MARY	0116	17	23.06			08040 04617	2	9 TWIN PONDS TRAIL
BAKER, GERALD D & PEGGY	0207	39.01	1				2	76 GALLOPING HILL ROAD
BAKER, ROBERT	0111	16	53.16			05877 00336	2	5 OLD STABLE WAY
BAKER, RUSSELL J & HANNAH WINCKELMA	0096	13	52			09514 00370	2	7 WELLINGTON COURT
BAKSHI, HARMANJEET SINGH, ETAL	0176	33	2.08			09551 03656	2	16 COUNTRY MEADOW DRIVE
BALAR, HINA	0257	46	1.20			08846 02924	2	3 LOCKWOOD RUN
BALDA, JOHN S & MARY ANN G	0017	3	16			08906 02420	2	32 SADDLE RIDGE
BALDO, JOHN & DIANE	0193	35	22.20			08928 06614	2	22 RIVERSEDGE DRIVE
BALESTIERO, PETER J & ELLEN J	0054	7.22	1				2	9 MULBERRY LANE
BALI FAMILY TRUST	0044	7.08	9			09626 02125	2	19 HILLSDALE ROAD
BALLINGALL, DAVID & LORI ANN	0248	44.01	5.09			09092 05483	2	35 PRIMROSE LANE
BALZOTTI, CHRISTOPHER F & DONNA	0201	35.05	16			08552 09471	2	44 WOODHOLLOW ROAD
BANCO, ANNE	0199	35.04	3			09066 00786	2	57 WOODHOLLOW ROAD
BAPTISTE, SEAN & JACLYN	0004	1	35			09605 03407	2	68 GLENWOOD ROAD
BARA, ROBERT J & YOSHIKO YAMADA	0035	7.02	31				2	4 HOMELANDS DRIVE
BARA, ROBERT J & YOSHIKO YAMADA	0060	7.30	3			08129 06131	2	900 RT. 34
BARA, ROBERT J & YOSHIKO YAMADA	0061	7.30	3.13			08129 06099	2	890 RT. 34
BARASKY, BRIAN N & JUNIPER E	0043	7.07	24			09625 05254	2	6 FERNWOOD COURT
BARASKY, BRUCE	0262	47	14			09561 04687	4A	270 RT. 34
BARBARA, LIBERO S & JOY	0254	45	12				2	5 BROOKVIEW DRIVE
BARCLAY, DAVID	0183	34	15.01			08051 05105	3A	321 ROUTE 537
BARCLAY, DAVID	0183	34	15.01	QFARM			3B	321 ROUTE 537
BARCLAY, DAVID	0184	34	15.02				4A	303 ROUTE 537
BARCLAY, DAVID	0184	34	15.02	QFARM			3B	303 ROUTE 537
BAREIS, NORMAN & CYNTHIA	0044	7.08	10				2	15 HILLSDALE ROAD
BARNETT, ELIZABETH M TRUSTEE	0013	1.02	3			08978 04915	2	23 THE ENCLOSURE SOUTH
BARNETT, ROGER B & JOYCE	0071	9	33				2	63 BLACKBRIAR DRIVE
BARON, ALAN & SHERI	0103	16	10.01			09708 05117	1	89 HEYERS MILL ROAD
BARONE, MICHAEL & AMYANNE	0208	39.02	2			09072 04395	2	81 GALLOPING HILL ROAD
BARR, JOHN & MONICA	0012	1.01	43			08995 00802	2	16 MOUNTAINSIDE DRIVE
BARR, ZACHARY	0181	33	40			09717 06058	2	9 HOLLING ROAD
BARREIRO, DARREN C. & JENNIFER L.	0105	16	29			08569 04809	2	15 GREEN HILL ROAD
BARRETT, MARK & LESLIE	0210	40.01	12			05968 00835	2	5 PRIVET LANE
BARRON, J & WOLK, L, CO-TRUSTEES	0025	6	9.23			08668 03830	2	5 BIRCH LANE
BARTH, ANDREA & GEORGE	0255	45.02	3			08171 09064	2	21 SALEM DRIVE
BARTH, ANNE M	0152	26	12			09532 03007	2	3 LAKE DRIVE
BARTH, GEORGE & ANDREA	0253	45	3.02			08848 00466	3A	64 HOMINY HILL ROAD
BARTH, GEORGE & ANDREA	0253	45	3.02	QFARM			3B	64 HOMINY HILL ROAD
BARTOLOMEO, JOS P & KRISTIN E	0111	16	53.18			08731 07816	2	9 OLD STABLE WAY
BARTONY, ALAN P & BARBARA L	0059	7.26	21				2	8 FOX HEDGE ROAD
BASELICE, ANTHONY & JANICE	0207	39.01	2			05960 00464	2	80 GALLOPING HILL ROAD
BASHIR, NADEEM & BARKATALI, SADAF	0267	48	23.09			09540 06902	2	35 RANCHO POLO
BASILE, BARBARA ANN	0086	12	3.06			08887 09931	2	28 DOWNING HILL LANE
BASILE, CHARLES J & LAURA E	0165	29.10	6			05545 00164	2	20 YELLOW BROOK DRIVE
BASILE, PAUL	0075	10	1.04			08847 05501	2	5 WYNDCREST COURT
BASILE, VINCENT	0227	41.02	18			09639 06155	2	12 KENSINGTON PASS
BATHIJA, PAYAL	0227	41.02	19			09462 01985	2	14 KENSINGTON PASS
BATTAGLIA, JOSEPH & ANN MARIE	0152	26	18				2	23 CRUSIUS PLACE
BATTAGLIA, MICHAEL & GINA M	0264	48	20.14			09366 07036	2	28 TWIN LAKES DRIVE
BATTAGLIA, PAUL C JR & JANICE T HOW	0225	41.01	89			09656 05298	2	4 BLACKSMITH PASS
BATTISTA, JOSEPH G & MICHELE Y	0092	12.02	3			08914 06059	2	8 WHITE OAK DRIVE
BATTISTA, PAUL A & LISA M	0095	13	37			09115 06343	2	17 ANN STREET
BATTISTA, VICTOR A JR TRUSTEE	0085	12	2.01			08987 05976	2	4 BELLAIRE COURT

TAXING DISTRICT NO. 10 COLTS NECK

COUNTY NO. 13 MONMOUTH

NAME OF OWNER ADDITIONAL OWNERS	PAGE NO.	BLOCK NO.	LOT NO.	LOT QUALIF.	ACCOUNT NO.	DEED BOOK	DEED PAGE	CLASS	PROPERTY LOCATION
BAUER, JEFFREY & JENNIFER LYNN	0127	21.01	4			09270	09968	2	3 SARATOGA DRIVE
BAUM, JAY S. & LUCI	0007	1	74			08442	09290	2	9 CHRISTOPHER DRIVE
BAUMGAERTNER, BARBARA E & ALMA E	0134	22	4					2	99 MONTROSE ROAD
BAUMGAERTNER, ELIZABETH B	0147	23	16			09138	07006	3A	90 MONTROSE ROAD
BAUMGAERTNER, ELIZABETH B	0147	23	16	QFARM				3B	90 MONTROSE ROAD
BAUTA, MELAIM & MEJRA	0243	42	8.02			08169	09500	2	181-A STONE HILL ROAD
BAUTISTA, CHAD & DANIELLE	0266	48	21.21			09092	05502	2	15 BLOSSOM HILL
BAVARO, JASON & DANIELLE	0237	41.02	120			09247	03645	2	1 RALEIGH PASS
BEAN, THOMAS J & ANNE J	0172	31	9.01					2	44 HEYERS MILL ROAD
BEATY, TIMOTHY & NANCY	0278	51	7.01					2	27 WATER STREET
BEBOUT, CLIFFORD IV	0206	39	8.01			09687	02787	2	393 ROUTE 537
BECK, JOHN & MEREDITH	0079	10	40			09343	04154	2	27 PARTRIDGE WAY
BECKER, TESSIE K - TRUSTEE	0052	7.21	4					2	7 LINDEN PLACE
BECKER, VICTOR & MARYANN	0112	16	53.30			05647	00840	2	2 OLD STABLE WAY
BECKLEY, EARLE JOHN & EILEEN ANN	0012	1.01	37					2	3 THE ENCLOSURE
BECRAFT, DERK T	0214	41	20			09035	02262	2	44 KATHLEEN DRIVE
BEECH TREE, INC	0181	33	36			09726	03896	2	8 HOLLING ROAD
BEGLEY, CORNELIUS III & JAYME	0141	22.07	20			09663	03542	15F	51 CARRIAGE HILL DRIVE
BEHRENS, BERNARD B & RAFFAELLA M	0229	41.02	47					2	12 MORRISFIELD PASS
BEIZER, SUZANNE	0055	7.22	5			08879	01065	2	8 SYCAMORE PLACE
BELCHER, MICHAEL & CAROLL A	0097	13	60			09062	05522	2	13 WELLINGTON COURT
BELFER, BORIS & MARIANA	0182	34	3.09			08527	02375	2	30 RAVEN ROAD
BELFIORE, JOSEPH & AMANDA	0095	13	30			05601	00868	2	58 PROTHERO ROAD
BELFORTI, MICHAEL & DIANE JOY	0258	46	1.26			09429	01586	2	2 COMSTOCK LANE
BELGIO, THOMAS & SURACI, VITA	0161	29.02	4			09341	09098	2	21 MAPLECREST LANE
BELL, MARILYN MERCER	0028	6	28			08401	09769	2	8 HILLMONT TERRACE
BELLANI, STEVEN & JORDAN	0159	29	14.12			09693	09051	2	9 SHADY TREE LANE
BELLEZZA, JAMES	0016	3	5			09326	00476	2	1047 RT. 34
BELLISARIO, PAUL & PATRICIA G	0051	7.19	2			09080	02814	2	7 NORMANDY PLACE
BELLONIO, WILLIAM & ELIZABETH, ETAL	0119	19	11.03			09205	02184	3A	51 PHALANX ROAD
BELLONIO, WILLIAM & ELIZABETH, ETAL	0119	19	11.03	QFARM				3B	51 PHALANX ROAD
BELLUARDO, CHARLES N & ROBYN A	0150	23	33	QFARM		08852	03747	3B	105 BUCKS MILL ROAD
BELLUARDO, ROBYN A	0150	23	33			09097	05458	3A	105 BUCKS MILL ROAD
BELON, SUSAN M	0133	21.08	1			09222	01150	2	141 RICHDALE ROAD
BELTON, MARY M. & RUSSO, MARY	0035	7.02	29			05612	00062	2	2 HOMELANDS DRIVE
BENBENEK, GLENN	0032	7.01	1			08337	07492	2	58 CLOVER HILL ROAD
BENEMERITO, PETER L & LOUISE	0076	10	6					2	49 LONG BRIDGE ROAD
BENINATO, JAMES & CHRISTINE	0083	11	17			09225	03742	2	176 CRINE ROAD
BENINATO, MARIA	0109	16	47.01			09187	08526	2	53 PROTHERO ROAD
BENNETT, BRUCE W & DONNA M	0147	23	13.13					2	5 FOREST WAY
BENNETT, CHAD & BOCCHIERI-BENNETT, L	0037	7.02	39			09014	07186	2	12 MALVERN COURT
BENNETT, ROBERT C & ROSALIE M	0076	10	2.10			09122	09325	2	3 PRINCETON LANE
BERARDI, DANIELLE	0085	12	2.03			09622	08859	2	1 LEXINGTON COURT
BERIONT, GREGORY D & SUSAN D	0066	8	7					2	40 CONOVER ROAD
BERLINER, ANDREW J & JACQUELINE A	0146	23	13.07			08702	02401	2	6 DEERPATH LANE
BERMAN, PETER A & ROBIN W WEINER	0198	35.03	21			08560	07344	2	5 BEAVER DAM ROAD
BERNAL, ANDREW & LOBUGLIO, ALESSAND	0207	39.01	3			09657	09388	2	84 GALLOPING HILL ROAD
BERNARD, ELLIOTT & BRITTANY	0042	7.07	18			09425	01837	2	33 SQUIRE TERRACE
BERNSTEIN, HOWARD & NAN	0083	11	22					2	109 DUTCH LANE ROAD
BERRYMAN, AUSTIN P & KRISTEN A	0216	41.01	7.02			09375	04904	2	176 STONE HILL ROAD
BERTAN, JUSTIN & JENNA	0157	29	8.13			09432	09680	2	1 GOOSE POINT DRIVE
BERTOCCI, ELISA	0142	22.07	28			09634	06350	2	83 CARRIAGE HILL DRIVE
BERTOCCI, ELISA & CANEIRO, COREY	0002	1	14			09611	05216	2	39 MOUNTAINSIDE DRIVE
BERTODATTI, RICHARD	0019	5	7			09552	08866	2	48 WILLOW BROOK ROAD
BERTONE, LOUIS F & JILL J	0101	14	14			08954	01470	2	240 HEYERS MILL ROAD
BESCUVIDES, DAMIAN & ELIZABETH	0199	35.04	11			08230	01020	2	22 BEAVER DAM ROAD
BETANCOURT, DINA M.	0018	5	1.03			08674	09460	2	22 EAGLENEST ROAD
BETTIGOLE, JOHN & IVEY	0094	13	20.01			09585	00983	2	1 NORTHWOOD PLACE
BEYER, MAUREEN W	0219	41.01	31					2	2 GOVERNOR KEY
BIANCHI, MAIER J & ELIZABETH D	0083	11	29			09408	04323	2	31 FAIRWAY EAST
BIANCO, CHRISTIAN & ANA	0136	22.01	1			09529	04364	2	5 CEDAR DRIVE
BIAVA, SCOTT A.	0169	30	8			08820	07333	2	20 NEW STREET
BIDDLE, RICHARD & GERALDINE	0096	13	47					2	201 HEYERS MILL ROAD
BIEBER, KENNETH M & PATRICIA	0225	41.01	93					2	12 BLACKSMITH PASS
BIG BROOK FARM, LLC	0031	7	7.03			09396	00547	3A	73 CONOVER ROAD
BIG BROOK FARM, LLC	0031	7	7.03	QFARM		09396	00547	3B	73 CONOVER ROAD
BINACO, RAYMOND & THERESA A	0151	26	1			08907	08246	2	49 BUCKS MILL ROAD
BIONDO, JON, TRUSTEE	0211	40.05	4			09542	02376	2	2 JOCKEY TERRACE NORTH

TAXING DISTRICT NO. 10 COLTS NECK

COUNTY NO. 13 MONMOUTH

NAME OF OWNER ADDITIONAL OWNERS	PAGE NO.	BLOCK NO.	LOT NO.	LOT QUALIF.	ACCOUNT NO.	DEED BOOK	DEED PAGE	CLASS	PROPERTY LOCATION
BIONDO, MICHAEL & KAREN	0040	7.04	10			08994	04663	2	46 WEST LARCHMONT DRIVE
BIRD, KELLY LYNN	0136	22.01	5			09294	06033	2	13 HOLLAND LANE
BIRD, RONALD G. & LINDA K.	0187	34	34			05692	00987	2	45 NORTH POINT DRIVE
BIRDSALL, JILL	0094	13	22			08861	00062	2	46 PROTHERO ROAD
BISCHOFF, DIANA	0194	35	33			08820	06354	2	14 BEAVER DAM ROAD
BISCHOFF, WAYNE	0033	7.01	5			09452	00722	2	6 LOCUST PLACE
BISHARA, SHERIF	0277	51	2.23			09701	07576	2	2 SQUAN SONG LANE
BISHOP, BRADLEY E & SHAWNA K	0251	44.02	2			09180	02520	2	16 FARMGATE DRIVE
BISIGNANO, KATHLEEN	0193	35	22.23			05702	00393	2	10 RIVERS EDGE DRIVE
BISWAS, NATASHA & FORDYCE, DAN	0136	22	10.10			09694	09821	2	17 DRIFTWOOD LANE
BIVIAN, MARK & CINDY	0040	7.04	12			09138	04337	2	38 WEST LARCHMONT DRIVE
BLACK, DIANE P.	0229	41.02	44			05833	00973	2	17 MORRISFIELD PASS
BLACK, WILLIAM C III & JENNIANNE	0011	1.01	25			09212	04519	2	30 THE ENCLOSURE EAST
BLACQUIERE, SCOTT & TARA	0112	16	53.31			09726	01526	2	4 MEADOWS RUN DRIVE
BLANKENBAKER, ADAM J & KRYSTAL I	0177	33	7.01			09450	01999	3A	41 MUHLENBRINK ROAD
BLANKENBAKER, ADAM J & KRYSTAL I	0177	33	7.01	QFARM		09450	01999	3B	41 MUHLENBRINK ROAD
BLANKENBAKER, KENNETH JAY & MARY P.	0252	45	1.04			08822	07159	2	44 MINE BROOK ROAD
BLASKOVICH, MICHAEL & SVETLANA	0099	13	90			08371	08852	2	7 DEEP WOOD LANE
BLASS, GERARD T & THERESA A	0235	41.02	95					2	18 QUEENS PASS
BLASUCCI, LAURA	0220	41.01	40			09083	09721	2	10 FEDERAL KEY
BLOCK 51, LLC	0277	51	2.31			09674	02038	1	1 AIR DANCER LANE
BLOCK, SCOTT S	0230	41.02	63			09186	08010	2	20 NICHOLSON KEY
BLUMENKRANTZ, MARK & FRANI	0275	51	2.08			08644	05189	2	23 DEPUTY MINISTER DRIVE
BLUMENSTEIN, MATTHEW, ETAL	0023	6	8.39			09748	08968	2	10 BOXWOOD DRIVE
BOAG, PATRICK J & DEBRA A	0175	32	19			05895	00675	2	225 ROUTE 537
BOAG, PATRICK J. & DEBRA A	0175	32	21			05895	00675	1	225 ROUTE 537 (REAR)
BOAK, JOSEPH G & MARSHALL, TRUSTEES	0197	35.03	4			08755	00131	2	49 BEAVER DAM ROAD
BOAK, MARILYN R.	0197	35.03	3			08741	00184	1	53 BEAVER DAM ROAD
BOBER, VIKTOR	0252	45	3			09496	03337	2	56 HOMINY HILL ROAD
BOCCIPPIO, FRANK W JR & SALLY ANN	0251	44.01	27					2	10 DARIEN COURT
BODAK, DINKA	0259	46	1.45			08814	04980	2	6 BRETWOOD DRIVE NORTH
BODNAR, MICHAEL & JENNIFER P	0182	34	3.05			08838	04269	2	14 RAVEN ROAD
BOEKE, CHERYL & MICHAEL	0212	41	4.01			09404	08662	2	1 KATHLEEN DRIVE
BOGARA HOLDINGS, LLC	0252	45	2			09732	07992	2	52 HOMINY HILL ROAD
BOGUSLAVSKIY, ARTEM	0226	41.02	7			09560	06954	2	14 JAMESTOWN PASS
BOHM, LINDA	0223	41.01	70			09510	07804	2	8 DUKE PASS
BONACCI, MICHAEL	0160	29.01	1			09636	09651	2	4 MILLBROOK LANE
BONANNO, CONCETTA	0266	48	21.15			09678	00110	2	15 YEARLING PATH
BONGIOVI, JOSEPH J & JENNIFER C.	0056	7.23	14			05700	00504	2	4 SHERWOOD LANE
BONO, NICHOLAS JAMES & SAMANTHA L	0015	2	21			09628	02881	2	17 CLOVER HILL LANE
BONTEMPO, JOSEPH E & SHIRLEY J	0055	7.23	2					2	77 TULIP LANE
BONURA, DOMINICK & CHRISTINE M	0165	29.10	8			09373	08181	2	9 MILL POND LANE
BOONE, DANIEL M & DOROTHY	0084	11.01	2			08945	09055	2	8 FAIRWAY EAST
BOOR, HAPPY J & BLANCA P	0085	11.01	10			09127	03964	2	7 FAIRWAY WEST
BORATIE, WASSEEM & ANA	0178	33	20.02			09609	06489	2	7 CAMELOT DRIVE
BORAO, FRANK & CHAKRABORTY, ANU	0216	41.01	5.11			08831	09973	2	6 HAMBLETONIAN DRIVE
BORAO, MICHAEL	0125	21	10			09188	03145	2	721 LOVETT ROAD
BORAWSKI, SHELLY	0220	41.01	41.01			08883	08422	2	24 FEDERAL KEY
BOROWSKI, MATTHEW & ELIZABETH	0258	46	1.33			09672	02671	2	19 BRETWOOD DRIVE NORTH
BORRELLO, GINNA T	0049	7.16	3			09639	08167	2	12 MEADOWVIEW DRIVE
BORUP, DONALD & ARLENE	0128	21.02	3					2	12 HIALEAH DRIVE
BOSCO, MARY ANN	0107	16	33.20			08011	07591	2	4 SUNRISE COURT
BOSLAND, MARK & GINA	0141	22.07	25			08567	02679	2	71 CARRIAGE HILL DRIVE
BOUCHER, BRAD E & JULIE ANN	0054	7.21	22			09440	05345	2	73 LAURELWOOD DRIVE
BOUDREAU, CHRISTOPHER & CZECHOWICZ, B	0086	12	3.02			09329	00388	2	19 DOWNING HILL LANE
BOUZAS, BILL	0018	4	1			09183	07859	2	7 BRAY STREET
BOUZAS, BILL	0018	4	2			09183	07859	2	3 BRAY STREET
BOWEN, SHANE & KECK, COURTNEY	0080	11	1.01			09699	00645	3A	8 HILLCREST DRIVE
BOWEN, SHANE & KECK, COURTNEY	0080	11	1.01	QFARM		09699	00645	3B	8 HILLCREST DRIVE
BOWERS, JOHN H JR TRUSTEE	0060	7.30	2			08210	03359	3A	866 RT. 34
BOWERS, JOHN H JR TRUSTEE	0060	7.30	2	QFARM				3B	866 RT. 34
BOWERS, JOHN H JR TRUSTEE	0061	7.30	3.12			08210	03363	3B	11 PADDOCK LANE
BOYLE, BRIAN J & ELIZABETH	0202	35.06	3					2	37 WOODHOLLOW ROAD
BOYU, O STEVEN	0233	41.02	82.01					2	40 PARKER PASS
BRADBURY, ERIC & JOYCE	0163	29.05	1			05752	00263	2	24 STONEY CREEK LANE
BRADLEY, MARGARET A	0151	26	5					2	15 CRUSIUS PLACE
BRADSTREET, PATRICIA W	0164	29.08	6			05989	00320	2	16 WILLIAMSBURG SOUTH
BRAGA, LUCAS	0272	50	20			09717	02493	2	84 OERE ROAD

TAXING DISTRICT NO. 10 COLTS NECK

COUNTY NO. 13 MONMOUTH

NAME OF OWNER ADDITIONAL OWNERS	PAGE NO.	BLOCK NO.	LOT NO.	LOT QUALIF.	ACCOUNT NO.	DEED BOOK	DEED PAGE	CLASS	PROPERTY LOCATION
BRAIN, JOSEPH & KIPPERSLUIJS, WI J	0161	29.02	2			08806	01167	2	9 MAPLECREST LANE
BRANCA, MICHAEL & JULIANA	0036	7.02	34.10			09214	01217	2	6 WARRENTON LANE
BRAND, CHARLES S JR & PEGGY A	0027	6	13					2	175 BOUNDARY ROAD
BRAND, KARL & BARBARA	0276	51	2.20			09130	06328	2	6 DEPUTY MINISTER DRIVE
BRANDT, RONALD & JILL ANN	0049	7.15	7			09561	03016	2	25 MEADOWVIEW DRIVE
BRANDYWINE WAY ASSOCIATES	0189	35	1.17			05764	00703	1	10 BRANDYWINE LANE
BRAUN, THOMAS & BENDER, HEIDI ALLISON	0156	29	8.07			09220	04156	2	15 GOOSE POINT DRIVE
BRAUNSHTEYN, LEONID & ANYA & ALI, J	0025	6	10.05			09626	00427	2	8 BERKLEY PLACE
BRAUNSTEIN, CHARLES & ALISON	0158	29	14.04			08498	02202	2	6 SHADY TREE LANE
BRENNAN, JOHN P JR & CATHLEEN Q	0204	36	7			09734	03660	2	267 LAKESIDE AVENUE
BRENNAN, MICHAEL P & SOYKA, CATHLEE	0131	21.06	11			09053	05777	2	14 SARATOGA DRIVE
BRENNAN, PATRICK DEAN & BRUNNER, SI	0222	41.01	49			09700	02990	2	8 EXETER PASS
BREWER, VICTORIA A	0015	3	2			08911	04156	2	1171 RT. 34
BRICK, NEALL C & KARA R	0046	7.10	15			09579	03293	2	48 MAPLE DRIVE
BRICK, JAMES J & THOMAS J, TRUSTEES, ETA	0283	54	11			09549	04687	2	48 SQUANKUM ROAD
BRINSTER, TERRY	0273	50.01	5.01			09232	00633	2	4 IROQUOIS COURT
BRISCOE, BRYAN D & JENNIFER A. L.	0217	41.01	8			08430	08860	2	190 STONE HILL ROAD
BRISMAN, JARED & JACQUELINE	0012	1.01	44			09283	06408	2	18 MOUNTAINSIDE DRIVE
BRITTON, SCOTT T & KATHLEEN L	0115	17	17			09667	06407	2	180 HEYERS MILL ROAD
BROCK, EDWARD & ANGELINA L.L.C.	0174	32	8			05885	00934	2	419 RT. 34
BROCK, EDWARD JR	0097	13	54					2	4 WELLINGTON COURT
BROKKEN, PATRICIA A	0194	35	29			09573	01226	2	24 RIMWOOD LANE
BRONZINO, ROCKY & GRACE E	0169	30	7			09580	07883	15F	24 NEW STREET
BROOKS, FULLER H III, & ALECIA	0206	39	7			09653	07410	2	16 DEBORAH DRIVE
BROWN, CHRISTOPHER & TARA	0258	46	1.31			08889	08241	2	21 BRETWOOD DRIVE NORTH
BROWN, JOHN & SANDS, ANITA	0114	17	10.12			09403	06820	2	8 COUNTRY CLUB LANE
BROWN, KEVIN & LAURA OETTINGER	0167	29.12	2			08844	02929	2	8 YELLOW BROOK DRIVE
BROWN, ROBERT J JR & DELANIE	0162	29.03	3			09399	06442	2	16 MAPLECREST LANE
BROWN, THOMAS & FALCONE, SAMANTHA	0281	53.01	1.01			09343	00527	2	65 SQUANKUM ROAD
BROWN, THOMAS & FALCONE, SAMANTHA	0281	53.01	1.02			09343	00527	1	61 SQUANKUM ROAD
BRUCK, DENNIS J JR & ANNEMARIE	0059	7.29	1			08971	05571	2	36 LAURELWOOD DRIVE
BRUNDAGE, STEPHEN T. & SUSAN	0073	9	58			05675	00269	2	12 PILGRIM WAY
BRUNELLI, RICHARD A & JANET	0039	7.04	3					2	21 EAST LARCHMONT DRIVE
BRUNSDEN, CAVAN & VILLA, NANCY	0129	21.03	4			08670	09912	2	20 HORSESHOE COURT
BRUNSDEN, CAVAN M & NANCY L V	0070	9	14			05915	00416	3A	45 LAIRD ROAD
BRUNSDEN, CAVAN M & NANCY L V	0070	9	14	QFARM				3B	45 LAIRD ROAD
BRUSH, ROBERT M. & ELIZABETH A.	0230	41.02	50			08431	02121	2	6 MORRISFIELD PASS
BRYAN, DAVID	0119	19	11.01			08595	02563	3A	45 PHALANX ROAD
BRYAN, DAVID	0119	19	11.01	QFARM				3B	45 PHALANX ROAD
BUCCHERI, RANDAL & RUTHANN	0278	51	6			08806	00961	2	39 WATER STREET
BUCCI, BENJAMIN & O'CONNOR, ALYSON	0247	44.01	5.05			09686	07081	2	19 PRIMROSE LANE
BUCCI, JOSEPH L & DANIELLE	0135	22	10.06			09051	09888	2	22 DRIFTWOOD LANE
BUCKALEW, ANTHONY E & CATHERINE A	0201	35.05	12			09403	08205	2	28 WOODHOLLOW ROAD
BUCKWALD, DAVID & JENNIFER	0053	7.21	7			08699	05309	2	16 LINDEN PLACE
BUFFALANO, ANTHONY & STELLA	0117	17.01	10.17			08717	06344	2	35 COUNTRY CLUB LANE
BUHLER, DARREN & ERIN	0207	39	10			09739	04589	2	401 ROUTE 537
BUHLER, GEORGE	0245	43	8.01					2	120 MATTHEW ROAD
BUJNOWSKI, TIMOTHY & SUSAN	0037	7.03	6			09029	04358	2	29 TULIP LANE
BULKOWSKI, ROBERT & VIRGINIA L	0017	3	23					2	3 VISTA DRIVE
BUNTING, CRAIG & SUSAN	0043	7.08	1			09154	06403	2	16 SQUIRE TERRACE
BURACHINSKY, ANDREW & ELIZABETH	0022	6	8.35			09654	08856	2	15 BOXWOOD DRIVE
BURDO, ANTHONY J & JENNIFER L	0226	41.01	99			09750	08408	2	8 ARMISTEAD KEY
BURGESS, CORTNI	0170	30	12			09567	09075	2	4 NEW STREET
BURKE-MALONEY, EILEEN F	0219	41.01	29.03			05422	00673	2	15 HANCOCK PASS
BURKE, FOSTER SCOTT	0187	34	35			08790	01166	2	32 NORTH POINT DRIVE
BURKE, OLCOTT & IRENE	0129	21.03	11					2	604 HIGHBRIDGE ROAD
BURKE, ROBERT C. & BETH A.	0165	29.10	1			05502	00690	2	40 YELLOW BROOK DRIVE
BURKE, SHAWN M & TAYLOR H	0133	21.08	3			08868	09638	2	3 BUCKLIN ROAD
BURKE, WILLIAM M	0121	20	4			09227	03316	2	143 PHALANX ROAD
BURKIS, BENJAMIN	0202	35.07	2			09605	01973	2	17 WOODHOLLOW ROAD
BURLEW, RUSSELL J & MICHELE T	0031	7	5					2	175 HILLSDALE ROAD
BURLEW, SHARON KATHLEEN	0195	35.01	1					2	4 WOODHOLLOW ROAD
BURNS, ROBERT	0107	16	33.18			08864	04103	2	7 SHADOWBROOK DRIVE
BURNS, RONALD & HEIDI	0062	7.30	6.02			09656	01046	2	7 HOMELANDS DRIVE
BURRY, DONALD & LILLIAN	0170	30	16					4A	179 ROUTE 537
BURRY, DONALD & LILLIAN	0170	30	17					4A	183 ROUTE 537
BURRY, DONALD L & LILLIAN G	0062	7.31	1.01					2	22 WOODLAND DRIVE
BURTONE, JOSEPH A & DAWN M	0231	41.02	64					2	22 NICHOLSON KEY

TAXING DISTRICT NO. 10 COLTS NECK

COUNTY NO. 13 MONMOUTH

NAME OF OWNER ADDITIONAL OWNERS	PAGE NO.	BLOCK NO.	LOT NO.	LOT QUALIF.	ACCOUNT NO.	DEED BOOK	DEED PAGE	CLASS	PROPERTY LOCATION
BUSS, TARA TORCHIA	0219	41.01	34			09751	03845	2	8 GOVERNOR KEY
BUTTACAVOLI, BRETT THOMAS & IZABELA	0028	6	23			09372	07035	2	24 HILLMONT TERRACE
BUTTERFLY HOUSE, LLC	0031	7	4.08			09721	03956	2	7 PACER COURT
BUTTERMAN, JEREMY & ANN MARIE BOND	0043	7.08	3			09488	01112	2	2 WOODLAND DRIVE
BUZZETTA, DANILO & JUSTINE	0089	12	23.02			08850	00775	2	3 PONDEROSA DRIVE
BYM, LLC	0030	7	4.03			09422	01292	2	7 COLTS GAIT LANE
BYRNE, MAUREEN	0179	33	22					2	245 ROUTE 537
C/O CHAPMAN, BIRD & GREY	0121	20	8			05510	00317	2	132 MUHLENBRINK ROAD
C, III RESIDENCE TRUST	0061	7.30	3.17			09250	08500	2	30 PADDOCK LANE
CABAN, CASSIDY	0215	41	27			09592	02186	2	92 FIVE POINT ROAD
CAFFIERO, ANTHONY & BETH	0103	16	2			09314	09421	2	142 CEDAR DRIVE
CAGGIANO, SEAN K & FABIANA G	0142	22.07	29			09393	08787	2	87 CARRIAGE HILL DRIVE
CAHILL, ARTHUR J III & ROSE M	0190	35	7.05			05691	00575	2	9 WIDE HORIZONS DRIVE
CALAMUSA, SHERI LADLEY & FRANK S	0184	34	16.12			08883	02583	2	38 ORCHARD LANE
CALDER, BARRY & SHARON	0038	7.03	20					2	25 MAPLE DRIVE
CALDERARO, GREGORY & LINA	0132	21.06	20					2	11 HIALEAH DRIVE
CALIENDO, JOHN J JR	0255	45.02	4					2	17 SALEM DRIVE
CALLERY, MICHELE	0205	38	7			09150	06380	2	250 SWIMMING RIVER ROAD
CALVANESE, ROSE MARIE P&DORIO, PHYLLI	0011	1.01	24			09630	00883	2	26 THE ENCLOSURE EAST
CAMARDA, LUCILLE & VINCENZO	0005	1	51			09382	07382	2	4 MOUNT VERNON COURT
CAMBRIDGE ESTATES HOME OWNERS ASSOC	0159	29	14.17					1	SHADY TREE LANE (REAR)
CAMERA, JOHN & PHYLLIS	0134	22	3			09401	07806	2	1 ROUND HILL ROAD
CAMERER, ERIK	0111	16	53.27			09656	01152	2	8 OLD STABLE WAY
CAMMAROTO, FRANK A & ROBYN M	0265	48	21.12			05843	00118	2	29 YEARLING PATH
CAMPANINI ASSOCIATES	0076	10	3.01			05473	00041	3A	55 LAIRD ROAD
CAMPANINI ASSOCIATES	0076	10	3.01	QFARM		05473	00041	3B	55 LAIRD ROAD
CAMPBELL JR, LORAN W & L PHILLIP TR	0047	7.12	8			05912	00543	2	8 RIDGE ROAD
CAMPBELL, NEAL B & BARBARA L	0215	41	28.01			09354	04374	2	4 EDGEWOOD COURT
CAMPBELL, RICHARD & KARISSA & DEPAL	0167	29.12	1			09708	00813	2	1 VILLAGE LANE
CAMPITIELLO, GERARDO JR & BREANNA	0075	10	2.08			09054	01827	2	11 PRINCETON LANE
CAMRYN HOLDINGS, LLC	0282	54	5			08698	03385	2	24 SQUANKUM ROAD
CANDELA, EVELYN C	0157	29	10			09615	06153	2	3 BLUEBELL ROAD
CANDELA, STEVEN F & GROSSMAN, HEATH	0016	3	13			08982	04771	2	20 SADDLE RIDGE
CANDIDO, JOSE G	0143	22.08	15.01			09448	07261	2	23 WILLOW LAKE DRIVE
CANKA, VEBI	0051	7.18	5			09710	02706	2	68 LAURELWOOD DRIVE
CANNIZZARO, MICHAEL & MELISSA	0050	7.16	6			08047	07108	2	24 MEADOWVIEW DRIVE
CANNIZZARRO, LOUIS & JAQUELINE	0116	17	23.04			05957	00288	2	20 TWIN PONDS TRAIL
CANNON, GREG & BOBBIO, GABRIELA	0168	29.13	13			09354	09395	2	9 NEW STREET
CANTALUPO, JOHN M. & VICTORIA L.	0063	7.31	1.15			08785	08953	2	27 APPLETHORN COURT
CANTIN, MICHAEL & SUSAN L	0256	45.03	5			08004	03500	2	37 MINE BROOK ROAD
CAPARDI, GINA & ALVAREZ, DEMITRIUS	0208	39.01	6			09605	05383	2	96 GALLOPING HILL ROAD
CAPARDI, SALVATORE P & VALERIE	0146	23	11			09602	02471	2	130 MONTROSE ROAD
CAPEZZANO, MARY ANN	0244	43	1.05			09597	04563	2	10 PHEASANT DRIVE
CAPONETTI, RICHARD F & PAULA A	0163	29.06	9					2	11 WILLIAMSBURG SOUTH
CAPOSELLO, MICHAEL V & SANDRA	0151	24	6					2	8 CRUSIUS PLACE
CAPPELLERI, NICHOLAS & ANNA MARIA	0125	21	13			08253	02918	2	401 MARL ROAD
CAPPELLERI, PHILIP & LYNN	0201	35.05	17			08668	04523	2	48 WOODHOLLOW ROAD
CAPPELLINI, GIOVANNI & LANI	0034	7.02	14			09304	08266	2	52 TULIP LANE
CAPRI, BILAL & DIANA	0063	7.31	1.12			09164	03959	2	8 APPLETHORN COURT
CAPRI, KADRI & NERIM	0019	5	5			09144	00785	3A	8 SOUTH STREET
CAPRI, KADRI & NERIM	0019	5	5	QFARM		09144	00785	3B	8 SOUTH STREET
CAPRIC, SAMIR	0056	7.23	12			09483	06101	2	12 SHERWOOD LANE
CAPUTI, PASQUALE	0198	35.03	15					2	19 BEAVER DAM ROAD
CAPUTI, LAUREN & DANDUSEVSKI, ROBERT	0079	10	39			08906	03388	2	31 PARTRIDGE WAY
CAPUTO, RICHARD & COSALUZZO, JENNIF	0133	21.08	4			09461	09354	1	151 RICHDALE ROAD
CAPUTO, JOHN C & MARIA	0059	7.29	5			05837	00237	2	24 LAURELWOOD DRIVE
CARACAPPA, JAMES J. & CARMELA	0202	35.07	1			05636	00263	2	21 WOODHOLLOW ROAD
CARACAPPA, MARCO & ANDREA	0197	35.02	11			09706	08390	2	44 BEAVER DAM ROAD
CARBONE, RAYMOND A & MARYLOU	0041	7.07	2					2	68 CLOVER HILL ROAD
CARDAMONE, CATHY A & KELLY	0046	7.11	2			09120	05429	2	13 RIDGE ROAD
CARDOSO, LUCIO A JR	0279	52	3			09644	02281	2	18 WATER STREET
CARELLA, JOHN H & DINA L	0098	13	78			09038	05675	2	17 WESTMINSTER DRIVE
CAREY, COLLEEN	0224	41.01	80			09428	09073	2	15 CULPEPER KEY
CARFORA, JAMES & MARGARET	0202	35.06	6			09171	02186	2	29 WOODHOLLOW ROAD
CARISSIMO, VITO & ROSEMARIE	0156	29	7.01					3A	125 CEDAR DRIVE
CARISSIMO, VITO & ROSEMARIE	0156	29	7.01	QFARM				3B	125 CEDAR DRIVE
CARISSIMO, VITO & ROSEMARIE	0156	29	8.01					3B	125 CEDAR DRIVE
CARLETTA, DENNIS & PAMELA	0203	35.08	9			05853	00111	2	23 RIVERSEDGE DRIVE

TAXING DISTRICT NO. 10 COLTS NECK

COUNTY NO. 13 MONMOUTH

NAME OF OWNER ADDITIONAL OWNERS	PAGE NO.	BLOCK NO.	LOT NO.	LOT QUALIF.	ACCOUNT NO.	DEED BOOK	DEED PAGE	CLASS	PROPERTY LOCATION
CARLETTA, DENNIS CHARLES JR & AUDRA	0034	7.02	17			09080	01790	2	64 TULIP LANE
CARNESALE, PETER L III	0277	51	2.34			08378	08415	2	2 AIR DANCER LANE
CARNEVALE, ANTHONY & DIANE D	0041	7.06	4					2	15 CREST DRIVE
CAROLLO, ANTHONY P & MASSARO, NATAL	0074	9.01	2			09616	07714	2	28 BLACKBRIAR DRIVE
CARPENTER, S & PIETRACATELLA, M	0057	7.25	9			08804	01857	2	36 MULBERRY LANE
CARPINIELLO, ANTHONY & DANIS, NIKKI	0268	48	23.18			09137	08606	2	26 RANCHO POLO
CARPINIELLO, MICHAEL W & ARLENE R	0109	16	50			09643	00802	2	131 HEULITT ROAD
CARRARA, RICHARD SANTA, TRUSTEE	0012	1.01	40			09675	03661	2	61 CLOVER HILL ROAD
CARROLL, DANIEL & RACHEL	0212	40.05	11			09604	06078	2	25 JOCKEY TERRACE SOUTH
CARROLL, THOMAS G & BARBARA B	0163	29.06	5			08895	03387	2	14 WILLIAMSBURG NORTH
CARSON, THOMAS & KAREN	0236	41.02	115			08098	04951	2	11 RALEIGH PASS
CARTER, CRAIG & DINA HERCULES	0146	23	10			09399	05155	2	134 MONTROSE ROAD
CARUSIO, MICHELLE	0170	30	9			09399	03865	2	16 NEW STREET
CARUSO, STEPHANIE & JOHN	0084	11.01	4			09589	03193	2	16 FAIRWAY EAST
CARUSO, VINCENTO & KATHLEEN	0059	7.26	19			08913	00630	2	16 FOX HEDGE ROAD
CASCARELLI, JANE & CARL	0165	29.10	5			08845	09569	2	24 YELLOW BROOK DRIVE
CASCI, SANDRA	0189	35	1.16			09723	01505	2	12 BRANDYWINE LANE
CASCONE, CHRISTOPHER M & KIMBERLY A	0046	7.12	1			09564	05195	2	36 RIDGE ROAD
CASESSA, MICHAEL & MICHELE & JOSEPH	0183	34	12			09635	05314	2	281 ROUTE 537
CASSELL, JEFFREY & TERRI	0098	13	69			09443	03809	2	12 WESTMINSTER DRIVE
CASSESE, EUGENE	0103	16	6			09696	03457	2	73 HEYERS MILL ROAD
CASSIDY, BRIAN & DONNA	0278	51	11			08248	04110	3A	151 HOCKHOCKSON ROAD
CASSIDY, BRIAN & DONNA	0279	51	11	QFARM				3B	151 HOCKHOCKSON ROAD
CASTNER, WILLIAM & MARIAN HASMAN	0220	41.01	37			08572	01719	2	14 GOVERNOR KEY
CASTRO, HENRY & BLANCA MORA	0226	41.02	3			05425	00574	2	6 JAMESTOWN PASS
CASTRO, MICHAEL & LAUREN	0039	7.03	24			09377	09149	2	41 MAPLE DRIVE
CASTRONOVO, ANTHONY & SHEMEY	0020	6	4			09533	05594	2	116 CLOVER HILL ROAD
CASUCCI, KARA A & DAMON	0129	21.03	7			09384	09206	2	2 HORSESHOE COURT
CATANE, YVETTE R & YVONNE R	0010	1.01	8			09217	05019	2	36 CLOVER HILL LANE
CATLAW, MICHAEL & PATRICIA JAMISON	0053	7.21	6			09430	07746	2	15 LINDEN PLACE
CATLETT, KRISTIN	0201	35.05	9			05498	00674	2	17 DANA LANE
CAUBLE, TROY & THERESA	0011	1.01	33					2	62 THE ENCLOSURE WEST
CAVALIERE, ANGELA R	0255	45.03	2			09259	07675	2	7 MINE BROOK ROAD
CAVALIERE, NICHOLAS & CAITLIN	0012	1.01	36			09715	08613	2	7 THE ENCLOSURE SOUTH
CBR 19, LLC	0188	35	1.13			09676	04242	2	19 BRANDYWINE LANE
CBS OUTDOOR INC.	0174	32	3			05593	00442	1	435 RT. 34
CELIBERTI, LOUIS W & CHERYL A	0047	7.13	7			08850	08640	2	21 SPRING GARDEN AVENUE
CELLER, PAUL & MIRTHA	0243	42	8.01			09418	02763	2	181 STONE HILL ROAD
CELLI, MATTHEW W & NICOLE P	0210	40.01	8			09034	02874	2	101 WHITE PINE DRIVE
CENTURION REAL ESTATE HOLDINGS III	0251	45	1.01			09340	04624	2	56 MINE BROOK ROAD
CERBONE, MATTHEW J & MARC, CO-TRUSTEES	0095	13	34			09251	08823	2	217 HEYERS MILL ROAD
CERULLO, VINCENT	0218	41.01	28.02			09120	07590	2	20 HANCOCK PASS
CERULLO, VINCENT ANDREW	0214	41	11			09710	02320	2	104 FIVE POINT ROAD
CHABAD HOUSE LUBAVITCH, INC	0144	23	2			09314	02403	15D	21 CEDAR DRIVE
CHADWICK, ROBERT V JR & MARY JEAN	0182	34	3.17			05864	00135	2	19 RAVEN ROAD
CHAMAGUA-STROUGO, ROBERT & MAZZARELLA	0028	6	29			09454	06605	2	4 HILLMONT TERRACE
CHAN, TRACEY S	0077	10	9.09			09258	09895	2	6 WESTERN DRIVE
CHANDARANA, BHAVINI	0136	22.01	2			09017	00229	2	9 CEDAR DRIVE
CHAPMAN, HARRY H III & LINDA	0184	34	16.05			09501	09282	2	10 ORCHARD LANE
CHARLES M MCGRATH REVOCABLE LIVING	0134	22	3.02			09738	02657	2	9 ROUND HILL ROAD
CHAVERS, GREGORY & JOANNA	0048	7.14	3			09532	07076	2	12 SPRING GARDEN AVENUE
CHAVES COLTS NECK, LLC	0271	50	4.01			09739	08370	2	HOCKHOCKSON ROAD
CHAVES COLTS NECK, LLC	0272	50	17			09739	08370	2	HOCKHOCKSON ROAD
CHAVES COLTS NECK, LLC	0272	50	23			09739	08370	1	HOCKHOCKSON ROAD
CHEHANSKE, CATHERINE	0165	29.10	10			08742	06260	2	17 MILL POND LANE
CHEN, MIN-HSUAN	0022	6	8.27			08801	08197	2	2 SILVERCOLT DRIVE
CHENG, ZHITAO	0192	35	22.04			09136	06379	2	48 RIVERSEDGE DRIVE
CHERCHIO, JOHN P	0143	22.08	6			09254	06059	2	24 WILLOW LAKE DRIVE
CHEREMOSHNYUK, ALEXANDER & ALLA	0065	8	6.05		10021	09701	03379	2	3 FULLING MILL LANE
CHERN, KENNETH Y & HICKEY, LAINE	0093	13	6			09029	04441	2	70 PROTHERO ROAD
CHERRY TREE INVESTORS LLC	0263	48	10	C0002		09106	00106	4A	265 RT. 34
CHERSEVANI, MARK & DIANE	0063	7.31	1.14					2	16 APPLETHORN COURT
CHIANG, WAN P & DIANA T WONG	0022	6	8.31			08102	00280	2	2 HAMPTON COURT
CHIAPPONE, CHARLES A & CHRISTINE	0047	7.13	1			08036	03191	2	4 PROVINCIAL PLACE
CHIARELLI, JOELLEN	0057	7.25	12			05687	00424	2	37 LAURELWOOD DRIVE
CHIEN, WEN SHI & AMY L	0228	41.02	24			09134	00745	2	3 LAFAYETTE KEY
CHILLEMI, DELORES & MICHAEL	0046	7.11	1			09204	07957	2	1 PROVINCIAL PLACE
CHING, YAU CHAU & SIUYING	0130	21.05	5					2	24 BIG BEECH LANE

TAXING DISTRICT NO. 10 COLTS NECK

COUNTY NO. 13 MONMOUTH

NAME OF OWNER ADDITIONAL OWNERS	PAGE NO.	BLOCK NO.	LOT NO.	LOT QUALIF.	ACCOUNT NO.	DEED BOOK PAGE	CLASS	PROPERTY LOCATION
CHINTALA, MADHU & ANURADHA YELCHOR	0235	41.02	90				2	8 QUEENS PASS
CHIZMADIA, ANDREW F & PATRICIA A	0250	44.01	15				2	19 FARMGATE DRIVE
CHLEBOWSKI, BERNARD T & EDITH C	0074	9.01	1				2	24 BLACKBRIAR DRIVE
CHOLLIK, PETER & CAROLINE	0227	41.02	17			08818 02169	2	10 KENSINGTON PASS
CHOPRA, ALOK	0109	16	46			09685 05432	2	1 OLD FARM ROAD
CHOPRA, VINAY	0058	7.26	7			09198 03620	2	9 FOX HEDGE ROAD
CHOU, DI & EMILY HU (H/W)	0245	43	9				2	112 MATTHEW ROAD
CHRISTENSEN, ERIC T & LAUREN T	0194	35	34			09192 03925	2	12 BEAVER DAM ROAD
CHRISTIAN, JOHNNY SR & JOHANNA	0194	35	37			09545 03971	15F	6 BEAVER DAM ROAD
CHRISTMAS, STUART M & FOLEY, ASHTYN	0167	29.11	11			09691 07355	2	13 YELLOW BROOK DRIVE
CHRISTOFI, FLORA	0025	6	9.22			09647 06356	2	7 BIRCH LANE
CHRISTOPHER, SAM	0223	41.01	64				2	3 EXETER PASS
CHU, CLIFFORD TIMOTHY & ARZU	0257	46	1.24			08911 07491	2	24 BRETWOOD DRIVE NORTH
CHUANG, MIRANDA SHEN-HWA	0204	38	5			04868 00825	2	324 SWIMMING RIVER ROAD
CHUBB, GARY	0205	39	1			09334 06497	2	365 ROUTE 537
CHURCH, RIVIANI	0168	29.13	4			09628 04468	2	20 VILLAGE LANE
CHURNEY, CHRISTOPHER L & KATINA A	0152	26	14			09434 01904	2	37 BUCKS MILL ROAD
CIANCI, KENNETH & FILOMENA	0056	7.23	11			05986 00898	2	16 SHERWOOD LANE
CIARAVINO FAMIL REVOCABLE TRUST	0275	51	1.11			09727 03989	2	4 SCOBEEVILLE DRIVE
CIASULLI, ROBERT & MICHELE	0107	16	33.22			08498 03132	2	1 SUNRISE COURT
CIGANEK, MICHELE V.	0259	46	1.40			09152 09465	2	11 BRETWOOD DRIVE NORTH
CILENTI, GIUSTINO & KRISTI	0058	7.26	10			09480 03845	2	21 FOX HEDGE ROAD
CIMINO, MICHAEL J & DANIELLE M	0040	7.05	4			09502 00169	2	4 EAST LARCHMONT DRIVE
CINIGLIA, JENNIFER & LOUIS	0059	7.26	20			08884 03740	2	12 FOX HEDGE ROAD
CIOFFI, JOSEPH & FRANCINE	0033	7.02	5			09684 07009	2	16 TULIP LANE
CIPAS, JAMES & CHRISTINE	0014	2	9			09242 00954	2	9 HIGHFIELD LANE
CIPRIANO, CRAIG & LISA	0224	41.01	84			08385 03150	2	8 CULPEPER KEY
CIPRIANO, JOSEPH & REBECCA	0216	41.01	5.09			08429 06757	2	4 MESSENGER DRIVE
CIPRIANO, ROBERT & BARBARA, ETALS	0064	7.31	2.04			09593 01848	2	52 HARTSHORN DRIVE
CISKOWSKI, MICHAEL & KERRI	0215	41	28.03			09085 06517	2	8 EDGEWOOD COURT
CISNEROS, ARTURO & SAARA K NIEMINEN, TR	0019	5	8			09474 01692	2	40 WILLOWBROOK ROAD
CITRO, JANINE	0111	16	53.25			08294 05508	2	12 OLD STABLE WAY
CK LANDSCAPE CONSTRUCTION, LLC	0206	39	9.01			09687 02975	3B	397 ROUTE 537
CLANCY, ALAN & MARY JULITTA	0037	7.03	2				2	11 TULIP LANE
CLANCY, DERMOTT & DONNA	0276	51	2.18			05802 00151	2	14 DEPUTY MINISTER DRIVE
CLAPS, CHRISTOPHER M & ROBERTS, REB	0196	35.02	8			08928 07722	2	60 WOODHOLLOW ROAD
CLARK, BRIAN P & HEATHER P	0209	40.01	2				2	108 LAKESIDE AVENUE
CLARK, GEORGE JR & SHERYL L	0035	7.02	34.06			09382 02675	2	9 WARRENTON LANE
CLARK, GERALD & ELLEN	0229	41.02	45			09731 03756	2	16 MORRISFIELD PASS
CLARK, JOSEPH P & LISA J	0128	21.02	2			06002 00826	2	4 GULF STREAM WAY
CLARKE, BRIAN	0024	6	9.15			09611 02362	2	18 BIRCH LANE
CLARKE, JAMES P & PATRICK	0141	22.07	24			08867 01784	2	67 CARRIAGE HILL DRIVE
CLARKE, M VICTORIA & MARIA VICTORIA	0199	35.04	7			09667 08026	2	30 BEAVER DAM ROAD
CLEMENTE, CHRISTOPHER & RIMOLI, VAN	0135	22	10.09			09642 01180	3A	21 DRIFTWOOD LANE
CLEMENTE, CHRISTOPHER & RIMOLI, VAN	0135	22	10.09	QFARM		09642 01180	3B	21 DRIFTWOOD LANE
CLEMENTE, KIMBERLY	0224	41.01	72			09263 06609	2	12 DUKE PASS
CLEMENTE, MATTHEW & ANNA	0077	10	9.06				2	9 WESTERN DRIVE
CLIFFORD, DANIEL A & EDNA	0088	12	19			09336 09860	2	7 WHITE OAK DRIVE
CLIFTON, TRONY RAY & CLIFTON, SANDRA M	0134	22	3.03			09224 09667	2	4 ROUND HILL ROAD
CLINE, RUSSELL & LAUREL	0183	34	3.19				2	11 RAVEN ROAD
CLOVER HILL PROPERTIES LLC	0044	7.08	12			08952 06487	2	104 CLOVER HILL ROAD
CLOVER HILL ROAD, LLC	0006	1	60			09535 03672	2	73 CLOVER HILL ROAD
CLUNE, RYAN & KATHERINE	0196	35.01	18			08988 06912	2	24 BRISBANE HILL DRIVE
CLYNE, KEVIN M & DEBORAH A	0094	13	20.05			05542 00155	2	4 NORTHWOOD PLACE
COASTAL JERSEY PROPERTIES, INC.	0274	50.01	6			05810 00169	1	OBRE ROAD
CODISPOTI, STEVEN & CHRISTINE	0145	23	5.03			09663 09220	2	5 BRITTANY DRIVE
CODY, JOHN P & JANICE M	0213	41	7.04			05864 00242	2	5 SLOPE BROOK LANE
COHEN, DANIEL & JENNIFER	0264	48	20.12			09570 07560	2	24 TWIN LAKES DRIVE
COHEN, LANE D	0041	7.06	1			09704 08374	2	26 SQUIRE TERRACE
COHEN, ROSS & LAUREN	0036	7.02	35.05			09601 00001	2	3 PREAKNESS WAY
COHEN, STEPHEN R & LOIS	0097	13	57				2	10 WELLINGTON COURT
COHEN, JUSTIN & SCHWARTZ, MELISSA, ETAL	0114	17	10.09			09206 00266	2	14 COUNTRY CLUB LANE
COHEN, RICHARD K & CAMILA L FERNANDEZ-	0108	16	37			09347 02909	2	2 OLD FARM ROAD
COLA, JOSEPH & ROSEMARIE GEACE	0078	10	21				2	25 LONG BRIDGE ROAD
COLANTONI, ALFRED & NICOLE	0188	35	1.09			09545 01994	2	11 BRANDYWINE LANE
COLAO, MARK & ALICE	0088	12	15			09201 03787	2	15 WHITE OAK DRIVE
COLELLA, THOMAS V & ALEXANDRA L	0078	10	22			09548 04995	2	9 COLONIAL TERRACE
COLEMAN, MICHAEL & JOANN	0188	35	1.10				2	13 BRANDYWINE LANE

TAXING DISTRICT NO. 10 COLTS NECK

COUNTY NO. 13 MONMOUTH

NAME OF OWNER ADDITIONAL OWNERS	PAGE NO.	BLOCK NO.	LOT NO.	LOT QUALIF.	ACCOUNT NO.	DEED BOOK PAGE	CLASS	PROPERTY LOCATION
COLLETTE, FRANK & HELENE	0193	35	22.16			08677 04411	2 32	RIVERSEDGE DRIVE
COLLIER, DOUGLAS S & KAREN M	0259	46	3			09683 08607	2 104	ROUTE 537
COLLINS, PATRICIA & DONALD	0081	11	4			09654 08511	2 120	CRINE ROAD
COLLINS, REBECCA B	0155	28	9				2 37	MANOR ROAD
COLLINS, DANIEL F & ROBIN A.	0162	29.03	1			05829 00090	2 24	MAPLECREST LANE
COLLURA, PAUL & STEPHANIE	0029	7	2.16			08685 04815	2 11	LONGVIEW DRIVE
COLTS NECK BAPTIST CHURCH, % BEAUDRY	0172	31	10.01				15D 25	MERCHANTS WAY
COLTS NECK BLDG ASSOC LLC, % KUSHNER	0136	22	18			08550 04142	1 7	ROUTE 537
COLTS NECK BOARD OF EDUCATION	0065	8	2.02			08752 01606	15A 76	CONOVER ROAD
COLTS NECK BOARD OF EDUCATION	0065	8	2.03				15A 70	CONOVER ROAD
COLTS NECK BOARD OF EDUCATION	0149	23	25				15A 73	CEDAR DRIVE
COLTS NECK COMMUNITY CHURCH	0179	33	21			09403 03473	1 249	ROUTE 537
COLTS NECK DOUBLE R FARM, LLC	0262	48	1			09623 02428	1 341	RT. 34
COLTS NECK FARMS FAMILY TRUST	0243	42	5.05			09755 00786	3A 167	STONE HILL ROAD
COLTS NECK FARMS FAMILY TRUST	0243	42	5.05		QFARM	09755 00786	3B 167	STONE HILL ROAD
COLTS NECK INN, LLC	0173	31.01	5			09718 04264	4A 191	ROUTE 537
COLTS NECK PROPERTIES, LLC	0094	13	23.01			09409 07292	3A 209	HEYERS MILL ROAD
COLTS NECK PROPERTIES, LLC	0094	13	23.01		QFARM		3B 209	HEYERS MILL ROAD
COLTS NECK REFORMED CHURCH	0161	29.01	13			05776 00229	15D 135	ROUTE 537
COLTS NECK REFORMED CHURCH	0168	29.13	7			08584 06015	15D 28	VILLAGE LANE
COLTS NECK REFORMED CHURCH	0169	29.13	17			08344 03100	15D 143	ROUTE 537
COLTS NECK SHOPPING CENTER ASSOC.	0172	31	19.02			00000 00000	4A 420	RT. 34
COLTS NECK STABLES, LLC.	0211	40.05	1			05754 00947	3A 425	ROUTE 537
COLTS NECK STABLES, LLC.	0211	40.05	1		QFARM	05754 00947	3B 425	ROUTE 537
COLTS NECK STABLES, LLC.	0212	40.05	14			05766 00472	3A 421	ROUTE 537
COLTS NECK STABLES, LLC.	0212	40.05	14		QFARM	05766 00472	3B 421	ROUTE 537
COLTS NECK TOWNSHIP	0215	41	29			09658 00549	15C 5	FIVE POINT ROAD
COLTS NECK TWP	0212	41	3			09649 04240	15C 8	ROUTE 537
COLTS TOWNE GROUP L L C	0262	48	4				4A 315	RT. 34
COLTS TOWNE GROUP LLC C/O BATHGATE	0270	48	41			05675 00973	4A 317	RT. 34
COMMENTUCCI, AMABILIS L	0194	35	32				2 36	RIMWOOD LANE
CONANAN, VINCENT & ALESSI, VINCENT	0117	17	25			09687 02483	2 184	HEYERS MILL ROAD
CONDON, ELIZABETH	0218	41.01	23				2 5	IRETON KEY
CONDON, JILL A	0266	48	21.17			09179 03225	2 1	BLOSSOM HILL
CONHEENEY, CHRISTOPHER & GISELLE	0179	33	30			09337 06745	2 56	CREAMERY ROAD
CONIARIS, HARRY & ELENA	0099	13	85			08721 07012	2 4	DEEP WOOD LANE
CONNELLY, DEBORAH A. & CUSATE, M.J.	0255	45.02	1			05784 00813	2 29	SALEM DRIVE
CONNELLY, TIM & JOANNA	0082	11	13			09145 00771	2 88	CRINE ROAD
CONNERY, THOMAS W & SUSAN S	0063	7.31	1.16			08611 02057	2 23	APPLETHORN COURT
CONNIFF, MICHAEL V & JACUELINE M	0045	7.10	6			08090 03713	2 17	GEORGETOWN ROAD
CONNOLLY, MICHAEL, TRUSTEE	0017	3	27			09637 04505	2 1005	RT. 34
CONNOLLY, SUZANNE L DELCAMP & ETALS	0005	1	46			09701 05924	2 8	ASHLAND COURT
CONNOR, CHRISTOPHER & KIRSTEN	0137	22.01	9			09152 09843	2 25	HOLLAND LANE
CONNOR, CHRISTOPHER & KIRSTEN	0137	22.01	10			09152 09843	1 25	HOLLAND LANE
CONTE, HAROLD J & LORRAINE V	0071	9	28			09027 06215	2 43	BLACKBRIAR DRIVE
CONTI, JOHN	0118	19	9			08334 05031	2 52	LAIRD ROAD
CONTRERAS, RAYMOND	0106	16	33.10			08966 07354	2 22	HOMESTEAD DRIVE
CONWAY, MATTHEW & MOLLY	0168	29.13	8			09680 01108	2 32	VILLAGE LANE
COOK, DOROTHY E	0221	41.01	43.01			05405 00591	2 40	FEDERAL KEY
COOKE, MATTHEW & KELLY	0052	7.20	12			09264 05077	2 51	MULBERRY LANE
COOLEY III, JUSTUS H & NANCY J	0101	14	9			05969 00810	3A 21	CONOVER ROAD
COOLEY III, JUSTUS H & NANCY J	0101	14	9		QFARM		3B 21	CONOVER ROAD
COOLEY, JUSTUS III & NANCY J	0101	14	7			09755 06666	1 25	CONOVER ROAD
COOLEY, ROSEMARIE & JUSTUS H, IV	0090	12	25			09250 07967	3A 72	HEULITT ROAD
COOLEY, ROSEMARIE & JUSTUS H, IV	0090	12	25		QFARM	09250 07967	3B 72	HEULITT ROAD
COPPA, ANDREW & ALEXA	0123	21	3.02			09693 04720	2 6	FIRESIDE DRIVE
COPPOLA, JOHN J & ROSEMARIE	0203	35.08	1				15F 7	RIVERSEDGE DRIVE
COPPOLA, JUSTIN	0070	9	19			09681 07719	2 7	BLACKBRIAR DRIVE
COPPOLA, ROBERT & ANGELA	0041	7.06	6			08425 03041	2 5	WOODLAND DRIVE
CORBO, RICHARD & CHANTELE K	0141	22.07	26			09615 04022	2 75	CARRIAGE HILL DRIVE
CORDIANO, LEIGH	0180	33	31.07			09440 08787	2 18	HIDDEN PINE DRIVE
CORDOVA, SANTIAGO & CRONIN, LAURA	0098	13	73			09600 09105	2 20	WESTMINSTER DRIVE
CORIA-LENNAN, DANIELLA	0142	22.07	33			09127 03430	2 12	CARRIAGE HILL DRIVE
CORNETTE, CARMINE J & VIRGINIA J	0098	13	79				2 13	WESTMINSTER DRIVE
CORNICK, PHILIP & JEREMICH, LOUISE	0138	22.05	1.02			09255 00437	2 131	MONTROSE ROAD
CORPORA, DENNIS	0203	35.08	2			09075 03164	2 51	RIVERSEDGE DRIVE
CORRADO, JAMES & NICKI	0217	41.01	16			09292 08121	2 10	IRETON KEY
CORRE, ROBERT & PANTANO, CARA	0012	1.01	47			09428 09902	2 30	MOUNTAINSIDE DRIVE

TAXING DISTRICT NO. 10 COLTS NECK

COUNTY NO. 13 MONMOUTH

NAME OF OWNER ADDITIONAL OWNERS	PAGE NO.	BLOCK NO.	LOT NO.	LOT QUALIF.	ACCOUNT NO.	DEED BOOK	DEED PAGE	CLASS	PROPERTY LOCATION
CORRENTE, KIMBERLY M & MCKEON, JOSE	0019	5	14.01			09658	05798	2	5 EAGLENEST ROAD
CORRENTE, PETER	0176	33	2.05			09156	06639	2	10 COUNTRY MEADOW DRIVE
CORSI, GEORGE & EILEEN	0034	7.02	12			05836	00039	2	44 TULIP LANE
CORTEZ, ALEXANDER JR & DIANA	0242	42	5.04			09065	02933	2	171 STONE HILL ROAD
COSENTINO, RYAN & JANET	0102	15	3			09654	07846	2	17 WOODS END ROAD
COSKEY, JUDY M, TRUSTEE	0098	13	72			09481	06988	2	18 WESTMINSTER DRIVE
COSTA, ANTHONY M & JOYCE R	0156	29	8.02			09659	01494	2	133 CEDAR DRIVE
COSTA, JOHN A & MARIE	0019	5	12			09207	09553	2	10 EAGLENEST ROAD
COSTA, PEDRO & ANABELA	0095	13	38			09081	02238	2	21 ANN STREET
COTHERN, JOHN W & KIMBERLY M	0217	41.01	9			09626	02130	2	194 STONE HILL ROAD
COUNTRYSIDE DEVELOPERS INC	0237	42	4.01					1	20 KINGSWOOD COURT
COUNTRYSIDE DEVELOPERS INC	0237	42	4.02					1	18 KINGSWOOD COURT
COUNTRYSIDE DEVELOPERS INC	0237	42	4.03					1	16 KINGSWOOD COURT
COUNTRYSIDE DEVELOPERS INC	0238	42	4.04					1	14 KINGSWOOD COURT
COUNTRYSIDE DEVELOPERS INC	0238	42	4.05					1	12 KINGSWOOD COURT
COUNTRYSIDE DEVELOPERS INC	0238	42	4.06					1	10 KINGSWOOD COURT
COUNTRYSIDE DEVELOPERS INC	0238	42	4.07					1	8 KINGSWOOD COURT
COUNTRYSIDE DEVELOPERS INC	0238	42	4.08					1	6 KINGSWOOD COURT
COUNTRYSIDE DEVELOPERS INC	0238	42	4.09					1	4 KINGSWOOD COURT
COUNTRYSIDE DEVELOPERS INC	0238	42	4.10					1	2 KINGSWOOD COURT
COUNTRYSIDE DEVELOPERS INC	0238	42	4.11					1	15 KINGSWOOD COURT
COUNTRYSIDE DEVELOPERS INC	0238	42	4.12					1	13 KINGSWOOD COURT
COUNTRYSIDE DEVELOPERS INC	0238	42	4.13					1	11 KINGSWOOD COURT
COUNTRYSIDE DEVELOPERS INC	0238	42	4.14					1	9 KINGSWOOD COURT
COUNTRYSIDE DEVELOPERS INC	0238	42	4.15					1	7 KINGSWOOD COURT
COUNTRYSIDE DEVELOPERS INC	0238	42	4.16					1	5 KINGSWOOD COURT
COUNTRYSIDE DEVELOPERS INC	0238	42	4.17					1	3 KINGSWOOD COURT
COUNTRYSIDE DEVELOPERS INC	0239	42	4.18					1	1 KINGSWOOD COURT
COUNTRYSIDE DEVELOPERS INC	0239	42	4.19					1	36 SAVANNAH COURT
COUNTRYSIDE DEVELOPERS INC	0239	42	4.20					1	34 SAVANNAH COURT
COUNTRYSIDE DEVELOPERS INC	0239	42	4.21					1	32 SAVANNAH COURT
COUNTRYSIDE DEVELOPERS INC	0239	42	4.22					1	30 SAVANNAH COURT
COUNTRYSIDE DEVELOPERS INC	0239	42	4.23					1	28 SAVANNAH COURT
COUNTRYSIDE DEVELOPERS INC	0239	42	4.24					1	26 SAVANNAH COURT
COUNTRYSIDE DEVELOPERS INC	0239	42	4.25					1	24 SAVANNAH COURT
COUNTRYSIDE DEVELOPERS INC	0239	42	4.26					1	22 SAVANNAH COURT
COUNTRYSIDE DEVELOPERS INC	0239	42	4.27					1	20 SAVANNAH COURT
COUNTRYSIDE DEVELOPERS INC	0239	42	4.28					1	18 SAVANNAH COURT
COUNTRYSIDE DEVELOPERS INC	0239	42	4.29					1	16 SAVANNAH COURT
COUNTRYSIDE DEVELOPERS INC	0239	42	4.30					1	14 SAVANNAH COURT
COUNTRYSIDE DEVELOPERS INC	0239	42	4.31					1	12 SAVANNAH COURT
COUNTRYSIDE DEVELOPERS INC	0240	42	4.32					1	10 SAVANNAH COURT
COUNTRYSIDE DEVELOPERS INC	0240	42	4.33					1	8 SAVANNAH COURT
COUNTRYSIDE DEVELOPERS INC	0240	42	4.34					1	6 SAVANNAH COURT
COUNTRYSIDE DEVELOPERS INC	0240	42	4.35					1	4 SAVANNAH COURT
COUNTRYSIDE DEVELOPERS INC	0240	42	4.36					1	2 SAVANNAH COURT
COUNTRYSIDE DEVELOPERS INC	0240	42	4.37					1	32 CHARLESTON COURT
COUNTRYSIDE DEVELOPERS INC	0240	42	4.38					1	30 CHARLESTON COURT
COUNTRYSIDE DEVELOPERS INC	0240	42	4.39					1	28 CHARLESTON COURT
COUNTRYSIDE DEVELOPERS INC	0240	42	4.40					1	26 CHARLESTON COURT
COUNTRYSIDE DEVELOPERS INC	0240	42	4.41					1	24 CHARLESTON COURT
COUNTRYSIDE DEVELOPERS INC	0240	42	4.42					1	22 CHARLESTON COURT
COUNTRYSIDE DEVELOPERS INC	0240	42	4.43					1	20 CHARLESTON COURT
COUNTRYSIDE DEVELOPERS INC	0240	42	4.44					1	18 CHARLESTON COURT
COUNTRYSIDE DEVELOPERS INC	0240	42	4.45					1	16 CHARLESTON COURT
COUNTRYSIDE DEVELOPERS INC	0241	42	4.46					1	14 CHARLESTON COURT
COUNTRYSIDE DEVELOPERS INC	0241	42	4.47					1	12 CHARLESTON COURT
COUNTRYSIDE DEVELOPERS INC	0241	42	4.48					1	10 CHARLESTON COURT
COUNTRYSIDE DEVELOPERS INC	0241	42	4.49					1	8 CHARLESTON COURT
COUNTRYSIDE DEVELOPERS INC	0241	42	4.50					1	6 CHARLESTON COURT
COUNTRYSIDE DEVELOPERS INC	0241	42	4.51					1	4 CHARLESTON COURT
COUNTRYSIDE DEVELOPERS INC	0241	42	4.52					1	2 CHARLESTON COURT
COUNTRYSIDE DEVELOPERS INC	0241	42	4.53					15F	SAVANNAH COURT
COUNTRYSIDE DEVELOPERS INC	0241	42	4.53	C0001				1	1 CHARLESTON COURT
COUNTRYSIDE DEVELOPERS INC	0241	42	4.53	C0002				1	15 SAVANNAH COURT
COUNTRYSIDE DEVELOPERS INC	0241	42	4.53	C0003				1	3 CHARLESTON COURT
COUNTRYSIDE DEVELOPERS INC	0241	42	4.53	C0004				1	13 SAVANNAH COURT
COUNTRYSIDE DEVELOPERS INC	0241	42	4.53	C0005				1	5 CHARLESTON COURT

TAXING DISTRICT NO. 10 COLTS NECK

COUNTY NO. 13 MONMOUTH

NAME OF OWNER ADDITIONAL OWNERS	PAGE NO.	BLOCK NO.	LOT NO.	LOT QUALIF.	ACCOUNT NO.	DEED--- BOOK PAGE	CLASS	PROPERTY--- LOCATION
COUNTRYSIDE DEVELOPERS INC	0241	42	4.53	C0006			1	11 SAVANNAH COURT
COUNTRYSIDE DEVELOPERS INC	0242	42	4.53	C0007			1	7 CHARLESTON COURT
COUNTRYSIDE DEVELOPERS INC	0242	42	4.53	C0008			1	9 SAVANNAH COURT
COUNTRYSIDE DEVELOPERS INC	0242	42	4.53	C0009			1	9 CHARLESTON COURT
COUNTRYSIDE DEVELOPERS INC	0242	42	4.53	C0010			1	7 SAVANNAH COURT
COUNTRYSIDE DEVELOPERS INC	0242	42	4.53	C0011			1	11 CHARLESTON COURT
COUNTRYSIDE DEVELOPERS INC	0242	42	4.53	C0012			1	5 SAVANNAH COURT
COUNTRYSIDE DEVELOPERS INC	0242	42	4.53	C0013			1	13 CHARLESTON COURT
COUNTRYSIDE DEVELOPERS INC	0242	42	4.53	C0014			1	3 SAVANNAH COURT
COUNTRYSIDE DEVELOPERS INC	0242	42	4.53	C0015			1	15 CHARLESTON COURT
COUNTRYSIDE DEVELOPERS INC	0242	42	4.53	C0016			1	1 SAVANNAH COURT
COUNTRYSIDE DEVELOPERS INC	0242	42	4.54				15F	CHARLESTON COURT
COUNTY OF MONMOUTH	0174	32	13			08994 00508	15C	361 RT. 34
COUNTY OF MONMOUTH	0191	35	14				15C	353 ROUTE 537
COUNTY OF MONMOUTH	0191	35	15				15C	361 ROUTE 537
COUNTY OF MONMOUTH	0191	35	16				15C	N A D HIGHWAY
COUNTY OF MONMOUTH	0245	43	11			08731 07272	15C	MATTHEW ROAD
COUNTY OF MONMOUTH	0245	43	14			08731 07272	15C	MATTEW ROAD
COUNTY OF MONMOUTH	0269	48	31				15C	338 ROUTE 537
COUNTY OF MONMOUTH	0269	48	34				15C	354 ROUTE 537
COUNTY OF MONMOUTH	0269	48	34	QFARM			15C	354 ROUTE 537
COUNTY OF MONMOUTH	0269	48	35				15C	358 ROUTE 537
COUNTY OF MONMOUTH	0270	48	37				15C	346 ROUTE 537
COUNTY OF MONMOUTH	0271	50	1				15C	HOCKHOCKSON ROAD
COUNTY OF MONMOUTH	0271	50	3				15C	HOCKHOCKSON ROAD
COUNTY OF MONMOUTH	0283	56.01	1				15C	ASBURY AVENUE
COUNTY OF MONMOUTH	0283	56.01	2				15C	ASBURY AVENUE
COUNTY OF MONMOUTH % PARK SYSTEM	0237	42	1			09733 02185	15C	205 STONE HILL ROAD
COUNTY OF MONMOUTH % PARK SYSTEM	0247	44	12.02			09748 09746	15C	MATTHEW ROAD
COUNTY OF MONMOUTH%RECREATION COMM.	0191	35	13				15C	343 ROUTE 537
COUNTY OF MONMOUTH%RECREATION COMM.	0191	35	13	QFARM			15C	343 ROUTE 537
COUNTY OF MONMOUTH%RECREATION COMM.	0191	35	17				15C	N A D ROAD
COUNTY OF MONMOUTH%RECREATION COMM.	0245	43	10				15C	92 MERCER ROAD
COUNTY OF MONMOUTH%RECREATION COMM.	0245	43	17			08696 02536	15C	44 ROUTE 537
COUNTY OF MONMOUTH%RECREATION COMM.	0245	43	18			08696 02536	15C	MERCER ROAD
COUNTY OF MONMOUTH%RECREATION COMM.	0245	43	19			08696 02536	15C	MATTHEW ROAD
COUNTY OF MONMOUTH%RECREATION COMM.	0246	43	20.01			08696 02536	15C	MERCER ROAD
COUNTY OF MONMOUTH%RECREATION COMM.	0246	43	20.02			08606 02536	15C	MERCER ROAD
COUNTY OF MONMOUTH%RECREATION COMM.	0269	48	32				15C	342 ROUTE 537
COUNTY OF MONMOUTH%RECREATION COMM.	0272	50	18				15C	NAD ROAD
COVALESKY, KELLY & JOHN, TRUSTEES	0028	6.01	2			09595 06501	2	3 CHERRY DRIVE
COWLES, JONATHAN P & MARTHA L	0166	29.11	5			08038 03321	2	21 VILLAGE LANE
COYNE, BRIAN & JUDITH NORA	0194	35	36			08841 03069	2	8 BEAVER DAM ROAD
CRACCHIOLO, JAMES M & MARILYN	0275	51	1.08			08532 08944	2	7 SCOBEEVILLE DRIVE
CRACOLICI, SCOTT & ANDREA	0201	35.05	10			09291 05117	2	13 DANA LANE
CRAFFY, CAZ L	0115	17	10.14			09593 06383	2	4 COUNTRY CLUB LANE
CREAMERY ASSOCIATES, L.L.C.	0174	32	6			08469 07291	3B	CREAMERY ROAD
CREAMERY ASSOCIATES, L.L.C.	0174	32	7			08469 07291	3A	423 RT. 34
CREAMERY ASSOCIATES, L.L.C.	0174	32	7	QFARM		08469 07291	3B	423 RT. 34
CRESCIBENE, HENRY A & ELIZABETH D	0006	1	69				2	20 CHRISTOPHER DRIVE
CREUTZ, JAMES & DEPAULIS, MARIA	0193	35	22.14			09665 08401	2	36 RIVERSEDGE DRIVE
CRISCITELLI, PERRY & DAUTAJ, HAN	0277	51	2.24			09484 02771	2	4 SQUAN SONG LANE
CRISPI, SAM & NATALIE	0075	10	1.03			08597 03430	3A	7 WYNDCREST COURT
CRISPI, SAM & NATALIE	0075	10	1.03	QFARM		08597 03430	3B	7 WYNDCREST COURT
CRISPINO, LISA	0002	7	13				2	43 MOUNTAINSIDE DRIVE
CRISS, BENJAMIN & AMIE	0056	7.23	13			09380 08937	2	8 SHERWOOD LANE
CRISTOFANO, DANIEL J & AURELIA	0198	35.03	16			05842 00767	2	17 BEAVER DAM ROAD
CRONIN, DANIEL J & LYNN S, TRUSTEES	0010	1.01	8.01			09453 04130	2	28 CLOVER HILL LANE
CRONIN, MICHAEL J & BARBARA A	0058	7.26	11				2	25 FOX HEDGE ROAD
CRONK, GARY & KAREN	0211	40.03	6				2	10 BARBARY LANE
CROSSAN, A BROOK III & LOUISE N	0097	13	59				2	15 WELLINGTON COURT
CRUDELE, JOHN & PATRICIA	0059	7.26	17				2	24 FOX HEDGE ROAD
CUCCI, LAURA M	0232	41.02	80.01			09288 03550	2	27 PARKER PASS
CUCOLO, MARIANNE, TRUSTEE	0071	9	34			09566 04639	2	67 BLACKBRIAR DRIVE
CULOTTA, PHILIP & ERIN K	0053	7.21	9			09628 03046	2	3 SYCAMORE PLACE
CULP, SHARON M	0006	1	72				2	17 CHRISTOPHER DRIVE
CUMBO, JOSEPH & COREA, CARA	0010	1.01	12			08840 05508	2	25 CLOVER HILL ROAD
CUNNINGHAM, DAVID & SUZANN	0129	21.03	10			09516 09366	2	170 RICHDALE ROAD

TAXING DISTRICT NO. 10 COLTS NECK

COUNTY NO. 13 MONMOUTH

NAME OF OWNER ADDITIONAL OWNERS	PAGE NO.	BLOCK NO.	LOT NO.	LOT QUALIF.	ACCOUNT NO.	DEED BOOK PAGE	CLASS	PROPERTY LOCATION
CUOCCI, MATTHEW	0274	50.01	5.07			09091 00366	2 3	IROQUOIS COURT
CURCIO, KIMBERLY	0179	33	20.05			09058 00691	2 4	CAMELOT DRIVE
CURRERI, ANTHONY & LISA	0093	13	4			09722 01688	2 147	HEULITT ROAD
CURRO, ANTHONY N & MARY ANN	0155	29	3			05330 00589	2 2	WALNUT GROVE
CURTIS, TODD & NICOLLE	0060	7.30	1			05855 00696	2 109	CONOVER ROAD
CUTHILL, WILLIAM J & DONNA	0252	45	1.05			09578 05391	2 40	MINE BROOK ROAD
CUTLER, ALAN B & JOYCE M	0096	13	43			08649 01775	2 30	PROTHERO ROAD
CUTLER, ALAN B & JOYCE M	0217	41.01	13			09706 09378	2 4	IRETON KEY
CUTOLO, EUGENE & EARLINE	0001	1	3				2 2	AMSTERDAM COURT
CUTOLO, HUBERT C	0140	22.07	12			09455 06414	2 21	CARRIAGE HILL DRIVE
CUTRUPI, JOHN E & BARBARA	0092	12.03	3				2 27	WHITE OAK DRIVE
CUTRUPI, ROBERT J, TRUSTEE	0129	21.03	6			09677 02027	2 10	HORSESHOE COURT
CYRUS, JAIME & JASON V	0087	12	4.02			09204 04698	2 3	CANBY DRIVE
CZARNECKI, RAYMOND & NANCY	0070	9	20			08009 02748	2 11	BLACKBRIAR DRIVE
D'AGOSTINO, CHRISTOPHER & JAIME	0126	21	18			09684 01153	2 461	MARL ROAD
D'ALESSANDRO, MICHAEL & MARY LOUISE	0126	21	17				2 451	MARL ROAD
D'ALOIA, JOHN M & NANCY B	0040	7.05	5				2 8	EAST LARCHMONT DRIVE
D'ANGELO, RONALD & LISA	0054	7.21	28			08947 04052	2 61	MAPLE DRIVE
D'AVANZO, ALBERT & MICHELE	0014	2	5			08106 05254	2 3	HIGHFIELD LANE
D'ELIA, VINCENT & CAROL	0242	42	5.03			05848 00516	2 175	STONE HILL ROAD
D'ELIA, VINCENT & FLORIDA	0051	7.18	4				2 73	MAPLE DRIVE
D'URSO, JOHN C & JEAN M	0157	29	8.11				2 5	GOOSE POINT DRIVE
DABROWSKI, MARK	0175	33	1			08751 00146	3A 20	CREAMERY ROAD
DABROWSKI, MARK	0175	33	1	QFARM			3B 20	CREAMERY ROAD
DAGOSTINO, RICHARD & DORA MALTEZ	0025	6	10.02			09761 07354	2 8	NAN-TONE COURT
DAILEY, GLEN & SANDRA	0178	33	20.04			09238 00314	2 6	CAMELOT DRIVE
DAINO, JOHN R & SARA J	0229	41.02	38			09113 07904	2 3	MORRISFIELD PASS
DALAKIAN, GLEN J & CYNTHIA	0128	21.03	1			09336 09112	2 40	HORSESHOE COURT
DALAL, SEEMA & KARAMBIR	0268	48	23.15			09307 00269	2 10	CHUKKER COVE
DALEY, THOMAS A & KAREN	0011	1.01	26			09152 08868	2 34	THE ENCLOSURE EAST
DALMAZIO, SANTO T & SUZANNE TORRE	0134	21.10	1			09710 08772	2 100	RICHDALE ROAD
DALTON, LISA	0258	46	1.32			09400 07151	2 20	BRETWOOD DRIVE NORTH
DALTON, WILLIAM & JILL	0187	34	37			05822 00348	2 24	NORTH POINT DRIVE
DALY, JOSEPH T & KELLY, JAMIE	0092	12.03	6			09051 09229	2 21	WHITE OAK DRIVE
DAMMANN, KENNETH S JR	0250	44.01	14			08707 06189	2 15	FARMGATE DRIVE
DAMURJIAN, ROBERT J & DEBRA M	0193	35	22.18				2 28	RIVERSEDGE DRIVE
DANICE CASPER TRUST	0129	21.03	12			05808 00324	2 606	HIGHBRIDGE ROAD
DANIELS, KENDRA J.	0230	41.02	57			08720 06003	2 8	NICHOLSON KEY
DANIELSEN, TYLER & NICOLE	0050	7.18	2			09706 06197	2 81	MAPLE DRIVE
DANILE, JOSEPH D & TERESA M & JOANNA	0207	39	11.03			09574 01253	2 5	NOBLE COURT
DANTE, CATHERINE & STEVEN	0128	21.02	1			08200 02325	2 2	GULF STREAM WAY
DANZI, ANTHONY G. & THERESA J.	0150	24	1				2 32	CRUSIUS PLACE
DAUD, NOOR ELDIN & HASSAN, REHAM E	0162	29.02	10			09708 04928	2 5	MILLBROOK LANE
DAPUL, GENER M & ELVIRA B	0087	12	4.01			05379 00261	2 1	CANBY DRIVE
DARMETTA, MICHAEL	0064	7.31	1.31			09396 02402	2 3	CONCORD COURT
DASILVA, GILBERTO JR & MARISSA	0136	22	10.12			09395 04732	2 9	DRIFTWOOD LANE
DAVENPORT, JOSEPH & JOANN	0153	27	9			08474 07234	2 36	BUCKS MILL ROAD
DAVID, DANILO C & LEA H	0015	2	22.01			08979 07813	2 5	HIGHFIELD LANE
DAVINO, DAVID & MOSELLO, BRYNN	0222	41.01	53			09744 03774	2 16	EXETER PASS
DAVIS & BENDER LIVING TRUST	0162	29.03	7			09585 01945	2 45	STONEY CREEK LANE
DAVIS, AARON & YOUNG, MICHELLE	0163	29.06	13			09245 00911	2 15	OAK GLEN LANE
DAVIS, HENRY & DENISE	0229	41.02	43				2 15	MORRISFIELD PASS
DAVIS, JAMES B & SUSAN M	0131	21.06	10				2 12	SARATOGA DRIVE
DAVIS, JOHN J JR & RHODA A	0270	48.02	3			08897 02336	2 7	TWIN LAKES DRIVE
DAVIS, KENNETH J & SUSAN R	0084	11	39				2 89	DUTCH LANE ROAD
DAVIS, KENNETH J II & ENGELKEN, KRI	0082	11	11			09604 02772	2 92	CRINE ROAD
DAWSON, VANESSA	0154	28	2			09353 04118	2 75	ROUTE 537
DAYTON, LOGAN M JR & ANN MARIE T/C	0048	7.14	11				2 9	WEDGEWOOD AVENUE
DE BEUS, GERARD & PATRICIA T	0025	6	9.25				2 1	BIRCH LANE
DE CENZO, PETER JR & SANTA	0171	31	2				2 68	HEYERS MILL ROAD
DE CENZO, PETER JR & SANTA	0171	31	2.01				1 68	HEYERS MILL ROAD
DE DONA, ANNA	0140	22.07	4			05657 00360	2 20	WESTGATE COURT
DE GROOT, STEPHEN & LINDA	0134	21.09	12			05853 00813	2 920	LOVETT ROAD
DE LUCIA, MICHAEL & PATRICIA A	0195	35.01	12			05432 00612	2 36	DANA LANE
DE MAIRA, JAMES E & ANNE	0072	9	47			09141 05712	2 11	PILGRIM WAY
DE PIERRO, JOSEPH N JR & ANTOINETTE	0071	9	24				2 27	BLACKBRIAR DRIVE
DE RESPINIS, PATRICK A & DEBORAH	0009	1.01	2.09				2 3	RICHMONDE COURT
DE STEFANO, ANTHONY P & DEBRA	0195	35.01	9				2 24	DANA LANE

TAXING DISTRICT NO. 10 COLTS NECK

COUNTY NO. 13 MONMOUTH

NAME OF OWNER ADDITIONAL OWNERS	PAGE NO.	BLOCK NO.	LOT NO.	LOT QUALIF.	ACCOUNT NO.	DEED BOOK	DEED PAGE	CLASS	PROPERTY LOCATION
DE STEFANO, JACK & EVA	0254	45.01	9			09314	04394	2	8 SALEM DRIVE
DE TULIO, ANTHONY & ROBIN	0192	35	22.03			05432	00287	2	50 RIVERSEDGE DRIVE
DE VINO, ANGELO%GLORIA JUNE LEONARD	0282	54	2					1	SQUANKUM ROAD
DE VINO, ANGELO%GLORIA JUNE LEONARD	0283	54	8					1	OBRE ROAD
DE VINO, ANGELO%GLORIA JUNE LEONARD	0283	54	10					1	SQUANKUM ROAD
DE VITO, EUGENE & JO ANN	0047	7.12	9					2	4 RIDGE ROAD
DEAN, ALICE H.	0213	41	5			08440	09282	2	96 FIVE POINT ROAD
DEAN, CHRISTOPHER J	0263	48	9			09616	00706	4A	275 RT. 34
DEAN, RYAN & SAMANTHA	0224	41.01	82			09412	05020	2	12 CULPEPER KEY
DEANER, JORDAN & TRACEY	0004	1	42			09435	07310	2	5 MONTICELLO COURT
DEBERNARDIS, GERARD & ASHLEY	0169	29.13	16.04			09258	04602	2	151 ROUTE 537
DEBLASE, RICHARD & CATHERINE	0147	23	13.11			08745	08163	2	19 DEERPATH LANE
DECARLO, ANTHONY J	0015	2	20			08556	07479	2	25 CLOVER HILL LANE
DECAROLIS, ROBERTO & LORI ANN	0047	7.13	3			05663	00288	2	12 PROVINCIAL PLACE
DECICCO, KATHLEEN & KEAN, MICHELLE	0152	26	6			09628	03022	2	5 CRUSIUS PLACE
DECKMEJIAN, BIRJ & LISA	0088	12	16			05432	00591	2	13 WHITE OAK DRIVE
DEDALIS, EMORY A & ANITA	0170	30	11					2	8 NEW STREET
DEDALIS, EMORY R & MARGARET	0100	13.01	7					2	8 ANN STREET
DEFALCO, MICHAEL & GRETCHEN	0053	7.21	5			09664	02257	2	11 LINDEN PLACE
DEFALCO, ROBERT & CARMEN	0264	48	20.13			08308	03967	2	26 TWIN LAKES DRIVE
DEGENNARO, ANTHONY & CARMELA	0176	33	2					3A	38 PHALANX ROAD
DEGENNARO, ANTHONY & CARMELA	0176	33	2	QFARM				3B	38 PHALANX ROAD
DEGRAZIO, JOHN J.	0093	13	11			08645	00569	2	37 ANN STREET
DEGROOT, CLAIRE TRUST	0061	7.30	4			05482	00581	3B	910 RT. 34
DEGROOT, CLAIRE TRUST	0061	7.30	5			08796	07895	3A	950 RT. 34
DEGROOT, CLAIRE TRUST	0061	7.30	5	QFARM		08796	07895	3B	950 RT. 34
DEIGERT, DOUGLAS & TAMMY	0273	50.01	3			09168	00312	2	98 OBRE ROAD
DEIGERT, DOUGLAS J & TAMMY A	0273	50.01	1			09516	09748	2	96 OBRE ROAD
DEIGERT, DOUGLAS J & TAMMY A	0274	50.01	8			09516	09748	2	OBRE ROAD
DEITRICH, ERIC & MARCELA	0156	29	8.04			09064	08940	2	6 GOOSE POINT DRIVE
DEJOHN, ANTHONY	0167	29.12	5.02			08289	00562	2	10 YELLOW BROOK DRIVE
DEL PESCE, ANITA & PEROSI, MARC	0251	45	1			08673	09797	2	60 MINE BROOK ROAD
DEL ROSSO, RUSSELL A & SHERRY A	0019	5	11			09641	07707	2	6 EAGLENEST ROAD
DELAURA,CHRISTOPHER J&MENEZES,MITA	0114	17	10.11			09450	03834	2	10 COUNTRY CLUB LANE
DELCOLLO, MICHAEL J JR & LOUISE	0184	34	16.06			08110	06876	2	12 ORCHARD LANE
DELESKY, ALBERT J & CYNTHIA L	0264	48	20.08			09069	01746	2	16 TWIN LAKES DRIVE
DELISE, MICHAEL & MICHELE	0188	35	1.11			09586	05446	2	15 BRANDYWINE LANE
DELISO, JOHN D & ANN E	0114	17	10.08			08118	06597	2	16 COUNTRY CLUB LANE
DELITIZIA, KATHARINE & GAVIN	0154	28	1.01			09467	06889	2	5 MANOR ROAD
DELL'ANNO, ROBERT & KATHY J	0256	46	1.01			08326	01403	2	39 BRETWOOD DRIVE SOUTH
DELLA FERA, LUCIEN F. & CATHY L.	0108	16	34.03			05618	00975	2	2 INDIAN TRAIL
DELLEDONNE, FRANK & ANNEMARIE	0049	7.14	13					2	37 RIDGE ROAD
DELPESCE, ANITA	0198	35.03	13			09213	03068	2	23 BEAVER DAM ROAD
DELOUAGLIO, WILLIAM	0153	27	12			09516	02990	2	28 MANOR ROAD
DELUCIS, FRANCIS B & JENNIFER	0266	48	21.13			08807	06546	2	25 YEARLING PATH
DEMAIO, MICHAEL & CONNIE	0255	45.03	3			09680	01817	2	15 MINE BROOK ROAD
DEMARIA, FRANK JR & MASTROMONACO, L	0074	9.01	10			09522	08224	2	60 BLACKBRIAR DRIVE
DEMARTIN, RICHARD P & ANNE MARGESON	0236	41.02	106					2	6 RALEIGH PASS
DEMARTINO, RICHARD A	0187	34	38			09050	01741	2	20 NORTH POINT DRIVE
DEMEO, LUIGI D'ONORIO & MEGAN	0079	10	35			09502	07936	2	20 PARTRIDGE WAY
DEMITUS, KENNETH & KATHLEEN	0038	7.03	13			09481	09613	2	57 TULIP LANE
DEMIZIO, CRAIG & CLAUDINE	0029	7	2.17			08422	09085	2	15 LONGVIEW DRIVE
DENICOLA, DAVID & NANCY	0063	7.31	1.23			08833	05808	2	7 CHESTNUT DRIVE
DENINO, MICHAEL J & CHERYL L	0098	13	77			09233	02969	2	25 WESTMINSTER DRIVE
DENISE CONAGHAN FAMILY TRUST	0230	41.02	56			09670	01716	2	6 NICHOLSON KEY
DENK, PAUL E & DENISE	0114	17	6.04			09039	09077	3A	6 PEGASUS DRIVE
DENK, PAUL E & DENISE	0114	17	6.04	QFARM		09039	09077	3B	6 PEGASUS DRIVE
DENNIS, THOMAS ROY & DAJANA DALIC	0199	35.04	6			09566	01470	2	32 BEAVER DAM ROAD
DENNY, RICHARD & JANE	0043	7.08	4			08688	06387	2	6 WOODLAND DRIVE
DENOIA, ALISON	0097	13	65			09190	04869	2	4 WESTMINSTER DRIVE
DENORA, JULES JOSEPH & KRISTEN ELIZ	0092	12.02	2			09278	04938	2	10 WHITE OAK DRIVE
DENOTTA, JOSEPH M & JESSICA	0056	7.24	3			09275	07489	2	92 TULIP LANE
DENZER, TERRY W & BERTHA A	0042	7.07	12			09539	09740	2	20 GEORGETOWN ROAD
DEPIERRO, JOSEPH N.III&JOSEPH N.,JR.	0102	14	16			08813	00321	2	4 REVOLUTIONARY ROAD
DEPOPE, WARREN & SARA OH	0126	21	19			05808	00780	2	481 MARL ROAD
DEPUTY VENTURES LLC	0101	14	6			09095	06678	2	260 HEYERS MILL ROAD
DERN FAMILY 2022 IRREVOCABLE TRUST	0040	7.04	11			09625	04745	2	42 WEST LARCHMONT DRIVE
DEROSS,ALBERT J & CARPIO,MILTOMARA	0257	46	1.19			09743	03223	2	2 LOCKWOOD RUN

TAXING DISTRICT NO. 10 COLTS NECK

COUNTY NO. 13 MONMOUTH

NAME OF OWNER ADDITIONAL OWNERS	PAGE NO.	BLOCK NO.	LOT NO.	LOT QUALIF.	ACCOUNT NO.	DEED BOOK PAGE	CLASS	PROPERTY LOCATION
DERZINSKI, HENRY F	0041	7.07	4				2	12 MAPLE DRIVE
DESAI, ASHISH & ARCHANA	0216	41.01	5.05			09452 03355	2	12 HAMBLETONIAN DRIVE
DESAI, DHAVAL & BHATT, RUCHI	0178	33	20.01			09657 09953	1	5 CAMELOT DRIVE
DESALVATOR, VINCENT & MARY	0011	1.01	29			08386 04665	2	46 THE ENCLOSURE WEST
DESANTIS, NICHOLAS	0066	8	15			09445 00336	2	11 TORY COURT
DESANTIS, NICHOLAS & BRITTANY	0213	41	7.06			09705 05513	2	1 SLOPE BROOK LANE
DESENA, ANTHONY R & BRIDGET M	0209	40	2			09411 00684	2	48 LAKESIDE AVENUE
DESERIO, PIETRO & TARA	0008	1.01	1			08619 03837	2	226 NEWMAN SPRINGS ROAD
DESHPANDE, PRADYUMNA & MRUNAL	0237	41.02	122			09132 03071	2	4 SHERATON KEY
DESIMONE FAMILY IRREVOCABLE TRUST	0135	22	10.04			09737 03060	2	14 DRIFTWOOD LANE
DESMOND, RICHARD & CAROL	0092	12.03	4				2	25 WHITE OAK DRIVE
DESTEFANO, RICK & LINDSAY	0079	10	44			09519 08048	2	11 PARTRIDGE WAY
DEVANEY, AIDEN	0060	7.30	3.02			09267 08680	3A	14 PADDOCK LANE
DEVANEY, AIDEN	0060	7.30	3.02	QFARM		09267 08680	3B	14 PADDOCK LANE
DEVINE, TIMOTHY & SARA	0075	10	1.05			05784 00908	3A	74 CROSS ROAD
DEVINE, TIMOTHY & SARA	0075	10	1.05	QFARM		05784 00908	3B	74 CROSS ROAD
DEY, GREGORY S & BEVERLY B	0274	51	1.05			09527 01128	2	4 MICHAEL'S WAY
DHALIWAL, DEEPAK SINGH & GREWAL, BERNEE	0280	53	20.01			09494 07159	2	1 PENNYROYAL COURT
DHRUVA, LLC	0171	31	6			09374 09747	2	2 ARTISAN PLACE
DI MEO, ANGELA & RAFFAELE	0223	41.01	67				2	2 DUKE PASS
DI SALVO, JOSEPH S & EILEEN M	0196	35.02	3				2	21 BRISBANE HILL DRIVE
DIAL, JOHN & ELAINE	0236	41.02	117			08964 06087	2	7 RALEIGH PASS
DIANA, ANTHONY & JAMI	0250	44.01	13			09021 02797	2	11 FARMGATE DRIVE
DIAZ, GILBERT & DENISE	0255	45.02	9				2	108 HOMINY HILL ROAD
DIAZ, JUAN CARLOS & MARTHA GALEANO	0018	5	1.06			09582 05382	3A	11 EAGLENEST ROAD
DIAZ, JUAN CARLOS & MARTHA GALEANO	0018	5	1.06	QFARM			3B	11 EAGLENEST ROAD
DICESARE, DANIEL M. & MICHELLE	0117	17.01	10.19			08711 09284	2	25 COUNTRY CLUB LANE
DICKENSON, TRAVIS	0141	22.07	23			09658 01581	2	63 CARRIAGE HILL DRIVE
DICKINSON-PANCILA, LINDA M	0149	23	22			09345 02441	2	53 ROUTE 537
DICRECCHIO, JOSEPH & KAREN	0254	45.01	6			09202 03849	2	20 SALEM DRIVE
DIFAZIO, GINA	0251	45	1.03			09624 08498	3A	48 MINE BROOK ROAD
DIFAZIO, GINA	0251	45	1.03	QFARM			3B	48 MINE BROOK ROAD
DIFAZIO, JOHN & GAIL	0089	12	23.04			09754 06178	2	7 PONDEROSA DRIVE
DIFAZIO, JOHN & JEFFREY, CO-TRUSTEES	0089	12	23.05			09730 00755	1	8 PONDEROSA DRIVE
DIFEDELE, MARCELLA	0159	29	15			09023 00136	2	83 ROUTE 537
DIFOGLIO, JOS & GRIESEMER, KRISTEN C.	0211	40.03	4			08280 05517	2	98 WHITE PINE DRIVE
DILEO, ANTHONY & MARIA	0077	10	9.05			08580 05177	2	7 WESTERN DRIVE
DILLON, GREGORY & BRENNIA	0045	7.10	11			09114 06170	2	32 MAPLE DRIVE
DILLON, HELEN & LISA & GRECO, LINDA	0069	9	4			08305 05609	3A	797 RT. 34
DILLON, HELEN & LISA & GRECO, LINDA	0069	9	4	QFARM			3B	797 RT. 34
DIOLORENZO, GREGORY & KRISTIN	0125	21	12			09735 00212	2	400 MARL ROAD
DIOLORENZO, NICHOLAS M & CHADWICK, A	0008	1	82			09746 03278	2	21 BOUNDARY ROAD
DIMARCO, JOHN & ANA	0207	39	11.06			09256 06458	2	8 NOBLE COURT
DIMEMMO, GUY J & DIANE M	0264	48	20.07			09630 07153	2	14 TWIN LAKES DRIVE
DIMINO, THOMAS K & NANCY RYAN	0071	9	26				2	35 BLACKBRIAR DRIVE
DIMINO, IGNAZIO J & ACCURSIA M, TRUSTEE	0237	41.02	118			09558 08578	2	5 RALEIGH PASS
DIMUZIO, FRANK D III & CHRISTINA M	0196	35.02	2			09355 01399	2	25 BRISBANE HILL DRIVE
DINAPOLI, ERIC & PAOLA	0110	16	53.12			09357 00997	2	9 MEADOWS RUN DRIVE
DINATALE, DANIEL & ANNMARIE	0006	1	63			05544 00738	2	4 CRAIG COURT
DIOR, SANDRA	0234	41.02	84.03			09058 04284	2	22 PARKER PASS
DIP, DAIRON	0032	7	7.06			09377 05317	2	4 LAREDO DRIVE
DIPILATO, LEO & ANDREA	0256	46	1.02			08654 03037	2	38 BRETWOOD DRIVE SOUTH
DISALVATORE, SARAH C	0021	6	8.09			09432 02449	2	2 RED HAWK ROAD SOUTH
DISCEPOLA, PAUL & BRITTANY	0181	34	3.04			09245 00918	2	10 RAVEN ROAD
DISIMONE, CHRISTOPHER & ALLISON	0257	46	1.12			09656 05638	2	35 BRETWOOD DRIVE SOUTH
DISTEFANO, DAVID & MYLENE	0160	29.01	6			08795 02996	2	111 ROUTE 537
DITTMAR III, GEORGE J & GERTRUDE A	0151	25	5			08546 08396	1	LAKE DRIVE
DITTMAR III, GEORGE J & GERTRUDE A	0158	29	13			08546 08390	1	BUCKS MILL ROAD
DITTMAR, GEORGE J III & ORAINE S	0198	35.03	12			09398 03743	2	25 BEAVER DAM ROAD
DNISTRIAN, STEPHEN & CYNTHIA	0164	29.09	3			08830 06164	2	8 OAK GLEN LANE
DOERR, CHRISTOPHER	0129	21.03	5			09643 03697	2	14 HORSESHOE COURT
DOHERTY, RICHARD J	0188	35	1.07			09702 09058	2	7 BRANDYWINE LANE
DOLL, STEVE & KELLY	0254	45.01	1			09556 06074	2	88 HOMINY HILL ROAD
DOMANSKI, GERALD J.	0158	29	14.06			05806 00060	2	10 SHADY TREE LANE
DOMBROWSKI, ROBERT J & KAREN K	0095	13	29			08892 00383	2	197 HEYERS MILL ROAD
DOMINCZAK, JAKUB & ERIKA	0201	35.06	1			09428 03752	2	45 WOODHOLLOW ROAD
DONAHUE, FRANK J & CAROL ANN	0067	8	28				2	7 CANDLEWICK WAY
DONNELLY, JAMES M & MARY ANN	0194	35	28			09329 08816	2	20 RIMWOOD LANE

TAXING DISTRICT NO. 10 COLTS NECK

COUNTY NO. 13 MONMOUTH

NAME OF OWNER ADDITIONAL OWNERS	PAGE NO.	BLOCK NO.	LOT NO.	LOT QUALIF.	ACCOUNT NO.	DEED BOOK PAGE	CLASS	PROPERTY LOCATION
DONNELLY, JOSEPH F & JO ANN H	0143	22.08	13				2	17 WILLOW LAKE DRIVE
DONNELLY, CHRISTOPHER D & MILLS PAUGH	0132	21.07	1			09750 07261	2	269 PHALANX ROAD
DONOFRIO, SARA STEWART	0082	11	5			08917 03969	2	118 CRINE ROAD
DONOHUE, MICHAEL & DANA	0197	35.02	12			08910 06378	2	48 BEAVER DAM ROAD
DOREMUS, LARRY & LAURA ANN	0103	16	5			09570 06456	2	154 CEDAR DRIVE
DOUGHTY, ROBERT W & MYRA S	0024	6	9.10			05483 00784	2	8 CHERRY DRIVE
DOURGARIAN, THOMAS & MICHELLE	0071	9	25			09248 03966	2	31 BLACKBRIAR DRIVE
DOWD, BRENDAN R & BARBARA L	0017	3	18			05917 00943	2	19 SADDLE RIDGE
DOWD, ROBERT F & DEBRA C	0040	7.04	14				2	30 WEST LARCHMONT DRIVE
DOWNNEY, ROBERT	0151	26	2			09017 08686	2	5 LAKE DRIVE
DOWNNEY, ROBERT	0152	26	16			09537 04510	2	35 CRUSIUS PLACE
DOWNING, DENNIS JR & TRACY ERIN	0059	7.26	18			09370 01664	2	20 FOX HEDGE ROAD
DOYNOW, AARON & ELAINE	0046	7.12	3			08261 00392	2	28 RIDGE ROAD
DREXEL TRUST	0125	21	15			09469 06609	2	431 MARL ROAD
DRITSAS, PAUL C & ELIZABETH T	0246	43.01	2			05230 00365	2	149 FIVE POINT ROAD
DROGARIS, STEVEN & BESSIE	0184	34	16.07				2	18 ORCHARD LANE
DUARTE, CARLOS H & SANDRA LYNN	0024	6	9.19			08939 05264	2	15 BIRCH LANE
DUBE LIVING TRUST	0110	16	53.13			09567 04709	2	8 MEADOWS RUN DRIVE
DUBEL, JOHN S & KAREN J	0027	6	16.01			09385 02613	3A	142 HILLSDALE ROAD
DUBEL, JOHN S & KAREN J	0027	6	16.01	QFARM		09385 02613	3B	142 HILLSDALE ROAD
DUBINETT, HOWARD & JACQUELINE	0163	29.06	10			09604 09589	2	3 OAK GLEN LANE
DUBINSKIY, VIKTOR & ELLEN	0137	22.02	4			09527 04257	2	16 HOLLAND LANE
DUBINSKIY, VIKTOR & ELLEN, ETAL	0206	39	6.13			09294 03581	2	108 GALLOPING HILL ROAD
DUBOLSKY, JOHN & PATRICIA	0084	11.01	3				2	12 FAIRWAY EAST
DUCHARME, ROBERT & ELIZABETH	0040	7.04	13			09541 08394	2	34 WEST LARCHMONT DRIVE
DUCHOVNY, YURI & ZASLAVSKY, MARINA	0106	16	33.01			09525 05119	2	2 SHADOWBROOK DRIVE
DUDDY, PHILIP M & LAURA A	0223	41.01	57			09174 00151	2	19 EXETER PASS
DUDEK, TIMOTHY & JESSICA	0005	1	48			09255 02194	2	5 ASHLAND COURT
DUDOVA, VIERA	0044	7.08	11			09467 03725	2	108 CLOVER HILL ROAD
DUE PROCESS GOLF & HORSE STABLES LLC	0275	51	2.02			08155 08843	2	414 ROUTE 537
DUE PROCESS GOLF & HORSE STABLES LLC	0275	51	2			08083 08781	4A	392 ROUTE 537
DUE PROCESS GOLF & HORSE STABLES, LLC	0275	51	2.03			08102 01907	1	3 DEPUTY MINISTER DRIVE
DUE PROCESS GOLF & HORSE STABLES, LLC	0275	51	2.04			05844 00147	1	7 DEPUTY MINISTER DRIVE
DUE PROCESS GOLF & HORSE STABLES, LLC	0276	51	2.11			05844 00147	2	35 DEPUTY MINISTER DRIVE
DUE PROCESS GOLF & HORSE STABLES, LLC	0276	51	2.22			08102 01918	1	16 SQUAN SONG LANE
DUFFY, AGNES P	0045	7.10	5				2	21 GEORGETOWN ROAD
DUFFY, JOHN & PATRICIA	0266	48	21.23			08794 04491	2	10 BLOSSOM HILL
DUFFY, LAWRENCE & KAREN	0101	14	12			05907 00977	2	20 REVOLUTIONARY ROAD
DUFFY, SEAN P & BRIANA C SARAPOCH	0063	7.31	1.22			09433 02025	2	11 CHESTNUT DRIVE
DUGAN, MARTIN & KELSEY	0093	13	1			09686 02672	2	68 CRINE ROAD
DUGO, JACK JR & MARISSA	0275	51	1.10			08951 05235	2	6 SCOBEEVILLE DRIVE
DUGO, JACK R & GERALDINE	0193	35	22.25				2	4 RIVERSEDGE DRIVE
DUNN, JUSTIN P & GLADYS E	0054	7.21	20			09749 09755	2	65 LAURELWOOD DRIVE
DUNNE, MICHAELA & PARKER, JORDON J	0074	9.01	4			09755 05790	2	36 BLACKBRIAR DRIVE
DUPREX, SCOTT	0145	23	7			09659 07777	2	146 MONTROSE ROAD
DURRUA, DONALD A	0067	8	24				2	12 CANDLEWICK WAY
DURSKI, ROBERT T & PATRICIA	0264	48	20.05			08828 06171	2	10 TWIN LAKES DRIVE
DURSO, ROBERT & LINDA	0143	22.08	16				2	29 WILLOW LAKE DRIVE
DUTCH REFORM CHURCH & CEMETARY	0161	29.01	14				15D	139 ROUTE 537
DUTCH REFORM CHURCH & CEMETARY	0168	29.13	6				15D	VILLAGE LANE
DUVA, VITA M	0139	22.06	7			09136 03893	2	35 WESTGATE COURT
DUVAL, MATTHEW & GIGI	0048	7.13	9			05501 00951	2	13 SPRING GARDEN AVENUE
DWYER, ELIZABETH	0143	22.08	9			08767 09597	2	6 WILLOW LAKE DRIVE
DWYER, GLYNN J & HART, CINDY M	0202	35.06	10			09377 08075	2	15 RIMWOOD LANE
DWYER, OWEN G - TRUST	0037	7.03	3			08619 06134	2	17 TULIP LANE
DYAS-BERNSTEIN, DIANE	0130	21.05	4			09746 07450	2	21 BIG BEECH LANE
DYEVOICH, FRANK J SR & SPAGNUOLO, S	0044	7.09	2			08946 07944	2	12 CREST DRIVE
DYKEMAN, ROBERT & AMANDA	0215	41.01	1			09570 02184	2	2 HUNT ROAD
DYNOF, FRANCIS & LYNN, TRUSTEES	0142	22.07	34			09689 01762	2	8 CARRIAGE HILL DRIVE
DZAFEROVIC, JUNUZ & AIDA	0200	35.04	18			09515 05879	2	23 RIMWOOD LANE
E. BROCK LIMITED PARTNERSHIP	0174	32	5			09116 02637	2	61 CREAMERY ROAD
EARTH SHINE, LLC	0270	48	36			09297 00232	2	261 RT. 34
EASTER, WILLIAM R & CONSTANCE C	0209	40.01	1				2	1 PRIVET LANE
EASTMAN, EDWARD C JR & PATRICIA F	0279	51	19			04915 00535	3A	157 HOCKHOCKSON ROAD
EASTMAN, EDWARD C JR & PATRICIA F	0279	51	19	QFARM			3B	157 HOCKHOCKSON ROAD
EBEN, TIFFANY & CRAIG	0020	6	8.03			09234 08842	2	11 RED HAWK ROAD NORTH
EBJ ASSOCIATES, LLC % BROCK FARMS	0175	32	20			08469 07316	2	73 CREAMERY ROAD
EBJ ASSOCIATES, LLC C/O BROCK	0179	33	27				1	CREAMERY ROAD

TAXING DISTRICT NO. 10 COLTS NECK

COUNTY NO. 13 MONMOUTH

NAME OF OWNER ADDITIONAL OWNERS	PAGE NO.	BLOCK NO.	LOT NO.	LOT QUALIF.	ACCOUNT NO.	DEED BOOK PAGE	CLASS	PROPERTY LOCATION
EC JR ENTERPRISES LLC	0260	46	10			09106 00707	4A	178 ROUTE 537
ECKLORD, RICHARD & KRISTEN	0252	45	1.07			08848 01657	2	32 MINE BROOK ROAD
ECKSTEIN, ROLAND & EILEEN	0197	35.03	7			09708 02447	2	37 BEAVER DAM ROAD
ECONOMOU, PETER & CORREA, CESAR	0158	29	11			09311 00526	2	68 BUCKS MILL ROAD
EDGAR, DIANE M	0004	1	44			09637 06625	2	41 GLENWOOD ROAD
EDGETTE, MATTHEW & TARA	0021	6	8.16			09272 02425	2	22 RED HAWK ROAD SOUTH
EDINGTON, BRUCE S & DONNA L	0123	21	3.04				2	14 FIRESIDE DRIVE
EDWARDS, LEROY JR & GLAZEWSKI, ELEANOR	0051	7.20	3			08899 05787	2	60 LAURELWOOD DRIVE
EFFENBERGER, WENDY R & ALEXANDER F	0194	35	26			05458 00191	15F	12 RIMWOOD LANE
EGAN, ROBERT & COLLEEN	0261	46	19			09664 02103	2	108 ROUTE 537
EHLINGER, JAMES C & CAROLE A, TRSTS	0124	21	3.21			09622 02118	2	23 SEEDLING DRIVE
EICHHOLZ, MELISSA & PRIMIANO, RYAN	0140	22.07	7			09491 01048	2	1 CARRIAGE HILL DRIVE
EL DALATI, MOHAMED M & PATRICIA	0254	45.01	10				2	12 BROOKVIEW DRIVE
EL-DALATI, OMAR & PENELOPE	0218	41.01	25			09332 08732	2	1 IRETON KEY
ELDRIDGE, INGRID A LIVING TRUST	0140	22.07	13				2	25 CARRIAGE HILL DRIVE
ELGORT, VLADIMIR & STELLA	0068	9	2.06			09696 06317	2	14 EVERGREEN LANE
ELLA MARY LECCSE REVOCABLE TRUST	0067	8	20			09062 00467	2	15 CANDLEWICK WAY
ELLIS, DARA	0096	13	39			08324 01087	2	25 ANN STREET
ELLIS, JOHN E. & LORI A.	0027	6	19			05682 00682	2	7 HILLMONT TERRACE
ELLIS, ROGER	0001	1	1			09336 07541	2	1 BOUNDARY ROAD
ELSHEIKH, DINA	0245	43	9.01			09388 08061	2	116 MATTHEW ROAD
ELSINGER, RICHARD W	0144	22.09	2			08333 08388	2	40 CARRIAGE HILL DRIVE
ELTOUKHY, RAMEE & AMMAR, RADWA	0123	20	10.14			09746 03854	2	2 BOWLING GREEN
EMB COLTS NECK ASSOCIATES, LLC	0173	31.01	7			09709 06697	3B	380 RT. 34
EMB COLTS NECK ASSOCIATES, LLC	0174	32	11			08469 07285	4A	375 RT. 34
EMB COLTS NECK ASSOCIATES, LLC	0174	32	11		QFARM		3B	375 RT. 34
EMMA, CHRISTOPHER & SHERI	0080	11	1.07			09095 03804	2	31 HILLCREST DRIVE
ENDLICHER, ROBERT & LOVE, CATHERINE	0084	11	36			08422 08773	2	12 FAIRWAY WEST
ENESCU, CRISTIAN & MIHAELA	0020	6	8.05			05857 00271	2	15 RED HAWK ROAD NORTH
ENG, JULIAN & LANNI, JOANNA	0045	7.10	10			08552 01352	2	28 MAPLE DRIVE
ENGELMAN, PETER	0033	7.02	11				2	40 TULIP LANE
ERBE, BRIAN & MCSWEENEY, KELLY	0049	7.15	8			09365 09896	2	21 MEADOWVIEW DRIVE
ERTURK, ATIL & YASEMIN	0026	6	10.11			09580 07476	2	3 BERKLEY PLACE
ESCHINGER, ERIC & AMY	0108	16	34.01			08722 05290	2	5 INDIAN TRAIL
ESKANDER, MINA & MOURY	0001	1	10.03			09657 07547	2	5 TANGLEWOOD COURT
ESPOSITO, ANTHONY & DOLORES	0111	16	53.22			05595 00872	2	18 OLD STABLE WAY
ESPOSITO, HEATHER	0145	23	5.10			09066 09050	2	4 TALLEYRAND DRIVE
ESPOSITO, MARIA	0105	16	28			09737 06677	2	19 GREEN HILL ROAD
ESPOSITO, PATRICIA M	0227	41.02	21			08211 07842	2	18 KENSINGTON PASS
ESTELLE, BETH ANNE	0205	38	9			05975 00404	2	230 C SWIMMING RIVER ROAD
ESTEPHAN, ROSEMARIE D.	0199	35.04	1			08598 03227	2	49 WOODHOLLOW ROAD
ETTINGER, ANNEMARIE & CARNALL, WAYNE	0259	46	1.41			09629 05590	2	10 BRETTWOOD DRIVE NORTH
EYRES, KEVIN J & NANNETTE	0246	44	12.01			08687 05253	3A	144 MERCER ROAD
EYRES, KEVIN J & NANNETTE	0247	44	12.01		QFARM	08687 05253	3B	144 MERCER ROAD
F.J.S. ENTERPRISES, LLC	0263	48	8.01			09153 09373	4A	281 RT. 34
FABIANO, MARK & LEANNE	0278	51	2.38			09370 05123	2	2 SECRETARIAT DRIVE
FABOZZI, FREDERICK & SONDRAL D	0184	34	16.10				2	30 ORCHARD LANE
FABOZZI, JONATHAN & ADRIENNE D	0200	35.05	5			09437 07395	2	33 DANA LANE
FAGAN, IITA	0244	43	1.09			08747 06867	2	3 PHEASANT DRIVE
FAHS, JEFFREY & SEIYEUN	0054	7.21	19			09572 00948	2	61 LAURELWOOD DRIVE
FAIRWAYS PROFESSIONAL PLAZA OF COLT	0261	46.01	17.05			05941 00917	4A	5 PROFESSIONAL CIRCLE
FAIRWAYS PROFESSIONAL PLAZA OF COLT	0261	46.01	17.06			05941 00917	4A	9 PROFESSIONAL CIRCLE
FAJNGOLD, ROMAN & ROSLYN	0115	17	10.15			09051 09031	2	2 COUNTRY CLUB LANE
FALABELLA, NICHOLAS & DANIELLE	0167	29.12	6			09447 01588	2	12 YELLOW BROOK ROAD
FALANGA, NATALE J.	0257	46	1.16			08101 03876	2	4 WESTBURY PLACE
FANELLI, DEBRA M	0244	43	1.07			09362 03658	2	7 PHEASANT DRIVE
FARBER, DYLAN GATES & BRENNER, ALYS	0101	14	4			09693 06383	2	33 CONOVER ROAD
FARELLA, JOSEPH, TRUSTEE	0271	48.02	6			09651 03592	2	19 TWIN LAKES DRIVE
FARINA, ANTHONY & THERESA	0202	35.06	7			09371 07019	2	3 RIMWOOD LANE
FARRAN, LEIGH C. & DAVID G.	0226	41.01	101			05466 00903	2	12 ARMISTEAD KEY
FARRELL, ROBERT & ELLEN	0192	35	22.07			05777 00437	2	42 RIVERSEDGE DRIVE
FARRUGIA, PETER	0213	41	4.04			09169 07149	2	4 KATHLEEN DRIVE
FASS, STEVEN & SUSAN	0276	51	2.19			05527 00095	2	10 DEPUTY MINISTER DRIVE
FAVILLA, RALPH & MARTA	0270	48.02	1			08031 06816	2	3 TWIN LAKES DRIVE
FAZZOLARI, LORI & CARMINE	0182	34	3.10			09366 03705	2	34 RAVEN ROAD
FAZZOLARI, NICHOLAS P	0136	22	10.13			05982 00206	2	5 DRIFTWOOD LANE
FEASTER, JOHN & NICOLE	0248	44.01	5.08			08585 07807	2	31 PRIMROSE LANE
FEDELE, VINCENT & JENNIFER	0047	7.13	6			09630 09617	2	25 SPRING GARDEN AVENUE

TAXING DISTRICT NO. 10 COLTS NECK

COUNTY NO. 13 MONMOUTH

NAME OF OWNER ADDITIONAL OWNERS	PAGE NO.	BLOCK NO.	LOT NO.	LOT QUALIF.	ACCOUNT NO.	DEED BOOK	DEED PAGE	CLASS	PROPERTY LOCATION
FEDERICO, GARY & MICHELLE	0224	41.01	78			05906	00123	2	9 CULPEPER KEY
FEDINA, JOHN & ERIN K	0012	1.01	39			09074	06173	2	57 CLOVER HILL ROAD
FEIGUS, BRAD A & BARBARA T	0094	13	21			08955	02938	2	51 PROTHERO ROAD
FEILER, ABBEY & NACHMIAS, CAROLYN S	0147	23	17.01			09104	02759	2	86 MONTROSE ROAD
FEILER, CAROL ANN, TRUSTEE	0120	19	20			09370	07524	2	551 RT. 34
FEINBERG, JUSTIN & ALISA	0150	23	34			09756	01078	2	166 MONTROSE ROAD
FEINGOLD, MARC & LEIZER, JULIE	0243	42	7.06			09464	04091	2	2 COPPERLEAF LANE
FELCETTO, IRMA	0067	8	25					2	8 CANDLEWICK WAY
FELDMAN, DARLENE S	0032	7	7.07			09147	00887	2	6 LAREDO DRIVE
FELDMAN, ROBERT & JULIE	0104	16	12.07			08270	00334	2	5 SHAWNEE COURT
FELIBRICO, OLIVER G & ANNA MARIA	0264	48	20.11			05440	00595	2	22 TWIN LAKES DRIVE
FELICITATO, JOSEPH & DONATA	0008	1.01	2.03			09265	07920	2	6 RICHMONDE COURT
FENLIN, RODGER HELLER	0012	1.01	42			08830	00790	2	8 GLENWOOD ROAD
FERGUSON, ANDREW & LOPRETE, ANDREA	0015	2	23			09042	04497	2	15 CLOVER HILL LANE
FERNANDEZ, ADAM & KELLY	0012	1.01	35			09614	09786	2	11 THE ENCLOSURE SOUTH
FERRAIOLA, CHARLES & MARY EUGENIO	0252	45	1.13			05878	00168	2	8 MINE BROOK ROAD
FERRAIOLA, MARY, ETAL, TRUSTEES	0085	11.01	6			09667	07123	2	23 FAIRWAY WEST
FERRARA, JOSEPH & LAURA	0085	12	2.05			09475	09444	2	28 CEDAR DRIVE
FERRARA, RALPH	0004	1	37			09618	08878	2	61 GLENWOOD ROAD
FERRARE, KENNETH W & LAUREN S	0179	33	28			09730	09595	2	68 CREAMERY ROAD
FERRARI, PETER M & VALERIA PIRAS	0137	22.02	2			09452	03125	2	155 MONTROSE ROAD
FERRIER, MICHELLE CATHERINE & EVAN	0090	12.01	4			09458	00235	2	20 WHITE OAK DRIVE
FETTER, BRETT J & LISA S	0250	44.01	21			08990	06467	2	32 BEACON DRIVE
FEUER, BENJAMIN & ELAINA	0268	48	23.22			09101	09926	2	2 MALLET HILL
FEURY, BRIAN & LISA	0188	35	1.04			08205	07338	2	1 BRANDYWINE LANE
FEWER, CATHY A	0066	8	12			08711	06162	2	100 CONOVER ROAD
FICKEN, CHRISTOPHER	0013	1.01	49			09260	09756	2	42 MOUNTAINSIDE DRIVE
FICSOR, STEPHEN P & NATALIE P	0081	11	3.01					2	135 DUTCH LANE ROAD
FILE, ALLISON & SOVEROW, CHRISTOPHER	0034	7.02	18			09279	05408	2	68 TULIP LANE
FILOZOF, PRESTON L & CILENTO, ASHLEY	0207	39	11.02			09366	07946	2	409 ROUTE 537
FINAN, JEFFREY J. & JULIANA M.	0269	48	28			05953	00221	2	326 ROUTE 537
FINCH, VLADA	0118	17.01	10.25			09393	09432	2	3 COUNTRY CLUB LANE
FINDEL, DAVID	0112	16	61.01			08403	06030	1	104 CEDAR DRIVE
FINI, FRANK & AMANDA	0146	23	13.10			09687	08503	2	15 DEERPATH LANE
FINN, DANIEL A & BARBARA A	0071	9	29			08103	07244	2	47 BLACKBRIAR DRIVE
FINNEGAN, SEAN M & MAUREEN	0127	21	36			08907	08839	2	941 LOVETT ROAD
FIOR, JAMES & JENNIFER	0079	10	42			09128	04334	2	19 PARTRIDGE WAY
FIOR, KELLY L	0020	6	8.02			05980	00258	3A	101 BOUNDARY ROAD
FIOR, KELLY L	0020	6	8.02	QFARM		05980	00258	3B	101 BOUNDARY ROAD
FIOR, PETER & ANDREA	0032	7	7.05			09294	09425	3A	17 COLTS GAIT LANE
FIOR, PETER & ANDREA	0032	7	7.05	QFARM		09294	09425	3B	17 COLTS GAIT LANE
FIORNTINI, MARIO C & JENNA M	0003	1	23			09679	00339	2	20 GLENWOOD ROAD
FIORENZE, CRYSTAL	0281	53	20.04			09526	09599	2	6 PENNYROYAL COURT
FIORINO, FRANCIS C. & MILDRED F.	0214	41	18					2	36 KATHLEEN DRIVE
FIRST UNITED INVESTMENT CO.	0282	54	6			08070	08977	3A	40 SQUANKUM ROAD
FIRST UNITED INVESTMENT CO.	0282	54	6	QFARM		08070	08977	3B	40 SQUANKUM ROAD
FIRST UNITED INVESTMENT COMPANY	0283	54	9					2	SQUANKUM ROAD
FISCHER, MICHAEL & KRISTA	0042	7.07	5			09470	05037	2	16 MAPLE DRIVE
FISH, ROBERT & CECILIA	0050	7.18	3					2	77 MAPLE DRIVE
FISHBERG, DAVID P & CAROL	0195	35.01	5					2	8 DANA LANE
FISHTA, FETA & DIANA	0109	16	47.03			09675	09852	2	1003 STERLING RIDGE
FITCH, ANNE S	0070	9	15			09355	09269	2	55 WILLOWBROOK ROAD
FITZGERALD, DENIS & KAREN	0158	29	10.03			08160	04805	3A	12 OAK GLEN LANE
FITZGERALD, DENNIS & KAREN	0158	29	10.03	QFARM				3B	12 OAK GLEN LANE
FITZGERALD, DENNIS & KAREN	0158	29	10.04	QFARM				3B	4 BLUEBELL ROAD
FITZPATRICK, BRENDAN & KELLY WEST	0159	29	14.08			09554	04755	2	14 SHADY TREE LANE
FITZPATRICK, JAMES P & SUE L	0084	11	35			08497	06863	2	16 FAIRWAY WEST
FITZPATRICK, ELIZABETH C QUAL RE GRT	0147	23	13.15					2	27 DEERPATH LANE
FITZSIMMONS, THOMAS & LINDA	0064	7.31	2.05			09121	07490	2	44 HARTSHORN DRIVE
FIVE LEXINGTON, LLC	0090	12	29			09679	08199	1	5 LEXINGTON COURT
FIXTER, CHARLES M & AMBER L	0254	45	11			09107	08073	2	9 BROOKVIEW DRIVE
FLATTERY, STACEY	0163	29.06	4			09080	06492	2	10 WILLIAMSBURG NORTH
FLEMING, ANTHONY & CHRISTINE, TRUSTEES	0057	7.25	16			09271	07108	2	21 LAURELWOOD DRIVE
FLYNN REVOCABLE TRUST	0210	40.01	9			09597	00522	2	97 WHITE PINE DRIVE
FLYNN, ALBA A	0225	41.01	90			08758	01250	2	6 BLACKSMITH PASS
FLYNN, JAMES P & KAREN	0056	7.24	1			08844	03757	2	84 TULIP LANE
FLYNN, SEAN & KATHLEEN	0141	22.07	19			09578	04301	2	49 CARRIAGE HILL DRIVE
FOGLIA, ANTHONY	0115	17	14			09736	08645	3A	216 HEYERS MILL ROAD

TAXING DISTRICT NO. 10 COLTS NECK

COUNTY NO. 13 MONMOUTH

NAME OF OWNER ADDITIONAL OWNERS	PAGE NO.	BLOCK NO.	LOT NO.	LOT QUALIF.	ACCOUNT NO.	DEED BOOK	DEED PAGE	CLASS	PROPERTY LOCATION
FOGLIA, ANTHONY	0115	17	14	QFARM				3B	216 HEYERS MILL ROAD
FOLEY, KEVIN & KATHLEEN M	0204	36	10			08940	07357	2	297 LAKESIDE AVENUE
FOLEY, THOMAS F & VICTORIA	0040	7.05	1			05838	00778	2	72 TULIP LANE
FOLGORE, JOSEPH L & SANDRA	0031	7	7.01	QFARM		09043	08770	3B	55 CRINE ROAD
FOLGORE, JOSEPH L & SANDRA	0032	7	7.11			09043	08770	3B	49 CRINE ROAD
FOLIO, RAYMOND J & BARBARA K	0137	22.02	8					2	32 HOLLAND LANE
FONG-O'NEILL, LIN, TRUSTEE	0072	9	41			09644	09762	2	12 BLACKBRIAR DRIVE
FONTE, MATTHEW J & CAROLYN S	0043	7.07	25			09576	03698	2	2 FERNWOOD COURT
FOOTE, BRIAN & VANESSA	0051	7.19	1			09745	07346	2	11 NORMANDY PLACE
FORSTER, DAVID & BRIAHN	0162	29.03	4			09651	04769	2	12 MAPLECREST LANE
FORSYTH, DOUGLAS H	0215	41	28.02			08404	02033	2	6 EDGEWOOD COURT
FORTE, ANTHONY & SANDRA	0122	20	10.13					2	4 BOWLING GREEN DRIVE
FORTUNA, LONNIE S & DONNA A	0004	1	38			09099	04607	2	57 GLENWOOD ROAD
FORTUNATO, ROBERT GLEN&FRANCESCA C	0022	6	8.23					2	3 RED HAWK ROAD SOUTH
FORTUNE FUNDING GROUP, LLC	0222	41.01	51			09629	03657	2	12 EXETER PASS
FOSTER, WAYNE & WEBER, KELLY	0093	13	3			09589	08735	2	64 CRINE ROAD
FOURNIER, PAUL G & MARY J	0151	26	4					2	19 CRUSIUS PLACE
FOURNIER, PAUL JR	0003	1	18			09532	08847	2	23 MOUNTAINSIDE DRIVE
FOURSA, DMITRI	0226	41.02	4			08881	06469	2	8 JAMESTOWN PASS
FRAIN, BERNARD F. & NANCY T.	0127	21.01	1			05593	00507	2	2 HIALEAH DRIVE
FRANCESCHETTI, MICHAEL	0164	29.09	2			05873	00289	2	4 OAK GLEN LANE
FRANCO-AMEZQUITA, GERARDO&FRANCO, VIC	0029	7	2.02			09360	01572	2	73 HILLSDALE ROAD
FRANGELLA, JAMES	0212	41	4.02			08346	03380	2	2 KATHLEEN DRIVE
FRANK & LINDA SOLDLO, LLC	0089	12	24			08319	09392	2	35 CONTINENTAL COURT
FRANZONE, VINCENT J	0253	45	8			09750	05650	2	76 HOMINY HILL ROAD
FRASSETTI, ANTHONY & JOANNE	0086	12	3.10			08803	02341	2	12 DOWNING HILL LANE
FRASSETTI, GABRIEL & LYNNE	0093	13	7			08425	02240	1	65 PROTHERO ROAD
FRASSETTI, GABRIEL & LYNNE	0109	16	48			08425	02240	2	65 PROTHERO ROAD
FREDDA, CHARLES R & LINDA	0115	17	18.01					2	192 HEYERS MILL ROAD
FREDDA, SHERYL A.	0220	41.01	41			08785	06704	2	18 FEDERAL KEY
FREDDO, MICHAEL J & PAULA A	0149	23	23.02					2	33 LAKE DRIVE
FREDERICKS, KATHLEEN	0166	29.11	7			08466	07574	2	29 YELLOW BROOK DRIVE
FREE, BRIAN & GERALDINE	0250	44.01	16					2	23 FARMGATE DRIVE
FREED, MARY P	0200	35.05	3			05528	00760	2	41 DANA LANE
FREEDMAN, JACK & ELENA	0022	6	8.29			09017	03531	2	7 RED HAWK ROAD NORTH
FREEDMAN, MITCHELL S & MELISSA	0195	35.01	7					2	16 DANA LANE
FREEDMAN, TINA	0016	3	6			08891	08183	2	1039 RT. 34
FREEHOLD REG HG SCHOOL DIST BD ED	0243	43	1					15A	59 FIVE POINT ROAD
FREEMAN, DOUGLAS B & ALESSANDRA	0154	28	5			08926	03000	3A	29 MANOR ROAD
FREEMAN, DOUGLAS B & ALESSANDRA	0154	28	5	QFARM		08926	03000	3B	29 MANOR ROAD
FRENT, DAVID & JANICE	0244	43	1.04			09352	00084	2	8 PHEASANT DRIVE
FRIEDAUER, CHRISTOPHER R & HOLM, NA	0130	21.06	2			08997	04158	2	4 SARATOGA DRIVE
FRIEDAUER, ROBERT & JOY	0120	19	14			08978	08728	3A	585 RT. 34
FRIEDAUER, ROBERT & JOY	0120	19	14	QFARM				3B	585 RT. 34
FRIEDAUER, WALTER	0084	11	38					2	4 FAIRWAY WEST
FRIEDAUER, MICHAEL & DELANEY, CHRISTI	0073	9	55			09050	00449	2	24 PILGRIM WAY
FRIEDMAN, ALAN R & LEVINE, ELIZABETH	0236	41.02	110			09523	00679	2	14 RALEIGH PASS
FRIENDS & DESCENDANTS TRUST OF 2013	0081	11	3.08			09634	06462	2	9 MOCKINGBIRD DRIVE
FROST, PATRICIA	0079	10	36			08118	08749	2	24 PARTRIDGE WAY
FRYSTOCK, THOMAS B JR & LYNN K	0251	44.01	28					2	6 FARMGATE DRIVE
FSP, LLC, ETAL % FOSS, SAN FILIPPO	0274	51	1.01			09189	07717	3A	372 ROUTE 537
FSP, LLC, ETAL % FOSS, SAN FILIPPO	0274	51	1.01	QFARM		09189	07717	3B	372 ROUTE 537
FTT PROPERTIES, LLC	0167	29.12	7			09651	02940	2	49 HEYERS MILL ROAD
FUENTES, PETER & MEGHAN	0121	20	2			09389	01830	3A	178 LAIRD ROAD
FUENTES, PETER & MEGHAN	0121	20	2	QFARM		09389	01830	3B	178 LAIRD ROAD
FULMER, ROBERT & MARY	0226	41.01	104			09040	08427	2	18 ARMISTEAD KEY
FURIE, WARREN G & PATRICIA B	0078	10	18					2	29 LONG BRIDGE ROAD
FUSCO, JOSEPH & ELIZABETH	0226	41.02	2			09543	08340	2	4 JAMESTOWN PASS
FUTERMAN, BENJAMIN D & MICHELLE K	0114	17	10.13			09741	03560	2	6 COUNTRY CLUB LANE
G & F REALTY OF RICHMOND LLC	0260	46	13			09088	09072	4A	340 RT. 34
GABER, LESLIE	0080	11	1.12			09337	08801	2	24 HILLCREST DRIVE
GADALETA, BRIAN & JESSICA	0143	22.08	8			09568	06479	2	11 ROUTE 537
GAETA, MATTHEW A & JESSICA A	0073	9	51			09034	02143	2	27 PILGRIM WAY
GAGGI, FRANK & LINDA	0043	7.07	26			09087	05357	2	1 FERNWOOD COURT
GAGLIARDI, FRANK & CAROL	0089	12	21					2	3 WHITE OAK DRIVE
GAGLIARDI, MARISSA	0218	41.01	28			09520	02171	2	18 HANCOCK PASS
GAGLIARDO, JOSEPH & SHARI	0252	45	3.01			09510	05296	2	60 HOMINY HILL ROAD
GAGLIO, MICHAEL & KRISTINE	0098	13	76			09055	00393	2	26 WESTMINSTER DRIVE

TAXING DISTRICT NO. 10 COLTS NECK

COUNTY NO. 13 MONMOUTH

NAME OF OWNER ADDITIONAL OWNERS	PAGE NO.	BLOCK NO.	LOT NO.	LOT QUALIF.	ACCOUNT NO.	DEED BOOK PAGE	CLASS	PROPERTY LOCATION
GAGNON, ROBERT F & NANCY O'NEAL-	0163	29.06	7			09503 02339	2	3 WILLIAMSBURG SOUTH
GAINES, EDWARD D & LORI L	0071	9	27				2	39 BLACKBRIAR DRIVE
GAINES, JARED A & LAUREN	0017	3	19			09366 01482	2	15 SADDLE RIDGE
GAINES, MICHAEL D. & KIMBERLY	0213	41	7.03			05673 00353	2	8 SLOPE BROOK LANE
GALINSKI, RICHARD L & DONNA M	0096	13	40				2	29 ANN STREET
GALLAGHER, TORREY M & KATHERINE L	0172	31	21			09418 04471	2	34 HEYERS MILL ROAD
GALLARO, GREGORY	0079	10	38			05846 00426	2	32 PATRIDGE WAY
GALLETTA, ANDREW J & VICTOR, KATHRYN	0016	3	12			09613 04929	2	16 SADDLE RIDGE
GALLETTA, DANIEL & NICOLE	0145	23	5.06			09646 03424	2	10 BRITTANY DRIVE
GALLICCHIO, NICHOLAS	0024	6	9.20			09468 05163	2	11 BIRCH LANE
GALLIGAN, LUCILLE & THOMAS JUDE	0106	16	33.08			09457 07533	2	25 HOMESTEAD DRIVE
GALLIGAN, RYAN T & WELLS, NICOLE	0190	35	7.02			09379 01663	2	6 WIDE HORIZONS DRIVE
GALLO, DOMINICK & CAROL	0017	3	21			08875 09287	2	7 SADDLE RIDGE
GALLO, VINCENT J & INGRID DAVIES	0086	12	3.08			09632 01681	2	20 DOWNING HILL LANE
GALLOPING HILL FARM LLC	0206	39	6.12			09070 02946	3A	105 GALLOPING HILL ROAD
GALLOPING HILL FARM LLC	0206	39	6.12	QFARM		09070 02946	3B	105 GALLOPING HILL ROAD
GALUSKA-MADDEN, NANCY A.M.	0151	25	1				2	24 LAKE DRIVE
GAMMER, ROBERT J & JOAN B	0168	29.13	3				2	16 VILLAGE LANE
GAN, JORGE A & ROSEMARIE B	0019	5	13			08841 04144	2	14 EAGLENEST ROAD
GANNON, MICHAEL & LA MATTINA, SAMAN	0210	40.01	7			09642 02227	2	6 BARBARY LANE
GARBER, LIZA KAHN	0263	48	20.02			08474 06012	2	4 TWIN LAKES DRIVE
GARFIELD, JEREMY & KELLEY	0224	41.01	79			08561 00108	2	11 CULPEPER KEY
GARFUNKLE, SAM	0146	23	13.05			09692 08911	2	14 DEERPATH LANE
GARGANA, JOHN III & LORI A	0051	7.19	5			08359 06001	2	45 MEADOWVIEW DRIVE
GARIPALLI, LAXIPATHI & LAKSHMI	0030	7	4.04				2	11 COLTS GAIT LANE
GARRATANO, DANIEL & JULIA	0260	46	7			09330 06878	2	130 ROUTE 537
GARWEG, ABRAHAM F. & DENISE N.	0164	29.08	3			08141 00137	2	4 JOSHUA HUDDY DRIVE
GARWOOD, JACQUELINE MARIA MARMAROSI	0107	16	33.15			09647 09993	2	2 HOMESTEAD DRIVE
GASSAWAY, ROBERT J	0017	3	26			09414 06685	2	12 BRAY STREET
GAVARIS, SPIRO & ELIZABETH	0276	51	2.14			09261 00984	2	30 DEPUTY MINISTER DRIVE
GAVRUSHENKO, PETER & JEAN	0064	7.31	1.26			08873 02447	2	2 CONCORD COURT
GEIGER, JOSEPH A & DEBORAH I	0139	22.06	4			09438 03156	2	15 WESTGATE COURT
GELFAND, TODD & MOZENTER, RICHARD A	0120	19	15			09410 00966	3B	601 RT. 34
GELFAND, TODD, TRUSTEES, ETAL	0076	10	3			09571 01023	3B	2 CROSS ROAD
GELFAND, TODD, TRUSTEES, ETAL	0119	19	10			09571 01053	3A	MUHLNBRINK ROAD
GELFAND, TODD, TRUSTEES, ETAL	0119	19	10	QFARM		09571 01053	3B	MUHLNBRINK ROAD
GELFAND, TODD, TRUSTEES, ETAL	0120	19	14.02			09571 01053	3B	599 RT. 34
GELFAND, TODD, TRUSTEES, ETAL	0120	19	21			09571 01053	3B	MUHLNBRINK ROAD
GELFAND, TODD, TRUSTEES, ETAL	0121	20	1			09571 01053	3B	LAIRD & PHALANX ROAD
GELFAND, TODD, TRUSTEES, ETAL	0121	20	7			09571 01053	3B	LAIRD ROAD
GELSOMINE, RANDY AUGUST	0120	19	23				2	16 LAIRD ROAD
GELTZELER, JONATHAN	0053	7.21	17			09357 04581	2	53 LAURELWOOD DRIVE
GENEROSO, GIUSEPPE & CONCHETTA	0192	35	22.11			09090 03089	2	6 MONTANA DRIVE
GENEVE, MARIO C. & MEREDITH P	0037	7.03	5			08398 04856	2	25 TULIP LANE
GENITON, JESSICA F & MICHAEL J	0088	12	13			08584 05676	2	19 WHITE OAK DRIVE
GENKE, JAMES R. & LAURIE ANN	0140	22.07	1.01				2	8 WESTGATE COURT
GENOVESE, SEVERINO	0005	1	59			09747 07295	2	3 GLENWOOD ROAD
GENTILE, LOUIS C & MARIANNA	0062	7.31	1.09			09305 08991	2	32 CHESTNUT DRIVE
GENTILE, MARILYN	0130	21.06	4			08932 09690	2	8 SARATOGA DRIVE
GEORGE DEGRAZIO IRREVOCABLE TRUST	0096	13	41			09600 02296	2	33 ANN STREET
GEORGIYEVA, DARIA	0233	41.02	83.02			09354 07721	2	28 PARKER PASS
GERAGHTY, RONALD & KERIN	0188	35	1.12			08261 07148	2	17 BRANDYWINE LANE
GERBINO, ANTHONY & LILA	0168	29.13	2			05962 00611	2	12 VILLAGE LANE
GERBINO, RICHARD A JR & MARIA G L	0050	7.17	7				2	50 MULBERRY LANE
GERDES, WILLIAM	0152	26	15			09709 00889	2	33 BUCKS MILL ROAD
GERHARD, RONALD F & MARIA A	0013	1.01	54				2	62 MOUNTAINSIDE DRIVE
GERMERSHAUSEN, CHARLES A & STEFANIE	0164	29.08	4			09538 09981	2	8 JOSHUA HUDDY DRIVE
GHABIOUS-TADROS, EMAD & GHABIOUS, A	0081	11	1.13			09566 05287	2	20 HILLCREST DRIVE
GHALI, WAEL & SALLOUM, RAFAH	0199	35.04	2			08906 07929	2	53 WOODHOLLOW ROAD
GIAIMO, THOMAS A & MARYANN	0144	23	5.01			05805 00043	2	1 BRITTANY DRIVE
GIANCHETTA, ARLENE J & DONALD	0215	41	28			08800 09249	2	2 EDGEWOOD COURT
GIANETTINO, ROBERT C & MILLICENT C	0092	12.01	21			09379 04715	2	96 HEULITT ROAD
GIANNAKOPOULOS, GEORGIOS & MARY	0268	48	23.13			08675 03427	2	20 CHUKKER COVE
GIANNOPOULOS, GUS G & ANDREA C	0211	40.05	2			05953 00430	2	10 JOCKEY TERRACE NORTH
GIASI, DEAN D & JOANNA A	0163	29.06	6			09708 04632	2	18 WILLIAMSBURG NORTH
GIBSON, DOROTHY	0247	44.01	5.04			08143 00290	2	15 PRIMROSE LANE
GIBSON, TIMOTHY X & DANIELLE A	0248	44.01	5.10			08158 07752	2	39 PRIMROSE LANE
GIGLIO, LOUIS & NICOLE	0104	16	12.04			09601 01411	2	4 SHAWNEE COURT

TAXING DISTRICT NO. 10 COLTS NECK

COUNTY NO. 13 MONMOUTH

NAME OF OWNER ADDITIONAL OWNERS	PAGE NO.	BLOCK NO.	LOT NO.	LOT QUALIF.	ACCOUNT NO.	DEED BOOK	DEED PAGE	CLASS	PROPERTY LOCATION
GILES, JOSEPH & ALYSSA	0187	34	36			09239	02143	2	28 NORTH POINT DRIVE
GILILOV, ADAM & ORIT	0138	22.05	4			09528	03749	2	4 PARKWOOD LANE
GILL, BIKRAM S & JATINDER K	0069	9	3			09367	05878	2	69 CROSS ROAD
GILL, JASRAI SINGH & HUNDLE, RAMEET	0277	51	2.28			09257	03853	2	12 SQUAN SONG LANE
GILLIES, EVA P	0129	21.03	3			09672	09536	2	24 HORSESHOE COURT
GILMARTIN, JOHN F & LESLIE M KOURY (HW)	0228	41.02	32			05440	00776	2	8 LAFAYETTE KEY
GILMORE, PATRICK F. & DIANE M.	0047	7.13	5			05665	00090	2	20 PROVINCIAL PLACE
GIMBELMAN, STEVEN	0082	11	8.01			09211	04332	2	3 BELLA VISTA COURT
GIMBELMAN, STEVEN B & JODI	0157	29	10.01			08768	03643	2	5 BLUEBELL ROAD
GIORDANO, DAVID & JOANN	0250	44.01	20			08678	06180	2	36 BEACON DRIVE
GIORDANO, KENNETH & CAROL	0072	9	49					2	19 PILGRIM WAY
GIOVINE, ANTHONY P & JILL ANNE BIRDSAL	0095	13	24					3A	42 PROTHERO ROAD
GIOVINE, ANTHONY P & JILL ANNE BIRDSAL	0095	13	24	QFARM				3B	42 PROTHERO ROAD
GIRGIS, IHAB & LISA GUALBERTI	0267	48	23.06			08037	08267	2	23 RANCHO POLO
GIRGIS, IHAB & GUALBERTI, JOANN	0194	35	31			08821	00396	2	32 RIMWOOD LANE
GITMEID, ELONA & BORIS GABRIEL	0086	12	2.07			09565	05334	2	4 LEXINGTON COURT
GITTLESON, NORMAN E & MARY R	0046	7.11	6					2	32 GEORGETOWN ROAD
GIUFFRE, IGNAZIO & MARILYN, TRUSTEE	0277	51	2.30			09561	05278	2	17 SQUAN SONG LANE
GIUFFRIDA, THOMAS S & JANET M	0124	21	3.15		01400621	05658	00794	2	7 FIRESIDE DRIVE
GIUNCO, JOHN A & JANET	0027	6	16			09099	00059	3A	150 HILLSDALE ROAD
GIUNCO, JOHN A & JANET	0027	6	16	QFARM		09099	00059	3B	150 HILLSDALE ROAD
GIUNCO, JOHN A & JANET	0030	7	3			09624	01422	3A	99 CRINE ROAD
GIUNCO, JOHN A & JANET	0030	7	3	QFARM		09624	01422	3B	99 CRINE ROAD
GK DISTILLING, INC.	0261	46	17.14			09253	05483	4A	304 RT. 34
GK ENGLISHTOWN, LLC	0082	11	6			09508	06092	4A	118 CRINE ROAD (REAR)
GLAZIER, MATTHEW	0184	34	16.04			09657	06084	2	6 ORCHARD LANE
GLOOR, GUY J & NANCY S	0155	29	6.01			08907	08081	2	3 PONDVIEW DRIVE
GOBAT, JAMES M & SUSAN A	0152	26	11					2	29 BUCKS MILL ROAD
GOGANZER, LAURIE & AMY LEE	0030	7	2.20			09610	07772	2	27 HARTSHORN DRIVE
GOLD, DAVID E & CHRISTINE A	0211	40.05	3			05984	00605	2	6 JOCKEY TERRACE NORTH
GOLDEN, GREGORY J & FRAN	0176	33	2.06			08854	02533	2	12 COUNTRY MEADOW DRIVE
GOLDENBERG, JERRY	0076	10	2.09			09238	00408	2	7 PRINCETON LANE
GOLDFARB, JOSH & DANA	0014	2	6			09180	03353	2	4 HIGHFIELD LANE
GOLDIN, DIANE & MARVIN D.	0055	7.22	7			08189	07533	2	15 SHERWOOD LANE
GOLDSTEIN, EDWARD J.	0024	6	9.12			08804	05192	2	12 BIRCH LANE
GOLDSTEIN, JEFFREY I. & MICHELLE	0004	1	34			05621	00103	2	64 GLENWOOD ROAD
GOLINDER, ELIZABETH J & VLADIMIR	0261	46	17.09			09333	00631	2	43 LELAND ROAD
GONG, JOHN H & NELLY TSE	0227	41.02	11			09570	05604	2	22 JAMESTOWN PASS
GONIS, GEORGE C & DEBRA J	0196	35.01	15					2	12 BRISBANE HILL DRIVE
GOODMAN, LARRY R JR	0167	29.12	5.01			09637	00924	2	33 NEW STREET
GOODMAN, TANIA	0177	33	7			09582	09793	2	43 MUHLENBRINK ROAD
GOPAL, INDU	0087	12	4.04			08015	07116	2	7 CANBY DRIVE
GORANITES, PETER & RIMA	0256	46	1			08764	00360	2	40 BRETWOOD DRIVE
GORDON, KENNETH R & SANDRA JOY	0142	22.08	1					2	39 ROUTE 537
GORI, ALEX & TERESA	0276	51	2.15			09676	01372	2	26 DEPUTY MINISTER DRIVE
GOSS, ROBERT C & NANCY M	0153	27	6			05512	00644	2	12 MANOR ROAD
GRABOWSKI, JOHN M. & CYNTHIA L.	0152	26	8			05711	00951	2	57 ROUTE 537
GRADY LIVING TRUST	0029	7	2.15			08996	07620	2	7 LONGVIEW DRIVE
GRANDE CONDO PORTFOLIO, LLC	0218	41.01	26			09688	04778	2	2 HANCOCK PASS
GRANDE CONDO PORTFOLIO, LLC	0218	41.01	26.01			09688	04778	15F	8 HANCOCK PASS
GRANDE CONDO PORTFOLIO, LLC	0218	41.01	26.02			09688	04778	15F	4 HANCOCK PASS
GRANDE CONDO PORTFOLIO, LLC	0218	41.01	26.03			09688	04778	2	6 HANCOCK PASS
GRANDE CONDO PORTFOLIO, LLC	0220	41.01	39			09688	04778	2	2 FEDERAL KEY
GRANDE CONDO PORTFOLIO, LLC	0220	41.01	39.02			09688	04778	15F	4 FEDERAL KEY
GRANDE CONDO PORTFOLIO, LLC	0221	41.01	45			09688	04778	15F	50 FEDERAL KEY
GRANDE CONDO PORTFOLIO, LLC	0222	41.01	45.01			09688	04778	15F	56 FEDERAL KEY
GRANDE CONDO PORTFOLIO, LLC	0222	41.01	45.02			09688	04778	15F	52 FEDERAL KEY
GRANDE CONDO PORTFOLIO, LLC	0222	41.01	45.03			09688	04778	2	54 FEDERAL KEY
GRANDE CONDO PORTFOLIO, LLC	0232	41.02	79			09688	04778	15F	25 PARKER PASS
GRANDE CONDO PORTFOLIO, LLC	0232	41.02	79.01			09688	04778	2	19 PARKER PASS
GRANDE CONDO PORTFOLIO, LLC	0232	41.02	79.02			09688	04778	2	23 PARKER PASS
GRANDE CONDO PORTFOLIO, LLC	0232	41.02	79.03			09688	04778	15F	21 PARKER PASS
GRANDE CONDO PORTFOLIO, LLC	0233	41.02	81			09688	04778	15F	41 PARKER PASS
GRANDE CONDO PORTFOLIO, LLC	0233	41.02	81.01			09688	04778	15F	35 PARKER PASS
GRANDE CONDO PORTFOLIO, LLC	0233	41.02	81.02			09688	04778	15F	39 PARKER PASS
GRANDE CONDO PORTFOLIO, LLC	0233	41.02	81.03			09688	04778	15F	37 PARKER PASS
GRANDE CONDO PORTFOLIO, LLC	0234	41.02	86			09688	04778	2	2 PARKER PASS
GRANDE CONDO PORTFOLIO, LLC	0234	41.02	86.01			09688	04778	15F	8 PARKER PASS

TAXING DISTRICT NO. 10 COLTS NECK

COUNTY NO. 13 MONMOUTH

NAME OF OWNER ADDITIONAL OWNERS	PAGE NO.	BLOCK NO.	LOT NO.	LOT QUALIF.	ACCOUNT NO.	DEED BOOK PAGE	CLASS	PROPERTY LOCATION
GRANDE CONDO PORTFOLIO, LLC	0234	41.02	86.02			09688 04778	15F 4	PARKER PASS
GRANDE CONDO PORTFOLIO, LLC	0234	41.02	86.03			09688 04778	2	6 PARKER PASS
GRANT, CHRISTINE B	0058	7.26	15			09454 04424	2	41 FOX HEDGE ROAD
GRASSO, DONALD F & DANA R	0022	6	8.34		4245		2	11 BOXWOOD DRIVE
GRATO, PATRICE LOIS	0088	12	10.01			09380 08264	2	68 CEDAR DRIVE
GRAVES, AARON	0272	50	21			09682 00274	2	92 OBRE ROAD
GRAVES, JONATHAN H. & NICOLE G.	0141	22.07	18			08798 06201	2	45 CARRIAGE HILL DRIVE
GRAZIANO, EMANUEL & WENDY	0149	23	23.01			08597 07193	2	29 LAKE DRIVE
GRECH, JAMES & CHERYL	0054	7.21	26			05718 00565	2	24 PROVINCIAL PLACE
GRECO, ANDREW & CAMILLE	0007	1	78.01			09269 08899	2	101 CLOVER HILL ROAD
GRECO, DAVID & JOANNE	0057	7.25	11			08506 09517	2	41 LAURELWOOD DRIVE
GRECO, JOHN S JR & LYNN S	0243	42	7.05			05958 00181	2	4 COPPERLEAF LANE
GRECO, MARGARET	0167	29.11	10			08736 03311	2	17 YELLOW BROOK DRIVE
GREEN, ELLIOT & HOLLY	0157	29	9.01			09626 05283	2	1 BLUEBELL ROAD
GREEN, LEANNE R, ETAL	0175	32	22			09275 09721	4A	425 RT. 34
GREEN, PATRICIA A	0188	34	41			08546 05892	2	8 NORTH POINT DRIVE
GREEN, ROBYN P	0027	6	18			09023 04676	2	3 HILLMONT TERRACE
GREENBERG, ERIC & ELLEN	0080	11	1.08			05990 00263	2	35 HILLCREST DRIVE
GREENBERG, MICHAEL D	0106	16	33.02			09056 07104	2	4 SHADOWBROOK DRIVE
GREENE, GERALDINE	0086	12	3.03			09034 01123	2	23 DOWNING HILL LANE
GREGORY, REBECCA & JACQUELINE & JOHN	0096	13	45			09680 04914	2	249 HEYERS MILL ROAD
GREICIUS, GREGORY & LENKA	0097	13	58			08956 07142	2	12 WELLINGTON CRT
GREWAL, EKJOT S & FLANNERY, SARAH T	0281	53	20.02			09604 07896	2	5 PENNYROYAL COURT
GRIECO, GENE & TRACY	0058	7.26	12			08248 09153	2	29 FOX HEDGE ROAD
GRIFFITH, SEAN J & NEGIN N.	0077	10	9.11			08671 02146	2	2 WESTERN DRIVE
GRILLI, BARBARA ANN	0063	7.31	1.13			09115 08036	2	12 APPLETHORN COURT
GRILLO, CAROL	0140	22.07				05961 00785	2	12 WESTGATE COURT
GRILLO, VINCENT J & TAMMY J	0141	22.07	27			05808 00438	2	79 CARRIAGE HILL DRIVE
GRIM, PETER W & DIANE M	0016	3	11				2	12 SADDLE RIDGE
GRIMALDI, ANGELO	0269	48	30			09346 08105	2	334 ROUTE 537
GRINBERG, GARY & YELENA	0085	12	2			09647 06998	2	2 BELLAIRE COURT
GRIPPI, LOUIS & SCALICI, CAROLINA	0271	48.02	5			09209 07660	2	17 TWIN LAKES DRIVE
GRIZZAFFI, MICHAEL	0148	23	20.01			09642 02475	2	4 VICTORIAN WAY
GROSIK, RICHARD A	0224	41.01	76			09458 07007	2	5 CULPEPER KEY
GROSSMANN, JEFFREY P & JACQUELINE A	0195	35.01	6				2	12 DANA LANE
GRUNDWERG, STEVEN P & BAMBI E	0039	7.04	6			08327 04761	2	33 EAST LARCHMONT DRIVE
GRUSD, IAN & EDY KRAKAUER	0248	44.01	5.14			05241 00313	2	55 PRIMROSE LANE
GRZELAK, STEPHEN A & DEBRA L	0265	48	21.11			08724 07390	2	33 YEARLING PATH
GU, HONGTAO & MEI ZHU	0229	41.02	48				2	10 MORRISFIELD PASS
GUADAGNINO, JOHN A	0155	28	8			08344 02216	2	13 MANOR ROAD
GUADAGNO, TERESA M	0234	41.02	85				2	10 PARKER PASS
GUALARIO, MICHAEL	0032	7	7.09			09320 02280	2	3 LAREDO DRIVE
GUALARIO, MICHAEL	0203	35.08	4			09320 02248	2	43 RIVERSEDGE DRIVE
GUBBAY, ADRIAN R & DOREEN P	0088	12	14			09162 01574	2	17 WHITE OAK DRIVE
GUCKENGERGER, MARY	0220	41.01	39.01			05428 00469	2	8 FEDERAL KEY
GUGLIARA, SALVATORE & SHERRI	0122	20	10.12			09048 02517	2	5 BOWLING GREEN
GUINDI, RAYMOND & ELIZABETH	0043	7.07	19			09453 01480	2	29 SQUIRE TERRACE
GUINTA, LISBETH A & BOGIN, ANDREW S	0131	21.06	12			09186 06501	2	16 SARATOGA DRIVE
GULKA, EUGENE & TULLY, TRISHALANA	0197	35.02	14			08669 00746	2	56 BEAVER DAM ROAD
GULYAK, MARIANNA	0139	22.05	11			09613 01490	2	1 PARKWOOD LANE
GUMINA, RICHARD M & CHRISTINA	0258	46	1.38			09520 06015	2	13 BRETWOOD DRIVE NORTH
GUMINSKI, OLIVER & GINA	0136	22.01	3			08500 03402	2	1 HOLLAND LANE
GURKAS, WILLIAM V & ROSALYN A	0068	9	2.02				3A	111 WILLOWBROOK ROAD
GURKAS, WILLIAM V & ROSALYN A	0068	9	2.02		QFARM		3B	111 WILLOWBROOK ROAD
GUTOWSKI, EDWARD & YEE, JASMINE	0196	35.02	10			09181 07943	2	40 BEAVER DAM ROAD
GUY-HERMAN ENTERPRISE, LLC	0072	9	48			09738 03528	2	15 PILGRIM WAY
HAAF, DAVID & DELUCA, LUANNE	0126	21	27			08868 06350	2	520 MARL ROAD
HABIB, BARRY	0109	16	47.06			09274 08165	2	1000 STERLING RIDGE
HABIB, TONI	0018	5	1.04			09197 02833	2	21 EAGLENEST ROAD
HABRACK, EDWARD G & LOUISE P	0218	41.01	24				2	3 IRETON KEY
HADDAD, MICHAEL & ANDREA	0088	12	12.01			09502 01455	2	46 CEDAR DRIVE
HADDAD, RICHARD	0216	41.01	5.10			08817 03359	2	2 MESSENGER DRIVE
HADDAD, STEVEN P & ADLA	0267	48	23.08			09030 07150	2	31 RANCHO POLO
HAGAN, JOSEPH W. & SCIACCA, LISA M	0248	44.01	8.01			08187 09173	2	139 STONE HILL ROAD
HAGER, DUDLEY LINCOLN III & ANN S	0051	7.19	3				2	58 MULBERRY LANE
HAGER, VINCENT & MICALE, MARIA	0138	22.05	1.01			09123 08815	2	137 MONTROSE ROAD
HAGERMAN, WILLIAM H JR & PATRICIA	0097	13	64			08952 09696	2	2 WESTMINSTER DRIVE
HAGGER, DOMINIC & TRACY	0111	16	53.24			09154 07535	2	14 OLD STABLE WAY

TAXING DISTRICT NO. 10 COLTS NECK

COUNTY NO. 13 MONMOUTH

NAME OF OWNER ADDITIONAL OWNERS	PAGE NO.	BLOCK NO.	LOT NO.	LOT QUALIF.	ACCOUNT NO.	DEED BOOK PAGE	CLASS	PROPERTY LOCATION
HAJIKO, AMMAR & MAHER	0192	35	22.01			09563 00298	2	1 RIVERSEDGE DRIVE
HALL, CARTER MACY & PISTILLI, STEPH	0104	16	12.09			09175 07821	2	5 LAKEVIEW TERRACE
HALL, GAIL A	0208	39.01	5			09040 00434	2	92 GALLOPING HILL ROAD
HALL, SHERRY	0181	34	3.02				2	190 PHALANX ROAD
HALPERN, KAREN M	0026	6	11.01			05913 00822	2	4 THUNDER LANE
HAMELINE, WALTER & DEBORAH	0053	7.21	13				2	23 MULBERRY LANE
HAMILTON, PATRICIA A	0047	7.13	2				2	8 PROVINCIAL PLACE
HAMLIN, VIRGINIA	0099	13	86			08082 09555	2	6 DEEP WOOD LANE
HAMMOND, CYNTHIA	0252	45	1.12			08955 01299	3A	12 MINE BROOK ROAD
HAMMOND, CYNTHIA	0252	45	1.12	QFARM			3B	12 MINE BROOK ROAD
HAMMOND, HENRY P III & JANICE L	0170	30	20			09189 00569	2	17 HEYERS MILL ROAD
HAMOU, DAVID & PIZZO, KELLY ANN	0116	17	23.02			09723 00609	2	10 TWIN PONDS TRAIL
HAND, JULIA L	0073	9	52			09701 08856	2	31 PILGRIM WAY
HANKASH, MICHAEL & MARLENE	0156	29	8.09			09073 09076	2	9 GOOSE POINT DRIVE
HANLEY, MICHAEL J & LAURA D	0122	20	10.11			09713 03596	2	3 BOWLING GREEN
HANNA, ROBERT J & ADELAIDE	0171	31	4.01				4A	452 RT. 34
HANNAN, KEITH W & CAROLE M	0256	46	1.10			08582 00825	2	2 CYPRESS WAY
HANNEN, TIMOTHY J. & ELLEN M.	0252	45	1.11			08202 00159	2	16 MINE BROOK ROAD
HANTZEPETROS, JAMES & RUSSOMONDO, R	0038	7.03	18			09100 08126	2	17 MAPLE DRIVE
HARANG, LOUIS & MAYANA	0072	9	50			09755 01500	2	23 PILGRIM WAY
HARE, JAMES P & SANDRA P HERRERA	0143	22.08	15			09592 09397	2	27 WILLOW LAKE DRIVE
HARLAN, DAVID & SHERI	0176	33	2.11			09051 07556	2	9 COUNTRY MEADOW DRIVE
HARM, MICHAEL T & PATRICIA L C	0077	10	15				2	16 COLONIAL TERRACE
HARRINGTON, MARION, TRUSTEE	0201	35.05	14			09600 05946	2	36 WOODHOLLOW ROAD
HARRINGTON, GEORGE & LAUREN	0010	1.01	9			05632 00629	2	40 CLOVER HILL LANE
HARRIS, ANDREW C JR & KIMBERLY E	0155	29	4			09700 01848	2	3 WALNUT GROVE
HARRIS, DAVID M & MARROCCOLI, LINDA	0075	10	1.02			05576 00524	2	8 WYNDCREST COURT
HARRIS, HOLLY	0280	53	6			08965 04184	3A	160 HOCKHOCKSON ROAD
HARRIS, HOLLY	0280	53	6	QFARM		08965 04184	3B	160 HOCKHOCKSON ROAD
HARRIS, ROBERT C & ANTONIA	0187	34	26			05840 00931	2	13 NORTH POINT DRIVE
HARRIS, TIMOTHY & LAURA	0208	39.01	7			08973 05382	2	100 GALLOPING HILL ROAD
HARRISON, DIANE L	0234	41.02	85.01				2	16 PARKER PASS
HARRISON, FRANK T & BETH A	0216	41.01	7.01			08221 04814	2	170 STONE HILL ROAD
HART, CHRISTOPHER J	0052	7.21	2			09674 05364	2	65 TULIP LANE
HARTMAN, RICHARD & JOY	0235	41.02	96			08136 04234	2	11 QUEENS PASS
HARTWELL, JACK & CAROL	0110	16	53.11			09394 01428	2	7 MEADOWS RUN DRIVE
HASSAN, SHEREF & KAGA, MIRA	0138	22.05	5			09496 02128	2	6 PARKWOOD LANE
HASSEN, RONALD & JENNIFER	0007	1	78.06			05486 00114	2	3 GRAND COURT
HAUCK, GEORGE & LAURA	0037	7.02	41			08189 04681	2	4 MALVERN COURT
HAUSS, DAVID J	0059	7.29	2			09304 08217	2	32 LAURELWOOD DRIVE
HAWRYLAK, JASON R & ALICIA MARIE RA	0251	44.02	3			09608 05478	2	20 FARMGATE DRIVE
HAYES, JOHN M. & BRADY, JULIE	0105	16	18			05511 00421	2	4 LAKEVIEW TERRACE
HAYNES, PAUL T II & MICHELE N	0084	11	31			09700 09565	2	39 FAIRWAY EAST
HAZARD, MICHAEL & ELISE L	0228	41.02	34			09582 03402	2	4 LAFAYETTE KEY
HEAL, DARREN R & DANIELLE F	0008	1	85.01			09470 08649	2	115 CLOVER HILL ROAD
HEALEY, WILLIAM H & KIM E	0200	35.05	6			09238 03906	2	29 DANA LANE
HECKLER, RUSSELL & MARGOT	0210	40.01	6			08459 03979	2	2 BARBARY LANE
HEIDELBERG, JAY	0034	7.02	19			09725 09924	2	3 EAST LARCHMONT DRIVE
HEISMANN, FRED L & MUJIBUN KAHN	0033	7.01	7			05889 00082	2	3 MAPLE DRIVE
HELLER, PHILIP A & JANIS D	0101	14	13				2	8 REVOLUTIONARY ROAD
HELLER, ROBERT & PATRICIA	0015	2	22			08255 05423	2	19 CLOVER HILL LANE
HELLMANN, TIMOTHY J & MAUREEN E	0197	35.02	16			08843 07686	2	64 BEAVER DAM ROAD
HELMS, ERIC C & ROSEMARIE M	0045	7.10	1			09177 08841	2	9 PROVINCIAL PLACE
HENDRZAK, ANDREA J	0207	39	11.09			09620 02511	2	2 NOBLE COURT
HENNESSEY, MARK E & DANIELLE M	0098	13	75			08773 06327	2	24 WESTMINSTER DRIVE
HENNESSY, THOMAS E JR & PAMELA B	0054	7.21	24				2	63 MAPLE DRIVE
HENNINGSON, CARL & KRISTIN	0186	34	22			09696 08586	3A	299 ROUTE 537
HENNINGSON, CARL & KRISTIN	0186	34	22	QFARM		09696 08586	3B	299 ROUTE 537
HENRIQUES, JOSE & MEREDITH	0108	16	43			09073 06324	2	7 OLD FARM ROAD
HERGENROTHER, REINHARDT L JR & CARMEL	0052	7.21	3			09732 09224	2	69 TULIP LANE
HERING, ROBERT J & MARIE	0034	7.02	15			09166 02799	2	56 TULIP LANE
HERMAN, JEFFREY & ROBYN	0004	1	39			08576 01993	2	53 GLENWOOD ROAD
HERNANDEZ, BEATRIZ & PRIOLO, FRANK	0139	22.06	2			09466 08203	2	7 WESTGATE COURT
HERZOG, DAVID M & LENTINE, GWENN, TRUSTEE	0157	29	9.05			09546 01424	3A	1 FREEMONT LANE
HERZOG, DAVID M & LENTINE, GWENN, TRUSTEE	0157	29	9.05	QFARM		09546 01424	3B	1 FREEMONT LANE
HESS, MICHAEL & JENNIFER	0003	1	20			09173 09303	2	15 MOUNTAINSIDE DRIVE
HETTMANN, WILLIAM J & RITA	0044	7.08	6				2	14 WOODLAND DRIVE
HI TECH DEVELOPMENT CORP	0146	23	13.06			09728 04711	1	10 DEERPETH LANE

TAXING DISTRICT NO. 10 COLTS NECK

COUNTY NO. 13 MONMOUTH

NAME OF OWNER ADDITIONAL OWNERS	PAGE NO.	BLOCK NO.	LOT NO.	LOT QUALIF.	ACCOUNT NO.	DEED BOOK PAGE	CLASS	PROPERTY LOCATION
HICKS, RUSSELL E & MARTHA E	0102	14	21					32 REVOLUTIONARY ROAD
HIGGINS, DANIEL & JACLYN	0194	35	30			09040 05952	2	28 RIMWOOD LANE
HIGGINS, FLORA T	0278	51	7				2	31 WATER STREET
HIGGINS, JOSEPH P & SUSAN L	0048	7.14	6				2	24 SPRING GARDEN AVENUE
HIGGINS, JOSEPH P 3RD & ELIZABETH G	0092	12.03	1			09566 08032	2	31 WHITE OAK DRIVE
HIGH, A MICHAEL & EILEEN M	0109	16	52			08384 01870	2	115 HEULITT ROAD
HIKADE, TIMOTHY & KIMBERLY	0197	35.02	13			09154 09485	2	52 BEAVER DAM ROAD
HILL, ROBERT J SR & ELIZABETH H	0130	21.05	1			09681 07726	2	193 LAIRD ROAD
HILLER, RONALD G & SHERRI R	0141	22.07	22				2	59 CARRIAGE HILL DRIVE
HILLIER, ROBERT E & KATHLEEN M	0017	3	17				2	36 SADDLE RIDGE
HINES, EDWARD III & DRYJA, KAREN AN	0093	13	14			09680 00194	2	261 HEYERS MILL ROAD
HINES, WILLIAM & DENISE GURKAS	0188	35	1.02			05844 00823	2	240 PHALANX ROAD
HIRSCH, CAROLE	0164	29.08	5				2	12 JOSHUA HUDDY DRIVE
HIRSCHHORN, HOWARD W & ESTHER	0014	2	13				2	1048 RT. 34
HNAT, DIANNA	0168	29.13	9			08969 04696	2	36 VILLAGE LANE
HNAT, JOSEPH A & ALICE M	0038	7.03	19				2	21 MAPLE DRIVE
HNAT, KATHERINE	0225	41.01	87			05956 00634	2	2 CULPEPER KEY
HOAGLAND, GARY J & JACQUELYN POLAND	0161	29.01	9				2	119 ROUTE 537
HOEKER, CHRIS & KATHLEEN	0095	13	35			08456 01659	2	151 HEULITT ROAD
HOELZLER, MICHAEL & PATRICIA	0189	35	1.24			09287 04767	2	6 UTOPIA DRIVE
HOFFBAUER, ROBERT W & CATHERINE S	0104	16	12.03			08357 04046	2	2 SHAWNEE COURT
HOFFMAN, DANA & BENNETT TYLER TENANT	0040	7.05	8			09022 05787	2	20 EAST LARCHMONT DRIVE
HOGAN, THOMAS	0147	23	13.12			09266 03340	2	3 FOREST WAY
HOLDEN, MICHAEL & EMILY	0051	7.20	2			09291 01332	2	64 LAURELWOOD DRIVE
HOLINKO, MYRON & NADIA	0043	7.07	23				2	80 CLOVER HILL ROAD
HOLLANDER, RACHEL & SHILLINGLAW, GR	0200	35.05	4			09650 01125	2	37 DANA LANE
HOLLENBECK, ROBERT C & PATRICIA A	0210	40.01	4				2	148 LAKESIDE AVENUE
HOLOVACH, JOHN & JILL	0116	17	24			09291 07464	2	19 LENAPE LANE
HOPKINSON, BAO SON & LORNA	0225	41.01	88			08086 00334	2	2 BLACKSMITH PASS
HORBAL, JOHN T	0207	39	11.04			09602 03438	2	7 NOBLE COURT
HORKHEIMER, IAN & DASKALAKIS, NIKKI	0027	6	11.04			08865 02371	2	3 THUNDER LANE
HORNECK, ROBERT & DENISE	0185	34	16.13				2	42 ORCHARD LANE
HORNSTER, MARIE K	0187	34	27			09336 02598	2	17 NORTH POINT DRIVE
HOROWITZ, ROBERT & SARA	0215	41.01	5.02			09457 05499	2	5 HAMBLETONIAN DRIVE
HOU, JIANN-TYN & NIFEN	0213	41	7.05			05611 00209	2	3 SLOPE BROOK LANE
HOUS, JOSEPH D & CHERYL A	0135	22	10.03			05806 00922	2	10 DRIFTWOOD LANE
HOVNANIAN, ESTHER KEVORK	0056	7.25	4			09426 08761	2	16 MULBERRY LANE
HOWARD, GREGORY & LAUREN	0106	16	32			09029 04913	2	3 GREEN HILL ROAD
HOWARD, MICHAEL & YOLANDA	0257	46	1.22			08432 01208	2	5 LOCKWOOD RUN
HOZAYEN, OSAMA & MONA AWAD	0026	6	10.13			08437 03743	2	2 BERKLEY PLACE
HPC, LLC	0134	22	3.01			05926 00321	2	5 ROUND HILL ROAD
HRYMACK, KYLE & ELENA	0003	1	24			09520 00564	2	24 GLENWOOD ROAD
HU, BIN & TANG, HAI PING	0229	41.02	49			09353 03338	2	8 MORRISFIELD PASS
HUANG, YINGHAO	0141	22.07	21			09172 05336	2	55 CARRIAGE HILL DRIVE
HUBBARD, MARIAMA P, TRUSTEE	0273	50.01	4.02			09642 08642	2	6 RAMAPO COURT
HUDSON, WILLIAM H & WENDY J	0133	21.09	9				2	619 HIGH BRIDGE ROAD
HUGG, JOHN L & PATRICIA A	0015	2	17			08380 00241	2	41 CLOVER HILL LANE
HUGHES, JAMES P	0041	7.06	2			08042 08480	2	30 SQUIRE TERRACE
HUGHES, ROBERT & LAURA	0192	35	22.08			05994 00978	2	1 MONTANA DRIVE
HULSE, STEPHEN, C/O ROBERT J MCGOWAN	0273	50	24.01			09721 03436	1	144 HOCKHOCKSON ROAD
HUNTER, DAVID & JOANNE	0039	7.03	25			09454 06597	2	45 MAPLE DRIVE
HUNTLEY, WILLIAM J	0197	35.03	6			08972 08717	2	41 BEAVER DAM ROAD
HURTA, JAMES S	0256	46	1.09			09326 08428	2	3 CYPRESS WAY
HUSSAIN, MOHAMMED TALAT & HUMA SAMY	0246	43.02	3			09614 07906	2	136 STONE HILL ROAD
HUSSEY, PETER G. & CARLA A.	0197	35.03	5			05485 00765	2	45 BEAVER DAM ROAD
HYE PIE LLC	0263	48	8.02			09153 09395	4A	283 RT. 34
IACONO, JOSEPH & MADELEINE	0039	7.03	23			08171 08677	2	37 MAPLE DRIVE
IACONO, VINCENT A & ELIZABETH	0123	21	3.03				15F	10 FIRESIDE DRIVE
IACOPELLI FAMILY 2025 IRREVOCABLE T	0008	1	84			09750 07473	2	121 CLOVER HILL ROAD
IANELLI, MICHAEL & CORINNA	0110	16	53.05			08786 00639	2	7 MAGNOLIA LANE
IANNACONE, RONALD J	0086	12	3.05			09285 06046	2	31 DOWNING HILL LANE
IENTILE, JAMES R & SANDRA J	0082	11	14				2	84 CRINE ROAD
IERARDI, ANTHONY & MARGARET	0154	27	14			08385 03489	2	36 MANOR ROAD
IFARM NJ, LLC	0136	22	17			09424 03127	3A	77 MONTROSE ROAD
IFARM NJ, LLC	0136	22	17		QFARM	09424 03127	3B	77 MONTROSE ROAD
ILLMENSEE, MAUREEN	0234	41.02	84.01			08735 03295	2	24 PARKER PASS
IMBRIANO, MARIO & KIMBERLY	0224	41.01	81			09300 01212	2	14 CULPEPER KEY
INCANTALUPO, JOHN & SIOBHAN	0111	16	53.19			09186 02593	2	11 OLD STABLE WAY

TAXING DISTRICT NO. 10 COLTS NECK

COUNTY NO. 13 MONMOUTH

NAME OF OWNER ADDITIONAL OWNERS	PAGE NO.	BLOCK NO.	LOT NO.	LOT QUALIF.	ACCOUNT NO.	DEED BOOK PAGE	CLASS	PROPERTY LOCATION
INDELICATO, MARK S. & KAREN	0156	29	8.05			05588 00211	2	8 GOOSE POINT DRIVE
INDELICATO, SAMANTHA & KELLY, GEOFF	0048	7.14	10			09612 07392	2	13 WEDGEWOOD AVENUE
INDENBAUM, YAKOV, TRUSTEE	0085	12	2.02			09346 04199	2	1 BELLAIRE COURT
INGLIS, MARK P. & VERONICA	0153	27	2			05617 00392	2	67 ROUTE 537
INGRAO, GIUSEPPE & CHRISTINE	0127	21	33			09715 01924	2	821 LOVETT ROAD
INGULLI, BARBARA ANN	0006	1	70			08887 07391	2	25 CHRISTOPHER DRIVE
INNUCCI JR., NUNZIO L & FILOMENA A	0190	35	7.04			05532 00043	2	5 WIDE HORIZONS DRIVE
INVESTOR SAVINGS BANK&CITIZENS BANK	0173	31.01	9				4A	360 RT. 34
IOIA, JOSEPH	0279	51	14			08387 05422	2	139 HOCKHOCKSON ROAD
IOP TRUST	0146	23	9			09643 07411	2	138 MONTROSE ROAD
IRELAND, JASON K & NICOLE	0228	41.02	35			09356 00096	2	2 LAFAYETTE KEY
IRMIYAYEV, MARK & ABRAMOV, NATALI	0019	5	6			09534 06930	2	44 WILLOWBROOK ROAD
IRRGANG, MICHAEL & BRENDA	0038	7.03	9			09366 06601	2	41 TULIP LANE
IVY LEAGUE FARM, LLC	0075	10	2.02			09642 06253	3A	14 PRINCETON LANE
IVY LEAGUE FARM, LLC	0075	10	2.02	QFARM			3B	14 PRINCETON LANE
J AND J ENTITIES, LLC	0263	48	7.03				4A	295 RT. 34
JACKIEWICZ, CHESTER	0200	35.04	16			09590 07711	2	31 RIMWOOD LANE
JACOBS, TOPSIE	0007	1	78			09388 07631	2	97 CLOVER HILL ROAD
JACOBSON, THOMAS DAVID & MARYBETH	0277	51	2.25			08371 09037	2	6 SQUAN SONG LANE
JACOBY, MARY JEAN, TRUSTEE	0225	41.01	97			08851 09292	2	4 ARMISTEAD KEY
JACOUTOT, TIMOTHY & SHARI	0095	13	33			09668 09107	2	13 ANN STREET
JAKUBIK, TODD & ELIZABETH	0196	35.01	16			08651 07312	2	16 BRISBANE HILL DRIVE
JAKUBOWSKI, RICHARD	0219	41.01	29			09132 00041	2	9 HANCOCK PASS
JAMNER, ALEXANDRA NAPOLITANO & DREW	0207	39	11.07			09469 08664	2	6 NOBLE COURT
JANIW, ANDREW W & COLLEEN A	0223	41.01	62			09544 07939	2	7 EXETER PASS
JANKOSKI, ALAN E & ANNE D	0051	7.18	7				2	6 NORMANDY PLACE
JANNARONE, STEVEN K & CHRISTINE	0162	29.04	5				2	44 STONEY CREEK LANE
JASINSKI, EVAN POLEWCHAK	0166	29.10	14			09149 01992	2	12 MILL POND LANE
JCL REALTY LLC	0057	7.26	1			09636 06388	2	5 LAURELWOOD DRIVE
JCL REALTY LLC	0124	21	3.13			08964 04017	2	39 SPRUCE LANE
JCL REALTY LLC	0180	33	34			09168 03208	2	28 CREAMERY ROAD
JEFFERY, WILLIAM & KARYN M	0005	1	52			08964 03987	2	5 MOUNT VERNON COURT
JEFFREY J SCHWALJE REVOCABLE TRUST	0075	10	2.05				2	23 PRINCETON LANE
JEGERS, EGIL H.	0044	7.08	8			09639 04057	2	23 HILLSDALE ROAD
JEN, CONNIE HSIN & STONE, TIMOTHY	0217	41.01	21			05864 00931	2	9 IRETON KEY
JENSEN, CRAIG W & DEBI L BENNETT	0125	21	9			09584 01722	2	701 LOVETT ROAD
JERSEY CENTRAL P&L %FE SER.TAX DEPT	0173	31.01	1				1	390 RT. 34
JERSEY CENTRAL POWER & LIGHT CO	0283	56.01	3			09500 03257	1	ASBURY AVE
JERSEY CENTRAL POWER & LIGHT CO	0283	56.01	4			09500 03257	1	7200 ASBURY AVENUE
JESSOP, PAUL & LAURIE MOLNAR	0076	10	8	QFARM		08255 02789	3B	113 LAIRD ROAD
JESSOP, PAUL & MOLNAR, LAURIE	0076	10	8			08255 02789	3A	113 LAIRD ROAD
JIVANI, KERRIM & KHAIRUNNISA	0216	41.01	5.07			09264 03946	2	3 MESSENGER DRIVE
JJA HOLDING COMPANY, LLC	0149	23	24			09713 00676	2	49 CEDAR DRIVE
JKCH OF NEW JERSEY, LLC	0011	1.01	28			09680 00549	2	42 THE ENCLOSURE EAST
JMF REALTY GROUP LLC	0275	51	2.01			08688 05972	2	410 ROUTE 537
JMF 42 REALTY, LLC	0265	48	21.05			09749 00430	2	36 YEARLING PATH
JOERGER, NICHOLAS L & KATHLEEN A	0199	35.04	8			09731 06260	2	28 BEAVER DAM ROAD
JOHANSEN, ERIC S	0220	41.01	40.01			09014 01773	2	16 FEDERAL KEY
JOHANSEN, JUNE M	0077	10	10				2	32 COLONIAL TERRACE
JOHN SUNNY & SUSAN	0143	22.08	17			05525 00395	2	53 MONTROSE ROAD
JOHN, ANDY & ANISHA	0167	29.12	3			09145 05344	2	25 NEW STREET
JOHNSEN, NIELS M & MARLENE	0119	19	11.02				3A	133 MUHLENBRINK ROAD
JOHNSEN, NIELS M & MARLENE	0119	19	11.02	QFARM			3B	133 MUHLENBRINK ROAD
JOHNSON, ADAM & CHEN, CAROLYN	0131	21.06	15			09223 06145	2	22 SARATOGA DRIVE
JOHNSON, ALEXANDER S & LAURA M	0140	22.07	1			09576 07415	2	111 MONTROSE ROAD
JOHNSON, CARL E. & MILDRED O.	0057	7.25	15				2	25 LAURELWOOD DRIVE
JOHNSON, DONALD JR. & SHARON L	0196	35.02	5			08525 09248	2	13 BRISBANE HILL DRIVE
JOHNSON, GARY & NANCY MANCINI	0028	6	24				2	20 HILLMONT TERRACE
JOHNSON, JULIE	0003	1	19			08688 09850	2	19 MOUNTAINSIDE DRIVE
JOHNSON, RALPH & ANGEL	0114	17	10.07			09052 06772	2	18 COUNTRY CLUB LANE
JOHNSON, ROBERT & BOBKO, KRISTIN	0151	25	6			09092 06301	2	57 BUCKS MILL ROAD
JOHNSTON, DONALD & JANET	0099	13	87				2	12 DEEP WOOD LANE
JOHNSTON, PETER & CHRISTIN	0052	7.21	1			09264 04073	2	61 TULIP LANE
JONES, DANIELLE LEE	0234	41.02	85.03			09054 05832	2	14 PARKER PASS
JONES, DAVID & SONIA	0275	51	2.05			09217 09361	2	11 DEPUTY MINISTER DRIVE
JORDAN, CHRISTOPHER & MARGARET M	0146	23	13.03			09573 08066	2	22 DEERPATH LANE
JORDAN, JAMES B JR & MAUREEN	0133	21.08	2			08579 07834	2	612 LOVETT ROAD
JOSEPH & WILLIAM STAVOLA INC	0209	40	6				3A	SWIMMING RIVER ROAD

TAXING DISTRICT NO. 10 COLTS NECK

COUNTY NO. 13 MONMOUTH

NAME OF OWNER ADDITIONAL OWNERS	PAGE NO.	BLOCK NO.	LOT NO.	LOT QUALIF.	ACCOUNT NO.	DEED BOOK PAGE	CLASS	PROPERTY LOCATION
JOSEPH M CAMMARATA LIVING TRUST	0146	23	13.04			09639 08559	2	18 DEERPATH LANE
JOSEPH, WILLIAM G & MICHELLE	0225	41.01	95			09654 09004	2	16 BLACKSMITH PASS
JOSKOWSKI, ANDREW M & FERN R	0220	41.01	38			05484 00333	2	16 GOVERNOR KEY
JOSTOCK, PATRICK J & NANCY	0013	1.01	53				2	58 MOUNTAINSIDE DRIVE
JOURNICK, PATRICE C	0130	21.06	3			08778 03473	2	6 SARATOGA DRIVE
JOYCE A & PAUL R DANIELE FAMILY IRR	0146	23	13.08			09718 04631	2	7 DEERPATH LANE
JOYCE, JOSEPH & JUDITH	0164	29.09	1				2	15 WILLIAMSBURG SOUTH
JR66PEGASUS, LLC	0113	17	6.01			09595 03681	3A	3 PEGASUS DRIVE
JR66PEGASUS, LLC	0113	17	6.01	QFARM		09595 03681	3B	3 PEGASUS DRIVE
JULIANO, JOSEPH JR & NOREEN	0278	51	7.02				15F	171 HOCKHOCKSON ROAD
JULIANO, RONALD P & ROBERT P JR	0279	52	2			09428 04629	3A	26 WATER STREET
JULIANO, RONALD P & ROBERT P JR	0279	52	2	QFARM		09428 04629	3B	26 WATER STREET
JULIANO, SAMUEL P & CHRISTOPHER P	0181	34	1			09336 09893	3A	96 MUHLENBRINK ROAD
JULIANO, SAMUEL P & CHRISTOPHER P	0181	34	1	QFARM		09336 09893	3B	96 MUHLENBRINK ROAD
JURGIELEWICZ, JANET A IRREVOCABLE T	0171	30	23			08439 06285	2	29 HEYERS MILL ROAD
KACANDES, PAUL	0261	46	17.07			08621 09207	2	39 LELAND ROAD
KACZOR, EVAN E & BASIA	0281	53.01	4			09696 07263	2	103 OBRE ROAD
KAILA, SUKHWINDER & KAMALJIT	0032	7	7.10			09546 01048	2	1 LAREDO DRIVE
KALBROSKY, BRUCE & ANGELA	0123	21	3.07			08102 06339	2	26 FIRESIDE DRIVE
KALISZ, ANDRZEJ & MALGORZATA	0100	13.01	6			08012 07055	2	4 ANN STREET
KALLAS, PAUL & STETHY	0091	12.01	7			05696 00990	2	14 WHITE OAK DRIVE
KANE, SEAN FRANCIS & JENNIFER L	0103	16	9			08905 04012	2	85 HEYERS MILL ROAD
KANFER, ALEXANDER	0009	1.01	2.08			09566 00807	2	5 RICHMONDE COURT
KANTHAN, RAMA L & RAJESWARI, TRUSTEE	0138	22.02	12			09539 06289	2	151 MONTROSE ROAD
KAPADIA, SUDIPT & KOLOMEYSKAYA, SVE	0113	17	2.03			09540 04205	2	2 AFFIRMED COURT
KAPE, BRANDON & CHRISTINA	0052	7.20	9			09635 07822	2	39 MULBERRY LANE
KAPITAN, JAMES & DARLENE	0043	7.07	20			08569 08096	2	25 SQUIRE TERRACE
KAPITAN, JAMES A & DARLENE D	0043	7.07	21			09396 03604	2	21 SQUIRE TERRACE
KAPSASKIS, CHRISTOPHER & NICOLE	0243	42	7.01			09641 03697	2	1 COPPERLEAF LANE
KAPUR, ANISH	0002	1	10.09			09571 02579	2	2 TOLL HOUSE LANE
KARACH, JERRY	0107	16	33.14			05499 00608	2	4 HOMESTEAD DRIVE
KARAKOGLU, GEORGE & AVRA	0209	40	3				2	28 LAKESIDE AVENUE
KARANIEWSKY, THOMAS A & LISA	0225	41.01	85				2	6 CULPEPER KEY
KARCHAR, CHARLES A. & KAREN S.	0011	1.01	32			05536 00380	2	58 THE ENCLOSURE WEST
KARDANE, IRVING & RODETT	0209	40	4				2	417 ROUTE 537
KARIS, ELAINE	0189	35	1.18			09562 09902	2	8 BRANDYWINE LANE
KARL, TERRY J & ELLEN S	0045	7.10	8			09285 08904	2	9 GEORGETOWN ROAD
KARRAS, NICHOLAS G & SHAWN M	0055	7.23	9			09387 07951	2	22 SHERWOOD LANE
KASCHAK, GEORGE (ESTATE)	0214	41	25				2	29 KATHLEEN DRIVE
KASPEROWICZ, KONRAD & MICHELLE	0201	35.05	18			08207 00094	2	52 WOODHOLLOW ROAD
KASZTAN, JOHN & KAREN	0153	27	8			09313 01897	2	16 MANOR ROAD
KATES, ERIC & SHARI	0031	7	4.09			05694 00758	2	10 PACER COURT
KATHLEEN M SKELTON REVOCABLE FAMILY	0149	23	21			09759 08595	2	47 ROUTE 537
KATIRAEI, MOHAMMED & MERIKHI, LALEH	0274	50.01	5.10			08953 04259	2	1 RAMAPO COURT
KATZ, STACEY & ZALEWITZ, STEVEN M	0223	41.01	68			09371 00614	2	4 DUKE PASS
KATZ, STEVEN	0158	29	14.02			09313 07616	2	2 SHADY TREE LANE
KATZ, STEVEN & DAWN	0251	45	1.02			08144 02563	2	52 MINE BROOK ROAD
KAUFMAN, JORDAN & SMITH, JAIME M	0151	25	3			09309 04168	2	10 LAKE DRIVE
KAUFMAN, MATTHEW & KIMBERLY	0171	31	4			09084 07015	2	460 RT. 34
KAVANAGH, LAURA	0205	38	11			08867 03203	2	210 SWIMMING RIVER ROAD
KAY, JEFFREY	0093	13	15			09512 07942	2	257 HEYERS MILL ROAD
KAZANI, EDMOND & DZEVAIRE	0148	23	20.04			09295 05180	2	10 VICTORIAN WAY
KEAN, MICHELLE	0008	1	81			09706 08254	2	17 BOUNDARY ROAD
KEARNS, DIAN & MICHAEL	0062	7.31	1.10			09510 02874	2	31 CHESTNUT DRIVE
KEIFER, MARK D & MCARTHUR, DANA M	0066	8	11			09412 05121	2	104 CONOVER ROAD
KEISER, CATHY ANN MULLIN	0250	44.01	22				2	28 BEACON DRIVE
KEITH, JAMES W & ERNESTINE	0142	22.08	5			09611 06818	2	26 WILLOW LAKE DRIVE
KELLER, RYAN & STEPHANIE	0159	29	14.15			09651 02724	2	3 SHADY TREE LANE
KELLY, BRIAN S & RITA L	0090	12	24.02			08972 03482	2	32 CONTINENTAL COURT
KELLY, CHRISTOPHER J & DEBRA ANN	0014	2	7			08063 04899	2	7 HIGHFIELD LANE
KELLY, KEVIN & JULIE	0070	9	17			09681 00505	2	785 RT. 34
KELLY, PATRICK	0169	30	4			09747 04226	2	36 NEW STREET
KELLY, THOMAS	0169	30	1			08769 07997	2	37 HEYERS MILL ROAD
KELLY, TIMOTHY & SUZANNE	0233	41.02	84			08512 01308	2	18 PARKER PASS
KELLY, TONY & CHRISTINA	0104	16	12.05			09638 05911	2	6 SHAWNEE COURT
KENNEDY, PATRICK & SHAROLYN	0038	7.03	21			09088 09666	2	29 MAPLE DRIVE
KENNY, PETER J & KATHLEEN M	0033	7.01	6			09600 05375	2	2 LOCUST PLACE
KERNITSKY, ROMAN & LYDIA	0144	22.09	7				2	52 CARRIAGE HILL DRIVE

TAXING DISTRICT NO. 10 COLTS NECK

COUNTY NO. 13 MONMOUTH

NAME OF OWNER ADDITIONAL OWNERS	PAGE NO.	BLOCK NO.	LOT NO.	LOT QUALIF.	ACCOUNT NO.	DEED BOOK	DEED PAGE	CLASS	PROPERTY LOCATION
KESELMAN, IRA G. & SHARI S.	0189	35	1.19			05680	00962	2	6 BRANDYWINE LANE
KESSLER, SHERYL, TRUSTEE	0089	12	24.01			09393	05762	2	31 CONTINENTAL COURT
KETELSEN, KEVIN F & DANA	0048	7.14	4					2	16 SPRING GARDEN AVENUE
KETSEAS, POLIVIOS & DONNA	0066	8	17			08898	05151	2	16 TORY COURT
KEVILL, TIMOTHY J & LYDIA	0229	41.02	39					2	5 MORRISFIELD PASS
KEVIN WARD DESCH FAMILY TRUST	0008	1.01	2.02			09468	08694	2	4 RICHMONDE COURT
KHAROD, AMIT & EBELYSS	0266	48	21.24			08725	09534	2	6 BLOSSOM HILL
KHARYTONOVA, NATALIYA, ETAL, TRUSTEE	0192	35	22.09			09613	09474	2	3 MONTANA DRIVE
KHAZIN, VADIM & VERA PODKAMENNAYA	0221	41.01	44.02			05406	00659	2	44 FEDERAL KEY
KIECHLIN, SUSAN	0167	29.12	4			05772	00106	2	29 NEW STREET
KILBRIDE, GEORGE, B & NORMA, J & HAROLD, C	0268	48	25			09254	08654	3A	310 ROUTE 537
KILBRIDE, GEORGE, B & NORMA, J & HAROLD, C	0268	48	25	OFARM		09254	08654	3B	310 ROUTE 537
KILEY FAMILY LIVING TRUST (2006)	0084	11.01	5			09590	09680	2	20 FAIRWAY EAST
KILLEEN, GEORGE A & JILL E	0045	7.10	3			09052	02125	2	29 GEORGETOWN ROAD
KILLICK, JOHN & JESSICA	0230	41.02	59			08917	05591	2	12 NICHOLSON KEY
KIM, BU YOUNG	0162	29.02	9			09648	07884	2	9 MILLBROOK LANE
KIM, TAEHUI & CHA YOUNG	0229	41.02	37			09083	00303	2	1 MORRISFIELD PASS
KING, SHAWNYA	0110	16	53.10			09620	02542	2	5 MEADOWS RUN DRIVE
KING, EARL C & MARCIA M	0208	39.02	4			08374	01387	2	7 LINDY LANE
KINLIN, ANGELA W	0053	7.21	11			08006	06553	2	11 SYCAMORE PLACE
KIRCHER, JOSEPH & KERLY	0235	41.02	98			09657	07365	2	7 QUEENS PASS
KIRK, JAMES & KELLY	0276	51	2.13			08922	09209	2	34 DEPUTY MINISTER DRIVE
KIRTANI, PRASANNA G & SHREYA	0186	34	25			09129	05713	2	9 NORTH POINT DRIVE
KISSEL, JOHN R.	0279	51	13			08453	04966	2	143 HOCKHOCKSON ROAD
KLATSKY, ALAN M & MAXINE	0208	39.02	7			08677	02726	2	89 GALLOPING HILL ROAD
KLECKO, JOSEPH EDWARD & DEBORAH LYNN	0148	23	20.02			09541	01423	2	6 VICTORIAN WAY
KLEIN, JEREMY & OLGA	0135	22	10.08			09030	09574	2	30 DRIFTWOOD LANE
KLEIN, JOSEPH & RICKI	0252	45	1.06			09216	07083	2	36 MINE BROOK ROAD
KLEIN, MARCI	0008	1	80.06			09710	04103	2	1 MOONLIGHT DRIVE
KLEIN, WILLIAM A & MARY B	0016	3	9			03955	00693	2	4 SADDLE RIDGE
KLEINER, STANLEY & HELENE & VAUGHN,	0242	42	5.02			09598	09341	2	179 STONE HILL ROAD
KLEINSORGEN, ROGER	0273	50.01	4.01			09650	07639	2	5 RAMAPO COURT
KLEMENTOWICZ, EDWARD & CHERYL	0158	29	14.03			09650	01794	1	4 SHADY TREE LANE
KLINGMAN, JAMES & SUSAN	0073	9	62			09369	00824	2	5 BIG BROOK TERRACE
KLOTSMAN, ARTHUR & ARONOVICH, ILONA	0268	48	23.16			09332	07859	2	6 CHUKKER COVE
KLUG, BRADLEY SCOTT & SOBEL, JENNA	0223	41.01	61			09611	05782	2	9 EXETER PASS
KNECHT, KEVIN	0219	41.01	30.02			09190	00016	2	3 HANCOCK PASS
KNEUTE, ELIZABETH M & PETER J	0166	29.10	19			09161	04053	2	57 HEYERS MILL ROAD
KOBLENTZ, MICHAEL E & BETTE LOU	0202	35.06	8					2	7 RIMWOOD LANE
KOBRINSKI, HAIM & MILDRED	0087	12	7					2	70 CEDAR DRIVE
KODKANY, SAMEER & MIGDALIA	0062	7.31	1.11			09351	03721	2	27 CHESTNUT DRIVE
KOHLMANN & ROSPONDEK FAMILY CHARITA	0260	46	3.01			08429	07299	1	15 HOMINY HILL ROAD
KOHM, JOSEPH A & ROSEANN	0281	53.01	5			09034	06826	2	99 OBRE ROAD
KOHM, KEVIN R. & LINDA J.	0177	33	7.02			05686	00109	2	39 MUHLENBRINK ROAD
KOLAKOWSKI, JEANNE M & JOSEPH	0254	45.01	7			08040	09740	2	16 SALEM DRIVE
KOLEFAS, CHRIS & STAIKOS, MICHELE	0042	7.07	7			08423	01040	2	22 MAPLE DRIVE
KOLEFAS, CHRIS & STAIKOS, MICHELE	0043	7.07	27			08423	01040	1	6 MAPLE DRIVE
KOLODY, MICHAEL & DEFEO, SUMMER	0047	7.12	6			09241	06595	2	16 RIDGE ROAD
KONDRUP, JOANNE F	0219	41.01	35			08854	03670	2	10 GOVERNOR KEY
KOONTZ, JILL	0227	41.02	20			09270	09684	2	16 KENSINGTON PASS
KOPKO, JON & MARY	0023	6	9.06					2	5 DOGWOOD COURT
KORNBLUH, PHILLIP & EILEEN	0168	29.12	7.02			05887	00914	2	47 HEYERS MILL ROAD
KOSTAS, GEORGE & VASILIKI	0039	7.04	8			09165	04083	2	41 EAST LARCHMONT DRIVE
KOSTER, ADAM & KAREN	0254	45.01	5			09122	02897	2	24 SALEM DRIVE
KOSTKA, DAVID G & HEATHER S	0071	9	36					2	75 BLACKBRIAR DRIVE
KOTECHA, NILESH K & GUL, SHEBA	0118	17.01	10.21			09290	08855	2	17 COUNTRY CLUB LANE
KOTHARI, SUBHASH & ANITA	0035	7.02	34.04					2	5 WARRENTON LANE
KOUNIS, GEORGE & PENELOPE	0127	21	32			08895	04570	2	801 LOVETT ROAD
KOUTRIS, GEORGE & KATHLEEN	0038	7.03	16			08018	06176	2	9 MAPLE DRIVE
KOWALSKI, MARCIN & SULLIVAN, ERINMARIE	0176	33	2.12			09452	06012	2	7 COUNTRY MEADOW DRIVE
KOZICZ, MONIKA E & PRZEMYSŁAW M	0054	7.21	21			09547	02297	2	69 LAURELWOOD DRIVE
KRAFT, MICHAEL & JANET	0091	12.01	11			09080	02568	2	39 ACORN PLACE
KRASZEWski, RICHARD & LINDA	0006	1	64			08378	02706	2	8 CRAIG COURT
KRAVTSOV, ALEKSANDER & MARSAKOVA, A	0101	14	10			09525	03165	2	40 REVOLUTIONARY ROAD
KRIETZBERG, CURTIS S & PATRICIA	0127	21	34			08736	09006	2	901 LOVETT ROAD
KRISMAN, RACHEL	0229	41.02	40			09703	02819	2	7 MORRISFIELD PASS
KROECK, R & MANCINO V	0150	24	2			05478	00694	2	28 CRUSIUS PLACE
KROL, JULIAN N & EWELINA PAULINA	0226	41.02	5			09740	05151	2	10 JAMESTOWN PASS

TAXING DISTRICT NO. 10 COLTS NECK

COUNTY NO. 13 MONMOUTH

NAME OF OWNER ADDITIONAL OWNERS	PAGE NO.	BLOCK NO.	LOT NO.	LOT QUALIF.	ACCOUNT NO.	DEED BOOK PAGE	CLASS	PROPERTY LOCATION
KRONSTEDT, BRANDON M & JACLYN	0187	34	33			09163 00694	2	41 NORTH POINT DRIVE
KRUCHER, MADLENA	0224	41.01	77			09698 02986	2	7 CULPEPER KEY
KRUPA, ELLEN M	0096	13	44				2	245 HEYERS MILL ROAD
KRUPA, KENNETH A & YVETTE A	0066	8	18			08558 03197	2	12 TORY COURT
KRUSE, HAROLD R & DOROTHY A	0006	1	67				2	5 CRAIG COURT
KRYZANEKAS, DANIEL & ELAINE	0150	23	31			05699 00756	2	126 MONTROSE ROAD
KRZYZANOWSKI, AMANDA & COLIN	0021	6	8.18			09466 05035	2	23 RED HAWK ROAD SOUTH
KUBECK, JUSTIN P, TRUSTEE	0271	50	2.02			09393 03969	3A	108 HOCKHOCKSON ROAD
KUBECK, JUSTIN P, TRUSTEE	0271	50	2.02	QFARM		09393 03969	3B	108 HOCKHOCKSON ROAD
KUC, JOHN JOSEPH, TRUSTEE, ETAL	0210	40.03	1			09103 07699	2	86 WHITE PINE DRIVE
KUDLER, WALTER R & LINDA K	0056	7.24	2				2	88 TULIP LANE
KULHA, DEBORAH G	0237	41.02	132			09053 05796	2	202 STONE HILL ROAD
KUMAR, KISLAY & TRIVEDI, SANGEETA	0024	6	9.17			09661 01211	2	19 BIRCH LANE
KUMKE, DANIEL J. & KATHLEEN J.	0202	35.07	3			05622 00394	2	9 WOODHOLLOW ROAD
KURTZ, GLEN T. & NANCY J.	0246	43.01	7			05861 00970	2	141 FIVE POINT ROAD
KURTZ, LUCILLE B	0246	43.01	3			08956 03987	2	145 FIVE POINT ROAD
KUSHNIR, JOHN P. & ROSEMARIE	0143	22.08	10			08466 07287	2	7 WILLOW LAKE DRIVE
LA GRIPPO, MICHAEL F. III & DAWN A	0091	12.01	14			05802 00501	2	33 ACORN PLACE
LA LIMA, PETER S & THERESA	0155	29	1				2	152 BUCKS MILL ROAD
LA MORTE, VIRGINIA M.	0088	12	10			08068 00296	2	66 CEDAR DRIVE
LA PORTA, THOMAS & ANNE	0255	45.02	8			05628 00934	2	16 BROOKVIEW DRIVE
LA VERGNE LORRAINE L	0074	9.01	11			08083 05692	2	64 BLACKBRIAR DRIVE
LABITA, JOSEPH & CASSIDY	0064	7.31	2.07			09512 08999	2	36 HARTSHORN DRIVE
LABRADOR, RICARDO L	0073	9	57			09048 08965	2	16 PILGRIM WAY
LACALLE, JONATHAN & CHRISTINE	0176	33	2.10			09501 09657	2	11 COUNTRY MEADOW DRIVE
LAFFEY-BERG, MAUREEN & BERG, EDWARD	0088	12	18			09666 01764	2	9 WHITE OAK DRIVE
LAI, VEACESLAV	0169	29.13	16.03			09508 00610	2	155 ROUTE 537
LAICO, GLORIA M	0129	21.03	9			05893 00073	2	180 RICHDALE ROAD
LAING, WILLIAM & BARBARA	0005	1	53			09452 03291	2	29 GLENWOOD ROAD
LAIRD & CO	0186	34	17				1	LAIRD ROAD
LAIRD & CO, INC	0191	35	9				1	1 LAIRD ROAD
LAIRD & COMPANY INC	0191	35	12.02				4A	3 LAIRD ROAD
LAKEFIELD, BRIAN & HEATHER	0107	16	33.11			09708 07528	2	18 HOMESTEAD DRIVE
LAKHANI, VIPUL	0277	51	2.33			09469 05054	2	4 AIR DANCER LANE
LAM COLTS NECK LLC C/O JODI MONELLO	0174	32	9			08657 05306	4A	415 RT. 34
LAM, CHI K & CHRISTINA H	0222	41.01	54			08945 08385	2	18 EXETER PASS
LAMBERT, JOHN H & JILL	0137	22.02	6				2	24 HOLLAND LANE
LAMPART, JEFF & ALYSSA	0155	28	6			09426 02324	2	33 MANOR ROAD
LAND BANC TRUST	0265	48	21			09498 00641	3A	7 YEARLING PATH A,B&C
LAND BANC TRUST	0265	48	21	QFARM		09498 00641	3B	7 YEARLING PATH A,B,&C
LANE, JOHN E & MARGARET	0097	13	55			05837 00541	2	6 WELLINGTON COURT
LANG LIVING TRUST	0185	34	16.18			09722 07215	2	51 ORCHARD LANE
LANGER, CARL & TARA	0012	1.01	46			09435 09914	2	26 MOUNTAINSIDE DRIVE
LANGSETH, ROLLIN E & JANE M	0105	16	23				2	5 BROOKSIDE DRIVE
LANZA, GARY J & ANN	0213	41	6				2	100 FIVE POINT ROAD
LAO, JASON & TRACY	0030	7	2.21			09745 01411	2	31 HARTSHORN DRIVE
LAPOINTE, DANIEL J&TONI G&DIMARCO,F	0073	9	61			09620 08006	2	9 BIG BROOK TERRACE
LAPOLLA, PAUL J & CONNIE A	0073	9	54			09709 09798	2	39 PILGRIM WAY
LAPORTA, GABRIELLE	0233	41.02	82			09141 07688	2	34 PARKER PASS
LARA-REPETTO,NANCY	0092	12.02	4			08782 01260	2	6 WHITE OAK DRIVE
LARGEY, HENRY & KIMBERLY ANN	0024	6	9.07			05832 00876	2	3 DOGWOOD COURT
LARKIN, IAN & HILARY	0021	6	8.19			09520 08706	2	19 RED HAWK ROAD SOUTH
LARKO, INGA	0218	41.01	27.03			08846 07925	2	14 HANCOCK PASS
LAROCCA, FRANK, D. & HOLLY	0250	44.01	19			09127 03412	2	40 BEACON DRIVE
LAROCCA, JOSEPH & COLLEEN	0016	3	10			09389 05862	2	8 SADDLE RIDGE
LAROSA, JOHN & MARGARET	0083	11	26			09512 08030	2	19 FAIRWAY EAST
LARSEN, DOROTHY	0276	51	2.17			09461 02123	2	18 DEPUTY MINISTER DRIVE
LARUE, LORI & STEPHEN	0117	17	27			09398 03386	2	580 RT. 34
LASALLE FAMILY LIVING TRUST	0114	17	6.06			09738 03226	2	2 PEGASUS DRIVE
LASAMANA CIRILLO LLC	0262	48	2			08563 04801	4A	325 RT. 34
LATRENTA, DOUGLAS P & FELICIA A	0086	12	3				2	11 DOWNING HILL LANE
LAUDI JOHN & NOGUEIRA, BEATRICE	0015	3	1			08990 04271	1	1175 RT. 34
LAUFER, ROBT J & JUDITH M TRUSTEES	0104	16	14			08000 00304	2	6 GREEN HILL ROAD
LAURO, PETER & DONNA	0256	46	1.07			09554 01566	2	5 CYPRESS WAY
LAVIGNE, GABRIEL & JACQUELINE	0217	41.01	22			09154 07367	2	7 IRETON KEY
LAWRENCE J BATTAGLIA REVOCABLE TRUS	0156	29	8			09540 09322	2	2 GOOSE POINT DRIVE
LAWRIE, BRIAN & LISA	0258	46	1.30			09519 02223	2	6 COMSTOCK LANE
LAWSON, EDWARD & MARGARET	0281	53	20.03			08821 07334	2	9 PENNYROYAL COURT

TAXING DISTRICT NO. 10 COLTS NECK

COUNTY NO. 13 MONMOUTH

NAME OF OWNER ADDITIONAL OWNERS	PAGE NO.	BLOCK NO.	LOT NO.	LOT QUALIF.	ACCOUNT NO.	DEED BOOK	DEED PAGE	CLASS	PROPERTY LOCATION
LAWTON, WILLIAM & KRISTEN	0066	8	9			09755	03773	2	60 CONOVER ROAD
LAY, CLIVE & FRANCES	0279	51	15					2	43 WATER STREET
LAYTON, JOSEPH	0153	27	4			08698	07610	2	8 MANOR ROAD
LAZZARO SPOCK, LLC	0245	43	15			09494	05350	2	81 FIVE POINT ROAD
LAZZARO, RANDALL & KATHLEEN	0089	12	20			08177	05206	2	5 WHITE OAK DRIVE
LAZZARO, RICHARD & DANIELLE	0145	23	5.05			08418	05063	2	9 BRITTANY DRIVE
LEAHY, RAYMOND & CASSANDRA	0055	7.23	1			08656	09897	2	73 TULIP LANE
LEBER, JAMES M & KATHLEEN M	0058	7.26	5					2	3 FOX HEDGE ROAD
LECCESE, FRANK	0151	26	3			05934	00805	2	1 LAKE DRIVE
LEDIG, KEVIN & PAMELA	0106	16	33.04			09759	04921	2	8 SHADOWBROOK DRIVE
LEE, CHI IL & WHA SUN	0157	29	9.04					2	7 FREEMONT LANE
LEE, CHOONG NAM & JUNG HEE	0024	6	9.08					2	1 DOGWOOD COURT
LEE, JOYCE M	0010	1.01	19					2	6 THE ENCLOSURE SOUTH
LEE, ROBERT W & CAROLYN K	0051	7.19	4					2	54 MULBERRY LANE
LEE, UYE TAH	0022	6	8.26			09002	07286	2	3 SILVERCOLT DRIVE
LEE, VANDY W & LISA C	0023	6	8.37			08284	02174	2	18 BOXWOOD DRIVE
LEE, WAYNE	0083	11	18			09461	00996	2	172 CRINE ROAD
LEES, JEREMY & SHARON	0279	52	3.01					2	22 WATER STREET
LEFANTE, THOMAS & JEANNE	0063	7.31	1.17					2	19 APPLETHORN COURT
LEHAF, MARY	0005	1	47			09089	02744	2	9 ASHLAND COURT
LEININGER, GREGORY J & RUTH L	0262	47	3			08151	07792	2	44 LELAND ROAD
LEMBO, JANICE	0259	46	1.46			08980	02654	2	4 BRETWOOD DRIVE NORTH
LENCKI, PETER & MARY	0194	35	27					2	16 RIMWOOD LANE
LENNON, JOHN R & SANTINI, ROSANNA	0195	35.01	11			08258	05023	2	32 DANA LANE
LENTZ, JONATHON M & ALLISON	0078	10	17			09563	03791	2	8 COLONIAL TERRACE
LENZO, JAMES & DENISE	0150	23	26					2	53 CEDAR DRIVE
LEONARD, JAMES A & JOANNE M	0178	33	12					1	MUHLNBRINK ROAD
LEONARD, JOHN J. JR. & ANNICK DUMA	0014	2	3			05633	00803	2	1 HIGHFIELD LANE
LEONARDI, STEVEN & GARRIDO, MATTHEW	0023	6	8.40		07068	09523	01905	2	6 BOXWOOD DRIVE
LEONARDO, ANN	0221	41.01	41.03			08321	05425	2	22 FEDERAL KEY
LEONARDO, JOSEPH R & DONNA M	0229	41.02	46					2	14 MORRISFIELD PASS
LEONHARDT, MARTHA ANN	0117	17	31			09072	02938	2	711 QUAIL HILL ROAD
LEONTARAKIS, GEORGE	0026	6	10.07			09719	03087	2	11 BERKLEY PLACE
LERNER, KENNETH S	0003	1	29			09261	00492	2	44 GLENWOOD ROAD
LESBIREL, PATRICK M & WERTHEIMER, L	0278	51	8			09603	02355	2	17 WATER STREET
LEVERICH, DESIREE & MONIZ, JEFF	0281	53.01	3.04			09541	07031	2	7 KOALA COURT
LEVINE, TODD & MARIA	0267	48	23.02			09450	07968	2	7 RANCHO POLO
LEVINTOV, NIKOLAY & ALYSSA G	0068	9	2.09			09723	01265	2	9 EVERGREEN LANE
LEVKOV, ROMAN & YELENA	0095	13	27			08554	01912	2	225 HEYERS MILL ROAD
LEWERY, SANDRA & FRANK	0140	22.07	10			09628	09030	2	13 CARRIAGE HILL DRIVE
LEWICKI, IRENE	0136	22	16					3B	ROUTE 537
LEWICKI, MICHAEL J & JOANNE	0023	6	9.04					2	2 CHERRY DRIVE
LEWSKI, FRANCIS & MICHELE	0078	10	28					2	33 COLONIAL TERRACE
LI, DUFAN & DAI, MENG YINGZI	0132	21.06	22			09577	01266	2	7 HIALEAH DRIVE
LIBERATORE, DERIK & LAUREN	0176	33	2.09			09137	05326	2	18 COUNTRY MEADOW DRIVE
LIDONDICI, ROBERT	0226	41.01	102			08368	09669	2	14 ARMISTEAD KEY
LIEBMAN, MARC & ARNITA	0187	34	39			09444	00156	2	16 NORTH POINT DRIVE
LIGGIO, MATTHEW & JENNY	0092	12.03	5			09022	00890	2	23 WHITE OAK DRIVE
LIGHT, JAMES DOUGLAS & CAROL ANN	0098	13	74					2	22 WESTMINSTER DRIVE
LIGUORI, CARL & ANGELA	0036	7.02	36			05507	00459	2	3 MALVERN COURT
LIIKA, SHPRESA, TRUSTEE	0001	1	10.04			09579	05431	2	7 TANGLEWOOD COURT
LIN, CHI-TO & SOU-LENG	0024	6	9.13			05604	00588	2	14 BIRCH LANE
LIN, XIAO BING	0223	41.01	59			08647	00632	2	15 EXETER PASS
LIND, ROBERT E & HELENE M	0188	35	1.08					2	9 BRANDYWINE LANE
LINDEMANN, HENRY K & HELEN M	0074	9.01	6					2	44 BLACKBRIAR DRIVE
LINDNER, MICHAEL P & LOANN	0130	21.06	6			05475	00948	2	5 BOWIE PLACE
LINDSAY, DAVID & CONSTANCE D	0012	1.01	41					2	4 GLENWOOD ROAD
LINK, RICHARD A. & CAROL A	0161	29.01	11			08727	08103	2	127 ROUTE 537
LINNELL, JAMES S & SUSAN L	0122	20	10.07					2	23 LIBERTY KNOLL
LINNETT, PAUL L & DOLORES T	0169	29.13	16.01					2	147 ROUTE 537
LINQUITO, MATTHEW & AMY E	0135	22	10.02			09424	06723	2	6 DRIFTWOOD LANE
LIOY, FRANK & SHERIE	0178	33	15.02			09318	08730	2	17 MUHLNBRINK ROAD
LISENENKOV, DMITRY & ADAMOV, VIKTORIA	0216	41.01	5.06			09569	03185	2	1 MESSENGER DRIVE
LITTLE, MICHAEL W	0100	13.01	9			09103	07517	2	16 ANN STREET
LITTO, JOSEPH & GIZZO, KATHRYN	0165	29.10	3			08074	03728	2	32 YELLOW BROOK DRIVE
LIU, BING BING	0027	6	21			09693	05545	2	15 HILLMONT TERRACE
LIU, MICHAEL & LU JIN YANG	0106	16	33.05					2	10 SHADOWBROOK DRIVE
LIU, YONG & XIAOQING WU	0271	50	2.01			08456	01328	2	98 HOCKHOCKSON ROAD

TAXING DISTRICT NO. 10 COLTS NECK

COUNTY NO. 13 MONMOUTH

NAME OF OWNER ADDITIONAL OWNERS	PAGE NO.	BLOCK NO.	LOT NO.	LOT QUALIF.	ACCOUNT NO.	DEED BOOK	DEED PAGE	CLASS	PROPERTY LOCATION
LIU, ZHONG & YING LIN	0024	6	9.16			05994	00428	2	20 BIRCH LANE
LIVOTI, PHILIP & JAMIE	0035	7.02	34.03			09315	03946	2	3 WARRENTON LANE
LIZ, IVONNE FERNANDEZ	0144	23	4			09163	01565	2	41 CEDAR DRIVE
LJUBANOVIC, LULZIM & DURAKU, ARBINI	0189	35	1.15			09709	04602	2	14 BRANDYWINE LANE
LLC REALTY CORP.	0270	48	38			05611	00206	4A	267 RT. 34
LLOYD, JEFFREY E & IRIS L	0141	22.07	14					2	29 CARRIAGE HILL DRIVE
LO BRAICO, ERIC & TIFFANY	0159	29	14.13			09660	07073	2	7 SHADY TREE LANE
LOBROW, ANIA	0248	44.01	5.12			09354	02186	2	47 PRIMROSE LANE
LOBUGLIO, SALVATORE JR	0082	11	8.02			09589	02644	2	2 BELLA VISTA COURT
LOGERFO FAMILY REVOCABLE TRUST	0163	29.06	3			09666	09178	2	6 WILLIAMSBURG NORTH
LOGERFO, ALEXANDER	0214	41	15			09366	07574	2	24 KATHLEEN DRIVE
LOGIUDICE, VINCENZO & LYNDA	0086	12	3.11			09455	07047	2	7 OLDEN COURT
LOIZE, JEAN PIERRE	0041	7.05	11			09611	00251	2	32 EAST LARCHMONT DRIVE
LOMANGINO, FREDERICK M & MILEWSKI, H	0015	2	16.01			09485	07214	2	11 CLOVER HILL ROAD
LOMBARDI, ANTHONY S & YIKXSI	0275	51	1.12			08956	07695	2	2 SCOBENVILLE DRIVE
LOMBARDI, HILLARY	0261	47	2			09056	01374	2	48 LELAND ROAD
LOMBARDI, MARIAN	0109	16	47.05			08862	06407	2	1002 STERLING RIDGE
LOMBARDO, TYLER & KATIE	0021	6	8.15			09729	06434	2	3 SHEFFIELD COURT
LOMBARDOZZI, JOSEPHINE J	0255	45.02	5			05980	00992	2	13 SALEM DRIVE
LOMEDICO, FRANK & JOSEPHINE	0265	48	21.09			05878	00252	2	41 YEARLING PATH
LOMEDICO, MARIO & CHRISTINA	0195	35.01	3			08471	01054	2	12 WOODHOLLOW ROAD
LONG VIEW IRREVOCABLE TRUST	0029	7	2.14			08988	05616	2	8 LONGVIEW DRIVE
LONG, KEVIN & JOANN	0282	54	4			05629	00605	2	32 SQUANKUM ROAD
LONGOBARDI, MATTHEW	0154	27	15			09670	09251	2	40 MANOR ROAD
LONGOBARDI, RAYMOND JR	0183	34	13			09085	01243	2	285 ROUTE 537
LONGOBARDI, RAYMOND P & ROSANNE K	0032	7	7.04			09535	03530	2	1 JUNIPER PLACE
LOPEZ, ALEJANDRO & LISETTE	0112	16	60			00000	00000	2	100 CEDAR DRIVE
LOPEZ, GERARDO & SANDRA GRECO	0270	48.02	2			08382	09101	2	5 TWIN LAKES DRIVE
LOPRESTI, CARMINE A, TRUSTEE	0224	41.01	73			09698	00249	2	14 DUKE PASS
LOPRESTI, CHRISTOPHER M & MARIANNE	0007	1	79.01			08165	07566	2	1 GRAND COURT
LOPRESTI, CLAUDIO ANTHONY	0082	11	16			09557	04476	2	85 DUTCH LANE ROAD
LOPRESTI, NICHOLAS & DANIELLE	0064	7.31	2.09			09525	02927	2	28 LONGVIEW DRIVE
LOPUSZNICK, JAMES N & MELISSA SARAI	0021	6	8.12			09065	08115	2	14 RED HAWK ROAD SOUTH
LORENZ, JOSEPH & KIMBERLY	0045	7.10	12			09737	06141	2	36 MAPLE DRIVE
LORING, NANCY	0153	27	10			09278	06552	2	20 MANOR ROAD
LORIPPO, CHRISTOPHER	0054	7.22	2			09731	00614	2	15 MULBERRY LANE
LOSHIAVO, RICHARD & LISA	0277	51	2.32			08853	09825	2	3 AIR DANCER LANE
LOSQUADRO, JON & POZO, OLGA P	0094	13	20.04			09707	01586	2	2 NORTHWOOD PLACE
LOTANO, ANDREW J	0179	33	31.01			08841	07661	2	11 HIDDEN PINE DRIVE
LOUREIRO, ALEJANDRO & NANCY	0243	43	1.01			08957	06764	2	2 PHEASANT DRIVE
LOURO, JOSEPH A & CYNTHIA L	0196	35.01	17			09228	08020	2	20 BRISBANE HILL DRIVE
LOWELL, JAMES & RUTHANNE	0098	13	80			08274	08709	2	11 WESTMINSTER DRIVE
LUBARSKY, LARRY G & FRANCES BENITA	0145	23	5.12			09634	02465	2	2 BRITTANY DRIVE
LUBIN, MARC H	0193	35	22.15			09621	08024	2	34 RIVERSEDGE DRIVE
LUBIN, MARY ELLEN	0198	35.03	11			09685	05619	2	27 BEAVER DAM ROAD
LUBISCHER, RONALD III & BRODETSKY, ANNA	0132	21.06	23			09509	04845	2	5 HIALEAH DRIVE
LUBNIEWSKI, TIMOTHY & KATHRYN	0208	39.01	8			09329	06482	2	104 GALLOPING HILL ROAD
LUBRANO, DOMENICO & CARA ANN	0257	46	1.13			09151	06613	2	1 WESTBURY PLACE
LUCARELLI, LEANNE	0074	9.01	9			09209	08132	2	56 BLACKBRIAR DRIVE
LUCAS, ANTONIO & MARIA L	0188	35	1.06					2	5 BRANDYWINE LANE
LUCAS, CHRISTOPHER & CACACE, MARGAR	0177	33	9			09429	00570	2	33 MUHLENBRINK ROAD
LUCAS, DANIEL S & LONDEN, ELIZABETH	0200	35.04	13			09738	02502	2	18 BEAVER DAM ROAD
LUCAS, LIONEL & LAUREN	0182	34	3.06			08745	01971	2	18 RAVEN ROAD
LUCAS, TIAGO	0246	43.01	1			08668	05969	2	153 FIVE POINT ROAD
LUCCHESI, ANTHONY V & CYNTHIA JULIA	0169	30	6			09523	00553	2	28 NEW STREET
LUCCHESI, MICHELE	0042	7.07	16.01			09519	05385	2	5 FERNWOOD COURT
LUCCHESI, STEVEN & CATHERINE	0264	48	20.10			09559	05636	2	20 TWIN LAKES DRIVE
LUCCHESI, WALTER & FRANCESCA	0067	8	30			09342	00696	2	4 TORY COURT
LUCOSKY, JOSEPH & TARA	0189	35	1.27			09394	04481	2	12 UTOPIA DRIVE
LUHRS, WOODROW & DONNA L	0044	7.08	7			09709	01144	2	18 WOODLAND DRIVE
LUISI, JAMES V & ONITA A MAISON	0140	22.07	3			08289	08467	2	16 WESTGATE COURT
LUKENDA, KEVIN E. & KIM	0002	1	10.10			05624	00004	2	4 TANGLEWOOD COURT
LUKOWITZ, KRIS & STEPHANIE	0194	35	24			09017	05525	2	4 RIMWOOD LANE
LUO, CHAO-CHUN & KAREN WU	0113	17	4			08089	07127	3A	248 WOODS END ROAD
LUO, CHAO-CHUN & KAREN WU	0113	17	5	QFARM		08089	07127	3B	248 WOODS END ROAD
LUO, CHAO-CHUN & KAREN WU	0113	17	5					3B	248 WOODS END ROAD
LUTHMANN, STEPHEN & JULIE	0248	44.01	5.07			09611	08756	2	27 PRIMROSE LANE
LUTKEWITTE, ROBERT & MARIE LOUISE	0001	1	9			09340	02285	2	3 AMSTERDAM COURT

TAXING DISTRICT NO. 10 COLTS NECK

COUNTY NO. 13 MONMOUTH

NAME OF OWNER ADDITIONAL OWNERS	PAGE NO.	BLOCK NO.	LOT NO.	LOT QUALIF.	ACCOUNT NO.	DEED BOOK PAGE	CLASS	PROPERTY LOCATION
LUZZI,JEFFREY & SHANNAH BETH	0251	44.02	1			08462 07779	2	5 DARIEN CRT
LYNAM, MICHAEL R & CHRISTINE	0123	21	3.08			09120 07218	2	30 SPRUCE LANE
LYPEN, JAMES VINCENT & CHARLOTTE	0126	21	28			09754 06095	2	500 MARL ROAD
MACDONALD, DONALD	0119	19	11.04			09675 06424	3A	111 MUHLENBRINK ROAD
MACDONALD, DONALD	0119	19	11.04	QFARM		09675 06424	3B	111 MUHLENBRINK ROAD
MACDONALD, JOHN G & DEBRA E	0258	46	1.35			08381 05590	2	16 BRETWOOD DRIVE NORTH
MACEO, PEDRO & JAYNE	0145	23	5.04			09433 06841	2	7 BRITTANY DRIVE
MACINTOSH, ROBERT C & JESSICA M	0104	16	16			08667 07444	2	14 GREEN HILL ROAD
MACK, JOSEPHINE B, TRUSTEE	0163	29.06	8			09197 06247	2	7 WILLIAMSBURG SOUTH
MACK, THOMAS	0144	23	3				2	162 MONTROSE ROAD
MACNOW, JOSEPH & MAXINE	0109	16	47				2	1001 STERLING RIDGE
MACNOW, RUSSELL & SUZANNE	0107	16	33.12			08237 08283	2	14 HOMESTEAD DRIVE
MADAN, VIKAS	0267	48	23.11			09129 06130	2	42 RANCHO POLO
MADDALUNA, JOANN B	0185	34	16.25			05863 00132	2	23 ORCHARD LANE
MADDEN, KENNETH V & ARLENE CRANWELL	0084	11	33			09145 00267	2	24 FAIRWAY WEST
MADDEN, STACIA	0177	33	8			08976 03922	2	37 MUHLENBRINK ROAD
MADDERN, MARISSA & RYAN	0085	11.01	11			09563 00519	2	3 FAIRWAY WEST
MAGENHEIM, ADRIA & LEE	0087	12	8			08811 06508	2	74 CEDAR DRIVE
MAGER, JAMES A & DEVANEY, KRISTA	0250	44.01	17			08906 07110	2	27 FARMGATE DRIVE
MAGGIO, WILLIAM & VIJAY	0259	46	1.47			09630 08632	2	3 BRETWOOD DRIVE NORTH
MAGNIER, ANTHONY J & ELIZABETH	0182	34	3.16			08611 06931	2	23 RAVEN ROAD
MAGONE, FRANCINE	0053	7.21	12			08728 09214	2	15 SYCAMORE PLACE
MAGRO, JOSEPH & JAMIE SALMIERI	0064	7.31	1.27			09223 05821	2	4 CONCORD COURT
MAGUIRE, JOHN A IV & LAURA	0034	7.02	13			09226 03747	2	48 TULIP LANE
MAGUIRE, MARJORIE E	0047	7.13	8			08694 09992	2	17 SPRING GARDEN AVENUE
MAHAGAN, MICHAEL & KIMBERLEY A	0176	33	2.01			09707 00268	2	2 COUNTRY MEADOW DRIVE
MAHER, BARBARA	0049	7.15	3			09153 05316	2	12 WEDGEWOOD AVENUE
MAHJOURI, JAIME LORETTA	0148	23	20			09623 02937	2	2 VICTORIAN WAY
MAHLER, ERIK	0272	50	19			08988 00044	2	88 OBRE ROAD
MAHONEY, ROBERT III & COSIMO, JENA	0278	51	9			09123 02923	2	15 WATER STREET
MAIDA, PHILIP C JR & CYNTHIA	0144	22.09	4				2	32 CARRIAGE HILL DRIVE
MAIDA, PHILIP III & KRISTEN	0003	1	22			09568 08887	2	16 GLENWOOD ROAD
MAIELLO, MICHAEL M. & STACEY	0272	50	5.01	QFARM		05780 00693	3B	140 HOCKHOCKSON ROAD
MAIELLO, MICHAEL M. & STACEY	0271	50	5.01			05780 00693	3A	140 HOCKHOCKSON ROAD
MAIO, CAREN	0205	38	10			09519 01183	2	220 SWIMMING RIVER ROAD
MAISURADZE, LASHA	0124	21	3.12			09531 07387	2	43 SPRUCE LANE
MAJOR, JUDITH E FINO	0045	7.10	4			09276 08337	2	25 GEORGETOWN ROAD
MAKRINOS, DEMI	0033	7.02	6			08779 05682	2	20 TULIP LANE
MALAK, RAAFAT & RAMZY MINA	0088	12	9			09436 03771	2	76 HEULITT ROAD
MALEK, MANU & LYNN E	0054	7.21	25				2	57 MAPLE DRIVE
MALHOTRA, SANJAY & SONIA	0081	11	3.05			09358 00735	2	10 MOCKINGBIRD DRIVE
MALINOWSKI, MATTHEW J. & EDITH A.	0210	40.01	11				2	89 WHITE PINE DRIVE
MALINOWSKI, RICHARD E	0036	7.02	34.12			09657 08428	2	2 WARRENTON LANE
MALLOZZI, CHRISTINE	0077	10	9.07			09593 06948	2	11 WESTERN DRIVE
MAMMANO, ERNEST & CARCO, DONNA	0251	44.02	5			09688 05909	2	7 DARIEN COURT
MANCINI, ANTHONY J & ANGELA J	0161	29.02	6			09346 05434	2	29 STONEY CREEK LANE
MANCINI, JOSEPH	0139	22.06	3.03			08385 01017	2	123 MONTROSE ROAD
MANCINI, ANTHONY & MARGARET	0160	29.01	7.02			05995 00305	2	21 STONEY CREEK LANE
MANESIS, MARGO	0195	35.01	10			05898 00661	2	28 DANA LANE
MANFREDI, JOSEPH & PELLECHIO, MELIS	0009	1.01	2.10			09238 06065	2	1 RICHMONDE COURT
MANGAN, LOUIS & JOSIE	0191	35	10			09278 08445	2	307 LAIRD ROAD
MANGAN, MICHAEL JR & CAPARDI, ALEXA	0099	13	81			09702 02056	2	9 WESTMINSTER DRIVE
MANGANELLO, RICHARD & KUCHAR, DANIE	0246	43.02	2			09701 02770	2	11 BURLINGTON TRAIL
MANGIN, PETER & MARIA	0268	48	23.21			08344 03694	2	6 MALLET HILL
MANGOLD, JAMES	0044	7.08	16			09241 05762	2	100 CLOVER HILL ROAD
MANGOLD, JESSICA	0227	41.02	8			09237 06306	2	16 JAMESTOWN PASS
MANHIRE, RICHARD JR, LAURIE	0123	21	2			08263 02294	2	585 LOVETT ROAD
MANHIRE, SUSAN	0227	41.02	9			08184 05656	2	18 JAMESTOWN PASS
MANISCALCO, MATTHEW J & WILDING, JE	0202	35.06	4			09566 01210	2	33 WOODHOLLOW ROAD
MANN, DAVID A & ELAINE E	0120	19	14.01				3A	587 RT. 34
MANN, DAVID A & ELAINE E	0120	19	14.01	QFARM			3B	587 RT. 34
MANNARINO, LOUIS	0176	33	2.04			09102 07697	2	8 COUNTRY MEADOW DRIVE
MANNARINO, OTTAVIO V & ROSALIE ANN	0244	43	1.02			09335 03655	2	4 PHEASANT DRIVE
MANNIX, KEVIN B	0198	35.03	9			09215 03068	2	31 BEAVER DAM ROAD
MANSOUR, ELIE & ANGELA	0064	7.31	2.08			08138 08859	2	32 LONGVIEW DRIVE
MANU, ADAM	0100	13.01	2			09518 05147	2	16 CRINE ROAD
MANZA, REGINA & BACARELLA, ANTOINET	0009	1.01	2.12			09401 00685	3A	250 NEWMAN SPRINGS ROAD
MANZA, REGINA & BACARELLA, ANTOINET	0009	1.01	2.12	QFARM		09401 00685	3B	250 NEWMAN SPRINGS ROAD

TAXING DISTRICT NO. 10 COLTS NECK

COUNTY NO. 13 MONMOUTH

NAME OF OWNER ADDITIONAL OWNERS	PAGE NO.	BLOCK NO.	LOT NO.	LOT QUALIF.	ACCOUNT NO.	DEED BOOK	DEED PAGE	CLASS	PROPERTY LOCATION
MANZO BUSINESS VENTURES II LLC	0172	31	19.01			09188	08196	4A 36	ARTISAN PLACE
MAQELLARA, NASUF & EMEL	0020	6	3			09340	07333	2	120 CLOVER HILL ROAD
MARABUTO, RUEBEN & NATALIE	0054	7.21	23					2	77 LAURELWOOD DRIVE
MARANO, PAUL E & SUSAN E	0047	7.12	4			09241	02561	2	24 RIDGE ROAD
MARCH, DONALD C., TRUSTEE	0046	7.11	7			09168	06847	2	5 PROVINCIAL PLACE
MARCHESE, JAMES L	0256	46	1.04			08462	04783	2	8 CYPRESS WAY
MARCO, SHANE	0155	29	2			09708	06901	2	97 CEDAR DRIVE
MARDER, DAVID & STEPHANIE	0105	16	27			09535	09206	2	23 GREEN HILL ROAD
MARESCA, EUGENE P & KAREN M	0208	39.02	5					2	12 LINDY LANE
MARGIASSO, JOSEPH N	0262	47	11			09054	07344	2	40-42 LELAND ROAD
MARGIOTTA, DOMENICK & PAMELA A MORELLO	0127	21	31					2	440 MARL ROAD
MARGOLIS, LUCAS A & AISHA K	0186	34	16.27			09595	09799	2	15 ORCHARD LANE
MARHEVKA, THOMAS & MARY	0002	1	10.05			05520	00216	2	9 TANGLEWOOD COURT
MARIANI, CHRISTOPHER TRUSTEE	0118	19	8.02			08924	02759	2	48 LAIRD ROAD
MARINAK, RADOVAN & VIKTORIA	0152	26	7			09369	08792	2	1 CRUSIUS PLACE
MARINELLI, JOHN	0117	17	34			09129	02515	2	704 QUAIL HILL ROAD
MARIS, DAVID W & LISA A	0133	21.09	2			08462	06628	1	2 BUCKLIN ROAD
MARIS, DAVID W. & LISA A	0133	21.09	1			08529	04246	2	8 BUCKLIN ROAD
MARK & NICOLETTA WASCO FAMILY, LLC	0100	13.01	3			09640	02234	2	12 CRINE ROAD
MARKOV, ARTUR, TRUSTEE	0166	29.10	18			09389	03610	2	153 CEDAR DRIVE
MARRAZZO, MICHAEL JR	0061	7.30	6.01			09746	03780	3A	17 WINDSOR PLACE
MARRAZZO, MICHAEL JR	0062	7.30	6.01	QFARM				3B	17 WINDSOR PLACE
MARRELLA, LOUIS F & ELAINE	0214	41	19			05430	00066	2	40 KATHLEEN DRIVE
MARRETTA, ANTHONY & LISA	0168	29.13	5			08321	02308	2	24 VILLAGE LANE
MARSH, JOHN	0100	13.01	10			09001	07692	2	20 ANN STREET
MARSWILLO, JOSEPH & LAURIE	0152	26	19			08039	07544	2	41 BUCKS MILL ROAD
MARTIN, DAVID A. & DEANNA L.	0112	16	59			05679	00123	2	96 CEDAR DRIVE
MARTIN, KENNETH S. & LORRAINE M.	0074	10	1			05831	00259	2	2 WYNDCREST COURT
MARTIN, LESTER R & MELINDA N	0003	1	31			08004	00804	2	52 GLENWOOD ROAD
MARTIN, PATRICK & WILLIAM	0015	2	19			09631	09936	2	33 CLOVER HILL LANE
MARTINELLI, ANTHONY, TRUSTEE	0257	46	1.15			09460	04322	2	3 WESTBURY PLACE
MARTINELLI, JOSEPH J & ANN C	0028	6	25					2	16 HILLMONT TERRACE
MARTIREZ, DOLORES	0118	17.01	10.24			08784	00995	2	5 COUNTRY CLUB LANE
MARTORANA, ANTHONY J SR, TRUSTEE	0097	13	66			09708	01199	2	6 WESTMINSTER DRIVE
MARTORANO, CARL	0137	22.01	7			09585	03482	2	19 HOLLAND LANE
MARVENTANO, AMY J & BRIAN	0108	16	40			09339	08869	2	8 OLD FARM ROAD
MARX, STEPHEN & DONNA	0203	35.08	10			09326	05733	2	19 RIVERSEDGE DRIVE
MARZO, PATRICK & GINA	0036	7.02	35.01			09667	07081	2	2 DUCHESS COURT
MASCARO, JOSEPH & KAREN	0166	29.11	2					2	9 VILLAGE LANE
MASCHI, TONI	0114	17	10.10			09657	03602	2	12 COUNTRY CLUB LANE
MASCOLO, MARK LUCAS & DINA ANN	0106	16	33.06			09716	00200	2	12 SHADOWBROOK DRIVE
MASLO, BROOKE M & FALIVENE, RENEE	0125	21	14			09137	00903	2	421 MARL ROAD
MASSARO, CHRISTOPHER	0204	36	8			09594	04334	2	277 LAKESIDE AVENUE
MASSARO, MICHAEL F	0008	1	80.04			09271	05808	2	14 MOONLIGHT DRIVE
MASSEY, BRIAN F & MARY S	0053	7.21	16					2	49 LAURELWOOD DRIVE
MASTEJ, STEPHEN A & MARCI L	0035	7.02	30			09687	03167	2	3 HOMELANDS DRIVE
MASTORIS, JAMES G & YOTA & GEORGE E	0062	7.31	1.05			08477	09918	2	16 CHESTNUT DRIVE
MATTHEWS, EDWARD D & ANNE-MARIE	0160	29.01	5			08848	06623	2	20 MILLBROOK LANE
MATTIOLI, MARY	0094	13	18			08513	00005	2	227 HEYERS MILL ROAD
MAUGERI, SANTO & SUSAN A	0210	40.02	2			09098	04030	2	6 PRIVET LANE
MAUREEN VALENZIANO REVOCABLE TRUST	0198	35.03	17			09666	02840	2	15 BEAVER DAM ROAD
MAURER, RUDOLPH & PATRICIANNE	0267	48	22.02					2	284 ROUTE 537
MAURITZEN, GEORGE	0132	21.06	24			09565	06507	2	3 HIALEAH DRIVE
MAURO, ANTHONY P. & CAROL J.	0017	3	15			05752	00001	2	28 SADDLE RIDGE
MAVICA, SCOTT & KRISTINA	0088	12	17			08747	08970	2	11 WHITE OAK DRIVE
MAVICA, SCOTT & KRISTINA	0091	12.01	12			08588	08434	2	37 ACORN PLACE
MAVICA, SCOTT & KRISTINA	0277	51	2.29			08207	04501	1	14 SQUAN SONG LANE
MAYERHOFF, ALFRED G & MARY CATHERINE	0212	40.05	7			05945	00912	2	11 JOCKEY TERRACE NORTH
MAYROSE, JOSEPH M & JENNIFER E	0182	34	3.11			08479	03075	2	38 RAVEN ROAD
MAYROSE, STEPHEN & COLLEEN	0201	35.05	8			09114	04630	2	21 DANA LANE
MAZUR, RANDY & MARLENE T	0260	46	8			09593	03671	4A	174 ROUTE 537
MAZUR, RANDY C & MARLENE T	0081	11	2					3A	225 BOUNDARY ROAD
MAZUR, RANDY C & MARLENE T	0081	11	2	QFARM				3B	225 BOUNDARY ROAD
MAZUR, ROBERT J	0152	26	9			09354	09198	2	63 ROUTE 537
MAZZA, JAMES F JR & SAMANTHA B	0072	9	46			09500	05062	2	7 PILGRIM WAY
MAZZARO, MARK & LISA	0281	53.01	3.02			08388	00909	2	3 KOALA COURT
MAZZELLA, FERMINA M	0248	44.01	8.02			09230	00353	2	131 STONE HILL ROAD
MAZZOLA, MICHAEL G, REV TRUST	0079	10	41			08685	04503	2	23 PARTRIDGE WAY

TAXING DISTRICT NO. 10 COLTS NECK

COUNTY NO. 13 MONMOUTH

NAME OF OWNER ADDITIONAL OWNERS	PAGE NO.	BLOCK NO.	LOT NO.	LOT QUALIF.	ACCOUNT NO.	DEED BOOK PAGE	CLASS	PROPERTY LOCATION
MAZZUCOLA, STEFANA & DANIEL	0247	44.01	1			09686 05066	2	151 STONE HILL ROAD
MBD COLTS NECK, LLC	0040	7.05	7			09521 07650	2	16 EAST LARCHMONT DRIVE
MC CAHILL, BRENDAN & BARBARA	0049	7.16	1				2	4 MEADOWVIEW DRIVE
MC CORMICK, GUY G & ANNE MARIE	0281	53.01	3.03				2	5 KOALA COURT
MC DONNELL, EDWARD & LYDIA	0172	31	10.02			05762 00254	2	38 HEYERS MILL ROAD
MC KNIGHT, THOMAS & CYNTHIA	0170	30	21				2	21 HEYERS MILL ROAD
MC NALLY, PERRI & BRIAN	0156	29	8.08				2	11 GOOSE POINT DRIVE
MCALLISTER, JAMES & VANESSA	0092	12.02	6			09648 05122	2	36 ACORN PLACE
MCBAIN, ANNE	0031	7	7.02			09077 07370	2	2 LAREDO DRIVE
MCBRIDE, DAVID & BACIGALUPO, ARIANA	0211	40.04	2			09735 07037	2	7 BARBARY LANE
MCCARTNEY, RYAN & GABRIELLE	0237	41.02	123			09401 02055	2	6 SHERATON KEY
MCCOLLUM, MARK & LAURA	0155	29	5			09593 05649	2	2 POND VIEW DRIVE
MCCORMACK, STACY LYNN	0207	39	11.05			09592 08213	2	10 NOBLE COURT
MCCOY, DONNA	0224	41.01	75			09734 01409	2	3 CULPEPER KEY
MCCOY, SHANNON & KARA	0028	6	26			09242 05865	15F	12 HILLMONT TERRACE
MCCRAE, JOHN & ROSEMARY	0125	21	4			05790 00854	2	215 LAIRD ROAD
MCCRANE, JOHN & MARGRIT	0178	33	11			09226 00999	2	25 MUHLENBRINK ROAD
MCCRANE, MARGRIT, TRUSTEE	0181	34	2			09596 01603	2	76 MUHLENBRINK ROAD
MCCRANE, MARGRIT, TRUSTEE	0186	34	18			09596 01603	2	76 MUHLENBRINK ROAD
MCCRANE, MARGRIT, TRUSTEE	0186	34	19			09596 01603	1	76 MUHLENBRINK ROAD
MCCREIGHT, SHANNON	0219	41.01	30.01			05749 00651	2	7 HANCOCK PASS
MCCUTCHEON, ERIC & ELIZABETH	0231	41.02	75			09093 08296	2	18 OXFORD KEY
MCDERMOTT, DENNIS P. & SHARON C.	0186	34	16.29			08425 07390	2	7 ORCHARD LANE
MCDREVITT, JOSEPH A & KERRY L	0161	29.02	3			08592 08840	2	17 MAPLECREST LANE
MCGINLEY, JAMES S & JENICE C.	0144	22.09	1			08315 02535	2	44 CARRIAGE HILL DRIVE
MCGONNELL, PATRICK & DONNA	0025	6	9.21			09518 07167	2	9 BIRCH LANE
MCGOVERN, BRIAN & CARRIE	0046	7.11	5			08755 07340	2	28 GEORGETOWN ROAD
MCGOWAN, EDWARD & PATRICIA	0231	41.02	70			08676 03060	2	8 OXFORD KEY
MCGRATH, DAVID & LEE, LINDA	0188	34	40			09235 02094	2	12 NORTH POINT DRIVE
MCGRATH, KEITH & LAURIE	0214	41	13			09319 07432	2	60 FIVE POINT ROAD
MCGRAW, CAROL	0180	33	31.09			09262 05077	2	14 HIDDEN PINE DRIVE
MCGUIGAN, DAVID & ROSENBERG, DONNA	0046	7.11	3			09019 04147	2	9 RIDGE ROAD
MCGUINNESS, MICHAEL J & VIKKI A	0060	7.30	3.08			08834 01404	3A	27 PADDOCK LANE
MCGUINNESS, MICHAEL J & VIKKI A	0060	7.30	3.08		QFARM	08834 01404	3B	27 PADDOCK LANE
MCGUIRE, THOMAS	0102	15	2			09333 09659	2	21 WOODS END ROAD
MCHUGH, STEVEN & ELIZABETH	0065	7.31	2.11			09744 02950	2	20 LONGVIEW DRIVE
MCINERNEY, STEPHEN & ROSE	0177	33	2.13			09425 07485	2	5 COUNTRY MEADOW DRIVE
MCINTOSH, KAREN L & KARL A	0020	6	8.01			09073 08673	2	103 BOUNDARY ROAD
MCKENNA, BRIAN A & AMANDA C	0164	29.07	1			09287 09332	2	3 WILLIAMSBURG NORTH
MCKENZIE, DOUGLAS M. & VICTA C.	0168	29.13	1				2	8 VILLAGE LANE
MCKITTRICK, HUGH JR & LEIFESTE NINA	0282	54	1.01				2	62 SQUANKUM ROAD
MCKITTRICK, HUGH M JR & LEIFESTE NINA	0282	54	1				2	62 SQUANKUM ROAD
MCLAUGHLIN, MICHAEL & KIERSTIN	0204	36	4			09522 03887	2	237 LAKESIDE AVENUE
MCMAHON, FRANK	0225	41.01	98			09720 05427	2	6 ARMISTEAD KEY
MCMAHON, KEVIN & NANCY	0022	6	8.36			09574 00532	2	19 BOXWOOD DRIVE
MCMAHON, KEVIN R & NANCY	0243	42	6			09093 07326	2	188 FIVE POINT ROAD
MCMENAMY, KENNETH P & ALEXANDRA A	0126	21	16			08916 06855	2	441 MARL ROAD
MCMULLIN, DANA F	0224	41.01	71			09190 02006	2	10 DUKE PASS
MCNAIR, WILLIAM & NANCY	0247	44.01	5.01			09336 03930	2	3 PRIMROSE LANE
MCNAMARA, JOHN L & RAQUEL U	0157	29	8.12			09666 07479	2	3 GOOSE POINT DRIVE
MCNAMARA, JONATHAN K R, ETAL	0006	1	65			09261 07333	2	12 CRAIG COURT
MCNAMARA, JOSEPH & SUSAN	0258	46	1.29			09699 02852	2	5 COMSTOCK LANE
MCNAMARA, RYAN & HOLLY	0011	1.01	27			09524 09311	2	38 THE ENCLOSURE EAST
MCNEILL, JOSEPH & CATHERINE	0001	1	7			08554 04882	2	10 AMSTERDAM COURT
MCPHAIL, JOHN L	0098	13	71			09684 08689	2	16 WESTMINSTER DRIVE
MCPHERSON, MILES & GRASSO, CHELSEA	0223	41.01	69			09447 04021	2	6 DUKE PASS
MCQUEEN, ANDREW J & KRISTEN	0084	11	34			08953 06865	2	20 FAIRWAY WEST
MCSORLEY, MARK J. & RENEE C.	0154	27	16			05708 00050	2	52 BUCKS MILL ROAD
MCVEY, MICHAEL & CINDY	0153	27	7			08122 01508	2	32 BUCKS MILL ROAD
MEANY, JOHN P & DANIELLE R	0050	7.18	1			08411 07903	2	85 MAPLE DRIVE
MEARES, ELBERT C & JOAN L	0037	7.02	37				2	7 MALVERN COURT
MEASE, SARA	0138	22.02	11			08629 08800	2	147 MONTROSE ROAD
MEDAMANA, JOHN B & WHEELER BARBARA H/W	0078	10	25				2	21 COLONIAL TERRACE
MEDLIN, JAY	0012	1.01	38			09442 06048	2	53 CLOVER HILL ROAD
MEDVIN, KEITH & JENNIFER & GERALD	0228	41.02	26			09578 09093	2	7 LAFAYETTE KEY
MEEHAN, BRIAN P & DOMENCIA	0274	50.01	5.09			05426 00387	2	3 RAMAPO COURT
MEEKS, JAMES & DIANA	0260	46	4			09319 03250	2	112 ROUTE 537
MEEKS, JAMES M & JOANNE FLORENCE	0128	21.01	5			09713 01760	2	6 HIALEAH DRIVE

TAXING DISTRICT NO. 10 COLTS NECK

COUNTY NO. 13 MONMOUTH

NAME OF OWNER ADDITIONAL OWNERS	PAGE NO.	BLOCK NO.	LOT NO.	LOT QUALIF.	ACCOUNT NO.	DEED BOOK PAGE	CLASS	PROPERTY LOCATION
MEER, THOMAS & KAREN	0237	41.02	131			08041 00198	2	198 STONE HILL ROAD
MEGERLE, WILLIAM GEORG & MARY KATHLEEN	0139	22.06	6				2	23 WESTGATE COURT
MEH HOLMDEL, LLC	0206	39	2			09717 08837	3B	369 ROUTE 537
MEH HOLMDEL, LLC	0206	39	4			09717 08837	3A	373 ROUTE 537
MEH HOLMDEL, LLC	0206	39	4	QFARM		09717 08837	3B	373 ROUTE 537
MEHANDRU, SUSHIL & URMILA	0118	19	8.01			08469 09732	2	44 LAIRD ROAD
MEHMEDOVIC, MIRZA & NERMINA	0001	1	10.02			09552 07781	15F	1 TANGLEWOOD COURT
MEHRA, ADITYA & PRIYANKA	0193	35	22.26			09049 02427	2	2 RIVERSEDGE DRIVE
MEICKE, JAMES P JR.	0101	14	2			05934 00219	2	264 HEYERS MILL ROAD
MELA, ROBERT & KLOBUCISTA, LEILA	0036	7.02	35.06			09752 07701	2	1 PREAKNESS WAY
MELANDE, EDWARD J & JEANNETTE C	0066	8	16				2	15 TORY COURT
MELANDEZ, FRANK M & MALLAFRE, CONSU	0217	41.01	7.03			09382 05019	2	182 STONE HILL ROAD
MELNICAK, VLADIMIR & MARTINA	0056	7.25	6			09381 00321	2	24 MULBERRY LANE
MELNYK, NICHOLAS & SHEEHY, JESSICA	0071	9	32			09546 00671	2	59 BLACKBRIAR DRIVE
MENAKE, LORRAINE M	0082	11	10			09735 03863	2	97 DUTCH LANE ROAD
MENDELSON, JEFFREY & MIKAYLA	0216	41.01	5.12			09501 05744	2	4 HAMBLETONIAN DRIVE
MENDEZ, NICK & MIRANTI, ZOE	0160	29	18			09563 05736	2	103 ROUTE 537
MENKIN, SERGE & Yael	0271	48.02	7			09052 06021	2	21 TWIN LAKES DRIVE
MENZA, NICHOLAS & XIOMARA	0053	7.21	15			09398 01651	2	45 LAURELWOOD DRIVE
MERCADANTE, JOSEPH & PATRICIA	0212	40.05	9			08839 06504	2	19 JOCKEY TERRACE NORTH
MERCATANTI, DEBRA Y, TRUSTEE	0068	9	2.12			08570 00018	2	85 WILLOWBROOK ROAD
MERCER, JEFFREY & LOMBARDY, NICOLE	0251	44.01	29			09364 00018	2	4 FARMGATE DRIVE
MERENDINO, RICCI & LORI	0082	11	15			09602 03314	2	81 DUTCH LANE ROAD
MERETSKY, ALLEN & MICHELLE	0083	11	28			09388 05414	2	27 FAIRWAY EAST
MERIDIAN ENTERPRISES, L.L.C.	0175	32	15			05619 00525	4A	209 ROUTE 537
MERLINO, JOHN A & FRANCES E	0202	35.06	11				2	19 RIMWOOD LANE
MERLO, MICHAEL & LOIS	0139	22.06	8				2	119 MONTROSE ROAD
MERRIGAN, KATHLEEN	0162	29.04	1			05964 00281	2	28 STONEY CREEK LANE
MESHULAM, ISAAC & CHERYL ROVIRA	0232	41.02	78.01				2	17 PARKER PASS
MESSINA, ANTHONY & JOSEPHINE	0005	1	49				2	37 GLENWOOD ROAD
MESSINA, JOHN P SR & GINA M	0005	1	56			09206 01357	2	21 GLENWOOD ROAD
MESSINA, KATHY L.	0148	23	20.06			08040 03143	2	7 VICTORIAN WAY
MESSO, RALPH K JR & SHERRY	0008	1.01	2.01			08295 04776	2	2 RICHMONDE COURT
METZ, LAWRENCE J, TRUSTEE	0174	32	4			09484 03987	2	53 CREAMERY ROAD
METZGER, SARAH R	0085	11.01	7			09388 08507	2	19 FAIRWAY WEST
METZGER, SUSAN WARD	0020	6	6				2	26 HILLSDALE ROAD
MEYDMAN, ANGELA	0150	23	27			09014 01907	2	57 CEDAR DRIVE
MEYER, CASANDRA	0268	48	23.14			09138 03789	2	14 CHUKKER COVE
MEYER, SHANE P	0010	1.01	13			09411 06224	2	29 CLOVER HILL ROAD
MEYER, STEVEN & AMY	0136	22	10.11			09655 07974	2	13 DRIFTWOOD LANE
MEYER, STEVEN & AMY	0136	22	10.14			09655 08060	3B	1 DRIFTWOOD LANE
MEYERS, ANDREW & MARGARET SULLIVAN-	0122	20	10.08			08906 06620	2	24 LIBERTY KNOLL
MEZHIBOVSKY, ROGER	0088	12	12.02			09747 04037	2	48 CEDAR DRIVE
MEZZAPPELLA, VINCENT & JESSICA	0004	1	45			09562 03048	2	4 ASHLAND COURT
MIAAJP LIMITED PARTNERSHIP	0244	43	4			87659 66196	3B	105 FIVE POINT ROAD
MIAAJP LIMITED PARTNERSHIP	0244	43	5			08562 06642	3A	121 FIVE POINT ROAD
MIAAJP LIMITED PARTNERSHIP	0244	43	5	QFARM		08562 06642	3B	121 FIVE POINT ROAD
MIAO, SHUHAI & TANG, MINGJIE	0226	41.01	100			09047 02602	2	10 ARMISTEAD KEY
MICALLEF, SCOTT & KATELYN	0002	1	16			09654 04183	2	31 MOUNTAINSIDE DRIVE
MICHAEL, JONATHAN	0193	35	22.22			09199 00560	2	14 RIVERSEDGE DRIVE
MICHEL, YOLENE	0088	12	12			09724 09777	2	50 CEDAR DRIVE
MICHOS, THOMAS & GRACE	0147	23	14			08458 04624	2	137 BUCKS MILL ROAD
MICHOS, THOMAS & GRACE D	0150	23	29			08893 06831	2	141 BUCKS MILL ROAD
MIDURA, DARREN & LISITSINA, ANNA	0025	6	10.03			09277 07548	2	4 NAN-TONE COURT
MIGLIONICO, GERARD	0186	34	24			09375 09509	2	5 NORTH POINT DRIVE
MIKULSKI, THOMAS D & HUDOME, SUSAN	0185	34	16.26			09655 05281	2	19 ORCHARD LANE
MILLER, BRIAN & DANA	0278	51	7.03			08910 01042	2	23 WATER STREET
MILLER, DOUGLAS & MAUREEN	0122	20	10.02			08905 03514	2	11 LIBERTY KNOLL
MILLER, MARK G & COLLEEN P.	0130	21.06	5			09744 03800	2	10 SARATOGA DRIVE
MILLER, NOAH & JOLENE	0122	20	10.03			09666 06457	2	15 LIBERTY KNOLL
MILLER, PATRICIA & VINCENT A	0075	10	2.03			09653 03192	2	18 PRINCETON LANE
MILLER, ROBERT & KATARINA ANTENS	0255	45.03	1			08520 08525	3A	55 MINE BROOK ROAD
MILLER, ROBERT & KATARINA ANTENS	0255	45.03	1	QFARM		08520 08525	3B	55 MINE BROOK ROAD
MILLER, SHIRLEY	0165	29.10	12				2	25 MILL POND LANE
MILON, JILL B & JOSEPH A	0082	11	9			09162 01569	2	105 DUTCH LANE ROAD
MINASSIAN, HAIG & SAIWA MOUCHATI	0002	1	12			05713 00219	2	47 MOUNTAINSIDE DRIVE
MINUCCI, CHRISTOPHER J & STEPHANIE	0093	13	10			09215 04708	2	41 ANN STREET
MIRAGLIOTTA, ANTHONY & ANN MARIE	0142	22.08	4				2	28 WILLOW LAKE DRIVE

TAXING DISTRICT NO. 10 COLTS NECK

COUNTY NO. 13 MONMOUTH

NAME OF OWNER ADDITIONAL OWNERS	PAGE NO.	BLOCK NO.	LOT NO.	LOT QUALIF.	ACCOUNT NO.	DEED BOOK	DEED PAGE	CLASS	PROPERTY LOCATION
MIRO, EDWIN & ELIZABETH	0247	44.01	5.03			08737	09895	2	11 PRIMROSE LANE
MIRRA, VINCENT J	0177	33	6					2	49 MUHLENBRINK ROAD
MIRRO, ROBERT V & CLEUSA	0204	36	12			08881	00292	2	317 LAKESIDE AVENUE
MISHIEV, LEV & NICOLAS, DANIELLE	0227	41.02	16			09435	03721	2	8 KENSINGTON PASS
MISHKIN, DOUGLAS A	0186	34	16.30			09695	09563	2	3 ORCHARD LANE
MITAROTONDO, RONALD & HELEN	0041	7.07	1			09619	02910	2	72 CLOVER HILL ROAD
MITCHELL, DIANE & JAMES	0153	26	20			09322	05685	2	45 BUCKS MILL ROAD
MITCHELL, PATRICIA R, JAMES D & GRAHAM	0200	35.04	14			09562	08228	2	39 RIMWOOD LANE
MLT GROUP LLC	0121	20	2.02			08942	06344	3A	110 LAIRD ROAD
MLT GROUP LLC	0121	20	2.02	QFARM		08942	06344	3B	110 LAIRD ROAD
MOBBS, DANIEL L. & JANET A.	0064	7.31	1.29			05648	00703	2	7 CONCORD COURT
MODH, KAMLESH & KRISHNAPRIYA	0249	44.01	9.10			08343	07068	2	89 STONE HILL ROAD
MOJICA, ALVIN & ARLEEN	0266	48	21.20			05906	00305	2	11 BLOSSOM HILL
MOLINARI, ANN	0219	41.01	28.03			09708	02441	2	22 HANCOCK PASS
MOLINARO, ANTHONY & ERIN	0071	9	31			09323	02568	2	55 BLACKBRIAR DRIVE
MOLL, MICHAEL D & AMY M	0057	7.25	7			08903	06384	2	28 MULBERRY LANE
MOLLEMA, DOUGLAS R & DIANA E	0033	7.02	3					2	8 TULIP LANE
MOLLOY, STEPHEN G	0083	11	25			09314	05680	2	15 FAIRWAY EAST
MONARCH COLT'S NECK PROPCO, LLC	0261	46	17.04			09712	08987	4A	3 MERIDAN CIRCLE
MONDELLA, STEPHEN & ANGELA	0201	35.05	7			08839	06537	2	25 DANA LANE
MONDSCHIEIN, WARREN & JULI	0213	41	4.03			08716	06650	2	3 KATHLEEN DRIVE
MONMOUTH COUNTY	0246	43	20.03			09717	06229	15C	68 MATTHEW ROAD
MONMOUTH COUNTY % MELISSA BEZAHLER	0269	48	33			09400	01738	15C	350 ROUTE 537
MONTALBANO, NICHOLAS & LAURA, TRUSTEE	0127	21	38			09645	00279	2	620 HIGHBRIDGE ROAD
MONTALVO, CHRISTOPHER G & JENNIFER	0125	21	8			08952	08413	2	621 LOVETT ROAD
MONTANA, ANTHONY & JAIME	0128	21.02	9			08908	00771	2	18 HIALEAH DRIVE
MONTANTI, ALICIA	0280	53	1			09419	04975	2	176 HOCKHOCKSON ROAD
MONTEFORTE, LOUIS E & CLAUDIA M	0048	7.14	1			09054	09657	2	4 SPRING GARDEN AVENUE
MONTEFUSCO, ALLEN & SANDRA	0185	34	16.21			08778	06060	2	39 ORCHARD LANE
MONTEIRO, JOAO & SINNOTT, J ETAL	0064	7.31	1.28			09688	03313	2	6 CONCORD COURT
MONTEIRO, JONATHAN, ETAL	0041	7.05	12			09755	02643	2	36 EAST LARCHMONT DRIVE
MONTELLA, LOUIS & DIANA	0156	29	8.06					2	10 GOOSE POINT DRIVE
MOODY, KENNETH & BARBARA	0137	22.02	5			08408	07207	2	20 HOLLAND LANE
MOONLIGHT INVESTMENTS 18, LLC	0008	1	80.05			09749	06351	2	18 MOONLIGHT DRIVE
MOORE, MICHAEL J. & COLEEN F.	0182	34	3.18			05598	00370	2	15 RAVEN ROAD
MOORE, MICHAEL P & FRANCES T	0149	23	23.05					2	32 LAKE DRIVE
MOOSVI, ABBAS A & KAREN VERNI	0094	13	19			04442	00128	2	28 CRINE ROAD
MORABITO, CARMELO A	0214	41	21			09605	08555	2	45 KATHLEEN DRIVE
MORABITO, DONINICK & CLAIRE	0110	16	53.09			05840	00450	2	94 HEULITT ROAD
MORABITO, PAUL & PISTOIA, GINA	0038	7.03	14			09220	07026	2	1 LOCUST PLACE
MORALES, CHRISTINA	0226	41.02	1			05924	00736	2	2 JAMESTOWN PASS
MORALES, ERIK & TAMIKO	0009	1.01	4			09177	07495	2	6 CLOVER HILL LANE
MORD, SIMON & KAMILLA G	0106	16	33.07			09670	00311	2	14 SHADOWBROOK DRIVE
MORDARSKI, THERESA D & WILLIAM P	0139	22.06	9			05979	00101	3A	27 WESTGATE COURT
MORDARSKI, THERESA D & WILLIAM P	0139	22.06	9	QFARM		05979	00101	3B	27 WESTGATE COURT
MORELLO PROPERTIES	0173	31	25.02			05992	00288	4A	410 RT. 34
MORELLO, ROBERT	0222	41.01	56			09518	08649	2	22 EXETER PASS
MORETTA, NICHOLAS & COURTNEY	0195	35.01	2			09413	09270	2	8 WOODHOLLOW ROAD
MORFINO, CARL, TRUSTEE	0111	16	53.26			09390	08835	2	10 OLD STABLE WAY
MORFINO, PETER & ALEKSANDRA	0186	34	21			09701	07743	2	28 MUHLENBRINK ROAD
MORGAN, MATTHEW P & ASHLEY	0005	1	55			09541	04786	2	25 GLENWOOD ROAD
MORIARTY, TIMOTHY & JEANETTE	0180	33	31.10			09164	09089	2	52 CREAMERY ROAD
MORIGGIA, LILLIAN MARIE	0065	8	4					2	784 RT. 34
MORIN, THOMAS & NANCY	0049	7.14	14			08481	06958	2	5 WEDGEWOOD AVENUE
MORITT, CHAD & TERESA	0173	31.01	2			09344	07057	2	24 HEYERS MILL ROAD
MORITZ, BRUCE & CATHE	0116	17	23			09689	04054	2	2 TWIN PONDS TRAIL
MORREALE, ROBERT & GINA G	0156	29	8.10			09177	03988	2	7 GOOSE POINT DRIVE
MORRIS, JOHN C III & PAMELA R	0134	21.09	15					2	720 LOVETT ROAD
MORRIS, PAMELA R, ETAL, TRUSTEES	0133	21.09	4			09546	03327	2	171 RICHDALE ROAD
MORRIS, THOMAS & JENNIFER	0163	29.06	1			05520	00061	1	1 JOSHUA HUDDY DRIVE
MORRIS, THOMAS & JENNIFER	0163	29.06	2			05520	00061	2	2 WILLIAMSBURG NORTH
MORRIS, VICTORIA	0221	41.01	42			08302	03013	2	26 FEDERAL KEY
MORRISON, JAMES C. & ILENE M.	0055	7.23	3			05671	00385	2	81 TULIP LANE
MOSHAK, SERHIY & YANA	0200	35.05	2			09711	02455	2	45 DANA LANE
MOSKOWITZ, JANET	0058	7.26	13			09148	04308	2	33 FOX HEDGE ROAD
MOSLEY, GEORGE & LILLIAN	0121	20	2.01			09178	07987	3A	164 LAIRD ROAD
MOSLEY, GEORGE & LILLIAN	0121	20	2.01	QFARM		09178	07987	3B	164 LAIRD ROAD
MOSLEY, GEORGE C & LILLIAN	0121	20	5			09760	01253	3A	163 PHALANX ROAD

TAXING DISTRICT NO. 10 COLTS NECK

COUNTY NO. 13 MONMOUTH

NAME OF OWNER ADDITIONAL OWNERS	PAGE NO.	BLOCK NO.	LOT NO.	LOT QUALIF.	ACCOUNT NO.	DEED BOOK	DEED PAGE	CLASS	PROPERTY LOCATION
MOSLEY, GEORGE C & LILLIAN	0121	20	5	QFARM		09760	01253	3B	163 PHALANX ROAD
MOSLEY, LUKE & ALEXANDRA	0077	10	11			09745	00621	2	28 COLONIAL TERRACE
MOTOLA, JOSEPH A & JULIANNA	0265	48	21.01			05955	00167	2	10 YEARLING PATH
MOTTOLA, STEPHEN & JESSICA	0135	22	10.01			09415	01561	2	2 DRIFTWOOD LANE
MOY, JAMES C W & ELMA S	0090	12.01	3					2	22 WHITE OAK DRIVE
MST 5 INC C/O TARA STOCK	0272	50	16					3A	80 OBRE ROAD (REAR)
MST 5 INC C/O TARA STOCK	0272	50	16	QFARM				3B	80 OBRE ROAD (REAR)
MST 5 INC C/O TARA STOCK	0273	50	26					3B	80 OBRE ROAD
MUGHAL, MOHAMMED ASIF & SAMINA	0030	7	4.05			09576	08251	2	15 COLTS GAIT LANE
MULE, SALVATORE	0254	45.01	2			09229	09697	2	92 HOMINY HILL ROAD
MULVANEY, DANIEL & WESTENDORF DONNA	0132	21.07	2					2	267 PHALANX ROAD
MULVEY, RICHARD J & MARTHA A	0050	7.17	4					2	40 MEADOWVIEW DRIVE
MULVIHILL, ROBERT & ROSANNE T/C	0273	50.01	5.06			05623	00611	2	5 IROQUOIS COURT
MUNDHENK, RICHARD W & ZHURKINA, MARIA	0280	53	3			09750	00978	2	168 HOCKHOCKSON ROAD
MUNDY, JENNIFER A	0220	41.01	36			09485	05242	2	12 GOVERNOR KEY
MUNIZ, MERCEDITA T, TRUSTEE	0250	44.01	23			09682	00617	2	24 BEACON DRIVE
MUNSON, TREVOR & ABIDIWAN-LUPO, JODIE	0055	7.23	8			09347	02342	2	28 SHERWOOD LANE
MURCH, DAVID & TRACY	0023	6	9.05			08041	07014	2	4 CHERRY DRIVE
MURELLO, MICHAEL & ALLISON	0081	11	3.09			09095	06897	2	5 MOCKINGBIRD DRIVE
MURPHY, AARON M & EVONNE M	0264	48	20.09			09147	05467	2	18 TWIN LAKES DRIVE
MURPHY, DENISE C	0219	41.01	30			05422	00861	2	1 HANCOCK PASS
MURPHY, HUGH & PHILOMENA	0175	32	17					2	217 ROUTE 537
MURPHY, PATRICK J & JUDITH A	0195	35.01	13					2	40 DANA LANE
MURRAY, MICHAEL W JR	0208	39.01	4			09014	09108	2	88 GALLOPING HILL ROAD
MURRAY, RICHARD & MICHELE	0146	23	13.01			08433	08316	2	30 DEERPETH LANE
MURTI, KRISHNA G & SHUBHA	0212	40.05	12			08006	09250	2	29 JOCKEY TERRACE SOUTH
MUSCI, JOSEPH A & CAROLE J, TRUSTEES	0137	22.02	3			09431	02457	2	12 HOLLAND LANE
MUSCIO, GLORIANA	0055	7.23	4			09083	03170	2	83 TULIP LANE
MUSCIO, ROBERT	0030	7	4.01			09086	08851	2	63 CRINE ROAD
MUTCH, PAUL D JR & LORI B	0161	29.01	12			09502	09707	2	131 ROUTE 537
NACHTIGAL, JOHN	0108	16	36			09173	01520	2	29 PROTHERO ROAD
NADHIM, ALI & MAJEED, RUWAIDAH	0159	29	14.16			09709	01524	2	1 SHADY TREE LANE
NAG, DEBASHIS & MONA	0036	7.02	35.02			09635	08376	2	3 DUCHESS COURT
NAHAS, BARBARA	0008	1	80.07			08556	03250	1	2 MOONLIGHT DRIVE
NAHUM, KENNETH D & WALSH, ANNA M	0145	23	5.07			08797	05548	2	1 TALLEYRAND DRIVE
NANCY ELLEN BARNETT FAMILY TRUST	0058	7.26	14			09667	03525	2	37 FOX HEDGE ROAD
NAPOLI, ALEXANDER & COURTENAY E	0129	21.04	1			09115	02039	2	3 HORSESHOE COURT
NAPOLIELLI, MICHAEL & DIANA	0114	17	6.05			08156	03720	2	4 PEGASUS DRIVE
NAPOLIELLO, RICHARD JR & JAN	0107	16	34					2	1 INDIAN TRAIL
NAPPI, ANTHONY	0154	28	3			09498	06242	2	79 ROUTE 537
NAPPI, THEODORE D & NEREYDA	0152	26	10			09048	05320	2	25 BUCKS MILL ROAD
NARCIS, JORGE & MAUREEN GLENDE	0182	34	3.15			08119	08225	2	27 RAVEN ROAD
NARDI, ARMAND J & PATRICIA A	0056	7.23	10					2	20 SHERWOOD LANE
NARDIELLO, ANTHONY & LORRAINE TRUST	0203	35.08	3			09040	02750	2	47 RIVERSEDGE DRIVE
NARDINI, ROLAND L. & MARIA L.	0110	16	53.03			05491	00959	2	4 MAGNOLIA LANE
NARDINI, THOMAS & KRISTEN A	0175	32	16			08687	01122	2	213 ROUTE 537
NASTASI, THOMAS & ANDRICKSON, JOSEFINA	0076	10	7			09306	01288	2	50 CROSS ROAD
NATAL-GONZALEZ, JOSE I & NATAL, DAN	0046	7.10	14			09496	05985	2	44 MAPLE DRIVE
NATENZON, BORIS & ANGELA	0001	1	10.01			09002	01467	2	3 TANGLEWOOD COURT
NATHANSON, THOMAS & NANCY	0155	29	3.01			09015	05544	2	4 WALNUT GROVE
NATHIN, DAVID LOUIS & WEISS, AMY RA	0129	21.04	2			09652	03408	2	210 RICHDALE ROAD
NAVROSKI, PEDRO	0002	1	11			09048	02017	2	51 MOUNTAINSIDE DRIVE
NEESON, ELLIE MAE & GREELEY, RICHARD	0057	7.25	17			09719	08271	2	17 LAURELWOOD DRIVE
NEIDERMEYER, JR., ELMER & MARIE	0124	21	3.11			05492	00098	2	42 SPRUCE LANE
NELSON, MICHELE & SCOTT	0050	7.16	5			08732	02068	2	20 MEADOWVIEW DRIVE
NETO, MICHAEL & SANDRA	0183	34	10			05715	00656	2	12 MUHLENBRINK ROAD
NEUGEBAUER, WILLIAM R.	0191	35	11			08322	08430	2	317 LAIRD ROAD
NEVES, NELSON	0190	35	7			09637	08436	2	17 WIDE HORIZONS DRIVE
NEW JERSEY AMERICAN WATER COMPANY I	0018	5	6.01			09322	00550	4A	SWIMMING RIVER ROAD
NEW JERSEY-AMERICAN WATER SSC	0018	5	3					3B	WILLOWBROOK ROAD
NEW JERSEY-AMERICAN WATER SSC	0018	5	3.01					3B	WILLOWBROOK ROAD
NEW JERSEY-AMERICAN WATER SSC	0070	9	16					3B	CROSS ROAD
NEW JERSEY-AMERICAN WATER SSC	0076	10	4					3B	LONG BRIDGE ROAD
NEW JERSEY-AMERICAN WATER SSC	0123	21	1					1	PHALANX ROAD
NEW JERSEY-AMERICAN WATER SSC	0177	33	5					1	MUHENBRINK ROAD
NEW JERSEY-AMERICAN WATER SSC	0183	34	4					1	LAIRD ROAD
NEW JERSEY-AMERICAN WATER SSC	0206	39	3					4A	N A D HIGHWAY
NEW JERSEY-AMERICAN WATER SSC	0206	39	5					4A	N A D HIGHWAY

TAXING DISTRICT NO. 10 COLTS NECK

COUNTY NO. 13 MONMOUTH

NAME OF OWNER ADDITIONAL OWNERS	PAGE NO.	BLOCK NO.	LOT NO.	LOT QUALIF.	ACCOUNT NO.	DEED BOOK PAGE	CLASS	PROPERTY LOCATION
NEW JERSEY-AMERICAN WATER SSC	0208	39.01	9				4A	GALLOPING HILL ROAD
NEWMAN, DOREEN	0219	41.01	33			09370 09468	2	6 GOVERNOR KEY
NEWMAN, RICHARD J & CYNTHIA M	0099	13	91			05967 00832	2	3 DEEP WOOD LANE
NEY, SUSAN E	0233	41.02	83.01				2	32 PARKER PASS
NGUYEN, HUNG Q	0062	7.31	1.08			09189 05313	2	28 CHESTNUT DRIVE
NGUYEN, KHANH Q. & CHAU	0094	13	20.02			05864 00840	2	3 NORTHWOOD PLACE
NGUYEN, LUY B & CAMHONG	0009	1.01	6			05743 00006	2	12 CLOVER HILL LANE
NICHOLSON, MARK & LENA	0022	6	8.25			08752 09557	2	3 PEPPERMILL LANE
NICOLETTA, DINO & JANUARY J	0252	45	1.09			09032 04898	2	24 MINE BROOK ROAD
NICOLETTI, JAMES M	0265	48	21.07			05895 00932	2	44 YEARLING PATH
NIEDZIELSKI, FRANK & RATUSHNY, JEAN	0063	7.31	1.18			09116 05425	2	15 APPLETHORN COURT
NIGLIO, JAMES VINCENT & FERRARI, C	0038	7.03	17			09347 00991	2	13 MAPLE DRIVE
NIKOLA, JUNE L, TRUSTEE	0253	45	8.01			09701 06166	2	70 HOMINY HILL ROAD
NILSEN, MICHAEL & REBECCA	0264	48	20.04			09526 06186	2	8 TWIN LAKES DRIVE
NIMOH-ACHEAMPONG, RICHARD	0069	9	3.01			09760 04776	3A	65 CROSS ROAD
NIMOH-ACHEAMPONG, RICHARD	0069	9	3.01	QFARM		09760 04776	3B	65 CROSS ROAD
NIX, PAUL S & BARBARA B.	0076	10	9.02			05561 00471	2	1 WESTERN DRIVE
NIX, RYAN & LINDSEY	0134	21.09	13			09577 05671	2	900 LOVETT ROAD
NJ BELL TELEPHONE C/O DUFF & PHELPS	0170	30	19				4A	13 HEYERS MILL ROAD
NOBILETTI, INGRID & DAVID	0042	7.07	17			09753 06110	2	37 SQUIRE TERRACE
NOGALES, JOHANNA	0178	33	17			09658 09592	2	265 ROUTE 537
NOGUEIRA, MARIE M	0079	10	37				2	28 PARTRIDGE WAY
NOLTE, ERIK & CORI WALL	0142	22.08	2			08284 06708	2	35 ROUTE 537
NOLTE, WAYNE F. & KATHIE M.	0249	44.01	9.09			08164 00200	2	93 STONE HILL ROAD
NOON, GARY & PUI CHING	0230	41.02	55			09445 00508	2	4 NICHOLSON KEY
NOONAN, MICHAEL & CHRISTINE	0180	33	33.01			09667 08907	2	13 MUHLENBRINK ROAD
NOONAN, MICHAEL & CHRISTINE	0183	34	11			09667 09046	1	277 ROUTE 537
NORKUS, DONALD P & JOAN	0187	34	30			08661 06158	2	29 NORTH POINT DRIVE
NORMOYLE, KEVIN & JACQUELINE	0211	40.05	5			08696 01862	2	3 JOCKEY TERRACE NORTH
NORMOYLE, MARYBETH	0124	21	3.20			09671 00486	2	20 SEEDLING DRIVE
NOTARFRANCESCO, JOHN & KAREN, TRUSTE	0211	40.04	1			09663 02444	2	1 BARBARY LANE
NOTARFRANCESCO, JOHN & KAREN, CO-TRUSTE	0074	9.01	7			09401 08065	2	48 BLACKBRIAR DRIVE
NOTARO, RALPH	0145	23	8			09174 04541	2	142 MONTROSE ROAD
NOVEMBRE, TRACY & ALPIN, ALISON	0069	9	9			08489 02011	2	21 LAIRD ROAD
NOVICK, JENNIFER	0185	34	16.15			09599 01769	2	50 ORCHARD LANE
NUNNALLY, SCOTT & MARINA	0138	22.05	7			09369 01150	2	9 PARKWOOD LANE
NUZZO, VINCENT & JENNIFER	0247	44.01	4.02			05955 00299	2	189 FIVE POINT ROAD
NUZZOLO, STEVEN & CHRISTINA GIACOBBE	0231	41.02	69			08499 07813	2	6 OXFORD KEY
O'BRIEN, KEVIN M	0011	1.01	22			09259 07422	2	18 THE ENCLOSURE SOUTH
O'BRIEN, THOMAS D & LINDA C	0162	29.03	5				2	8 MAPLECREST LANE
O'CONNELL, KEVIN BRIAN & LYNDSEY M	0130	21.05	3			09654 06380	2	19 BIG BEECH LANE
O'CONNERS, KELLY	0234	41.02	85.02			08042 07327	2	12 PARKER PASS
O'CONNOR, GLEN & UNDERHILL, BRETT	0044	7.09	3			08618 01079	2	16 CREST DRIVE
O'CONNOR, KEVIN & ANDREA	0144	22.09	5			08748 09891	2	60 CARRIAGE HILL DRIVE
O'CONNOR, WILLIAM & TRACEY	0246	43.01	5			08507 07590	2	12 BURLINGTON TRAIL
O'DOWD, BRIAN P & ANN L	0022	6	8.33			08147 02919	2	7 BOXWOOD DRIVE
O'DWYER, PATRICK J & LAURA	0247	44.01	3			05900 00838	2	173 FIVE POINT ROAD
O'HARA, ROBERT & DEANNE	0229	41.02	42			09326 06293	2	11 MORRISFIELD PASS
O'HEARN, VIRGINIA	0278	51	7.04			05481 00574	3A	25 WATER STREET
O'HEARN, VIRGINIA	0278	51	7.04	QFARM			3B	25 WATER STREET
O'LEARY, TATYANA	0007	1	77			09124 04553	2	89 CLOVER HILL ROAD
O'MALLEY, KEVIN M & ANITA	0116	17	23.05			05893 00827	2	15 TWIN PONDS TRAIL
O'NEAL, JOHN & NANKOO, SUNITA	0087	12	4.08			09715 02248	2	6 CANBY DRIVE
O'NEILL, BRIAN & LAUREN	0019	5	14			09649 07698	2	9 EAGLENEST ROAD
O'NEILL, KEVIN M & JOY A	0103	16	7			05861 00494	2	77 HEYERS MILL ROAD
O'PRANDY, RYAN J	0221	41.01	43.02			09238 01193	2	36 FEDERAL KEY
O'REILLY, MICHAEL & LYN	0039	7.03	26			05718 00928	2	17 PROVINCIAL PLACE
O'ROURKE, KATHLEEN	0037	7.03	7			09687 05039	2	33 TULIP LANE
O'SCANLON, DECLAN & CAROL T/C	0115	17	16			05672 00211	2	176 HEYERS MILL ROAD
OAKWOOD REAL ESTATE LLC	0085	12	1			09101 03905	2	16 CEDAR DRIVE
OBERER, ERIC & DONNA R	0184	34	16.01				2	2 ORCHARD LANE
OBERTLIK, JAMIE & BRODSKY, ANDREW	0059	7.27	2			09339 08483	2	19 JUNIPER PLACE
OBRIEN, KATHLEEN BURKE	0219	41.01	29.02			09106 06263	2	11 HANCOCK PASS
OCCHIPINTI, JOHN JR ET AT	0243	42	7.03			09300 04603	2	5 COPPERLEAF LANE
O'CONNOR, BRENDAN & ALANNA	0133	21.09	6			09201 04769	2	185 RICHDALE ROAD
O'CONNOR, JOHN P III & HOROWITZ, JESICA	0185	34	16.17			09044 03022	2	55 ORCHARD LANE
OHARA, MICHAEL & CUBINA, MARIA	0135	22	8			09008 01505	2	71 MONTROSE ROAD
OIKONOMOU, KOSTAS & VAN BRAKLE, TRACY	0172	31	9.02			08037 02351	2	46 HEYERS MILL ROAD

TAXING DISTRICT NO. 10 COLTS NECK

COUNTY NO. 13 MONMOUTH

NAME OF OWNER ADDITIONAL OWNERS	PAGE NO.	BLOCK NO.	LOT NO.	LOT QUALIF.	ACCOUNT NO.	DEED BOOK PAGE	CLASS	PROPERTY LOCATION
OKEEFE, JOHN	0048	7.13	11			09340 09628	15F 5	SPRING GARDEN AVENUE
OLCHASKEY, RICHARD	0003	1	28				2	40 GLENWOOD ROAD
OLDEN COURT PARK ESTATE, LLC	0087	12	3.12			09679 09059	2	8 OLDEN COURT
OLIVERI, GABRIEL & GINA	0079	10	46			08922 03112	2	3 PARTRIDGE WAY
OLIVIERI, GARY M & DONNA M	0108	16	42			08672 07149	2	9 OLD FARM ROAD
OLSEN-DIBSIE, KRISTA	0013	1.01	48			08965 04900	2	38 MOUNTAINSIDE DRIVE
OLSON, DONALD & ANN	0167	29.11	9				2	21 YELLOW BROOK DRIVE
OLSON, JEROME MICHAEL & PAMELA MICH	0109	16	49			09538 05637	2	135 HEULITT ROAD
OLSZEWSKI, KRZYSZTOF & RACHEL	0161	29.02	7			09756 00869	2	19 MILLBROOK LANE
ONOSHKO, SEAN A & TOSATO, MEGAN	0169	30	3			09402 05492	2	40 NEW STREET
ORCHARD ASSOC % NATIONAL TAX SEARCH	0260	46	15.01			04839 00912	4A	330 RT. 34
ORENS, NATHANIEL LEO & KATHLEEN MAR	0003	1	27			09572 06363	2	36 GLENWOOD ROAD
ORGO, THOMAS III & JENNINE	0172	31	18			09460 08776	2	87 FLOCK ROAD
ORGO, TOM & DIANNA	0096	13	42			05871 00525	3A	213 HEYERS MILL ROAD
ORGO, TOM & DIANNA	0096	13	42	QFARM		05871 00525	3B	213 HEYERS MILL ROAD
ORIOLO, PIETRO & STEFANIA	0026	6	10.10			05917 00006	2	5 BERKLEY PLACE
ORLANDO, CARMEN & LAURA	0009	1.01	5			09437 05304	2	10 CLOVER HILL LANE
ORLICK, WESLEY & AZIZ, EFFAT ORLICK	0180	33	31.06			09246 02316	2	22 HIDDEN PINE DRIVE
ORR, DANIELLE M	0173	31.01	6			09237 03751	2	28 MERCHANTS WAY
ORRICO, JASON B & NICOLE	0196	35.02	1			09344 02596	2	29 BRISBANE HILL DRIVE
ORRIS, RICHARD A & LINDA I	0012	1.01	45				2	22 MOUNTAINSIDE DRIVE
ORSINI, EILEEN W	0084	11	37			09252 00274	2	8 FAIRWAY WEST
ORZANO, DEVON & MICHAEL	0197	35.02	15			09530 01973	2	60 BEAVER DAM ROAD
OSBORNE, DAVID J & JOLANTA H	0046	7.10	16				2	13 PROVINCIAL PLACE
OSMULSKI, PAUL & SUSAN	0002	1	10.06				2	8 TANGLEWOOD COURT
OSUNKWO, DAVID I & IFEYINWA	0276	51	2.09			09637 05180	2	27 DEPUTY MINISTER DRIVE
OTTEN, LAWRENCE & DONNA	0169	30	2				2	44 NEW STREET
OTTO, FRED E & MAXINE L	0017	3	24				2	3 SADDLE RIDGE
OTTRANDO, MICHAEL & LAUREN	0068	9	2.04			09709 03390	2	6 EVERGREEN LANE
OUTWIN, CHRISTIN	0183	34	10.01			08910 06488	2	16 MUHLENBRINK ROAD
OVERCASH, CHRISTOPHER & MICHELLE B	0141	22.07	15			08855 03635	2	33 CARRIAGE HILL DRIVE
OWENS, RONALD CHRISTOPHER & COLETTE, N	0123	21	3.05			09361 07728	2	18 FIRESIDE DRIVE
PACCIONE, THOMAS & CHRISTINA	0049	7.15	6			05812 00229	2	80 MAPLE DRIVE
PACHECO, THOMAS & CHERYL	0205	38	15.02			08572 07543	2	327 LAKESIDE AVENUE
PACIFICO, JANICE	0221	41.01	42.01			08583 08638	2	32 FEDERAL KEY
PADOVANO, JOHN G & SUSAN M	0129	21.03	2			09099 04646	2	34 HORSESHOE COURT
PAGANO, FRANK & DEBORAH	0126	21	23			08749 00336	2	561 MARL ROAD
PAGANO, THEODORE J & LINDA L CROWDER	0023	6	8.38			05966 00586	2	14 BOXWOOD DRIVE
PAGLIANO, ROSALIND F & VINCENT ANTH	0205	38	14			09254 08305	2	232 SWIMMING RIVER ROAD
PAGLIANO, VINCENT & ROSALINE	0205	38	13				2	240C SWIMMING RIVER ROAD
PAGLIARO, GINA & STEINEKE, THOMAS	0086	12	3.07			09665 09562	2	24 DOWNING HILL LANE
PAHULIZ, BRENDA & GANLEY, ALICE	0095	13	31			09318 07085	2	5 ANN STREET
PAIR, STEVEN C & JANET M, TRUSTEES	0042	7.07	16			09656 01923	2	8 MAPLE DRIVE
PAIR, CHRISTOPHER R & DANIELLE M, ET AL	0092	12.02	1			09622 08269	2	12 WHITE OAK DRIVE
PAJEWSKI, JOSEPH & BOZENA	0128	21.02	6			05647 00902	2	13 SARATOGA DRIVE
PALAZZOLA, VINCENT & STEPHANIE	0117	17.01	10.18			05788 00241	2	29 COUNTRY CLUB LANE
PALAZZOLO, ANTHONY & SYLVIA	0255	45.02	7			09333 02987	2	5 SALEM DRIVE
PALAZZOLO, JOHN	0178	33	15.01			09079 00384	2	21 MUHLENBRINK ROAD
PALLANTE, CHRISTOPHER J	0049	7.15	4			09714 09737	2	16 WEDGEWOOD AVENUE
PALMERSON, PHILIP M JR.	0044	7.09	1			08000 00136	2	8 CREST DRIVE
PALOMA, ARLIN & MITCHELL	0009	1.01	2.05			09239 04550	2	10 RICHMONDE COURT
PALUMBO, JEFFREY R & CHRISTINA	0141	22.07	16			09302 08414	2	37 CARRIAGE HILL DRIVE
PANASSIDI, JOHN & MELISSA	0040	7.05	6			08896 05910	2	12 EAST LARCHMONT DRIVE
PANDEY, RICHAS	0065	8	6.08			08780 04261	2	19 FULLING MILL LANE
PANETTA, KRISTINA	0232	41.02	78			09399 06150	2	9 PARKER PASS
PANG, SARINA & BURT, JAMES	0025	6	10			09572 06760	3A	12 NAN-TONE COURT
PANG, SARINA & BURT, JAMES	0025	6	10	QFARM		09572 06760	3B	12 NAN-TONE COURT
PANICALI, JOHN A & LISA	0160	29.01	7.01			08335 00177	2	20 STONEY CREEK LANE
PANICO, MICHELLE M	0140	22.07	6			09211 05744	2	28 WESTGATE COURT
PANTALEO JOSEPH & LAURA	0176	33	2.03			08382 08112	2	6 COUNTRY MEADOW DRIVE
PAOLANTONIO, MARC J & HEATHER M	0212	40.05	10			09232 03301	2	21 JOCKEY TERRACE SOUTH
PAOLINO, MICHAEL & JAIME	0266	48	21.14			09359 02073	2	21 YEARLING PATH
PAOLINO, THOMAS P & LISA	0197	35.03	2			09271 05199	2	57 BEAVER DAM ROAD
PAOLUCCI, ALAYNE C	0132	21.07	3			09335 00897	2	265 PHALANX ROAD
PAOLUCCI, BENIAMINO & SALOME	0153	27	3			09614 04765	2	71 ROUTE 537
PAPALEO, VICTORIA & NICOLE T	0105	16	26			09408 04201	2	27 GREEN HILL ROAD
PAPALIA, THOMAS J & DOROTHY M	0137	22.02	1			08497 08582	2	6 HOLLAND LANE
PAPALOANNOU, JOHN & JOY	0032	7	7.08			08807 07312	2	5 LAREDO DRIVE

TAXING DISTRICT NO. 10 COLTS NECK

COUNTY NO. 13 MONMOUTH

NAME OF OWNER ADDITIONAL OWNERS	PAGE NO.	BLOCK NO.	LOT NO.	LOT QUALIF.	ACCOUNT NO.	DEED BOOK	DEED PAGE	CLASS	PROPERTY LOCATION
PAPETTI, ALFRED	0081	11	3.10			09601	08071	2	1 MOCKINGBIRD DRIVE
PAPPALARDO, VICTORIA	0203	35.08	6			08565	03080	2	35 RIVERSEDGE DRIVE
PARAS, PETER & LILLIANN	0004	1	40					2	49 GLENWOOD ROAD
PARDEE, DEREK & LINDA D	0025	6	9.26					2	1 GAITWAY DRIVE
PARENTEAU, CHARLES B & CYNTHIA G	0245	43	7					2	128 MATTHEW ROAD
PARIGIAN, KATHY LEE	0041	7.05	13					2	40 EAST LARCHMONT DRIVE
PARIKH, SMITA	0193	35	22.24			05928	00725	2	6 RIVERSEDGE DRIVE
PARIN, JOHNATHAN CLYDE	0096	13	51			09381	01727	2	5 WELLINGTON COURT
PARISI, JOSEPH & ELENA	0080	11	1.09			08044	05010	2	36 HILLCREST DRIVE
PARK LIVING TRUST	0135	22	10.07			09748	09134	2	26 DRIFTWOOD LANE
PARKER, BRUCE	0059	7.28	1			05696	00983	2	20 JUNIPER PLACE
PARKER, GREGORY ANTHONY & TARA	0160	29.01	2			09703	08303	2	8 MILLBROOK LANE
PARKER, JAMES E & BARBARA	0001	1	10			08424	06343	2	196 NEWMAN SPRINGS ROAD
PARLAMAS, MARKOS & STEPHANIE	0268	48	23.19			05966	00221	2	1 MALLET HILL
PARMAR, KIRANPREET & NEELU	0276	51	2.21			09441	05613	2	2 DEPUTY MINISTER DRIVE
PARMAR, PARMJIT	0031	7	4.13					1	18 COLTS GAIT LANE
PARMAR, PARMJIT	0031	7	4.14			05919	00987	2	19 COLTS GAIT LANE
PARZIALE, CECILIA A	0130	21.05	6					2	20 BIG BEECH LANE
PASQUA, PATRICK T&THERESA M,TRUSTEE	0165	29.10	13			09691	08507	2	16 MILL POND LANE
PASQUALE, JOHN & MARYANN	0139	22.06	5			05618	00622	2	19 WESTGATE COURT
PASQUARIELLO, JAMES & VERA	0253	45	7.02			08442	02281	1	HOMINY HILL ROAD
PASSALACQUA, ANTHONY & JOANNE COMO-	0021	6	8.11			09263	04777	2	10 RED HAWK ROAD SOUTH
PASSALACQUA, JOSEPH & IVIS	0183	34	14			09638	08352	2	295 ROUTE 537
PASSALACQUA, SALVATORE & DONNA	0248	44.01	9.01			09575	09503	2	125 STONE HILL ROAD
PASTOR, ROBERT J & DIANE	0071	9	30			05975	00817	2	51 BLACKBRIAR DRIVE
PASZKIEWICZ, JEFFREY & JENNIFER	0199	35.04	10			09570	02470	2	24 BEAVER DAM ROAD
PATEL, HIREN R & SHITAL	0192	35	22.02			08524	02501	2	3 RIVERSEDGE DRIVE
PATEL, MAYUR V & VYAS, HEMA	0030	7	4.07			09401	02296	2	10 COLTS GAIT LANE
PATEL, PAVAN S & PUNIT, ETAL	0102	15	1.02			09707	01830	2	25 WOODS END ROAD
PATEL, SAGAR Y & PRITI	0189	35	1.22			08990	08196	2	2 UTOPIA DRIVE
PATEL, SAHIL RAJESH & KASINATHAN, N	0069	9	2.14			09748	05142	3A	15 EVERGREEN LANE
PATEL, SAHIL RAJESH & KASINATHAN, N	0069	9	2.14	QFARM		09748	05142	3B	15 EVERGREEN LANE
PATLEN, MICHAEL & TARA	0011	1.01	20			09192	00194	2	10 THE ENCLOSURE SOUTH
PATTEN, THOMAS R	0203	36	1			09336	08742	2	207 LAKESIDE AVENUE
PATTERSON, PETER D & ELIZABETH A	0018	4	3					1	903 RT. 34
PATTI, JANINE ANN	0087	12	4.10			09492	08544	2	2 CANBY DRIVE
PAUL RANIERI FAMILY IRREVOCABLE TRU	0147	23	13.16			09543	09683	2	31 DEERPETH LANE
PAULOVICH, RUDOLF & EILEEN J	0038	7.03	15					2	5 MAPLE DRIVE
PAULUS, DANIEL GREGORY & IRENE PAULA	0035	7.02	32			09119	05668	2	40 CLOVER HILL ROAD
PAULUS, KATHLEEN	0181	34	3.01			08065	02920	3A	186 PHALANX ROAD
PAULUS, KATHLEEN	0181	34	3.01	QFARM				3B	186 PHALANX ROAD
PAVEL, MELISSA LEE	0218	41.01	28.01			09392	01917	2	24 HANCOCK PASS
PAWLAK, MATTHEW M & DANA M	0083	11	23			09600	00678	2	7 FAIRWAY EAST
PAWLIK, MARK & DOROTA	0214	41	23			09144	06030	2	37 KATHLEEN DRIVE
PAYAMI, HOMAYOUN & RENEE BORCH	0267	48	23.04			09716	05488	2	15 RANCHO POLO
PAYNE, CHRISTOPHER C & MICHELE M	0050	7.17	1			09264	06487	2	28 MEADOWVIEW DRIVE
PAYNE, MICHAEL C & WENDY M	0114	17	10.05			09716	06189	2	22 COUNTRY CLUB LANE
PAZMINO, FABRICIO & AMY	0045	7.10	9			09078	04999	2	24 MAPLE DRIVE
PEARLMAN, LOUIS & MICHELLE	0107	16	33.13			08715	00844	2	6 HOMESTEAD DRIVE
PEARSON, CHRISTOPHER & STASIA	0194	35	25			09490	04485	2	8 RIMWOOD LANE
PEBBLE CREEK AT COLTS NECK	0263	48	11			09032	03169	1	259 RT. 34
PEBBLE CREEK AT COLTS NECK	0263	48	20					4A	224 ROUTE 537
PECKHAM, MATTHEW & COURTNEY	0102	14	19			09694	08068	2	16 REVOLUTIONARY ROAD
PECKO, DARIUSZ & CELINA	0045	7.09	4			08135	01122	2	20 CREST DRIVE
PECORARO, MATTHEW & MARIA	0078	10	27					2	29 COLONIAL TERRACE
PECORARO, MICHAEL A. & PATRICIA	0265	48	21.04			05887	00897	2	32 YEARLING PATH
PEDERSEN, TORE & CAROLINE	0117	17	29					2	703 QUAIL HILL ROAD
PEDUTO, JOSEPH & SHKOLNAYA, TATYANA	0196	35.02	9			08999	03774	2	64 WOODHOLLOW ROAD
PEGASUS PROPERTIES, L.L.C.	0115	17	10.16			05820	00178	4A	50 FLOCK ROAD
PEIKRISHVILI, ELZA & GEORGE	0262	47	9			09340	03227	2	38 LELAND ROAD
PELLECCHIA, GREGG	0029	7	2.13			05783	00621	2	12 LONGVIEW DRIVE
PELLEGRINO, MARK & DEBBIE	0006	1	73			09727	08372	2	13 CHRISTOPHER DRIVE
PELUSO, JOSEPH & CYNTHIA	0095	13	32			09282	06659	2	9 ANN STREET
PENCZAK, GREGORY & ANDREA	0078	10	32			08842	08004	2	8 PARTRIDGE WAY
PENN, JAMES B & REGINA A	0278	51	2.37			05796	00689	2	4 SECRETARIAT DRIVE
PENNYCOOKE, SHELLEY-ANN	0191	35	21			09623	07623	2	313 LAIRD ROAD
PENZA, SAMUEL F JR & JANE H	0160	29.01	4					2	16 MILLBROOK LANE
PEPE, CHRISTOPHER J & MONACO, JESSI	0135	22	10.05			09471	07942	2	18 DRIFTWOOD LANE

TAXING DISTRICT NO. 10 COLTS NECK

COUNTY NO. 13 MONMOUTH

NAME OF OWNER ADDITIONAL OWNERS	PAGE NO.	BLOCK NO.	LOT NO.	LOT QUALIF.	ACCOUNT NO.	DEED BOOK	DEED PAGE	CLASS	PROPERTY LOCATION
PEPIN, SARAH	0222	41.01	47			08880	00732	2	4 EXETER PASS
PERDELWITZ, KURTIS & JENNIFER	0225	41.01	91			09226	00521	2	8 BLACKSMITH PASS
PERDOMO, MARIBEL E	0220	41.01	41.02			09464	00461	2	20 FEDERAL KEY
PEREIRA, ADRIANO RODRIGUEZ	0160	29	17			09720	07046	2	95 ROUTE 537
PEREIRA, AIDA T	0093	13	2			08055	07309	2	60 CRINE ROAD
PERENTESIS, GEORGE & DEMETRIADES, H	0131	21.06	9.02			09661	02447	2	10 BOWIE PLACE
PEREZ, MATTHEW & HELINA	0196	35.02	6			09442	09799	2	9 BRISBANE HILL DRIVE
PERI S WONG LIVING TRUST	0097	13	61			09036	04377	2	11 WELLINGTON COURT
PERI, JOHN & NICOLE	0088	12	11			09631	02338	2	78 CEDAR DRIVE
PERKINSON, WILLIAM B & MICHELLE G	0166	29.11	4					2	17 VILLAGE LANE
PERLMAN, CLAYTON K, TRUSTEE	0247	44.01	2			09384	03357	2	157 FIVE POINT ROAD
PERRETTI, FRANK	0077	10	9.08			09376	01976	2	8 WESTERN DRIVE
PERRINE, EDWARD R & KRISTINE M	0042	7.07	8			09247	07587	2	4 GEORGETOWN ROAD
PERRONE, JOHN & DOMINIQUE	0039	7.03	22			09691	06141	2	33 MAPLE DRIVE
PERROTTO, ANNMARIE & DEPOLA, DONNA	0107	16	33.19			09464	00058	2	2 SUNRISE COURT
PERRUZZI, KENNETH JOSEPH & JOANNA D	0055	7.23	7			09287	05144	2	3 MULBERRY LANE
PERRY, JAMES M & CHRISTINA F	0166	29.11	1			09330	06474	2	5 VILLAGE LANE
PERRY, THOMAS W	0231	41.02	66			09050	02687	2	26 NICHOLSON KEY
PESCE, FRANK & DESIRAE E	0036	7.02	34.07			09332	03923	2	11 WARRENTON LANE
PETERS, PETER J & MARIA C	0248	44.01	5.11					2	43 PRIMROSE LANE
PETILLO, JANE	0147	23	17					2	68 MONTROSE ROAD
PETINO, PIETRO M & KELLI	0062	7.31	1.03			08724	06357	2	8 CHESTNUT DRIVE
PETRACCA, PHILIP & KERI	0137	22.02	9			09625	08233	2	36 HOLLAND LANE
PETRI, JANE M	0042	7.07	11			08351	01061	2	16 GEORGETOWN ROAD
PETRIC, KRISTIAN G & KATLIN C	0056	7.25	3			09475	07927	2	12 MULBERRY LANE
PETRIE, CLARK D. & LUANNE W.	0039	7.04	5			05638	00335	2	29 EAST LARCHMONT DRIVE
PETRINI, BENNY & SUZANNE	0222	41.01	55			09469	09757	2	20 EXETER PASS
PETROFF, JAMES & CAROLYN	0143	22.08	19			09150	00394	2	8 WILLOW LAKE DRIVE
PETROSINO, THOMAS J & PAMELA	0048	7.14	9			06001	00394	2	17 WEDGEWOOD AVENUE
PETROV, SERGEI & ELENA	0282	53.01	6.02			09295	01679	2	91 OBRE ROAD
PETRUCH, MYRON DANIEL & EILEEN	0067	8	27			08029	06562	2	3 CANDLEWICK WAY
PETRUZZELLI, NICK & WENDY	0174	32	4.02			09196	05958	2	55 CREAMERY ROAD
PEVSNER PROPERTIES, LLC	0254	45.01	4			09647	02873	2	100 HOMINY HILL ROAD
PFLUGER, THOMAS VICTOR & KATHLEEN E	0255	45.02	6			09211	06746	2	9 SALEM DRIVE
PHADKE, KEDAR M & SANGITA C	0059	7.29	3			08982	02783	2	28 LAURELWOOD DRIVE
PHADKE, MADHAV S & LATA M	0104	16	12.02			05434	00770	2	1 SHAWNEE COURT
PHELAN, WILLIAM S & VIRGINIA B T/C	0099	13	83					2	5 WESTMINSTER DRIVE
PHILIPPE, LUDE ALCIME	0116	17	23.08			05907	00227	2	1 TWIN PONDS TRAIL
PHIPPS, SIMON D & LUCY	0109	16	51			08665	06027	2	127 HEULITT ROAD
PHYLLIS MANZO 2014 TRUST	0131	21.06	18			09353	06193	3B	HIALEAH DRIVE
PHYLLIS MANZO 2014 TRUST	0131	21.06	19			09353	06193	3B	HIALEAH DRIVE
PHYLLIS MANZO 2014 TRUST	0132	21.06	26			09353	06193	3B	4 LONG BRIDGE ROAD
PHYLLIS MANZO 2014 TRUST	0132	21.06	27			09353	06193	3A	4 LONG BRIDGE ROAD
PHYLLIS MANZO 2014 TRUST	0132	21.06	27	QFARM		09353	06193	3B	4 LONG BRIDGE ROAD
PIANCONE FLORIDA REALTY, LLC	0263	48	7.01			08705	03023	4A	291 RT. 34
PICARELLO, JOSEPH F	0146	23	13.02			08006	06576	2	26 DEERPATH LANE
PIERATOS-GALIATSATOS, FROSINE R.	0116	17	24.01			05796	00144	2	23 LENAPE LANE
PIERCE, KEVIN & JENNA	0123	21	3.06			09414	04070	2	22 FIRESIDE DRIVE
PIERRO, RALPH P & ANN G	0039	7.04	4					2	25 EAST LARCHMONT DRIVE
PIERRO, PAUL & KATHLEEN & JOLLY, CAROL, L	0034	7.02	21			09330	03739	2	27 WEST LARCHMONT DRIVE
PIERSON, CHRISTOPHER G	0267	48	23.07			08511	02354	2	27 RANCHO POLO
PIETRZYK, MATEUSZ & RENATA	0154	27	18			09498	06234	2	32 MANOR ROAD
PIFER, JAMES JOSEPH & BETTY ANN	0108	16	38			09620	09207	2	4 OLD FARM ROAD
PILGRIM, ROBERT F JR & VICTORIA SUR	0091	12.01	16			09684	02212	2	108 HEULITT ROAD
PILLIS, WILLIAM	0204	38	3					2	326 SWIMMING RIVER ROAD
PILLIS, WILLIAM L III	0204	38	2			08991	09662	1	330 SWIMMING RIVER ROAD
PINCUS, MATTHEW M	0233	41.02	82.03					2	38 PARKER PASS
PINGUELO, FERNANDO M & JANINE	0217	41.01	14			05966	00317	2	6 IRETON KEY
PINHEIRO, FLAVIO D & AILEEN A	0112	16	56			09170	06215	2	84 CEDAR DRIVE
PINNIX, RYAN M & RENATE E	0062	7.31	1.06			09322	02007	2	20 CHESTNUT DRIVE
PIOTROWSKI, AUDREY L	0164	29.07	2					2	7 WILLIAMSBURG NORTH
PIOTROWSKI, EDWARD J & DIANA E	0118	19	6					2	32 LAIRD ROAD
PIRES, DAVID & LAPSANSKI, CATHERINE	0202	35.06	5			09072	00031	2	25 WOODHOLLOW ROAD
PIRRONE, GEORGE P & ANTOINETTE N	0192	35	22.06			08474	01474	2	44 RIVERSEDGE DRIVE
PIRULIS, DIMITRIOS J & ELLEN N	0165	29.10	11					2	21 MILL POND LANE
PISANO, RALPH & VIVIAN	0064	7.31	1.30			09048	03432	2	5 CONCORD COURT
PISCITELLI, ROBERT & SILVA	0038	7.03	10			05533	00628	2	45 TULIP LANE
PITTA, JOSEPH D & JAMIE	0172	31	9			09102	00874	2	40 HEYERS MILL ROAD

TAXING DISTRICT NO. 10 COLTS NECK

COUNTY NO. 13 MONMOUTH

NAME OF OWNER ADDITIONAL OWNERS	PAGE NO.	BLOCK NO.	LOT NO.	LOT QUALIF.	ACCOUNT NO.	DEED BOOK PAGE	CLASS	PROPERTY LOCATION
PIZZILLO, JAMES & CHELSEA ELIZABETH	0167	29.11	12			09380 08522	15F 9	YELLOW BROOK DRIVE
PIZZO, DANA	0218	41.01	27.02			09173 05686	2	12 HANCOCK PASS
PIZZO, THOMAS & JORDYN	0021	6	8.14			09733 01141	2	7 SHEFFIELD COURT
PIZZONIA, NICHOLAS & ANDERSON, MARC	0245	43	16			08942 02852	2	77 FIVE POINT ROAD
PLEASANT VALLEY, LLC	0270	48	44			08381 00742	4A	273 RT. 34
PLENZO, DANIEL & MARCELLA	0104	16	15			09294 07678	2	10 GREEN HILL ROAD
PLIS, DANIELLE	0232	41.02	77.01			09339 09091	2	7 PARKER PASS
POHL, CHRISTOPHER	0060	7.30	3.09			09340 01997	3A	23 PADDOCK LANE
POHL, CHRISTOPHER	0060	7.30	3.09	QFARM			3B	23 PADDOCK LANE
POKUS, MARYANN C	0036	7.02	34.09			09621 03381	2	8 WARRENTON LANE
POLGAR, ROBERT I & PATRICIA E	0034	7.02	16			08908 01377	2	60 TULIP LANE
POLITO, JOHN PATRICK, TRUSTEE	0005	1	50			09241 08289	2	33 GLENWOOD ROAD
POLITO, SUSAN	0152	26	17			08888 00760	2	31 CRUSIUS PLACE
POLLINA, GIUSEPPE & DOMENICA	0228	41.02	29			09361 06853	2	14 LAFAYETTE KEY
POLLINA, GIUSEPPE & DOMENICA	0236	41.02	111			09314 00078	2	16 RALEIGH PASS
POLLINA, SALVATORE & MARIA	0073	9	59			09157 02115	2	8 PILGRIM WAY
POLLINA, SALVATORE & MARIA	0128	21.02	8			09486 00909	2	15 SARATOGA DRIVE
POLLINA, SALVATORE & MARIA	0230	41.02	51			09296 01533	2	4 MORRISFIELD PASS
POLLINA, SALVATORE & MARIA	0231	41.02	72			09517 03724	2	12 OXFORD KEY
POLLITTO, ROBERT & NANCY	0014	2	12.01			09214 02928	2	1156 RT. 34
POLLITTO, VINCENT & TONI ANN	0083	11	24			08522 06799	2	11 FAIRWAY EAST
POMANOWSKI, WAYNE	0282	54	3				3A	40 SQUANKUM ROAD
POMANOWSKI, WAYNE	0282	54	3	QFARM			3B	40 SQUANKUM ROAD
POMANOWSKI, WAYNE	0282	54	7				3B	20 SQUANKUM ROAD
POMPILIO, DANIEL & JAREMA, TAYLOR N	0151	25	4			09554 02913	2	6 LAKE DRIVE
POONIA, SARITA	0082	11	8.03			09311 03965	2	1 BELLA VISTA COURT
PORCHETTA, CHRISTINE E	0060	7.30	3.07			09718 04131	2	31 PADDOCK LANE
PORTADIN, TODD & MICHELLE	0164	29.06	14			09017 06558	2	19 OAK GLEN LANE
PORZIO, RAYMOND J	0022	6	8.28			09336 07564	2	10 PEPPERMILL LANE
POSKONKA, MICHAEL	0079	10	43			08312 05330	2	15 PARTRIDGE WAY
POST, BRIAN A & CHRISTINE	0236	41.02	116			08848 04932	2	9 RALEIGH PASS
POST, LINDA E & MICHAEL P	0230	41.02	61				2	16 NICHOLSON KEY
POWELL, ADRIAN J & HEATHER L	0010	1.01	16			09110 06916	2	37 CLOVER HILL ROAD
POWELL, BRIAN T & LINDSEY T	0133	21.09	7			09604 01740	2	201 RICHDALE ROAD
POWELL, CECELIA	0173	32	2			09700 08823	2	33 CREAMERY ROAD
POWELL, JOSEPH M. & ELIZABETH	0181	33	39				2	17 HOLLING ROAD
POWERS, THOMAS W & HALINA	0047	7.13	4			04744 00745	2	16 PROVINCIAL PLACE
POYNER, ELEONORA	0220	41.01	40.03			08006 00669	2	14 FEDERAL KEY
PRAGER, GLENN	0209	40	1.03			08770 09506	2	3 STEEPLECHASE COURT
PRANCING HORSE STABLES, LLC	0216	41.01	5.13			09385 04519	3A	136 FIVE POINT ROAD
PRANCING HORSE STABLES, LLC	0216	41.01	5.13	QFARM		09385 04519	3B	136 FIVE POINT ROAD
PRAS, ALLISON	0060	7.30	3.01			08907 07001	2	10 PADDOCK LANE
PRAVDA, TODD E & SARAH	0052	7.20	14			09350 00560	2	59 MULBERRY LANE
PREISS, SCOTT & GALANO, STEPHANIE	0149	23	23.04			09174 07206	2	36 LAKE DRIVE
PRESS, LORI	0235	41.02	99			08601 08753	2	5 QUEENS PASS
PRESTIGE PROPERTIES USA, LLC	0086	12	3.09			09740 08050	1	16 DOWNING HILL LANE
PRICHARD, JANET A & REUBEN M JR	0134	21.09	17			09740 07306	2	700 LOVETT ROAD
PRIDMORE, JONATHAN & ALEXANDRA	0021	6	8.21			08338 01427	2	11 RED HAWK ROAD SOUTH
PRINCE, ANNA & TOBIN, CONNOR	0091	12.01	17			09584 04650	2	88 HEULITT ROAD
PRINCE, THOMAS & JOANN	0058	7.26	3			09702 05225	2	13 LAURELWOOD DRIVE
PRINCIPATO, DOMINIC	0279	51	16			09626 05710	2	175 HOCKHOCKSON ROAD
PRINCIPATO, JOSEPH O JR & ANGELA	0091	12.01	19			09618 00633	2	92 HEULITT ROAD
PRINCIPATO, PETER & SUSAN A	0192	35	22.13			09130 02354	2	2 MONTANA DRIVE
PRIOIA, THOMAS J & JEAN M TOMASELLI	0065	8	6.07		10021	09081 04069	2	15 FULLING MILL LANE
PRITZLAFF, ODE & WALZ, MARYBETH	0230	41.02	52			09327 04286	2	2 MORRISFIELD PASS
PROCYK, PAUL H & COLLEEN A	0189	35	1.26			08978 07195	2	10 UTOPIA DRIVE
PROTHERO ROAD, LLC	0109	16	47.02			09345 01385	2	49 PROTHERO ROAD
PUGLIESE, FRANK	0266	48	21.18			09535 02248	2	5 BLOSSOM HILL
PUGLIESI, PHILIP C & TERESA FERRERI	0224	41.01	74				2	1 CULPEPER KEY
PUGLIO, JOANN C & ANTHONY M	0231	41.02	65				2	24 NICHOLSON KEY
PURDEY, FRANCES C	0018	5	2				3A	100 WILLOW BROOK ROAD
PURDEY, FRANCES C	0018	5	2	QFARM			3B	100 WILLOW BROOK ROAD
PUTERMAN, ROBERT JOSEPH & EMILY ANN	0185	34	16.16			09704 09489	1	54 ORCHARD LANE
PUTTERMAN, ROBERT J	0052	7.20	11			09252 09907	2	47 MULBERRY LANE
QIAN, QIAN & ZENGMAO & ZHU, YINGQI	0249	44.01	9.12			09064 04516	2	114 STONE HILL ROAD
QUADREL, JOYCE & BOLSTAD, GENE	0079	10	34			09520 08534	2	16 PARTRIDGE WAY
QUAGLIA, CARL & LUCKHARDT, LESLEY	0157	29	9.02			09346 08270	3A	8 FREEMONT LANE
QUAGLIA, CARL & LUCKHARDT, LESLEY	0157	29	9.02	QFARM		09346 08270	3B	8 FREEMONT LANE

TAXING DISTRICT NO. 10 COLTS NECK

COUNTY NO. 13 MONMOUTH

NAME OF OWNER ADDITIONAL OWNERS	PAGE NO.	BLOCK NO.	LOT NO.	LOT QUALIF.	ACCOUNT NO.	DEED BOOK	DEED PAGE	CLASS	PROPERTY LOCATION
QUARANTA LLC	0120	19	22			08965	06205	2	40 LAIRD ROAD
QUARANTA, RONALD & JENNIFER	0139	22.06	3.02			09593	06287	2	11 WESTGATE COURT
QUIET WINTER FARM, INC.	0147	23	15			05789	00721	3A	114 MONTROSE ROAD
QUIET WINTER FARM, INC.	0147	23	15	QFARM				3B	114 MONTROSE ROAD
QUIGLEY, CARTER & DANIELLE	0273	50.01	5.04			09119	08991	2	7 IROQUOIS COURT
QUINCANNON, CHRISTOPHER	0048	7.14	2			09755	06113	2	8 SPRING GARDEN AVENUE
QUINONES, MARJONETTE & HANSEN	0171	30	24			09336	01840	2	33 HEYERS MILL ROAD
QUINTO, FREDRICK M & JEANNE M	0140	22.07	11			09652	01552	2	17 CARRIAGE HILL DRIVE
RAAB, ROBERT & CEINSKI, JOAN	0115	17	12			09150	03975	2	37 REVOLUTIONARY ROAD
RACIOPOPO, NICHOLAS & JACKEE L	0198	35.03	14			09626	06992	2	21 BEAVER DAM ROAD
RADA, ALI & JOSEFINA	0157	29	9			08386	01765	2	1A BLUEBELL ROAD
RADIC, JOSEPH	0200	35.05	1			08132	02259	2	56 WOODHOLLOW ROAD
RADMAN, JOSEPH M & ARLENE R	0041	7.07	3					2	4 MAPLE DRIVE
RAGUSA, GARY & EMMA	0249	44.01	9.04			08391	05125	2	113 STONE HILL ROAD
RAHMAN, ATATUR	0007	1	78.02			05782	00156	2	2 GRAND COURT
RAHMAN, CHRISTOPHER & BASILIO, VANE	0265	48	21.10			09034	06275	2	37 YEARLING PATH
RAISSIS, NICHOLAS Z & ANASTASIA	0015	2	16.02			09689	04838	2	45 CLOVER HILL LANE
RAJA, SREEDAR & PRARTHANA	0077	10	9.10			09096	05382	2	4 WESTERN DRIVE
RAJALA, DAVID W & KAREN D	0128	21.02	5					2	14 HIALEAH DRIVE
RALEIGH, JAMES T & FRANCES CO-TRUST	0012	1.01	34			08560	02373	2	15 THE ENCLOSURE SOUTH
RAMIREZ, ANTHONY & CHRISTINE IZZO	0203	35.08	11			09485	00403	2	15 RIVERSEDGE DRIVE
RAMIREZ, JUSTIN M & JESSICA ROSE	0128	21.02	7			09406	06231	2	16 HIALEAH DRIVE
RAMJAG, SOOKDEO & SALINA	0249	44.01	9.07			09474	07815	2	101 STONE HILL ROAD
RAMOS, ANTONIO	0085	12	2.06			09393	04880	2	6 LEXINGTON COURT
RAMOS, TABARE	0021	6	8.20			08776	04579	2	15 RED HAWK ROAD SOUTH
RAMOVIC, VESEL & HIDAJETE	0036	7.02	34.08			08650	03855	2	10 WARRENTON LANE
RANDALL, MARK ROBERT & EVA BEATRIZ	0144	22.09	6			09565	04101	2	56 CARRIAGE HILL DRIVE
RANDAZZO FAMILY TRUST	0116	17	22	QFARM		08747	01734	3A	28 LENAPE LANE
RANDAZZO, PETER & GRACE	0116	17	22					3B	28 LENAPE LANE
RANDHAWA, PREET MOHAN	0212	40.05	6			09253	03734	2	7 JOCKEY TERRACE NORTH
RANIERI, PAUL	0084	11	32			09569	08317	2	28 FAIRWAY EAST
RAPISARDA, JOHN & DARILLE	0230	41.02	62			09657	01028	2	18 NICHOLSON KEY
RAPOPORT, DOUGLAS & CONSENTINO, JILL	0249	44.01	9.11			09100	08921	2	110 STONE HILL ROAD
RAPOSO, ALEX & JAMIE	0057	7.25	10			09710	02569	2	40 MULBERRY LANE
RAPP, HAROLD B & RACHEL M	0038	7.03	8					2	37 TULIP LANE
RAPPEYEA, RICHARD J & JANE D	0061	7.30	3.10	QFARM				3B	19 PADDOCK LANE
RAPPEYEA, RICHARD J & JANE D	0060	7.30	3.10					3A	19 PADDOCK LANE
RASKIN, ARTHUR L & DONNA LYNN	0015	2	18					2	37 CLOVER HILL LANE
RATHVON, RICHARD D & RENEE F	0122	20	10.10			08392	01115	2	20 LIBERTY KNOLL
RAYMOND, BARBARA K.	0184	34	16.09			08716	00788	2	26 ORCHARD LANE
RAZILOV, STANISLAV	0138	22.05	6			09608	04758	2	11 PARKWOOD LANE
REAGAN, JOHN JR & SHARON M	0033	7.02	7			09286	03029	2	24 TULIP LANE
REALTY DEVELOPMENT CORP 5000	0171	31	5					1	RT. 34
REARDON, WILLIAM & MALLORY	0078	10	29			09195	02930	2	165 LAIRD ROAD
REDZA, IBRAIM & ATIXHE T	0257	46	1.18			09319	09336	2	1 LOCKWOOD RUN
REED, ALAN W & ALICE M	0153	27	5					2	28 BUCKS MILL ROAD
REED, CLIFFORD I & PAULINE	0153	27	11					2	40 BUCKS MILL ROAD
REED, DENNIS H	0100	14	1			08961	04340	2	268 HEYERS MILL ROAD
REED, THOMAS J & CATHERINE	0121	20	9			09460	06546	2	115 PHALANX ROAD
REGANATO, PETER & GRACE	0277	51	2.27			09547	04908	2	10 SQUAN SONG LANE
REHM, MOHSEN & HEBA	0132	21.07	4					2	259 PHALANX ROAD
REHM, RICHARD W	0016	3	3					3A	1159 RT. 34
REHM, RICHARD W	0016	3	3	QFARM				3B	1159 RT. 34
REHM, RICHARD W	0016	3	4					3A	1151 RT. 34
REHM, RICHARD W	0016	3	4	QFARM				3B	1151 RT. 34
REHM, RICHARD W	0171	31	1.04			05732	00536	3B	FLOCK ROAD
REILLY, BOWIE & DITMARS, KYLE	0228	41.02	31			09291	07564	2	10 LAFAYETTE KEY
REILLY, JOHN	0207	39	13			09693	03552	2	389 ROUTE 537
REINECK, JASON & ERIN	0021	6	8.10			09442	03853	2	8 RED HAWK ROAD SOUTH
REINER, MONROE & BARBARA R	0280	52	5					2	187 HOCKHOCKSON ROAD
REINHARDT, JOHN F	0222	41.01	50			08678	01113	2	10 EXETER PASS
REINHART, MATTHEW G & TROY, DENISE, R	0010	1.01	7			09268	00256	2	24 CLOVER HILL LANE
REINSON, WILLIAM & EVELINA	0165	29.10	2			09360	02174	2	36 YELLOW BROOK DRIVE
REISINGER, JEFFREY & JENNIFER	0047	7.12	7			08569	09150	2	12 RIDGE ROAD
REISS, DAN & BONNIE M S	0104	16	12.06					2	8 SHAWNEE COURT
RELAY, JOHN & MICHELE	0217	41.01	17			08033	07736	2	12 IRETON KEY
REMALEY, STEPHEN & DONNA	0034	7.02	22			09575	01077	2	31 WEST LARCHMONT DRIVE
RENNA, THOMAS J & MIRIAM	0011	1.01	31					2	54 THE ENCLOSURE WEST

TAXING DISTRICT NO. 10 COLTS NECK

COUNTY NO. 13 MONMOUTH

NAME OF OWNER ADDITIONAL OWNERS	PAGE NO.	BLOCK NO.	LOT NO.	LOT QUALIF.	ACCOUNT NO.	DEED BOOK PAGE	CLASS	PROPERTY LOCATION
RENNER, CHARLES & JAMIE	0158	29	12			05708 00620	2	64 BUCKS MILL ROAD
RENNHACK, CATHERINE	0028	6.01	5			05807 00637	2	10 BIRCH LANE
REPH, SHANE	0004	1	33			09650 00400	2	60 GLENWOOD ROAD
RESCH, EDWARD J I& JUNE M	0068	9	2.11			05911 00437	2	1 EVERGREEN LANE
RESH, DORIS P	0032	7.01	3			09587 07898	2	54 CLOVER HILL ROAD
RESNICK, BRIAN C & DANA M	0131	21.06	16			09329 09128	2	19 HIALEAH DRIVE
RESNIKOFF, JILL	0011	1.01	23			05929 00125	2	22 THE ENCLOSURE SOUTH
RETIG, SETH JASON & DARA MARAIKE	0019	5	15			09714 01294	2	1 EAGLENEST ROAD
REUTER, JAMES & ZAINO, ELIZABETH	0100	13.01	5			09148 04004	2	4 CRINE ROAD
REVOLINSKY, RICHARD JOSEPH & JENNIFER	0116	17	23.01			09759 08896	2	6 TWIN PONDS TRAIL
REYES, MARIO	0259	46	2			09630 05793	2	21 HOMINY HILL ROAD
REZK, SAMY & AMY	0243	42	7.02			09675 09180	2	3 COPPERLEAF LANE
REZNIK, DAVID & ROBYN	0055	7.22	8			09126 06058	2	19 SHERWOOD LANE
RIBELLINO-FRAGOLIA, RENEE, TRUSTEE	0110	16	53.02			09636 07096	2	2 MAGNOLIA LANE
RIBELLINO, JOSEPHINE	0031	7	4.12			08251 02074	2	2 COLTS GAIT LANE
RICCIARDI, ANNA	0049	7.15	5			09338 04326	2	76 MAPLE DRIVE
RICCIARDI, NOREEN W & VINCENT F	0078	10	24			08746 01892	2	17 COLONIAL TERRACE
RICCIO, GRACE & PIROZZI, JOSEPH	0001	1	6			09372 00526	2	8 AMSTERDAM COURT
RICE, EDWARD & DEANA SPENSIERI-RICE	0159	29	14.09			08139 07956	2	16 SHADY TREE LANE
RICHARD, JOHN W JR	0183	34	7			08528 03942	2	46 MUHLENBRINK ROAD
RICHARDS, PETER & JULIE M	0172	31	8			05522 00572	2	48 HEYERS MILL ROAD
RICHEY, JOHN W. & ELIZABETH O.	0013	1.02	5			09606 07125	2	35 THE ENCLOSURE WEST
RICHEY, ROSE MARIE, TRUSTEE	0282	53.01	6.01			09673 06662	3A	295 OBRE ROAD
RICHTEL, STEVEN D & JULIE P, TRUSTEE	0175	33	1.01	QFARM		09673 06662	3B	24 CREAMERY ROAD
RICHTEL, STEVEN D & JULIE P, TRUSTEE	0175	33	1.01	QFARM		09138 03016	2	24 CREAMERY ROAD
RIDDLE, JOHN	0091	12.01	8			08098 04231	2	45 ACORN PLACE
RIDDLE, JOHN R & PATRICIA	0250	44.01	24			09478 00770	2	17 BEACON DRIVE
RIEFKOH, KRISTEN	0140	22.07	9			08964 03514	2	11 CARRIAGE HILL DRIVE
RILEY, BRIDGET N	0273	50.01	5				2	2 IROQUOIS COURT
RINALDI, FLAVIA	0078	10	26				2	25 COLONIAL TERRACE
RINALDI, JOSEPH R & DIANE C	0130	21.05	2			08668 09885	2	17 BIG BEECH LANE
RINALDO, JOSEPH P JR & PICCIOTTO, M	0061	7.30	3.11			08703 06371	2	15 PADDOCK LANE
RIVAS, DORCA & RONALD	0245	43	8			09534 05188	2	124 MATTHEW ROAD
RIVELL, JOHN & DOREEN	0050	7.17	2			08456 08285	2	32 MEADOWVIEW DRIVE
RIVERA, DAVID	0182	34	3.13			08808 05160	2	46 RAVEN ROAD
RIZZUTI, PHILLIP & ELENA	0032	7.01	2			05820 00654	2	56 CLOVER HILL ROAD
ROACH, KEVIN T & REBECCA M	0090	12	28			09520 03571	2	38 CEDAR DRIVE
ROACH, KIMBERLY	0234	41.02	84.02			09260 08005	2	20 PARKER PASS
ROBBINS, ANDREW & CHRISTINA	0219	41.01	29.01			09255 04524	2	17 HANCOCK PASS
ROBBINS, R., BLACKBURN, J & BLACKBURN, C.	0125	21	5	QFARM		08442 04665	3B	243 PHALANX ROAD
ROBBINS, R., BLACKBURN, J & BLACKBURN, C.	0125	21	5	QFARM		08442 04665	3A	243 PHALANX ROAD
ROBERTS, JONATHAN E & CHRISTINE	0105	16	19			09358 03596	2	3 LAKEVIEW TERRACE
ROBILLARD, ALAINAH	0233	41.02	80.03			09299 00521	2	29 PARKER PASS
ROBINSON, JOHN ALLEN	0072	9	40				2	16 BLACKBRIAR DRIVE
ROBUS, CYNTHIA	0170	30	10			05850 00023	2	12 NEW STREET
ROCCA, KEITH M & MCGOVERN, DEIRDRE	0196	35.02	4			09480 02550	2	17 BRISBANE HILL DRIVE
ROCCO, DANIEL & LISA	0040	7.05	2			05493 00907	2	76 TULIP LANE
ROCCO, JOHN D & JILL A	0180	33	31.04			08553 03060	2	23 HIDDEN PINE DRIVE
ROCK, ROBERT J & PATRICIA A	0182	34	3.14				2	31 RAVEN ROAD
ROCKWELL, ALEXANDER & DAWN	0112	16	53.29			05815 00518	2	4 OLD STABLE WAY
RODA, LAUREN	0221	41.01	44.01			09410 09429	2	48 FEDERAL KEY
RODE, LISE A	0126	21	20			08911 04410	2	501 MARL ROAD
RODMAN, BRUCE N & KATHRYN H	0128	21.01	8				2	7 SARATOGA DRIVE
RODRIGUEZ, ALEXANDER, ETAL	0014	2	4			09139 08143	2	2 HIGHFIELD LANE
RODRIGUEZ, CESAR & MARIAN SCIANDRA	0050	7.17	5			09698 02292	2	44 MEADOWVIEW DRIVE
RODRIGUEZ, MOISES D & AZALEA M	0108	16	41			09443 02144	2	10 OLD FARM ROAD
RODRIGUEZ, VANESSA	0243	42	7.04			09378 09790	2	7 COPPERLEAF LANE
ROGERS, KENNETH F & MURIEL M	0198	35.03	8			08310 00487	2	33 BEAVER DAM ROAD
ROGERS, KENNETH F JR	0123	21	3.01			08245 02929	2	2 FIRESIDE DRIVE
ROMAN, THOMAS & DEBORAH	0253	45	5.17			09703 09200	3A	135 MERCER ROAD
ROMAN, THOMAS & DEBORAH	0253	45	5.17	QFARM		09703 09200	3B	135 MERCER ROAD
ROMANIK, EDWARD & JOAN	0186	34	16.28			08391 00277	2	11 ORCHARD LANE
ROMANO, KEVIN & MAHONEY, ELLYN	0047	7.12	5			09705 03884	2	20 RIDGE ROAD
ROMANO, MICHAEL A & JOSEPHINE	0225	41.01	92				2	10 BLACKSMITH PASS
ROMANO, NATALE J & TERESA A (H/W)	0211	40.04	3				2	9 BARBARY LANE
ROMANO, PAMELA	0108	16	39				2	6 OLD FARM ROAD
RONCA, WILLIAM	0065	8	6.06		10021	09199 00703	2	7 FULLING MILL LANE
RONCO, ROBERT & SUSAN	0111	16	53.15			09079 04342	2	3 OLD STABLE WAY

TAXING DISTRICT NO. 10 COLTS NECK

COUNTY NO. 13 MONMOUTH

NAME OF OWNER ADDITIONAL OWNERS	PAGE NO.	BLOCK NO.	LOT NO.	LOT QUALIF.	ACCOUNT NO.	DEED BOOK PAGE	CLASS	PROPERTY LOCATION
ROONEY, GEORGE A III & CARMEN B	0144	22.09	8				2	48 CARRIAGE HILL DRIVE
ROROS, LOUIS & KARIN	0002	1	15			09119 02572	2	35 MOUNTAINSIDE DRIVE
ROSATO, KENNETH V & KWOK, MING YANG	0126	21	22			09437 06535	2	541 MARL ROAD
ROSEMARY HAWKES HARRIS REVOCABLE TR	0099	13	82			09737 01278	2	7 WESTMINSTER DRIVE
ROSEN, BRUCE & LINTON, LESLIE	0210	40.02	3			09483 07886	2	10 PRIVET LANE
ROSENTHAL, JEFFREY I. & REGINIA R.	0148	23	20.08			05576 00493	2	3 VICTORIAN WAY
ROSENTHAL, MARK & ELLY	0124	21	3.23		919		2	15 SEEDLING DRIVE
ROSS, DAVID TYLER & DANIELLE ALEXIS	0009	1.01	3			09223 02149	2	254 NEWMAN SPRINGS ROAD
ROSS, PATRICK R & ALLYSON M	0159	29	16			09449 07016	2	91 ROUTE 537
ROSS, RAYMOND A & HEIDI P	0273	50	25.02			08045 06389	2	52 OBRE ROAD
ROSSO, RICHARD ANTHONY & MICHELE	0083	11	21			09628 00558	2	101 DUTCH LANE ROAD
ROSSOTTO, CHARLES & CARMELA	0225	41.01	86				2	4 CULPEPER KEY
ROTH, AL & JULIE SWEENEY-	0108	16	35.02			09451 08675	2	21 PROTHERO ROAD
ROTH, ERIC H & JANINE M	0258	46	1.36			08382 05973	2	15 BRETWOOD DRIVE NORTH
ROTH, GREG & LORI	0026	6	10.12			08990 05073	2	1 BERKLEY PLACE
ROTH, NEIL M & SUE E	0044	7.08	15				2	88 CLOVER HILL ROAD
ROTHBERG, MICHAEL S. & KIM D.	0266	48	22.01			05717 00171	3A	288 ROUTE 537
ROTHBERG, MICHAEL S. & KIM D.	0266	48	22.01	QFARM			3B	288 ROUTE 537
ROTHMAN, ANDREW S & MARY ANN	0067	8	21			05526 00058	2	19 CANDLEWICK WAY
ROTHROCK, CHARLES F III & DEBORAH A	0028	6.01	4			08499 06390	2	7 CHERRY DRIVE
ROUSH, DAVID & CHIEN, JULIA	0043	7.08	2			05486 00219	2	20 SQUIRE TERRACE
ROYAL, CHRISTINE & JASON	0142	22.07	30			09619 01668	2	28 CARRIAGE HILL DRIVE
ROZENGAUZ, YAN	0112	16	54			09599 04915	2	73 HEULITT ROAD
ROZIN, KATELYN & DMITRY	0058	7.26	9			09607 05588	1	17 FOX HEDGE ROAD
RT 537 INVESTMENTS, LLC	0206	39	6.01			09239 01672	3A	381 ROUTE 537
RT 537 INVESTMENTS, LLC	0206	39	6.01	QFARM		09239 01672	3B	381 ROUTE 537
RUANE, DENNIS & LYNN	0039	7.04	1			08003 03477	2	15 LARCHMONT DRIVE
RUBIN, CYNTHIA & MICHAEL	0076	10	9.03			09526 09070	2	3 WESTERN DRIVE
RUDERFER, JAMIE ERICA & DANIEL	0064	7.31	1.32			09701 09924	2	1 CONCORD COURT
RUDKO, ANDRIJ M	0100	13.01	13			08945 01135	2	20 CRINE ROAD
RUELA, JOAO & MARIETTA	0111	16	53.20				2	13 OLD STABLE WAY
RUGGIERI, PETER & RITA A	0281	53.01	3.01				2	1 KOALA COURT
RUGGIERO, FRANCISCO DEREK	0189	35	1.25			09310 00455	2	8 UTOPIA DRIVE
RUGGIERO, JOSEPH & MADELINE	0235	41.02	101				2	1 QUEENS PASS
RUGGIERO, LUIGI & KATHLEEN	0097	13	56			09262 03805	2	8 WELLINGTON COURT
RUGGIERO, ROCCO	0131	21.06	8			09607 00703	3A	102 LONG BRIDGE ROAD
RUGGIERO, ROCCO	0131	21.06	8	QFARM		09607 00703	3B	102 LONG BRIDGE ROAD
RUIZ, LUIS & LISANDRA JIMENEZ	0082	11	12			08677 06264	2	93 DUTCH LANE ROAD
RUMSBY, STEVEN & KATHLEEN	0103	16	12.01			09189 04346	2	6 LAKEVIEW TERRACE
RUNDELLA, DAVID & JENNIFER	0053	7.21	18			09463 04796	2	57 LAURELWOOD DRIVE
RUSSELL, MICHAEL JOHN & LESLIE ANN	0007	1	75			08908 08851	2	5 CHRISTOPHER DRIVE
RUSSELL, THOMAS L JR & VIRGINIA S	0129	21.04	3				2	33 HORSESHOE COURT
RUSO, ROBERT & JACQUELINE	0148	23	20.05			09488 08650	2	12 VICTORIAN WAY
RUSO, ROBERT & ROXANNA	0271	49	1			09716 08690	2	15 HOCKHOCKSON ROAD
RUSSOMANO, JOHN & LUCILLE	0090	12.01	2				2	24 WHITE OAK DRIVE
RUTKIN, MICHAEL & LEE ANN	0258	46	1.37			08518 03055	2	14 BRETWOOD DRIVE NORTH
RYAN, ALLAN S & DINA M	0100	13.01	11				2	24 ANN STREET
RYAN, PATRICK & LISBETH	0104	16	12.08			08919 02923	2	3 SHAWNEE COURT
RYBALOV, ALEXANDER & MARISSA R LEVI	0274	50.01	5.08			09360 09939	2	4 RAMAPO COURT
RYTTER, ANDREW & KATIE	0113	17	1			09187 01929	2	17 REVOLUTIONARY ROAD
RYTTER, ANDREW & KATIE	0117	17	26			09187 01929	1	17 REVOLUTIONARY ROAD
SAADA, SIMON & MARY JANE	0185	34	16.14			08129 08724	2	46 ORCHARD LANE
SAAKE, BARBARA A	0006	1	66				2	9 CRAIG COURT
SABATINO, FRANCIS & JODI	0124	21	3.14			09162 05629	2	35 SPRUCE LANE
SABO, DONNA M.	0175	32	14			08448 05379	2	205 ROUTE 537
SACHDEV, MUNISH & MONIKA	0190	35	7.03			08594 01311	2	1 WIDE HORIZONS DRIVE
SACK, JULIAN F	0030	7	2.22				2	63 HILLSDALE ROAD
SADIK, ZUBAIDA	0155	29	4.01			09019 03347	2	1 WALNUT GROVE
SAFFOS, JENNIFER	0095	13	36			09741 01061	2	229 HEYERS MILL ROAD
SAGER, KATHLEEN	0247	44.01	4.01			05869 00884	2	181 FIVE POINT ROAD
SAINT MARYS CATHOLIC CHURCH	0164	29.07	3			09206 06803	15D	4 WILLIAMSBURG SOUTH
SAJKOWSKI, VINCENT K & TERESA M	0254	45	10			09319 00761	2	80 HOMINY HILL ROAD
SAKOUTIS, JOHN JR & JENNIFER	0019	5	10			05843 00528	2	2 EAGLENEST ROAD
SAKOUTIS, NIKOLAS	0072	9	37			08357 02377	2	79 BLACKBRIAR DRIVE
SAKOUTIS, NIKOLAS & CORRADO, TINA	0101	14	5			09661 09011	2	37 CONOVER ROAD
SALINAS, ROLAND & ALICIA	0118	17.01	10.23			05893 00319	2	7 COUNTRY CLUB LANE
SALKINDER, NICOLAS & VICTORIA	0020	6	8.07			09746 04686	2	10 RED HAWK ROAD NORTH
SALKINDER, VICTORIA & BORIS	0161	29.02	1			09274 05075	2	5 MAPLECREST LANE

TAXING DISTRICT NO. 10 COLTS NECK

COUNTY NO. 13 MONMOUTH

NAME OF OWNER ADDITIONAL OWNERS	PAGE NO.	BLOCK NO.	LOT NO.	LOT QUALIF.	ACCOUNT NO.	DEED BOOK	DEED PAGE	CLASS	PROPERTY LOCATION
SALLOUM, AHMAD & HANADI	0249	44.01	9.03			08504	09879	2	117 STONE HILL ROAD
SALLUSTO, JUSTIN J & PHYLLIS A	0273	50.01	5.03			08169	06767	2	8 IROQUOIS COURT
SALMON, PETER M & HERRMAN PAMELA N	0201	35.06	2					2	41 WOODHOLLOW ROAD
SALMON, WILLIAM L & KATHLEEN	0163	29.06	11					2	7 OAK GLEN LANE
SALSALI, EDMOND	0014	2	12			09206	08509	2	1152 RT. 34
SALSALI, EDMOND	0059	7.27	1			09044	02620	2	12 LAURELWOOD DRIVE
SALSANO, ANDREW & EMILY	0018	5	1.05			09750	03705	2	13 EAGLENEST ROAD
SALTER, WILLIAM J & LOUISE	0123	21	3.09					2	34 SPRUCE LANE
SALVA, FRANCIA & ALEXA K	0231	41.02	76			09599	00435	2	20 OXFORD KEY
SALVO, MICHAEL & LISA	0004	1	36			09254	07072	2	72 GLENWOOD ROAD
SAMIT, MARC	0158	29	10.05			09726	03228	2	2 BLUEBELL ROAD
SAMMARCO, CARL D & JILL	0105	16	21			08220	01808	2	2 BROOKSIDE DRIVE
SAMSON, RONALD W. & DONNA M.	0177	33	2.15			05526	00519	2	1 COUNTRY MEADOW DRIVE
SANDBACH, ROBERT J & ASHLEY ANN	0134	21.09	14			09584	02011	2	730 LOVETT ROAD
SANDOZ, JAMES D & SUSAN P	0037	7.02	38			08769	09281	2	11 MALVERN COURT
SANELLI, LINA	0150	24	4			09524	03766	2	20 CRUSIUS PLACE
SANFILIPPO, CARL & JENNIFER	0042	7.07	14			09639	02988	2	8 CAMBRIDGE AVENUE
SANGIORGIO, THOMAS & KATHIE A	0052	7.20	10			08126	04142	2	43 MULBERRY LANE
SANTAMARIA, SYDNIE	0195	35.01	8			08838	00777	2	20 DANA LANE
SANTANGELO, GIACOMO & FIORELLA	0257	46	1.14			09624	08890	2	2 WESTBURY PLACE
SANTANGELO, KYLE & DECICCO, ALEXAND	0001	1	8			09607	00506	2	5 AMSTERDAM COURT
SANTAPAOLA, RONALD	0117	17	33			08836	02787	2	708 QUAIL HILL ROAD
SANTONELLO, BRIAN T & MONA T	0185	34	16.24					2	27 ORCHARD LANE
SANTONELLO, CHRISTINE	0228	41.02	33			08769	04157	2	6 LAFAYETTE KEY
SANTORELLI, JOHN & DELUCA, ROSE M	0005	1	58			09300	04170	2	13 GLENWOOD ROAD
SANTORO, ANTHONY & ALICE	0090	12.01	1			09519	01191	2	84 HEULITT ROAD
SANTORO, MARIO A. & ANNA MARIA	0034	7.02	23			05501	00409	2	35 WEST LARCHMONT DRIVE
SANTORO, PAUL A & KERRY M	0139	22.06	1			08258	09006	2	3 WESTGATE COURT
SANTOS, EMILIO JR & DEBORAH E	0023	6	9.03			09311	03686	2	4 GAITWAY DRIVE
SANTOS, PAULO & REGINA	0171	31	1.02			09307	07534	2	82 HEYERS MILL ROAD
SANTOS, VALERIA S & JOSEPH, JAVARINI	0094	13	16			09651	03148	2	253 HEYERS MILL ROAD
SAPIGA, IGOR & MALGORZATA	0115	17	15			09715	02188	2	16 WOODS END ROAD
SARADHI, AKULA VIJAY & AKULA, NEERAJA	0111	16	53.14			09255	07837	2	1 OLD STABLE WAY
SARAPOCHILLO, ADRIANA & LAWRENCE	0029	6.01	7			09544	07790	2	6 BIRCH LANE
SARAPOCHILLO, MICHAEL & JENNIFER E	0006	1	62			09425	08920	2	8 CHRISTOPHER DRIVE
SARGISS, MARIAN	0274	51	1.03			08856	07756	2	1 MICHAEL'S WAY
SARSANY LIVING TRUST	0181	33	38			09680	03606	2	25 HOLLING ROAD
SASPH PROPERTIES, LLC	0280	53	12			09703	00173	1	SQUANKUM ROAD
SASSO, ANTHONY & ANN M.	0275	51	2.07			05685	00456	2	19 DEPUTY MINISTER DRIVE
SATURN, DAVID & YELENA	0212	40.05	13			09377	09913	2	28 JOCKEY TERRACE SOUTH
SAUTER, HOLLY	0218	41.01	27			08486	05710	2	10 HANCOCK PASS
SAUTER, JOHN W	0102	14	20			05444	00311	2	252 HEYERS MILL ROAD
SAVERINO, ALFONSO & ANDREA	0234	41.02	88			09348	08040	2	4 QUEENS PASS
SAVICH, DANIEL & STACY	0219	41.01	32			09025	03449	2	4 GOVERNOR KEY
SAVINO, MICHAEL & CHRISTINE	0250	44.01	26			09106	05379	2	18 DARIEN COURT
SAVO, BRUNO & DEBORAH	0274	51	1.06			08811	01391	2	2 MICHAEL'S WAY
SAVO, GINO & CHRISTINE	0075	10	2.07			09616	09661	2	15 PRINCETON LANE
SAVYCKYJ, KATHERINE	0200	35.04	17			09412	02416	2	27 RIMWOOD LANE
SAYKO, ROBERT	0055	7.22	6			08911	06803	2	4 SYCAMORE PLACE
SBARRA, ROBERT C	0013	1.02	2			08304	03705	2	27 THE ENCLOSURE EAST
SCACCIA, STEVEN & JOSEPHINE	0127	21	30			09117	00268	2	460 MARL ROAD
SCAFFIDI, JAMES & TAMMY	0027	6	11.05			09692	05905	2	1 THUNDER LANE
SCALES, ROBERT & TARA	0234	41.02	87			09251	07886	2	2 QUEENS PASS
SCANELLI AGENCY LLC	0260	46	12			08343	06772	4A	186 ROUTE 537
SCANELLI, VINCENT & GINA	0157	29	9.03			09048	03204	2	14 FREEMONT LANE
SCARPA, BRIAN THOMAS & CHRISTEEN ZAKI	0146	23	13.09			09466	02515	2	11 DEERPATH LANE
SCAVELLI, THOMAS & PATRICIA S	0257	46	1.21			08569	09303	2	4 LOCKWOOD RUN
SCAVELLI, THOMAS D & PATRICIA SMILLIE	0074	9.01	8					2	52 BLACKBRIAR DRIVE
SCHAEFER, JOHN JAYNE JR & CATHLEEN	0007	1	76			08956	08463	2	85 CLOVER HILL ROAD
SCHANCK, RACHEL	0236	41.02	114			09381	05089	2	15 RALEIGH PASS
SCHANCK, STANLEY L & LINDA C	0203	35.07	5					2	260 PHALANX ROAD
SCHANZER, ANDRIA	0036	7.02	34.11			09376	05216	2	4 WARRENTON LANE
SCHARFENBERG, WILLIAM P & ELIDA S	0063	7.31	1.21			08642	03539	2	15 CHESTNUT DRIVE
SCHARPF, GEORGE G & ELIZABETH ASHLE	0199	35.03	22			09035	01627	2	3 BEAVER DAM ROAD
SCHATZLE, JAMES C	0167	29.12	7.01			09190	08700	2	45 HEYERS MILL ROAD
SCHATZMANN, JACOB & KATHLEEN	0211	40.03	3			09505	03389	2	94 WHITE PINE DRIVE
SCHAUER, JOSEPH W III & ALANNA M	0247	44.01	5.06					2	23 PRIMROSE LANE
SCHAUR, SCOTT T & ELLEN M	0074	9.01	5			08404	00404	2	40 BLACKBRIAR DRIVE

TAXING DISTRICT NO. 10 COLTS NECK

COUNTY NO. 13 MONMOUTH

NAME OF OWNER ADDITIONAL OWNERS	PAGE NO.	BLOCK NO.	LOT NO.	LOT QUALIF.	ACCOUNT NO.	DEED BOOK	DEED PAGE	CLASS	PROPERTY LOCATION
SHELL, JENNIFER & BRIAN	0209	39.02	9			09074	09030	2	97 GALLOPING HILL ROAD
SCHELLING, CHRISTINA D	0189	35	1.23			09125	01970	2	4 UTOPIA DRIVE
SCHENK, ROBERT J JR&JAYNE PAVLAK	0248	44.01	5.13					2	51 PRIMROSE LANE
SCHPEL, CAROLE A	0177	33	2.14			09471	06775	2	3 COUNTRY MEADOW DRIVE
SCHUING, THOMAS & LAUREN	0014	2	8			09040	04374	2	8 HIGHFIELD LANE
SCHIBELL, RICHARD N	0271	50	2			09130	00973	2	88 HOCKHOCKSON ROAD
SCHIFANO, CHARLES & VALERIE	0083	11	27			08660	04033	2	23 FAIRWAY EAST
SCHILDE, GEORGE H & JANE B	0197	35.03	1					2	61 BEAVER DAM ROAD
SCHLECTER, PAUL & DEBRA	0166	29.11	6			08484	05121	2	33 YELLOWBROOK DRIVE
SCHLEIMER, MARGARET A	0212	40.05	8			08001	07612	2	15 JOCKEY TERRACE NORTH
SCHLESINGER, SUZANNE B & MAVROOKAS,	0116	17	23.07			09420	03507	2	5 TWIN PONDS TRAIL
SCHLUMPF, CAROLE J	0279	51	17			09489	02544	2	179 HOCKHOCKSON ROAD
SCHLUMPF, CAROLE J	0280	53	4			09489	02566	3B	OBRE ROAD
SCHLUMPF, CAROLE J	0280	53	5			09489	02566	3B	OBRE ROAD
SCHLUMPF, CAROLE J	0280	53	7			09483	01289	3A	OBRE ROAD
SCHLUMPF, CAROLE J	0280	53	7	QFARM		09483	01289	3B	OBRE ROAD
SCHMIDT, HAROLD & BETTY	0138	22.05	9			05900	00578	2	5 PARKWOOD LANE
SCHMOCKER, KRISTINE & WILLIAM	0033	7.02	2			08476	09302	2	4 TULIP LANE
SCHNEIDER, ADAM & PATRICIA D C	0017	3	20			09735	08316	2	11 SADDLE RIDGE
SCHNEIDER, GEORGE & MARY M	0049	7.15	1					2	4 WEDGEWOOD AVENUE
SCHNEIDER, ROLAND CLIFFORD-TRUSTEE	0107	16	33.21			08957	08536	2	3 SUNRISE COURT
SCHOCH, DAVID S. & JEFFIFER	0026	6	10.08			05600	00791	2	9 BERKLEY PLACE
SCHRIDER, ERIC J, JR & LORI E	0009	1.01	2.06			09314	06004	2	9 RICHMONDE COURT
SCHUBERT, BRIAN & STEPHANIE	0214	41	24			08200	09969	2	33 KATHLEEN DRIVE
SCHUBERT, CHRISTOPHER & KAITLIN	0100	13.01	12			09331	01148	2	28 ANN STREET
SCHULLSTROM, MARK & JEANNE	0214	41	17					2	32 KATHLEEN DRIVE
SCHULTE, THOMAS J & JULIANNE	0029	7	2.19			09063	07146	2	23 HARTSHORN DRIVE
SCHULTZ, JONATHAN B	0122	20	10.09			08096	04225	2	22 LIBERTY KNOLL
SCHULTZ, JOSEPH MICHAEL & LISA ANN	0228	41.02	28			09253	03823	2	11 LAFAYETTE KEY
SCHWADRON, SCOTT & HYLAN, SARA	0056	7.25	2			05838	00674	2	8 MULBERRY LANE
SCHWAGER, MICHAEL M & FARRELL MICHELE	0209	39.03	1					2	77 GALLOPING HILL ROAD
SCHWARTZ, LARRY & DAWN	0087	12	4.09			05836	00956	2	4 CANBY DRIVE
SCHWARZ, EMILY D, TRUSTEE	0124	21	3.10			09473	01959	2	38 SPRUCE LANE
SCHWARZ, HUNTER C & SARI L	0178	33	14			09069	00601	2	33A MUHLENBRINK ROAD
SCHWEITZER, PHILIP F & BERNICE M	0105	16	17			09062	00538	2	2 LAKEVIEW TERRACE
SCIACCA, MICHAEL & JENNIFER	0133	21.09	8			08895	00466	2	209 RICHDALE ROAD
SCIANDRA, CARMINE B	0007	1	78.05			09472	06408	2	5 GRAND COURT
SCIANDRA, MARTHA	0077	10	9.04			09540	08640	2	5 WESTERN DRIVE
SCIANDRA, SALVATORE & MARGARET	0061	7.30	3.16			09426	02945	2	34 PADDOCK LANE
SCIARRILLO, ANTHONY T & MELISSA A	0099	13	89			09237	02132	2	11 DEEP WOOD LANE
SCIBOR, ANDREW & GABRIELL	0106	16	33.09			08775	04746	2	26 HOMESTEAD DRIVE
SCILLA, MARITZA	0003	1	26			09371	09127	2	32 GLENWOOD ROAD
SCIMECA, FRANCES	0221	41.01	42.02			05411	00467	2	28 FEDERAL KEY
SCLAFANI, GREGORY & CHARLOTTE	0255	45.02	2			08962	03930	2	25 SALEM DRIVE
SCOPELLITE, JOSEPH & IRENE	0085	12	2.04			05912	00371	2	3 LEXINGTON COURT
SCOTT, GREGORY F & CHRISTINE	0050	7.17	6			09219	06125	2	48 MEADOWVIEW DRIVE
SCOTT, ROBERT & LAURA	0252	45	1.10			08421	07907	2	20 MINE BROOK ROAD
SCOTT, SUZANNE M & TRUCILLO, MICHAEL	0090	12	26			09191	05005	2	72 DUTCH LANE ROAD
SCOTTI, VINCENT J & ROSE ANN	0067	8	29					2	8 TORY COURT
SECKAR, MAREK & MARGARET	0124	21	3.17			09336	09024	2	8 SEEDLING DRIVE
SEGAL, JAMES S & DIANA L	0010	1.01	10			09045	07802	2	44 CLOVER HILL LANE
SEGAL, JASON A & MARCOGLIESE, PAMELA	0189	35	1.14			09688	04401	2	21 BRANDYWINE LANE
SEIP, JAMES & JANICE	0099	13	88			09256	06603	2	16 DEEP WOOD LANE
SELA, LUAN	0110	16	53.04			09257	01222	2	6 MAGNOLIA LANE
SELIBER, JAY B	0003	1	30			09135	04601	2	48 GLENWOOD ROAD
SELITA, ISA & ALMA	0277	51	2.35			08968	00369	2	8 SECRETARIAT DRIVE
SEMICHAN, ANDREI & NEGRESKUL, MARINA	0231	41.02	74			09396	05813	2	16 OXFORD KEY
SEMINARA, ALISON & ZELLERS, CARL	0082	11	5.01			08165	02396	2	116 CRINE ROAD
SENECA, STEVEN K & BERNADETTE C	0159	29	14.07			09077	08785	2	12 SHADY TREE LANE
SENOFF, IRA & LORI	0193	35	23			09232	06476	2	14 WIDE HORIZONS DRIVE
SENTINA, MICHAEL & THOMAS, ET AL	0249	44.01	9.06			09568	01215	2	105 STONE HILL ROAD
SERGIU, SOTIRIS & THEODORA	0176	33	2.07			09635	01304	2	14 COUNTRY MEADOW DRIVE
SERHUS, LOWELL L & JUDITH E	0084	11.01	1					2	4 FAIRWAY EAST
SERPICO, JAMES & DENISE	0217	41.01	20			05438	00506	2	11 IRETON KEY
SERRAPICA, MICHAEL & LYNN	0157	29	10.02			09168	01963	2	7 BLUEBELL ROAD
SERRO, JOHN A & PATRICIA	0249	44.01	12			09294	06195	2	7 FARMGATE DRIVE
SERZAN, ANDREW P & CINDY F	0098	13	68			09179	09697	2	10 WESTMINSTER DRIVE
SESSA, ALBERICO M & JAMI L	0089	12	23.07			08564	05991	2	4 PONDEROSA DRIVE

TAXING DISTRICT NO. 10 COLTS NECK

COUNTY NO. 13 MONMOUTH

NAME OF OWNER ADDITIONAL OWNERS	PAGE NO.	BLOCK NO.	LOT NO.	LOT QUALIF.	ACCOUNT NO.	DEED BOOK PAGE	CLASS	PROPERTY LOCATION
SESSA, MARIO & IRENE & ADELE M	0245	43	5.01			08765 06611	2	109 FIVE POINT ROAD
SETA REALTY COMPANY, A NJ CORP	0262	48	5			05652 00541	3B	301 RT. 34
SETTE, DAVID J & NICOLE M	0006	1	68			09174 04431	2	16 CHRISTOPHER DRIVE
SETTICASE, JOSEPH & CHRISTINA	0106	16	31			09723 02164	2	7 GREEN HILL ROAD
SETTINERI, GIANLUCA & CARLA	0214	41	16			09162 00159	2	28 KATHLEEN DRIVE
SEUFFERT, LAURA	0183	34	9			08380 05844	2	22 MUHLENBRINK ROAD
SFAYER, JAMES S	0059	7.26	22			08077 06038	2	2 FOX HEDGE ROAD
SGMT HOLDINGS, LLC	0263	48	7.02			09548 08492	4A	293 RT. 34
SHACKELTON, TODD W & CHRISTINE	0056	7.25	5			09301 09453	2	20 MULBERRY LANE
SHAFFER, BYRON H. & PHYLLIS	0003	1	21			05554 00648	2	12 GLENWOOD ROAD
SHAH, DINESH & MEHTA, VARSHA	0080	11	1.11			08074 07942	2	28 HILLCREST DRIVE
SHAH, PRANAV N & GAURI S	0091	12.01	9			08120 06946	2	43 ACORN PLACE
SHAKESPEARE, DAVID J	0187	34	32			08589 00197	2	37 NORTH POINT DRIVE
SHAKOUR, FARDOSE & LORI	0066	8	19			09707 04135	2	11 CANDLEWICK WAY
SHALIT, LANCE & JOSETTE	0267	48	23.12			09366 09607	2	1 CHUKKER COVE
SHAMROCK 9 LLC	0213	41	7.01			09089 06130	2	4 SLOPE BROOK LANE
SHAN, ZIHE & HONG, LI XIAO	0108	16	35.01			08935 08408	2	187 HEYERS MILL ROAD
SHAPIRO, ALEXANDER & ELENA	0068	9	2.05			09257 04023	2	10 EVERGREEN LANE
SHAPIRO, CHRISTIE & BORGES, JOSHUA	0171	30	22			09736 00723	2	25 HEYERS MILL ROAD
SHAPIRO, GENNADIY & ANNA	0277	51	2.26			09398 00392	2	8 SQUAN SONG LANE
SHAPSES, GREGG & DAWN	0050	7.17	8			09179 02412	2	46 MULBERRY LANE
SHARGORODSKY, JOSEF & DANIELLE	0081	11	3.07			09537 09268	2	15 MOCKINGBIRD DRIVE
SHARPE, SHARON R & IAN G	0057	7.26	2			08330 05112	2	9 LAURELWOOD DRIVE
SHATKU, ADRIAN	0081	11	3.04			08630 09011	2	6 MOCKINGBIRD DRIVE
SHEBELL, RAYMOND	0171	31	1.01			08901 06145	2	95 FLOCK ROAD
SHEEHAN, BARBARA B	0249	44.01	11			09152 07466	2	3 FARMGATE DRIVE
SHEEHAN, MARY BETH	0232	41.02	78.03			05940 00885	2	15 PARKER PASS
SHEEHY, BRIAN J	0037	7.03	1			09088 09446	2	5 LOCUST PLACE
SHELL, VAN C JR & JULIE S	0050	7.17	3			08902 06830	2	36 MEADOWVIEW DRIVE
SHEN, NANHUA & YUHONG WANG	0261	46	17.08			08749 07772	2	41 LELAND ROAD
SHENK, WALTER J & JANICE V	0055	7.23	5				2	85 TULIP LANE
SHERLOCK, MARJORIE & ESPOSITO, JOHN	0226	41.02	6			09663 09360	2	12 JAMESTOWN PASS
SHERROD, JENNIFER A	0051	7.18	8			09364 00291	2	10 NORMANDY PLACE
SHERWOOD, GEORGE B & ANN C	0010	1.01	17				2	41 CLOVER HILL ROAD
SHIELDS, FLORA L	0204	36	5				2	247 LAKESIDE AVENUE
SHIELDS, STEVEN V & MARY G	0280	52	4			09615 03315	2	14 WATER STREET
SHIKHMAN, STEVEN & TALANOVA, JULIA	0002	1	10.08			09688 01922	2	3 TOLL HOUSE LANE
SHINN, KEVIN A	0211	40.03	2			09381 06169	2	90 WHITE PINE DRIVE
SHIPMAN, TIFFANY & DANIEL	0187	34	31			09251 06209	2	33 NORTH POINT DRIVE
SHKOLNIK, ALBINA & GRUNTFEST, EDWARD	0227	41.02	10			09599 02202	2	20 JAMESTOWN PASS
SHOR, ELAINE	0193	35	22.17			08869 06513	2	30 RIVERSEDGE DRIVE
SHREE PRANNATHJI, LLC	0262	47	12			08671 09458	4A	260 RT. 34
SHULMAN, YONA N.	0126	21	21			08456 05010	2	521 MARL ROAD
SHUMAKER, BRYAN A & LINDA R	0149	23	23.06				2	28 LAKE DRIVE
SHUTE, RAYMOND R & VIRGINIA CONDON	0231	41.02	71				2	10 OXFORD KEY
SICA, GARY P	0139	22.05	10			09133 06967	2	3 PARKWOOD LANE
SICONOLFI, DOMINICK A III & ECKERT, K	0092	12.02	5			09693 00857	2	34 ACORN PLACE
SIDERIS, PETER	0044	7.08	13				2	96 CLOVER HILL ROAD
SIGNORE, MATTHEW S JR & CHRISTINA M	0004	1	43			09667 09485	2	45 GLENWOOD ROAD
SIKAND, VINAY & VANDNA	0274	51	1.07			08927 01504	2	5 SCOBENVILLE DRIVE
SIKORSKAS, FRANCIS & DONNA M	0126	21	25				2	560 MARL ROAD
SILVESTRO, LAWRENCE & SCOLARO, ANNA	0058	7.26	8			09248 04490	2	15 FOX HEDGE ROAD
SIMKHAYEV, TATYANA A.	0232	41.02	78.02			05391 00821	2	11 PARKER PASS
SIMMONS, KEVIN & EILEEN	0131	21.06	14			08812 06494	2	20 SARATOGA DRIVE
SIMMS, MARTIN S & CANDICE	0017	3	22				2	4 VISTA DRIVE
SIMON, DAVID & ANDREA	0036	7.02	35.04			09679 04425	2	2 BREAKNESS WAY
SIMON, ERIC & MELISSA	0148	23	20.03			09745 01646	2	8 VICTORIAN WAY
SIMON, MICHAEL J. & JULIE	0159	29	14.10			05670 00737	2	18 SHADY TREE LANE
SIMONDS, GREGORY	0168	29.13	11			09504 03356	2	21 NEW STREET
SIMONE, CARL F	0105	16	22				3A	4 BROOKSIDE DRIVE
SIMONE, CARL F	0105	16	22		QFARM		3B	4 BROOKSIDE DRIVE
SIMONSON, KAREN ANN	0216	41.01	6			08900 07909	2	140 FIVE POINT ROAD
SINGER, RICHARD H & BEVERLY A	0171	31	3				2	464 RT. 34
SINGH, ROHINI	0235	41.02	92			09311 01894	2	12 QUEENS PASS
SINGH, SATYENDRA PRATAP, TRUSTEE	0081	11	3.03			09293 09552	2	2 MOCKINGBIRD DRIVE
SINHA, BINOD K & RENU, TRUSTEES	0192	35	22.05			09100 09718	2	46 RIVERSEDGE DRIVE
SIROTI, ROSS & VANESSA KATZ	0211	40.03	5			09174 07758	2	102 WHITE PINE DRIVE
SISCO, GREGG & MARGARET	0209	40	1.01			08394 06885	2	1 STEEPLECHASE COURT

TAXING DISTRICT NO. 10 COLTS NECK

COUNTY NO. 13 MONMOUTH

NAME OF OWNER ADDITIONAL OWNERS	PAGE NO.	BLOCK NO.	LOT NO.	LOT QUALIF.	ACCOUNT NO.	DEED BOOK PAGE	CLASS	PROPERTY LOCATION
SIX AMSTERDAM COURT, LLC/% L. LENZA	0001	1	5			08367 08641	2	6 AMSTERDAM COURT
SJOVALL, WILLIAM	0270	48	42				1	257 RT. 34
SKARA, ALBAN & XHEVRIE	0089	12	23.06			09753 01690	1	6 PONDEROSA DRIVE
SKELLY, JOSEPH W & DIANE P	0169	29.13	15				2	159 ROUTE 537
SKELTON, AMY J	0221	41.01	42.03			05403 00922	2	30 FEDERAL KEY
SKUDERA, KEVIN G & DENISE A	0215	41	26			05966 00459	2	25 KATHLEEN DRIVE
SLABYAK, MAX A & MARINA E	0217	41.01	19			09093 03840	2	15 TRETON KEY
SLADE, MARK & PATRICIA	0185	34	16.22			08359 03195	2	35 ORCHARD LANE
SLINKO, DAVID JOSEPH & AUTIERO, M	0042	7.07	13			09329 03218	2	4 CAMBRIDGE AVENUE
SLIPSTEIN, MICHAEL & DANIELLE	0228	41.02	23			09349 09679	2	1 LAFAYETTE KEY
SLOAN, PATRICK J & JENNIFER A	0046	7.11	4				2	5 CAMBRIDGE AVENUE
SLOMIN, ROBERT & CYNTHIA	0148	23	20.07			09687 03022	2	5 VICTORIAN WAY
SMIDT, JEFFREY C & STACEY D ELKHATI	0257	46	1.17			09560 03035	2	27 BRETWOOD DRIVE NORTH
SMITH, AARON & LISA	0102	14	18			09725 06917	2	244 HEYERS MILL ROAD
SMITH, BONNIE	0210	40.01	5			09315 07878	2	168 LAKESIDE AVENUE
SMITH, BRIAN & COLEEN	0054	7.22	4			08415 00588	2	12 SYCAMORE PLACE
SMITH, CARA	0198	35.03	18			09733 09893	2	11 BEAVER DAM ROAD
SMITH, CYNTHIA & MARK	0020	6	8.08			09316 00279	2	6 RED HAWK ROAD NORTH
SMITH, DOROTHY A, TRUSTEE	0118	19	2			09677 03564	3A	12 LAIRD ROAD
SMITH, DOROTHY A, TRUSTEE	0118	19	2	QFARM		09677 03564	3B	12 LAIRD ROAD
SMITH, GEORGE P	0276	51	2.12			09008 08393	2	38 DEPUTY MINISTER DRIVE
SMITH, HERBERT D & CAROL	0006	1	61				2	4 CHRISTOPHER DRIVE
SMITH, JAMES D JR & PAMELA R	0223	41.01	63				2	5 EXETER PASS
SMITH, JOHN JOSEPH & CARMELITA	0097	13	62			08839 04578	15F	9 WELLINGTON COURT
SMITH, KARL & AMIE M	0046	7.10	13			09360 00676	2	40 MAPLE DRIVE
SMITH, MICHAEL F & BARBARA ANN	0129	21.03	8				2	200 RICHDAL ROAD
SMYTH, JAMES DESMOND & CATHERINE H	0034	7.02	25			09272 00957	2	43 WEST LARCHMONT DRIVE
SNEAD, FRANK & MARGARET	0051	7.20	4			05640 00841	2	56 LAURELWOOD DRIVE
SNUG HARBOR BAY, LLC	0067	9	1.01			09633 07598	3A	7 WILLOWBROOK ROAD
SNUG HARBOR BAY, LLC	0068	9	1.01	QFARM		09633 07598	3B	7 WILLOWBROOK ROAD
SOBEL, LINDA	0228	41.02	30			09079 09537	2	12 LAFAYETTE KEY
SOBIESKI, STEVEN T & VERONICA E	0259	46	1.43			08846 01532	2	8 BRETWOOD DRIVE NORTH
SOKOL, J PETER & JEANNE L	0040	7.05	3				2	80 TULIP LANE
SOKOLER, DAVID L&PAMELA A JUHL(H/W)	0133	21.09	5				2	181 RICHDAL ROAD
SOLAN, MARK & DEMARCO, DOREEN	0057	7.25	8			09594 07248	2	32 MULBERRY LANE
SOLIMAN, JOHN & MEGAN	0035	7.02	34.02			09331 02478	2	1 WARRENTON LANE
SOLOMON, ELISABETH	0209	40	1.02			08459 05140	2	2 STEEPLECHASE COURT
SOMERS, STEPHEN M & WISE, JULIE A	0270	48.02	4			09731 02562	2	9 TWIN LAKES DRIVE
SOMMA, RALPH & IZZI LAURIE A	0162	29.04	2				2	32 STONEY CREEK LANE
SOMMA, RALPH & LAURIE	0170	30	13			08843 04541	2	167 ROUTE 537
SOMMA, RALPH & LAURIE	0214	41	14			08723 01793	2	88 FIVE POINT ROAD
SOMMERHALTER, MICHAEL & SARA	0208	39.02	8			09118 04591	2	93 GALLOPING HILL ROAD
SONDHI, HITESH & SEHGAL, RASIKA	0230	41.02	54			09656 08640	2	2 NICHOLSON KEY
SOPHIE HOLDINGS, LLC	0263	48	10	C0001		05813 00366	4A	265 RT. 34
SOURCE FARMHOUSE BREWERY, LLC	0261	46	17.13			09592 08037	4A	300 RT. 34
SOWUL, MATTHEW B & MARY JO	0125	21	7				2	601 LOVETT ROAD
SPADE, WILLIAM E. & LISA L.	0145	23	5.09			08816 00188	2	5 TALLEYRAND DRIVE
SPADEA, GEORGE D.	0090	12.01	6			09048 09134	2	16 WHITE OAK DRIVE
SPADER, DAVID & AUDREY	0155	28	7				2	21 MANOR ROAD
SPAGNOLA, JOSEPH & DANIELLE	0265	48	21.08			09265 03619	2	45 YEARLING PATH
SPAHU, LULZIM & DESDEMONA	0017	3	14			09557 09208	2	24 SADDLE RIDGE
SPALLANZANI, LAWRENCE A & MARY C	0045	7.10	2				2	33 GEORGETOWN ROAD
SPALLETTA, COURTNEY	0235	41.02	97			09463 07015	2	9 QUEENS PASS
SPARACINO, CHARLES P & EILEEN C	0126	21	29				2	480 MARL ROAD
SPENCER BUILDING LLC	0172	31	19.03			09036 07684	4A	420 RT. 34 STE.329&331
SPENGLER, KAREN A	0256	46	1.05			09126 05730	2	7 CYPRESS WAY
SPERDUTO, BARBARA	0236	41.02	104			08516 05059	2	2 RALEIGH PASS
SPERDUTO, MICHAEL & MICHELE	0225	41.01	96			09549 08554	2	2 ARMISTEAD KEY
SPERO, A FRANK & STEPHANIE C	0187	34	29				2	25 NORTH POINT DRIVE
SPINELLA FAMILY LLC	0177	33	3			08424 01293	3B	36 PHALANK ROAD
SPINELLA FAMILY LLC	0180	33	32			08504 08651	3B	36 CREAMERY ROAD
SPINELLA 400 ROUTE 34 PROPERTY, LLC	0172	31	25.01			09600 04455	4A	400 RT. 34
SPONDER, JEFFREY M & ANN-MARIE	0026	6	10.15			08868 06274	2	6 BERKLEY PLACE
SPOTO, THOMAS & THERESA	0074	9.01	3			09750 02209	2	32 BLACKBRIAR DRIVE
SPRINGMAN, ROBERT A & BRITTANY	0106	16	33.03			09623 04459	2	6 SHADOWBROOK DRIVE
SPRUCH, HOLLY D & JOACHIM	0227	41.02	13				2	2 KENSINGTON PASS
ST MARYS ROMAN CATHOLIC CHURCH	0120	19	18				15D	10 RT. 34
STABACK, JASON S & KRISTA A MCCABE-	0007	1	80.02			09254 04984	2	6 MOONLIGHT DRIVE

TAXING DISTRICT NO. 10 COLTS NECK

COUNTY NO. 13 MONMOUTH

NAME OF OWNER ADDITIONAL OWNERS	PAGE NO.	BLOCK NO.	LOT NO.	LOT QUALIF.	ACCOUNT NO.	DEED BOOK	DEED PAGE	CLASS	PROPERTY LOCATION
STAFFORD, BRIANNA	0281	53.01	2			09394	04446	2	47 SQUANKUM ROAD
STAGLIANO, WILLIAM & LINDA	0122	20	10.05					2	19 LIBERTY KNOLL
STAHL, STUART & REYES, LIBIA	0029	7	2.18			09152	05956	2	19 LONGVIEW DRIVE
STAMATINOS, GEORGE M & SPADA, DANA	0253	45	5.03			09429	09127	2	73 MERCER ROAD
STANFORTH, RICHARD W	0272	50	6			09218	05435	2	48 OBRE ROAD
STANKE, GARY & SESELY, AMANDA	0037	7.03	4			09285	08275	2	21 TULIP LANE
STANOVITCH, IRINA	0026	6	10.09			05873	00804	2	7 BERKLEY PLACE
STANTON, ANDREW & LINDSEY	0236	41.02	105			09496	00354	2	4 RALEIGH PASS
STANZIALE, B & D & ARENA R&A T/C	0102	15	5			09652	02229	4A	670 RT. 34
STANZIALE, EVARISTO F, TRUSTEE	0038	7.03	12			09525	09509	2	53 TULIP LANE
STARK, DOUGLAS R JR & KRISTEN	0021	6	8.17			09552	06140	2	26 RED HAWK ROAD SOUTH
STARK, THOMAS D & LYNDA A.	0199	35.04	5			05529	00071	2	65 WOODHOLLOW ROAD
STARK, JOSEPH SUSAN	0264	48	20.06			05543	00019	2	12 TWIN LAKES DRIVE
STATE OF NJ DEPT. OF TRANS.	0262	47	19					15C	240 RT. 34
STATE OF NJ DEPT. OF TRANS.	0282	53.01	7					15C	OBRE ROAD
STATE OF NJ DEPT. OF TRANS.	0283	58	1					5A	NORTH OF ASBURY AVENUE
STATILE FARMS, LLC	0120	19	13			09628	09147	3B	23 PHALANX ROAD
STATILE, PHILIP & JACLYN	0099	13	84			09098	09720	2	3 WESTMINSTER DRIVE
STATTTEL, DAVID & JENNIFER ORGO	0049	7.14	12			09294	01044	2	33 RIDGE ROAD
STAUB, MICHAEL A. & MAUREEN E.	0253	45	5.04			08674	02072	3A	91 MERCER ROAD
STAUB, MICHAEL A. & MAUREEN E.	0253	45	5.04	QFARM		08674	02072	3B	91 MERCER ROAD
STAVOLA, ROBIN M	0266	48	21.22			08129	03171	2	14 BLOSSOM HILL
STEED, PATRICIA E	0052	7.20	13					2	55 MULBERRY LANE
STEFFEN, PETER & ZARIDYANSKY, KATRIN	0124	21	3.16			09701	04702	2	3 FIRESIDE DRIVE
STERITI, MARIO	0187	34	28			09625	04554	2	21 NORTH POINT DRIVE
STERN, MATTHEW J & FRANCES M	0112	16	57			08138	01780	2	88 CEDAR DRIVE
STERNER, CHARLOTTE	0153	27	11.01			08434	03328	2	24 MANOR ROAD
STEVENSON, EDWARD & RANDY	0244	43	1.10			09483	02621	2	1 PHEASANT DRIVE
STEWART, GRAIG & SUSAN	0191	35	19			08881	01776	2	197 NORMANDY ROAD
STIEGLITZ, CLIFFORD	0256	46	1.06			09053	06664	2	6 CYPRESS WAY
STILLWELL, CAROL	0119	19	11			09094	05831	3A	117 MUHLENBRINK ROAD
STILLWELL, CAROL	0119	19	11	QFARM		09094	05831	3B	117 MUHLENBRINK ROAD
STIVALA LIVING TRUST	0061	7.30	3.18			09581	04784	3A	18 PADDOCK LANE
STIVALA LIVING TRUST	0061	7.30	3.18	QFARM		09581	04784	3B	18 PADDOCK LANE
STIVALA, EVAN M	0191	35	18			09323	04563	2	195 NORMANDY ROAD
STIVALA, MICHAEL A & KELLY	0093	13	5.01			09275	08551	2	143 HEULITT ROAD
STOLARZ, MICHAEL & LINDA M, TRUSTEES	0277	51	2.36			09674	08380	2	6 SECRETARIAT DRIVE
STOLZ, JOHN & WHITE JOHN (J/T)	0041	7.06	5					2	11 WOODLAND DRIVE
STONE, DAVID & CHRISTINE G	0259	46	1.49			08190	08407	2	1 BRETWOOD DRIVE NORTH
STONE, JASON D & VICTORIA L	0140	22.07	5			09562	05808	2	24 WESTGATE COURT
STOOP, JESSE & MEGAN	0103	16	4			09309	06827	2	150 CEDAR DRIVE
STOUT, DOUGLAS & MARY	0026	6	10.14			09038	06593	2	4 BERKLEY PLACE
STRALEY, TRACY	0273	50	25.01			09755	01925	2	50 OBRE ROAD
STRAUB, CHARLES F JR & JOAN A	0190	35	3					3A	300 PHALANX ROAD
STRAUB, CHARLES F JR & JOAN A	0190	35	3	QFARM				3B	300 PHALANX ROAD
STRAUB, MICHAEL P. & NANCY	0205	38	8			05528	00951	2	240 SWIMMING RIVER ROAD
STRAUB, MICHAEL P. & NANCY	0205	38	12			05528	00951	1	240 SWIMMING RIVER ROAD
STRAUB, RONALD P	0204	38	4			08939	06866	2	320 SWIMMING RIVER ROAD
STRAUB, STEPHEN T	0116	17	21			09070	05562	2	24 LENAPE LANE
STRAUSBAUGH, THOMAS A & LISA L	0118	19	5			09156	06956	2	28 LAIRD ROAD
STRAUSBAUGH, THOMAS A & LISA L	0120	19	17			09156	06989	1	LAIRD ROAD
STREIT, RUSSELL & JENNIFER	0002	1	17			08976	03247	2	27 MOUNTAINSIDE DRIVE
STRINGER, DAVID PASCHAL	0031	7	4.11			09498	06692	2	2 PACER COURT
STROIN, JOSEPH & LAUREN	0264	48	20.15			05533	00263	2	30 TWIN LAKES DRIVE
STROPOLI, ERIC & DANIELLE	0024	6	9.09			09455	08577	2	6 CHERRY DRIVE
STROUSE, BRENT & NASTA, MELISSA	0045	7.09	5			08940	05439	2	40 SOUIRE TERRACE
STUCCHIO, ANTHONY & TINA	0258	46	1.39			09085	04385	2	12 BRETWOOD DRIVE NORTH
STUMPF, MICHAEL J & LINDA N	0013	1.02	1					2	31 THE ENCLOSURE
SUAREZ, JEREMY & KIMBERLY	0131	21.06	13			09332	02447	2	18 SARATOGA DRIVE
SUAREZ, YVELISSE	0223	41.01	60			09702	08016	2	11 EXETER PASS
SUDOL, VALERIE J	0260	46	6					2	126 ROUTE 537
SUES, JARRET & NOELLE	0206	39	6.11			09331	02734	2	101 GALLOPING HILL ROAD
SUHRWARDI, GHULAM & NASREEN	0253	45	7.01			05396	00866	2	155 MERCER ROAD
SUKY, SCOTT W. & MARIE ELENA	0052	7.20	8			08137	09729	2	40 LAURELWOOD DRIVE
SULLIVAN, BRIAN	0035	7.02	27			09706	03142	2	51 WEST LARCHMONT DRIVE
SULLIVAN, JOHN & KAREN	0119	19	12					3A	37 PHALANX ROAD
SULLIVAN, JOHN & KAREN	0119	19	12	QFARM				3B	37 PHALANX ROAD
SULLIVAN, PAUL B & KATHLEEN M	0182	34	3.07			05763	00227	2	22 RAVEN ROAD

TAXING DISTRICT NO. 10 COLTS NECK

COUNTY NO. 13 MONMOUTH

NAME OF OWNER ADDITIONAL OWNERS	PAGE NO.	BLOCK NO.	LOT NO.	LOT QUALIF.	ACCOUNT NO.	DEED BOOK	DEED PAGE	CLASS	PROPERTY LOCATION
SULLIVAN, THOMAS M & VERONICA M	0115	17	20			09687	09463	3A	20 LENAPE LANE
SULLIVAN, THOMAS M & VERONICA M	0115	17	20	QFARM		00000	00000	3B	20 LENAPE LANE
SULLIVAN, VERONICA M	0115	17	19			09683	05022	3B	170 HEYERS MILL ROAD
SUMUL & SIMA RAVAL TRUST	0065	8	6.10		10021	09734	04367	2	4 FULLING MILL LANE
SUNRISE ROD & GUN CLUB % A GIORDANO	0204	36	6					1	257 LAKESIDE AVENUE
SURDEZ, PAUL & MICHELE	0092	12.02	7			08379	08443	2	38 ACORN PLACE
SUSI, ANGELO M & ESPOSITO, LAURIE F	0195	35.01	4			09140	05687	2	16 WOODHOLLOW ROAD
SUSSMAN, LAURENCE D & LAURIE A	0122	20	10.06					2	21 LIBERTY KNOLL
SUZANNE E RUSSELL REVOCABLE TRUST	0058	7.26	16			09728	02460	2	28 FOX HEDGE ROAD
SVERDLOV, ANYA	0068	9	2.07			09224	04025	2	16 EVERGREEN LANE
SWARINGEN, JESS & RYAN, BRITTANY	0067	8	26			09698	02559	2	4 CANDLEWICK WAY
SWAYLIK, CRAIG S & IRENE M, TRUSTEE	0162	29.03	2			09208	08045	2	20 MAPLECREST LANE
SWEENEY, JAMES J & DANIELLE E	0107	16	33.23			08724	09662	2	1 SHADOWBROOK DRIVE
SWEENEY, KENT M & SUSAN D	0115	17	11			05638	00362	2	548 RT. 34
SWENSON, ARTHUR & LAURA	0072	9	43					2	4 BLACKBRIAR DRIVE
SWIDRYK, JOHN JR & JANET	0266	48	21.19			08835	06177	2	9 BLOSSOM HILL
SWISHER, MICHAEL & ELISSA MARIE	0130	21.06	1			09736	03089	2	2 SARATOGA DRIVE
SWISS, BENJAMIN JACOB & DESIMONE, J	0004	1	32			09483	01716	2	56 GLENWOOD ROAD
SYED, USMAN & MASHAL	0111	16	53.17			09212	09787	2	7 OLD STABLE WAY
SYNERGY STABLES, LLC	0274	51	1.02			09637	07591	2	380 ROUTE 537
SZALOCZY, JAMES WILLIAM & MEGAN	0237	41.02	121			09575	02800	2	2 SHERATON KEY
SZEREMETA, IHOR & GEORGE, SALLY	0257	46	1.25			09289	03347	2	1 COMSTOCK LANE
SZOKO, BRIAN J	0260	46	5			09099	07981	2	116 ROUTE 537
SZWED, HENDRYK R & MICHELE A	0156	29	7			09646	04147	2	121 CEDAR DRIVE
TABER, CHARLES H JR & KATSOTIS, RITA	0078	10	19			09395	02231	2	33 LONG BRIDGE ROAD
TAESCHLER, MICHAEL A & CATHERINE E	0009	1.01	2.07			08885	02162	2	7 RICHMONDE COURT
TAFANI, ALDI & ORIOLA	0198	35.03	19			08797	02560	2	9 BEAVER DAM ROAD
TAGANI, ZENAHD & LIMANI, LAURETA	0246	43.02	1			09274	04448	2	144 STONE HILL ROAD
TAGANI, ZENAHD ZACK & TAGANOVIC, L	0065	8	6.03			09446	07448	2	2 CONOVER ROAD
TAGLIAFERRI, FRANK RALPH & TRACYLYN	0039	7.04	9			08962	07718	2	50 WEST LARCHMONT DRIVE
TAGLIARENI, ROBERT	0274	51	1.04			09749	03795	2	3 MICHAEL'S WAY
TAGLIERI, GLENN E & JUDITH D	0223	41.01	58					2	17 EXETER PASS
TAL, GIL	0142	22.08	3			09304	08371	2	30 WILLOW LAKE DRIVE
TAMPY, GEATESH & ANJU	0116	17	23.03			08732	07098	2	14 TWIN PONDS TRAIL
TAN, JOSE & MICHELLE C	0023	6	8.41			08597	06691	2	2 BOXWOOD DRIVE
TAN, WARREN S & MASTROENI, JOSEPH A	0222	41.01	48			09045	03752	2	6 EXETER PASS
TANA SYSTEMS, INC	0087	12	4.07			09676	05384	2	8 CANBY DRIVE
TANG, MINGJIE & MIAO, SHUHAI	0014	2	14			09674	07685	2	1034 RT. 34
TANTILLO, DIEGO	0073	9	56			08485	09878	2	20 PILGRIM WAY
TANTILLO, DIEGO	0198	35.03	10			08595	05394	2	29 BEAVER DAM ROAD
TAPINIS, JOHN & DANIEL	0137	22.02	7			09614	07368	2	28 HOLLAND LANE
TAPINIS, JOHN & JENNIFER	0264	48	20.03			09356	05919	2	6 TWIN LAKES DRIVE
TAPPER, ROBERT & MARCI	0216	41.01	5.04			08657	02601	2	9 HAMBLETONIAN DRIVE
TARAS, JOHN PATRICK	0174	32	4.01			09712	02225	2	57 CREAMERY ROAD
TARNOFSKY, SARAH	0095	13	26			09414	05632	2	221 HEYERS MILL ROAD
TAUB, JASON & ASHLEY	0035	7.02	28			09451	03111	2	1 HOMELANDS DRIVE
TAWFIK, ISAAC & MONALISA	0112	16	53.28			09007	04393	2	6 OLD STABLE WAY
TAYLOR FAMILY TRUST	0232	41.02	77.03			09721	08971	2	5 PARKER PASS
TAYLOR, MICHAEL & LORI	0182	34	3.12			09614	01821	2	42 RAVEN ROAD
TE, ROBERT & ROSIE	0118	17.01	10.22			05769	00539	2	11 COUNTRY CLUB LANE
TEEVAN, CHRISTOPHER M & ERRIE	0266	48	21.16			05859	00420	2	9 YEARLING PATH
TEGTMAYER, CHRISTOPHER G & AMBER	0193	35	22.21			09675	03018	2	18 RIVERSEDGE DRIVE
TEITELBAUM, HOWARD S. & SANDRA J.	0111	16	53.23			05622	00625	2	16 OLD STABLE WAY
TELESKA, THOMAS E & MICHELE	0254	45.01	8					2	12 SALEM DRIVE
TEN HOEVE FAMILY TRUST	0122	20	10.01			09736	07065	2	9 LIBERTY KNOLL
TERLIZZI, MICHAEL & CHRISTINE	0042	7.07	6			09153	03867	2	20 MAPLE DRIVE
TERRANOVA, JOSEPH & KRISTEN	0127	21.01	2			08605	01587	2	1 SARATOGA DRIVE
TERRANOVA, MATTHEW & STEPHANIE	0087	12	4.03			09094	00194	2	5 CANBY DRIVE
TESORO PASSEGGIATA, LLC	0244	43	3			09432	08494	2	93 FIVE POINT ROAD
TFF LOGISTICS, LLC	0068	9	1.02			09675	03082	1	15 WILLOW BROOK ROAD
THE ADINA R CALE REVOCABLE TRUST	0036	7.02	35.03			09683	08565	2	1 DUCHESS COURT
THE DAPPLED GRAYS, LLC	0081	11	3.06			09510	04050	2	14 MOCKINGBIRD DRIVE
THE FIR FARM LLC	0026	6	11			08395	01063	3A	166 HILLSDALE ROAD
THE FIR FARM LLC	0026	6	11	QFARM				3B	166 HILLSDALE ROAD
THE GRANDE @ COLTS NECK C/O COM MGT	0226	41.01	105					15F	COURT A
THE GRANDE @ COLTS NECK C/O COM MGT	0227	41.02	12					15F	OPEN SPACE
THE GRANDE @ COLTS NECK C/O COM MGT	0230	41.02	53					15F	COMMON AREA
THE GRANDE @ COLTS NECK C/O COM MGT	0237	41.02	124					15F	COURT S

TAXING DISTRICT NO. 10 COLTS NECK

COUNTY NO. 13 MONMOUTH

NAME OF OWNER ADDITIONAL OWNERS	PAGE NO.	BLOCK NO.	LOT NO.	LOT QUALIF.	ACCOUNT NO.	DEED BOOK	DEED PAGE	CLASS	PROPERTY LOCATION
THE GRANDE CONDOMINIUM ASSOC	0215	41.01	2					15F	1 COLTS NECK BLVD
THE GRANDE CONDOMINIUM ASSOC	0223	41.01	66					15F	THE GRANDE
THE GRANDE CONDOMINIUM ASSOC	0229	41.02	36					15F	THE GRANDE
THE GRANDE CONDOMINIUM ASSOC	0235	41.02	102					15F	THE GRANDE
THE GRANDE CONDOMINIUM ASSOC	0235	41.02	103					15F	THE GRANDE
THE REIZIS FAMILY REVOCABLE TRUST	0114	17	10.06			09451	04640	2	20 COUNTRY CLUB LANE
THE SQUILLARE FAMILY TRUST	0272	50	7			08083	07940	3A	68 OBRE ROAD
THE SQUILLARE FAMILY TRUST	0272	50	7		OFARM	08083	07940	3B	68 OBRE ROAD
THEO414, LLC	0265	48	21.02			09389	07734	2	14 YEARLING PATH
THOMAS, CHRISTOPHER & KARLA	0188	35	1.05			05950	00696	2	3 BRANDYWINE LANE
THOMAS, NOAH	0223	41.01	65			09749	02431	2	1 EXETER PASS
THOMPSON, ANGELA, TRUSTEE	0259	46	1.44			09628	08861	2	7 BRETWOOD DRIVE NORTH
THOMPSON, JACK A & HAYLEY R	0127	21	35			09714	01521	2	921 LOVETT ROAD
THOMPSON, KRISTEN	0232	41.02	77.02			08642	02429	2	3 PARKER PASS
THOMPSON, SHARON A.	0184	34	16.08			08146	06043	2	22 ORCHARD LANE
THORESEN, DEMETRIOS & KATHY	0010	1.01	15			08713	05129	2	33 CLOVER HILL ROAD
TIAN, HUA	0103	16	12			09140	09329	2	16 SHAWNEE COURT
TIERNEY, BRIAN & KRISTIE N	0244	43	1.03			08674	02021	2	6 PHEASANT DRIVE
TILKER, MERRILL & BARBARA	0106	16	30			08741	09220	2	11 GREEN HILL ROAD
TILKER, MERRILL	0169	30	5			05823	00774	2	32 NEW STREET
TILLMAN, GEORGE D & GLORIA	0020	6	8.06					2	14 RED HAWK ROAD NORTH
TIMMONS, KAREN	0220	41.01	40.02			09020	00082	2	12 FEDERAL KEY
TIPTON, WILLIAM S & CHRISTINE F, TRUSTE	0100	13.01	1			09615	07743	2	24 CRINE ROAD
TITAN ALEXANDER, LLC	0083	11	19			09196	04151	2	168 CRINE ROAD
TOBIA, JOHN W & MACK, JESSICA V.	0090	12	27			09091	03711	2	62 CEDAR DRIVE
TOBIAS, SIDNEY & MARY ANN, TRUSTEES	0097	13	53			08403	04700	2	2 WELLINGTON COURT
TOLCHIN, HAROLD & ELIZABETH	0258	46	1.27			08986	04674	2	3 COMSTOCK LANE
TOMAIO, NICOLAS D & GADOMSKI, KRIST	0279	51	18			09697	00957	2	167 HOCKHOCKSON ROAD
TOMAN, DEBORAH J	0114	17	9					2	160 HEYERS MILL ROAD
TOMMOLINO, CHARLES	0040	7.05	9			08111	08657	2	24 EAST LARCHMONT DRIVE
TONACCHIO, JOSEPHINE-TRUST	0138	22.05	8			08894	02062	2	7 PARKWOOD LANE
TONACCI, PETER V & JOANNA V	0079	10	33			09551	07440	2	12 PARTRIDGE WAY
TOOHIG, REBECCA	0210	40.02	1			09305	00398	2	2 PRIVET LANE
TOOKER, JOSHUA	0170	30	18.01			09691	09123	2	187 ROUTE 537
TOOLAN, BRIAN J	0031	7	4.10			08966	02754	2	6 PACER COURT
TOPAZIO, GIOIA E & KIERNAN, ANDREW D	0202	35.06	9			09738	06951	2	11 RIMWOOD LANE
TORMEY, MICHAEL & HEATHER	0185	34	16.19			09305	02608	2	47 ORCHARD LANE
TORPEY, BRIAN & BIANCO, CHARLES JR-TR	0276	51	2.10			08993	05290	2	31 DEPUTY MINISTER DRIVE
TORRES, ENRIQUE & DIAZ, JENNIFER	0271	49	1.01			09759	01436	2	39 HOCKHOCKSON ROAD
TORRES, HECTOR S	0143	22.08	7					2	15 ROUTE 537
TORRES, RICHARD & COLLEEN	0053	7.21	8			09079	00980	2	3 SHERWOOD LANE
TORRIERO, ROBIN	0221	41.01	43.03			08246	06559	2	38 FEDERAL KEY
TOSCANO, PETER JR & WELLS, DANA	0163	29.06	12			09512	00934	2	11 OAK GLEN LANE
TOWNSHIP OF COLTS NECK	0001	1	2					15C	NEWMAN SPRINGS ROAD
TOWNSHIP OF COLTS NECK	0002	1	10.11					15C	TANGLEWOOD CT-REAR
TOWNSHIP OF COLTS NECK	0005	1	54					15C	27 GLENWOOD ROAD
TOWNSHIP OF COLTS NECK	0008	1.01	2					15C	REAR RICHMONDE COURT
TOWNSHIP OF COLTS NECK	0009	1.01	2.11					15C	REAR RICHMONDE COURT
TOWNSHIP OF COLTS NECK	0013	2	1			08823	09083	15C	NEWMAN SPRINGS ROAD
TOWNSHIP OF COLTS NECK	0013	2	2			5544	00153	15C	1174 RT. 34
TOWNSHIP OF COLTS NECK	0016	3	8					15C	SADDLE RIDGE
TOWNSHIP OF COLTS NECK	0016	3	8.01					15C	1037 RT. 34
TOWNSHIP OF COLTS NECK	0017	3	25					15C	1 SADDLE RIDGE
TOWNSHIP OF COLTS NECK	0019	5	4					15C	10 SOUTH STREET
TOWNSHIP OF COLTS NECK	0019	5	9					15C	32 WILLOW BROOK ROAD
TOWNSHIP OF COLTS NECK	0020	5	16					15C	2 SOUTH STREET
TOWNSHIP OF COLTS NECK	0020	6	8.04					15C	BOUNDRY ROAD
TOWNSHIP OF COLTS NECK	0023	6	8.42					15C	131 BOUNDRY ROAD
TOWNSHIP OF COLTS NECK	0023	6	8.43					15C	BOUNDRY ROAD
TOWNSHIP OF COLTS NECK	0023	6	9					15C	132 HILLSDALE ROAD
TOWNSHIP OF COLTS NECK	0023	6	9.01					15C	CHERRY DRIVE
TOWNSHIP OF COLTS NECK	0025	6	9.27					15C	N/S BIRCH LANE
TOWNSHIP OF COLTS NECK	0025	6	10.01					15C	BOUNDRY ROAD
TOWNSHIP OF COLTS NECK	0027	6	14					15C	BOUNDRY ROAD
TOWNSHIP OF COLTS NECK	0027	6	17					15C	1 HILLMONT TERR
TOWNSHIP OF COLTS NECK	0028	6	22					15C	21 HILLMONT TERR
TOWNSHIP OF COLTS NECK	0028	6	27					15C	10 HILLMONT TERR
TOWNSHIP OF COLTS NECK	0028	6	30					15C	2 HILLMONT TERR

TAXING DISTRICT NO. 10 COLTS NECK

COUNTY NO. 13 MONMOUTH

NAME OF OWNER ADDITIONAL OWNERS	PAGE NO.	BLOCK NO.	LOT NO.	LOT QUALIF.	ACCOUNT NO.	DEED BOOK PAGE	CLASS	PROPERTY LOCATION
TOWNSHIP OF COLTS NECK	0028	6.01	1					15C CHERRY DRIVE
TOWNSHIP OF COLTS NECK	0029	7	2					15C HILLSDALE ROAD
TOWNSHIP OF COLTS NECK	0030	7	3.01			05429 00618		15C 181 CRINE ROAD
TOWNSHIP OF COLTS NECK	0032	7	8					15C 88 HILLSDALE ROAD
TOWNSHIP OF COLTS NECK	0035	7.02	33					15C MALVERN COURT
TOWNSHIP OF COLTS NECK	0035	7.02	34					15C CLOVER HILL ROAD
TOWNSHIP OF COLTS NECK	0037	7.02	42					15C 2 MALVERN COURT
TOWNSHIP OF COLTS NECK	0037	7.02	43					15C 1 MALVERN COURT
TOWNSHIP OF COLTS NECK	0057	7.25	18					15C LAURELWOOD DRIVE
TOWNSHIP OF COLTS NECK	0058	7.26	4					15C CONOVER ROAD
TOWNSHIP OF COLTS NECK	0059	7.29	6					15C 18 LAURELWOOD DRIVE
TOWNSHIP OF COLTS NECK	0061	7.30	3.14					15C PADDOCK LANE REAR
TOWNSHIP OF COLTS NECK	0061	7.30	3.15					15C PADDOCK LANE
TOWNSHIP OF COLTS NECK	0062	7.31	1.02					15C HILLSDALE ROAD
TOWNSHIP OF COLTS NECK	0063	7.31	1.24					15C 1 CHESTNUT DRIVE
TOWNSHIP OF COLTS NECK	0063	7.31	1.25					15C HILLSDALE RD&CHESTNUT DR
TOWNSHIP OF COLTS NECK	0064	7.31	2.03					15C HILLSDALE ROAD
TOWNSHIP OF COLTS NECK	0064	7.31	2.06					15C HARTSHORN DRIVE
TOWNSHIP OF COLTS NECK	0065	8	6.04					15C CONOVER ROAD
TOWNSHIP OF COLTS NECK	0066	8	6.11					15C CONOVER ROAD
TOWNSHIP OF COLTS NECK	0066	8	13					15C 796 RT. 34
TOWNSHIP OF COLTS NECK	0066	8	14					15C CONOVER ROAD
TOWNSHIP OF COLTS NECK	0069	9	7			08510 02723		15C 701 RT. 34
TOWNSHIP OF COLTS NECK	0072	9	44					15C BLACKBRIAR DRIVE
TOWNSHIP OF COLTS NECK	0073	9	64					15C CROSS ROAD
TOWNSHIP OF COLTS NECK	0074	9.01	12					15C BLACKBRIAR DRIVE
TOWNSHIP OF COLTS NECK	0076	10	9					15C LONG BRIDGE ROAD
TOWNSHIP OF COLTS NECK	0076	10	9.01					15C LONG BRIDGE ROAD
TOWNSHIP OF COLTS NECK	0080	10	47					15C PARTRIDGE WAY
TOWNSHIP OF COLTS NECK	0087	12	4					15C DUTCH LANE ROAD
TOWNSHIP OF COLTS NECK	0093	13	13					15C HEYERS MILL ROAD
TOWNSHIP OF COLTS NECK	0094	13	20.06					15C PROTHERO ROAD
TOWNSHIP OF COLTS NECK	0096	13	48					15C CRINE ROAD
TOWNSHIP OF COLTS NECK	0096	13	49					15C 44 CRINE ROAD
TOWNSHIP OF COLTS NECK	0097	13	63					15C WESTMINSTER DRIVE
TOWNSHIP OF COLTS NECK	0099	13	92					15C 1 DEEPWOOD LANE
TOWNSHIP OF COLTS NECK	0099	13	93					15C 2 DEEPWOOD LANE
TOWNSHIP OF COLTS NECK	0102	14	23					15C 242 HEYERS MILL ROAD
TOWNSHIP OF COLTS NECK	0103	16	11					15C 1 VETERANS WAY
TOWNSHIP OF COLTS NECK	0104	16	12.10					15C 124 CEDAR DRIVE
TOWNSHIP OF COLTS NECK	0104	16	12.11					15C HEYERS MILL ROAD
TOWNSHIP OF COLTS NECK	0106	16	33					15C REAR SHADOWBROOK DRIVE
TOWNSHIP OF COLTS NECK	0107	16	33.16					15C REAR SUNRISE COURT
TOWNSHIP OF COLTS NECK	0110	16	53			00000 00000		15C OLD STABLE WAY
TOWNSHIP OF COLTS NECK	0110	16	53.01					15C MAGNOLIA LANE
TOWNSHIP OF COLTS NECK	0121	20	3					15C 141 PHALANX ROAD
TOWNSHIP OF COLTS NECK	0122	20	10					15C 180 LAIRD ROAD
TOWNSHIP OF COLTS NECK	0123	20	10.15					15C LAIRD ROAD
TOWNSHIP OF COLTS NECK	0123	21	3					15C LAIRD ROAD
TOWNSHIP OF COLTS NECK	0125	21	6					15C LOVETT ROAD
TOWNSHIP OF COLTS NECK	0133	21.09	10					15C LOVETT ROAD
TOWNSHIP OF COLTS NECK	0138	22.03	1					15C HOLLAND LANE
TOWNSHIP OF COLTS NECK	0140	22.07	8					15C CARRIAGE HILL DRIVE
TOWNSHIP OF COLTS NECK	0142	22.07	36					15C 2 CARRIAGE HILL DRIVE
TOWNSHIP OF COLTS NECK	0144	23	1			08276 05299		15C 13 CEDAR DRIVE
TOWNSHIP OF COLTS NECK	0144	23	5					15C MONTROSE ROAD
TOWNSHIP OF COLTS NECK	0145	23	6					15C 65 CEDAR DRIVE
TOWNSHIP OF COLTS NECK	0146	23	13					15C CEDAR DR & BUCKSMILL
TOWNSHIP OF COLTS NECK	0149	23	20.10					15C REAR VICTORIAN WAY
TOWNSHIP OF COLTS NECK	0149	23	20.11					15C 43 ROUTE 537
TOWNSHIP OF COLTS NECK	0149	23	23					15C REAR LAKE DRIVE
TOWNSHIP OF COLTS NECK	0149	23	23.03					15C REAR LAKE DRIVE
TOWNSHIP OF COLTS NECK	0150	23	37					15C 125 BUCKS MILLS ROAD
TOWNSHIP OF COLTS NECK	0156	29	8.03					15C CEDAR DRIVE
TOWNSHIP OF COLTS NECK	0158	29	14					15C 87 ROUTE 537
TOWNSHIP OF COLTS NECK	0158	29	14.01					15C 85 ROUTE 537
TOWNSHIP OF COLTS NECK	0159	29	14.18					15C ROUTE 537
TOWNSHIP OF COLTS NECK	0165	29.10	3.01					15C REAR-YELLOW BROOK DRIVE

TAXING DISTRICT NO. 10 COLTS NECK

COUNTY NO. 13 MONMOUTH

NAME OF OWNER ADDITIONAL OWNERS	PAGE NO.	BLOCK NO.	LOT NO.	LOT QUALIF.	ACCOUNT NO.	DEED BOOK PAGE	CLASS	PROPERTY LOCATION
TOWNSHIP OF COLTS NECK	0173	31.01	4				15C	16 HEYERS MILL ROAD
TOWNSHIP OF COLTS NECK	0175	32	23				15C	49 CREAMERY ROAD
TOWNSHIP OF COLTS NECK	0179	33	31				15C	9 HIDDEN PINE DRIVE
TOWNSHIP OF COLTS NECK	0180	33	31.08				15C	HIDDEN PINE DRIVE
TOWNSHIP OF COLTS NECK	0180	33	31.11				15C	CREAMERY ROAD
TOWNSHIP OF COLTS NECK	0181	34	3				15C	LAIRD ROAD
TOWNSHIP OF COLTS NECK	0181	34	3.03				15C	6 RAVEN ROAD
TOWNSHIP OF COLTS NECK	0184	34	16.02				15C	ORCHARD LANE
TOWNSHIP OF COLTS NECK	0184	34	16.03				15C	ORCHARD LANE
TOWNSHIP OF COLTS NECK	0186	34	20				15C	291 ROUTE 537
TOWNSHIP OF COLTS NECK	0186	34	23				15C	289 ROUTE 537
TOWNSHIP OF COLTS NECK	0188	35	1				15C	BRANDYWINE LANE
TOWNSHIP OF COLTS NECK	0189	35	1.21				15C	PHALANX RD & BRANDYWINE LA
TOWNSHIP OF COLTS NECK	0190	35	2				15C	2 RIMWOOD LANE
TOWNSHIP OF COLTS NECK	0190	35	5				15C	RIMWOOD LANE
TOWNSHIP OF COLTS NECK	0190	35	7.06				15C	10 WIDE HORIZON DRIVE
TOWNSHIP OF COLTS NECK	0190	35	7.07				15C	13 WIDE HORIZON DRIVE
TOWNSHIP OF COLTS NECK	0192	35	22				15C	RIVERS EDGE DRIVE
TOWNSHIP OF COLTS NECK	0199	35.03	23				15C	BEAVER DAM ROAD
TOWNSHIP OF COLTS NECK	0199	35.03	24				15C	BEAVER DAM ROAD
TOWNSHIP OF COLTS NECK	0200	35.04	19				15C	RIMWOOD LANE
TOWNSHIP OF COLTS NECK	0202	35.06	12				15C	RIMWOOD LANE
TOWNSHIP OF COLTS NECK	0204	37	1				15C	LAKESIDE AVENUE
TOWNSHIP OF COLTS NECK	0205	38	15.01			09355 01546	15C	321 LAKESIDE AVENUE
TOWNSHIP OF COLTS NECK	0207	39	11.10				15C	3 NOBLE COURT
TOWNSHIP OF COLTS NECK	0209	40	1.05				15C	413 ROUTE 537
TOWNSHIP OF COLTS NECK	0212	41	3.01			08129 09314	15C	4 ROUTE 537
TOWNSHIP OF COLTS NECK	0213	41	4.06				15C	KATHLEEN DRIVE
TOWNSHIP OF COLTS NECK	0213	41	7.07				15C	SLOPE BROOK LANE
TOWNSHIP OF COLTS NECK	0215	41	31			08059 09400	15C	50 FIVE POINT ROAD
TOWNSHIP OF COLTS NECK	0243	42	7.07				15C	COPPERLEAF LANE
TOWNSHIP OF COLTS NECK	0244	43	2.03				15C	87 FIVE POINT ROAD
TOWNSHIP OF COLTS NECK	0247	44.01	5				15C	CREST RIDGE LANE
TOWNSHIP OF COLTS NECK	0248	44.01	6				15C	CREST RIDGE LANE
TOWNSHIP OF COLTS NECK	0248	44.01	7				15C	1 FARMGATE ROAD
TOWNSHIP OF COLTS NECK	0249	44.01	9.14			00000 00000	15C	STONE HILL ROAD
TOWNSHIP OF COLTS NECK	0250	44.01	18				15C	BEACON DRIVE
TOWNSHIP OF COLTS NECK	0250	44.01	25				15C	DARIEN CT & 5 POINT ROAD
TOWNSHIP OF COLTS NECK	0251	44.01	30				15C	2 FARMGATE ROAD
TOWNSHIP OF COLTS NECK	0270	48.01	1				15C	231 RT. 34
TOWNSHIP OF COLTS NECK	0270	48.01	2				15C	231 RT. 34
TOWNSHIP OF COLTS NECK	0270	48.01	3				15C	231 RT. 34
TOWNSHIP OF COLTS NECK	0270	48.01	4			08006 03751	15C	231 RT. 34
TOWNSHIP OF COLTS NECK	0280	53	8				15C	75 OBRE ROAD
TOWNSHIP OF COLTS NECK	0280	53	18				15C	ROUTE 18
TOWNSHIP OF COLTS NECK	0281	53	20.05				15C	PENNYROYAL COURT (REAR)
TOWNSHIP OF COLTS NECK	0281	53.01	3				15C	SQUANKUM ROAD
TOWNSHIP OF COLTS NECK	0282	53.01	8				15C	REAR OBRE RD & ROUTE 18
TOWNSHIP OF COLTS NECK FIRE CO. #1	0161	29.01	10			08727 08034	15C	123 ROUTE 537
TOWNSHIP OF COLTS NECK FIRE CO. #2	0066	8	10				15C	50 CONOVER ROAD
TRAMONTANO, CHRISTOPHER & DOMINIQUE	0089	12	23.08			09678 01963	2	2 PONDEROSA DRIVE
TRAN, TRAVIS H & JILLIAN HA-	0160	29	17.01			09199 00708	2	99 ROUTE 537
TRANCHINA, DENISE	0037	7.02	40			08821 07532	2	8 MALVERN COURT
TRAVIS, DAVID & JUDY ANN	0262	47	4				2	56 LELAND ROAD
TREACY, THOMAS & NOBLE, JENNIFER	0032	7.01	4			09022 03107	2	50 CLOVER HILL ROAD
TRIANO, MARK & MALLORY	0256	46	1.03			09627 01589	2	9 CYPRESS WAY
TRICARICO, FRANK A & DOLORES A, TRUSTEE	0252	45	1.08			09676 02366	2	28 MINE BROOK ROAD
TRIGANI, TIMOTHY B & ELIZABETH M	0228	41.02	22			08627 04160	2	20 KENSINGTON PASS
TRIMBOLI, STEPHEN E & DENISE M RUBIN	0102	14	22				2	36 REVOLUTIONARY ROAD
TRIPODI, ASHLEY & DIQUOLLO, THOMAS	0195	35.01	14			09541 05338	2	44 DANA LANE
TROGAN, IGOR & BEATA	0193	35	22.19			09072 09804	2	26 RIVERSEDGE DRIVE
TROMBETTA, SANTO & GIACOMA	0117	17.01	10.20			09568 04572	2	21 COUNTRY CLUB LANE
TROTTER, KATHLEEN & VANMATER, JOSEPH	0208	39.02	1			09745 08160	2	4 DEBORAH DRIVE
TRUMINO, MICHAEL & STEFFANIE S	0067	8	23			08088 09780	2	16 CANDLEWICK WAY
TRUMP NATL GOLF CLUB COLTS NECK, LLC	0259	46	1.52			08739 00367	4A	1 TRUMP NATIONAL BLVD
TRUMP NATL GOLF CLUB COLTS NECK, LLC	0259	46	1.52	QFARM			3B	1 TRUMP NATIONAL BLVD
TRUMP NATL GOLF CLUB COLTS NECK, LLC	0261	46.02	1			08739 00367	1	BRETWOOD DRIVE
TRUNCALE, JOSEPH & KAREN ANELLO	0098	13	70			08326 07319	2	14 WESTMINSTER DRIVE

TAXING DISTRICT NO. 10 COLTS NECK

COUNTY NO. 13 MONMOUTH

NAME OF OWNER ADDITIONAL OWNERS	PAGE NO.	BLOCK NO.	LOT NO.	LOT QUALIF.	ACCOUNT NO.	DEED BOOK	DEED PAGE	CLASS	PROPERTY LOCATION
TRUNZO, JOSEPH & FELICIA	0265	48	21.06			09527	04723	2	40 YEARLING PATH
TRUONG, HELEN	0237	41.02	119			08677	05380	2	3 RALEIGH PASS
TSahalIS, PETER & JENNIFER	0261	46	17.11			09279	05015	2	47 LELAND ROAD
TSai, JOHN SU-MAI & SU-HWA	0247	44.01	5.02			05162	00935	2	7 PRIMROSE LANE
TUCKER, ERIC & LAURA L	0225	41.01	94			08068	01097	2	14 BLACKSMITH PASS
TUDISCO, JULIE	0236	41.02	109			09368	04122	2	12 RALEIGH PASS
TULIP REALTY TRUST	0033	7.02	8			05910	00058	2	28 TULIP LANE
TUMMINELLI, MICHAEL & OSES, PAULINA	0235	41.02	91			09457	07688	2	10 QUEENS PASS
TUMOSAITE, JURGITA	0217	41.01	12			09130	07133	2	2 IRETON KEY
TURIANO, JAMES A.	0204	36	11			09728	00852	2	307 LAKESIDE AVENUE
TURNAMIAN, ALEXANDER S & GINNA R	0128	21.01	6			09077	06191	2	5 SARATOGA DRIVE
TWAMLEY, DAVID PAUL & EMILY ELIZABE	0142	22.07	32			09629	04466	2	16 CARRIAGE HILL DRIVE
TYMA, PAUL D & ELIZABETH K	0046	7.12	2					2	32 RIDGE ROAD
TYMESKO, MARY %DEANGELIS	0215	41.01	3					1	ROUTE 537
U S A N A D EARLE	0191	35	20					15C	N A D HIGHWAY
U S A N A D EARLE	0283	55	1			08890	07718	15C	200 RT. 34
U S A N A D EARLE	0283	56.01	5					15C	ASBURY AVENUE
U S A N A D EARLE	0283	57	1					15C	N A D HIGHWAY
U.S. BANK TRUST NA	0230	41.02	58			09737	03927	2	10 NICHOLSON KEY
ULASHKEVICH, PAUL	0178	33	19			08537	03408	2	253 ROUTE 537
UMANS, ANDREW & MELISSA	0053	7.21	14			09487	09512	2	27 MULBERRY LANE
UNGER, JEFFREY & JEANNINE	0267	48	23.03			09288	08436	2	11 RANCHO POLO
UNITED STATES OF AMERICA	0283	56	1			08890	07718	15C	201 RT. 34
UNKNOWN	0020	6	7					15E	HILLSDALE ROAD
UNKNOWN	0099	13	94					1	PROTHERO ROAD
UNKNOWN	0160	29.01	7.03					1	STONE CREEK LANE
UNKNOWN	0166	29.10	20					1	HEYERS MILL ROAD
UNKNOWN	0197	35.03	1.01					1	BEAVER DAM ROAD
UNKNOWN	0205	38	17					1	RIGHT OF WAY
UPADHYAYA, MADHAV PRAKASH & HEMALI	0151	24	5.01			09555	08754	2	16 CRUSIUS PLACE
UPPAL, JASPREET S & SOOD, PERNEET K	0089	12	23.01			09332	09549	2	1 PONDEROSA DRIVE
UPPAL, RAJIV	0080	11	1.04			08144	07677	2	19 HILLCREST DRIVE
URBAN, JOHN & LEWAN, JEANNINE	0006	1	71			08914	00809	2	21 CHRISTOPHER DRIVE
URSINO, ANTHONY & ANNA	0164	29.07	4			08925	00917	2	15 JOSHUA HUDDY DRIVE
VAAD ENTERPRISES, LLC	0053	7.21	10			09687	08725	2	7 SYCAMORE PLACE
VACCARO, ALICE	0069	9	3.02			08281	00072	3A	61 CROSS ROAD
VACCARO, ALICE	0069	9	3.02	QFARM				3B	61 CROSS ROAD
VAIANA, PAUL & DORIS	0079	10	45			09191	08741	2	7 PARTRIDGE WAY
VALENTE, LINDA C & ANTHONY V	0086	12	2.08			09111	04288	2	2 LEXINGTON COURT
VALENTI, JAMES K & LAURA	0048	7.14	8			08675	05720	2	21 WEDGEWOOD AVENUE
VALINOTTI, DOMINIC & MICHELLE	0113	17	3			09717	09818	2	27 REVOLUTIONARY ROAD
VALVA, CHARLES & CATHERINE	0049	7.15	2			05961	00554	2	8 WEDGEWOOD AVENUE
VAN DEN AKKER, PETER & EMILY	0105	16	25			08398	09880	2	31 GREEN HILL ROAD
VAN NOTE, FRANK P.	0160	29.01	7			08053	09150	2	107 ROUTE 537
VANDENKO, EDWARD & LARISA	0137	22.01	6			09361	09719	2	17 HOLLAND LANE
VANDERBILT, DANIEL J & ROBIN	0173	31.01	3			09095	08967	2	20 HEYERS MILL ROAD
VANDERBILT, DANIEL J & ROBIN G	0104	16	13			09347	04487	2	2 GREEN HILL ROAD
VANGELAS, THOMAS JR & SHARON	0235	41.02	93					2	14 QUEENS PASS
VASARA HOMES, LLC	0102	15	4			09739	03133	1	680 RT. 34
VASEN, ARTHUR P	0131	21.06	17			09614	04632	2	17 HIALEAH DRIVE
VASQUEZ, STEPHEN JR & ELAINE D	0110	16	53.06			09273	04701	2	5 MAGNOLIA LANE
VASSALLO, DOMINIC	0069	9	5			08773	09436	2	789 RT. 34
VASTOLA, DOROTHY	0013	1.01	51					2	50 MOUNTAINSIDE DRIVE
VASTOLA, DOROTHY G	0279	51	12			08033	02229	2	147 HOCKHOCKSON ROAD
VASTOLA, JOY L	0013	1.01	52			09332	00901	2	54 MOUNTAINSIDE DRIVE
VAUGHAN, FRANCIS & JESSICA	0257	46	1.23			09291	03651	2	6 LOCKWOOD RUN
VECCHIARELLI, JOS & LISA	0124	21	3.18			08407	09832	2	12 SEEDLING DRIVE
VEISZ, BRIAN & LAUREN	0062	7.31	1.07			09023	08986	2	24 CHESTNUT DRIVE
VELAZQUEZ, MIRIAM LETICIA	0160	29.01	8			09436	01505	2	115 ROUTE 537
VELBA, JOSEPH & ADELE K	0015	2	16					3A	43 CLOVER HILL LANE
VELBA, JOSEPH & ADELE K	0015	2	16	QFARM				3B	43 CLOVER HILL LANE
VELOSO, ANTONIO & DANIELLE L	0073	9	53			09692	09076	2	35 PILGRIM WAY
VENA, JOHN & LAURI	0085	11.01	9			09113	06308	2	11 FAIRWAY WEST
VENANCIO, KEVIN & DENISE	0168	29.13	10			09630	03395	2	41 VILLAGE LANE
VENTO, FRANK R & JOSEPHINE A	0060	7.30	3.05					2	26 PADDOCK LANE
VENTRICE, TIMOTHY J & ALANA	0004	1	41			09381	04527	2	4 MONTICELLO COURT
VENTRONE, JEFFREY & NANCY	0201	35.05	15			09659	05207	2	40 WOODHOLLOW ROAD
VENTRONE, THOMAS & MARY	0179	33	31.02			08997	09573	2	15 HIDDEN PINE DRIVE

TAXING DISTRICT NO. 10 COLTS NECK

COUNTY NO. 13 MONMOUTH

NAME OF OWNER ADDITIONAL OWNERS	PAGE NO.	BLOCK NO.	LOT NO.	LOT QUALIF.	ACCOUNT NO.	DEED BOOK	DEED PAGE	CLASS	PROPERTY LOCATION
VENTURA, MICHELLE & MICHAEL	0039	7.04	7			09600	01670	2	37 EAST LARCHMONT DRIVE
VERDESCO-GRECO, ANGELA	0230	41.02	60			08994	04562	2	14 NICHOLSON KEY
VERGA, ANGELA & HOUGHTON, LINDSEY	0249	44.01	9.05			09420	09906	2	109 STONE HILL ROAD
VERGA, BARBARA ANN	0029	6.01	6			08929	05812	2	8 BIRCH LANE
VERMA, PANKAJ & ANJALI	0155	29	6			09095	01902	2	4 PONDVIEW DRIVE
VIANI, FRANK & LISA	0033	7.02	1			09216	07311	2	44 CLOVER HILL ROAD
VICKERS, PETER F. & CARMEL J.	0043	7.08	5					2	10 WOODLAND DRIVE
VIDA, JAY A. & NANCY L.	0255	45.03	4			05635	00324	3A	23 MINE BROOK ROAD
VIDA, JAY A. & NANCY L.	0256	45.03	4	QFARM				3B	23 MINE BROOK ROAD
VIDOLIN, LUCAS P & VULPIS, NATALIE	0251	44.02	4			09461	06235	2	25 BEACON DRIVE
VIEIRA, JOSE J & CRISTINA M	0003	1	25			09040	07509	2	28 GLENWOOD ROAD
VIGGIANI, MARK & GERALDINE	0089	12	23.03			08077	09491	2	5 PONDEROSA DRIVE
VIGGIANI, FRANK J JR & MARK A, TRUSTEES	0089	12	23			09474	08551	2	120 HEULITT ROAD
VIGLIONE, PETER D & NICOLE M	0077	10	16			09530	01430	2	12 COLONIAL TERRACE
VIGLIOTTA, THOMAS R & MCCLEERY, BRYNN, V	0179	33	26			09261	03101	2	229 ROUTE 537
VILLAMAGNA, ROBERT & LORRAINE J	0259	46	1.42			08299	01094	2	9 BRETWOOD DRIVE NORTH
VILLANI, MICHAEL & TINA	0124	21	3.19			08961	02311	2	16 SEEDLING DRIVE
VILLANY, GREGG & KAREN	0192	35	22.12			05934	00851	2	4 MONTANA DRIVE
VIOLA, MICHAEL	0054	7.21	27			09014	07088	2	28 PROVINCIAL PLACE
VIOLA, VITO G.	0194	35	35			09726	04875	2	10 BEAVER DAM ROAD
VIRGINIA MORFINO 2012 FAMILY TRUST	0172	31	20			09744	04808	1	72 HEYERS MILL ROAD
VIRGINIA MORFINO 2012 FAMILY TRUST	0231	41.02	68			09734	02168	2	4 OXFORD KEY
VISCI, JOSEPH J J & CAMILLE	0112	16	58			08316	08501	2	92 CEDAR DRIVE
VITALE, F RICHARD & TONJA	0165	29.10	4			09033	06557	2	28 YELLOW BROOK DRIVE
VITARELLI, JOS & ROXANNE	0109	16	47.04			08359	05656	2	1004 STERLING RIDGE
VITARELLI, JOSEPH & ROXANNE	0108	16	44			09532	05462	2	5 OLD FARM ROAD
VITUCCI, JOHN N. & ROSE M.	0268	48	23.20			05979	00018	2	5 MALLET HILL
VIVEIROS, CECILIA	0151	25	2			09013	05858	2	14 LAKE DRIVE
VODARSIK, MICHAEL & KATHERYN	0189	35	1.20			09450	01357	2	4 BRANDYWINE LANE
VOELCKER-MCKAY, ALYSSA	0196	35.02	7			09700	04206	2	1 BRISBANE HILL DRIVE
VOERG, RYAN & KRAMER, TRACY	0213	41	4.05			09280	09635	2	5 KATHLEEN DRIVE
VOGEL, SHELDON	0183	34	5					2	60 MUHLENBRINK ROAD
VOIRO, JESSICA GENTILE, TRUSTEE ETAL	0111	16	53.21			09671	02456	2	15 OLD STABLE WAY
VOLK, PAUL & CAROL	0209	40	1.04			08526	09389	2	4 STEEPCCHASE COURT
VOLKER, KAREN JOAN PALMER	0014	2	11					2	1158 RT. 34
VOLL, CHRISTOPHER & DUKE, MICHELLE	0204	36	2			09482	08227	15F	217 LAKESIDE AVENUE
VOLSHTEYN, BORIS & INNA	0068	9	2.03			09088	05302	2	2 EVERGREEN LANE
VOORHEES, JUDITH	0101	14	11					2	24 REVOLUTIONARY ROAD
VORBECK, KARL F.	0246	43.01	4			08093	00479	2	8 BURLINGTON TRAIL
VOSILLA, ANTHONY & PAULA	0070	9	18			09479	09223	2	3 BLACKBRIAR DRIVE
VOSK, JAMES & PALMER, LINDA	0010	1.01	11			09669	07712	2	48 CLOVER HILL LANE
VOTO, JESSICA & PELLEGRINO, ROBERT	0128	21.02	4			09498	00534	2	11 SARATOGA DRIVE
VOTO, SHARON	0137	22.01	8			09466	04149	2	21 HOLLAND LANE
WADE, SUSAN	0067	8	22			08684	04545	2	20 CANDLEWICK WAY
WAGAR, PAUL	0217	41.01	18			09717	00076	2	14 IRETON KEY
WAH, MELISSA	0231	41.02	77			08309	02478	2	1 PARKER PASS
WAHBA, TEREK & ALCIONE H/W & MARTINS P	0124	21	3.22					2	19 SEEDLING DRIVE
WALKER, DEBORAH	0091	12.01	18			09132	04950	2	104 HEULITT ROAD
WALLACE, JOSEPH & ROBYN	0063	7.31	1.20			09023	05571	2	7 APPLETHORN COURT
WALLING, GARY O & SUSAN E	0022	6	8.30					2	3 HAMPTON COURT
WALSH, CHRISTOPHER JAMES	0101	14	8			09441	03194	2	248 HEYERS MILL ROAD
WALSH, DANIEL	0041	7.06	3			09584	09322	2	19 CREST DRIVE
WALSH, JOHN E & KATHLEEN G	0117	17	28					2	208 HEYERS MILL ROAD
WALSH, KEVIN & VOLPE, ANGELIQUE	0208	39.02	6			09224	05610	2	8 LINDY LANE
WALSH, STEPHEN C.	0168	29.13	12			08031	00478	2	17 NEW STREET
WALSH, TIMOTHY & PIRES, JULIANNE	0147	23	13.14			09499	02843	2	23 DEERPATH LANE
WALTER J. POCHIS, TRUSTEE	0029	7	2.01			09117	09305	2	77 HILLSDALE ROAD
WALTON, STEPHEN J & NANCY L	0161	29.02	5			08298	01926	2	33 STONEY CREEK LANE
WALZER, NINA	0205	38	16			08694	01910	2	337 LAKESIDE AVENUE
WANG, CHRIS & CINDY	0131	21.06	9.01			05939	00030	2	12 BOWIE PLACE
WARDIUS, STEPHANIE ANNE	0269	48	29			09507	00608	2	330 ROUTE 537
WARNKE, EDWARD J & JULIE E	0058	7.26	6			09011	06721	2	5 FOX HEDGE ROAD
WARNKE, GREGORY	0159	29	14.14			09718	04967	2	5 SHADY TREE LANE
WASILESKI, ARLEEN A	0167	29.11	8					2	25 YELLOW BROOK DRIVE
WASSERMAN, YAAKOV & BRENDA	0005	1	57			09336	07025	2	17 GLENWOOD ROAD
WATTS, GEORGE W & MARGARET J	0048	7.14	5			08817	02686	2	20 SPRING GARDEN AVENUE
WEADOCK, SHAWN & MICHELLE	0035	7.02	34.05			09464	06161	2	7 WARRENTON LANE
WEBER, ASTRID & GARY, TRUSTEES	0023	6	9.02			09025	00082	2	2 GAITWAY DRIVE

TAXING DISTRICT NO. 10 COLTS NECK

COUNTY NO. 13 MONMOUTH

NAME OF OWNER ADDITIONAL OWNERS	PAGE NO.	BLOCK NO.	LOT NO.	LOT QUALIF.	ACCOUNT NO.	DEED BOOK PAGE	CLASS	PROPERTY LOCATION
WEBER, CHARLES A & KATHY A	0112	16	61				2	102 CEDAR DRIVE
WEBER, DAVID	0065	7.31	2.10			09495 03237	2	24 LONGVIEW DRIVE
WEBER, DIANA M & DREW T	0268	48	24			09280 08472	2	306 ROUTE 537
WEG, MARK & DAWN	0224	41.01	83			09312 04188	2	10 CULPEPER KEY
WEIGHELL, JOHN & CONSTANCE	0150	24	3				2	24 CRUSIUS PLACE
WEINBERG, ROBERT & ARLENE	0213	41	7			08630 03059	2	2 SLOPE BROOK LANE
WEINER, BRIAN & JANET	0080	11	1.03			06002 00698	2	15 HILLCREST DRIVE
WEINSTEIN, JEFFREY C. & DONNA M	0011	1.01	21			05719 00718	2	14 THE ENCLOSURE SOUTH
WEISBROT, ANDREW M & MICHELLE	0201	35.05	11			08423 07703	2	24 WOODHOLLOW ROAD
WEISS, BARBARA R & JOSLYN D	0117	17	32				2	712 QUAIL HILL ROAD
WEISS, CARL & LORI	0180	33	31.03			09412 04463	2	19 HIDDEN PINE DRIVE
WEISS, KATHERINE	0080	11	1.02			08894 06689	2	11 HILLCREST DRIVE
WELLSPRING STABLES FLORIDA LLC	0269	48	27			08694 06935	3A	322 ROUTE 537
WELLSPRING STABLES FLORIDA LLC	0269	48	27	QFARM			3B	322 ROUTE 537
WELLSPRING STABLES FLORIDA LLC.	0268	48	25.01			08695 01490	3A	318 ROUTE 537
WELLSPRING STABLES FLORIDA LLC.	0269	48	25.01	QFARM		08307 03373	3B	318 ROUTE 537
WELSH, THOMAS J & CAROLYN M	0254	45.01	3			08086 02914	2	96 HOMINY HILL ROAD
WERTLING, BRIAN S & LAURA J	0145	23	5.08			09656 00369	2	3 TALLEYRAND DRIVE
WESCHLER, CHARLES J & LOUISE B	0133	21.09	3				2	161 RICHDALE ROAD
WESSEL, PAUL A & SHARON L	0154	27	13				2	48 BUCKS MILL ROAD
WESSLING, JOHN H, TRUSTEE	0050	7.16	4			09303 09072	2	16 MEADOWVIEW DRIVE
WEST, NICHOLAS A & KIRKLAND, MELISSA	0077	10	13			09480 06920	2	20 COLONIAL TERRACE
WESTBY, KEITH & DANA JEANINE	0107	16	33.17			09171 02175	2	9 SHADOWBROOK DRIVE
WESTENDORF, DEANNA	0112	16	55			09742 03379	2	80 CEDAR DRIVE
WESTENDORF, DEANNA	0221	41.01	44.03			05407 00255	2	46 FEDERAL KEY
WESTENDORF, HORACE L JR	0029	6.01	8				2	1 CHERRY DRIVE
WEXLER, ALYSE	0165	29.10	7			09660 02280	2	5 MILL POND LANE
WHALEN, CHRISTOPHER & JILL	0263	48	20.01			05575 00613	2	2 TWIN LAKES DRIVE
WHALLEY, THOMAS J, TRUSTEE	0178	33	16.01			09533 01789	1	261 ROUTE 537
WHALLEY, THOMAS J, TRUSTEE	0178	33	18.01			09533 01789	3A	257 ROUTE 537
WHALLEY, THOMAS J, TRUSTEE	0178	33	18.01	QFARM			3B	257 ROUTE 537
WHELAN, STEPHEN	0179	33	24			09407 05070	1	237 ROUTE 537
WHELAN, STEPHEN JAMES	0179	33	25			09410 01079	1	233 ROUTE 537
WHITE, DANIEL M	0033	7.02	10			08896 00492	2	36 TULIP LANE
WHITE, KEVIN P	0220	41.01	39.03			08862 00473	2	6 FEDERAL KEY
WHITE, PATRICK K. & EMILY SUE	0105	16	24			05750 00227	2	3 BROOKSIDE DRIVE
WICKBERG, MARISA & RICHARD	0164	29.09	4			09188 07870	2	19 WILLIAMSBURG SOUTH
WICKBERG, RICHARD & GINA	0051	7.18	6			09710 00405	2	4 NORMANDY PLACE
WICKERSHAM, SEAN & KATHLEEN	0207	39	11.08			09669 05139	2	4 NOBLE COURT
WIDENER, THOMAS & JANET	0008	1	80.03			09744 09185	2	10 MOONLIGHT DRIVE
WIESEN, KENNETH B & SHARON	0180	33	31.05			09633 08820	2	27 HIDDEN PINE DRIVE
WILCOX, FULTON R & SUSAN LUNT	0044	7.08	14				2	92 CLOVER HILL ROAD
WILCOX, PAUL & COLLEEN MARIE	0101	14	3			09438 05651	2	256 HEYERS MILL ROAD
WILD, PAUL P & CYNTHIA L	0057	7.25	13				2	33 LAURELWOOD DRIVE
WILEN, JOANN TRUSTEE	0275	51	2.06			08250 01888	2	15 DEPUTY MINISTER DRIVE
WILLETT, CRAIG S & MEL T & KEATING, LISA	0175	32	18			09352 07494	2	221 ROUTE 537
WILLIAMS, KELLY & SELZAM RUTH	0226	41.01	103				2	16 ARMISTEAD KEY
WILLIAMS, MATTHEW & MARISSA	0246	43.01	6			09157 01488	2	16 BURLINGTON TRAIL
WILLIAMS, MICHAEL A & SANDRA A	0179	33	23				2	241 ROUTE 537
WILLIAMS, W. BRIAN & LISA A	0028	6.01	3			08843 00300	2	5 CHERRY DRIVE
WILLIS, BRIAN & HOLLY	0051	7.20	1			08846 00491	2	3 NORMANDY PLACE
WILSON, ANDREW J	0071	9	23			09615 05495	2	23 BLACKBRIAR DRIVE
WILSON, VICTORIA	0054	7.22	3			09615 06394	2	16 SYCAMORE PLACE
WILTZ, ANN	0103	16	8			09638 01844	2	81 HEYERS MILL ROAD
WINARSKY, ERIC	0143	22.08	14			09114 03182	2	19 WILLOW LAKE DRIVE
WINDY HILL FARM & STABLES, LLC	0147	23	17.02			09633 07085	3A	88 MONTROSE ROAD
WINDY HILL FARM & STABLES, LLC	0148	23	17.02	QFARM		09633 07085	3B	88 MONTROSE ROAD
WINKELMANN, CHRISTOPH & JENNIFER	0210	40.01	3			08977 08478	2	128 LAKESIDE AVENUE
WISE, ALLAN & MARIANNE	0272	50	24			00000 00000	2	148 HOCKHOCKSON ROAD
WISSMAN, ERIC TIMOTHY, ETAL	0152	26	13			09167 01554	2	27 CRUSIUS PLACE
WITKOWSKI, JOHN J & SUSAN L	0011	1.01	30				2	50 THE ENCLOSURE WEST
WOEHNKER, MARK P & PATRICIA A	0199	35.04	9				2	26 BEAVER DAM ROAD
WOJCIK, TIMOTHY D & ALMEIDA, ANGELA	0151	24	7.01			09570 08596	2	12 CRUSIUS PLACE
WOJTKIEWICZ, SHARON	0014	2	10			08630 09317	2	1172 RT. 34
WOLD, ROBERT E & MARJORIE E.	0273	50.01	5.02			05516 00177	2	6 IROQUOIS COURT
WOLF, SCOTT	0073	9	60			09269 03149	2	10 BIG BROOK TERRACE
WOLFF, KRISTIAN L	0118	19	3			09328 08061	2	20 LAIRD ROAD
WOLFF, RONALD, JR & PASTERNAK, JOSEPH A	0105	16	20			09209 07209	2	1 LAKEVIEW TERRACE

TAXING DISTRICT NO. 10 COLTS NECK

COUNTY NO. 13 MONMOUTH

NAME OF OWNER ADDITIONAL OWNERS	PAGE NO.	BLOCK NO.	LOT NO.	LOT QUALIF.	ACCOUNT NO.	DEED BOOK PAGE	CLASS	PROPERTY LOCATION
WON & HO YOO IRREVOCABLE TRUST	0236	41.02	112			09726 02471	2	18 RALEIGH PASS
WONG & CHANG LLC	0091	12.01	20			08578 04428	2	90 HEULITT ROAD
WONG, CHRISTOPHER & ASSA, AZITA R	0231	41.02	73			05816 00073	2	14 OXFORD KEY
WOOD, RICHARD L & DONNA	0073	9	63			09423 04211	2	4 PILGRIM WAY
WOODS, JACQUELINE S	0221	41.01	44			09560 03019	2	42 FEDERAL KEY
WOODWORTH, AGNES	0232	41.02	80.02			05765 00177	2	31 PARKER PASS
WOOLSTON, KATHLEEN A.	0236	41.02	108			05777 00277	2	10 RALEIGH PASS
WORDELMANN, DARRELL & ALLISON L	0235	41.02	100			09530 07846	2	3 QUEENS PASS
WOZNICKI, EDWARD J II & SCUDIERY, D	0022	6	8.32			09047 08264	2	3 BOXWOOD DRIVE
WRIGHT, A JOHN & KATHRYN B	0110	16	53.07				2	3 MAGNOLIA LANE
WRONG, ARLENE	0153	27	1			08990 03540	2	24 BUCKS MILL ROAD
WSZELAKI, ARTHUR M & NICOLE C	0145	23	5.02			09615 02917	2	3 BRITTANY DRIVE
WUEST, GEORGE G.	0134	22	5			08046 03769	2	95 MONTROSE ROAD
WYATT, CRISTINA	0162	29.04	4			05937 00605	2	40 STONEY CREEK LANE
WYMAN, ANDREA	0094	13	20.03			09033 06511	2	5 NORTHWOOD PLACE
WYSON, CLEMENT T & CHRISTINE	0007	1	79			09070 07783	2	109 CLOVER HILL ROAD
XIE, WEI & YUAN, CHANGHE	0231	41.02	67			09649 01112	2	2 OXFORD KEY
XU, YANHUA & MI, LIHONG	0267	48	23.10			09559 07254	2	39 RANCHO POLO
Y&J REALTY 2 LLC	0261	46.01	16			09053 00233	4A	290 RT. 34
YALE, KEVIN S & MELANIE	0177	33	4			08705 02862	2	57 MUHLENBRINK ROAD
YANG, KENNETH E & MALIK, NISHA	0268	48	23.17			09421 04995	2	2 CHUKKER COVE
YANNEY, PIERRE R & NANCY	0074	10	1.01			09086 07648	2	6 WYNDCREST COURT
YEN, CHUNG Y & MAVIS C	0138	22.02	10			05435 00832	2	40 HOLLAND LANE
YI, CHELSEA	0162	29.03	6			09481 08057	2	4 MAPLECREST LANE
YOCUM, JEFFREY	0091	12.01	10			09032 04150	2	41 ACORN PLACE
YODAKIS, ALBERT D & JANEEN	0034	7.02	20			08872 08074	2	23 WEST LARCHMONT DRIVE
YOO, CHUNG Y & KYUNG	0244	43	1.06			05536 00180	2	9 PHEASANT DRIVE
YOUNG, BRIAN & LAUREN	0094	13	17			09522 06600	2	241 HEYERS MILL ROAD
YOUNG, ERIC & LAUREN	0128	21.01	7			08972 09416	2	8 HIALEAH DRIVE
YOUNG, JOHN & ROSEMARIE	0275	51	1.09			08965 03468	2	8 SCOBEEVILLE DRIVE
YOUNGER, RYAN & JANINE	0200	35.04	12			09084 07501	2	20 BEAVER DAM ROAD
YU, YIN & WONG, TINA	0080	11	1.05			09130 06991	2	23 HILLCREST DRIVE
YUAN, TONY	0010	1.01	14			09541 03027	2	31 CLOVER HILL ROAD
YULI, TINAROSE	0233	41.02	82.02			09672 07278	2	36 PARKER PASS
YUTKO, MARK & ANGELA MIA	0228	41.02	27			08736 07761	2	9 LAFAYETTE KEY
ZACCARIA, LAURA J. & ALAN	0098	13	67			05748 00897	2	8 WESTMINSTER DRIVE
ZACK, PAUL & KATHLEEN	0039	7.04	2			08470 07343	2	17 EAST LARCHMONT DRIVE
ZAFFARESE, VINCENT & JOANNE	0213	41	7.02			08934 08986	2	6 SLOPE BROOK LANE
ZAGER, BARBARA A	0227	41.02	15			09003 09606	2	6 KENSINGTON PASS
ZAHRA MOOVSI, LLC	0009	1.01	2.04			09631 06114	2	8 RICHMONDE COURT
ZAIDI, SYED & RAZA, SHAHLA	0138	22.05	3			09620 03508	2	2 PARKWOOD LANE
ZAIDINSKI, PAUL & MELISSA	0166	29.11	3			09648 09290	2	13 VILLAGE LANE
ZAINO, JOSEPH P & VERONICA	0100	13.01	4			05728 00090	2	8 CRINE ROAD
ZAKUSILO, VADIM & VOYNOVA, MARINA	0127	21	37			09614 02784	2	961 LOVETT ROAD
ZAMEL, LAITH & HUSAINI, LANA AL	0065	8	6.09		10021	09474 01323	2	8 FULLING MILL LANE
ZANOBI, MARIANNA	0221	41.01	43			05406 00720	15C	34 FEDERAL KEY
ZAPATA, HERNAN	0203	35.08	5			09382 06279	2	39 RIVERSEDGE DRIVE
ZAPPACOSTA, GREGORY M & TERESA A	0062	7.31	1.04			09600 00249	2	12 CHESTNUT DRIVE
ZARANTONELLO, MARK & EMMA	0086	12	3.04			05860 00681	2	27 DOWNING HILL LANE
ZARO, DAVID	0179	33	29			09525 06538	2	60 CREAMERY ROAD
ZARRA, ANTHONY J JR & TOWERS, SARAH	0071	9	35			09436 05457	2	71 BLACKBRIAR DRIVE
ZARVOS, ANTHONY & STEPHANIE	0087	12	4.05			08950 08164	2	9 CANBY DRIVE
ZASOWSKI, MICHAEL & NANCY	0125	21	3.24			08294 07795	2	1 FIRESIDE DRIVE
ZATZKIN, JEFFREY N	0202	35.07	4			09277 07224	2	5 WOODHOLLOW ROAD
ZAVAGLIA, JOSEPH & LORI ANN	0080	11	1.06			09115 06381	2	27 HILLCREST DRIVE
ZAWISTOWSKI, ANDREW P & JESSICA M	0041	7.05	10			09666 07140	2	28 EAST LARCHMONT DRIVE
ZBOROVANCIK, JOSEPH & GERALDINE L	0013	1.02	4				2	19 THE ENCLOSURE SOUTH
ZECK, MARIE C	0078	10	31			09070 03167	2	4 PARTRIDGE WAY
ZEFFERINO, LORENZO	0070	9	21			09263 00689	2	15 BLACKBRIAR DRIVE
ZEFFERINO, MADDALENA	0045	7.10	7			09460 00023	2	15 GEORGETOWN ROAD
ZELLERS, CARL F	0132	21.06	28				2	44 LONG BRIDGE ROAD
ZENI, DAVID A & ANNEMARIE	0165	29.10	9			08826 07173	2	13 MILL POND LANE
ZEPPETELLA, JOHN & DEBORAH	0022	6	8.24			09346 07907	2	7 PEPPERMILL LANE
ZERRINY, CRIS & ANNA	0180	33	35			09560 06019	2	20 PHALANX ROAD
ZIEGLER, PAUL & CYNTHIA	0209	39.03	2			08786 07165	2	5 DEBORAH DRIVE
ZILINSKI, ALEXANDER & TONI	0109	16	45			08092 07824	2	3 OLD FARM ROAD
ZILINSKI, RUSSELL A, JR	0154	28	4			09312 09071	2	17 MANOR ROAD
ZIMMERER FARM LLC % ZIMMERER, HANS	0031	7	7			08487 05167	3A	7 LAREDO DRIVE

TAXING DISTRICT NO. 10 COLTS NECK

COUNTY NO. 13 MONMOUTH

NAME OF OWNER ADDITIONAL OWNERS	PAGE NO.	BLOCK NO.	LOT NO.	LOT QUALIF.	ACCOUNT NO.	DEED BOOK	DEED PAGE	CLASS	PROPERTY LOCATION
ZIMMERER FARM LLC % ZIMMERER, HANS	0031	7	7	QFARM		08487	05167	3B	7 LAREDO DRIVE
ZIMMERMAN,DARREN A.& HYMAN,JENNIFER	0024	6	9.14			08813	01855	2	16 BIRCH LANE
ZIMMS, HAROLD & DOROTHY	0027	6	20					2	11 HILLMONT TERRACE
ZIONTZ, ROGER S & KRISTY	0002	1	10.07			09546	04435	2	1 TOLL HOUSE LANE
ZOLTOWSKI, MARTIN & HELEN	0134	21.09	11					2	621 HIGHBRIDGE ROAD
ZORN, MARK & LISA	0227	41.02	14			08733	03141	2	4 KENSINGTON PASS
ZRNO, IVAN	0233	41.02	83.03			09074	03357	2	30 PARKER PASS
ZUMBA, JOHN J & VERA	0199	35.04	4					2	61 WOODHOLLOW ROAD
ZUMBO-ZEREGA, CHRISTINA	0235	41.02	94			09245	08308	2	16 QUEENS PASS
ZUMMO, JOSEPH F & SORBARA,CHRISTINA	0078	10	23			09564	09311	2	13 COLONIAL TERRACE
ZUPPICHINI, MARK & JOYANNE TRUSTEES	0178	33	20.03			09110	03882	2	8 CAMELOT DRIVE
1 CYPRESS WAY, LLC	0256	46	1.11			09494	02298	2	1 CYPRESS WAY
1 HIALEAH DRIVE, CO.	0132	21.06	25					2	1 HIALEAH DRIVE
1 SECRETARIAT DRIVE, LLC	0278	51	2.39			09622	01644	2	1 SECRETARIAT DRIVE
10 BERKLEY, LLC	0026	6	10.06			09637	03756	2	10 BERKLEY PLACE
11 RIVERS EDGE, LLC	0203	35.08	12			09229	02647	2	11 RIVERSEDGE DRIVE
11 SHADY TREE LANE, CO.	0159	29	14.11			08834	03230	2	11 SHADY TREE LANE
12 MILLBROOK LANE, CO.	0160	29.01	3			09564	02552	2	12 MILLBROOK LANE
124 STONE HILL ROAD, CO.	0249	44.01	9.13			08070	01721	2	124 STONE HILL ROAD
127 MONTROSE, LLC	0138	22.05	2.01			09697	00247	1	127 MONTROSE ROAD
140 HEULITT ROAD, CO.	0087	12	4.06			08659	09181	2	140 HEULITT ROAD
141 CRINE ROAD, CO.	0026	6	11.02			09403	04352	2	141 CRINE ROAD
15 DOWNING HILL LANE, CO.	0086	12	3.01			09503	02006	2	15 DOWNING HILL LANE
15 WINDSOR PLACE, LLC	0062	7.30	14			09417	03148	2	15 WINDSOR PLACE
151 DUTCH LANE ROAD, LLC	0081	11	3.02			09533	03550	2	151 DUTCH LANE ROAD
165 CONDO 12, KEANSBURG, LLC	0042	7.07	10			09669	00159	2	12 GEORGETOWN ROAD
17 NORTH BRETWOOD DRIVE, LLC	0258	46	1.34			09715	06961	2	17 BRETWOOD DRIVE NORTH
175 RT 537, LLC	0170	30	15			09758	00714	1	175 ROUTE 537
1765-76, LLC	0262	48	3			09646	02799	4A	323 RT. 34
18 RED HAWK ROAD SOUTH, CO.	0021	6	8.13			09572	02684	15F	18 RED HAWK ROAD SOUTH
2 BRETWOOD, LLC	0259	46	1.48			09463	00300	2	2 BRETWOOD DRIVE NORTH
2G MERCHANTS WAY, LLC	0173	31.01	10			09366	03813	4A	24 MERCHANTS WAY
20 BLACKBRIAR DRIVE, LLC	0072	9	39			09145	07120	2	20 BLACKBRIAR DRIVE
20 HOLLING ROAD, CO.	0181	33	37			09366	08255	2	20 HOLLING ROAD
20-601 MELROSE, LLC	0090	12	30			09650	09802	2	132 HEULITT ROAD
200 COLTS NECK 34, LLC	0065	8	5			08732	09755	4A	780 RT. 34
22 PRINCETON LANE, LLC	0075	10	2.04			09710	07597	1	22 PRINCETON LANE
256 RTE 537, LLC	0169	29.13	14			09137	08791	4A	NEW STREET
269 537, LLC	0180	33	33			09733	01833	1	269 ROUTE 537
28 YEARLING PATH, CO.	0265	48	21.03			09246	09527	2	28 YEARLING PATH
29 MUHLENBRINK ROAD, CO.	0177	33	10			09674	05981	2	29 MUHLENBRINK ROAD
296 REAL ESTATE, LLC	0267	48	23.01			09578	05017	3A	296 ROUTE 537
296 REAL ESTATE, LLC	0267	48	23.01	QFARM		09578	05017	3B	296 ROUTE 537
297 SR 34, LLC % ESPOSITO, FRANK	0262	48	6			09266	02401	4A	297 RT. 34
3 COLTS GAIT LANE, LLC	0030	7	4.02			09734	00315	2	3 COLTS GAIT LANE
31 ORCHARD LANE, CO.	0185	34	16.23					2	31 ORCHARD LANE
31 RIVERS EDGE DRIVE, LLC	0203	35.08	7			09687	06410	2	31 RIVERSEDGE DRIVE
314 ROUTE 537, LLC	0269	48	26.01			09569	02234	3A	314 ROUTE 537
314 ROUTE 537, LLC	0269	48	26.01	QFARM		09569	02234	3B	314 ROUTE 537
32 LELAND ASSOCIATES, LLC	0262	47	13			08776	00697	4A	36 LELAND ROAD
32 TULIP LANE, CO.	0033	7.02	9			09217	01465	2	32 TULIP LANE
32 WOODHOLLOW ROAD, CO.	0201	35.05	13			09092	05948	2	32 WOODHOLLOW ROAD
34 ORCHARD, LLC	0184	34	16.11			09743	05966	2	34 ORCHARD LANE
35 FAIRWAY EAST, CO.	0083	11	30			09257	05778	2	35 FAIRWAY EAST
36 CONOVER RD, LLC	0066	8	8			09616	00086	1	36 CONOVER ROAD
36 HIGHWAY 34 SOUTH ASSOCIATES	0260	46	15	QFARM				3B	320 RT. 34
36 HIGHWAY 34 SOUTH ASSOCIATES LLC	0260	46	15			08059	04120	4A	320 RT. 34
4 HIALEAH DRIVE, CO.	0127	21.01	3			08101	09156	2	4 HIALEAH DRIVE
40 CORPORATE DRIVE REALTY, LLC	0171	31	7			09759	08261	4A	430 RT. 34
411 RT 34 CN, LLC	0174	32	10			09321	08882	4A	411 RT. 34
440 RT 34, LLC	0172	31	22			09694	01508	4A	440 RT. 34
46 MOUNTAINSIDE DRIVE, CO.	0013	1.01	50			09056	06318	2	46 MOUNTAINSIDE DRIVE
48 HIGHWAY 34 HOLDINGS,LLC%BIRDSALL	0260	46	16			08682	08849	4A	310 RT. 34
48 LAURELWOOD DRIVE COLTS NECK, LLC	0052	7.20	6			09668	05330	2	48 LAURELWOOD DRIVE
5 LAFAYETTE KEY, CO.	0228	41.02	25			09221	00684	2	5 LAFAYETTE KEY
5 STAR STABLES LLC	0253	45	6			08709	02896	3A	145 MERCER ROAD
5 STAR STABLES LLC	0253	45	6	QFARM				3B	145 MERCER ROAD
56 BUCKS MILL ROAD, CO.	0154	27	19			08552	01797	2	56 BUCKS MILL ROAD

TAXING DISTRICT NO. 10 COLTS NECK

COUNTY NO. 13 MONMOUTH

NAME OF OWNER ADDITIONAL OWNERS	PAGE NO.	BLOCK NO.	LOT NO.	LOT QUALIF.	ACCOUNT NO.	-----DEED----- BOOK PAGE CLASS	-----PROPERTY----- LOCATION
61 CEDAR, LLC	0150	23	30			09664 05744 2	61 CEDAR DRIVE
64 MONTROSE ROAD, LLC C/O E WANDER	0148	23	18			09689 02447 3A	MONTROSE ROAD
64 MONTROSE ROAD, LLC C/O E WANDER	0148	23	18	QFARM		09689 02447 3B	MONTROSE ROAD
64 MONTROSE ROAD, LLC C/O E WANDER	0148	23	19.01			09689 02447 1	BUCKS MILL ROAD
64 MONTROSE ROAD, LLC C/O E WANDER	0148	23	19.02			09689 02512 2	61-65 BUCKS MILL ROAD
690 ROUTE 34, LLC	0102	15	1			09219 00209 4A	690 RT. 34
699 ROUTE 34, LLC	0120	19	16			09648 03952 4A	685 RT. 34
7 BEAVER DAM ROAD TRUST	0198	35.03	20			09746 01610 2	7 BEAVER DAM ROAD
7 HAMBLETONIAN LLC	0215	41.01	5.03			09199 09157 2	7 HAMBLETONIAN DRIVE
73 MERCER MANAGEMENT LLC C/O STAUB	0253	45	5.18			08988 06122 3B	2 DUBIN DRIVE
75 WILLOWBROOK, LLC	0068	9	2.13			09736 01025 3A	75 WILLOWBROOK ROAD
75 WILLOWBROOK, LLC	0069	9	2.13	QFARM		09736 01025 3B	75 WILLOWBROOK ROAD
85 GALLOPING HILL, LLC	0208	39.02	3			09647 06096 2	85 GALLOPING HILL ROAD
9 HEYERS MILL, LLC	0170	30	18.02			09730 03368 1	9 HEYERS MILL ROAD
93 HM, LLC	0103	16	10.02			09614 00028 1	93 HEYERS MILL ROAD
943 RT 34, LLC	0018	4	2.01			09594 01654 4A	943 RT. 34
97 STONE HILL ROAD, LLC	0249	44.01	9.08			09708 07739 2	97 STONE HILL ROAD

TAXING DISTRICT NO. 10 COLTS NECK

COUNTY NO. 13 MONMOUTH

NAME OF OWNER ADDITIONAL OWNERS	PAGE NO.	BLOCK NO.	LOT NO.	LOT QUALIF.	ACCOUNT NO.	-----DEED----- BOOK PAGE CLASS	-----PROPERTY----- LOCATION
------------------------------------	-------------	--------------	------------	----------------	----------------	-----------------------------------	--------------------------------

STATE OF NJ DEPT. OF TRANS.

0001

58

1

5A NORTH OF ASBURY AVENUE

TAXING DISTRICT NO. 10 COLTS NECK

COUNTY NO. 13 MONMOUTH

NAME OF OWNER ADDITIONAL OWNERS	PAGE NO.	BLOCK NO.	LOT NO.	LOT QUALIF.	ACCOUNT NO.	-----DEED----- BOOK PAGE	-----PROPERTY----- CLASS LOCATION
------------------------------------	-------------	--------------	------------	----------------	----------------	-----------------------------	--------------------------------------

VERIZON-NJ C/O KROLL LLC	0001	999	1				6A VARIOUS
--------------------------	------	-----	---	--	--	--	------------

TAXING DISTRICT NO. 10 COLTS NECK

COUNTY NO. 13 MONMOUTH

NAME OF OWNER ADDITIONAL OWNERS	PAGE NO.	BLOCK NO.	LOT NO.	LOT QUALIF.	ACCOUNT NO.	DEED BOOK PAGE	PROPERTY CLASS LOCATION
ALTANTIC BUILDINGS AT COLTS NECK	0015	48	10				15F 265 ROUTE 34
BEGLEY, CORNELIUS III & JAYME	0007	22.07	20			09663 03542	15F 51 CARRIAGE HILL DRIVE
BRONZINO, ROCKY & GRACE E	0009	30	7			09580 07883	15F 24 NEW STREET
CHABAD HOUSE LUBAVITCH, INC	0007	23	2			09314 02403	15D 21 CEDAR DRIVE
CHRISTIAN, JOHNNY SR & JOHANNA	0011	35	37			09545 03971	15F 6 BEAVER DAM ROAD
COLTS NECK BAPTIST CHURCH,% BEAUDRY	0009	31	10.01				15D 25 MERCHANTS WAY
COLTS NECK BOARD OF EDUCATION	0004	8	2.02			08752 01606	15A 76 CONOVER ROAD
COLTS NECK BOARD OF EDUCATION	0004	8	2.03				15A 70 CONOVER ROAD
COLTS NECK BOARD OF EDUCATION	0008	23	25				15A 73 CEDAR DRIVE
COLTS NECK REFORMED CHURCH	0008	29.01	13			05776 00229	15D 135 ROUTE 537
COLTS NECK REFORMED CHURCH	0009	29.13	7			08584 06015	15D 28 VILLAGE LANE
COLTS NECK REFORMED CHURCH	0009	29.13	17			08344 03100	15D 143 ROUTE 537
COLTS NECK TOWNSHIP	0012	41	29			09658 00549	15C FIVE POINT ROAD
COLTS NECK TWP	0012	41	3			09649 04240	15C 8 ROUTE 537
COPPOLA, JOHN J & ROSEMARIE	0011	35.08	1				15F 7 RIVERSEDGE DRIVE
COUNTRYSIDE DEVELOPERS INC	0014	42	4.53				15F SAVANNAH COURT
COUNTRYSIDE DEVELOPERS INC	0014	42	4.54				15F CHARLESTON COURT
COUNTY OF MONMOUTH	0009	32	13			08994 00508	15C 361 RT. 34
COUNTY OF MONMOUTH	0010	35	14				15C 353 ROUTE 537
COUNTY OF MONMOUTH	0010	35	15				15C 361 ROUTE 537
COUNTY OF MONMOUTH	0010	35	16				15C N A D HIGHWAY
COUNTY OF MONMOUTH	0014	43	11			08731 07272	15C MATTHEW ROAD
COUNTY OF MONMOUTH	0014	43	14			08731 07272	15C MATTEW ROAD
COUNTY OF MONMOUTH	0016	48	31				15C 338 ROUTE 537
COUNTY OF MONMOUTH	0016	48	34				15C 354 ROUTE 537
COUNTY OF MONMOUTH	0016	48	34	QFARM			15C 354 ROUTE 537
COUNTY OF MONMOUTH	0016	48	35				15C 358 ROUTE 537
COUNTY OF MONMOUTH	0016	48	37				15C 346 ROUTE 537
COUNTY OF MONMOUTH	0016	50	1				15C HOCKHOCKSON ROAD
COUNTY OF MONMOUTH	0016	50	3				15C HOCKHOCKSON ROAD
COUNTY OF MONMOUTH	0017	56.01	1				15C ASBURY AVENUE
COUNTY OF MONMOUTH	0017	56.01	2				15C ASBURY AVENUE
COUNTY OF MONMOUTH % PARK SYSTEM	0014	42	1			09733 02185	15C 205 STONE HILL ROAD
COUNTY OF MONMOUTH % PARK SYSTEM	0015	44	12.02			09748 09746	15C MATTHEW ROAD
COUNTY OF MONMOUTH%RECREATION COMM.	0010	35	13				15C 343 ROUTE 537
COUNTY OF MONMOUTH%RECREATION COMM.	0010	35	13	QFARM			15C 343 ROUTE 537
COUNTY OF MONMOUTH%RECREATION COMM.	0011	35	17				15C N A D ROAD
COUNTY OF MONMOUTH%RECREATION COMM.	0014	43	10				15C 92 MERCER ROAD
COUNTY OF MONMOUTH%RECREATION COMM.	0014	43	17			08696 02536	15C 44 ROUTE 537
COUNTY OF MONMOUTH%RECREATION COMM.	0014	43	18			08696 02536	15C MERCER ROAD
COUNTY OF MONMOUTH%RECREATION COMM.	0015	43	19			08696 02536	15C MATTHEW ROAD
COUNTY OF MONMOUTH%RECREATION COMM.	0015	43	20.01			08696 02536	15C MERCER ROAD
COUNTY OF MONMOUTH%RECREATION COMM.	0015	43	20.02			08606 02536	15C MERCER ROAD
COUNTY OF MONMOUTH%RECREATION COMM.	0016	48	32				15C 342 ROUTE 537
COUNTY OF MONMOUTH%RECREATION COMM.	0016	50	18				15C NAD ROAD
DUTCH REFORM CHURCH & CEMETARY	0008	29.01	14				15D 139 ROUTE 537
DUTCH REFORM CHURCH & CEMETARY	0009	29.13	6				15D VILLAGE LANE
EFFENBERGER, WENDY R & ALEXANDER F	0011	35	26			05458 00191	15F 12 RIMWOOD LANE
FREEHOLD REG HG SCHOOL DIST BD ED	0014	43	1				15A 59 FIVE POINT ROAD
GRANDE CONDO PORTFOLIO, LLC	0012	41.01	26.01			09688 04778	15F 8 HANCOCK PASS
GRANDE CONDO PORTFOLIO, LLC	0012	41.01	26.02			09688 04778	15F 4 HANCOCK PASS
GRANDE CONDO PORTFOLIO, LLC	0012	41.01	39.02			09688 04778	15F 4 FEDERAL KEY
GRANDE CONDO PORTFOLIO, LLC	0012	41.01	45			09688 04778	15F 50 FEDERAL KEY
GRANDE CONDO PORTFOLIO, LLC	0012	41.01	45.01			09688 04778	15F 56 FEDERAL KEY
GRANDE CONDO PORTFOLIO, LLC	0013	41.01	45.02			09688 04778	15F 52 FEDERAL KEY
GRANDE CONDO PORTFOLIO, LLC	0013	41.02	79			09688 04778	15F 25 PARKER PASS
GRANDE CONDO PORTFOLIO, LLC	0013	41.02	79.03			09688 04778	15F 21 PARKER PASS
GRANDE CONDO PORTFOLIO, LLC	0013	41.02	81			09688 04778	15F 41 PARKER PASS
GRANDE CONDO PORTFOLIO, LLC	0013	41.02	81.01			09688 04778	15F 35 PARKER PASS
GRANDE CONDO PORTFOLIO, LLC	0013	41.02	81.02			09688 04778	15F 39 PARKER PASS
GRANDE CONDO PORTFOLIO, LLC	0013	41.02	81.03			09688 04778	15F 37 PARKER PASS
GRANDE CONDO PORTFOLIO, LLC	0013	41.02	86.01			09688 04778	15F 8 PARKER PASS
GRANDE CONDO PORTFOLIO, LLC	0013	41.02	86.02			09688 04778	15F 4 PARKER PASS
IACONO, VINCENT A & ELIZABETH	0007	21	3.03				15F 10 FIRESIDE DRIVE
JULIANO, JOSEPH JR & NOREEN	0017	51	7.02				15F 171 HOCKHOCKSON ROAD
MCCOY, SHANNON & KARA	0002	6	26			09242 05865	15F 12 HILLMONT TERRACE
MEHMEDOVIC, MIRZA & NERMINA	0001	1	10.02			09552 07781	15F 1 TANGLEWOOD COURT
MONMOUTH COUNTY	0015	43	20.03			09717 06229	15C 68 MATTHEW ROAD

TAXING DISTRICT NO. 10 COLTS NECK

COUNTY NO. 13 MONMOUTH

NAME OF OWNER ADDITIONAL OWNERS	PAGE NO.	BLOCK NO.	LOT NO.	LOT QUALIF.	ACCOUNT NO.	DEED BOOK PAGE	CLASS	PROPERTY LOCATION
MONMOUTH COUNTY % MELISSA BEZAHLER	0016	48	33			09400 01738	15C	350 ROUTE 537
OKEEFE, JOHN	0003	7.13	11			09340 09628	15F	5 SPRING GARDEN AVENUE
PIZZILLO, JAMES & CHELSEA ELIZABETH	0008	29.11	12			09380 08522	15F	9 YELLOW BROOK DRIVE
SAINT MARYS CATHOLIC CHURCH	0008	29.07	3			09206 06803	15D	4 WILLIAMSBURG SOUTH
SMITH, JOHN JOSEPH & CARMELITA	0005	13	62			08839 04578	15F	9 WELLINGTON COURT
ST MARYS ROMAN CATHOLIC CHURCH	0006	19	18				15D	10 RT. 34
STATE OF NJ DEPT. OF TRANS.	0015	47	19				15C	240 RT. 34
STATE OF NJ DEPT. OF TRANS.	0017	53.01	7				15C	OBRE ROAD
THE GRANDE @ COLTS NECK C/O COM MGT	0013	41.01	105				15F	COURT A
THE GRANDE @ COLTS NECK C/O COM MGT	0013	41.02	12				15F	OPEN SPACE
THE GRANDE @ COLTS NECK C/O COM MGT	0013	41.02	53				15F	COMMON AREA
THE GRANDE @ COLTS NECK C/O COM MGT	0014	41.02	124				15F	COURT S
THE GRANDE CONDOMINIUM ASSOC	0012	41.01	2				15F	1 COLTS NECK BLVD
THE GRANDE CONDOMINIUM ASSOC	0013	41.01	66				15F	THE GRANDE
THE GRANDE CONDOMINIUM ASSOC	0013	41.02	36				15F	THE GRANDE
THE GRANDE CONDOMINIUM ASSOC	0014	41.02	102				15F	THE GRANDE
THE GRANDE CONDOMINIUM ASSOC	0014	41.02	103				15F	THE GRANDE
TOWNSHIP OF COLTS NECK	0001	1	2				15C	NEWMAN SPRINGS ROAD
TOWNSHIP OF COLTS NECK	0001	1	10.11				15C	TANGLEWOOD CT-REAR
TOWNSHIP OF COLTS NECK	0001	1	54				15C	27 GLENWOOD ROAD
TOWNSHIP OF COLTS NECK	0001	1.01	2				15C	REAR RICHMONDE COURT
TOWNSHIP OF COLTS NECK	0001	1.01	2.11				15C	REAR RICHMONDE COURT
TOWNSHIP OF COLTS NECK	0001	2	1			08823 09083	15C	NEWMAN SPRINGS ROAD
TOWNSHIP OF COLTS NECK	0001	2	2			5544 00153	15C	1174 RT. 34
TOWNSHIP OF COLTS NECK	0001	3	8				15C	SADDLE RIDGE
TOWNSHIP OF COLTS NECK	0001	3	8.01				15C	1037 RT. 34
TOWNSHIP OF COLTS NECK	0001	3	25				15C	1 SADDLE RIDGE
TOWNSHIP OF COLTS NECK	0001	5	4				15C	10 SOUTH STREET
TOWNSHIP OF COLTS NECK	0001	5	9				15C	32 WILLOW BROOK ROAD
TOWNSHIP OF COLTS NECK	0001	5	16				15C	2 SOUTH STREET
TOWNSHIP OF COLTS NECK	0002	6	8.04				15C	BOUNDRY ROAD
TOWNSHIP OF COLTS NECK	0002	6	8.42				15C	131 BOUNDRY ROAD
TOWNSHIP OF COLTS NECK	0002	6	8.43				15C	BOUNDRY ROAD
TOWNSHIP OF COLTS NECK	0002	6	9				15C	132 HILLSDALE ROAD
TOWNSHIP OF COLTS NECK	0002	6	9.01				15C	CHERRY DRIVE
TOWNSHIP OF COLTS NECK	0002	6	9.27				15C	N/S BIRCH LANE
TOWNSHIP OF COLTS NECK	0002	6	10.01				15C	BOUNDRY ROAD
TOWNSHIP OF COLTS NECK	0002	6	14				15C	BOUNDRY ROAD
TOWNSHIP OF COLTS NECK	0002	6	17				15C	1 HILLMONT TERR
TOWNSHIP OF COLTS NECK	0002	6	22				15C	21 HILLMONT TERR
TOWNSHIP OF COLTS NECK	0002	6	27				15C	10 HILLMONT TERR
TOWNSHIP OF COLTS NECK	0003	6	30				15C	2 HILLMONT TERR
TOWNSHIP OF COLTS NECK	0003	6.01	1				15C	CHERRY DRIVE
TOWNSHIP OF COLTS NECK	0003	7	2				15C	HILLSDALE ROAD
TOWNSHIP OF COLTS NECK	0003	7	3.01			05429 00618	15C	181 CRINE ROAD
TOWNSHIP OF COLTS NECK	0003	7	8				15C	88 HILLSDALE ROAD
TOWNSHIP OF COLTS NECK	0003	7.02	33				15C	MALVERN COURT
TOWNSHIP OF COLTS NECK	0003	7.02	34				15C	CLOVER HILL ROAD
TOWNSHIP OF COLTS NECK	0003	7.02	42				15C	2 MALVERN COURT
TOWNSHIP OF COLTS NECK	0003	7.02	43				15C	1 MALVERN COURT
TOWNSHIP OF COLTS NECK	0003	7.25	18				15C	LAURELWOOD DRIVE
TOWNSHIP OF COLTS NECK	0003	7.26	4				15C	CONOVER ROAD
TOWNSHIP OF COLTS NECK	0003	7.29	6				15C	18 LAURELWOOD DRIVE
TOWNSHIP OF COLTS NECK	0003	7.30	3.14				15C	PADDOCK LANE REAR
TOWNSHIP OF COLTS NECK	0004	7.30	3.15				15C	PADDOCK LANE
TOWNSHIP OF COLTS NECK	0004	7.31	1.02				15C	HILLSDALE ROAD
TOWNSHIP OF COLTS NECK	0004	7.31	1.24				15C	1 CHESTNUT DRIVE
TOWNSHIP OF COLTS NECK	0004	7.31	1.25				15C	HILLSDALE RD&CHESTNUT DR
TOWNSHIP OF COLTS NECK	0004	7.31	2.03				15C	HILLSDALE ROAD
TOWNSHIP OF COLTS NECK	0004	7.31	2.06				15C	HARTSHORN DRIVE
TOWNSHIP OF COLTS NECK	0004	8	6.04				15C	CONOVER ROAD
TOWNSHIP OF COLTS NECK	0004	8	6.11				15C	CONOVER ROAD
TOWNSHIP OF COLTS NECK	0004	8	13				15C	796 RT. 34
TOWNSHIP OF COLTS NECK	0004	8	14				15C	CONOVER ROAD
TOWNSHIP OF COLTS NECK	0004	9	7			08510 02723	15C	701 RT. 34
TOWNSHIP OF COLTS NECK	0005	9	44				15C	BLACKBRIAR DRIVE
TOWNSHIP OF COLTS NECK	0005	9	64				15C	CROSS ROAD
TOWNSHIP OF COLTS NECK	0005	9.01	12				15C	BLACKBRIAR DRIVE

TAXING DISTRICT NO. 10 COLTS NECK

COUNTY NO. 13 MONMOUTH

NAME OF OWNER ADDITIONAL OWNERS	PAGE NO.	BLOCK NO.	LOT NO.	LOT QUALIF.	ACCOUNT NO.	-----DEED----- BOOK PAGE	-----PROPERTY----- CLASS LOCATION
TOWNSHIP OF COLTS NECK	0005	10	9				15C LONG BRIDGE ROAD
TOWNSHIP OF COLTS NECK	0005	10	9.01				15C LONG BRIDGE ROAD
TOWNSHIP OF COLTS NECK	0005	10	47				15C PARTRIDGE WAY
TOWNSHIP OF COLTS NECK	0005	12	4				15C DUTCH LANE ROAD
TOWNSHIP OF COLTS NECK	0005	13	13				15C HEYERS MILL ROAD
TOWNSHIP OF COLTS NECK	0005	13	20.06				15C PROTHERO ROAD
TOWNSHIP OF COLTS NECK	0005	13	48				15C CRINE ROAD
TOWNSHIP OF COLTS NECK	0005	13	49				15C 44 CRINE ROAD
TOWNSHIP OF COLTS NECK	0005	13	63				15C WESTMINSTER DRIVE
TOWNSHIP OF COLTS NECK	0005	13	92				15C 1 DEEPWOOD LANE
TOWNSHIP OF COLTS NECK	0006	13	93				15C 2 DEEPWOOD LANE
TOWNSHIP OF COLTS NECK	0006	14	23				15C 242 HEYERS MILL ROAD
TOWNSHIP OF COLTS NECK	0006	16	11				15C 1 VETERANS WAY
TOWNSHIP OF COLTS NECK	0006	16	12.10				15C 124 CEDAR DRIVE
TOWNSHIP OF COLTS NECK	0006	16	12.11				15C HEYERS MILL ROAD
TOWNSHIP OF COLTS NECK	0006	16	33				15C REAR SHADOWBROOK DRIVE
TOWNSHIP OF COLTS NECK	0006	16	33.16				15C REAR SUNRISE COURT
TOWNSHIP OF COLTS NECK	0006	16	53			00000 00000	15C OLD STABLE WAY
TOWNSHIP OF COLTS NECK	0006	16	53.01				15C MAGNOLIA LANE
TOWNSHIP OF COLTS NECK	0006	20	3				15C 141 PHALANX ROAD
TOWNSHIP OF COLTS NECK	0006	20	10				15C 180 LAIRD ROAD
TOWNSHIP OF COLTS NECK	0006	20	10.15				15C LAIRD ROAD
TOWNSHIP OF COLTS NECK	0006	21	3				15C LAIRD ROAD
TOWNSHIP OF COLTS NECK	0007	21	6				15C LOVETT ROAD
TOWNSHIP OF COLTS NECK	0007	21.09	10				15C LOVETT ROAD
TOWNSHIP OF COLTS NECK	0007	22.03	1				15C HOLLAND LANE
TOWNSHIP OF COLTS NECK	0007	22.07	8				15C CARRIAGE HILL DRIVE
TOWNSHIP OF COLTS NECK	0007	22.07	36				15C 2 CARRIAGE HILL DRIVE
TOWNSHIP OF COLTS NECK	0007	23	1			08276 05299	15C 13 CEDAR DRIVE
TOWNSHIP OF COLTS NECK	0007	23	5				15C MONTROSE ROAD
TOWNSHIP OF COLTS NECK	0007	23	6				15C 65 CEDAR DRIVE
TOWNSHIP OF COLTS NECK	0007	23	13				15C CEDAR DR & BUCKSMILL
TOWNSHIP OF COLTS NECK	0007	23	20.10				15C REAR VICTORIAN WAY
TOWNSHIP OF COLTS NECK	0007	23	20.11				15C 43 ROUTE 537
TOWNSHIP OF COLTS NECK	0008	23	23				15C REAR LAKE DRIVE
TOWNSHIP OF COLTS NECK	0008	23	23.03				15C REAR LAKE DRIVE
TOWNSHIP OF COLTS NECK	0008	23	37				15C 125 BUCKS MILLS ROAD
TOWNSHIP OF COLTS NECK	0008	29	8.03				15C CEDAR DRIVE
TOWNSHIP OF COLTS NECK	0008	29	14				15C 87 ROUTE 537
TOWNSHIP OF COLTS NECK	0008	29	14.01				15C 85 ROUTE 537
TOWNSHIP OF COLTS NECK	0008	29	14.18				15C ROUTE 537
TOWNSHIP OF COLTS NECK	0008	29.10	3.01				15C REAR-YELLOW BROOK DRIVE
TOWNSHIP OF COLTS NECK	0009	31.01	4				15C 16 HEYERS MILL ROAD
TOWNSHIP OF COLTS NECK	0009	32	23				15C 49 CREAMERY ROAD
TOWNSHIP OF COLTS NECK	0009	33	31				15C 9 HIDDEN PINE DRIVE
TOWNSHIP OF COLTS NECK	0009	33	31.08				15C HIDDEN PINE DRIVE
TOWNSHIP OF COLTS NECK	0009	33	31.11				15C CREAMERY ROAD
TOWNSHIP OF COLTS NECK	0009	34	3				15C LAIRD ROAD
TOWNSHIP OF COLTS NECK	0009	34	3.03				15C 6 RAVEN ROAD
TOWNSHIP OF COLTS NECK	0009	34	16.02				15C ORCHARD LANE
TOWNSHIP OF COLTS NECK	0010	34	16.03				15C ORCHARD LANE
TOWNSHIP OF COLTS NECK	0010	34	20				15C 291 ROUTE 537
TOWNSHIP OF COLTS NECK	0010	34	23				15C 289 ROUTE 537
TOWNSHIP OF COLTS NECK	0010	35	1				15C BRANDYWINE LANE
TOWNSHIP OF COLTS NECK	0010	35	1.21				15C PHALANX RD & BRANDYWINE LA
TOWNSHIP OF COLTS NECK	0010	35	2				15C 2 RIMWOOD LANE
TOWNSHIP OF COLTS NECK	0010	35	5				15C RIMWOOD LANE
TOWNSHIP OF COLTS NECK	0010	35	7.06				15C 10 WIDE HORIZON DRIVE
TOWNSHIP OF COLTS NECK	0010	35	7.07				15C 13 WIDE HORIZON DRIVE
TOWNSHIP OF COLTS NECK	0011	35	22				15C RIVERS EDGE DRIVE
TOWNSHIP OF COLTS NECK	0011	35.03	23				15C BEAVER DAM ROAD
TOWNSHIP OF COLTS NECK	0011	35.03	24				15C BEAVER DAM ROAD
TOWNSHIP OF COLTS NECK	0011	35.04	19				15C RIMWOOD LANE
TOWNSHIP OF COLTS NECK	0011	35.06	12				15C RIMWOOD LANE
TOWNSHIP OF COLTS NECK	0011	37	1				15C LAKESIDE AVENUE
TOWNSHIP OF COLTS NECK	0011	38	15.01			09355 01546	15C 321 LAKESIDE AVENUE
TOWNSHIP OF COLTS NECK	0011	39	11.10				15C 3 NOBLE COURT
TOWNSHIP OF COLTS NECK	0012	40	1.05				15C 413 ROUTE 537

TAXING DISTRICT NO. 10 COLTS NECK

COUNTY NO. 13 MONMOUTH

NAME OF OWNER ADDITIONAL OWNERS	PAGE NO.	BLOCK NO.	LOT NO.	LOT QUALIF.	ACCOUNT NO.	-----DEED----- BOOK PAGE CLASS	-----PROPERTY----- LOCATION
TOWNSHIP OF COLTS NECK	0012	41	3.01			08129 09314 15C	4 ROUTE 537
TOWNSHIP OF COLTS NECK	0012	41	4.06			15C	KATHLEEN DRIVE
TOWNSHIP OF COLTS NECK	0012	41	7.07			15C	SLOPE BROOK LANE
TOWNSHIP OF COLTS NECK	0012	41	31			08059 09400 15C	50 FIVE POINT ROAD
TOWNSHIP OF COLTS NECK	0014	42	7.07			15C	COPPERLEAF LANE
TOWNSHIP OF COLTS NECK	0014	43	2.03			15C	87 FIVE POINT ROAD
TOWNSHIP OF COLTS NECK	0015	44.01	5			15C	CREST RIDGE LANE
TOWNSHIP OF COLTS NECK	0015	44.01	6			15C	CREST RIDGE LANE
TOWNSHIP OF COLTS NECK	0015	44.01	7			15C	1 FARMGATE ROAD
TOWNSHIP OF COLTS NECK	0015	44.01	9.14			00000 00000 15C	STONE HILL ROAD
TOWNSHIP OF COLTS NECK	0015	44.01	18			15C	BEACON DRIVE
TOWNSHIP OF COLTS NECK	0015	44.01	25			15C	DARIEN CT & 5 POINT ROAD
TOWNSHIP OF COLTS NECK	0015	44.01	30			15C	2 FARMGATE ROAD
TOWNSHIP OF COLTS NECK	0016	48.01	1			15C	231 RT. 34
TOWNSHIP OF COLTS NECK	0016	48.01	2			15C	231 RT. 34
TOWNSHIP OF COLTS NECK	0016	48.01	3			15C	231 RT. 34
TOWNSHIP OF COLTS NECK	0016	48.01	4			08006 03751 15C	231 RT. 34
TOWNSHIP OF COLTS NECK	0017	53	8			15C	75 OBRE ROAD
TOWNSHIP OF COLTS NECK	0017	53	18			15C	ROUTE 18
TOWNSHIP OF COLTS NECK	0017	53	20.05			15C	PENNYROYAL COURT (REAR)
TOWNSHIP OF COLTS NECK	0017	53.01	3			15C	SQUANKUM ROAD
TOWNSHIP OF COLTS NECK	0017	53.01	8			15C	REAR OBRE RD & ROUTE 18
TOWNSHIP OF COLTS NECK FIRE CO. #1	0008	29.01	10			08727 08034 15C	123 ROUTE 537
TOWNSHIP OF COLTS NECK FIRE CO. #2	0004	8	10			15C	50 CONOVER ROAD
U S A N A D EARLE	0011	35	20			15C	N A D HIGHWAY
U S A N A D EARLE	0017	55	1			08890 07718 15C	200 RT. 34
U S A N A D EARLE	0017	56.01	5			15C	ASBURY AVENUE
U S A N A D EARLE	0017	57	1			15C	N A D HIGHWAY
UNITED STATES OF AMERICA	0017	56	1			08890 07718 15C	201 RT. 34
UNKNOWN	0002	6	7			15E	HILLSDALE ROAD
VOLL, CHRISTOPHER & DUKE, MICHELLE	0011	36	2			09482 08227 15F	217 LAKESIDE AVENUE
ZANOBI, MARIANNA	0012	41.01	43			05406 00720 15C	34 FEDERAL KEY
18 RED HAWK ROAD SOUTH, CO.	0002	6	8.13			09572 02684 15F	18 RED HAWK ROAD SOUTH

TAXING DISTRICT NO. 10 COLTS NECK

COUNTY NO. 13 MONMOUTH

PROPERTY LOCATION	PAGE NO.	BLOCK NO.	LOT NO.	LOT QUALIF.	ACCOUNT NO.	ZONE	TAX MAP	PROP CLASS	NAME OF OWNER
N A D HIGHWAY	0191	35	16					15C	COUNTY OF MONMOUTH
N A D ROAD	0191	35	17					15C	COUNTY OF MONMOUTH%RECREATION COMM.
N A D HIGHWAY	0191	35	20					15C	U S A N A D EARLE
N A D HIGHWAY	0206	39	3					4A	NEW JERSEY-AMERICAN WATER SSC
N A D HIGHWAY	0206	39	5					4A	NEW JERSEY-AMERICAN WATER SSC
N A D HIGHWAY	0283	57	1					15C	U S A N A D EARLE
33 ACORN PLACE	0091	12.01	14					2	LA GRIPPO, MICHAEL F. III & DAWN A
34 ACORN PLACE	0092	12.02	5					2	SICONOLFI, DOMINICK A III & ECKERT, K
35 ACORN PLACE	0091	12.01	13					2	ABRAHAM, AMIR & RAGO, SANAZ
36 ACORN PLACE	0092	12.02	6					2	MCALLISTER, JAMES & VANESSA
37 ACORN PLACE	0091	12.01	12					2	MAVICA, SCOTT & KRISTINA
38 ACORN PLACE	0092	12.02	7					2	SURDEZ, PAUL & MICHELE
39 ACORN PLACE	0091	12.01	11					2	KRAFT, MICHAEL & JANET
41 ACORN PLACE	0091	12.01	10					2	YOCUM, JEFFREY
43 ACORN PLACE	0091	12.01	9					2	SHAH, PRANAV N & GAURI S
45 ACORN PLACE	0091	12.01	8					2	RIDDLE, JOHN
1 AFFIRMED COURT	0113	17	2.01			A-1	3.04	2	ANTELM, CHRISTOPHER J & INDELICATO
2 AFFIRMED COURT	0113	17	2.03			A-1	3.04	2	KAPADIA, SUDIPT & KOLOMEYSKAYA, SVE
3 AFFIRMED COURT	0113	17	2.02			A-1	3.04	2	ATTARDI, WILLIAM V & SMITH, LINDA R
1 AIR DANCER LANE	0277	51	2.31					1	BLOCK 51, LLC
2 AIR DANCER LANE	0277	51	2.34			AGCL	10.4	2	CARNESALE, PETER L III
3 AIR DANCER LANE	0277	51	2.32			AGCL	10.4	2	LOSHIAVO, RICHARD & LISA
4 AIR DANCER LANE	0277	51	2.33			AGCL	10.4	2	LAKHANI, VIPUL
2 AMSTERDAM COURT	0001	1	3					2	CUTOLO, EUGENE & EARLINE
3 AMSTERDAM COURT	0001	1	9					2	LUTKEWITTE, ROBERT & MARIE LOUISE
4 AMSTERDAM COURT	0001	1	4					2	ALLAN, WILLIAM J & MARY B
5 AMSTERDAM COURT	0001	1	8					2	SANTANGELO, KYLE & DECICCO, ALEXAND
6 AMSTERDAM COURT	0001	1	5					2	SIX AMSTERDAM COURT, LLC/% L. LENZA
8 AMSTERDAM COURT	0001	1	6					2	RICCIO, GRACE & PIROZZI, JOSEPH
10 AMSTERDAM COURT	0001	1	7					2	MCNEILL, JOSEPH & CATHERINE
4 ANN STREET	0100	13.01	6					2	KALISZ, ANDRZEJ & MALGORZATA
5 ANN STREET	0095	13	31					2	PAHULIZ, BRENDA & GANLEY, ALICE
8 ANN STREET	0100	13.01	7					2	DEDALIS, EMORY R & MARGARET
9 ANN STREET	0095	13	32					2	PELUSO, JOSEPH & CYNTHIA
12 ANN STREET	0100	13.01	8					2	ASHLEY, ANGELA
13 ANN STREET	0095	13	33					2	JACOUTOT, TIMOTHY & SHARI
16 ANN STREET	0100	13.01	9					2	LITTLE, MICHAEL W
17 ANN STREET	0095	13	37					2	BATTISTA, PAUL A & LISA M
20 ANN STREET	0100	13.01	10					2	MARSH, JOHN
21 ANN STREET	0095	13	38					2	COSTA, PEDRO & ANABELA
24 ANN STREET	0100	13.01	11					2	RYAN, ALLAN S & DINA M
25 ANN STREET	0096	13	39					2	ELLIS, DARA
28 ANN STREET	0100	13.01	12					2	SCHUBERT, CHRISTOPHER & KAITLIN
29 ANN STREET	0096	13	40					2	GALINSKI, RICHARD L & DONNA M
33 ANN STREET	0096	13	41					2	GEORGE DEGRAZIO IRREVOCABLE TRUST
37 ANN STREET	0093	13	11					2	DEGRAZIO, JOHN J.
41 ANN STREET	0093	13	10					2	MINUCCI, CHRISTOPHER J & STEPHANIE
45 ANN STREET	0093	13	9					2	ALLOCCA, JANE
7 APPLETHORN COURT	0063	7.31	1.20					2	WALLACE, JOSEPH & ROBYN
8 APPLETHORN COURT	0063	7.31	1.12			A-1	2.01	2	CAPRI, BILAL & DIANA
11 APPLETHORN COURT	0063	7.31	1.19					2	ASSENATA, STEVEN & PATRICIA
12 APPLETHORN COURT	0063	7.31	1.13					2	GRILLI, BARBARA ANN
15 APPLETHORN COURT	0063	7.31	1.18					2	NIEDZIELSKI, FRANK & RATUSHNY, JEAN
16 APPLETHORN COURT	0063	7.31	1.14					2	CHERSEVANI, MARK & DIANE
19 APPLETHORN COURT	0063	7.31	1.17					2	LEFANTE, THOMAS & JEANNE
23 APPLETHORN COURT	0063	7.31	1.16					2	CONNERY, THOMAS W & SUSAN S
27 APPLETHORN COURT	0063	7.31	1.15					2	CANTALUPO, JOHN M. & VICTORIA L.
2 ARMISTEAD KEY	0225	41.01	96					2	SPERDUTO, MICHAEL & MICHELE
4 ARMISTEAD KEY	0225	41.01	97					2	JACOBY, MARY JEAN, TRUSTEE
6 ARMISTEAD KEY	0225	41.01	98					2	MCMAHON, FRANK
8 ARMISTEAD KEY	0226	41.01	99					2	BURDO, ANTHONY J & JENNIFER L
10 ARMISTEAD KEY	0226	41.01	100					2	MIAO, SHUHAI & TANG, MINGJIE
12 ARMISTEAD KEY	0226	41.01	101					2	FARRAN, LEIGH C. & DAVID G.
14 ARMISTEAD KEY	0226	41.01	102					2	LIDONDICI, ROBERT
16 ARMISTEAD KEY	0226	41.01	103					2	WILLIAMS, KELLY & SELZAM RUTH
18 ARMISTEAD KEY	0226	41.01	104					2	FULMER, ROBERT & MARY
ARTISAN PLACE	0171	31	6					2	DHRUVA, LLC
36 ARTISAN PLACE	0172	31	19.01					4A	MANZO BUSINESS VENTURES II LLC

TAXING DISTRICT NO. 10 COLTS NECK

COUNTY NO. 13 MONMOUTH

PROPERTY LOCATION	PAGE NO.	BLOCK NO.	LOT NO.	LOT QUALIF.	ACCOUNT NO.	ZONE	TAX MAP	PROP CLASS	NAME OF OWNER
ASBURY AVENUE	0283	56.01	1					15C	COUNTY OF MONMOUTH
ASBURY AVENUE	0283	56.01	2					15C	COUNTY OF MONMOUTH
ASBURY AVE	0283	56.01	3					1	JERSEY CENTRAL POWER & LIGHT CO
ASBURY AVENUE	0283	56.01	5					15C	U S A N A D EARLE
7200 ASBURY AVENUE	0283	56.01	4					1	JERSEY CENTRAL POWER & LIGHT CO
4 ASHLAND COURT	0004	1	45					2	MEZZAPELLA, VINCENT & JESSICA
5 ASHLAND COURT	0005	1	48					2	DUDEK, TIMOTHY & JESSICA
8 ASHLAND COURT	0005	1	46					2	CONNOLLY, SUZANNE L DELCAMP & ETALS
9 ASHLAND COURT	0005	1	47					2	LEHAF, MARY
1 BARBARY LANE	0211	40.04	1					2	NOTARFRANCESCO, JOHN & KAREN, TRUSTE
2 BARBARY LANE	0210	40.01	6					2	HECKLER, RUSSELL & MARGOT
6 BARBARY LANE	0210	40.01	7					2	GANNON, MICHAEL & LA MATTINA, SAMAN
7 BARBARY LANE	0211	40.04	2					2	MCBRIDE, DAVID & BACIGALUPO, ARIANA
9 BARBARY LANE	0211	40.04	3					2	ROMANO, NATALE J & TERESA A (H/W)
10 BARBARY LANE	0211	40.03	6					2	CRONK, GARY & KAREN
BEACON DRIVE	0250	44.01	18					15C	TOWNSHIP OF COLTS NECK
17 BEACON DRIVE	0250	44.01	24					2	RIDDLE, JOHN R & PATRICIA
24 BEACON DRIVE	0250	44.01	23					2	MUNIZ, MERCEDITA T, TRUSTEE
25 BEACON DRIVE	0251	44.02	4					2	VIDOLIN, LUCAS P & VULPIS, NATALIE
28 BEACON DRIVE	0250	44.01	22					2	KEISER, CATHY ANN MULLIN
32 BEACON DRIVE	0250	44.01	21					2	FETTER, BRETT J & LISA S
36 BEACON DRIVE	0250	44.01	20					2	GIORDANO, DAVID & JOANN
40 BEACON DRIVE	0250	44.01	19					2	LARocca, FRANK, D. & HOLLY
BEAVER DAM ROAD	0197	35.03	1.01					1	UNKNOWN
BEAVER DAM ROAD	0199	35.03	23					15C	TOWNSHIP OF COLTS NECK
BEAVER DAM ROAD	0199	35.03	24					15C	TOWNSHIP OF COLTS NECK
3 BEAVER DAM ROAD	0199	35.03	22					2	SCHARPF, GEORGE G & ELIZABETH ASHLE
5 BEAVER DAM ROAD	0198	35.03	21					2	BERMAN, PETER A & ROBIN W WEINER
6 BEAVER DAM ROAD	0194	35	37					15F	CHRISTIAN, JOHNNY SR & JOHANNA
7 BEAVER DAM ROAD	0198	35.03	20					2	7 BEAVER DAM ROAD TRUST
8 BEAVER DAM ROAD	0194	35	36					2	COYNE, BRIAN & JUDITH NORA
9 BEAVER DAM ROAD	0198	35.03	19					2	TAFANI, ALDI & ORIOLA
10 BEAVER DAM ROAD	0194	35	35					2	VIOLA, VITO G.
11 BEAVER DAM ROAD	0198	35.03	18					2	SMITH, CARA
12 BEAVER DAM ROAD	0194	35	34					2	CHRISTENSEN, ERIC T & LAUREN T
14 BEAVER DAM ROAD	0194	35	33					2	BISCHOFF, DIANA
15 BEAVER DAM ROAD	0198	35.03	17					2	MAUREEN VALENZIANO REVOCABLE TRUST
17 BEAVER DAM ROAD	0198	35.03	16					2	CRISTOFANO, DANIEL J & AURELIA
18 BEAVER DAM ROAD	0200	35.04	13					2	LUCAS, DANIEL S & LONDEN, ELIZABETH
19 BEAVER DAM ROAD	0198	35.03	15					2	CAPUTI, PASQUALE
20 BEAVER DAM ROAD	0200	35.04	12					2	YOUNGER, RYAN & JANINE
21 BEAVER DAM ROAD	0198	35.03	14					2	RACIOPOPO, NICHOLAS & JACKEE L
22 BEAVER DAM ROAD	0199	35.04	11					2	BESCUIDES, DAMIAN & ELIZABETH
23 BEAVER DAM ROAD	0198	35.03	13					2	DELPESECE, ANITA
24 BEAVER DAM ROAD	0199	35.04	10					2	PASZKIEWICZ, JEFFREY & JENNIFER
25 BEAVER DAM ROAD	0198	35.03	12					2	DITTMAR, GEORGE J III & ORAINE S
26 BEAVER DAM ROAD	0199	35.04	9					2	WOEHNKER, MARK P & PATRICIA A
27 BEAVER DAM ROAD	0198	35.03	11					2	LUBIN, MARY ELLEN
28 BEAVER DAM ROAD	0199	35.04	8					2	JOERGER, NICHOLAS L & KATHLEEN A
29 BEAVER DAM ROAD	0198	35.03	10					2	TANTILLO, DIEGO
30 BEAVER DAM ROAD	0199	35.04	7					2	CLARKE, M VICTORIA & MARIA VICTORIA
31 BEAVER DAM ROAD	0198	35.03	9					2	MANNIX, KEVIN B
32 BEAVER DAM ROAD	0199	35.04	6					2	DENNIS, THOMAS ROY & DAJANA DALIC
33 BEAVER DAM ROAD	0198	35.03	8					2	ROGERS, KENNETH F & MURIEL M
37 BEAVER DAM ROAD	0197	35.03	7					2	ECKSTEIN, ROLAND & EILEEN
40 BEAVER DAM ROAD	0196	35.02	10					2	GUTOWSKI, EDWARD & YEE, JASMINE
41 BEAVER DAM ROAD	0197	35.03	6					2	HUNTLEY, WILLIAM J
44 BEAVER DAM ROAD	0197	35.02	11			A-1	10.2	2	CARACAPPA, MARCO & ANDREA
45 BEAVER DAM ROAD	0197	35.03	5					2	HUSSEY, PETER G. & CARLA A.
48 BEAVER DAM ROAD	0197	35.02	12					2	DONOHUE, MICHAEL & DANA
49 BEAVER DAM ROAD	0197	35.03	4					2	BOAK, JOSEPH G & MARSHALL, TRUSTEES
52 BEAVER DAM ROAD	0197	35.02	13					2	HIKADE, TIMOTHY & KIMBERLY
53 BEAVER DAM ROAD	0197	35.03	3					1	BOAK, MARILYN R.
56 BEAVER DAM ROAD	0197	35.02	14					2	GULKA, EUGENE & TULLY, TRISHALANA
57 BEAVER DAM ROAD	0197	35.03	2					2	PAOLINO, THOMAS P & LISA
60 BEAVER DAM ROAD	0197	35.02	15					2	ORZANO, DEVON & MICHAEL
61 BEAVER DAM ROAD	0197	35.03	1					2	SCHILDGE, GEORGE H & JANE B
64 BEAVER DAM ROAD	0197	35.02	16					2	HELLMANN, TIMOTHY J & MAUREEN E

TAXING DISTRICT NO. 10 COLTS NECK

COUNTY NO. 13 MONMOUTH

PROPERTY LOCATION	PAGE NO.	BLOCK NO.	LOT NO.	LOT QUALIF.	ACCOUNT NO.	ZONE	TAX MAP	PROP CLASS	NAME OF OWNER
1 BELLA VISTA COURT	0082	11	8.03			A1		2	POONIA, SARITA
2 BELLA VISTA COURT	0082	11	8.02			A-1		2	LOBUGLIO, SALVATORE JR
3 BELLA VISTA COURT	0082	11	8.01			A1	3.08	2	GIMBELMAN, STEVEN
1 BELLAIRE COURT	0085	12	2.02				3.06	2	INDENBAUM, YAKOV, TRUSTEE
2 BELLAIRE COURT	0085	12	2			A-1	3.06	2	GRINBERG, GARY & YELENA
4 BELLAIRE COURT	0085	12	2.01				3.06	2	BATTISTA, VICTOR A JR TRUSTEE
1 BERKLEY PLACE	0026	6	10.12				3.07	2	ROTH, GREG & LORI
2 BERKLEY PLACE	0026	6	10.13					2	HOZAYEN, OSAMA & MONA AWAD
3 BERKLEY PLACE	0026	6	10.11				3.07	2	ERTURK, ATIL & YASEMIN
4 BERKLEY PLACE	0026	6	10.14					2	STOUT, DOUGLAS & MARY
5 BERKLEY PLACE	0026	6	10.10				3.07	2	ORIOLO, PIETRO & STEFANIA
6 BERKLEY PLACE	0026	6	10.15					2	SPONDER, JEFFREY M & ANN-MARIE
7 BERKLEY PLACE	0026	6	10.09					2	STANOVITCH, IRINA
8 BERKLEY PLACE	0025	6	10.05			A1CL	3.07	2	BRAUNSHTEYN, LEONID & ANYA & ALI, J
9 BERKLEY PLACE	0026	6	10.08			A-1		2	SCHOCH, DAVID S. & JEFFIFER
10 BERKLEY PLACE	0026	6	10.06					2	10 BERKLEY, LLC
11 BERKLEY PLACE	0026	6	10.07				3.07	2	LEONTARAKIS, GEORGE
16 BIG BEECH LANE	0130	21.05	7					2	ANZELONE, CHRISTOPHER P. & NANCY M.
17 BIG BEECH LANE	0130	21.05	2					2	RINALDI, JOSEPH R & DIANE C
19 BIG BEECH LANE	0130	21.05	3					2	O'CONNELL, KEVIN BRIAN & LINDSEY M
20 BIG BEECH LANE	0130	21.05	6					2	PARZIALE, CECILIA A
21 BIG BEECH LANE	0130	21.05	4					2	DYAS-BERNSTEIN, DIANE
24 BIG BEECH LANE	0130	21.05	5					2	CHING, YAU CHAU & SIUYING
5 BIG BROOK TERRACE	0073	9	62					2	KLINGMAN, JAMES & SUSAN
9 BIG BROOK TERRACE	0073	9	61					2	LAPORTE, DANIEL J&TONI G&DIMARCO,F
10 BIG BROOK TERRACE	0073	9	60					2	WOLF, SCOTT
1 BIRCH LANE	0025	6	9.25					2	DE BEUS, GERARD & PATRICIA T
3 BIRCH LANE	0025	6	9.24					2	ALLEGRO, JOSEPH V
5 BIRCH LANE	0025	6	9.23					2	BARRON, J & WOLK, L, CO-TRUSTEES
6 BIRCH LANE	0029	6.01	7					2	SARAPOCHILLO, ADRIANA & LAWRENCE
7 BIRCH LANE	0025	6	9.22					2	CHRISTOFI, FLORA
8 BIRCH LANE	0029	6.01	6					2	VERGA, BARBARA ANN
9 BIRCH LANE	0025	6	9.21					2	MCGONNELL, PATRICK & DONNA
10 BIRCH LANE	0028	6.01	5					2	RENNHACK, CATHERINE
11 BIRCH LANE	0024	6	9.20					2	GALLICCHIO, NICHOLAS
12 BIRCH LANE	0024	6	9.12					2	GOLDSTEIN, EDWARD J.
14 BIRCH LANE	0024	6	9.13					2	LIN, CHI-TO & SOU-LENG
15 BIRCH LANE	0024	6	9.19					2	DUARTE, CARLOS H & SANDRA LYNN
16 BIRCH LANE	0024	6	9.14					2	ZIMMERMAN, DARREN A. & HYMAN, JENNIFER
17 BIRCH LANE	0024	6	9.18					2	AVILA, ANGEL C. & AZUCENA H.F., TRUS
18 BIRCH LANE	0024	6	9.15					2	CLARKE, BRIAN
19 BIRCH LANE	0024	6	9.17					2	KUMAR, KISLAY & TRIVEDI, SANGEETA
20 BIRCH LANE	0024	6	9.16					2	LIU, ZHONG & YING LIN
BLACKBRIAR DRIVE	0072	9	44					15C	TOWNSHIP OF COLTS NECK
BLACKBRIAR DRIVE	0074	9.01	12					15C	TOWNSHIP OF COLTS NECK
3 BLACKBRIAR DRIVE	0070	9	18					2	VOSILLA, ANTHONY & PAULA
4 BLACKBRIAR DRIVE	0072	9	43					2	SWENSON, ARTHUR & LAURA
7 BLACKBRIAR DRIVE	0070	9	19					2	COPPOLA, JUSTIN
8 BLACKBRIAR DRIVE	0072	9	42					2	AIELLO, JOHN A JR & ERIN M
11 BLACKBRIAR DRIVE	0070	9	20					2	CZARNECKI, RAYMOND & NANCY
12 BLACKBRIAR DRIVE	0072	9	41					2	FONG-O'NEILL, LIN, TRUSTEE
15 BLACKBRIAR DRIVE	0070	9	21					2	ZEFFERINO, LORENZO
16 BLACKBRIAR DRIVE	0072	9	40					2	ROBINSON, JOHN ALLEN
20 BLACKBRIAR DRIVE	0072	9	39					2	20 BLACKBRIAR DRIVE, LLC
23 BLACKBRIAR DRIVE	0071	9	23					2	WILSON, ANDREW J
24 BLACKBRIAR DRIVE	0074	9.01	1					2	CHLEBOWSKI, BERNARD T & EDITH C
27 BLACKBRIAR DRIVE	0071	9	24					2	DE PIERRO, JOSEPH N JR & ANTOINETTE
28 BLACKBRIAR DRIVE	0074	9.01	2					2	CAROLLO, ANTHONY P & MASSARO, NATAL
31 BLACKBRIAR DRIVE	0071	9	25					2	DOURGARIAN, THOMAS & MICHELLE
32 BLACKBRIAR DRIVE	0074	9.01	3					2	SPOTO, THOMAS & THERESA
35 BLACKBRIAR DRIVE	0071	9	26					2	DIMINO, THOMAS K & NANCY RYAN
36 BLACKBRIAR DRIVE	0074	9.01	4					2	DUNNE, MICHAELA & PARKER, JORDON J
39 BLACKBRIAR DRIVE	0071	9	27					2	GAINES, EDWARD D & LORI L
40 BLACKBRIAR DRIVE	0074	9.01	5					2	SCHAUR, SCOTT T & ELLEN M
43 BLACKBRIAR DRIVE	0071	9	28					2	CONTE, HAROLD J & LORRAINE V
44 BLACKBRIAR DRIVE	0074	9.01	6					2	LINDEMANN, HENRY K & HELEN M
47 BLACKBRIAR DRIVE	0071	9	29					2	FINN, DANIEL A & BARBARA A
48 BLACKBRIAR DRIVE	0074	9.01	7					2	NOTARFRANCESCO, JOHN & KAREN, CO-TRUSTE

TAXING DISTRICT NO. 10 COLTS NECK

COUNTY NO. 13 MONMOUTH

PROPERTY LOCATION	PAGE NO.	BLOCK NO.	LOT NO.	LOT QUALIF.	ACCOUNT NO.	ZONE	TAX MAP	PROP CLASS	NAME OF OWNER
51 BLACKBRIAR DRIVE	0071	9	30					2	PASTOR, ROBERT J & DIANE
52 BLACKBRIAR DRIVE	0074	9.01	8					2	SCAVELLI, THOMAS D&PATRICIA SMILLIE
55 BLACKBRIAR DRIVE	0071	9	31					2	MOLINARO, ANTHONY & ERIN
56 BLACKBRIAR DRIVE	0074	9.01	9					2	LUCARELLI, LEANNE
59 BLACKBRIAR DRIVE	0071	9	32					2	MELNYK, NICHOLAS & SHEEHY, JESSICA
60 BLACKBRIAR DRIVE	0074	9.01	10					2	DEMARIA, FRANK JR & MASTROMONACO, L
63 BLACKBRIAR DRIVE	0071	9	33					2	BARNETT, ROGER B & JOYCE
64 BLACKBRIAR DRIVE	0074	9.01	11					2	LA VERGNE LORRAINE L
67 BLACKBRIAR DRIVE	0071	9	34					2	CUCOLO, MARIANNE, TRUSTEE
71 BLACKBRIAR DRIVE	0071	9	35					2	ZARRA, ANTHONY J JR & TOWERS, SARAH
75 BLACKBRIAR DRIVE	0071	9	36					2	KOSTKA, DAVID G & HEATHER S
79 BLACKBRIAR DRIVE	0072	9	37					2	SAKOUTIS, NIKOLAS
83 BLACKBRIAR DRIVE	0072	9	38					2	ALLISON, CHARLES & JOYCE
2 BLACKSMITH PASS	0225	41.01	88					2	HOPKINSON, BAO SON & LORNA
4 BLACKSMITH PASS	0225	41.01	89					2	BATTAGLIA, PAUL C JR & JANICE T HOW
6 BLACKSMITH PASS	0225	41.01	90					2	FLYNN, ALBA A
8 BLACKSMITH PASS	0225	41.01	91					2	PERDELWITZ, KURTIS & JENNIFER
10 BLACKSMITH PASS	0225	41.01	92					2	ROMANO, MICHAEL A & JOSEPHINE
12 BLACKSMITH PASS	0225	41.01	93					2	BIEBER, KENNETH M & PATRICIA
14 BLACKSMITH PASS	0225	41.01	94					2	TUCKER, ERIC & LAURA L
16 BLACKSMITH PASS	0225	41.01	95					2	JOSEPH, WILLIAM G & MICHELLE
1 BLOSSOM HILL	0266	48	21.17				AGCL 7.05	2	CONDON, JILL A
5 BLOSSOM HILL	0266	48	21.18				AGCL 7.05	2	PUGLIESE, FRANK
6 BLOSSOM HILL	0266	48	21.24				AGCL 7.05	2	KHAROD, AMIT & EBELYSS
9 BLOSSOM HILL	0266	48	21.19				AGCL 7.05	2	SWIDRYK, JOHN JR & JANET
10 BLOSSOM HILL	0266	48	21.23				AGCL 7.05	2	DUFFY, JOHN & PATRICIA
11 BLOSSOM HILL	0266	48	21.20				AGCL 7.05	2	MOJICA, ALVIN & ARLEEN
14 BLOSSOM HILL	0266	48	21.22				AGCL 7.05	2	STAVOLA, ROBIN M
15 BLOSSOM HILL	0266	48	21.21				AGCL 7.05	2	BAUTISTA, CHAD & DANIELLE
1A BLUEBELL ROAD	0157	29	9					2	RADA, ALI & JOSEFINA
1 BLUEBELL ROAD	0157	29	9.01				AG	2	GREEN, ELLIOT & HOLLY
2 BLUEBELL ROAD	0158	29	10.05					2	SAMIT, MARC
3 BLUEBELL ROAD	0157	29	10					2	CANDELA, EVELYN C
4 BLUEBELL ROAD	0158	29	10.04	QFARM				3B	FITZGERALD, DENNIS & KAREN
5 BLUEBELL ROAD	0157	29	10.01					2	GIMBELMAN, STEVEN B & JODI
7 BLUEBELL ROAD	0157	29	10.02					2	SERRAPICA, MICHAEL & LYNN
1 BOUNDARY ROAD	0001	1	1					2	ELLIS, ROGER
17 BOUNDARY ROAD	0008	1	81					2	KEAN, MICHELLE
21 BOUNDARY ROAD	0008	1	82					2	DIORENZO, NICHOLAS M & CHADWICK, A
101 BOUNDARY ROAD	0020	6	8.02					3A	FIGLIORE, KELLY L
101 BOUNDARY ROAD	0020	6	8.02	QFARM		A-1	2.04	3B	FIGLIORE, KELLY L
103 BOUNDARY ROAD	0020	6	8.01					2	MCINTOSH, KAREN L & KARL A
175 BOUNDARY ROAD	0027	6	13					2	BRAND, CHARLES S JR & PEGGY A
225 BOUNDARY ROAD	0081	11	2					3A	MAZUR, RANDY C & MARLENE T
225 BOUNDARY ROAD	0081	11	2	QFARM		AG	3.08	3B	MAZUR, RANDY C & MARLENE T
BOUNDARY ROAD	0020	6	8.04					15C	TOWNSHIP OF COLTS NECK
BOUNDARY ROAD	0023	6	8.43					15C	TOWNSHIP OF COLTS NECK
BOUNDARY ROAD	0025	6	10.01					15C	TOWNSHIP OF COLTS NECK
BOUNDARY ROAD	0027	6	14					15C	TOWNSHIP OF COLTS NECK
131 BOUNDARY ROAD	0023	6	8.42					15C	TOWNSHIP OF COLTS NECK
5 BOWIE PLACE	0130	21.06	6					2	LINDNER, MICHAEL P & LOANN
9 BOWIE PLACE	0130	21.06	7					2	AHN, JOHN K & CHRISTINE P
10 BOWIE PLACE	0131	21.06	9.02				A-1	6	PERENTESIS, GEORGE & DEMETRIADES, H
12 BOWIE PLACE	0131	21.06	9.01				A-1	6	WANG, CHRIS & CINDY
2 BOWLING GREEN	0123	20	10.14					2	ELTOUKHY, RAMEE & AMMAR, RADWA
3 BOWLING GREEN	0122	20	10.11					2	HANLEY, MICHAEL J & LAURA D
4 BOWLING GREEN DRIVE	0122	20	10.13					2	FORTE, ANTHONY & SANDRA
5 BOWLING GREEN	0122	20	10.12					2	GUGLIARA, SALVATORE & SHERRI
2 BOXWOOD DRIVE	0023	6	8.41					2	TAN, JOSE & MICHELLE C
3 BOXWOOD DRIVE	0022	6	8.32					2	WOZNICKI, EDWARD J II & SCUDIERY, D
6 BOXWOOD DRIVE	0023	6	8.40		07068			2	LEONARDI, STEVEN & GARRIDO, MATTHEW
7 BOXWOOD DRIVE	0022	6	8.33					2	O'DOWD, BRIAN P & ANN L
10 BOXWOOD DRIVE	0023	6	8.39					2	BLUMENSTEIN, MATTHEW, ETAL
11 BOXWOOD DRIVE	0022	6	8.34		4245			2	GRASSO, DONALD F & DANA R
14 BOXWOOD DRIVE	0023	6	8.38					2	PAGANO, THEODORE J & LINDA L CROWDER
15 BOXWOOD DRIVE	0022	6	8.35					2	BURACHINSKY, ANDREW & ELIZABETH
18 BOXWOOD DRIVE	0023	6	8.37					2	LEE, VANDY W & LISA C
19 BOXWOOD DRIVE	0022	6	8.36					2	MCMAHON, KEVIN & NANCY

TAXING DISTRICT NO. 10 COLTS NECK

COUNTY NO. 13 MONMOUTH

PROPERTY LOCATION	PAGE NO.	BLOCK NO.	LOT NO.	LOT QUALIF.	ACCOUNT NO.	ZONE	TAX MAP	PROP CLASS	NAME OF OWNER
BRANDYWINE LANE	0188	35	1					15C	TOWNSHIP OF COLTS NECK
1 BRANDYWINE LANE	0188	35	1.04					2	FEURY, BRIAN & LISA
3 BRANDYWINE LANE	0188	35	1.05					2	THOMAS, CHRISTOPHER & KARLA
4 BRANDYWINE LANE	0189	35	1.20					2	VODARSIK, MICHAEL & KATHERYN
5 BRANDYWINE LANE	0188	35	1.06					2	LUCAS, ANTONIO & MARIA L
6 BRANDYWINE LANE	0189	35	1.19					2	KESELMAN, IRA G. & SHARI S.
7 BRANDYWINE LANE	0188	35	1.07					2	DOHERTY, RICHARD J
8 BRANDYWINE LANE	0189	35	1.18					2	KARIS, ELAINE
9 BRANDYWINE LANE	0188	35	1.08					2	LIND, ROBERT E & HELENE M
10 BRANDYWINE LANE	0189	35	1.17					1	BRANDYWINE WAY ASSOCIATES
11 BRANDYWINE LANE	0188	35	1.09					2	COLANTONI, ALFRED & NICOLE
12 BRANDYWINE LANE	0189	35	1.16					2	CASCI, SANDRA
13 BRANDYWINE LANE	0188	35	1.10					2	COLEMAN, MICHAEL & JOANN
14 BRANDYWINE LANE	0189	35	1.15					2	LJUBANOVIC, LULZIM & DURAKU, ARBINI
15 BRANDYWINE LANE	0188	35	1.11					2	DELISE, MICHAEL & MICHELE
17 BRANDYWINE LANE	0188	35	1.12					2	GERAGHTY, RONALD & KERIN
19 BRANDYWINE LANE	0188	35	1.13					2	CBR 19, LLC
21 BRANDYWINE LANE	0189	35	1.14					2	SEGAL, JASON A & MARCOGLIESE, PAMELA
3 BRAY STREET	0018	4	2					2	BOUZAS, BILL
7 BRAY STREET	0018	4	1					2	BOUZAS, BILL
12 BRAY STREET	0017	3	26					2	GASSAWAY, ROBERT J
BRETWOOD DRIVE	0261	46.02	1			AG	8.01	1	TRUMP NATL GOLF CLUB COLTS NECK, LLC
40 BRETWOOD DRIVE	0256	46	1			AG	8.01	2	GORANITES, PETER & RIMA
1 BRETWOOD DRIVE NORTH	0259	46	1.49			AGCL	8.01	2	STONE, DAVID & CHRISTINE G
2 BRETWOOD DRIVE NORTH	0259	46	1.48			A-1	8.01	2	2 BRETWOOD, LLC
3 BRETWOOD DRIVE NORTH	0259	46	1.47			AGCL	8.01	2	MAGGIO, WILLIAM & VIJAY
4 BRETWOOD DRIVE NORTH	0259	46	1.46			AGCL	8.01	2	LEMBO, JANICE
6 BRETWOOD DRIVE NORTH	0259	46	1.45			A-1	8.01	2	BODAK, DINKA
7 BRETWOOD DRIVE NORTH	0259	46	1.44			A-1	8.01	2	THOMPSON, ANGELA, TRUSTEE
8 BRETWOOD DRIVE NORTH	0259	46	1.43			A-1	8.03	2	SOBIESKI, STEVEN T & VERONICA E
9 BRETWOOD DRIVE NORTH	0259	46	1.42			A-1	8.03	2	VILLAMAGNA, ROBERT & LORRAINE J
10 BRETWOOD DRIVE NORTH	0259	46	1.41			A-1	8.03	2	ETTINGER, ANNEMARIE & CARNALL, WAYNE
11 BRETWOOD DRIVE NORTH	0259	46	1.40			A-1	8.03	2	CIGANEK, MICHELE V.
12 BRETWOOD DRIVE NORTH	0258	46	1.39			A-1	8.03	2	STUCCHIO, ANTHONY & TINA
13 BRETWOOD DRIVE NORTH	0258	46	1.38			A-1	8.03	2	GUMINA, RICHARD M & CHRISTINA
14 BRETWOOD DRIVE NORTH	0258	46	1.37			A-1	8.03	2	RUTKIN, MICHAEL & LEE ANN
15 BRETWOOD DRIVE NORTH	0258	46	1.36			A-1	8.03	2	ROTH, ERIC H & JANINE M
16 BRETWOOD DRIVE NORTH	0258	46	1.35			A-1	8.03	2	MACDONALD, JOHN G & DEBRA E
17 BRETWOOD DRIVE NORTH	0258	46	1.34			A-1	8.03	2	17 NORTH BRETWOOD DRIVE, LLC
19 BRETWOOD DRIVE NORTH	0258	46	1.33			A-1	8.03	2	BOROWSKI, MATTHEW & ELIZABETH
20 BRETWOOD DRIVE NORTH	0258	46	1.32			A-1	8.03	2	DALTON, LISA
21 BRETWOOD DRIVE NORTH	0258	46	1.31			A-1	8.03	2	BROWN, CHRISTOPHER & TARA
24 BRETWOOD DRIVE NORTH	0257	46	1.24			AGCL	8.03	2	CHU, CLIFFORD TIMOTHY & ARZU
27 BRETWOOD DRIVE NORTH	0257	46	1.17			A-1	8.01	2	SMIDT, JEFFREY C & STACEY D ELKHATI
35 BRETWOOD DRIVE SOUTH	0257	46	1.12			A-1	8.03	2	DISIMONE, CHRISTOPHER & ALLISON
38 BRETWOOD DRIVE SOUTH	0256	46	1.02			AGCL	8.03	2	DIPILATO, LEO & ANDREA
39 BRETWOOD DRIVE SOUTH	0256	46	1.01			AGCL	8.01	2	DELL'ANNO, ROBERT & KATHY J
1 BRISBANE HILL DRIVE	0196	35.02	7					2	VOELCKER-MCKAY, ALYSSA
9 BRISBANE HILL DRIVE	0196	35.02	6					2	PEREZ, MATTHEW & HELINA
12 BRISBANE HILL DRIVE	0196	35.01	15					2	GONIS, GEORGE C & DEBRA J
13 BRISBANE HILL DRIVE	0196	35.02	5					2	JOHNSON, DONALD JR. & SHARON L
16 BRISBANE HILL DRIVE	0196	35.01	16					2	JAKUBIK, TODD & ELIZABETH
17 BRISBANE HILL DRIVE	0196	35.02	4					2	ROCCA, KEITH M & MCGOVERN, DEIRDRE
20 BRISBANE HILL DRIVE	0196	35.01	17					2	LOURO, JOSEPH A & CYNTHIA L
21 BRISBANE HILL DRIVE	0196	35.02	3					2	DI SALVO, JOSEPH S & EILEEN M
24 BRISBANE HILL DRIVE	0196	35.01	18					2	CLUNE, RYAN & KATHERINE
25 BRISBANE HILL DRIVE	0196	35.02	2					2	DIMUZIO, FRANK D III & CHRISTINA M
29 BRISBANE HILL DRIVE	0196	35.02	1					2	ORRICO, JASON B & NICOLE
1 BRITTANY DRIVE	0144	23	5.01					2	GIAIMO, THOMAS A & MARYANN
2 BRITTANY DRIVE	0145	23	5.12					2	LUBARSKY, LARRY G & FRANCES BENITA
3 BRITTANY DRIVE	0145	23	5.02					2	WSZELAKI, ARTHUR M & NICOLE C
5 BRITTANY DRIVE	0145	23	5.03					2	CODISPOTI, STEVEN & CHRISTINE
7 BRITTANY DRIVE	0145	23	5.04					2	MACEDO, PEDRO & JAYNE
9 BRITTANY DRIVE	0145	23	5.05					2	LAZZARO, RICHARD & DANIELLE
10 BRITTANY DRIVE	0145	23	5.06					2	GALLETTA, DANIEL & NICOLE
2 BROOKSIDE DRIVE	0105	16	21					2	SAMMARCO, CARL D & JILL
3 BROOKSIDE DRIVE	0105	16	24			A-1	3.05	2	WHITE, PATRICK K. & EMILY SUE
4 BROOKSIDE DRIVE	0105	16	22					3A	SIMONE, CARL F

TAXING DISTRICT NO. 10 COLTS NECK

COUNTY NO. 13 MONMOUTH

PROPERTY LOCATION	PAGE NO.	BLOCK NO.	LOT NO.	LOT QUALIF.	ACCOUNT NO.	ZONE	TAX MAP	PROP CLASS	NAME OF OWNER
4 BROOKSIDE DRIVE	0105	16	22	QFARM				3B	SIMONE, CARL F
5 BROOKSIDE DRIVE	0105	16	23					2	LANGSETH, ROLLIN E & JANE M
5 BROOKVIEW DRIVE	0254	45	12					2	BARBARA, LIBERO S & JOY
9 BROOKVIEW DRIVE	0254	45	11					2	FIXTER, CHARLES M & AMBER L
12 BROOKVIEW DRIVE	0254	45.01	10					2	EL DALATI, MOHAMED M & PATRICIA
16 BROOKVIEW DRIVE	0255	45.02	8					2	LA PORTA, THOMAS & ANNE
17 BROOKVIEW DRIVE	0254	45	13					2	AXTELL, MATTHEW & REBECCA
2 BUCKLIN ROAD	0133	21.09	2					1	MARIS, DAVID W & LISA A
3 BUCKLIN ROAD	0133	21.08	3					2	BURKE, SHAWN M & TAYLOR H
8 BUCKLIN ROAD	0133	21.09	1					2	MARIS, DAVID W. & LISA A
BUCKS MILL ROAD	0148	23	19.01			AG	04	1	64 MONTROSE ROAD, LLC C/O E WANDER
BUCKS MILL ROAD	0158	29	13			AG	4.01	1	DTTMMAR III, GEORGE J & GERTRUDE A
24 BUCKS MILL ROAD	0153	27	1					2	WRONG, ARLENE
25 BUCKS MILL ROAD	0152	26	10					2	NAPPI, THEODORE D & NEREYDA
28 BUCKS MILL ROAD	0153	27	5					2	REED, ALAN W & ALICE M
29 BUCKS MILL ROAD	0152	26	11					2	GOBAT, JAMES M & SUSAN A
32 BUCKS MILL ROAD	0153	27	7					2	MCVEY, MICHAEL & CINDY
33 BUCKS MILL ROAD	0152	26	15					2	GERDES, WILLIAM
36 BUCKS MILL ROAD	0153	27	9					2	DAVENPORT, JOSEPH & JOANN
37 BUCKS MILL ROAD	0152	26	14					2	CHURNEY, CHRISTOPHER L & KATINA A
40 BUCKS MILL ROAD	0153	27	11					2	REED, CLIFFORD I & PAULINE
41 BUCKS MILL ROAD	0152	26	19					2	MARSWILLO, JOSEPH & LAURIE
44 BUCKS MILL ROAD	0154	27	17					2	AMRHEIN, CRAIG JR & SUMINSKI, NICOLE
45 BUCKS MILL ROAD	0153	26	20					2	MITCHELL, DIANE & JAMES
48 BUCKS MILL ROAD	0154	27	13					2	WESSEL, PAUL A & SHARON L
49 BUCKS MILL ROAD	0151	26	1					2	BINACO, RAYMOND & THERESA A
52 BUCKS MILL ROAD	0154	27	16					2	MCSORLEY, MARK J. & RENEE C.
56 BUCKS MILL ROAD	0154	27	19					2	56 BUCKS MILL ROAD, CO.
57 BUCKS MILL ROAD	0151	25	6					2	JOHNSON, ROBERT & BOBKO, KRISTIN
61-65 BUCKS MILL ROAD	0148	23	19.02			AG	4	2	64 MONTROSE ROAD, LLC C/O E WANDER
64 BUCKS MILL ROAD	0158	29	12					2	RENNER, CHARLES & JAMIE
68 BUCKS MILL ROAD	0158	29	11					2	ECONOMOU, PETER & CORREA, CESAR
105 BUCKS MILL ROAD	0150	23	33					3A	BELLUARDO, ROBYN A
105 BUCKS MILL ROAD	0150	23	33	QFARM				3B	BELLUARDO, CHARLES N & ROBYN A
137 BUCKS MILL ROAD	0147	23	14					2	MICHOS, THOMAS & GRACE
141 BUCKS MILL ROAD	0150	23	29					2	MICHOS, THOMAS & GRACE D
152 BUCKS MILL ROAD	0155	29	1					2	LA LIMA, PETER S & THERESA
160 BUCKS MILL ROAD	0155	29	1.01					2	ATASOY-SADIK, SEMRA
125 BUCKS MILLS ROAD	0150	23	37					15C	TOWNSHIP OF COLTS NECK
8 BURLINGTON TRAIL	0246	43.01	4					2	VORBECK, KARL F.
11 BURLINGTON TRAIL	0246	43.02	2					2	MANGANELLO, RICHARD & KUCHAR, DANIE
12 BURLINGTON TRAIL	0246	43.01	5					2	O'CONNOR, WILLIAM & TRACEY
16 BURLINGTON TRAIL	0246	43.01	6					2	WILLIAMS, MATTHEW & MARISSA
230 C SWIMMING RIVER ROAD	0205	38	9					2	ESTELLE, BETH ANNE
4 CAMBRIDGE AVENUE	0042	7.07	13					2	SLINKO, DAVID JOSEPH & AUTIERO, M
5 CAMBRIDGE AVENUE	0046	7.11	4					2	SLOAN, PATRICK J & JENNIFER A
8 CAMBRIDGE AVENUE	0042	7.07	14					2	SANFILIPPO, CARL & JENNIFER
4 CAMELOT DRIVE	0179	33	20.05			A-1	7	2	CURCIO, KIMBERLY
5 CAMELOT DRIVE	0178	33	20.01			A-1	7	1	DESAI, DHAVAL & BHATT, RUCHI
6 CAMELOT DRIVE	0178	33	20.04			A-1	7	2	DAILEY, GLEN & SANDRA
7 CAMELOT DRIVE	0178	33	20.02			A-1	7	2	BORAIE, WASSEEM & ANA
8 CAMELOT DRIVE	0178	33	20.03			A-1	7	2	ZUPPICHINI, MARK & JOYANNE TRUSTEES
1 CANBY DRIVE	0087	12	4.01					2	DAPUL, GENER M & ELVIRA B
2 CANBY DRIVE	0087	12	4.10					2	PATTI, JANINE ANN
3 CANBY DRIVE	0087	12	4.02					2	CYRUS, JAIME & JASON V
4 CANBY DRIVE	0087	12	4.09					2	SCHWARTZ, LARRY & DAWN
5 CANBY DRIVE	0087	12	4.03					2	TERRANOVA, MATTHEW & STEPHANIE
6 CANBY DRIVE	0087	12	4.08					2	O'NEAL, JOHN & NANKOO, SUNITA
7 CANBY DRIVE	0087	12	4.04					2	GOPAL, INDU
8 CANBY DRIVE	0087	12	4.07					2	TANA SYSTEMS, INC
9 CANBY DRIVE	0087	12	4.05					2	ZARVOS, ANTHONY & STEPHANIE
3 CANDLEWICK WAY	0067	8	27					2	PETRUCH, MYRON DANIEL & EILEEN
4 CANDLEWICK WAY	0067	8	26					2	SWARINGEN, JESS & RYAN, BRITTANY
7 CANDLEWICK WAY	0067	8	28					2	DONAHUE, FRANK J & CAROL ANN
8 CANDLEWICK WAY	0067	8	25					2	FELCETTO, IRMA
11 CANDLEWICK WAY	0066	8	19					2	SHAKOUR, FARDOSE & LORI
12 CANDLEWICK WAY	0067	8	24					2	DURRUA, DONALD A
15 CANDLEWICK WAY	0067	8	20					2	ELLA MARY LECCESE REVOCABLE TRUST

TAXING DISTRICT NO. 10 COLTS NECK

COUNTY NO. 13 MONMOUTH

PROPERTY LOCATION	PAGE NO.	BLOCK NO.	LOT NO.	LOT QUALIF.	ACCOUNT NO.	ZONE	TAX MAP	PROP CLASS	NAME OF OWNER
16 CANDLEWICK WAY	0067	8	23					2	TRUMINO, MICHAEL & STEFFANIE S
19 CANDLEWICK WAY	0067	8	21					2	ROTHMAN, ANDREW S & MARY ANN
20 CANDLEWICK WAY	0067	8	22					2	WADE, SUSAN
CARRIAGE HILL DRIVE	0140	22.07	8					15C	TOWNSHIP OF COLTS NECK
1 CARRIAGE HILL DRIVE	0140	22.07	7			A-1	4	2	EICHHOLZ, MELISSA & PRIMIANO, RYAN
2 CARRIAGE HILL DRIVE	0142	22.07	36					15C	TOWNSHIP OF COLTS NECK
4 CARRIAGE HILL DRIVE	0142	22.07	35					2	ALPAUGH, SCOTT
8 CARRIAGE HILL DRIVE	0142	22.07	34					2	DYNOF, FRANCIS & LYNN, TRUSTEES
11 CARRIAGE HILL DRIVE	0140	22.07	9					2	RIEFKOHLE, KRISTEN
12 CARRIAGE HILL DRIVE	0142	22.07	33					2	CORIA-LENNAN, DANIELLA
13 CARRIAGE HILL DRIVE	0140	22.07	10					2	LEWERY, SANDRA & FRANK
16 CARRIAGE HILL DRIVE	0142	22.07	32					2	TWAMLEY, DAVID PAUL & EMILY ELIZABE
17 CARRIAGE HILL DRIVE	0140	22.07	11					2	QUINTO, FREDRICK M & JEANNE M
20 CARRIAGE HILL DRIVE	0142	22.07	31					2	ATALLAH, SAMER ELIAS SALIM & MEGAN
21 CARRIAGE HILL DRIVE	0140	22.07	12					2	CUTOLO, HUBERT C
25 CARRIAGE HILL DRIVE	0140	22.07	13					2	ELDRIDGE, INGRID A LIVING TRUST
28 CARRIAGE HILL DRIVE	0142	22.07	30					2	ROYAL, CHRISTINE & JASON
29 CARRIAGE HILL DRIVE	0141	22.07	14					2	LLOYD, JEFFREY E & IRIS L
32 CARRIAGE HILL DRIVE	0144	22.09	4					2	MAIDA, PHILIP C JR & CYNTHIA
33 CARRIAGE HILL DRIVE	0141	22.07	15					2	OVERCASH, CHRISTOPHER & MICHELLE B
36 CARRIAGE HILL DRIVE	0144	22.09	3					2	BAILEY, GERALD & NELSON, DEBORAH H
37 CARRIAGE HILL DRIVE	0141	22.07	16					2	PALUMBO, JEFFREY R & CHRISTINA
40 CARRIAGE HILL DRIVE	0144	22.09	2					2	ELSINGER, RICHARD W
41 CARRIAGE HILL DRIVE	0141	22.07	17					2	AUFIERO, HENRY & DARLENE
44 CARRIAGE HILL DRIVE	0144	22.09	1					2	MCGINLEY, JAMES S & JENICE C.
45 CARRIAGE HILL DRIVE	0141	22.07	18					2	GRAVES, JONATHAN H. & NICOLE G.
48 CARRIAGE HILL DRIVE	0144	22.09	8					2	ROONEY, GEORGE A III & CARMEN B
49 CARRIAGE HILL DRIVE	0141	22.07	19					2	FLYNN, SEAN & KATHLEEN
51 CARRIAGE HILL DRIVE	0141	22.07	20					15F	BEGLEY, CORNELIUS III & JAYME
52 CARRIAGE HILL DRIVE	0144	22.09	7					2	KERNITSKY, ROMAN & LYDIA
55 CARRIAGE HILL DRIVE	0141	22.07	21					2	HUANG, YINGHAO
56 CARRIAGE HILL DRIVE	0144	22.09	6					2	RANDALL, MARK ROBERT & EVA BEATRIZ
59 CARRIAGE HILL DRIVE	0141	22.07	22					2	HILLER, RONALD G & SHERRI R
60 CARRIAGE HILL DRIVE	0144	22.09	5					2	O'CONNOR, KEVIN & ANDREA
63 CARRIAGE HILL DRIVE	0141	22.07	23					2	DICKENSON, TRAVIS
67 CARRIAGE HILL DRIVE	0141	22.07	24					2	CLARKE, JAMES P & PATRICK
71 CARRIAGE HILL DRIVE	0141	22.07	25					2	BOSLAND, MARK & GINA
75 CARRIAGE HILL DRIVE	0141	22.07	26					2	CORBO, RICHARD & CHANTELE K
79 CARRIAGE HILL DRIVE	0141	22.07	27					2	GRILLO, VINCENT J & TAMMY J
83 CARRIAGE HILL DRIVE	0142	22.07	28					2	BERTOCCI, ELISA
87 CARRIAGE HILL DRIVE	0142	22.07	29					2	CAGGIANO, SEAN K & FABIANA G
CEDAR DR & BUCKSMILL	0146	23	13					15C	TOWNSHIP OF COLTS NECK
CEDAR DRIVE	0156	29	8.03					15C	TOWNSHIP OF COLTS NECK
CEDAR DRIVE	0164	29.08	2					1	AGLIATA, ROBERT T & SESSA-AGLIATA,
5 CEDAR DRIVE	0136	22.01	1					2	BIANCO, CHRISTIAN & ANA
9 CEDAR DRIVE	0136	22.01	2					2	CHANDARANA, BHAVINI
13 CEDAR DRIVE	0144	23	1					15C	TOWNSHIP OF COLTS NECK
16 CEDAR DRIVE	0085	12	1					2	OAKWOOD REAL ESTATE LLC
17 CEDAR DRIVE	0150	23	35					2	ANDERSON, SHIRLEY A
21 CEDAR DRIVE	0144	23	2					15D	CHABAD HOUSE LUBAVITCH, INC
28 CEDAR DRIVE	0085	12	2.05				3.06	2	FERRARA, JOSEPH & LAURA
38 CEDAR DRIVE	0090	12	28					2	ROACH, KEVIN T & REBECCA M
41 CEDAR DRIVE	0144	23	4					2	LIZ, IVONNE FERNANDEZ
46 CEDAR DRIVE	0088	12	12.01					2	HADDAD, MICHAEL & ANDREA
48 CEDAR DRIVE	0088	12	12.02					2	MEZHIBOVSKY, ROGER
49 CEDAR DRIVE	0149	23	24					2	JJA HOLDING COMPANY, LLC
50 CEDAR DRIVE	0088	12	12					2	MICHEL, YOLENE
53 CEDAR DRIVE	0150	23	26					2	LENZO, JAMES & DENISE
57 CEDAR DRIVE	0150	23	27					2	MEYDMAN, ANGELA
61 CEDAR DRIVE	0150	23	30					2	61 CEDAR, LLC
62 CEDAR DRIVE	0090	12	27					2	TOBIA, JOHN W & MACK, JESSICA V.
65 CEDAR DRIVE	0145	23	6					15C	TOWNSHIP OF COLTS NECK
66 CEDAR DRIVE	0088	12	10					2	LA MORTE, VIRGINIA M.
68 CEDAR DRIVE	0088	12	10.01					2	GRATO, PATRICE LOIS
70 CEDAR DRIVE	0087	12	7					2	KOBRINSKI, HAIM & MILDRED
73 CEDAR DRIVE	0149	23	25					15A	COLTS NECK BOARD OF EDUCATION
74 CEDAR DRIVE	0087	12	8					2	MAGENHEIM, ADRIA & LEE
78 CEDAR DRIVE	0088	12	11					2	PERI, JOHN & NICOLE

TAXING DISTRICT NO. 10 COLTS NECK

COUNTY NO. 13 MONMOUTH

PROPERTY LOCATION	PAGE NO.	BLOCK NO.	LOT NO.	LOT QUALIF.	ACCOUNT NO.	ZONE	TAX MAP	PROP CLASS	NAME OF OWNER
80 CEDAR DRIVE	0112	16	55					2	WESTENDORF, DEANNA
84 CEDAR DRIVE	0112	16	56					2	PINHEIRO, FLAVIO D & AILEEN A
88 CEDAR DRIVE	0112	16	57					2	STERN, MATTHEW J & FRANCES M
92 CEDAR DRIVE	0112	16	58					2	VISCI, JOSEPH J J & CAMILLE
96 CEDAR DRIVE	0112	16	59					2	MARTIN, DAVID A. & DEANNA L.
97 CEDAR DRIVE	0155	29	2					2	MARCO, SHANE
100 CEDAR DRIVE	0112	16	60					2	LOPEZ, ALEJANDRO & LISETTE
102 CEDAR DRIVE	0112	16	61					2	WEBER, CHARLES A & KATHY A
104 CEDAR DRIVE	0112	16	61.01					1	FINDEL, DAVID
106 CEDAR DRIVE	0112	16	62					3A	AXELROD, GLEN S & JENNIFER
106 CEDAR DRIVE	0113	16	62	QFARM				3B	AXELROD, GLEN S. & JENNIFER
121 CEDAR DRIVE	0156	29	7					2	SZWED, HENDRYK R & MICHELE A
124 CEDAR DRIVE	0104	16	12.10					15C	TOWNSHIP OF COLTS NECK
125 CEDAR DRIVE	0156	29	7.01					3A	CARISSIMO, VITO & ROSEMARIE
125 CEDAR DRIVE	0156	29	7.01	QFARM				3B	CARISSIMO, VITO & ROSEMARIE
125 CEDAR DRIVE	0156	29	8.01					3B	CARISSIMO, VITO & ROSEMARIE
133 CEDAR DRIVE	0156	29	8.02					2	COSTA, ANTHONY M & JOYCE R
138 CEDAR DRIVE	0103	16	1					2	AGLIATA, ROBERT T & SESSA-AGLIATA,
142 CEDAR DRIVE	0103	16	2					2	CAFFIERO, ANTHONY & BETH
146 CEDAR DRIVE	0103	16	3					2	BAERENBACH, ROBERT A & SHARI L
149 CEDAR DRIVE	0166	29.10	17					2	ABSOLUTE TITLE AGENCY, LLC
150 CEDAR DRIVE	0103	16	4					2	STOOP, JESSE & MEGAN
153 CEDAR DRIVE	0166	29.10	18					2	MARKOV, ARTUR, TRUSTEE
154 CEDAR DRIVE	0103	16	5					2	DOREMUS, LARRY & LAURA ANN
CHARLESTON COURT	0242	42	4.54			A-4	5.01	15F	COUNTRYSIDE DEVELOPERS INC
1 CHARLESTON COURT	0241	42	4.53	C0001		A-4	5.01	1	COUNTRYSIDE DEVELOPERS INC
2 CHARLESTON COURT	0241	42	4.52			A-4	5.01	1	COUNTRYSIDE DEVELOPERS INC
3 CHARLESTON COURT	0241	42	4.53	C0003		A-4	5.01	1	COUNTRYSIDE DEVELOPERS INC
4 CHARLESTON COURT	0241	42	4.51			A-4	5.01	1	COUNTRYSIDE DEVELOPERS INC
5 CHARLESTON COURT	0241	42	4.53	C0005		A-4	5.01	1	COUNTRYSIDE DEVELOPERS INC
6 CHARLESTON COURT	0241	42	4.50			A-4	5.01	1	COUNTRYSIDE DEVELOPERS INC
7 CHARLESTON COURT	0242	42	4.53	C0007		A-4	5.01	1	COUNTRYSIDE DEVELOPERS INC
8 CHARLESTON COURT	0241	42	4.49			A-4	5.01	1	COUNTRYSIDE DEVELOPERS INC
9 CHARLESTON COURT	0242	42	4.53	C0009		A-4	5.01	1	COUNTRYSIDE DEVELOPERS INC
10 CHARLESTON COURT	0241	42	4.48			A-4	5.01	1	COUNTRYSIDE DEVELOPERS INC
11 CHARLESTON COURT	0242	42	4.53	C0011		A-4	5.01	1	COUNTRYSIDE DEVELOPERS INC
12 CHARLESTON COURT	0241	42	4.47			A-4	5.01	1	COUNTRYSIDE DEVELOPERS INC
13 CHARLESTON COURT	0242	42	4.53	C0013		A-4	5.01	1	COUNTRYSIDE DEVELOPERS INC
14 CHARLESTON COURT	0241	42	4.46			A-4	5.01	1	COUNTRYSIDE DEVELOPERS INC
15 CHARLESTON COURT	0242	42	4.53	C0015		A-4	5.01	1	COUNTRYSIDE DEVELOPERS INC
16 CHARLESTON COURT	0240	42	4.45			A-4	5.01	1	COUNTRYSIDE DEVELOPERS INC
18 CHARLESTON COURT	0240	42	4.44			A-4	5.01	1	COUNTRYSIDE DEVELOPERS INC
20 CHARLESTON COURT	0240	42	4.43			A-4	5.01	1	COUNTRYSIDE DEVELOPERS INC
22 CHARLESTON COURT	0240	42	4.42			A-4	5.01	1	COUNTRYSIDE DEVELOPERS INC
24 CHARLESTON COURT	0240	42	4.41			A-4	5.01	1	COUNTRYSIDE DEVELOPERS INC
26 CHARLESTON COURT	0240	42	4.40			A-4	5.01	1	COUNTRYSIDE DEVELOPERS INC
28 CHARLESTON COURT	0240	42	4.39			A-4	5.01	1	COUNTRYSIDE DEVELOPERS INC
30 CHARLESTON COURT	0240	42	4.38			A-4	5.01	1	COUNTRYSIDE DEVELOPERS INC
32 CHARLESTON COURT	0240	42	4.37			A-4	5.01	1	COUNTRYSIDE DEVELOPERS INC
CHERRY DRIVE	0023	6	9.01					15C	TOWNSHIP OF COLTS NECK
CHERRY DRIVE	0028	6.01	1					15C	TOWNSHIP OF COLTS NECK
1 CHERRY DRIVE	0029	6.01	8					2	WESTENDORF, HORACE L JR
2 CHERRY DRIVE	0023	6	9.04					2	LEWICKI, MICHAEL J & JOANNE
3 CHERRY DRIVE	0028	6.01	2					2	COVALESKY, KELLY & JOHN, TRUSTEES
4 CHERRY DRIVE	0023	6	9.05					2	MURCH, DAVID & TRACY
5 CHERRY DRIVE	0028	6.01	3					2	WILLIAMS, W. BRIAN & LISA A
6 CHERRY DRIVE	0024	6	9.09					2	STROPOLI, ERIC & DANIELLE
7 CHERRY DRIVE	0028	6.01	4					2	ROTHROCK, CHARLES F III & DEBORAH A
8 CHERRY DRIVE	0024	6	9.10					2	DOUGHTY, ROBERT W & MYRA S
10 CHERRY DRIVE	0024	6	9.11					2	ABDELLATIF, MOHAMED & ELDARDIRY, ABEER
1 CHESTNUT DRIVE	0063	7.31	1.24					15C	TOWNSHIP OF COLTS NECK
7 CHESTNUT DRIVE	0063	7.31	1.23					2	DENICOLA, DAVID & NANCY
8 CHESTNUT DRIVE	0062	7.31	1.03					2	PETINO, PIETRO M & KELLI
11 CHESTNUT DRIVE	0063	7.31	1.22					2	DUFFY, SEAN P & BRIANA C SARAPOCH
12 CHESTNUT DRIVE	0062	7.31	1.04					2	ZAPPACOSTA, GREGORY M & TERESA A
15 CHESTNUT DRIVE	0063	7.31	1.21					2	SCHARFENBERG, WILLIAM P & ELIDA S
16 CHESTNUT DRIVE	0062	7.31	1.05					2	MASTORIS, JAMES G & YOTA & GEORGE E
20 CHESTNUT DRIVE	0062	7.31	1.06					2	PINNIX, RYAN M & RENATE E

TAXING DISTRICT NO. 10 COLTS NECK

COUNTY NO. 13 MONMOUTH

PROPERTY LOCATION	PAGE NO.	BLOCK NO.	LOT NO.	LOT QUALIF.	ACCOUNT NO.	ZONE	TAX MAP	PROP CLASS	NAME OF OWNER
24 CHESTNUT DRIVE	0062	7.31	1.07					2	VEISZ, BRIAN & LAUREN
27 CHESTNUT DRIVE	0062	7.31	1.11					2	KODKANY, SAMEER & MIGDALIA
28 CHESTNUT DRIVE	0062	7.31	1.08					2	NGUYEN, HUNG Q
31 CHESTNUT DRIVE	0062	7.31	1.10					2	KEARNS, DIAN & MICHAEL
32 CHESTNUT DRIVE	0062	7.31	1.09					2	GENTILE, LOUIS C & MARIANNA
4 CHRISTOPHER DRIVE	0006	1	61					2	SMITH, HERBERT D & CAROL
5 CHRISTOPHER DRIVE	0007	1	75					2	RUSSELL, MICHAEL JOHN & LESLIE ANN
8 CHRISTOPHER DRIVE	0006	1	62					2	SARAPOCHILLO, MICHAEL & JENNIFER E
9 CHRISTOPHER DRIVE	0007	1	74					2	BAUM, JAY S. & LUCI
13 CHRISTOPHER DRIVE	0006	1	73					2	PELLEGRINO, MARK & DEBBIE
16 CHRISTOPHER DRIVE	0006	1	68					2	SETTE, DAVID J & NICOLE M
17 CHRISTOPHER DRIVE	0006	1	72					2	CULP, SHARON M
20 CHRISTOPHER DRIVE	0006	1	69					2	CRESCIBENE, HENRY A & ELIZABETH D
21 CHRISTOPHER DRIVE	0006	1	71					2	URBAN, JOHN & LEWAN, JEANNINE
25 CHRISTOPHER DRIVE	0006	1	70					2	INGULLI, BARBARA ANN
1 CHUKKER COVE	0267	48	23.12				AGCL 7.06	2	SHALIT, LANCE & JOSETTE
2 CHUKKER COVE	0268	48	23.17				AGCL 7.06	2	YANG, KENNETH E & MALIK, NISHA
6 CHUKKER COVE	0268	48	23.16				AG 7	2	KLOTSMAN, ARTHUR & ARONOVICH, ILONA
10 CHUKKER COVE	0268	48	23.15				AG 7	2	DALAL, SEEMA & KARAMBIR
14 CHUKKER COVE	0268	48	23.14				AG 7	2	MEYER, CASANDRA
20 CHUKKER COVE	0268	48	23.13				AGCL 7.06	2	GIANNAKOPOULOS, GEORGIOS & MARY
CLOVER HILL ROAD	0035	7.02	34					15C	TOWNSHIP OF COLTS NECK
6 CLOVER HILL LANE	0009	1.01	4					2	MORALES, ERIK & TAMIKO
7 CLOVER HILL ROAD	0014	2	15					2	APUZZO, DORILA
10 CLOVER HILL LANE	0009	1.01	5					2	ORLANDO, CARMEN & LAURA
11 CLOVER HILL ROAD	0015	2	16.01					2	LOMANGINO, FREDERICK M & MILEWSKI, H
12 CLOVER HILL LANE	0009	1.01	6					2	NGUYEN, LUY B & CAMHONG
15 CLOVER HILL LANE	0015	2	23					2	FERGUSON, ANDREW & LOPRETE, ANDREA
17 CLOVER HILL LANE	0015	2	21					2	BONO, NICHOLAS JAMES & SAMANTHA L
19 CLOVER HILL LANE	0015	2	22					2	HELLER, ROBERT & PATRICIA
24 CLOVER HILL LANE	0010	1.01	7					2	REINHART, MATTHEW G & TROY, DENISE, R
25 CLOVER HILL ROAD	0010	1.01	12					2	CUMBO, JOSEPH & COREA, CARA
25 CLOVER HILL LANE	0015	2	20					2	DECARLO, ANTHONY J
28 CLOVER HILL LANE	0010	1.01	8.01					2	CRONIN, DANIEL J & LYNN S, TRUSTEES
29 CLOVER HILL ROAD	0010	1.01	13					2	MEYER, SHANE P
31 CLOVER HILL ROAD	0010	1.01	14					2	YUAN, TONY
32 CLOVER HILL ROAD	0036	7.02	35.07					2	ALDRIDGE, COLIN W & LAUREN L
33 CLOVER HILL ROAD	0010	1.01	15					2	THORESEN, DEMETRIOS & KATHY
33 CLOVER HILL LANE	0015	2	19					2	MARTIN, PATRICK & WILLIAM
36 CLOVER HILL LANE	0010	1.01	8					2	CATANEO, YVETTE R & YVONNE R
37 CLOVER HILL ROAD	0010	1.01	16					2	POWELL, ADRIAN J & HEATHER L
37 CLOVER HILL LANE	0015	2	18					2	RASKIN, ARTHUR L & DONNA LYNN
40 CLOVER HILL LANE	0010	1.01	9					2	HARRINGTON, GEORGE & LAUREN
40 CLOVER HILL ROAD	0035	7.02	32					2	PAULUS, DANIEL GREGORY & IRENE PAULA
41 CLOVER HILL ROAD	0010	1.01	17					2	SHERWOOD, GEORGE B & ANN C
41 CLOVER HILL LANE	0015	2	17					2	HUGG, JOHN L & PATRICIA A
43 CLOVER HILL LANE	0015	2	16					3A	VELBA, JOSEPH & ADELE K
43 CLOVER HILL LANE	0015	2	16					3B	VELBA, JOSEPH & ADELE K
44 CLOVER HILL LANE	0010	1.01	10					2	SEGAL, JAMES S & DIANA L
44 CLOVER HILL ROAD	0033	7.02	1					2	VIANI, FRANK & LISA
45 CLOVER HILL ROAD	0010	1.01	18					2	ARAGNO, MICHELE R.
45 CLOVER HILL LANE	0015	2	16.02					2	RAISSIS, NICHOLAS Z & ANASTASIA
48 CLOVER HILL LANE	0010	1.01	11					2	VOSK, JAMES & PALMER, LINDA
50 CLOVER HILL ROAD	0032	7.01	4					2	TREACY, THOMAS & NOBLE, JENNIFER
53 CLOVER HILL ROAD	0012	1.01	38					2	MEDLIN, JAY
54 CLOVER HILL ROAD	0032	7.01	3					2	RESH, DORIS P
56 CLOVER HILL ROAD	0032	7.01	2					2	RIZZUTI, PHILLIP & ELENA
57 CLOVER HILL ROAD	0012	1.01	39					2	FEDINA, JOHN & ERIN K
58 CLOVER HILL ROAD	0032	7.01	1					2	BENBENEK, GLENN
61 CLOVER HILL ROAD	0012	1.01	40					2	CARRARA, RICHARD SANTA, TRUSTEE
68 CLOVER HILL ROAD	0041	7.07	2					2	CARBONE, RAYMOND A & MARYLOU
72 CLOVER HILL ROAD	0041	7.07	1					2	MITAROTONDO, RONALD & HELEN
73 CLOVER HILL ROAD	0006	1	60					2	CLOVER HILL ROAD, LLC
80 CLOVER HILL ROAD	0043	7.07	23					2	HOLINKO, MYRON & NADIA
85 CLOVER HILL ROAD	0007	1	76					2	SCHAEFER, JOHN JAYNE JR & CATHLEEN
88 CLOVER HILL ROAD	0044	7.08	15					2	ROTH, NEIL M & SUE E
89 CLOVER HILL ROAD	0007	1	77					2	O'LEARY, TATYANA
92 CLOVER HILL ROAD	0044	7.08	14					2	WILCOX, FULTON R & SUSAN LUNT

TAXING DISTRICT NO. 10 COLTS NECK

COUNTY NO. 13 MONMOUTH

PROPERTY LOCATION	PAGE NO.	BLOCK NO.	LOT NO.	LOT QUALIF.	ACCOUNT NO.	ZONE	TAX MAP	PROP CLASS	NAME OF OWNER
93 CLOVER HILL ROAD	0007	1	78.04			A1	01	2	ALEXANDER, MATTHEW & FRANCESCA
96 CLOVER HILL ROAD	0044	7.08	13					2	SIDERIS, PETER
97 CLOVER HILL ROAD	0007	1	78			A-1	01	2	JACOBS, TOPSIE
100 CLOVER HILL ROAD	0044	7.08	16					2	MANGOLD, JAMES
101 CLOVER HILL ROAD	0007	1	78.01					2	GRECO, ANDREW & CAMILLE
104 CLOVER HILL ROAD	0044	7.08	12					2	CLOVER HILL PROPERTIES LLC
108 CLOVER HILL ROAD	0044	7.08	11					2	DUDOVA, VIERA
109 CLOVER HILL ROAD	0007	1	79					2	WYSON, CLEMENT T & CHRISTINE
115 CLOVER HILL ROAD	0008	1	85.01			A-1	1	2	HEAL, DARREN R & DANIELLE F
116 CLOVER HILL ROAD	0020	6	4					2	CASTRONOVO, ANTHONY & SHEMEY
120 CLOVER HILL ROAD	0020	6	3					2	MAPELLARA, NASUF & EMEL
121 CLOVER HILL ROAD	0008	1	84					2	IACOPELLI FAMILY 2025 IRREVOCABLE T
8 COLONIAL TERRACE	0078	10	17					2	LENTZ, JONATHON M & ALLISON
9 COLONIAL TERRACE	0078	10	22					2	COLELLA, THOMAS V & ALEXANDRA L
12 COLONIAL TERRACE	0077	10	16					2	VIGLIONE, PETER D & NICOLE M
13 COLONIAL TERRACE	0078	10	23					2	ZUMMO, JOSEPH F & SORBARA, CHRISTINA
16 COLONIAL TERRACE	0077	10	15					2	HARM, MICHAEL T & PATRICIA L C
17 COLONIAL TERRACE	0078	10	24					2	RICCIARDI, NOREEN W & VINCENT F
20 COLONIAL TERRACE	0077	10	13					2	WEST, NICHOLAS A & KIRKLAND, MELISSA
21 COLONIAL TERRACE	0078	10	25					2	MEDAMANA, JOHN B & WHEELER BARBARA H/W
24 COLONIAL TERRACE	0077	10	12					2	AROMANDO, LANCE E & KIMBERLY
25 COLONIAL TERRACE	0078	10	26					2	RINALDI, FLAVIA
28 COLONIAL TERRACE	0077	10	11					2	MOSLEY, LUKE & ALEXANDRA
29 COLONIAL TERRACE	0078	10	27					2	PECORARO, MATTHEW & MARIA
32 COLONIAL TERRACE	0077	10	10					2	JOHANSEN, JUNE M
33 COLONIAL TERRACE	0078	10	28					2	LEWSKI, FRANCIS & MICHELE
2 COLTS GAIT LANE	0031	7	4.12					2	RIBELLINO, JOSEPHINE
3 COLTS GAIT LANE	0030	7	4.02					2	3 COLTS GAIT LANE, LLC
7 COLTS GAIT LANE	0030	7	4.03					2	BYM, LLC
10 COLTS GAIT LANE	0030	7	4.07					2	PATEL, MAYUR V & VYAS, HEMA
11 COLTS GAIT LANE	0030	7	4.04					2	GARIPALLI, LAXIPATHI & LAKSHMI
14 COLTS GAIT LANE	0030	7	4			AG	3	3A	ABREU, JORGELINA
14 COLTS GAIT LANE	0030	7	4	QFARM				3B	ABREU, JORGELINA
15 COLTS GAIT LANE	0030	7	4.05					2	MUGHAL, MOHAMMED ASIF & SAMINA
17 COLTS GAIT LANE	0032	7	7.05			AG		3A	FIGORE, PETER & ANDREA
17 COLTS GAIT LANE	0032	7	7.05	QFARM		AG		3B	FIGORE, PETER & ANDREA
18 COLTS GAIT LANE	0031	7	4.13					1	PARMAR, PARMJIT
19 COLTS GAIT LANE	0031	7	4.14			AG	3	2	PARMAR, PARMJIT
1 COLTS NECK BLVD	0215	41.01	2				5.03	15F	THE GRANDE CONDOMINIUM ASSOC
COMMON AREA	0230	41.02	53					15F	THE GRANDE @ COLTS NECK C/O COM MGT
1 COMSTOCK LANE	0257	46	1.25			AGCL	8.03	2	SZEREMETA, IHOR & GEORGE, SALLY
2 COMSTOCK LANE	0258	46	1.26			AGCL	8.03	2	BELFORTI, MICHAEL & DIANE JOY
3 COMSTOCK LANE	0258	46	1.27			AGCL	8.03	2	TOLCHIN, HAROLD & ELIZABETH
4 COMSTOCK LANE	0258	46	1.28			A-1	8.03	2	ADAMOV, ARTEM & ELIZAVETA R
5 COMSTOCK LANE	0258	46	1.29			A-1	8.03	2	MCMANARA, JOSEPH & SUSAN
6 COMSTOCK LANE	0258	46	1.30			A-1	8.03	2	LAWRIE, BRIAN & LISA
1 CONCORD COURT	0064	7.31	1.32			A-1		2	RUDERFER, JAMIE ERICA & DANIEL
2 CONCORD COURT	0064	7.31	1.26					2	GAVRUSHENKO, PETER & JEAN
3 CONCORD COURT	0064	7.31	1.31					2	DARMETTA, MICHAEL
4 CONCORD COURT	0064	7.31	1.27					2	MAGRO, JOSEPH & JAMIE SALMIERI
5 CONCORD COURT	0064	7.31	1.30					2	PISANO, RALPH & VIVIAN
6 CONCORD COURT	0064	7.31	1.28					2	MONTEIRO, JOAO & SINNOTT, J ETAL
7 CONCORD COURT	0064	7.31	1.29			A-1		2	MOBBS, DANIEL L. & JANET A.
CONOVER ROAD	0058	7.26	4					15C	TOWNSHIP OF COLTS NECK
CONOVER ROAD	0065	8	6.04			A-1	3.11	15C	TOWNSHIP OF COLTS NECK
CONOVER ROAD	0066	8	6.11			A-1	3.11	15C	TOWNSHIP OF COLTS NECK
CONOVER ROAD	0066	8	14					15C	TOWNSHIP OF COLTS NECK
2 CONOVER ROAD	0065	8	6.03			A-1	3.11	2	TAGANI, ZENAHID ZACK & TAGANOVIC, L
21 CONOVER ROAD	0101	14	9					3A	COOLEY III, JUSTUS H & NANCY J
21 CONOVER ROAD	0101	14	9	QFARM		A-1	3.04	3B	COOLEY III, JUSTUS H & NANCY J
25 CONOVER ROAD	0101	14	7			A-1		1	COOLEY, JUSTUS III & NANCY J
33 CONOVER ROAD	0101	14	4					2	FARBER, DYLAN GATES & BRENNER, ALYS
36 CONOVER ROAD	0066	8	8					1	36 CONOVER RD, LLC
37 CONOVER ROAD	0101	14	5					2	SAKOUTIS, NIKOLAS & CORRADO, TINA
40 CONOVER ROAD	0066	8	7					2	BERIONT, GREGORY D & SUSAN D
50 CONOVER ROAD	0066	8	10					15C	TOWNSHIP OF COLTS NECK FIRE CO. #2
60 CONOVER ROAD	0066	8	9					2	LAWTON, WILLIAM & KRISTEN
70 CONOVER ROAD	0065	8	2.03			A-1	3.11	15A	COLTS NECK BOARD OF EDUCATION

TAXING DISTRICT NO. 10 COLTS NECK

COUNTY NO. 13 MONMOUTH

PROPERTY LOCATION	PAGE NO.	BLOCK NO.	LOT NO.	LOT QUALIF.	ACCOUNT NO.	ZONE	TAX MAP	PROP CLASS	NAME OF OWNER
73 CONOVER ROAD	0031	7	7.03	QFARM		AG		3A	BIG BROOK FARM, LLC
73 CONOVER ROAD	0031	7	7.03			AG		3B	BIG BROOK FARM, LLC
76 CONOVER ROAD	0065	8	2.02			A-1	3.11	15A	COLTS NECK BOARD OF EDUCATION
100 CONOVER ROAD	0066	8	12					2	FEWER, CATHY A
104 CONOVER ROAD	0066	8	11					2	KEIFER, MARK D & MCARTHUR, DANA M
109 CONOVER ROAD	0060	7.30	1					2	CURTIS, TODD & NICOLLE
31 CONTINENTAL COURT	0089	12	24.01					2	KESSLER, SHERYL, TRUSTEE
32 CONTINENTAL COURT	0090	12	24.02					2	KELLY, BRIAN S & RITA L
35 CONTINENTAL COURT	0089	12	24					2	FRANK & LINDA SOLDI, LLC
COPPERLEAF LANE	0243	42	7.07			A1CL	5	15C	TOWNSHIP OF COLTS NECK
1 COPPERLEAF LANE	0243	42	7.01					2	KAPSASKIS, CHRISTOPHER & NICOLE
2 COPPERLEAF LANE	0243	42	7.06			A1CL	5	2	FEINGOLD, MARC & LEIZER, JULIE
3 COPPERLEAF LANE	0243	42	7.02			A1CL	5	2	REZK, SAMY & AMY
4 COPPERLEAF LANE	0243	42	7.05			A1CL	5	2	GRECO, JOHN S JR & LYNN S
5 COPPERLEAF LANE	0243	42	7.03			A1CL	5	2	OCCHIPINTI, JOHN JR ET AT
7 COPPERLEAF LANE	0243	42	7.04			A1CL	5	2	RODRIGUEZ, VANESSA
2 COUNTRY CLUB LANE	0115	17	10.15			AG	4	2	FAJNGOLD, ROMAN & ROSLYN
3 COUNTRY CLUB LANE	0118	17.01	10.25			AG	4	2	FINCH, VLADA
4 COUNTRY CLUB LANE	0115	17	10.14			AG	4	2	CRAFFY, CAZ L
5 COUNTRY CLUB LANE	0118	17.01	10.24			AG	4	2	MARTIREZ, DOLORES
6 COUNTRY CLUB LANE	0114	17	10.13			AG	4	2	FUTERMAN, BENJAMIN D & MICHELLE K
7 COUNTRY CLUB LANE	0118	17.01	10.23			AG	4	2	SALINAS, ROLAND & ALICIA
8 COUNTRY CLUB LANE	0114	17	10.12			AGCL	3.10	2	BROWN, JOHN & SANDS, ANITA
10 COUNTRY CLUB LANE	0114	17	10.11			AG	4	2	DELAURA, CHRISTOPHER J&MENEZES, MITA
11 COUNTRY CLUB LANE	0118	17.01	10.22			AG	4	2	TE, ROBERT & ROSIE
12 COUNTRY CLUB LANE	0114	17	10.10			AG	4	2	MASCHI, TONI
14 COUNTRY CLUB LANE	0114	17	10.09			AG	3.10	2	COHEN, JUSTIN&SCHWARTZ, MELISSA, ETAL
16 COUNTRY CLUB LANE	0114	17	10.08			AG	4	2	DELISO, JOHN D & ANN E
17 COUNTRY CLUB LANE	0118	17.01	10.21			AG	4	2	KOTECHE, NILESH K & GUL, SHEBA
18 COUNTRY CLUB LANE	0114	17	10.07			AGCL	3.10	2	JOHNSON, RALPH & ANGEL
20 COUNTRY CLUB LANE	0114	17	10.06			AG	4	2	THE REIZIS FAMILY REVOCABLE TRUST
21 COUNTRY CLUB LANE	0117	17.01	10.20			AG	3.10	2	TROMBETTA, SANTO & GIACOMA
22 COUNTRY CLUB LANE	0114	17	10.05			AG	4	2	PAYNE, MICHAEL C & WENDY M
25 COUNTRY CLUB LANE	0117	17.01	10.19			AG	3.10	2	DICESARE, DANIEL M. & MICHELLE
29 COUNTRY CLUB LANE	0117	17.01	10.18			AGCL	3.10	2	PALAZZOLA, VINCENT & STEPHANIE
35 COUNTRY CLUB LANE	0117	17.01	10.17			AGCL	3.10	2	BUFFALANO, ANTHONY & STELLA
1 COUNTRY MEADOW DRIVE	0177	33	2.15			AGCL	7.03	2	SAMSON, RONALD W. & DONNA M.
2 COUNTRY MEADOW DRIVE	0176	33	2.01					2	MAHAGAN, MICHAEL & KIMBERLEY A
3 COUNTRY MEADOW DRIVE	0177	33	2.14			A-1	7.03	2	SCHEPEL, CAROLE A
4 COUNTRY MEADOW DRIVE	0176	33	2.02					2	ATIK, TEDDY L.
5 COUNTRY MEADOW DRIVE	0177	33	2.13					2	MCINERNEY, STEPHEN & ROSE
6 COUNTRY MEADOW DRIVE	0176	33	2.03					2	PANTALEO JOSEPH & LAURA
7 COUNTRY MEADOW DRIVE	0176	33	2.12					2	KOWALSKI, MARCIN&SULLIVAN, ERINMARIE
8 COUNTRY MEADOW DRIVE	0176	33	2.04					2	MANNARINO, LOUIS
9 COUNTRY MEADOW DRIVE	0176	33	2.11					2	HARLAN, DAVID & SHERI
10 COUNTRY MEADOW DRIVE	0176	33	2.05			A-1	7.03	2	CORRENTE, PETER
11 COUNTRY MEADOW DRIVE	0176	33	2.10					2	LACALLE, JONATHAN & CHRISTINE
12 COUNTRY MEADOW DRIVE	0176	33	2.06					2	GOLDEN, GREGORY J & FRAN
14 COUNTRY MEADOW DRIVE	0176	33	2.07					2	SERGIOU, SOTIRIS & THEODORA
16 COUNTRY MEADOW DRIVE	0176	33	2.08					2	BAKSHI, HARMANJEET SINGH, ETAL
18 COUNTRY MEADOW DRIVE	0176	33	2.09					2	LIBERATORE, DERIK & LAUREN
COURT A	0226	41.01	105					15F	THE GRANDE @ COLTS NECK C/O COM MGT
COURT S	0237	41.02	124					15F	THE GRANDE @ COLTS NECK C/O COM MGT
4 CRAIG COURT	0006	1	63					2	DINATALE, DANIEL & ANNMARIE
5 CRAIG COURT	0006	1	67					2	KRUSE, HAROLD R & DOROTHY A
8 CRAIG COURT	0006	1	64					2	KRASZEWSKI, RICHARD & LINDA
9 CRAIG COURT	0006	1	66					2	SAAKE, BARBARA A
12 CRAIG COURT	0006	1	65					2	MCNAMARA, JONATHAN K R, ETAL
CREAMERY ROAD	0174	32	6					3B	CREAMERY ASSOCIATES, L.L.C.
CREAMERY ROAD	0179	33	27					1	EBJ ASSOCIATES, LLC C/O BROCK
CREAMERY ROAD	0180	33	31.11					15C	TOWNSHIP OF COLTS NECK
20 CREAMERY ROAD	0175	33	1	QFARM				3A	DABROWSKI, MARK
20 CREAMERY ROAD	0175	33	1			AG	7	3B	DABROWSKI, MARK
24 CREAMERY ROAD	0175	33	1.01					3A	RICHTEL, STEVEN D & JULIE P, TRUSTEE
24 CREAMERY ROAD	0175	33	1.01	QFARM		AG	7	3B	RICHTEL, STEVEN D & JULIE P, TRUSTEE
28 CREAMERY ROAD	0180	33	34					2	JCL REALTY LLC
33 CREAMERY ROAD	0173	32	2					2	POWELL, CECELIA
36 CREAMERY ROAD	0180	33	32					3B	SPINELLA FAMILY LLC

TAXING DISTRICT NO. 10 COLTS NECK

COUNTY NO. 13 MONMOUTH

PROPERTY LOCATION	PAGE NO.	BLOCK NO.	LOT NO.	LOT QUALIF.	ACCOUNT NO.	ZONE	TAX MAP	PROP CLASS	NAME OF OWNER
49 CREAMERY ROAD	0175	32	23					15C	TOWNSHIP OF COLTS NECK
52 CREAMERY ROAD	0180	33	31.10					2	MORIARTY, TIMOTHY & JEANETTE
53 CREAMERY ROAD	0174	32	4					2	METZ, LAWRENCE J, TRUSTEE
55 CREAMERY ROAD	0174	32	4.02					2	PETRUSZELLI, NICK & WENDY
56 CREAMERY ROAD	0179	33	30					2	CONHEENEY, CHRISTOPHER & GISELLE
57 CREAMERY ROAD	0174	32	4.01					2	TARAS, JOHN PATRICK
60 CREAMERY ROAD	0179	33	29					2	ZARO, DAVID
61 CREAMERY ROAD	0174	32	5					2	E. BROCK LIMITED PARTNERSHIP
68 CREAMERY ROAD	0179	33	28					2	FERRARE, KENNETH W & LAUREN S
73 CREAMERY ROAD	0175	32	20					2	EBJ ASSOCIATES, LLC % BROCK FARMS
8 CREST DRIVE	0044	7.09	1					2	PALMERSON, PHILIP M JR.
12 CREST DRIVE	0044	7.09	2					2	DYEVOICH, FRANK J SR & SPAGNUOLO, S
15 CREST DRIVE	0041	7.06	4					2	CARNEVALE, ANTHONY & DIANE D
16 CREST DRIVE	0044	7.09	3					2	O'CONNOR, GLEN & UNDERHILL, BRETT
19 CREST DRIVE	0041	7.06	3					2	WALSH, DANIEL
20 CREST DRIVE	0045	7.09	4					2	PECKO, DARIUSZ & CELINA
CREST RIDGE LANE	0247	44.01	5					15C	TOWNSHIP OF COLTS NECK
CREST RIDGE LANE	0248	44.01	6					15C	TOWNSHIP OF COLTS NECK
CRINE ROAD	0096	13	48					15C	TOWNSHIP OF COLTS NECK
4 CRINE ROAD	0100	13.01	5					2	REUTER, JAMES & ZAINO, ELIZABETH
8 CRINE ROAD	0100	13.01	4					2	ZAINO, JOSEPH P & VERONICA
12 CRINE ROAD	0100	13.01	3					2	MARK & NICOLETTA WASCO FAMILY, LLC
16 CRINE ROAD	0100	13.01	2					2	MANU, ADAM
20 CRINE ROAD	0100	13.01	13					2	RUDKO, ANDRIJ M
24 CRINE ROAD	0100	13.01	1					2	TIPTON, WILLIAM S & CHRISTINE F, TRUSTEE
28 CRINE ROAD	0094	13	19					2	MOOSVI, ABBAS A & KAREN VERNI
44 CRINE ROAD	0096	13	49					15C	TOWNSHIP OF COLTS NECK
49 CRINE ROAD	0032	7	7.11			AG	3	3B	FOLGORE, JOSEPH L & SANDRA
55 CRINE ROAD	0031	7	7.01	QFARM				3B	FOLGORE, JOSEPH L & SANDRA
60 CRINE ROAD	0093	13	2					2	PEREIRA, AIDA T
63 CRINE ROAD	0030	7	4.01					2	MUSCIO, ROBERT
64 CRINE ROAD	0093	13	3					2	FOSTER, WAYNE & WEBER, KELLY
68 CRINE ROAD	0093	13	1					2	DUGAN, MARTIN & KELSEY
84 CRINE ROAD	0082	11	14					2	IENTILE, JAMES R & SANDRA J
88 CRINE ROAD	0082	11	13					2	CONNELLY, TIM & JOANNA
92 CRINE ROAD	0082	11	11					2	DAVIS, KENNETH J II & ENGELKEN, KRI
99 CRINE ROAD	0030	7	3					3A	GIUNCO, JOHN A & JANET
99 CRINE ROAD	0030	7	3	QFARM		AG	3.07	3B	GIUNCO, JOHN A & JANET
116 CRINE ROAD	0082	11	5.01					2	SEMINARA, ALISON & ZELLERS, CARL
118 CRINE ROAD	0082	11	5					2	DONOFRIO, SARA STEWART
118 CRINE ROAD (REAR)	0082	11	6				A-1	4A	GK ENGLISHTOWN, LLC
120 CRINE ROAD	0081	11	4					2	COLLINS, PATRICIA & DONALD
141 CRINE ROAD	0026	6	11.02					2	141 CRINE ROAD, CO.
168 CRINE ROAD	0083	11	19					2	TITAN ALEXANDER, LLC
172 CRINE ROAD	0083	11	18					2	LEE, WAYNE
176 CRINE ROAD	0083	11	17					2	BENINATO, JAMES & CHRISTINE
181 CRINE ROAD	0030	7	3.01					15C	TOWNSHIP OF COLTS NECK
CROSS ROAD	0070	9	16					3B	NEW JERSEY-AMERICAN WATER SSC
CROSS ROAD	0073	9	64					15C	TOWNSHIP OF COLTS NECK
2 CROSS ROAD	0076	10	3					3B	GELFAND, TODD, TRUSTEES, ETAL
15 CROSS ROAD	0070	9	12					3A	AMDUR, RICHARD A & MARY P
15 CROSS ROAD	0070	9	12	QFARM		AG	6	3B	AMDUR, RICHARD A & MARY P
45 CROSS ROAD	0070	9	11					3A	AMDUR, RICHARD A. & MARY P.
45 CROSS ROAD	0070	9	11	QFARM				3B	AMDUR, RICHARD A. & MARY P.
50 CROSS ROAD	0076	10	7					2	NASTASI, THOMAS & ANDRICKSON, JOSEFINA
61 CROSS ROAD	0069	9	3.02				AG	3A	VACCARO, ALICE
61 CROSS ROAD	0069	9	3.02	QFARM				3B	VACCARO, ALICE
65 CROSS ROAD	0069	9	3.01					3A	NIMOH-ACHEAMPONG, RICHARD
65 CROSS ROAD	0069	9	3.01	QFARM				3B	NIMOH-ACHEAMPONG, RICHARD
69 CROSS ROAD	0069	9	3					2	GILL, BIKRAM S & JATINDER K
74 CROSS ROAD	0075	10	1.05			AG	6.03	3A	DEVINE, TIMOTHY & SARA
74 CROSS ROAD	0075	10	1.05	QFARM		AG	6.03	3B	DEVINE, TIMOTHY & SARA
1 CRUSIUS PLACE	0152	26	7					2	MARINAK, RADOVAN & VIKTORIA
5 CRUSIUS PLACE	0152	26	6					2	DECICCO, KATHLEEN & KEAN, MICHELLE
8 CRUSIUS PLACE	0151	24	6					2	CAPOSELLO, MICHAEL V & SANDRA
12 CRUSIUS PLACE	0151	24	7.01					2	WOJCIK, TIMOTHY D & ALMEIDA, ANGELA
15 CRUSIUS PLACE	0151	26	5					2	BRADLEY, MARGARET A
16 CRUSIUS PLACE	0151	24	5.01					2	UPADHYAYA, MADHAV PRAKASH & HEMALI

TAXING DISTRICT NO. 10 COLTS NECK

COUNTY NO. 13 MONMOUTH

PROPERTY LOCATION	PAGE NO.	BLOCK NO.	LOT NO.	LOT QUALIF.	ACCOUNT NO.	ZONE	TAX MAP	PROP CLASS	NAME OF OWNER
19 CRUSIUS PLACE	0151	26	4					2	FOURNIER, PAUL G & MARY J
20 CRUSIUS PLACE	0150	24	4					2	SANELLI, LINA
23 CRUSIUS PLACE	0152	26	18					2	BATTAGLIA, JOSEPH & ANN MARIE
24 CRUSIUS PLACE	0150	24	3					2	WEIGHELL, JOHN & CONSTANCE
27 CRUSIUS PLACE	0152	26	13					2	WISSMAN, ERIC TIMOTHY, ETAL
28 CRUSIUS PLACE	0150	24	2					2	KROECK, R & MANCINO V
31 CRUSIUS PLACE	0152	26	17					2	POLITO, SUSAN
32 CRUSIUS PLACE	0150	24	1					2	DANZI, ANTHONY G. & THERESA J.
35 CRUSIUS PLACE	0152	26	16					2	DOWNNEY, ROBERT
1 CULPEPER KEY	0224	41.01	74					2	PUGLIESI, PHILIP C & TERESA FERRERI
2 CULPEPER KEY	0225	41.01	87					2	HNAT, KATHERINE
3 CULPEPER KEY	0224	41.01	75					2	MCCOY, DONNA
4 CULPEPER KEY	0225	41.01	86					2	ROSSOTTO, CHARLES & CARMELA
5 CULPEPER KEY	0224	41.01	76					2	GROSIK, RICHARD A
6 CULPEPER KEY	0225	41.01	85					2	KARANIEWSKY, THOMAS A & LISA
7 CULPEPER KEY	0224	41.01	77					2	KRUCHER, MADLENA
8 CULPEPER KEY	0224	41.01	84					2	CIPRIANO, CRAIG & LISA
9 CULPEPER KEY	0224	41.01	78					2	FEDERICO, GARY & MICHELLE
10 CULPEPER KEY	0224	41.01	83					2	WEG, MARK & DAWN
11 CULPEPER KEY	0224	41.01	79					2	GARFIELD, JEREMY & KELLEY
12 CULPEPER KEY	0224	41.01	82					2	DEAN, RYAN & SAMANTHA
14 CULPEPER KEY	0224	41.01	81					2	IMBRIANO, MARIO & KIMBERLY
15 CULPEPER KEY	0224	41.01	80					2	CAREY, COLLEEN
1 CYPRESS WAY	0256	46	1.11			A-1	8.03	2	1 CYPRESS WAY, LLC
2 CYPRESS WAY	0256	46	1.10			A-1	8.03	2	HANNAN, KEITH W & CAROLE M
3 CYPRESS WAY	0256	46	1.09			A-1	8.03	2	HURTA, JAMES S
4 CYPRESS WAY	0256	46	1.08			A-1	8.03	2	ADJP REALTY LLC
5 CYPRESS WAY	0256	46	1.07			A-1	8.03	2	LAURO, PETER & DONNA
6 CYPRESS WAY	0256	46	1.06			A-1	8.01	2	STIEGLITZ, CLIFFORD
7 CYPRESS WAY	0256	46	1.05			A-1	8.03	2	SPENGLER, KAREN A
8 CYPRESS WAY	0256	46	1.04			A-1	8.03	2	MARCHESE, JAMES L
9 CYPRESS WAY	0256	46	1.03			A-1	8.03	2	TRIANO, MARK & MALLORY
8 DANA LANE	0195	35.01	5					2	FISHBERG, DAVID P & CAROL
12 DANA LANE	0195	35.01	6					2	GROSSMANN, JEFFREY P & JACQUELINE A
13 DANA LANE	0201	35.05	10					2	CRACOLICI, SCOTT & ANDREA
16 DANA LANE	0195	35.01	7					2	FREEDMAN, MITCHELL S & MELISSA
17 DANA LANE	0201	35.05	9					2	CATLETT, KRISTIN
20 DANA LANE	0195	35.01	8					2	SANTAMARIA, SYDNIE
21 DANA LANE	0201	35.05	8					2	MAYROSE, STEPHEN & COLLEEN
24 DANA LANE	0195	35.01	9					2	DE STEFANO, ANTHONY P & DEBRA
25 DANA LANE	0201	35.05	7					2	MONDELLA, STEPHEN & ANGELA
28 DANA LANE	0195	35.01	10					2	MANESIS, MARGO
29 DANA LANE	0200	35.05	6					2	HEALEY, WILLIAM H & KIM E
32 DANA LANE	0195	35.01	11					2	LENNON, JOHN R & SANTINI, ROSANNA
33 DANA LANE	0200	35.05	5					2	FABOZZI, JONATHAN & ADRIENNE D
36 DANA LANE	0195	35.01	12					2	DE LUCIA, MICHAEL & PATRICIA A
37 DANA LANE	0200	35.05	4					2	HOLLANDER, RACHEL & SHILLINGLAW, GR
40 DANA LANE	0195	35.01	13					2	MURPHY, PATRICK J & JUDITH A
41 DANA LANE	0200	35.05	3					2	FREED, MARY P
44 DANA LANE	0195	35.01	14					2	TRIPODI, ASHLEY & DIQUOLLO, THOMAS
45 DANA LANE	0200	35.05	2					2	MOSHAK, SERHIY & YANA
DARIEN CT & 5 POINT ROAD	0250	44.01	25					15C	TOWNSHIP OF COLTS NECK
7 DARIEN COURT	0251	44.02	5					2	MAMMANO, ERNEST & CARCO, DONNA
10 DARIEN COURT	0251	44.01	27					2	BOCCIPPPIO, FRANK W JR & SALLY ANN
18 DARIEN COURT	0250	44.01	26					2	SAVINO, MICHAEL & CHRISTINE
5 DARIEN CRT	0251	44.02	1					2	LUZZI, JEFFREY & SHANNAH BETH
4 DEBORAH DRIVE	0208	39.02	1					2	TROTTER, KATHLEEN & VANMATER, JOSEPH
5 DEBORAH DRIVE	0209	39.03	2					2	ZIEGLER, PAUL & CYNTHIA
16 DEBORAH DRIVE	0206	39	7					2	BROOKS, FULLER H III, & ALECIA
3 DEEP WOOD LANE	0099	13	91					2	NEWMAN, RICHARD J & CYNTHIA M
4 DEEP WOOD LANE	0099	13	85					2	CONIARIS, HARRY & ELENA
6 DEEP WOOD LANE	0099	13	86					2	HAMLIN, VIRGINIA
7 DEEP WOOD LANE	0099	13	90					2	BLASKOVICH, MICHAEL & SVETLANA
11 DEEP WOOD LANE	0099	13	89					2	SCIARRILLO, ANTHONY T & MELISSA A
12 DEEP WOOD LANE	0099	13	87					2	JOHNSTON, DONALD & JANET
16 DEEP WOOD LANE	0099	13	88					2	SEIP, JAMES & JANICE
1 DEEPWOOD LANE	0099	13	92					15C	TOWNSHIP OF COLTS NECK
2 DEEPWOOD LANE	0099	13	93					15C	TOWNSHIP OF COLTS NECK

TAXING DISTRICT NO. 10 COLTS NECK

COUNTY NO. 13 MONMOUTH

PROPERTY LOCATION	PAGE NO.	BLOCK NO.	LOT NO.	LOT QUALIF.	ACCOUNT NO.	ZONE	TAX MAP	PROP CLASS	NAME OF OWNER
6 DEERPATH LANE	0146	23	13.07					2	BERLINER, ANDREW J & JACQUELINE A
7 DEERPATH LANE	0146	23	13.08					2	JOYCE A & PAUL R DANIELE FAMILY IRR
10 DEERPATH LANE	0146	23	13.06					1	HI TECH DEVELOPMENT CORP
11 DEERPATH LANE	0146	23	13.09					2	SCARPA,BRIAN THOMAS&CHRISTEEN ZAKI
14 DEERPATH LANE	0146	23	13.05					2	GARFUNKLE, SAM
15 DEERPATH LANE	0146	23	13.10					2	FINI, FRANK & AMANDA
18 DEERPATH LANE	0146	23	13.04					2	JOSEPH M CAMMARATA LIVING TRUST
19 DEERPATH LANE	0147	23	13.11					2	DEBLASE, RICHARD & CATHERINE
22 DEERPATH LANE	0146	23	13.03					2	JORDAN, CHRISTOPHER & MARGARET M
23 DEERPATH LANE	0147	23	13.14					2	WALSH, TIMOTHY & PIRES, JULIANNE
26 DEERPATH LANE	0146	23	13.02					2	PICARELLO, JOSEPH F
27 DEERPATH LANE	0147	23	13.15					2	FITZPATRICK,ELIZABETH C QUAL RE GRT
30 DEERPATH LANE	0146	23	13.01					2	MURRAY, RICHARD & MICHELE
31 DEERPATH LANE	0147	23	13.16					2	PAUL RANIERI FAMILY IRREVOCABLE TRU
2 DEPUTY MINISTER DRIVE	0276	51	2.21			AGCL	10.5	2	PARMAR, KIRANPREET & NEELU
3 DEPUTY MINISTER DRIVE	0275	51	2.03					1	DUE PROCESS GOLF& HORSE STABLES,LLC
6 DEPUTY MINISTER DRIVE	0276	51	2.20			AGCL	10.5	2	BRAND, KARL & BARBARA
7 DEPUTY MINISTER DRIVE	0275	51	2.04			AG		1	DUE PROCESS GOLF& HORSE STABLES,LLC
10 DEPUTY MINISTER DRIVE	0276	51	2.19			AGCL		2	FASS, STEVEN & SUSAN
11 DEPUTY MINISTER DRIVE	0275	51	2.05			AGCL	10.5	2	JONES, DAVID & SONIA
14 DEPUTY MINISTER DRIVE	0276	51	2.18			AGCL	10.5	2	CLANCY, DERMOTT & DONNA
15 DEPUTY MINISTER DRIVE	0275	51	2.06			AGCL	10.5	2	WILEN, JOANN TRUSTEE
18 DEPUTY MINISTER DRIVE	0276	51	2.17			AGCL	10.5	2	LARSEN, DOROTHY
19 DEPUTY MINISTER DRIVE	0275	51	2.07			AGCL	10.5	2	SASSO, ANTHONY & ANN M.
22 DEPUTY MINISTER DRIVE	0276	51	2.16			AGCL	10.5	2	AVENDANO, GARY & BEVERLY
23 DEPUTY MINISTER DRIVE	0275	51	2.08					2	BLUMENKRANTZ, MARK & FRANI
26 DEPUTY MINISTER DRIVE	0276	51	2.15			AGCL	10.5	2	GORI, ALEX & TERESA
27 DEPUTY MINISTER DRIVE	0276	51	2.09					2	OSUNKWO, DAVID I & IFEYINWA
30 DEPUTY MINISTER DRIVE	0276	51	2.14			AGCL	10.5	2	GAVARIS, SPIRO & ELIZABETH
31 DEPUTY MINISTER DRIVE	0276	51	2.10			AGCL	10.5	2	TORPEY,BRIAN & BIANCO,CHARLES JR-TR
34 DEPUTY MINISTER DRIVE	0276	51	2.13			AGCL	10.5	2	KIRK, JAMES & KELLY
35 DEPUTY MINISTER DRIVE	0276	51	2.11					2	DUE PROCESS GOLF& HORSE STABLES,LLC
38 DEPUTY MINISTER DRIVE	0276	51	2.12			AGCL	10.5	2	SMITH, GEORGE P
1 DOGWOOD COURT	0024	6	9.08					2	LEE, CHOONG NAM & JUNG HEE
3 DOGWOOD COURT	0024	6	9.07					2	LARGEY, HENRY & KIMBERLY ANN
5 DOGWOOD COURT	0023	6	9.06					2	KOPKO, JON & MARY
11 DOWNING HILL LANE	0086	12	3					2	LATRENTA, DOUGLAS P & FELICIAL A
12 DOWNING HILL LANE	0086	12	3.10					2	FRASSETTI, ANTHONY & JOANNE
15 DOWNING HILL LANE	0086	12	3.01					2	15 DOWNING HILL LANE, CO.
16 DOWNING HILL LANE	0086	12	3.09			A-5		1	PRESTIGE PROPERTIES USA, LLC
19 DOWNING HILL LANE	0086	12	3.02					2	BOUDREAU,CHRISTOPHER&CZECOWICZ, B
20 DOWNING HILL LANE	0086	12	3.08					2	GALLO, VINCENT J & INGRID DAVIES
23 DOWNING HILL LANE	0086	12	3.03					2	GREENE, GERALDINE
24 DOWNING HILL LANE	0086	12	3.07					2	PAGLIARO, GINA & STEINEKE, THOMAS
27 DOWNING HILL LANE	0086	12	3.04					2	ZARANTONELLO, MARK & EMMA
28 DOWNING HILL LANE	0086	12	3.06					2	BASILE, BARBARA ANN
31 DOWNING HILL LANE	0086	12	3.05					2	IANNACONE, RONALD J
1 DRIFTWOOD LANE	0136	22	10.14			AG	4	3B	MEYER, STEVEN & AMY
2 DRIFTWOOD LANE	0135	22	10.01			AG	4	2	MOTTOLA, STEPHEN & JESSICA
5 DRIFTWOOD LANE	0136	22	10.13			AG	4	2	FAZZOLARI, NICHOLAS P
6 DRIFTWOOD LANE	0135	22	10.02			AG	4	2	LINQUITO, MATTHEW & AMY E
9 DRIFTWOOD LANE	0136	22	10.12			AG	4	2	DASILVA, GILBERTO JR & MARISSA
10 DRIFTWOOD LANE	0135	22	10.03			AG	4	2	HOUSS, JOSEPH D & CHERYL A
13 DRIFTWOOD LANE	0136	22	10.11			AG	4.04	2	MEYER, STEVEN & AMY
14 DRIFTWOOD LANE	0135	22	10.04			AG	4	2	DESIMONE FAMILY IRREVOCABLE TRUST
17 DRIFTWOOD LANE	0136	22	10.10			AG	4	2	BISWAS, NATASHA & FORDYCE, DAN
18 DRIFTWOOD LANE	0135	22	10.05			AG	4	2	PEPE, CHRISTOPHER J & MONACO, JESSI
21 DRIFTWOOD LANE	0135	22	10.09			AG	4.09	3A	CLEMENTE, CHRISTOPHER & RIMOLI, VAN
21 DRIFTWOOD LANE	0135	22	10.09			AG	4.09	3B	CLEMENTE, CHRISTOPHER & RIMOLI, VAN
22 DRIFTWOOD LANE	0135	22	10.06	QFARM		AGCL	4	2	BUCCI, JOSEPH L & DANIELLE
26 DRIFTWOOD LANE	0135	22	10.07			AG	4	2	PARK LIVING TRUST
30 DRIFTWOOD LANE	0135	22	10.08			AG	4	2	KLEIN, JEREMY & OLGA
2 DUBIN DRIVE	0253	45	5.18			A-1	5	3B	73 MERCER MANAGEMENT LLC C/O STAUB
1 DUCHESS COURT	0036	7.02	35.03			A-1	1.01	2	THE ADINA R CALE REVOCABLE TRUST
2 DUCHESS COURT	0036	7.02	35.01			A-1	1.01	2	MARZO, PATRICK & GINA
3 DUCHESS COURT	0036	7.02	35.02			A-1	1.01	2	NAG, DEBASHIS & MONA
2 DUKE PASS	0223	41.01	67					2	DI MEO, ANGELA & RAFFAELE
4 DUKE PASS	0223	41.01	68					2	KATZ, STACEY & ZALEWITZ, STEVEN M

TAXING DISTRICT NO. 10 COLTS NECK

COUNTY NO. 13 MONMOUTH

PROPERTY LOCATION	PAGE NO.	BLOCK NO.	LOT NO.	LOT QUALIF.	ACCOUNT NO.	ZONE	TAX MAP	PROP CLASS	NAME OF OWNER
6 DUKE PASS	0223	41.01	69					2	MCPHERSON, MILES & GRASSO, CHELSEA
8 DUKE PASS	0223	41.01	70					2	BOHM, LINDA
10 DUKE PASS	0224	41.01	71					2	MCMULLIN, DANA F
12 DUKE PASS	0224	41.01	72					2	CLEMENTE, KIMBERLY
14 DUKE PASS	0224	41.01	73					2	LOPRESTI, CARMINE A, TRUSTEE
DUTCH LANE ROAD	0087	12	4					15C	TOWNSHIP OF COLTS NECK
72 DUTCH LANE ROAD	0090	12	26					2	SCOTT, SUZANNE M & TRUCILLO, MICHAEL
81 DUTCH LANE ROAD	0082	11	15					2	MERENDINO, RICCI & LORI
85 DUTCH LANE ROAD	0082	11	16					2	LOPRESTI, CLAUDIO ANTHONY
89 DUTCH LANE ROAD	0084	11	39					2	DAVIS, KENNETH J & SUSAN R
93 DUTCH LANE ROAD	0082	11	12					2	RUIZ, LUIS & LISANDRA JIMENEZ
97 DUTCH LANE ROAD	0082	11	10					2	MENAKE, LORRAINE M
101 DUTCH LANE ROAD	0083	11	21					2	ROSSO, RICHARD ANTHONY & MICHELE
105 DUTCH LANE ROAD	0082	11	9					2	MILON, JILL B & JOSEPH A
109 DUTCH LANE ROAD	0083	11	22					2	BERNSTEIN, HOWARD & NAN
135 DUTCH LANE ROAD	0081	11	3.01					2	FICSOR, STEPHEN P & NATALIE P
151 DUTCH LANE ROAD	0081	11	3.02			AG	3.08	2	151 DUTCH LANE ROAD, LLC
1 EAGLENEST ROAD	0019	5	15					2	RETIG, SETH JASON & DARA MARAIKE
2 EAGLENEST ROAD	0019	5	10					2	SAKOUTIS, JOHN JR & JENNIFER
5 EAGLENEST ROAD	0019	5	14.01					2	CORRENTE, KIMBERLY M & MCKEON, JOSE
6 EAGLENEST ROAD	0019	5	11					2	DEL ROSSO, RUSSELL A & SHERRY A
9 EAGLENEST ROAD	0019	5	14					2	O'NEILL, BRIAN & LAUREN
10 EAGLENEST ROAD	0019	5	12					2	COSTA, JOHN A & MARIE
11 EAGLENEST ROAD	0018	5	1.06			AG	6.08	3A	DIAZ, JUAN CARLOS & MARTHA GALEANO
11 EAGLENEST ROAD	0018	5	1.06	QFARM		A-1	6.08	3B	DIAZ, JUAN CARLOS & MARTHA GALEANO
13 EAGLENEST ROAD	0018	5	1.05			A-1	6.08	2	SALSANO, ANDREW & EMILY
14 EAGLENEST ROAD	0019	5	13					2	GANNA, JORGE A & ROSEMARIE B
18 EAGLENEST ROAD	0018	5	1.02			A-1	6.08	2	AUTOVINO, ENRICO & ROSANN
21 EAGLENEST ROAD	0018	5	1.04			A-1	6.08	2	HABIB, TONI
22 EAGLENEST ROAD	0018	5	1.03			A-1	6.08	2	BETANCOURT, DINA M.
2 EDGEWOOD COURT	0215	41	28					2	GIANCHETTA, ARLENE J & DONALD
4 EDGEWOOD COURT	0215	41	28.01					2	CAMPBELL, NEAL B & BARBARA L
6 EDGEWOOD COURT	0215	41	28.02					2	FORSYTH, DOUGLAS H
8 EDGEWOOD COURT	0215	41	28.03					2	CISKOWSKI, MICHAEL & KERRI
1 EVERGREEN LANE	0068	9	2.11			AG	6.07	2	RESCH, EDWARD J I& JUNE M
2 EVERGREEN LANE	0068	9	2.03			AG	6.07	2	VOLSHTEYN, BORIS & INNA
5 EVERGREEN LANE	0068	9	2.10			AG	6.07	2	ALROMHEIN, LAMIS
6 EVERGREEN LANE	0068	9	2.04			AGCL	6.07	2	OTTRANDO, MICHAEL & LAUREN
9 EVERGREEN LANE	0068	9	2.09			AG	6.07	2	LEVINTOV, NIKOLAY & ALYSSA G
10 EVERGREEN LANE	0068	9	2.05			AG	6.07	2	SHAPIRO, ALEXANDER & ELENA
14 EVERGREEN LANE	0068	9	2.06			AG	6.07	2	ELGORT, VLADIMIR & STELLA
15 EVERGREEN LANE	0069	9	2.14			AG	6.07	3A	PATEL, SAHIL RAJESH & KASINATHAN, N
15 EVERGREEN LANE	0069	9	2.14	QFARM		AG	6.07	3B	PATEL, SAHIL RAJESH & KASINATHAN, N
16 EVERGREEN LANE	0068	9	2.07			AG	6.07	2	SVERDLOV, ANYA
1 EXETER PASS	0223	41.01	65					2	THOMAS, NOAH
2 EXETER PASS	0222	41.01	46					2	AIELLO, JACQUELYN
3 EXETER PASS	0223	41.01	64					2	CHRISTOPHER, SAM
4 EXETER PASS	0222	41.01	47					2	PEPIN, SARAH
5 EXETER PASS	0223	41.01	63					2	SMITH, JAMES D JR & PAMELA R
6 EXETER PASS	0222	41.01	48					2	TAN, WARREN S & MASTROENI, JOSEPH A
7 EXETER PASS	0223	41.01	62					2	JANIW, ANDREW W & COLLEEN A
8 EXETER PASS	0222	41.01	49					2	BRENNAN, PATRICK DEAN & BRUNNER, SI
9 EXETER PASS	0223	41.01	61					2	KLUG, BRADLEY SCOTT & SOBEL, JENNA
10 EXETER PASS	0222	41.01	50					2	REINHARDT, JOHN F
11 EXETER PASS	0223	41.01	60					2	SUAREZ, YVELISSE
12 EXETER PASS	0222	41.01	51					2	FORTUNE FUNDING GROUP, LLC
14 EXETER PASS	0222	41.01	52					2	BACHONSKI, ROBERT M & ROSELLE L
15 EXETER PASS	0223	41.01	59					2	LIN, XIAO BING
16 EXETER PASS	0222	41.01	53					2	DAVINO, DAVID & MOSELLO, BRYNN
17 EXETER PASS	0223	41.01	58					2	TAGLIERI, GLENN E & JUDITH D
18 EXETER PASS	0222	41.01	54					2	LAM, CHI K & CHRISTINA H
19 EXETER PASS	0223	41.01	57					2	DUDDY, PHILIP M & LAURA A
20 EXETER PASS	0222	41.01	55					2	PETRINI, BENNY & SUZANNE
22 EXETER PASS	0222	41.01	56					2	MORELLO, ROBERT
3 FAIRWAY EAST	0083	11	20					2	ALWELL, KEVIN J & EMILY J
4 FAIRWAY EAST	0084	11.01	1					2	SERHUS, LOWELL L & JUDITH E
7 FAIRWAY EAST	0083	11	23					2	PAWLAK, MATHEW M & DANA M
8 FAIRWAY EAST	0084	11.01	2					2	BOONE, DANIEL M & DOROTHY

TAXING DISTRICT NO. 10 COLTS NECK

COUNTY NO. 13 MONMOUTH

PROPERTY LOCATION	PAGE NO.	BLOCK NO.	LOT NO.	LOT QUALIF.	ACCOUNT NO.	ZONE	TAX MAP	PROP CLASS	NAME OF OWNER
11 FAIRWAY EAST	0083	11	24					2	POLLITTO, VINCENT & TONI ANN
12 FAIRWAY EAST	0084	11.01	3					2	DUBOLSKY, JOHN & PATRICIA
15 FAIRWAY EAST	0083	11	25					2	MOLLOY, STEPHEN G
16 FAIRWAY EAST	0084	11.01	4					2	CARUSO, STEPHANIE & JOHN
19 FAIRWAY EAST	0083	11	26					2	LAROSA, JOHN & MARGARET
20 FAIRWAY EAST	0084	11.01	5					2	KILEY FAMILY LIVING TRUST (2006)
23 FAIRWAY EAST	0083	11	27					2	SCHIFANO, CHARLES & VALERIE
27 FAIRWAY EAST	0083	11	28					2	MERETSKY, ALLEN & MICHELLE
28 FAIRWAY EAST	0084	11	32					2	RANIERI, PAUL
31 FAIRWAY EAST	0083	11	29					2	BIANCHI, MAIER J & ELIZABETH D
35 FAIRWAY EAST	0083	11	30					2	35 FAIRWAY EAST, CO.
39 FAIRWAY EAST	0084	11	31					2	HAYNES, PAUL T II & MICHELE N
3 FAIRWAY WEST	0085	11.01	11					2	MADDERN, MARISSA & RYAN
4 FAIRWAY WEST	0084	11	38					2	FRIEDAUER, WALTER
7 FAIRWAY WEST	0085	11.01	10					2	BOOR, HAPPY J & BLANCA P
8 FAIRWAY WEST	0084	11	37					2	ORSINI, EILEEN W
11 FAIRWAY WEST	0085	11.01	9					2	VENA, JOHN & LAURI
12 FAIRWAY WEST	0084	11	36					2	ENDLICHER, ROBERT & LOVE, CATHERINE
15 FAIRWAY WEST	0085	11.01	8					2	ALAGNA, WENDY R
16 FAIRWAY WEST	0084	11	35					2	FITZPATRICK, JAMES P & SUE L
19 FAIRWAY WEST	0085	11.01	7					2	METZGER, SARAH R
20 FAIRWAY WEST	0084	11	34					2	MCQUEEN, ANDREW J & KRISTEN
23 FAIRWAY WEST	0085	11.01	6					2	FERRAIOLA, MARY, ETAL, TRUSTEES
24 FAIRWAY WEST	0084	11	33					2	MADDEN, KENNETH V & ARLENE CRANWELL
1 FARMGATE ROAD	0248	44.01	7					15C	TOWNSHIP OF COLTS NECK
2 FARMGATE ROAD	0251	44.01	30					15C	TOWNSHIP OF COLTS NECK
3 FARMGATE DRIVE	0249	44.01	11					2	SHEEHAN, BARBARA B
4 FARMGATE DRIVE	0251	44.01	29					2	MERCER, JEFFREY & LOMBARDY, NICOLE
6 FARMGATE DRIVE	0251	44.01	28					2	FRYSTOCK, THOMAS B JR & LYNN K
7 FARMGATE DRIVE	0249	44.01	12					2	SERRO, JOHN A & PATRICIA
11 FARMGATE DRIVE	0250	44.01	13					2	DIANA, ANTHONY & JAMI
15 FARMGATE DRIVE	0250	44.01	14					2	DAMMANN, KENNETH S JR
16 FARMGATE DRIVE	0251	44.02	2					2	BISHOP, BRADLEY E & SHAWNA K
19 FARMGATE DRIVE	0250	44.01	15					2	CHIZMADIA, ANDREW F & PATRICIA A
20 FARMGATE DRIVE	0251	44.02	3					2	HAWRYLAK, JASON R & ALICIA MARIE RA
23 FARMGATE DRIVE	0250	44.01	16					2	FREE, BRIAN & GERALDINE
27 FARMGATE DRIVE	0250	44.01	17					2	MAGER, JAMES A & DEVANEY, KRISTA
2 FEDERAL KEY	0220	41.01	39					2	GRANDE CONDO PORTFOLIO, LLC
4 FEDERAL KEY	0220	41.01	39.02					15F	GRANDE CONDO PORTFOLIO, LLC
6 FEDERAL KEY	0220	41.01	39.03					2	WHITE, KEVIN P
8 FEDERAL KEY	0220	41.01	39.01					2	GUCKENGERGER, MARY
10 FEDERAL KEY	0220	41.01	40					2	BLASUCCI, LAURA
12 FEDERAL KEY	0220	41.01	40.02					2	TIMMONS, KAREN
14 FEDERAL KEY	0220	41.01	40.03					2	POYNER, ELEONORA
16 FEDERAL KEY	0220	41.01	40.01					2	JOHANSEN, ERIC S
18 FEDERAL KEY	0220	41.01	41					2	FREDDA, SHERYL A.
20 FEDERAL KEY	0220	41.01	41.02					2	PERDOMO, MARIBEL E
22 FEDERAL KEY	0221	41.01	41.03					2	LEONARDO, ANN
24 FEDERAL KEY	0220	41.01	41.01					2	BORAWSKI, SHELLY
26 FEDERAL KEY	0221	41.01	42					2	MORRIS, VICTORIA
28 FEDERAL KEY	0221	41.01	42.02					2	SCIMECA, FRANCES
30 FEDERAL KEY	0221	41.01	42.03					2	SKELTON, AMY J
32 FEDERAL KEY	0221	41.01	42.01					2	PACIFICO, JANICE
34 FEDERAL KEY	0221	41.01	43					15C	ZANOBI, MARIANNA
36 FEDERAL KEY	0221	41.01	43.02					2	O'PRANDY, RYAN J
38 FEDERAL KEY	0221	41.01	43.03					2	TORRIERO, ROBIN
40 FEDERAL KEY	0221	41.01	43.01					2	COOK, DOROTHY E
42 FEDERAL KEY	0221	41.01	44					2	WOODS, JACQUELINE S
44 FEDERAL KEY	0221	41.01	44.02					2	KHAZIN, VADIM & VERA PODKAMENNAYA
46 FEDERAL KEY	0221	41.01	44.03					2	WESTENDORF, DEANNA
48 FEDERAL KEY	0221	41.01	44.01					2	RODA, LAUREN
50 FEDERAL KEY	0221	41.01	45					15F	GRANDE CONDO PORTFOLIO, LLC
52 FEDERAL KEY	0222	41.01	45.02					15F	GRANDE CONDO PORTFOLIO, LLC
54 FEDERAL KEY	0222	41.01	45.03					2	GRANDE CONDO PORTFOLIO, LLC
56 FEDERAL KEY	0222	41.01	45.01					15F	GRANDE CONDO PORTFOLIO, LLC
1 FERNWOOD COURT	0043	7.07	26					2	GAGGI, FRANK & LINDA
2 FERNWOOD COURT	0043	7.07	25					2	FONTE, MATTHEW J & CAROLYN S
5 FERNWOOD COURT	0042	7.07	16.01					2	LUCCHESE, MICHELE

TAXING DISTRICT NO. 10 COLTS NECK

COUNTY NO. 13 MONMOUTH

PROPERTY LOCATION	PAGE NO.	BLOCK NO.	LOT NO.	LOT QUALIF.	ACCOUNT NO.	ZONE	TAX MAP	PROP CLASS	NAME OF OWNER
6 FERNWOOD COURT	0043	7.07	24					2	BARASKY, BRIAN N & JUNIPER E
1 FIRESIDE DRIVE	0125	21	3.24					2	ZASOWSKI, MICHAEL & NANCY
2 FIRESIDE DRIVE	0123	21	3.01					2	ROGERS, KENNETH F JR
3 FIRESIDE DRIVE	0124	21	3.16					2	STEFFEN, PETER & ZARIDYANSKY, KATRIN
6 FIRESIDE DRIVE	0123	21	3.02					2	COPPA, ANDREW & ALEXA
7 FIRESIDE DRIVE	0124	21	3.15		01400621			2	GIUFFRIDA, THOMAS S & JANET M
10 FIRESIDE DRIVE	0123	21	3.03			A-1	6.09	15F	IACONO, VINCENT A & ELIZABETH
14 FIRESIDE DRIVE	0123	21	3.04					2	EDINGTON, BRUCE S & DONNA L
18 FIRESIDE DRIVE	0123	21	3.05					2	OWENS, RONALD CHRISTOPHER & COLETTE, N
22 FIRESIDE DRIVE	0123	21	3.06					2	PIERCE, KEVIN & JENNA
26 FIRESIDE DRIVE	0123	21	3.07					2	KALBROSKY, BRUCE & ANGELA
FIVE POINT ROAD	0215	41	29					15C	COLTS NECK TOWNSHIP
50 FIVE POINT ROAD	0215	41	31					15C	TOWNSHIP OF COLTS NECK
59 FIVE POINT ROAD	0243	43	1					15A	FREEHOLD REG HG SCHOOL DIST BD ED
60 FIVE POINT ROAD	0214	41	13					2	MCGRATH, KEITH & LAURIE
77 FIVE POINT ROAD	0245	43	16					2	PIZZONIA, NICHOLAS & ANDERSON, MARC
81 FIVE POINT ROAD	0245	43	15					2	LAZARD SPOCK, LLC
87 FIVE POINT ROAD	0244	43	2.03			AG	5	15C	TOWNSHIP OF COLTS NECK
88 FIVE POINT ROAD	0214	41	14					2	SOMMA, RALPH & LAURIE
92 FIVE POINT ROAD	0215	41	27					2	CABAN, CASSIDY
93 FIVE POINT ROAD	0244	43	3					2	TESORO PASSEGGIATA, LLC
96 FIVE POINT ROAD	0213	41	5					2	DEAN, ALICE H.
100 FIVE POINT ROAD	0213	41	6					2	LANZA, GARY J & ANN
104 FIVE POINT ROAD	0214	41	11					2	CERULLO, VINCENT ANDREW
105 FIVE POINT ROAD	0244	43	4					3B	MIAAJP LIMITED PARTNERSHIP
109 FIVE POINT ROAD	0245	43	5.01					2	SESSA, MARIO & IRENE & ADELE M
121 FIVE POINT ROAD	0244	43	5					3A	MIAAJP LIMITED PARTNERSHIP
121 FIVE POINT ROAD	0244	43	5	QFARM				3B	MIAAJP LIMITED PARTNERSHIP
136 FIVE POINT ROAD	0216	41.01	5.13			AG	5.01	3A	PRANCING HORSE STABLES, LLC
136 FIVE POINT ROAD	0216	41.01	5.13	QFARM		AG	5.06	3B	PRANCING HORSE STABLES, LLC
140 FIVE POINT ROAD	0216	41.01	6					2	SIMONSON, KAREN ANN
141 FIVE POINT ROAD	0246	43.01	7					2	KURTZ, GLEN T. & NANCY J.
145 FIVE POINT ROAD	0246	43.01	3					2	KURTZ, LUCILLE B
149 FIVE POINT ROAD	0246	43.01	2					2	DRITSAS, PAUL C & ELIZABETH T
153 FIVE POINT ROAD	0246	43.01	1					2	LUCAS, TIAGO
157 FIVE POINT ROAD	0247	44.01	2					2	PERLMAN, CLAYTON K, TRUSTEE
173 FIVE POINT ROAD	0247	44.01	3					2	O'DWYER, PATRICK J & LAURA
181 FIVE POINT ROAD	0247	44.01	4.01			A1	5.01	2	SAGER, KATHLEEN
188 FIVE POINT ROAD	0243	42	6					2	MCMAHON, KEVIN R & NANCY
189 FIVE POINT ROAD	0247	44.01	4.02			A1	5.01	2	NUZZO, VINCENT & JENNIFER
FLOCK ROAD	0171	31	1.04			AG	7	3B	REHM, RICHARD W.
50 FLOCK ROAD	0115	17	10.16			AG	3.10	4A	PEGASUS PROPERTIES, L.L.C.
87 FLOCK ROAD	0172	31	18					2	ORGO, THOMAS III & JENNINE
95 FLOCK ROAD	0171	31	1.01			A-G	04	2	SHEBELL, RAYMOND
3 FOREST WAY	0147	23	13.12					2	HOGAN, THOMAS
5 FOREST WAY	0147	23	13.13					2	BENNETT, BRUCE W & DONNA M
2 FOX HEDGE ROAD	0059	7.26	22					2	SFAYER, JAMES S
3 FOX HEDGE ROAD	0058	7.26	5					2	LEBER, JAMES M & KATHLEEN M
5 FOX HEDGE ROAD	0058	7.26	6					2	WARNKE, EDWARD J & JULIE E
8 FOX HEDGE ROAD	0059	7.26	21					2	BARTONY, ALAN P & BARBARA L
9 FOX HEDGE ROAD	0058	7.26	7					2	CHOPRA, VINAY
12 FOX HEDGE ROAD	0059	7.26	20					2	CINIGLIA, JENNIFER & LOUIS
15 FOX HEDGE ROAD	0058	7.26	8					2	SILVESTRO, LAWRENCE & SCOLARO, ANNA
16 FOX HEDGE ROAD	0059	7.26	19					2	CARUSO, VINCENZO & KATHLEEN
17 FOX HEDGE ROAD	0058	7.26	9					1	ROZIN, KATELYN & DMITRY
20 FOX HEDGE ROAD	0059	7.26	18					2	DOWNING, DENNIS JR & TRACY ERIN
21 FOX HEDGE ROAD	0058	7.26	10					2	CILENTI, GIUSTINO & KRISTI
24 FOX HEDGE ROAD	0059	7.26	17					2	CRUDELE, JOHN & PATRICIA
25 FOX HEDGE ROAD	0058	7.26	11					2	CRONIN, MICHAEL J & BARBARA A
28 FOX HEDGE ROAD	0058	7.26	16					2	SUZANNE E RUSSELL REVOCABLE TRUST
29 FOX HEDGE ROAD	0058	7.26	12					2	GRIECO, GENE & TRACY
33 FOX HEDGE ROAD	0058	7.26	13					2	MOSKOWITZ, JANET
37 FOX HEDGE ROAD	0058	7.26	14					2	NANCY ELLEN BARNETT FAMILY TRUST
41 FOX HEDGE ROAD	0058	7.26	15					2	GRANT, CHRISTINE B
1 FREEMONT LANE	0157	29	9.05					3A	HERZOG, DAVID M & LENTINE, GWENN, TRUSTE
1 FREEMONT LANE	0157	29	9.05	QFARM		AG	4.01	3B	HERZOG, DAVID M & LENTINE, GWENN, TRUSTE
7 FREEMONT LANE	0157	29	9.04					2	LEE, CHI IL & WHA SUN
8 FREEMONT LANE	0157	29	9.02					3A	QUAGLIA, CARL & LUCKHARDT, LESLEY

TAXING DISTRICT NO. 10 COLTS NECK

COUNTY NO. 13 MONMOUTH

PROPERTY LOCATION	PAGE NO.	BLOCK NO.	LOT NO.	LOT QUALIF.	ACCOUNT NO.	ZONE	TAX MAP	PROP CLASS	NAME OF OWNER
8 FREEMONT LANE	0157	29	9.02	QFARM				3B	QUAGLIA, CARL & LUCKHARDT, LESLEY
14 FREEMONT LANE	0157	29	9.03					2	SCANELLI, VINCENT & GINA
3 FULFILLING MILL LANE	0065	8	6.05		10021	A-1	3.11	2	CHEREMOSHNYUK, ALEXANDER & ALLA
4 FULFILLING MILL LANE	0065	8	6.10		10021	A-1	3.11	2	SUMUL & SIMA RAVAL TRUST
7 FULFILLING MILL LANE	0065	8	6.06		10021	A-1	3.11	2	RONCA, WILLIAM
8 FULFILLING MILL LANE	0065	8	6.09		10021	A-1	3.11	2	ZAMEL, LAITH & HUSAINI, LANA AL
15 FULFILLING MILL LANE	0065	8	6.07		10021	A-1	3.11	2	PRIOLA, THOMAS J & JEAN M TOMASELLI
19 FULFILLING MILL LANE	0065	8	6.08			A-1	3.11	2	PANDEY, RICHAS S
1 GAITWAY DRIVE	0025	6	9.26					2	PARDEE, DEREK & LINDA D
2 GAITWAY DRIVE	0023	6	9.02					2	WEBER, ASTRID & GARY, TRUSTEES
4 GAITWAY DRIVE	0023	6	9.03					2	SANTOS, EMILIO JR & DEBORAH E
GALLOPING HILL ROAD	0208	39.01	9					4A	NEW JERSEY-AMERICAN WATER SSC
76 GALLOPING HILL ROAD	0207	39.01	1					2	BAKER, GERALD D & PEGGY
77 GALLOPING HILL ROAD	0209	39.03	1					2	SCHWAGER, MICHAEL M & FARRELL MICHELE
80 GALLOPING HILL ROAD	0207	39.01	2					2	BASELICE, ANTHONY & JANICE
81 GALLOPING HILL ROAD	0208	39.02	2					2	BARONE, MICHAEL & AMYANNE
84 GALLOPING HILL ROAD	0207	39.01	3					2	BERNAL, ANDREW & LOBUGLIO, ALESSAND
85 GALLOPING HILL ROAD	0208	39.02	3					2	85 GALLOPING HILL, LLC
88 GALLOPING HILL ROAD	0208	39.01	4					2	MURRAY, MICHAEL W JR
89 GALLOPING HILL ROAD	0208	39.02	7					2	KLATSKY, ALAN M & MAXINE
92 GALLOPING HILL ROAD	0208	39.01	5					2	HALL, GAIL A
93 GALLOPING HILL ROAD	0208	39.02	8					2	SOMMERHALTER, MICHAEL & SARA
96 GALLOPING HILL ROAD	0208	39.01	6					2	CAPARDI, GINA & ALVAREZ, DEMITRIUS
97 GALLOPING HILL ROAD	0209	39.02	9					2	SCHELL, JENNIFER & BRIAN
100 GALLOPING HILL ROAD	0208	39.01	7					2	HARRIS, TIMOTHY & LAURA
101 GALLOPING HILL ROAD	0206	39	6.11			AG	10	2	SUES, JARRET & NOELLE
104 GALLOPING HILL ROAD	0208	39.01	8					2	LUBNIEWSKI, TIMOTHY & KATHRYN
105 GALLOPING HILL ROAD	0206	39	6.12			AG	10	3A	GALLOPING HILL FARM LLC
105 GALLOPING HILL ROAD	0206	39	6.12	QFARM		AG	10	3B	GALLOPING HILL FARM LLC
108 GALLOPING HILL ROAD	0206	39	6.13			AG	10	2	DUBINSKIY, VIKTOR & ELLEN, ETAL
4 GEORGETOWN ROAD	0042	7.07	8					2	PERRINE, EDWARD R & KRISTINE M
8 GEORGETOWN ROAD	0042	7.07	9					2	ASTUTO, THOMAS & JANINE
9 GEORGETOWN ROAD	0045	7.10	8					2	KARL, TERRY J & ELLEN S
12 GEORGETOWN ROAD	0042	7.07	10					2	165 CONDO 12, KEANSBURG, LLC
15 GEORGETOWN ROAD	0045	7.10	7					2	ZEFFERINO, MADDALENA
16 GEORGETOWN ROAD	0042	7.07	11					2	PETRI, JANE M
17 GEORGETOWN ROAD	0045	7.10	6					2	CONNIFF, MICHAEL V & JACUELINE M
20 GEORGETOWN ROAD	0042	7.07	12					2	DENZER, TERRY W & BERTHA A
21 GEORGETOWN ROAD	0045	7.10	5					2	DUFFY, AGNES P
25 GEORGETOWN ROAD	0045	7.10	4					2	MAJOR, JUDITH E FINO
28 GEORGETOWN ROAD	0046	7.11	5					2	MCGOVERN, BRIAN & CARRIE
29 GEORGETOWN ROAD	0045	7.10	3					2	KILLEEN, GEORGE A & JILL E
32 GEORGETOWN ROAD	0046	7.11	6					2	GITTLESON, NORMAN E & MARY R
33 GEORGETOWN ROAD	0045	7.10	2					2	SPALLANZANI, LAWRENCE A & MARY C
3 GLENWOOD ROAD	0005	1	59					2	GENOVESE, SEVERINO
4 GLENWOOD ROAD	0012	1.01	41					2	LINDSAY, DAVID & CONSTANCE D
8 GLENWOOD ROAD	0012	1.01	42					2	FENLIN, RODGER HELLER
12 GLENWOOD ROAD	0003	1	21					2	SHAFFER, BYRON H. & PHYLLIS
13 GLENWOOD ROAD	0005	1	58					2	SANTORELLI, JOHN & DELUCA, ROSE M
16 GLENWOOD ROAD	0003	1	22					2	MAIDA, PHILIP III & KRISTEN
17 GLENWOOD ROAD	0005	1	57					2	WASSERMAN, YAAKOV & BRENDA
20 GLENWOOD ROAD	0003	1	23					2	FIorentini, MARIO C & JENNA M
21 GLENWOOD ROAD	0005	1	56					2	MESSINA, JOHN P SR & GINA M
24 GLENWOOD ROAD	0003	1	24					2	HRYMACK, KYLE & ELENA
25 GLENWOOD ROAD	0005	1	55					2	MORGAN, MATTHEW P & ASHLEY
27 GLENWOOD ROAD	0005	1	54					15C	TOWNSHIP OF COLTS NECK
28 GLENWOOD ROAD	0003	1	25					2	VIEIRA, JOSE J & CRISTINA M
29 GLENWOOD ROAD	0005	1	53					2	LAING, WILLIAM & BARBARA
32 GLENWOOD ROAD	0003	1	26					2	SCILLA, MARITZA
33 GLENWOOD ROAD	0005	1	50					2	POLITO, JOHN PATRICK, TRUSTEE
36 GLENWOOD ROAD	0003	1	27					2	ORENS, NATHANIEL LEO & KATHLEEN MAR
37 GLENWOOD ROAD	0005	1	49					2	MESSINA, ANTHONY & JOSEPHINE
40 GLENWOOD ROAD	0003	1	28					2	OLCHASKEY, RICHARD
41 GLENWOOD ROAD	0004	1	44					2	EDGAR, DIANE M
44 GLENWOOD ROAD	0003	1	29					2	LERNER, KENNETH S
45 GLENWOOD ROAD	0004	1	43					2	SIGNORE, MATTHEW S JR & CHRISTINA M
48 GLENWOOD ROAD	0003	1	30					2	SELIBER, JAY B
49 GLENWOOD ROAD	0004	1	40					2	PARAS, PETER & LILLIANN

TAXING DISTRICT NO. 10 COLTS NECK

COUNTY NO. 13 MONMOUTH

PROPERTY LOCATION	PAGE NO.	BLOCK NO.	LOT NO.	LOT QUALIF.	ACCOUNT NO.	ZONE	TAX MAP	PROP CLASS	NAME OF OWNER
52 GLENWOOD ROAD	0003	1	31					2	MARTIN, LESTER R & MELINDA N
53 GLENWOOD ROAD	0004	1	39					2	HERMAN, JEFFREY & ROBYN
56 GLENWOOD ROAD	0004	1	32					2	SWISS, BENJAMIN JACOB & DESIMONE, J
57 GLENWOOD ROAD	0004	1	38					2	FORTUNA, LONNIE S & DONNA A
60 GLENWOOD ROAD	0004	1	33					2	REPH, SHANE
61 GLENWOOD ROAD	0004	1	37					2	FERRARA, RALPH
64 GLENWOOD ROAD	0004	1	34					2	GOLDSTEIN, JEFFREY I. & MICHELLE
68 GLENWOOD ROAD	0004	1	35					2	BAPTISTE, SEAN & JACLYN
72 GLENWOOD ROAD	0004	1	36					2	SALVO, MICHAEL & LISA
1 GOOSE POINT DRIVE	0157	29	8.13					2	BERTAN, JUSTIN & JENNA
2 GOOSE POINT DRIVE	0156	29	8					2	LAWRENCE J BATTAGLIA REVOCABLE TRUS
3 GOOSE POINT DRIVE	0157	29	8.12					2	MCNAMARA, JOHN L & RAQUEL U
5 GOOSE POINT DRIVE	0157	29	8.11					2	D'URSO, JOHN C & JEAN M
6 GOOSE POINT DRIVE	0156	29	8.04					2	DEITRICH, ERIC & MARCELA
7 GOOSE POINT DRIVE	0156	29	8.10					2	MORREALE, ROBERT & GINA G
8 GOOSE POINT DRIVE	0156	29	8.05					2	INDELICATO, MARK S. & KAREN
9 GOOSE POINT DRIVE	0156	29	8.09					2	HANKASH, MICHAEL & MARLENE
10 GOOSE POINT DRIVE	0156	29	8.06					2	MONTELLA, LOUIS & DIANA
11 GOOSE POINT DRIVE	0156	29	8.08					2	MC NALLY, PERRI & BRIAN
15 GOOSE POINT DRIVE	0156	29	8.07					2	BRAUN, THOMAS & BENDER, HEIDI ALLISON
2 GOVERNOR KEY	0219	41.01	31					2	BEYER, MAUREEN W
4 GOVERNOR KEY	0219	41.01	32					2	SAVICH, DANIEL & STACY
6 GOVERNOR KEY	0219	41.01	33					2	NEWMAN, DOREEN
8 GOVERNOR KEY	0219	41.01	34					2	BUSS, TARA TORCHIA
10 GOVERNOR KEY	0219	41.01	35					2	KONDRUP, JOANNE F
12 GOVERNOR KEY	0220	41.01	36			A-4	05	2	MUNDY, JENNIFER A
14 GOVERNOR KEY	0220	41.01	37					2	CASTNER, WILLIAM & MARIAN HASMAN
16 GOVERNOR KEY	0220	41.01	38					2	JOSKOWSKI, ANDREW M & FERN R
1 GRAND COURT	0007	1	79.01					2	LOPRESTI, CHRISTOPHER M & MARIANNE
2 GRAND COURT	0007	1	78.02					2	RAHMAN, ATAUR
3 GRAND COURT	0007	1	78.06					2	HASSEN, RONALD & JENNIFER
4 GRAND COURT	0007	1	78.03					2	AWAD, SHNAWEAR
5 GRAND COURT	0007	1	78.05					2	SCIANDRA, CARMINE B
2 GREEN HILL ROAD	0104	16	13					2	VANDERBILT, DANIEL J & ROBIN G
3 GREEN HILL ROAD	0106	16	32					2	HOWARD, GREGORY & LAUREN
6 GREEN HILL ROAD	0104	16	14					2	LAUFER, ROBT J & JUDITH M TRUSTEES
7 GREEN HILL ROAD	0106	16	31					2	SETTICASE, JOSEPH & CHRISTINA
10 GREEN HILL ROAD	0104	16	15					2	PLENZO, DANIEL & MARCELLA
11 GREEN HILL ROAD	0106	16	30					2	TILKER, MERRILL & BARBARA
14 GREEN HILL ROAD	0104	16	16					2	MACINTOSH, ROBERT C & JESSICA M
15 GREEN HILL ROAD	0105	16	29					2	BARREIRO, DARREN C. & JENNIFER L.
19 GREEN HILL ROAD	0105	16	28					2	ESPOSITO, MARIA
23 GREEN HILL ROAD	0105	16	27					2	MARDER, DAVID & STEPHANIE
27 GREEN HILL ROAD	0105	16	26					2	PAPALEO, VICTORIA & NICOLE T
31 GREEN HILL ROAD	0105	16	25					2	VAN DEN AKKER, PETER & EMILY
2 GULF STREAM WAY	0128	21.02	1					2	DANTE, CATHERINE & STEVEN
4 GULF STREAM WAY	0128	21.02	2					2	CLARK, JOSEPH P & LISA J
3 HAMBLETONIAN DRIVE	0215	41.01	5.01			AGCL	5.01	2	ALFANO, JOSEPH A & NICOLE
4 HAMBLETONIAN DRIVE	0216	41.01	5.12			AGCL	5.01	2	MENDELSON, JEFFREY & MIKAYLA
5 HAMBLETONIAN DRIVE	0215	41.01	5.02			AGCL	5.01	2	HOROWITZ, ROBERT & SARA
6 HAMBLETONIAN DRIVE	0216	41.01	5.11			AGCL	5.01	2	BORAO, FRANK & CHAKRABORTY, ANU
7 HAMBLETONIAN DRIVE	0215	41.01	5.03			AGCL	5.01	2	7 HAMBLETONIAN LLC
9 HAMBLETONIAN DRIVE	0216	41.01	5.04			AGCL	5.01	2	TAPPER, ROBERT & MARCI
12 HAMBLETONIAN DRIVE	0216	41.01	5.05			AGCL	5.01	2	DESAI, ASHISH & ARCHANA
2 HAMPTON COURT	0022	6	8.31					2	CHIANG, WAN P & DIANA T WONG
3 HAMPTON COURT	0022	6	8.30					2	WALLING, GARY O & SUSAN E
1 HANCOCK PASS	0219	41.01	30					2	MURPHY, DENISE C
2 HANCOCK PASS	0218	41.01	26				5.03	2	GRANDE CONDO PORTFOLIO, LLC
3 HANCOCK PASS	0219	41.01	30.02					2	KNECHT, KEVIN
4 HANCOCK PASS	0218	41.01	26.02				5.03	15F	GRANDE CONDO PORTFOLIO, LLC
5 HANCOCK PASS	0219	41.01	30.03					2	AIESE, CHRISTINE
6 HANCOCK PASS	0218	41.01	26.03				5.03	2	GRANDE CONDO PORTFOLIO, LLC
7 HANCOCK PASS	0219	41.01	30.01					2	MCCREIGHT, SHANNON
8 HANCOCK PASS	0218	41.01	26.01				5.03	15F	GRANDE CONDO PORTFOLIO, LLC
9 HANCOCK PASS	0219	41.01	29					2	JAKUBOWSKI, RICHARD
10 HANCOCK PASS	0218	41.01	27				5.03	2	SAUTER, HOLLY
11 HANCOCK PASS	0219	41.01	29.02					2	OBRIEN, KATHLEEN BURKE
12 HANCOCK PASS	0218	41.01	27.02				5.03	2	PIZZO, DANA

TAXING DISTRICT NO. 10 COLTS NECK

COUNTY NO. 13 MONMOUTH

PROPERTY LOCATION	PAGE NO.	BLOCK NO.	LOT NO.	LOT QUALIF.	ACCOUNT NO.	ZONE	TAX MAP	PROP CLASS	NAME OF OWNER
14 HANCOCK PASS	0218	41.01	27.03				5.03	2	LARKO, INGA
15 HANCOCK PASS	0219	41.01	29.03					2	BURKE-MALONEY, EILEEN F
16 HANCOCK PASS	0218	41.01	27.01				5.03	2	AYEH,DERICK A&MONICA K APPIAH H/W
17 HANCOCK PASS	0219	41.01	29.01					2	ROBBINS, ANDREW & CHRISTINA
18 HANCOCK PASS	0218	41.01	28				5.03	2	GAGLIARDI, MARISSA
20 HANCOCK PASS	0218	41.01	28.02				5.03	2	CERULLO, VINCENT
22 HANCOCK PASS	0219	41.01	28.03				5.03	2	MOLINARI, ANN
24 HANCOCK PASS	0218	41.01	28.01				5.03	2	PAVEL, MELISSA LEE
HARTSHORN DRIVE	0064	7.31	2.06					15C	TOWNSHIP OF COLTS NECK
23 HARTSHORN DRIVE	0029	7	2.19					2	SCHULTE, THOMAS J & JULIANNE
27 HARTSHORN DRIVE	0030	7	2.20					2	GOGANZER, LAURIE & AMY LEE
31 HARTSHORN DRIVE	0030	7	2.21					2	LAO, JASON & TRACY
36 HARTSHORN DRIVE	0064	7.31	2.07					2	LABITA, JOSEPH & CASSIDY
44 HARTSHORN DRIVE	0064	7.31	2.05					2	FITZSIMMONS, THOMAS & LINDA
52 HARTSHORN DRIVE	0064	7.31	2.04					2	CIPRIANO, ROBERT & BARBARA, ETALS
72 HEULITT ROAD	0090	12	25					3A	COOLEY, ROSEMARIE & JUSTUS H, IV
72 HEULITT ROAD	0090	12	25	QFARM				2B	COOLEY, ROSEMARIE & JUSTUS H, IV
73 HEULITT ROAD	0112	16	54					2	ROZENGAUZ, YAN
76 HEULITT ROAD	0088	12	9					2	MALAK, RAAFAT & RAMZY MINA
84 HEULITT ROAD	0090	12.01	1					2	SANTORO, ANTHONY & ALICE
88 HEULITT ROAD	0091	12.01	17					2	PRINCE, ANNA & TOBIN, CONNOR
90 HEULITT ROAD	0091	12.01	20					2	WONG & CHANG LLC
92 HEULITT ROAD	0091	12.01	19					2	PRINCIPATO, JOSEPH O JR & ANGELA
94 HEULITT ROAD	0110	16	53.09			A-1	3.05	2	MORABITO, DONINICK & CLAIRE
96 HEULITT ROAD	0092	12.01	21					2	GIANETTINO, ROBERT C & MILLICENT C
104 HEULITT ROAD	0091	12.01	18					2	WALKER, DEBORAH
108 HEULITT ROAD	0091	12.01	16					2	PILGRIM, ROBERT F JR & VICTORIA SUR
115 HEULITT ROAD	0109	16	52					2	HIGH, A MICHAEL & EILEEN M
120 HEULITT ROAD	0089	12	23					2	VIGGIANI, FRANK J JR&MARK A, TRUSTEES
127 HEULITT ROAD	0109	16	51					2	PHIPPS, SIMON D & LUCY
131 HEULITT ROAD	0109	16	50					2	CARPINIELLO, MICHAEL W & ARLENE R
132 HEULITT ROAD	0090	12	30					2	20-601 MELROSE, LLC
135 HEULITT ROAD	0109	16	49					2	OLSON, JEROME MICHAEL & PAMELA MICH
140 HEULITT ROAD	0087	12	4.06					2	140 HEULITT ROAD, CO.
143 HEULITT ROAD	0093	13	5.01			A-1	3.01	2	STIVALA, MICHAEL A & KELLY
145 HEULITT ROAD	0093	13	5.02			A-1	3.01	2	ARLENJEN NJ, LLC
147 HEULITT ROAD	0093	13	4					2	CURRERI, ANTHONY & LISA
151 HEULITT ROAD	0095	13	35					2	HOEKER, CHRIS & KATHLEEN
HEYERS MILL ROAD	0093	13	13					15C	TOWNSHIP OF COLTS NECK
HEYERS MILL ROAD	0104	16	12.11					15C	TOWNSHIP OF COLTS NECK
HEYERS MILL ROAD	0166	29.10	20				4.03	1	UNKNOWN
9 HEYERS MILL ROAD	0170	30	18.02			B-3	4.02	1	9 HEYERS MILL, LLC
13 HEYERS MILL ROAD	0170	30	19					4A	NJ BELL TELEPHONE C/O DUFF & PHELPS
16 HEYERS MILL ROAD	0173	31.01	4					15C	TOWNSHIP OF COLTS NECK
17 HEYERS MILL ROAD	0170	30	20					2	HAMMOND, HENRY P III & JANICE L
20 HEYERS MILL ROAD	0173	31.01	3					2	VANDERBILT, DANIEL J & ROBIN
21 HEYERS MILL ROAD	0170	30	21					2	MC KNIGHT, THOMAS & CYNTHIA
24 HEYERS MILL ROAD	0173	31.01	2					2	MORITT, CHAD & TERESA
25 HEYERS MILL ROAD	0171	30	22					2	SHAPIRO, CHRISTIE & BORGES, JOSHUA
29 HEYERS MILL ROAD	0171	30	23					2	JURGIELEWICZ, JANET A IRREVOCABLE T
33 HEYERS MILL ROAD	0171	30	24					2	QUINONES, MARJONETTE & HANSEN
34 HEYERS MILL ROAD	0172	31	21					2	GALLAGHER, TORREY M & KATHERINE L
37 HEYERS MILL ROAD	0169	30	1					2	KELLY, THOMAS
38 HEYERS MILL ROAD	0172	31	10.02			A-3	4.02	2	MC DONNELL, EDWARD & LYDIA
40 HEYERS MILL ROAD	0172	31	9					2	PITTA, JOSEPH D & JAMIE
44 HEYERS MILL ROAD	0172	31	9.01					2	BEAN, THOMAS J & ANNE J
45 HEYERS MILL ROAD	0167	29.12	7.01					2	SCHATZLE, JAMES C
46 HEYERS MILL ROAD	0172	31	9.02					2	OIKONOMOU, KOSTAS & VAN BRAKLE, TRACY
47 HEYERS MILL ROAD	0168	29.12	7.02					2	KORNBLUH, PHILLIP & EILEEN
48 HEYERS MILL ROAD	0172	31	8					2	RICHARDS, PETER & JULIE M
49 HEYERS MILL ROAD	0167	29.12	7					2	FTT PROPERTIES, LLC
57 HEYERS MILL ROAD	0166	29.10	19					2	KNEUTE, ELIZABETH M & PETER J
68 HEYERS MILL ROAD	0171	31	2					2	DE CENZO, PETER JR & SANTA
68 HEYERS MILL ROAD	0171	31	2.01					1	DE CENZO, PETER JR & SANTA
72 HEYERS MILL ROAD	0172	31	20					1	VIRGINIA MORFINO 2012 FAMILY TRUST
73 HEYERS MILL ROAD	0103	16	6					2	CASSESE, EUGENE
77 HEYERS MILL ROAD	0103	16	7					2	O'NEILL, KEVIN M & JOY A
81 HEYERS MILL ROAD	0103	16	8					2	WILTZ, ANN

TAXING DISTRICT NO. 10 COLTS NECK

COUNTY NO. 13 MONMOUTH

PROPERTY LOCATION	PAGE NO.	BLOCK NO.	LOT NO.	LOT QUALIF.	ACCOUNT NO.	ZONE	TAX MAP	PROP CLASS	NAME OF OWNER
82 HEYERS MILL ROAD	0171	31	1.02				04	2	SANTOS, PAULO & REGINA
85 HEYERS MILL ROAD	0103	16	9					2	KANE, SEAN FRANCIS & JENNIFER L
89 HEYERS MILL ROAD	0103	16	10.01					1	BARON, ALAN & SHERI
93 HEYERS MILL ROAD	0103	16	10.02			A-1	3.05	1	93 HM, LLC
160 HEYERS MILL ROAD	0114	17	9					2	TOMAN, DEBORAH J
170 HEYERS MILL ROAD	0115	17	19					3B	SULLIVAN, VERONICA M
176 HEYERS MILL ROAD	0115	17	16					2	O'SCANLON, DECLAN & CAROL T/C
180 HEYERS MILL ROAD	0115	17	17					2	BRITTON, SCOTT T & KATHLEEN L
184 HEYERS MILL ROAD	0117	17	25					2	CONANAN, VINCENT & ALESSI, VINCENT
187 HEYERS MILL ROAD	0108	16	35.01			A-1	3.05	2	SHAN, ZIHE & HONG, LI XIAO
192 HEYERS MILL ROAD	0115	17	18.01					2	FREDDA, CHARLES R & LINDA
197 HEYERS MILL ROAD	0095	13	29					2	DOMBROWSKI, ROBERT J & KAREN K
201 HEYERS MILL ROAD	0096	13	47					2	BIDDLE, RICHARD & GERALDINE
208 HEYERS MILL ROAD	0117	17	28					2	WALSH, JOHN E & KATHLEEN G
209 HEYERS MILL ROAD	0094	13	23.01					3A	COLTS NECK PROPERTIES, LLC
209 HEYERS MILL ROAD	0094	13	23.01	QFARM		A-1	3.12	3B	COLTS NECK PROPERTIES, LLC
213 HEYERS MILL ROAD	0096	13	42					3A	ORGO, TOM & DIANNA
213 HEYERS MILL ROAD	0096	13	42	QFARM		A-1	3.03	3B	ORGO, TOM & DIANNA
216 HEYERS MILL ROAD	0115	17	14					3A	FOGLIA, ANTHONY
216 HEYERS MILL ROAD	0115	17	14	QFARM		A-1	3.04	3B	FOGLIA, ANTHONY
217 HEYERS MILL ROAD	0095	13	34					2	CERBONE, MATTHEW J & MARC, CO-TRUSTEES
221 HEYERS MILL ROAD	0095	13	26					2	TARNOFSKY, SARAH
225 HEYERS MILL ROAD	0095	13	27					2	LEVKOV, ROMAN & YELENA
227 HEYERS MILL ROAD	0094	13	18					2	MATTIOLI, MARY
229 HEYERS MILL ROAD	0095	13	36					2	SAFFOS, JENNIFER
240 HEYERS MILL ROAD	0101	14	14					2	BERTONE, LOUIS F & JILL J
241 HEYERS MILL ROAD	0094	13	17					2	YOUNG, BRIAN & LAUREN
242 HEYERS MILL ROAD	0102	14	23					15C	TOWNSHIP OF COLTS NECK
244 HEYERS MILL ROAD	0102	14	18					2	SMITH, AARON & LISA
245 HEYERS MILL ROAD	0096	13	44					2	KRUPA, ELLEN M
248 HEYERS MILL ROAD	0101	14	8					2	WALSH, CHRISTOPHER JAMES
249 HEYERS MILL ROAD	0096	13	45					2	GREGORY, REBECCA & JACQUELINE & JOHN
252 HEYERS MILL ROAD	0102	14	20					2	SAUTER, JOHN W
253 HEYERS MILL ROAD	0094	13	16					2	SANTOS, VALERIA S & JOSEPH, JAVARINI
256 HEYERS MILL ROAD	0101	14	3					2	WILCOX, PAUL & COLLEEN MARIE
257 HEYERS MILL ROAD	0093	13	15					2	KAY, JEFFREY
260 HEYERS MILL ROAD	0101	14	6					2	DEPUTY VENTURES LLC
261 HEYERS MILL ROAD	0093	13	14					2	HINES, EDWARD III & DRYJA, KAREN AN
264 HEYERS MILL ROAD	0101	14	2					2	MEICKE, JAMES P JR.
268 HEYERS MILL ROAD	0100	14	1					2	REED, DENNIS H
HIALEAH DRIVE	0131	21.06	18					3B	PHYLLIS MANZO 2014 TRUST
HIALEAH DRIVE	0131	21.06	19					3B	PHYLLIS MANZO 2014 TRUST
1 HIALEAH DRIVE	0132	21.06	25					2	1 HIALEAH DRIVE, CO.
2 HIALEAH DRIVE	0127	21.01	1			A-1	06	2	FRAIN, BERNARD F. & NANCY T.
3 HIALEAH DRIVE	0132	21.06	24					2	MAURITZEN, GEORGE
4 HIALEAH DRIVE	0127	21.01	3					2	4 HIALEAH DRIVE, CO.
5 HIALEAH DRIVE	0132	21.06	23					2	LUBISCHER, RONALD III & BRODETSKY, ANNA
6 HIALEAH DRIVE	0128	21.01	5					2	MEEKS, JAMES M & JOANNE FLORENCE
7 HIALEAH DRIVE	0132	21.06	22					2	LI, DUFAN & DAI, MENG YING ZI
8 HIALEAH DRIVE	0128	21.01	7					2	YOUNG, ERIC & LAUREN
9 HIALEAH DRIVE	0132	21.06	21					2	AMEER, DIANE
11 HIALEAH DRIVE	0132	21.06	20					2	CALDERARO, GREGORY & LINA
12 HIALEAH DRIVE	0128	21.02	3					2	BORUP, DONALD & ARLENE
14 HIALEAH DRIVE	0128	21.02	5					2	RAJALA, DAVID W & KAREN D
16 HIALEAH DRIVE	0128	21.02	7					2	RAMIREZ, JUSTIN M & JESSICA ROSE
17 HIALEAH DRIVE	0131	21.06	17					2	VASEN, ARTHUR P
18 HIALEAH DRIVE	0128	21.02	9					2	MONTANA, ANTHONY & JAIME
19 HIALEAH DRIVE	0131	21.06	16					2	RESNICK, BRIAN C & DANA M
HIDDEN PINE DRIVE	0180	33	31.08					15C	TOWNSHIP OF COLTS NECK
9 HIDDEN PINE DRIVE	0179	33	31					15C	TOWNSHIP OF COLTS NECK
11 HIDDEN PINE DRIVE	0179	33	31.01					2	LOTANO, ANDREW J
14 HIDDEN PINE DRIVE	0180	33	31.09					2	MCGRAW, CAROL
15 HIDDEN PINE DRIVE	0179	33	31.02					2	VENTRONE, THOMAS & MARY
18 HIDDEN PINE DRIVE	0180	33	31.07					2	CORDIANO, LEIGH
19 HIDDEN PINE DRIVE	0180	33	31.03					2	WEISS, CARL & LORI
22 HIDDEN PINE DRIVE	0180	33	31.06					2	ORLICK, WESLEY & AZIZ, EFFAT ORLICK
23 HIDDEN PINE DRIVE	0180	33	31.04					2	ROCCO, JOHN D & JILL A
27 HIDDEN PINE DRIVE	0180	33	31.05					2	WIESEN, KENNETH B & SHARON

TAXING DISTRICT NO. 10 COLTS NECK

COUNTY NO. 13 MONMOUTH

PROPERTY LOCATION	PAGE NO.	BLOCK NO.	LOT NO.	LOT QUALIF.	ACCOUNT NO.	ZONE	TAX MAP	PROP CLASS	NAME OF OWNER
610 HIGH BRIDGE ROAD	0127	21	39					2	AYDIN, HANNA & SUAT & NEIL NESIM & SUSAN H
619 HIGH BRIDGE ROAD	0133	21.09	9					2	HUDSON, WILLIAM H & WENDY J
604 HIGHBRIDGE ROAD	0129	21.03	11					2	BURKE, OLCOTT & IRENE
606 HIGHBRIDGE ROAD	0129	21.03	12					2	DANICE CASPER TRUST
620 HIGHBRIDGE ROAD	0127	21	38					2	MONTALBANO, NICHOLAS & LAURA, TRUSTEE
621 HIGHBRIDGE ROAD	0134	21.09	11					2	ZOLTOWSKI, MARTIN & HELEN
1 HIGHFIELD LANE	0014	2	3					2	LEONARD, JOHN J. JR. & ANNICK DUMA
2 HIGHFIELD LANE	0014	2	4					2	RODRIGUEZ, ALEXANDER, ETAL
3 HIGHFIELD LANE	0014	2	5					2	D'AVANZO, ALBERT & MICHELE
4 HIGHFIELD LANE	0014	2	6					2	GOLDFARB, JOSH & DANA
5 HIGHFIELD LANE	0015	2	22.01					2	DAVID, DANILO C & LEA H
7 HIGHFIELD LANE	0014	2	7					2	KELLY, CHRISTOPHER J & DEBRA ANN
8 HIGHFIELD LANE	0014	2	8					2	SCHEUING, THOMAS & LAUREN
9 HIGHFIELD LANE	0014	2	9					2	CIPAS, JAMES & CHRISTINE
8 HILLCREST DRIVE	0080	11	1.01			AGCL	3.08	3A	BOWEN, SHANE & KECK, COURTNEY
8 HILLCREST DRIVE	0080	11	1.01	QFARM		AGCL	3.08	3B	BOWEN, SHANE & KECK, COURTNEY
11 HILLCREST DRIVE	0080	11	1.02			AGCL	3.08	2	WEISS, KATHERINE
15 HILLCREST DRIVE	0080	11	1.03			AGCL	3.08	2	WEINER, BRIAN & JANET
19 HILLCREST DRIVE	0080	11	1.04			AGCL	3.08	2	UPPAL, RAJIV
20 HILLCREST DRIVE	0081	11	1.13			AGCL	3.08	2	GHABIOUS-TADROS, EMAD & GHABIOUS, A
23 HILLCREST DRIVE	0080	11	1.05			AGCL	3.08	2	YU, YIN & WONG, TINA
24 HILLCREST DRIVE	0080	11	1.12			AGCL	3.08	2	GABER, LESLIE
27 HILLCREST DRIVE	0080	11	1.06			AGCL	3.08	2	ZAVAGLIA, JOSEPH & LORI ANN
28 HILLCREST DRIVE	0080	11	1.11			AGCL	3.08	2	SHAH, DINESH & MEHTA, VARSHA
31 HILLCREST DRIVE	0080	11	1.07			AGCL	3.08	2	EMMA, CHRISTOPHER & SHERI
32 HILLCREST DRIVE	0080	11	1.10			AGCL	3.08	2	AUGUSTINE, CHRISTOPHER & EVA MARIE
35 HILLCREST DRIVE	0080	11	1.08			AGCL	3.08	2	GREENBERG, ERIC & ELLEN
36 HILLCREST DRIVE	0080	11	1.09			AGCL	3.08	2	PARISI, JOSEPH & ELENA
1 HILLMONT TERR	0027	6	17					15C	TOWNSHIP OF COLTS NECK
2 HILLMONT TERR	0028	6	30					15C	TOWNSHIP OF COLTS NECK
3 HILLMONT TERRACE	0027	6	18					2	GREEN, ROBYN P
4 HILLMONT TERRACE	0028	6	29					2	CHAMAGUA-STROUGO, ROBERT & MAZZARELLA
7 HILLMONT TERRACE	0027	6	19					2	ELLIS, JOHN E. & LORI A.
8 HILLMONT TERRACE	0028	6	28					2	BELL, MARILYN MERCER
10 HILLMONT TERR	0028	6	27					15C	TOWNSHIP OF COLTS NECK
11 HILLMONT TERRACE	0027	6	20					2	ZIMMS, HAROLD & DOROTHY
12 HILLMONT TERRACE	0028	6	26					15F	MCCOY, SHANNON & KARA
15 HILLMONT TERRACE	0027	6	21					2	LIU, BING BING
16 HILLMONT TERRACE	0028	6	25					2	MARTINELLI, JOSEPH J & ANN C
20 HILLMONT TERRACE	0028	6	24					2	JOHNSON, GARY & NANCY MANCINI
21 HILLMONT TERR	0028	6	22					15C	TOWNSHIP OF COLTS NECK
24 HILLMONT TERRACE	0028	6	23					2	BUTTACAVOLI, BRETT THOMAS & IZABELA
HILLSDALE ROAD	0020	6	7					15E	UNKNOWN
HILLSDALE ROAD	0029	7	2					15C	TOWNSHIP OF COLTS NECK
HILLSDALE ROAD	0062	7.31	1.02					15C	TOWNSHIP OF COLTS NECK
HILLSDALE ROAD	0064	7.31	2.03					15C	TOWNSHIP OF COLTS NECK
15 HILLSDALE ROAD	0044	7.08	10					2	BAREIS, NORMAN & CYNTHIA
19 HILLSDALE ROAD	0044	7.08	9					2	BALI FAMILY TRUST
23 HILLSDALE ROAD	0044	7.08	8					2	JEGERS, EGIL H.
26 HILLSDALE ROAD	0020	6	6					2	METZGER, SUSAN WARD
63 HILLSDALE ROAD	0030	7	2.22					2	SACK, JULIAN F
73 HILLSDALE ROAD	0029	7	2.02					2	FRANCO-AMEZQUITA, GERARDO & FRANCO, VIC
77 HILLSDALE ROAD	0029	7	2.01					2	WALTER J. POCHIS, TRUSTEE
88 HILLSDALE ROAD	0032	7	8					15C	TOWNSHIP OF COLTS NECK
132 HILLSDALE ROAD	0023	6	9					15C	TOWNSHIP OF COLTS NECK
142 HILLSDALE ROAD	0027	6	16.01					3A	DUBEL, JOHN S & KAREN J
142 HILLSDALE ROAD	0027	6	16.01	QFARM		A-1	3.07	3B	DUBEL, JOHN S & KAREN J
150 HILLSDALE ROAD	0027	6	16					3A	GIUNCO, JOHN A & JANET
150 HILLSDALE ROAD	0027	6	16	QFARM				3B	GIUNCO, JOHN A & JANET
166 HILLSDALE ROAD	0026	6	11					3A	THE FIR FARM LLC
166 HILLSDALE ROAD	0026	6	11	QFARM				3B	THE FIR FARM LLC
175 HILLSDALE ROAD	0031	7	5					2	BURLEW, RUSSELL J & MICHELE T
HILLSDALE RD & CHESTNUT DR	0063	7.31	1.25					15C	TOWNSHIP OF COLTS NECK
HOCKHOCKSON ROAD	0271	50	1					15C	COUNTY OF MONMOUTH
HOCKHOCKSON ROAD	0271	50	3					15C	COUNTY OF MONMOUTH
HOCKHOCKSON ROAD	0271	50	4.01			AG	11	2	CHAVES COLTS NECK, LLC
HOCKHOCKSON ROAD	0272	50	17					2	CHAVES COLTS NECK, LLC
HOCKHOCKSON ROAD	0272	50	23					1	CHAVES COLTS NECK, LLC

TAXING DISTRICT NO. 10 COLTS NECK

COUNTY NO. 13 MONMOUTH

PROPERTY LOCATION	PAGE NO.	BLOCK NO.	LOT NO.	LOT QUALIF.	ACCOUNT NO.	ZONE	TAX MAP	PROP CLASS	NAME OF OWNER
15 HOCKHOCKSON ROAD	0271	49	1					2	RUSSO, ROBERT & ROXANNA
39 HOCKHOCKSON ROAD	0271	49	1.01					2	TORRES, ENRIQUE & DIAZ, JENNIFER
88 HOCKHOCKSON ROAD	0271	50	2					2	SCHIBELL, RICHARD N
98 HOCKHOCKSON ROAD	0271	50	2.01					2	LIU, YONG & XIAOQING WU
108 HOCKHOCKSON ROAD	0271	50	2.02					3A	KUBECK, JUSTIN P, TRUSTEE
108 HOCKHOCKSON ROAD	0271	50	2.02	QFARM			11	3B	KUBECK, JUSTIN P, TRUSTEE
139 HOCKHOCKSON ROAD	0279	51	14					2	IOIA, JOSEPH
140 HOCKHOCKSON ROAD	0271	50	5.01			AG	11	3A	MAIELLO, MICHAEL M. & STACEY
140 HOCKHOCKSON ROAD	0272	50	5.01	QFARM		AG	11	3B	MAIELLO, MICHAEL M. & STACEY
143 HOCKHOCKSON ROAD	0279	51	13					2	KISSEL, JOHN R.
144 HOCKHOCKSON ROAD	0273	50	24.01					1	HULSE, STEPHEN, C/O ROBERT J MCGOWAN
147 HOCKHOCKSON ROAD	0279	51	12					2	VASTOLA, DOROTHY G
148 HOCKHOCKSON ROAD	0272	50	24					2	WISE, ALLAN & MARIANNE
151 HOCKHOCKSON ROAD	0278	51	11					3A	CASSIDY, BRIAN & DONNA
151 HOCKHOCKSON ROAD	0279	51	11	QFARM				3B	CASSIDY, BRIAN & DONNA
157 HOCKHOCKSON ROAD	0279	51	19					3A	EASTMAN, EDWARD C JR & PATRICIA F
157 HOCKHOCKSON ROAD	0279	51	19	QFARM		AG	11	3B	EASTMAN, EDWARD C JR & PATRICIA F
160 HOCKHOCKSON ROAD	0280	53	6					3A	HARRIS, HOLLY
160 HOCKHOCKSON ROAD	0280	53	6	QFARM				3B	HARRIS, HOLLY
167 HOCKHOCKSON ROAD	0279	51	18					2	TOMAIIO, NICOLAS D & GADOMSKI, KRIST
168 HOCKHOCKSON ROAD	0280	53	3					2	MUNDHENK, RICHARD W & ZHURKINA, MARIA
171 HOCKHOCKSON ROAD	0278	51	7.02					15F	JULIANO, JOSEPH JR & NOREEN
175 HOCKHOCKSON ROAD	0279	51	16					2	PRINCIPATO, DOMINIC
176 HOCKHOCKSON ROAD	0280	53	1					2	MONTANTI, ALICIA
179 HOCKHOCKSON ROAD	0279	51	17					2	SCHLUMPF, CAROLE J
187 HOCKHOCKSON ROAD	0280	52	5					2	REINER, MONROE & BARBARA R
HOLLAND LANE	0138	22.03	1					15C	TOWNSHIP OF COLTS NECK
1 HOLLAND LANE	0136	22.01	3					2	GUMINSKI, OLIVER & GINA
6 HOLLAND LANE	0137	22.02	1					2	PAPALIA, THOMAS J & DOROTHY M
9 HOLLAND LANE	0136	22.01	4					2	ALLEN, ROBERT & VALENTINA
12 HOLLAND LANE	0137	22.02	3					2	MUSCI, JOSEPH A & CAROLE J, TRUSTEES
13 HOLLAND LANE	0136	22.01	5					2	BIRD, KELLY LYNN
16 HOLLAND LANE	0137	22.02	4					2	DUBINSKIY, VIKTOR & ELLEN
17 HOLLAND LANE	0137	22.01	6					2	VANDENKO, EDWARD & LARISA
19 HOLLAND LANE	0137	22.01	7					2	MARTORANO, CARL
20 HOLLAND LANE	0137	22.02	5					2	MOODY, KENNETH & BARBARA
21 HOLLAND LANE	0137	22.01	8					2	VOTO, SHARON
24 HOLLAND LANE	0137	22.02	6					2	LAMBERT, JOHN H & JILL
25 HOLLAND LANE	0137	22.01	9					2	CONNOR, CHRISTOPHER & KIRSTEN
25 HOLLAND LANE	0137	22.01	10					1	CONNOR, CHRISTOPHER & KIRSTEN
28 HOLLAND LANE	0137	22.02	7					2	TAPINIS, JOHN & DANIEL
32 HOLLAND LANE	0137	22.02	8					2	FOLIO, RAYMOND J & BARBARA K
36 HOLLAND LANE	0137	22.02	9					2	PETRACCA, PHILIP & KERI
40 HOLLAND LANE	0138	22.02	10					2	YEN, CHUNG Y & MAVIS C
8 HOLLING ROAD	0181	33	36					2	BEECH TREE, INC
9 HOLLING ROAD	0181	33	40					2	BARR, ZACHARY
17 HOLLING ROAD	0181	33	39					2	POWELL, JOSEPH M. & ELIZABETH
20 HOLLING ROAD	0181	33	37					2	20 HOLLING ROAD, CO.
25 HOLLING ROAD	0181	33	38					2	SARSANY LIVING TRUST
1 HOMELANDS DRIVE	0035	7.02	28					2	TAUB, JASON & ASHLEY
2 HOMELANDS DRIVE	0035	7.02	29					2	BELTON, MARY M. & RUSSO, MARY
3 HOMELANDS DRIVE	0035	7.02	30					2	MASTEJ, STEPHEN A & MARCI L
4 HOMELANDS DRIVE	0035	7.02	31					2	BARA, ROBERT J & YOSHIKO YAMADA
7 HOMELANDS DRIVE	0062	7.30	6.02			A-1	2	2	BURNS, RONALD & HEIDI
2 HOMESTEAD DRIVE	0107	16	33.15					2	GARWOOD, JACQUELINE MARIA MARMAROSI
4 HOMESTEAD DRIVE	0107	16	33.14					3.05	KARACH, JERRY
6 HOMESTEAD DRIVE	0107	16	33.13					2	PEARLMAN, LOUIS & MICHELLE
14 HOMESTEAD DRIVE	0107	16	33.12			A1CL	3.05	2	MACNOW, RUSSELL & SUZANNE
18 HOMESTEAD DRIVE	0107	16	33.11					2	LAKEFIELD, BRIAN & HEATHER
22 HOMESTEAD DRIVE	0106	16	33.10					3.05	CONTRERAS, RAYMOND
25 HOMESTEAD DRIVE	0106	16	33.08			A1CL		2	GALLIGAN, LUCILLE & THOMAS JUDE
26 HOMESTEAD DRIVE	0106	16	33.09					2	SCIBOR, ANDREW & GABRIEL
HOMINY HILL ROAD	0253	45	7.02					1	PASQUARIELLO, JAMES & VERA
15 HOMINY HILL ROAD	0260	46	3.01					1	KOHLMANN & ROSPONDEK FAMILY CHARITA
21 HOMINY HILL ROAD	0259	46	2				4	2	REYES, MARIO
52 HOMINY HILL ROAD	0252	45	2					2	BOGARA HOLDINGS, LLC
56 HOMINY HILL ROAD	0252	45	3					2	BOBER, VIKTOR
60 HOMINY HILL ROAD	0252	45	3.01					2	GAGLIARDO, JOSEPH & SHARI

TAXING DISTRICT NO. 10 COLTS NECK

COUNTY NO. 13 MONMOUTH

PROPERTY LOCATION	PAGE NO.	BLOCK NO.	LOT NO.	LOT QUALIF.	ACCOUNT NO.	ZONE	TAX MAP	PROP CLASS	NAME OF OWNER
64 HOMINY HILL ROAD	0253	45	3.02	QFARM		A-1	5.02	3A	BARTH, GEORGE & ANDREA
64 HOMINY HILL ROAD	0253	45	3.02					3B	BARTH, GEORGE & ANDREA
70 HOMINY HILL ROAD	0253	45	8.01					2	NIKOLA, JUNE L, TRUSTEE
76 HOMINY HILL ROAD	0253	45	8					2	FRANZONE, VINCENT J
80 HOMINY HILL ROAD	0254	45	10					2	SAJKOWSKI, VINCENT K & TERESA M
88 HOMINY HILL ROAD	0254	45.01	1					2	DOLL, STEVE & KELLY
92 HOMINY HILL ROAD	0254	45.01	2					2	MULE, SALVATORE
96 HOMINY HILL ROAD	0254	45.01	3					2	WELSH, THOMAS J & CAROLYN M
100 HOMINY HILL ROAD	0254	45.01	4					2	PEVSNER PROPERTIES, LLC
108 HOMINY HILL ROAD	0255	45.02	9					2	DIAZ, GILBERT & DENISE
2 HORSESHOE COURT	0129	21.03	7					2	CASUCCI, KARA A & DAMON
3 HORSESHOE COURT	0129	21.04	1					2	NAPOLI, ALEXANDER & COURTENAY E
10 HORSESHOE COURT	0129	21.03	6					2	CUTRUPI, ROBERT J, TRUSTEE
14 HORSESHOE COURT	0129	21.03	5					2	DOERR, CHRISTOPHER
20 HORSESHOE COURT	0129	21.03	4					2	BRUNSDEN, CAVAN & VILLA, NANCY
24 HORSESHOE COURT	0129	21.03	3					2	GILLIES, EVA P
33 HORSESHOE COURT	0129	21.04	3					2	RUSSELL, THOMAS L JR & VIRGINIA S
34 HORSESHOE COURT	0129	21.03	2					2	PADOVANO, JOHN G & SUSAN M
40 HORSESHOE COURT	0128	21.03	1					2	DALAKIAN, GLEN J & CYNTHIA
2 HUNT ROAD	0215	41.01	1					2	DYKEMAN, ROBERT & AMANDA
1 INDIAN TRAIL	0107	16	34					2	NAPOLIELLO, RICHARD JR & JAN
2 INDIAN TRAIL	0108	16	34.03					2	DELLA FERA, LUCIEN F. & CATHY L.
5 INDIAN TRAIL	0108	16	34.01					2	ESCHINGER, ERIC & AMY
6 INDIAN TRAIL	0108	16	34.02					2	ALAIMO, JAMES A. & CORRINE
1 IRETON KEY	0218	41.01	25					2	EL-DALATI, OMAR & PENELOPE
2 IRETON KEY	0217	41.01	12					2	TUMOSAITE, JURGITA
3 IRETON KEY	0218	41.01	24					2	HABRACK, EDWARD G & LOUISE P
4 IRETON KEY	0217	41.01	13					2	CUTLER, ALAN B & JOYCE M
5 IRETON KEY	0218	41.01	23					2	CONDON, ELIZABETH
6 IRETON KEY	0217	41.01	14					2	PINGUELO, FERNANDO M & JANINE
7 IRETON KEY	0217	41.01	22					2	LAVIGNE, GABRIEL & JACQUELINE
8 IRETON KEY	0217	41.01	15					2	APREA, TERESA & NAPOLITANO, NICOLE
9 IRETON KEY	0217	41.01	21					2	JEN, CONNIE HSIN & STONE, TIMOTHY
10 IRETON KEY	0217	41.01	16					2	CORRADO, JAMES & NICKI
11 IRETON KEY	0217	41.01	20					2	SERPICO, JAMES & DENISE
12 IRETON KEY	0217	41.01	17					2	RELAY, JOHN & MICHELE
14 IRETON KEY	0217	41.01	18					2	WAGAR, PAUL
15 IRETON KEY	0217	41.01	19					2	SLABYAK, MAX A & MARINA E
2 IROQUOIS COURT	0273	50.01	5					2	RILEY, BRIDGET N
3 IROQUOIS COURT	0274	50.01	5.07					2	CUOCCI, MATTHEW
4 IROQUOIS COURT	0273	50.01	5.01					2	BRINSTER, TERRY
5 IROQUOIS COURT	0273	50.01	5.06				AGCL 11.1	2	MULVIHILL, ROBERT & ROSANNE T/C
6 IROQUOIS COURT	0273	50.01	5.02					2	WOLD, ROBERT E & MARJORIE E.
7 IROQUOIS COURT	0273	50.01	5.04				AG 11	2	QUIGLEY, CARTER & DANIELLE
8 IROQUOIS COURT	0273	50.01	5.03				AGCL 11.1	2	SALLUSTO, JUSTIN J & PHYLLIS A
2 JAMESTOWN PASS	0226	41.02	1					2	MORAITES, CHRISTINA
4 JAMESTOWN PASS	0226	41.02	2					2	FUSCO, JOSEPH & ELIZABETH
6 JAMESTOWN PASS	0226	41.02	3					2	CASTRO, HENRY & BLANCA MORA
8 JAMESTOWN PASS	0226	41.02	4					2	FOURSA, DMITRI
10 JAMESTOWN PASS	0226	41.02	5					2	KROL, JULIAN N & EWELINA PAULINA
12 JAMESTOWN PASS	0226	41.02	6					2	SHERLOCK, MARJORIE & ESPOSITO, JOHN
14 JAMESTOWN PASS	0226	41.02	7					2	BOGUSLAVSKIY, ARTEM
16 JAMESTOWN PASS	0227	41.02	8					2	MANGOLD, JESSICA
18 JAMESTOWN PASS	0227	41.02	9					2	MANHIRE, SUSAN
20 JAMESTOWN PASS	0227	41.02	10					2	SHKOLNIK, ALBINA & GRUNTFEST, EDWARD
22 JAMESTOWN PASS	0227	41.02	11					2	GONG, JOHN H & NELLY TSE
2 JOCKEY TERRACE NORTH	0211	40.05	4				AGCL 10	2	BIONDO, JON, TRUSTEE
3 JOCKEY TERRACE NORTH	0211	40.05	5				AGCL 10.1	2	NORMOYLE, KEVIN & JACQUELINE
6 JOCKEY TERRACE NORTH	0211	40.05	3				AGCL 10	2	GOLD, DAVID E & CHRISTINE A
7 JOCKEY TERRACE NORTH	0212	40.05	6				AG 10	2	RANDHAWA, PREET MOHAN
10 JOCKEY TERRACE NORTH	0211	40.05	2				AGCL 10.1	2	GIANNOPOULOS, GUS G & ANDREA C
11 JOCKEY TERRACE NORTH	0212	40.05	7				AGCL 10.1	2	MAYERHOFF, ALFRED G & MARY CATHERINE
15 JOCKEY TERRACE NORTH	0212	40.05	8				ACCL 10.1	2	SCHLEIMER, MARGARET A
19 JOCKEY TERRACE NORTH	0212	40.05	9				AGCL 10	2	MERCADANTE, JOSEPH & PATRICIA
21 JOCKEY TERRACE SOUTH	0212	40.05	10				AGCL 10.1	2	PAOLANTONIO, MARC J & HEATHER M
25 JOCKEY TERRACE SOUTH	0212	40.05	11				AGCL 10	2	CARROLL, DANIEL & RACHEL
28 JOCKEY TERRACE SOUTH	0212	40.05	13				AGCL 10	2	SATURN, DAVID & YELENA
29 JOCKEY TERRACE SOUTH	0212	40.05	12				AGCL 10	2	MURTI, KRISHNA G & SHUBHA

TAXING DISTRICT NO. 10 COLTS NECK

COUNTY NO. 13 MONMOUTH

PROPERTY LOCATION	PAGE NO.	BLOCK NO.	LOT NO.	LOT QUALIF.	ACCOUNT NO.	ZONE	TAX MAP	PROP CLASS	NAME OF OWNER
1 JOSHUA HUDDY DRIVE	0163	29.06	1					1	MORRIS, THOMAS & JENNIFER
4 JOSHUA HUDDY DRIVE	0164	29.08	3					2	GARWEG, ABRAHAM F. & DENISE N.
8 JOSHUA HUDDY DRIVE	0164	29.08	4					2	GERMERSHAUSEN, CHARLES A & STEFANIE
12 JOSHUA HUDDY DRIVE	0164	29.08	5					2	HIRSCH, CAROLE
15 JOSHUA HUDDY DRIVE	0164	29.07	4					2	URSINO, ANTHONY & ANNA
1 JUNIPER PLACE	0032	7	7.04					2	LONGOBARDI, RAYMOND P & ROSANNE K
19 JUNIPER PLACE	0059	7.27	2					2	OBERTLIK, JAMIE & BRODSKY, ANDREW
20 JUNIPER PLACE	0059	7.28	1					2	PARKER, BRUCE
KATHLEEN DRIVE	0213	41	4.06			A-1		15C	TOWNSHIP OF COLTS NECK
1 KATHLEEN DRIVE	0212	41	4.01			A-1	5	2	BOEKE, CHERYL & MICHAEL
2 KATHLEEN DRIVE	0212	41	4.02			A-1	5	2	FRANGELLA, JAMES
3 KATHLEEN DRIVE	0213	41	4.03			A-1	5	2	MONDSCHHEIN, WARREN & JULI
4 KATHLEEN DRIVE	0213	41	4.04			A-1	5	2	FARRUGIA, PETER
5 KATHLEEN DRIVE	0213	41	4.05			A-1	5	2	VOERG, RYAN & KRAMER, TRACY
24 KATHLEEN DRIVE	0214	41	15					2	LOGERFO, ALEXANDER
25 KATHLEEN DRIVE	0215	41	26					2	SKUDERA, KEVIN G & DENISE A
28 KATHLEEN DRIVE	0214	41	16					2	SETTINERI, GIANLUCA & CARLA
29 KATHLEEN DRIVE	0214	41	25					2	KASCHAK, GEORGE(ESTATE)
32 KATHLEEN DRIVE	0214	41	17					2	SCHULLSTROM, MARK & JEANNE
33 KATHLEEN DRIVE	0214	41	24					2	SCHUBERT, BRIAN & STEPHANIE
36 KATHLEEN DRIVE	0214	41	18					2	FIORINO, FRANCIS C. & MILDRED F.
37 KATHLEEN DRIVE	0214	41	23					2	PAWLIK, MARK & DOROTA
40 KATHLEEN DRIVE	0214	41	19					2	MARRELLA, LOUIS F & ELAINE
41 KATHLEEN DRIVE	0214	41	22					2	AMINAT SOUTH, LLC
44 KATHLEEN DRIVE	0214	41	20					2	BECRAFT, DERK T
45 KATHLEEN DRIVE	0214	41	21					2	MORABITO, CARMELO A
2 KENSINGTON PASS	0227	41.02	13					2	SPRUCH, HOLLY D & JOACHIM
4 KENSINGTON PASS	0227	41.02	14					2	ZORN, MARK & LISA
6 KENSINGTON PASS	0227	41.02	15					2	ZAGER, BARBARA A
8 KENSINGTON PASS	0227	41.02	16					2	MISHIEV, LEV & NICOLAS, DANIELLE
10 KENSINGTON PASS	0227	41.02	17					2	CHOLLIICK, PETER & CAROLINE
12 KENSINGTON PASS	0227	41.02	18					2	BASILE, VINCENT
14 KENSINGTON PASS	0227	41.02	19					2	BATHIJA, PAYAL
16 KENSINGTON PASS	0227	41.02	20					2	KOONTZ, JILL
18 KENSINGTON PASS	0227	41.02	21					2	ESPOSITO, PARTRICIA M
20 KENSINGTON PASS	0228	41.02	22					2	TRIGANI, TIMOTHY B & ELIZABETH M
1 KINGSWOOD COURT	0239	42	4.18			A-4	5.01	1	COUNTRYSIDE DEVELOPERS INC
2 KINGSWOOD COURT	0238	42	4.10			A-4	5.01	1	COUNTRYSIDE DEVELOPERS INC
3 KINGSWOOD COURT	0238	42	4.17			A-4	5.01	1	COUNTRYSIDE DEVELOPERS INC
4 KINGSWOOD COURT	0238	42	4.09			A-4	5.01	1	COUNTRYSIDE DEVELOPERS INC
5 KINGSWOOD COURT	0238	42	4.16			A-4	5.01	1	COUNTRYSIDE DEVELOPERS INC
6 KINGSWOOD COURT	0238	42	4.08			A-4	5.01	1	COUNTRYSIDE DEVELOPERS INC
7 KINGSWOOD COURT	0238	42	4.15			A-4	5.01	1	COUNTRYSIDE DEVELOPERS INC
8 KINGSWOOD COURT	0238	42	4.07			A-4	5.01	1	COUNTRYSIDE DEVELOPERS INC
9 KINGSWOOD COURT	0238	42	4.14			A-4	5.01	1	COUNTRYSIDE DEVELOPERS INC
10 KINGSWOOD COURT	0238	42	4.06			A-4	5.01	1	COUNTRYSIDE DEVELOPERS INC
11 KINGSWOOD COURT	0238	42	4.13			A-4	5.01	1	COUNTRYSIDE DEVELOPERS INC
12 KINGSWOOD COURT	0238	42	4.05			A-4	5.01	1	COUNTRYSIDE DEVELOPERS INC
13 KINGSWOOD COURT	0238	42	4.12			A-4	5.01	1	COUNTRYSIDE DEVELOPERS INC
14 KINGSWOOD COURT	0238	42	4.04			A-4	5.01	1	COUNTRYSIDE DEVELOPERS INC
15 KINGSWOOD COURT	0238	42	4.11			A-4	5.01	1	COUNTRYSIDE DEVELOPERS INC
16 KINGSWOOD COURT	0237	42	4.03			A-4	5.01	1	COUNTRYSIDE DEVELOPERS INC
18 KINGSWOOD COURT	0237	42	4.02			A-4	5.01	1	COUNTRYSIDE DEVELOPERS INC
20 KINGSWOOD COURT	0237	42	4.01			A-4	5.01	1	COUNTRYSIDE DEVELOPERS INC
1 KOALA COURT	0281	53.01	3.01					11	RUGGIERI, PETER & RITA A
3 KOALA COURT	0281	53.01	3.02					11	MAZZARO, MARK & LISA
5 KOALA COURT	0281	53.01	3.03					11	MC CORMICK, GUY G & ANNE MARIE
7 KOALA COURT	0281	53.01	3.04					11	LEVERICH, DESIREE & MONIZ, JEFF
1 LAFAYETTE KEY	0228	41.02	23					2	SLIPSTEIN, MICHAEL & DANIELLE
2 LAFAYETTE KEY	0228	41.02	35					2	IRELAND, JASON K & NICOLE
3 LAFAYETTE KEY	0228	41.02	24					2	CHIEN, WEN SHI & AMY L
4 LAFAYETTE KEY	0228	41.02	34					2	HAZARD, MICHAEL & ELISE L
5 LAFAYETTE KEY	0228	41.02	25					2	5 LAFAYETTE KEY, CO.
6 LAFAYETTE KEY	0228	41.02	33					2	SANTONELLO, CHRISTINE
7 LAFAYETTE KEY	0228	41.02	26					2	MEDVIN, KEITH & JENNIFER & GERALD
8 LAFAYETTE KEY	0228	41.02	32					2	GILMARTIN, JOHN F & LESLIE M KOURY (HW)
9 LAFAYETTE KEY	0228	41.02	27					2	YUTKO, MARK & ANGELA MIA
10 LAFAYETTE KEY	0228	41.02	31					2	REILLY, BOWIE & DITMARS, KYLE

TAXING DISTRICT NO. 10 COLTS NECK

COUNTY NO. 13 MONMOUTH

PROPERTY LOCATION	PAGE NO.	BLOCK NO.	LOT NO.	LOT QUALIF.	ACCOUNT NO.	ZONE	TAX MAP	PROP CLASS	NAME OF OWNER
11 LAFAYETTE KEY	0228	41.02	28				5.03	2	SCHULTZ, JOSEPH MICHAEL & LISA ANN
12 LAFAYETTE KEY	0228	41.02	30					2	SOBEL, LINDA
14 LAFAYETTE KEY	0228	41.02	29					2	POLLINA, GIUSEPPE & DOMENICA
LAIRD ROAD	0120	19	17					1	STRAUSBAUGH, THOMAS A & LISA L
LAIRD ROAD	0121	20	7					3B	GELFAND, TODD, TRUSTEES, ETAL
LAIRD ROAD	0123	20	10.15					15C	TOWNSHIP OF COLTS NECK
LAIRD ROAD	0123	21	3					15C	TOWNSHIP OF COLTS NECK
LAIRD ROAD	0181	34	3					15C	TOWNSHIP OF COLTS NECK
LAIRD ROAD	0183	34	4					1	NEW JERSEY-AMERICAN WATER SSC
LAIRD ROAD	0186	34	17					1	LAIRD & CO
1 LAIRD ROAD	0191	35	9					1	LAIRD & CO, INC
3 LAIRD ROAD	0191	35	12.02					4A	LAIRD & COMPANY INC
12 LAIRD ROAD	0118	19	2					3A	SMITH, DOROTHY A, TRUSTEE
12 LAIRD ROAD	0118	19	2	QFARM				3B	SMITH, DOROTHY A, TRUSTEE
16 LAIRD ROAD	0120	19	23					2	GELSOMINE, RANDY AUGUST
17 LAIRD ROAD	0069	9	8					2	APLIN, ALISON & NOVEMBRE, TRACY M
20 LAIRD ROAD	0118	19	3					2	WOLFF, KRISTIAN L
21 LAIRD ROAD	0069	9	9					2	NOVEMBRE, TRACY & ALPIN, ALISON
28 LAIRD ROAD	0118	19	5					2	STRAUSBAUGH, THOMAS A & LISA L
29 LAIRD ROAD	0070	9	10					2	APLIN, ALISON & NOVEMBRE, TRACY
32 LAIRD ROAD	0118	19	6					2	PIOTROWSKI, EDWARD J & DIANA E
36 LAIRD ROAD	0118	19	7					2	AGRESTA, EDMUND J & LAURA M
40 LAIRD ROAD	0120	19	22					2	QUARANTA LLC
44 LAIRD ROAD	0118	19	8.01			A-1	6	2	MEHANDRU, SUSHIL & URMILA
45 LAIRD ROAD	0070	9	14					3A	BRUNSDEN, CAVAN M & NANCY L V
45 LAIRD ROAD	0070	9	14	QFARM		AG	6	3B	BRUNSDEN, CAVAN M & NANCY L V
48 LAIRD ROAD	0118	19	8.02			A-1	6	2	MARIANI, CHRISTOPHER TRUSTEE
52 LAIRD ROAD	0118	19	9					2	CONTI, JOHN
55 LAIRD ROAD	0076	10	3.01					3A	CAMPANINI ASSOCIATES
55 LAIRD ROAD	0076	10	3.01	QFARM				3B	CAMPANINI ASSOCIATES
110 LAIRD ROAD	0121	20	2.02					3A	MLT GROUP LLC
110 LAIRD ROAD	0121	20	2.02	QFARM				3B	MLT GROUP LLC
113 LAIRD ROAD	0076	10	8					3A	JESSOP, PAUL & MOLNAR, LAURIE
113 LAIRD ROAD	0076	10	8	QFARM				3B	JESSOP, PAUL & LAURIE MOLNAR
164 LAIRD ROAD	0121	20	2.01					3A	MOSLEY, GEORGE & LILLIAN
164 LAIRD ROAD	0121	20	2.01	QFARM				3B	MOSLEY, GEORGE & LILLIAN
165 LAIRD ROAD	0078	10	29					2	REARDON, WILLIAM & MALLORY
178 LAIRD ROAD	0121	20	2					3A	FUENTES, PETER & MEGHAN
178 LAIRD ROAD	0121	20	2	QFARM		AG	6	3B	FUENTES, PETER & MEGHAN
180 LAIRD ROAD	0122	20	10					15C	TOWNSHIP OF COLTS NECK
193 LAIRD ROAD	0130	21.05	1					2	HILL, ROBERT J SR & ELIZABETH H
215 LAIRD ROAD	0125	21	4					2	MCCRAE, JOHN & ROSEMARY
307 LAIRD ROAD	0191	35	10					2	MANGAN, LOUIS & JOSIE
313 LAIRD ROAD	0191	35	21					2	PENNYCOOKE, SHELLEY-ANN
317 LAIRD ROAD	0191	35	11					2	NEUGEBAUER, WILLIAM R.
LAIRD & PHALANX ROAD	0121	20	1					3B	GELFAND, TODD, TRUSTEES, ETAL
LAKE DRIVE	0151	25	5			AG	4.01	1	DITTMAR III, GEORGE J & GERTRUDE A
1 LAKE DRIVE	0151	26	3					2	LECCESE, FRANK
3 LAKE DRIVE	0152	26	12					2	BARTH, ANNE M
5 LAKE DRIVE	0151	26	2					2	DOWNNEY, ROBERT
6 LAKE DRIVE	0151	25	4					2	POMPILIO, DANIEL & JAREMA, TAYLOR N
10 LAKE DRIVE	0151	25	3					2	KAUFMAN, JORDAN & SMITH, JAIME M
14 LAKE DRIVE	0151	25	2					2	VIVEIROS, CECILIA
24 LAKE DRIVE	0151	25	1					2	GALUSKA-MADDEN, NANCY A.M.
28 LAKE DRIVE	0149	23	23.06					2	SHUMAKER, BRYAN A & LINDA R
29 LAKE DRIVE	0149	23	23.01					2	GRAZIANO, EMANUEL & WENDY
32 LAKE DRIVE	0149	23	23.05					2	MOORE, MICHAEL P & FRANCES T
33 LAKE DRIVE	0149	23	23.02					2	FREDDO, MICHAEL J & PAULA A
36 LAKE DRIVE	0149	23	23.04					2	PREISS, SCOTT & GALANO, STEPHANIE
LAKESIDE AVENUE	0204	37	1					15C	TOWNSHIP OF COLTS NECK
28 LAKESIDE AVENUE	0209	40	3					2	KARAKOGLU, GEORGE & AVRA
48 LAKESIDE AVENUE	0209	40	2					2	DESENA, ANTHONY R & BRIDGET M
108 LAKESIDE AVENUE	0209	40.01	2					2	CLARK, BRIAN P & HEATHER P
128 LAKESIDE AVENUE	0210	40.01	3					2	WINKELMANN, CHRISTOPH & JENNIFER
148 LAKESIDE AVENUE	0210	40.01	4					2	HOLLENBECK, ROBERT C & PATRICIA A
168 LAKESIDE AVENUE	0210	40.01	5					2	SMITH, BONNIE
207 LAKESIDE AVENUE	0203	36	1					2	PATTEN, THOMAS R
217 LAKESIDE AVENUE	0204	36	2					15F	VOLL, CHRISTOPHER & DUKE, MICHELLE

TAXING DISTRICT NO. 10 COLTS NECK

COUNTY NO. 13 MONMOUTH

PROPERTY LOCATION	PAGE NO.	BLOCK NO.	LOT NO.	LOT QUALIF.	ACCOUNT NO.	ZONE	TAX MAP	PROP CLASS	NAME OF OWNER
237 LAKESIDE AVENUE	0204	36	4					2	MCLAUGHLIN, MICHAEL & KIERSTIN
247 LAKESIDE AVENUE	0204	36	5					2	SHIELDS, FLORA L
257 LAKESIDE AVENUE	0204	36	6					1	SUNRISE ROD & GUN CLUB % A GIORDANO
267 LAKESIDE AVENUE	0204	36	7					2	BRENNAN, JOHN P JR & CATHLEEN Q
277 LAKESIDE AVENUE	0204	36	8					2	MASSARO, CHRISTOPHER
297 LAKESIDE AVENUE	0204	36	10					2	FOLEY, KEVIN & KATHLEEN M
307 LAKESIDE AVENUE	0204	36	11					2	TURIANO, JAMES A.
317 LAKESIDE AVENUE	0204	36	12					2	MIRRO, ROBERT V & CLEUSA
321 LAKESIDE AVENUE	0205	38	15.01			A-1	10.1	15C	TOWNSHIP OF COLTS NECK
327 LAKESIDE AVENUE	0205	38	15.02			A-1	10.1	2	PACHECO, THOMAS & CHERYL
337 LAKESIDE AVENUE	0205	38	16					2	WALZER, NINA
1 LAKEVIEW TERRACE	0105	16	20					2	WOLFF, RONALD JR & PASTERNAK, JOSEPH A
2 LAKEVIEW TERRACE	0105	16	17					2	SCHWEITZER, PHILIP F & BERNICE M
3 LAKEVIEW TERRACE	0105	16	19					2	ROBERTS, JONATHAN E & CHRISTINE
4 LAKEVIEW TERRACE	0105	16	18					2	HAYES, JOHN M. & BRADY, JULIE
5 LAKEVIEW TERRACE	0104	16	12.09					2	HALL, CARTER MACY & PISTILLI, STEPH
6 LAKEVIEW TERRACE	0103	16	12.01					2	RUMSBY, STEVEN & KATHLEEN
15 LARCHMONT DRIVE	0039	7.04	1					2	RUANE, DENNIS & LYNN
3 EAST LARCHMONT DRIVE	0034	7.02	19					2	HEIDELBERG, JAY
4 EAST LARCHMONT DRIVE	0040	7.05	4					2	CIMINO, MICHAEL J & DANIELLE M
8 EAST LARCHMONT DRIVE	0040	7.05	5					2	D'ALOIA, JOHN M & NANCY B
12 EAST LARCHMONT DRIVE	0040	7.05	6					2	PANASSIDI, JOHN & MELISSA
16 EAST LARCHMONT DRIVE	0040	7.05	7					2	MBD COLTS NECK, LLC
17 EAST LARCHMONT DRIVE	0039	7.04	2					2	ZACK, PAUL & KATHLEEN
20 EAST LARCHMONT DRIVE	0040	7.05	8					2	HOFFMAN, DANA & BENNETT TYLER TENANT
21 EAST LARCHMONT DRIVE	0039	7.04	3					2	BRUNELLI, RICHARD A & JANET
24 EAST LARCHMONT DRIVE	0040	7.05	9					2	TOMMOLINO, CHARLES
25 EAST LARCHMONT DRIVE	0039	7.04	4					2	PIERRO, RALPH P & ANN G
28 EAST LARCHMONT DRIVE	0041	7.05	10					2	ZAWISTOWSKI, ANDREW P & JESSICA M
29 EAST LARCHMONT DRIVE	0039	7.04	5					2	PETRIE, CLARK D. & LUANNE W.
32 EAST LARCHMONT DRIVE	0041	7.05	11					2	LOIZE, JEAN PIERRE
33 EAST LARCHMONT DRIVE	0039	7.04	6					2	GRUNDWERG, STEVEN P & BAMBI E
36 EAST LARCHMONT DRIVE	0041	7.05	12					2	MONTEIRO, JONATHAN, ETAL
37 EAST LARCHMONT DRIVE	0039	7.04	7					2	VENTURA, MICHELLE & MICHAEL
40 EAST LARCHMONT DRIVE	0041	7.05	13					2	PARIGIAN, KATHY LEE
41 EAST LARCHMONT DRIVE	0039	7.04	8					2	KOSTAS, GEORGE & VASILIKI
23 WEST LARCHMONT DRIVE	0034	7.02	20					2	YODAKIS, ALBERT D & JANEEN
27 WEST LARCHMONT DRIVE	0034	7.02	21					2	PIERRO, PAUL & KATHLEEN & JOLLY, CAROL, L
30 WEST LARCHMONT DRIVE	0040	7.04	14					2	DOWD, ROBERT F & DEBRA C
31 WEST LARCHMONT DRIVE	0034	7.02	22					2	REMALEY, STEPHEN & DONNA
34 WEST LARCHMONT DRIVE	0040	7.04	13					2	DUCHARME, ROBERT & ELIZABETH
35 WEST LARCHMONT DRIVE	0034	7.02	23					2	SANTORO, MARIO A. & ANNA MARIA
38 WEST LARCHMONT DRIVE	0040	7.04	12					2	BIVIAN, MARK & CINDY
39 WEST LARCHMONT DRIVE	0034	7.02	24					2	AMANN, ROSS & MARGARET
42 WEST LARCHMONT DRIVE	0040	7.04	11					2	DERN FAMILY 2022 IRREVOCABLE TRUST
43 WEST LARCHMONT DRIVE	0034	7.02	25					2	SMYTH, JAMES DESMOND & CATHERINE H
46 WEST LARCHMONT DRIVE	0040	7.04	10					2	BIONDO, MICHAEL & KAREN
47 WEST LARCHMONT DRIVE	0035	7.02	26					2	AVRAMENKO, ALEXANDER & VULPIS, GABR
50 WEST LARCHMONT DRIVE	0039	7.04	9					2	TAGLIAFERRI, FRANK RALPH & TRACYLYN
51 WEST LARCHMONT DRIVE	0035	7.02	27			A-2	2.03	2	SULLIVAN, BRIAN
1 LAREDO DRIVE	0032	7	7.10					2	KAILA, SUKHWINDER & KAMALJIT
2 LAREDO DRIVE	0031	7	7.02					2	MCBAIN, ANNE
3 LAREDO DRIVE	0032	7	7.09					2	GUALARIO, MICHAEL
4 LAREDO DRIVE	0032	7	7.06				03	2	DIP, DAIRON
5 LAREDO DRIVE	0032	7	7.08					2	PAPALOANNOU, JOHN & JOY
6 LAREDO DRIVE	0032	7	7.07					2	FELDMAN, DARLENE S
7 LAREDO DRIVE	0031	7	7					3A	ZIMMERER FARM LLC % ZIMMERER, HANS
7 LAREDO DRIVE	0031	7	7					3B	ZIMMERER FARM LLC % ZIMMERER, HANS
LAURELWOOD DRIVE	0057	7.25	18	QFARM				15C	TOWNSHIP OF COLTS NECK
5 LAURELWOOD DRIVE	0057	7.26	1					2	JCL REALTY LLC
9 LAURELWOOD DRIVE	0057	7.26	2					2	SHARPE, SHARON R & IAN G
12 LAURELWOOD DRIVE	0059	7.27	1					2	SALSALI, EDMOND
13 LAURELWOOD DRIVE	0058	7.26	3					2	PRINCE, THOMAS & JOANN
17 LAURELWOOD DRIVE	0057	7.25	17					2	NEESON, ELLIE MAE & GREELEY, RICHARD
18 LAURELWOOD DRIVE	0059	7.29	6					15C	TOWNSHIP OF COLTS NECK
21 LAURELWOOD DRIVE	0057	7.25	16					2	FLEMMICH, ANTHONY & CHRISTINE, TRUSTEES
24 LAURELWOOD DRIVE	0059	7.29	5					2	CAPUTO, JOHN C & MARIA
25 LAURELWOOD DRIVE	0057	7.25	15					2	JOHNSON, CARL E. & MILDRED O.

TAXING DISTRICT NO. 10 COLTS NECK

COUNTY NO. 13 MONMOUTH

PROPERTY LOCATION	PAGE NO.	BLOCK NO.	LOT NO.	LOT QUALIF.	ACCOUNT NO.	ZONE	TAX MAP	PROP CLASS	NAME OF OWNER
28 LAURELWOOD DRIVE	0059	7.29	3					2	PHADKE, KEDAR M & SANGITA C
29 LAURELWOOD DRIVE	0057	7.25	14					2	ADAMO, JOSEPH & CHRISTINA
32 LAURELWOOD DRIVE	0059	7.29	2					2	HAUSS, DAVID J
33 LAURELWOOD DRIVE	0057	7.25	13					2	WILD, PAUL P & CYNTHIA L
36 LAURELWOOD DRIVE	0059	7.29	1					2	BRUCK, DENNIS J JR & ANNEMARIE
37 LAURELWOOD DRIVE	0057	7.25	12					2	CHIARELLI, JOELLEN
40 LAURELWOOD DRIVE	0052	7.20	8					2	SUKY, SCOTT W. & MARIE ELENA
41 LAURELWOOD DRIVE	0057	7.25	11					2	GRECO, DAVID & JOANNE
44 LAURELWOOD DRIVE	0052	7.20	7					2	AMADEO, VINCENT & JENNA
45 LAURELWOOD DRIVE	0053	7.21	15					2	MENZA, NICHOLAS & XIOMARA
48 LAURELWOOD DRIVE	0052	7.20	6					2	48 LAURELWOOD DRIVE COLTS NECK, LLC
49 LAURELWOOD DRIVE	0053	7.21	16					2	MASSEY, BRIAN F & MARY S
52 LAURELWOOD DRIVE	0052	7.20	5					2	AIELLO, SAMANTHA & GORLICK, STEVEN
53 LAURELWOOD DRIVE	0053	7.21	17					2	GELTZELER, JONATHAN
56 LAURELWOOD DRIVE	0051	7.20	4					2	SNEAD, FRANK & MARGARET
57 LAURELWOOD DRIVE	0053	7.21	18					2	RUNDELLA, DAVID & JENNIFER
60 LAURELWOOD DRIVE	0051	7.20	3					2	EDWARDS, LEROY, JR & GLAZEWSKI, ELEANOR
61 LAURELWOOD DRIVE	0054	7.21	19					2	FAHS, JEFFREY & SEIYEUN
64 LAURELWOOD DRIVE	0051	7.20	2					2	HOLDEN, MICHAEL & EMILY
65 LAURELWOOD DRIVE	0054	7.21	20					2	DUNN, JUSTIN P & GLADYS E
68 LAURELWOOD DRIVE	0051	7.18	5					2	CANKA, VEBI
69 LAURELWOOD DRIVE	0054	7.21	21					2	KOZICZ, MONIKA E & PRZEMYSŁAW M
73 LAURELWOOD DRIVE	0054	7.21	22					2	BOUCHER, BRAD E & JULIE ANN
77 LAURELWOOD DRIVE	0054	7.21	23					2	MARABUTO, RUEBEN & NATALIE
36 LELAND ROAD	0262	47	13					4A	32 LELAND ASSOCIATES, LLC
38 LELAND ROAD	0262	47	9					2	PEIKRISHVILI, ELZA & GEORGE
39 LELAND ROAD	0261	46	17.07			AG	8.01	2	KACANDES, PAUL
40-42 LELAND ROAD	0262	47	11					2	MARGIASSO, JOSEPH N
41 LELAND ROAD	0261	46	17.08			AGCL	8	2	SHEN, NANHUA & YUHONG WANG
43 LELAND ROAD	0261	46	17.09			AG	8.01	2	GOLINDER, ELIZABETH J & VLADIMIR
44 LELAND ROAD	0262	47	3					2	LEININGER, GREGORY J & RUTH L
45 LELAND ROAD	0261	46	17.10			AG	8.01	2	ANANIA, JANICE M
47 LELAND ROAD	0261	46	17.11			AG	8.01	2	TSahalIS, PETER & JENNIFER
48 LELAND ROAD	0261	47	2					2	LOMBARDI, HILLARY
56 LELAND ROAD	0262	47	4					2	TRAVIS, DAVID & JUDY ANN
19 LENAPE LANE	0116	17	24			A-1	3.05	2	HOLOVACH, JOHN & JILL
20 LENAPE LANE	0115	17	20					3A	SULLIVAN, THOMAS M & VERONICA M
20 LENAPE LANE	0115	17	20	QFARM		A-1	3.04	3B	SULLIVAN, THOMAS M & VERONICA M
23 LENAPE LANE	0116	17	24.01			A-1	3.04	2	PIERATOS-GALIATSATOS, FROSINE R.
24 LENAPE LANE	0116	17	21					2	STRAUB, STEPHEN T
28 LENAPE LANE	0116	17	22					3A	RANDAZZO FAMILY TRUST
28 LENAPE LANE	0116	17	22	QFARM				3B	RANDAZZO, PETER & GRACE
1 LEXINGTON COURT	0085	12	2.03				3.06	2	BERARDI, DANIELLE
2 LEXINGTON COURT	0086	12	2.08				3.07	2	VALENTE, LINDA C & ANTHONY V
3 LEXINGTON COURT	0085	12	2.04				3.07	2	SCOPELLITE, JOSEPH & IRENE
4 LEXINGTON COURT	0086	12	2.07				3.06	2	GITMEID, ELONA & BORIS GABRIEL
5 LEXINGTON COURT	0090	12	29					1	FIVE LEXINGTON, LLC
6 LEXINGTON COURT	0085	12	2.06				3.06	2	RAMOS, ANTONIO
9 LIBERTY KNOLL	0122	20	10.01					2	TEN HOEVE FAMILY TRUST
11 LIBERTY KNOLL	0122	20	10.02					2	MILLER, DOUGLAS & MAUREEN
15 LIBERTY KNOLL	0122	20	10.03					2	MILLER, NOAH & JOLENE
17 LIBERTY KNOLL	0122	20	10.04					2	AYDIN, SCOTT I & JOANN
19 LIBERTY KNOLL	0122	20	10.05					2	STAGLIANO, WILLIAM & LINDA
20 LIBERTY KNOLL	0122	20	10.10			A-1	06	2	RATHVON, RICHARD D & RENEE F
21 LIBERTY KNOLL	0122	20	10.06					2	SUSSMAN, LAURENCE D & LAURIE A
22 LIBERTY KNOLL	0122	20	10.09					2	SCHULTZ, JONATHAN B
23 LIBERTY KNOLL	0122	20	10.07					2	LINNELL, JAMES S & SUSAN L
24 LIBERTY KNOLL	0122	20	10.08					2	MEYERS, ANDREW & MARGARET SULLIVAN-
7 LINDEN PLACE	0052	7.21	4					2	BECKER, TESSIE K - TRUSTEE
11 LINDEN PLACE	0053	7.21	5					2	DEFALCO, MICHAEL & GRETCHEN
15 LINDEN PLACE	0053	7.21	6					2	CATLAW, MICHAEL & PATRICIA JAMISON
16 LINDEN PLACE	0053	7.21	7					2	BUCKWALD, DAVID & JENNIFER
7 LINDY LANE	0208	39.02	4					2	KING, EARL C & MARCIA M
8 LINDY LANE	0208	39.02	6					2	WALSH, KEVIN & VOLPE, ANGELIQUE
12 LINDY LANE	0208	39.02	5					2	MARESCA, EUGENE P & KAREN M
1 LOCKWOOD RUN	0257	46	1.18			A-1	8.01	2	REDZA, IBRAIM & ATIXHE T
2 LOCKWOOD RUN	0257	46	1.19			A-1	8.01	2	DEROSS, ALBERT J & CARPIO, MILTOMARA
3 LOCKWOOD RUN	0257	46	1.20			A-1	8.01	2	BALAR, HINA

TAXING DISTRICT NO. 10 COLTS NECK

COUNTY NO. 13 MONMOUTH

PROPERTY LOCATION	PAGE NO.	BLOCK NO.	LOT NO.	LOT QUALIF.	ACCOUNT NO.	ZONE	TAX MAP	PROP CLASS	NAME OF OWNER
4 LOCKWOOD RUN	0257	46	1.21			A-1	8.01	2	SCAVELLI, THOMAS & PATRICIA S
5 LOCKWOOD RUN	0257	46	1.22			A-1	8.03	2	HOWARD, MICHAEL & YOLANDA
6 LOCKWOOD RUN	0257	46	1.23			AGCL	8.03	2	VAUGHAN, FRANCIS & JESSICA
1 LOCUST PLACE	0038	7.03	14					2	MORABITO, PAUL & PISTOIA, GINA
2 LOCUST PLACE	0033	7.01	6					2	KENNY, PETER J & KATHLEEN M
5 LOCUST PLACE	0037	7.03	1					2	SHEEHY, BRIAN J
6 LOCUST PLACE	0033	7.01	5					2	BISCHOFF, WAYNE
LONG BRIDGE ROAD	0076	10	4					3B	NEW JERSEY-AMERICAN WATER SSC
LONG BRIDGE ROAD	0076	10	9					15C	TOWNSHIP OF COLTS NECK
LONG BRIDGE ROAD	0076	10	9.01					15C	TOWNSHIP OF COLTS NECK
4 LONG BRIDGE ROAD	0132	21.06	26					3B	PHYLLIS MANZO 2014 TRUST
4 LONG BRIDGE ROAD	0132	21.06	27					3A	PHYLLIS MANZO 2014 TRUST
4 LONG BRIDGE ROAD	0132	21.06	27	QFARM				3B	PHYLLIS MANZO 2014 TRUST
25 LONG BRIDGE ROAD	0078	10	21					2	COLA, JOSEPH & ROSEMARIE GEACE
29 LONG BRIDGE ROAD	0078	10	18					2	FURIE, WARREN G & PATRICIA B
33 LONG BRIDGE ROAD	0078	10	19					2	TABER, CHARLES H JR & KATSOTIS, RITA
44 LONG BRIDGE ROAD	0132	21.06	28					2	ZELLERS, CARL F
49 LONG BRIDGE ROAD	0076	10	6					2	BENEMERITO, PETER L & LOUISE
102 LONG BRIDGE ROAD	0131	21.06	8					3A	RUGGIERO, ROCCO
102 LONG BRIDGE ROAD	0131	21.06	8	QFARM		A-1	6	3B	RUGGIERO, ROCCO
7 LONGVIEW DRIVE	0029	7	2.15					2	GRADY LIVING TRUST
8 LONGVIEW DRIVE	0029	7	2.14					2	LONG VIEW IRREVOCABLE TRUST
11 LONGVIEW DRIVE	0029	7	2.16					2	COLLURA, PAUL & STEPHANIE
12 LONGVIEW DRIVE	0029	7	2.13					2	PELLECCHIA, GREGG
15 LONGVIEW DRIVE	0029	7	2.17					2	DEMIZIO, CRAIG & CLAUDINE
16 LONGVIEW DRIVE	0029	7	2.12					2	AMIN GOMAA TRUST
19 LONGVIEW DRIVE	0029	7	2.18					2	STAHL, STUART & REYES, LIBIA
20 LONGVIEW DRIVE	0065	7.31	2.11					2	MCHUGH, STEVEN & ELIZABETH
24 LONGVIEW DRIVE	0065	7.31	2.10					2	WEBER, DAVID
28 LONGVIEW DRIVE	0064	7.31	2.09					2	LOPRESTI, NICHOLAS & DANIELLE
32 LONGVIEW DRIVE	0064	7.31	2.08					2	MANSOUR, ELIE & ANGELA
LOVETT ROAD	0125	21	6					15C	TOWNSHIP OF COLTS NECK
LOVETT ROAD	0133	21.09	10					15C	TOWNSHIP OF COLTS NECK
585 LOVETT ROAD	0123	21	2					2	MANHIRE, RICHARD JR, LAURIE
601 LOVETT ROAD	0125	21	7					2	SOWUL, MATTHEW B & MARY JO
612 LOVETT ROAD	0133	21.08	2					2	JORDAN, JAMES B JR & MAUREEN
621 LOVETT ROAD	0125	21	8					2	MONTALVO, CHRISTOPHER G & JENNIFER
700 LOVETT ROAD	0134	21.09	17					2	PRICHARD, JANET A & REUBEN M JR
701 LOVETT ROAD	0125	21	9					2	JENSEN, CRAIG W & DEBI L BENNETT
710 LOVETT ROAD	0134	21.09	16					2	ALBANO, DAMON & JENNIFER
720 LOVETT ROAD	0134	21.09	15					2	MORRIS, JOHN C III & PAMELA R
721 LOVETT ROAD	0125	21	10					2	BORAO, MICHAEL
730 LOVETT ROAD	0134	21.09	14					2	SANDBACH, ROBERT J & ASHLEY ANN
801 LOVETT ROAD	0127	21	32					2	KOUNIS, GEORGE & PENELOPE
821 LOVETT ROAD	0127	21	33					2	INGRAO, GIUSEPPE & CHRISTINE
900 LOVETT ROAD	0134	21.09	13					2	NIX, RYAN & LINDSEY
901 LOVETT ROAD	0127	21	34					2	KRIETZBERG, CURTIS S & PATRICIA
920 LOVETT ROAD	0134	21.09	12					2	DE GROOT, STEPHEN & LINDA
921 LOVETT ROAD	0127	21	35					2	THOMPSON, JACK A & HAYLEY R
941 LOVETT ROAD	0127	21	36					2	FINNEGAN, SEAN M & MAUREEN
961 LOVETT ROAD	0127	21	37					2	ZAKUSILO, VADIM & VOYNOVA, MARINA
MAGNOLIA LANE	0110	16	53.01					15C	TOWNSHIP OF COLTS NECK
1 MAGNOLIA LANE	0110	16	53.08					2	APOLITO, RENATO & KELLY
2 MAGNOLIA LANE	0110	16	53.02					2	RIBELLINO-FRAGOULIA, RENEE, TRUSTEE
3 MAGNOLIA LANE	0110	16	53.07					2	WRIGHT, A JOHN & KATHRYN B
4 MAGNOLIA LANE	0110	16	53.03					2	NARDINI, ROLAND L. & MARIA L.
5 MAGNOLIA LANE	0110	16	53.06					2	VASQUEZ, STEPHEN JR & ELAINE D
6 MAGNOLIA LANE	0110	16	53.04					2	SELA, LUAN
7 MAGNOLIA LANE	0110	16	53.05			A-1	3.05	2	IANELLI, MICHAEL & CORINNA
1 MALLET HILL	0268	48	23.19			AG	7	2	PARLAMAS, MARKOS & STEPHANIE
2 MALLET HILL	0268	48	23.22			AGCL	7.6	2	FEUER, BENJAMIN & ELAINA
5 MALLET HILL	0268	48	23.20			AG	7	2	VITUCCI, JOHN N. & ROSE M.
6 MALLET HILL	0268	48	23.21			AG	7.06	2	MANGIN, PETER & MARIA
MALVERN COURT	0035	7.02	33					15C	TOWNSHIP OF COLTS NECK
1 MALVERN COURT	0037	7.02	43					15C	TOWNSHIP OF COLTS NECK
2 MALVERN COURT	0037	7.02	42					15C	TOWNSHIP OF COLTS NECK
3 MALVERN COURT	0036	7.02	36					2	LIGUORI, CARL & ANGELA
4 MALVERN COURT	0037	7.02	41					2	HAUCK, GEORGE & LAURA

TAXING DISTRICT NO. 10 COLTS NECK

COUNTY NO. 13 MONMOUTH

PROPERTY LOCATION	PAGE NO.	BLOCK NO.	LOT NO.	LOT QUALIF.	ACCOUNT NO.	ZONE	TAX MAP	PROP CLASS	NAME OF OWNER
7 MALVERN COURT	0037	7.02	37					2	MEARES, ELBERT C & JOAN L
8 MALVERN COURT	0037	7.02	40					2	TRANCHINA, DENISE
11 MALVERN COURT	0037	7.02	38					2	SANDOZ, JAMES D & SUSAN P
12 MALVERN COURT	0037	7.02	39					2	BENNETT, CHAD & BOCCHIERI-BENNETT, L
5 MANOR ROAD	0154	28	1.01					2	DELITIZIA, KATHARINE & GAVIN
8 MANOR ROAD	0153	27	4					2	LAYTON, JOSEPH
9 MANOR ROAD	0154	28	1					2	ALLEN, ARTHUR J & ROJANA
12 MANOR ROAD	0153	27	6					2	GOSS, ROBERT C & NANCY M
13 MANOR ROAD	0155	28	8					2	GUADAGNINO, JOHN A
16 MANOR ROAD	0153	27	8					2	KASZTAN, JOHN & KAREN
17 MANOR ROAD	0154	28	4					2	ZILINSKI, RUSSELL A, JR
20 MANOR ROAD	0153	27	10					2	LORING, NANCY
21 MANOR ROAD	0155	28	7					2	SPADER, DAVID & AUDREY
24 MANOR ROAD	0153	27	11.01					2	STERNER, CHARLOTTE
28 MANOR ROAD	0153	27	12					2	DELQUAGLIO, WILLIAM
29 MANOR ROAD	0154	28	5					3A	FREEMAN, DOUGLAS B & ALESSANDRA
29 MANOR ROAD	0154	28	5	QFARM		A-3	4.01	3B	FREEMAN, DOUGLAS B & ALESSANDRA
32 MANOR ROAD	0154	27	18					2	PIETRZYK, MATEUSZ & RENATA
33 MANOR ROAD	0155	28	6					2	LAMPART, JEFF & ALYSSA
36 MANOR ROAD	0154	27	14					2	IERARDI, ANTHONY & MARGARET
37 MANOR ROAD	0155	28	9					2	COLLINS, REBECCA B
40 MANOR ROAD	0154	27	15					2	LONGOBARDI, MATTHEW
3 MAPLE DRIVE	0033	7.01	7					2	HEISMANN, FRED L & MUJIBUN KAHN
4 MAPLE DRIVE	0041	7.07	3					2	RADMAN, JOSEPH M & ARLENE R
5 MAPLE DRIVE	0038	7.03	15					2	PAULOVICH, RUDOLF & EILEEN J
6 MAPLE DRIVE	0043	7.07	27					1	KOLEFAS, CHRIS & STAIKOS, MICHELE
8 MAPLE DRIVE	0042	7.07	16					2	PAIR, STEVEN C & JANET M, TRUSTEES
9 MAPLE DRIVE	0038	7.03	16					2	KOUTRIS, GEORGE & KATHLEEN
12 MAPLE DRIVE	0041	7.07	4					2	DERZINSKI, HENRY F
13 MAPLE DRIVE	0038	7.03	17					2	NIGLIO, JAMES VINCENT & FERRARI, C
16 MAPLE DRIVE	0042	7.07	5					2	FISCHER, MICHAEL & KRISTA
17 MAPLE DRIVE	0038	7.03	18					2	HANTZEPETROS, JAMES & RUSSOMONDO, R
20 MAPLE DRIVE	0042	7.07	6					2	TERLIZZI, MICHAEL & CHRISTINE
21 MAPLE DRIVE	0038	7.03	19					2	HNAT, JOSEPH A & ALICE M
22 MAPLE DRIVE	0042	7.07	7					2	KOLEFAS, CHRIS & STAIKOS, MICHELE
24 MAPLE DRIVE	0045	7.10	9					2	PAZMINO, FABRICIO & AMY
25 MAPLE DRIVE	0038	7.03	20					2	CALDER, BARRY & SHARON
28 MAPLE DRIVE	0045	7.10	10					2	ENG, JULIAN & LANNI, JOANNA
29 MAPLE DRIVE	0038	7.03	21					2	KENNEDY, PATRICK & SHAROLYN
32 MAPLE DRIVE	0045	7.10	11					2	DILLON, GREGORY & BRENNAN
33 MAPLE DRIVE	0039	7.03	22					2	PERRONE, JOHN & DOMINIQUE
36 MAPLE DRIVE	0045	7.10	12					2	LORENZ, JOSEPH & KIMBERLY
37 MAPLE DRIVE	0039	7.03	23					2	IACONO, JOSEPH & MADELEINE
40 MAPLE DRIVE	0046	7.10	13					2	SMITH, KARL & AMIE M
41 MAPLE DRIVE	0039	7.03	24					2	CASTRO, MICHAEL & LAUREN
44 MAPLE DRIVE	0046	7.10	14					2	NATAL-GONZALEZ, JOSE I & NATAL, DAN
45 MAPLE DRIVE	0039	7.03	25					2	HUNTER, DAVID & JOANNE
48 MAPLE DRIVE	0046	7.10	15					2	BRICK, NEALL C & KARA R
57 MAPLE DRIVE	0054	7.21	25					2	MALEK, MANU & LYNN E
61 MAPLE DRIVE	0054	7.21	28					2	D'ANGELO, RONALD & LISA
63 MAPLE DRIVE	0054	7.21	24					2	HENNESSY, THOMAS E JR & PAMELA B
73 MAPLE DRIVE	0051	7.18	4					2	D'ELIA, VINCENT & FLORIDA
76 MAPLE DRIVE	0049	7.15	5					2	RICCIARDI, ANNA
77 MAPLE DRIVE	0050	7.18	3					2	FISH, ROBERT & CECILIA
80 MAPLE DRIVE	0049	7.15	6					2	PACCIONE, THOMAS & CHRISTINA
81 MAPLE DRIVE	0050	7.18	2					2	DANIELSEN, TYLER & NICOLE
85 MAPLE DRIVE	0050	7.18	1					2	MEANY, JOHN P & DANIELLE R
4 MAPLECREST LANE	0162	29.03	6					2	YI, CHELSEA
5 MAPLECREST LANE	0161	29.02	1					2	SALKINDER, VICTORIA & BORIS
8 MAPLECREST LANE	0162	29.03	5					2	O'BRIEN, THOMAS D & LINDA C
9 MAPLECREST LANE	0161	29.02	2					2	BRAIN, JOSEPH & KIPPERSLUIJS, WI J
12 MAPLECREST LANE	0162	29.03	4					2	FORSTER, DAVID & BRIAHN
16 MAPLECREST LANE	0162	29.03	3					2	BROWN, ROBERT J JR & DELANIE
17 MAPLECREST LANE	0161	29.02	3					2	MCDEVITT, JOSEPH A & KERRY L
20 MAPLECREST LANE	0162	29.03	2					2	SWAYLIK, CRAIG S & IRENE M, TRUSTEE
21 MAPLECREST LANE	0161	29.02	4					2	BELGIO, THOMAS & SURACI, VITA
24 MAPLECREST LANE	0162	29.03	1					2	COLLINS, DANIEL F & ROBIN A.
400 MARL ROAD	0125	21	12					2	DILORENZO, GREGORY & KRISTIN

TAXING DISTRICT NO. 10 COLTS NECK

COUNTY NO. 13 MONMOUTH

PROPERTY LOCATION	PAGE NO.	BLOCK NO.	LOT NO.	LOT QUALIF.	ACCOUNT NO.	ZONE	TAX MAP	PROP CLASS	NAME OF OWNER
401 MARL ROAD	0125	21	13					2	CAPPELLERI, NICHOLAS & ANNA MARIA
420 MARL ROAD	0125	21	11					2	ARENA, JOSE
421 MARL ROAD	0125	21	14					2	MASLO, BROOKE M & FALIVENE, RENEE
431 MARL ROAD	0125	21	15					2	DREXEL TRUST
440 MARL ROAD	0127	21	31					2	MARGIOTTA, DOMENICK & PAMELA A MORELLO
441 MARL ROAD	0126	21	16					2	MCMENAMY, KENNETH P & ALEXANDRA A
451 MARL ROAD	0126	21	17					2	D'ALESSANDRO, MICHAEL P & MARY LOUISE
460 MARL ROAD	0127	21	30					2	SCACCIA, STEVEN & JOSEPHINE
461 MARL ROAD	0126	21	18					2	D'AGOSTINO, CHRISTOPHER & JAIME
480 MARL ROAD	0126	21	29					2	SPARACINO, CHARLES P & EILEEN C
481 MARL ROAD	0126	21	19					2	DEPOPE, WARREN & SARA OH
500 MARL ROAD	0126	21	28					2	LYPEN, JAMES VINCENT & CHARLOTTE
501 MARL ROAD	0126	21	20					2	RODE, LISE A
520 MARL ROAD	0126	21	27					2	HAAF, DAVID & DELUCA, LUANNE
521 MARL ROAD	0126	21	21					2	SHULMAN, YONA N.
540 MARL ROAD	0126	21	26					2	AYDIN, MARK & REGINA M
541 MARL ROAD	0126	21	22					2	ROSATO, KENNETH V & KWOK, MING YANG
560 MARL ROAD	0126	21	25					2	SIKORSKAS, FRANCIS & DONNA M
561 MARL ROAD	0126	21	23					2	PAGANO, FRANK & DEBORAH
580 MARL ROAD	0126	21	24					2	AVALUE MUTUAL, LLC
MATTHEW ROAD	0245	43	14					15C	COUNTY OF MONMOUTH
MATTHEW ROAD	0245	43	11					15C	COUNTY OF MONMOUTH
MATTHEW ROAD	0245	43	19					15C	COUNTY OF MONMOUTH%RECREATION COMM.
MATTHEW ROAD	0247	44	12.02			AG	5	15C	COUNTY OF MONMOUTH % PARK SYSTEM
68 MATTHEW ROAD	0246	43	20.03			AG	5	15C	MONMOUTH COUNTY
112 MATTHEW ROAD	0245	43	9					2	CHOU, DI & EMILY HU (H/W)
116 MATTHEW ROAD	0245	43	9.01					2	ELSHEIKH, DINA
120 MATTHEW ROAD	0245	43	8.01					2	BUHLER, GEORGE
124 MATTHEW ROAD	0245	43	8					2	RIVAS, DORCA & RONALD
128 MATTHEW ROAD	0245	43	7					2	PARENTEAU, CHARLES B & CYNTHIA G
4 MEADOWS RUN DRIVE	0112	16	53.31			A1CL	3.05	2	BLACQUIERE, SCOTT & TARA
5 MEADOWS RUN DRIVE	0110	16	53.10			A1CL		2	KING, SHAWNNA
7 MEADOWS RUN DRIVE	0110	16	53.11					2	HARTWELL, JACK & CAROL
8 MEADOWS RUN DRIVE	0110	16	53.13			A1CL		2	DUBE LIVING TRUST
9 MEADOWS RUN DRIVE	0110	16	53.12					2	DINAPOLI, ERIC & PAOLA
4 MEADOWVIEW DRIVE	0049	7.16	1					2	MC CAHILL, BRENDAN & BARBARA
8 MEADOWVIEW DRIVE	0049	7.16	2					2	ATZORI, GIOVANNI & ELIZABETH
12 MEADOWVIEW DRIVE	0049	7.16	3					2	BORRELLO, GINNA T
16 MEADOWVIEW DRIVE	0050	7.16	4					2	WESSLING, JOHN H, TRUSTEE
20 MEADOWVIEW DRIVE	0050	7.16	5					2	NELSON, MICHELE & SCOTT
21 MEADOWVIEW DRIVE	0049	7.15	8					2	ERBE, BRIAN & MCSWEENEY, KELLY
24 MEADOWVIEW DRIVE	0050	7.16	6					2	CANNIZZARO, MICHAEL & MELISSA
25 MEADOWVIEW DRIVE	0049	7.15	7					2	BRANDT, RONALD & JILL ANN
28 MEADOWVIEW DRIVE	0050	7.17	1					2	PAYNE, CHRISTOPHER C & MICHELE M
32 MEADOWVIEW DRIVE	0050	7.17	2					2	RIVELL, JOHN & DOREEN
36 MEADOWVIEW DRIVE	0050	7.17	3					2	SHELL, VAN C JR & JULIE S
40 MEADOWVIEW DRIVE	0050	7.17	4					2	MULVEY, RICHARD J & MARTHA A
44 MEADOWVIEW DRIVE	0050	7.17	5					2	RODRIGUEZ, CESAR & MARIAN SCIANDRA
45 MEADOWVIEW DRIVE	0051	7.19	5					2	GARGANA, JOHN III & LORI A
48 MEADOWVIEW DRIVE	0050	7.17	6					2	SCOTT, GREGORY F & CHRISTINE
MERCER ROAD	0245	43	18					15C	COUNTY OF MONMOUTH%RECREATION COMM.
MERCER ROAD	0246	43	20.01			AG	5	15C	COUNTY OF MONMOUTH%RECREATION COMM.
MERCER ROAD	0246	43	20.02			AG	5	15C	COUNTY OF MONMOUTH%RECREATION COMM.
73 MERCER ROAD	0253	45	5.03			A-1	4	2	STAMATINOS, GEORGE M & SPADA, DANA
91 MERCER ROAD	0253	45	5.04			A-1	5	3A	STAUB, MICHAEL A. & MAUREEN E.
91 MERCER ROAD	0253	45	5.04	QFARM		A-1	5	3B	STAUB, MICHAEL A. & MAUREEN E.
92 MERCER ROAD	0245	43	10					15C	COUNTY OF MONMOUTH%RECREATION COMM.
135 MERCER ROAD	0253	45	5.17					3A	ROMAN, THOMAS & DEBORAH
135 MERCER ROAD	0253	45	5.17	QFARM		A-1	5	3B	ROMAN, THOMAS & DEBORAH
144 MERCER ROAD	0246	44	12.01			AG	5	3A	EYRES, KEVIN J & NANNETTE
144 MERCER ROAD	0247	44	12.01	QFARM		AG	5	3B	EYRES, KEVIN J & NANNETTE
145 MERCER ROAD	0253	45	6					3A	5 STAR STABLES LLC
145 MERCER ROAD	0253	45	6	QFARM		AG	5	3B	5 STAR STABLES LLC
155 MERCER ROAD	0253	45	7.01					2	SUHRWARDI, GHULAM & NASREEN
4-12 MERCHANTS WAY	0173	31.01	8					4A	ABERRATION INC
24 MERCHANTS WAY	0173	31.01	10					4A	2G MERCHANTS WAY, LLC
25 MERCHANTS WAY	0172	31	10.01					15D	COLTS NECK BAPTIST CHURCH,% BEAUDRY
28 MERCHANTS WAY	0173	31.01	6					2	ORR, DANIELLE M

TAXING DISTRICT NO. 10 COLTS NECK

COUNTY NO. 13 MONMOUTH

PROPERTY LOCATION	PAGE NO.	BLOCK NO.	LOT NO.	LOT QUALIF.	ACCOUNT NO.	ZONE	TAX MAP	PROP CLASS	NAME OF OWNER
3 MERIDAN CIRCLE	0261	46	17.04			AG	8	4A	MONARCH COLT'S NECK PROPCO, LLC
1 MESSENGER DRIVE	0216	41.01	5.06			AGCL	5.01	2	LISENENKOV, DMITRY & ADAMOV, VIKTORIA
2 MESSENGER DRIVE	0216	41.01	5.10			AGCL	5.01	2	HADDAD, RICHARD
3 MESSENGER DRIVE	0216	41.01	5.07			AGCL	5.01	2	JIVANI, KERRIM & KHAIRUNNISA
4 MESSENGER DRIVE	0216	41.01	5.09			AGCL	5.01	2	CIPRIANO, JOSEPH & REBECCA
5 MESSENGER DRIVE	0216	41.01	5.08			AGCL	5.01	2	AAS REVOCABLE TRUST
1 MICHAEL'S WAY	0274	51	1.03			AGCL	10.4	2	SARGISS, MARIAN
2 MICHAEL'S WAY	0274	51	1.06			AGCL	10.4	2	SAVO, BRUNO & DEBORAH
3 MICHAEL'S WAY	0274	51	1.04			AGCL	10.4	2	TAGLIARENI, ROBERT
4 MICHAEL'S WAY	0274	51	1.05			AGCL	10.4	2	DEY, GREGORY S & BEVERLY B
2 MILL POND LANE	0166	29.10	16					2	ALFRED A HILTON III REVOCABLE TRUST
5 MILL POND LANE	0165	29.10	7					2	WEXLER, ALYSE
8 MILL POND LANE	0166	29.10	15					2	AHRENS, STEPHEN PHILIP & DIANA T
9 MILL POND LANE	0165	29.10	8					2	BONURA, DOMINICK & CHRISTINE M
12 MILL POND LANE	0166	29.10	14					2	JASINSKI, EVAN POLEWCHAK
13 MILL POND LANE	0165	29.10	9					2	ZENI, DAVID A & ANNEMARIE
16 MILL POND LANE	0165	29.10	13					2	PASQUA, PATRICK T & THERESA M, TRUSTEE
17 MILL POND LANE	0165	29.10	10					2	CHEHANSKE, CATHERINE
21 MILL POND LANE	0165	29.10	11					2	PIRULIS, DIMITRIOS J & ELLEN N
25 MILL POND LANE	0165	29.10	12					2	MILLER, SHIRLEY
4 MILLBROOK LANE	0160	29.01	1					2	BONACCI, MICHAEL
5 MILLBROOK LANE	0162	29.02	10					2	DAOUD, NOOR ELDIN & HASSAN, REHAM E
8 MILLBROOK LANE	0160	29.01	2					2	PARKER, GREGORY ANTHONY & TARA
9 MILLBROOK LANE	0162	29.02	9					2	KIM, BU YOUNG
12 MILLBROOK LANE	0160	29.01	3					2	12 MILLBROOK LANE, CO.
13 MILLBROOK LANE	0161	29.02	8					2	BADARACCO, TYLER & JILL
16 MILLBROOK LANE	0160	29.01	4					2	PENZA, SAMUEL F JR & JANE H
19 MILLBROOK LANE	0161	29.02	7					2	OLSZEWSKI, KRZYSZTOF & RACHEL
20 MILLBROOK LANE	0160	29.01	5					2	MATTHEWS, EDWARD D & ANNE-MARIE
7 MINE BROOK ROAD	0255	45.03	2					2	CAVALIERE, ANGELA R
8 MINE BROOK ROAD	0252	45	1.13					2	FERRAIOLA, CHARLES & MARY EUGENIO
12 MINE BROOK ROAD	0252	45	1.12					3A	HAMMOND, CYNTHIA
12 MINE BROOK ROAD	0252	45	1.12	QFARM				3B	HAMMOND, CYNTHIA
15 MINE BROOK ROAD	0255	45.03	3					2	DEMAIO, MICHAEL & CONNIE
16 MINE BROOK ROAD	0252	45	1.11					2	HANNEN, TIMOTHY J. & ELLEN M.
20 MINE BROOK ROAD	0252	45	1.10					2	SCOTT, ROBERT & LAURA
23 MINE BROOK ROAD	0255	45.03	4					3A	VIDA, JAY A. & NANCY L.
23 MINE BROOK ROAD	0256	45.03	4	QFARM				3B	VIDA, JAY A. & NANCY L.
24 MINE BROOK ROAD	0252	45	1.09					2	NICOLETTA, DINO & JANUARY J
28 MINE BROOK ROAD	0252	45	1.08					2	TRICARICO, FRANK A & DOLORES A, TRUSTEE
32 MINE BROOK ROAD	0252	45	1.07					2	ECKLORD, RICHARD & KRISTEN
36 MINE BROOK ROAD	0252	45	1.06			A-5		2	KLEIN, JOSEPH & RICKI
37 MINE BROOK ROAD	0256	45.03	5					2	CANTIN, MICHAEL & SUSAN L
40 MINE BROOK ROAD	0252	45	1.05					2	CUTHILL, WILLIAM J & DONNA
44 MINE BROOK ROAD	0252	45	1.04					2	BLANKENBAKER, KENNETH JAY & MARY P.
48 MINE BROOK ROAD	0251	45	1.03					3A	DIFAZIO, GINA
48 MINE BROOK ROAD	0251	45	1.03	QFARM		A-5	5.02	3B	DIFAZIO, GINA
52 MINE BROOK ROAD	0251	45	1.02					2	KATZ, STEVEN & DAWN
55 MINE BROOK ROAD	0255	45.03	1					3A	MILLER, ROBERT & KATARINA ANTENS
55 MINE BROOK ROAD	0255	45.03	1	QFARM		A-5	5.02	3B	MILLER, ROBERT & KATARINA ANTENS
56 MINE BROOK ROAD	0251	45	1.01					2	CENTURION REAL ESTATE HOLDINGS III
60 MINE BROOK ROAD	0251	45	1					2	DEL PESCE, ANITA & PEROSI, MARC
1 MOCKINGBIRD DRIVE	0081	11	3.10			AGCL	3.08	2	PAPETTI, ALFRED
2 MOCKINGBIRD DRIVE	0081	11	3.03			AGCL	3.08	2	SINGH, SATYENDRA PRATAP, TRUSTEE
5 MOCKINGBIRD DRIVE	0081	11	3.09			AGCL	3.08	2	MURELLO, MICHAEL & ALLISON
6 MOCKINGBIRD DRIVE	0081	11	3.04			AGCL	3.08	2	SHATKU, ADRIAN
9 MOCKINGBIRD DRIVE	0081	11	3.08			AGCL	3.08	2	FRIENDS & DESCENDANTS TRUST OF 2013
10 MOCKINGBIRD DRIVE	0081	11	3.05			AGCL	3.08	2	MALHOTRA, SANJAY & SONIA
14 MOCKINGBIRD DRIVE	0081	11	3.06			AGCL	3.08	2	THE DAPPLIED GRAYS, LLC
15 MOCKINGBIRD DRIVE	0081	11	3.07			AGCL	3.08	2	SHARGORODSKY, JOSEF & DANIELLE
1 MONTANA DRIVE	0192	35	22.08			A1CL	7.02	2	HUGHES, ROBERT & LAURA
2 MONTANA DRIVE	0192	35	22.13					2	PRINCIPATO, PETER & SUSAN A
3 MONTANA DRIVE	0192	35	22.09			A1CL	7.02	2	KHARYTONOVA, NATALIYA, ETAL, TRUSTEE
4 MONTANA DRIVE	0192	35	22.12			A-1	7.02	2	VILLANY, GREGG & KAREN
5 MONTANA DRIVE	0192	35	22.10			A1CL	7.02	2	ANNUNZIATA, THOMAS & ROXANNE
6 MONTANA DRIVE	0192	35	22.11			A1CL	7.02	2	GENEROSO, GIUSEPPE & CONCHETTA
4 MONTICELLO COURT	0004	1	41					2	VENTRICE, TIMOTHY J & ALANA
5 MONTICELLO COURT	0004	1	42					2	DEANER, JORDAN & TRACEY

TAXING DISTRICT NO. 10 COLTS NECK

COUNTY NO. 13 MONMOUTH

PROPERTY LOCATION	PAGE NO.	BLOCK NO.	LOT NO.	LOT QUALIF.	ACCOUNT NO.	ZONE	TAX MAP	PROP CLASS	NAME OF OWNER
MONTROSE ROAD	0144	23	5					15C	TOWNSHIP OF COLTS NECK
MONTROSE ROAD	0148	23	18					3A	64 MONTROSE ROAD, LLC C/O E WANDER
MONTROSE ROAD	0148	23	18	QFARM		AG	04	3B	64 MONTROSE ROAD, LLC C/O E WANDER
53 MONTROSE ROAD	0143	22.08	17			AG	4	2	JOHN SUNNY & SUSAN
68 MONTROSE ROAD	0147	23	17					2	PETILLO, JANE
71 MONTROSE ROAD	0135	22	8				4.04	2	OHARA, MICHAEL & CUBINA, MARIA
77 MONTROSE ROAD	0136	22	17			AG	4.04	3A	IFARM NJ, LLC
77 MONTROSE ROAD	0136	22	17	QFARM		AG	4.04	3B	IFARM NJ, LLC
86 MONTROSE ROAD	0147	23	17.01					2	FEILER, ABBEY & NACHMIAS, CAROLYN S
87 MONTROSE ROAD	0135	22	6.01					3B	ANTLER RIDGE, LLC
88 MONTROSE ROAD	0147	23	17.02					3A	WINDY HILL FARM & STABLES, LLC
88 MONTROSE ROAD	0148	23	17.02	QFARM				3B	WINDY HILL FARM & STABLES, LLC
90 MONTROSE ROAD	0147	23	16					3A	BAUMGAERTNER, ELIZABETH B
90 MONTROSE ROAD	0147	23	16	QFARM		A-1	4	3B	BAUMGAERTNER, ELIZABETH B
91 MONTROSE ROAD	0135	22	7.01					3A	ANTLER RIDGE, LLC
91 MONTROSE ROAD	0135	22	7.01	QFARM				3B	ANTLER RIDGE, LLC
95 MONTROSE ROAD	0134	22	5					2	WUEST, GEORGE G.
99 MONTROSE ROAD	0134	22	4					2	BAUMGAERTNER, BARBARA E & ALMA E
111 MONTROSE ROAD	0140	22.07	1					2	JOHNSON, ALEXANDER S & LAURA M
114 MONTROSE ROAD	0147	23	15					3A	QUIET WINTER FARM, INC.
114 MONTROSE ROAD	0147	23	15	QFARM				3B	QUIET WINTER FARM, INC.
119 MONTROSE ROAD	0139	22.06	8					2	MERLO, MICHAEL & LOIS
123 MONTROSE ROAD	0139	22.06	3.03					2	MANCINI, JOSEPH
126 MONTROSE ROAD	0150	23	31					2	KRYZANEKAS, DANIEL & ELAINE
127 MONTROSE ROAD	0138	22.05	2.01			A-1	3.06	1	127 MONTROSE, LLC
130 MONTROSE ROAD	0146	23	11					2	CAPARDI, SALVATORE P & VALERIE
131 MONTROSE ROAD	0138	22.05	1.02			A-1	3.06	2	CORNICK, PHILIP & JEREMICH, LOUISE
134 MONTROSE ROAD	0146	23	10					2	CARTER, CRAIG & DINA HERCULES
137 MONTROSE ROAD	0138	22.05	1.01			A-1	3.06	2	HAGER, VINCENT & MICAEL, MARIA
138 MONTROSE ROAD	0146	23	9					2	IOP TRUST
142 MONTROSE ROAD	0145	23	8					2	NOTARO, RALPH
146 MONTROSE ROAD	0145	23	7					2	DUPREX, SCOTT
147 MONTROSE ROAD	0138	22.02	11					2	MEASE, SARA
151 MONTROSE ROAD	0138	22.02	12					2	KANTHAN, RAMA L & RAJESWARI, TRUSTEE
155 MONTROSE ROAD	0137	22.02	2					2	FERRARI, PETER M & VALERIA PIRAS
162 MONTROSE ROAD	0144	23	3					2	MACK, THOMAS
166 MONTROSE ROAD	0150	23	34					2	FEINBERG, JUSTIN & ALISA
1 MOONLIGHT DRIVE	0008	1	80.06			A-1	1	2	KLEIN, MARCI
2 MOONLIGHT DRIVE	0008	1	80.07			A-1	1	1	NAHAS, BARBARA
6 MOONLIGHT DRIVE	0007	1	80.02			A-1	1	2	STABACK, JASON S & KRISTA A MCCABE-
10 MOONLIGHT DRIVE	0008	1	80.03			A-1	1	2	WIDENER, THOMAS & JANET
14 MOONLIGHT DRIVE	0008	1	80.04			A-1	1	2	MASSARO, MICHAEL F
18 MOONLIGHT DRIVE	0008	1	80.05			A-1	1	2	MOONLIGHT INVESTMENTS 18, LLC
1 MORRISFIELD PASS	0229	41.02	37					2	KIM, TAEHUI & CHA YOUNG
2 MORRISFIELD PASS	0230	41.02	52					2	PRITZLAFF, ODE & WALZ, MARYBETH
3 MORRISFIELD PASS	0229	41.02	38					2	DAINO, JOHN R & SARA J
4 MORRISFIELD PASS	0230	41.02	51				5.03	2	POLLINA, SALVATORE & MARIA
5 MORRISFIELD PASS	0229	41.02	39					2	KEVILL, TIMOTHY J & LYDIA
6 MORRISFIELD PASS	0230	41.02	50					2	BRUSH, ROBERT M. & ELIZABETH A.
7 MORRISFIELD PASS	0229	41.02	40					2	KRISMAN, RACHEL
8 MORRISFIELD PASS	0229	41.02	49					2	HU, BIN & TANG, HAI PING
9 MORRISFIELD PASS	0229	41.02	41					2	AFONSO, MARY M
10 MORRISFIELD PASS	0229	41.02	48					2	GU, HONGTAO & MEI ZHU
11 MORRISFIELD PASS	0229	41.02	42					2	O'HARA, ROBERT & DEANNE
12 MORRISFIELD PASS	0229	41.02	47					2	BEHRENS, BERNARD B & RAFFAELLA M
14 MORRISFIELD PASS	0229	41.02	46					2	LEONARDO, JOSEPH R & DONNA M
15 MORRISFIELD PASS	0229	41.02	43					2	DAVIS, HENRY & DENISE
16 MORRISFIELD PASS	0229	41.02	45					2	CLARK, GERALD & ELLEN
17 MORRISFIELD PASS	0229	41.02	44					2	BLACK, DIANE P.
4 MOUNT VERNON COURT	0005	1	51					2	CAMARDA, LUCILLE & VINCENZO
5 MOUNT VERNON COURT	0005	1	52					2	JEFFERY, WILLIAM & KARYN M
15 MOUNTAINSIDE DRIVE	0003	1	20					2	HESS, MICHAEL & JENNIFER
16 MOUNTAINSIDE DRIVE	0012	1.01	43					2	BARR, JOHN & MONICA
18 MOUNTAINSIDE DRIVE	0012	1.01	44					2	BRISMAN, JARED & JACQUELINE
19 MOUNTAINSIDE DRIVE	0003	1	19					2	JOHNSON, JULIE
22 MOUNTAINSIDE DRIVE	0012	1.01	45					2	ORRIS, RICHARD A & LINDA I
23 MOUNTAINSIDE DRIVE	0003	1	18					2	FOURNIER, PAUL JR
26 MOUNTAINSIDE DRIVE	0012	1.01	46					2	LANGER, CARL & TARA

TAXING DISTRICT NO. 10 COLTS NECK

COUNTY NO. 13 MONMOUTH

PROPERTY LOCATION	PAGE NO.	BLOCK NO.	LOT NO.	LOT QUALIF.	ACCOUNT NO.	ZONE	TAX MAP	PROP CLASS	NAME OF OWNER
27 MOUNTAINSIDE DRIVE	0002	1	17					2	STREIT, RUSSELL & JENNIFER
30 MOUNTAINSIDE DRIVE	0012	1.01	47					2	CORRE, ROBERT & PANTANO, CARA
31 MOUNTAINSIDE DRIVE	0002	1	16					2	MICALLEF, SCOTT & KATELYN
35 MOUNTAINSIDE DRIVE	0002	1	15					2	ROROS, LOUIS & KARIN
38 MOUNTAINSIDE DRIVE	0013	1.01	48					2	OLSEN-DIBSIE, KRISTA
39 MOUNTAINSIDE DRIVE	0002	1	14					2	BERTOCCI, ELISA & CANEIRO, COREY
42 MOUNTAINSIDE DRIVE	0013	1.01	49					2	FICKEN, CHRISTOPHER
43 MOUNTAINSIDE DRIVE	0002	1	13					2	CRISPINO, LISA
46 MOUNTAINSIDE DRIVE	0013	1.01	50					2	46 MOUNTAINSIDE DRIVE, CO.
47 MOUNTAINSIDE DRIVE	0002	1	12					2	MINASSIAN, HAIG & SAIWA MOUCHATI
50 MOUNTAINSIDE DRIVE	0013	1.01	51					2	VASTOLA, DOROTHY
51 MOUNTAINSIDE DRIVE	0002	1	11					2	NAVROSKI, PEDRO
54 MOUNTAINSIDE DRIVE	0013	1.01	52					2	VASTOLA, JOY L
58 MOUNTAINSIDE DRIVE	0013	1.01	53					2	JOSTOCK, PATRICK J & NANCY
62 MOUNTAINSIDE DRIVE	0013	1.01	54					2	GERHARD, RONALD F & MARIA A
MUHLNBRINK ROAD	0119	19	10					3A	GELFAND, TODD, TRUSTEES, ETAL
MUHLNBRINK ROAD	0119	19	10	QFARM				3B	GELFAND, TODD, TRUSTEES, ETAL
MUHLNBRINK ROAD	0120	19	21					3B	GELFAND, TODD, TRUSTEES, ETAL
MUHLNBRINK ROAD	0177	33	5					1	NEW JERSEY-AMERICAN WATER SSC
MUHLNBRINK ROAD	0178	33	12					1	LEONARD, JAMES A & JOANNE M
12 MUHLNBRINK ROAD	0183	34	10					2	NETO, MICHAEL & SANDRA
13 MUHLNBRINK ROAD	0180	33	33.01					2	NOONAN, MICHAEL & CHRISTINE
16 MUHLNBRINK ROAD	0183	34	10.01					2	OUTWIN, CHRISTIN
17 MUHLNBRINK ROAD	0178	33	15.02			AG	7	2	LLOY, FRANK & SHERIE
21 MUHLNBRINK ROAD	0178	33	15.01			A-1	7	2	PALAZZOLO, JOHN
22 MUHLNBRINK ROAD	0183	34	9					2	SEUFFERT, LAURA
25 MUHLNBRINK ROAD	0178	33	11					2	MCCRANE, JOHN & MARGRIT
28 MUHLNBRINK ROAD	0186	34	21					2	MORFINO, PETER & ALEKSANDRA
29 MUHLNBRINK ROAD	0177	33	10					2	29 MUHLNBRINK ROAD, CO.
33 MUHLNBRINK ROAD	0177	33	9					2	LUCAS, CHRISTOPHER & CACACE, MARGAR
33A MUHLNBRINK ROAD	0178	33	14					2	SCHWARZ, HUNTER C & SARI L
37 MUHLNBRINK ROAD	0177	33	8					2	MADDEN, STACIA
39 MUHLNBRINK ROAD	0177	33	7.02			A-1		2	KOHM, KEVIN R. & LINDA J.
40 MUHLNBRINK ROAD	0183	34	8					2	ATWOOD, JOHN & NANCY
41 MUHLNBRINK ROAD	0177	33	7.01					3A	BLANKENBAKER, ADAM J & KRYSTAL I
41 MUHLNBRINK ROAD	0177	33	7.01	QFARM				3B	BLANKENBAKER, ADAM J & KRYSTAL I
43 MUHLNBRINK ROAD	0177	33	7					2	GOODMAN, TANIA
46 MUHLNBRINK ROAD	0183	34	7					2	RICHARD, JOHN W JR
49 MUHLNBRINK ROAD	0177	33	6					2	MIRRA, VINCENT J
57 MUHLNBRINK ROAD	0177	33	4					2	YALE, KEVIN S & MELANIE
60 MUHLNBRINK ROAD	0183	34	5					2	VOGEL, SHELDON
76 MUHLNBRINK ROAD	0181	34	2					2	MCCRANE, MARGRIT, TRUSTEE
76 MUHLNBRINK ROAD	0186	34	18					2	MCCRANE, MARGRIT, TRUSTEE
76 MUHLNBRINK ROAD	0186	34	19					1	MCCRANE, MARGRIT, TRUSTEE
96 MUHLNBRINK ROAD	0181	34	1					3A	JULIANO, SAMUEL P & CHRISTOPHER P
96 MUHLNBRINK ROAD	0181	34	1	QFARM				3B	JULIANO, SAMUEL P & CHRISTOPHER P
111 MUHLNBRINK ROAD	0119	19	11.04					3A	MACDONALD, DONALD
111 MUHLNBRINK ROAD	0119	19	11.04	QFARM				3B	MACDONALD, DONALD
117 MUHLNBRINK ROAD	0119	19	11					3A	STILLWELL, CAROL
117 MUHLNBRINK ROAD	0119	19	11	QFARM				3B	STILLWELL, CAROL
132 MUHLNBRINK ROAD	0121	20	8					2	C/O CHAPMAN, BIRD & GREY
133 MUHLNBRINK ROAD	0119	19	11.02					3A	JOHNSEN, NIELS M & MARLENE
133 MUHLNBRINK ROAD	0119	19	11.02	QFARM		AG	7	3B	JOHNSEN, NIELS M & MARLENE
3 MULBERRY LANE	0055	7.23	7					2	PERRUZZI, KENNETH JOSEPH & JOANNA D
4 MULBERRY LANE	0056	7.25	1					2	ATTAMANTE, KYLE & AMANDA
8 MULBERRY LANE	0056	7.25	2					2	SCHWADRON, SCOTT & HYLAN, SARA
9 MULBERRY LANE	0054	7.22	1					2	BALESTIERO, PETER J & ELLEN J
12 MULBERRY LANE	0056	7.25	3					2	PETRIC, KRISTIAN G & KATLIN C
15 MULBERRY LANE	0054	7.22	2					2	LORIPPO, CHRISTOPHER
16 MULBERRY LANE	0056	7.25	4				2.02	2	HOVNANIAN, ESTHER KEVORK
20 MULBERRY LANE	0056	7.25	5					2	SHACKELTON, TODD W & CHRISTINE
23 MULBERRY LANE	0053	7.21	13					2	HAMELINE, WALTER & DEBORAH
24 MULBERRY LANE	0056	7.25	6					2	MELNICAK, VLADIMIR & MARTINA
27 MULBERRY LANE	0053	7.21	14					2	UMANS, ANDREW & MELISSA
28 MULBERRY LANE	0057	7.25	7					2	MOLL, MICHAEL D & AMY M
32 MULBERRY LANE	0057	7.25	8					2	SOLAN, MARK & DEMARCO, DOREEN
36 MULBERRY LANE	0057	7.25	9					2	CARPENTER, S & PIETRACATELLA, M
39 MULBERRY LANE	0052	7.20	9					2	KAPE, BRANDON & CHRISTINA

TAXING DISTRICT NO. 10 COLTS NECK

COUNTY NO. 13 MONMOUTH

PROPERTY LOCATION	PAGE NO.	BLOCK NO.	LOT NO.	LOT QUALIF.	ACCOUNT NO.	ZONE	TAX MAP	PROP CLASS	NAME OF OWNER
40 MULBERRY LANE	0057	7.25	10					2	RAPOSO, ALEX & JAMIE
43 MULBERRY LANE	0052	7.20	10					2	SANGIORGIO, THOMAS & KATHIE A
46 MULBERRY LANE	0050	7.17	8					2	SHAPSES, GREGG & DAWN
47 MULBERRY LANE	0052	7.20	11					2	PUTTERMAN, ROBERT J
50 MULBERRY LANE	0050	7.17	7					2	GERBINO, RICHARD A JR & MARIA G L
51 MULBERRY LANE	0052	7.20	12					2	COOKE, MATTHEW & KELLY
54 MULBERRY LANE	0051	7.19	4					2	LEE, ROBERT W & CAROLYN K
55 MULBERRY LANE	0052	7.20	13					2	STEED, PATRICIA E
58 MULBERRY LANE	0051	7.19	3					2	HAGER, DUDLEY LINCOLN III & ANN S
59 MULBERRY LANE	0052	7.20	14					2	PRAVDA, TODD E & SARAH
N/S BIRCH LANE	0025	6	9.27					15C	TOWNSHIP OF COLTS NECK
NAD ROAD	0272	50	18					15C	COUNTY OF MONMOUTH%RECREATION COMM.
4 NAN-TONE COURT	0025	6	10.03				A-5	2	MIDURA, DARREN & LISITSINA, ANNA
8 NAN-TONE COURT	0025	6	10.02				A-5	2	DAGOSTINO, RICHARD & DORA MALTEZ
11 NAN-TONE COURT	0025	6	10.04				A-5	2	ALARIO, FRANK C & NANCY
12 NAN-TONE COURT	0025	6	10				A-5	3A	PANG, SARINA & BURT, JAMES
12 NAN-TONE COURT	0025	6	10	QFARM			A-5	3B	PANG, SARINA & BURT, JAMES
NEW STREET	0169	29.13	14					4A	256 RTE 537, LLC
4 NEW STREET	0170	30	12					2	BURGESS, COURTNI
8 NEW STREET	0170	30	11					2	DEDALIS, EMORY A & ANITA
9 NEW STREET	0168	29.13	13					2	CANNON, GREG & BOBBIO, GABRIELA
12 NEW STREET	0170	30	10					2	ROBUS, CYNTHIA
16 NEW STREET	0170	30	9					2	CARUSIO, MICHELLE
17 NEW STREET	0168	29.13	12					2	WALSH, STEPHEN C.
20 NEW STREET	0169	30	8					2	BIAVA, SCOTT A.
21 NEW STREET	0168	29.13	11					2	SIMONDS, GREGORY
24 NEW STREET	0169	30	7					15F	BRONZINO, ROCKY & GRACE E
25 NEW STREET	0167	29.12	3					2	JOHN, ANDY & ANISHA
28 NEW STREET	0169	30	6					2	LUCCHESI, ANTHONY V & CYNTHIA JULIA
29 NEW STREET	0167	29.12	4					2	KIECHLIN, SUSAN
32 NEW STREET	0169	30	5					2	TILKER, MERRILL
33 NEW STREET	0167	29.12	5.01			A-3	4.03	2	GOODMAN, LARRY R JR
36 NEW STREET	0169	30	4					2	KELLY, PATRICK
40 NEW STREET	0169	30	3					2	ONOSKO, SEAN A & TOSATO, MEGAN
44 NEW STREET	0169	30	2					2	OTTEN, LAWRENCE & DONNA
NEWMAN SPRINGS ROAD	0001	1	2					15C	TOWNSHIP OF COLTS NECK
NEWMAN SPRINGS ROAD	0013	2	1					15C	TOWNSHIP OF COLTS NECK
196 NEWMAN SPRINGS ROAD	0001	1	10					2	PARKER, JAMES E & BARBARA
226 NEWMAN SPRINGS ROAD	0008	1.01	1					2	DESERIO, PIETRO & TARA
250 NEWMAN SPRINGS ROAD	0009	1.01	2.12					3A	MANZA, REGINA & BACARELLA, ANTOINET
250 NEWMAN SPRINGS ROAD	0009	1.01	2.12	QFARM		A-1	1.01	3B	MANZA, REGINA & BACARELLA, ANTOINET
254 NEWMAN SPRINGS ROAD	0009	1.01	3					2	ROSS, DAVID TYLER & DANIELLE ALEXIS
2 NICHOLSON KEY	0230	41.02	54					2	SONDHI, HITESH & SEHGAL, RASIKA
4 NICHOLSON KEY	0230	41.02	55					2	NOON, GARY & PUI CHING
6 NICHOLSON KEY	0230	41.02	56					2	DENISE CONAGHAN FAMILY TRUST
8 NICHOLSON KEY	0230	41.02	57					2	DANIELS, KENDRA J.
10 NICHOLSON KEY	0230	41.02	58					2	U.S. BANK TRUST NA
12 NICHOLSON KEY	0230	41.02	59					2	KILLICK, JOHN & JESSICA
14 NICHOLSON KEY	0230	41.02	60					2	VERDESCO-GRECO, ANGELA
16 NICHOLSON KEY	0230	41.02	61					2	POST, LINDA E & MICHAEL P
18 NICHOLSON KEY	0230	41.02	62					2	RAPISARDA, JOHN & DARILLE
20 NICHOLSON KEY	0230	41.02	63					2	BLOCK, SCOTT S
22 NICHOLSON KEY	0231	41.02	64					2	BURTONE, JOSEPH A & DAWN M
24 NICHOLSON KEY	0231	41.02	65					2	PUGLIO, JOANN C & ANTHONY M
26 NICHOLSON KEY	0231	41.02	66					2	PERRY, THOMAS W
2 NOBLE COURT	0207	39	11.09				A-1	10	HENDRZAK, ANDREA J
3 NOBLE COURT	0207	39	11.10				A-1	10	TOWNSHIP OF COLTS NECK
4 NOBLE COURT	0207	39	11.08				A-1	10	WICKERSHAM, SEAN & KATHLEEN
5 NOBLE COURT	0207	39	11.03				A-1	10	DANILE, JOSEPH D & TERESA M & JOANNA
6 NOBLE COURT	0207	39	11.07				A-1	10	JAMNER, ALEXANDRA NAPOLITANO & DREW
7 NOBLE COURT	0207	39	11.04				A-1	10	HORBAL, JOHN T
8 NOBLE COURT	0207	39	11.06				A-1	10	DIMARCO, JOHN & ANA
10 NOBLE COURT	0207	39	11.05				A-1	10	MCCORMACK, STACY LYNN
3 NORMANDY PLACE	0051	7.20	1					2	WILLIS, BRIAN & HOLLY
4 NORMANDY PLACE	0051	7.18	6					2	WICKBERG, RICHARD & GINA
6 NORMANDY PLACE	0051	7.18	7					2	JANKOSKI, ALAN E & ANNE D
7 NORMANDY PLACE	0051	7.19	2					2	BELLISARIO, PAUL & PATRICIA G
10 NORMANDY PLACE	0051	7.18	8					2	SHERROD, JENNIFER A

TAXING DISTRICT NO. 10 COLTS NECK

COUNTY NO. 13 MONMOUTH

PROPERTY LOCATION	PAGE NO.	BLOCK NO.	LOT NO.	LOT QUALIF.	ACCOUNT NO.	ZONE	TAX MAP	PROP CLASS	NAME OF OWNER
11 NORMANDY PLACE	0051	7.19	1					2	FOOTE, BRIAN & VANESSA
195 NORMANDY ROAD	0191	35	18					2	STIVALA, EVAN M
197 NORMANDY ROAD	0191	35	19					2	STEWART, GRAIG & SUSAN
1 NORTHWOOD PLACE	0094	13	20.01					2	BETTIGOLE, JOHN & IVEY
2 NORTHWOOD PLACE	0094	13	20.04					2	LOSQUADRO, JON & POZO, OLGA P
3 NORTHWOOD PLACE	0094	13	20.02					2	NGUYEN, KHANH Q. & CHAU
4 NORTHWOOD PLACE	0094	13	20.05					2	CLYNE, KEVIN M & DEBORAH A
5 NORTHWOOD PLACE	0094	13	20.03					2	WYMAN, ANDREA
3 OAK GLEN LANE	0163	29.06	10					2	DUBINETT, HOWARD & JACQUELINE
4 OAK GLEN LANE	0164	29.09	2					2	FRANCESCHETTI, MICHAEL
7 OAK GLEN LANE	0163	29.06	11					2	SALMON, WILLIAM L & KATHLEEN
8 OAK GLEN LANE	0164	29.09	3					2	DNISTRIAN, STEPHEN & CYNTHIA
11 OAK GLEN LANE	0163	29.06	12					2	TOSCANO, PETER JR & WELLS, DANA
12 OAK GLEN LANE	0158	29	10.03					3A	FITZGERALD, DENIS & KAREN
12 OAK GLEN LANE	0158	29	10.03	QFARM				3B	FITZGERALD, DENNIS & KAREN
15 OAK GLEN LANE	0163	29.06	13					2	DAVIS, AARON & YOUNG, MICHELLE
19 OAK GLEN LANE	0164	29.06	14					2	PORTADIN, TODD & MICHELLE
OBRE ROAD	0274	50.01	6					1	COASTAL JERSEY PROPERTIES, INC.
OBRE ROAD	0274	50.01	8					2	DEIGERT, DOUGLAS J & TAMMY A
OBRE ROAD	0280	53	4					3B	SCHLUMPF, CAROLE J
OBRE ROAD	0280	53	5					3B	SCHLUMPF, CAROLE J
OBRE ROAD	0280	53	7					3A	SCHLUMPF, CAROLE J
OBRE ROAD	0280	53	7	QFARM		A-1	11	3B	SCHLUMPF, CAROLE J
OBRE ROAD	0282	53.01	7					15C	STATE OF NJ DEPT. OF TRANS.
OBRE ROAD	0283	54	8					1	DE VINO, ANGELO & GLORIA JUNE LEONARD
48 OBRE ROAD	0272	50	6					2	STANIFORTH, RICHARD W
50 OBRE ROAD	0273	50	25.01			A-1	11	2	STRALEY, TRACY
52 OBRE ROAD	0273	50	25.02			A-1	11	2	ROSS, RAYMOND A & HEIDI P
68 OBRE ROAD	0272	50	7			AG	11	3A	THE SQUILLARE FAMILY TRUST
68 OBRE ROAD	0272	50	7	QFARM		AG	11	3B	THE SQUILLARE FAMILY TRUST
75 OBRE ROAD	0280	53	8					15C	TOWNSHIP OF COLTS NECK
76 OBRE ROAD	0272	50	8					2	AHERN, PAUL & URSULA M
80 OBRE ROAD (REAR)	0272	50	16					3A	MST 5 INC C/O TARA STOCK
80 OBRE ROAD (REAR)	0272	50	16	QFARM				3B	MST 5 INC C/O TARA STOCK
80 OBRE ROAD	0273	50	26					3B	MST 5 INC C/O TARA STOCK
84 OBRE ROAD	0272	50	20					2	BRAGA, LUCAS
88 OBRE ROAD	0272	50	19					2	MAHLER, ERIK
91 OBRE ROAD	0282	53.01	6.02			A-1	11	2	PETROV, SERGEI & ELENA
92 OBRE ROAD	0272	50	21					2	GRAVES, AARON
95 OBRE ROAD	0282	53.01	6.01			A-1	11	2	RICHEY, ROSE MARIE, TRUSTEE
96 OBRE ROAD	0273	50.01	1					2	DEIGERT, DOUGLAS J & TAMMY A
98 OBRE ROAD	0273	50.01	3					2	DEIGERT, DOUGLAS & TAMMY
99 OBRE ROAD	0281	53.01	5					2	KOHM, JOSEPH A & ROSEANN
103 OBRE ROAD	0281	53.01	4					2	KACZOR, EVAN E & BASIA
NORTH OF ASBURY AVENUE	0283	58	1					5A	STATE OF NJ DEPT. OF TRANS.
1 OLD FARM ROAD	0109	16	46					2	CHOPRA, ALOK
2 OLD FARM ROAD	0108	16	37					2	COHEN, RICHARD K & CAMILA L FERNANDEZ-
3 OLD FARM ROAD	0109	16	45					2	ZILINSKI, ALEXANDER & TONI
4 OLD FARM ROAD	0108	16	38					2	PIFER, JAMES JOSEPH & BETTY ANN
5 OLD FARM ROAD	0108	16	44					2	VITARELLI, JOSEPH & ROXANNE
6 OLD FARM ROAD	0108	16	39					2	ROMANO, PAMELA
7 OLD FARM ROAD	0108	16	43					2	HENRIQUES, JOSE & MEREDITH
8 OLD FARM ROAD	0108	16	40					2	MARVENTANO, AMY J & BRIAN
9 OLD FARM ROAD	0108	16	42					2	OLIVIERI, GARY M & DONNA M
10 OLD FARM ROAD	0108	16	41					2	RODRIGUEZ, MOISES D & AZALEA M
OLD STABLE WAY	0110	16	53					15C	TOWNSHIP OF COLTS NECK
1 OLD STABLE WAY	0111	16	53.14					2	SARADHI, AKULA VIJAY & AKULA, NEERAJA
2 OLD STABLE WAY	0112	16	53.30			A-1	3.05	2	BECKER, VICTOR & MARYANN
3 OLD STABLE WAY	0111	16	53.15			A-1	3.05	2	RONCO, ROBERT & SUSAN
4 OLD STABLE WAY	0112	16	53.29			A1CL	3.05	2	ROCKWELL, ALEXANDER & DAWN
5 OLD STABLE WAY	0111	16	53.16			A1CL	3.05	2	BAKER, ROBERT
6 OLD STABLE WAY	0112	16	53.28			A-1	3.05	2	TAWFIK, ISAAC & MONALISA
7 OLD STABLE WAY	0111	16	53.17			A1CL	3.05	2	SYED, USMAN & MASHAL
8 OLD STABLE WAY	0111	16	53.27			A1CL	3.05	2	CAMERER, ERIK
9 OLD STABLE WAY	0111	16	53.18			A-1	3.05	2	BARTOLOMEO, JOS P & KRISTIN E
10 OLD STABLE WAY	0111	16	53.26					2	MORFINO, CARL, TRUSTEE
11 OLD STABLE WAY	0111	16	53.19					2	INCANTALUPO, JOHN & SIOBHAN
12 OLD STABLE WAY	0111	16	53.25			A-1	3.05	2	CITRO, JANINE

TAXING DISTRICT NO. 10 COLTS NECK

COUNTY NO. 13 MONMOUTH

PROPERTY LOCATION	PAGE NO.	BLOCK NO.	LOT NO.	LOT QUALIF.	ACCOUNT NO.	ZONE	TAX MAP	PROP CLASS	NAME OF OWNER
13 OLD STABLE WAY	0111	16	53.20					2	RUELA, JOAO & MARIETTA
14 OLD STABLE WAY	0111	16	53.24					2	HAGGER, DOMINIC & TRACY
15 OLD STABLE WAY	0111	16	53.21					2	VOIRO, JESSICA GENTILE, TRUSTEE ETAL
16 OLD STABLE WAY	0111	16	53.23					2	TEITELBAUM, HOWARD S. & SANDRA J.
18 OLD STABLE WAY	0111	16	53.22			A-1	3.05	2	ESPOSITO, ANTHONY & DOLORES
7 OLDEN COURT	0086	12	3.11					2	LOGIUDICE, VINCENZO & LYNDIA
8 OLDEN COURT	0087	12	3.12			A-5		2	OLDEN COURT PARK ESTATE, LLC
OPEN SPACE	0227	41.02	12					15F	THE GRANDE @ COLTS NECK C/O COM MGT
ORCHARD LANE	0184	34	16.02			A-1		15C	TOWNSHIP OF COLTS NECK
ORCHARD LANE	0184	34	16.03					15C	TOWNSHIP OF COLTS NECK
2 ORCHARD LANE	0184	34	16.01					2	OBERER, ERIC & DONNA R
3 ORCHARD LANE	0186	34	16.30					2	MISHKIN, DOUGLAS A
6 ORCHARD LANE	0184	34	16.04					2	GLAZIER, MATTHEW
7 ORCHARD LANE	0186	34	16.29					2	MCDERMOTT, DENNIS P. & SHARON C.
10 ORCHARD LANE	0184	34	16.05					2	CHAPMAN, HARRY H III & LINDA
11 ORCHARD LANE	0186	34	16.28					2	ROMANIK, EDWARD & JOAN
12 ORCHARD LANE	0184	34	16.06					2	DELCOLLO, MICHAEL J JR & LOUISE
15 ORCHARD LANE	0186	34	16.27					2	MARGOLIS, LUCAS A & AISHA K
18 ORCHARD LANE	0184	34	16.07					2	DROGARIS, STEVEN & BESSIE
19 ORCHARD LANE	0185	34	16.26					2	MIKULSKI, THOMAS D & HUDOME, SUSAN
22 ORCHARD LANE	0184	34	16.08			AG	7.01	2	THOMPSON, SHARON A.
23 ORCHARD LANE	0185	34	16.25					2	MADDALUNA, JOANN B
26 ORCHARD LANE	0184	34	16.09					2	RAYMOND, BARBARA K.
27 ORCHARD LANE	0185	34	16.24					2	SANTONELLO, BRIAN T & MONA T
30 ORCHARD LANE	0184	34	16.10					2	FABOZZI, FREDERICK & SONDRAL D
31 ORCHARD LANE	0185	34	16.23					2	31 ORCHARD LANE, CO.
34 ORCHARD LANE	0184	34	16.11					2	34 ORCHARD, LLC
35 ORCHARD LANE	0185	34	16.22					2	SLADE, MARK & PATRICIA
38 ORCHARD LANE	0184	34	16.12					2	CALAMUSA, SHERI LADLEY & FRANK S
39 ORCHARD LANE	0185	34	16.21					2	MONTEFUSCO, ALLEN & SANDRA
42 ORCHARD LANE	0185	34	16.13					2	HORNECK, ROBERT & DENISE
43 ORCHARD LANE	0185	34	16.20					2	ALDRIDGE, WILLIAM F & LISA D
46 ORCHARD LANE	0185	34	16.14					2	SAADA, SIMON & MARY JANE
47 ORCHARD LANE	0185	34	16.19					2	TORMEY, MICHAEL & HEATHER
50 ORCHARD LANE	0185	34	16.15					2	NOVICK, JENNIFER
51 ORCHARD LANE	0185	34	16.18					2	LANG LIVING TRUST
54 ORCHARD LANE	0185	34	16.16					1	PUTERMAN, ROBERT JOSEPH & EMILY ANN
55 ORCHARD LANE	0185	34	16.17					2	OCONNOR, JOHN P III & HOROWITZ, JESICA
2 OXFORD KEY	0231	41.02	67					2	XIE, WEI & YUAN, CHANGHE
4 OXFORD KEY	0231	41.02	68					2	VIRGINIA MORFINO 2012 FAMILY TRUST
6 OXFORD KEY	0231	41.02	69					2	NUZZOLO, STEVEN & CHRISTINA GIACOBBE
8 OXFORD KEY	0231	41.02	70					2	MCGOWAN, EDWARD & PATRICIA
10 OXFORD KEY	0231	41.02	71					2	SHUTE, RAYMOND R & VIRGINIA CONDON
12 OXFORD KEY	0231	41.02	72					2	POLLINA, SALVATORE & MARIA
14 OXFORD KEY	0231	41.02	73					2	WONG, CHRISTOPHER & ASSA, AZITA R
16 OXFORD KEY	0231	41.02	74					2	SEMICHAN, ANDREI & NEGRESKUL, MARINA
18 OXFORD KEY	0231	41.02	75					2	MCCUTCHEON, ERIC & ELIZABETH
20 OXFORD KEY	0231	41.02	76					2	SALVA, FRANCA & ALEXA K
2 PACER COURT	0031	7	4.11					2	STRINGER, DAVID PASCHAL
6 PACER COURT	0031	7	4.10					2	TOOLAN, BRIAN J
7 PACER COURT	0031	7	4.08					2	BUTTERFLY HOUSE, LLC
10 PACER COURT	0031	7	4.09					2	KATES, ERIC & SHARI
PADDOCK LANE REAR	0061	7.30	3.14			A-1	2.06	15C	TOWNSHIP OF COLTS NECK
PADDOCK LANE	0061	7.30	3.15					15C	TOWNSHIP OF COLTS NECK
10 PADDOCK LANE	0060	7.30	3.01					2	PRAS, ALLISON
11 PADDOCK LANE	0061	7.30	3.12					3B	BOWERS, JOHN H JR TRUSTEE
14 PADDOCK LANE	0060	7.30	3.02			A-5	2.06	3A	DEVANEY, AIDEN
14 PADDOCK LANE	0060	7.30	3.02	QFARM		A-5		3B	DEVANEY, AIDEN
15 PADDOCK LANE	0061	7.30	3.11					2	RINALDO, JOSEPH P JR & PICCIOTTO, M
18 PADDOCK LANE	0061	7.30	3.18					3A	STIVALA LIVING TRUST
18 PADDOCK LANE	0061	7.30	3.18	QFARM				3B	STIVALA LIVING TRUST
19 PADDOCK LANE	0060	7.30	3.10					3A	RAPPEYEA, RICHARD J & JANE D
19 PADDOCK LANE	0061	7.30	3.10	QFARM				3B	RAPPEYEA, RICHARD J & JANE D
23 PADDOCK LANE	0060	7.30	3.09					3A	POHL, CHRISTOPHER
23 PADDOCK LANE	0060	7.30	3.09	QFARM		A-5	2.06	3B	POHL, CHRISTOPHER
26 PADDOCK LANE	0060	7.30	3.05					2	VENTO, FRANK R & JOSEPHINE A
27 PADDOCK LANE	0060	7.30	3.08					3A	MCGUINNESS, MICHAEL J & VIKKI A
27 PADDOCK LANE	0060	7.30	3.08	QFARM				3B	MCGUINNESS, MICHAEL J & VIKKI A

TAXING DISTRICT NO. 10 COLTS NECK

COUNTY NO. 13 MONMOUTH

PROPERTY LOCATION	PAGE NO.	BLOCK NO.	LOT NO.	LOT QUALIF.	ACCOUNT NO.	ZONE	TAX MAP	PROP CLASS	NAME OF OWNER
30 PADDOCK LANE	0061	7.30	3.17			A-5	2.06	2	C, III RESIDENCE TRUST
31 PADDOCK LANE	0060	7.30	3.07					2	PORCHETTA, CHRISTINE E
34 PADDOCK LANE	0061	7.30	3.16			A-5	2.06	2	SCIANDRA, SALVATORE & MARGARET
1 PARKER PASS	0231	41.02	77					2	WAH, MELISSA
2 PARKER PASS	0234	41.02	86					2	GRANDE CONDO PORTFOLIO, LLC
3 PARKER PASS	0232	41.02	77.02					2	THOMPSON, KRISTEN
4 PARKER PASS	0234	41.02	86.02					15F	GRANDE CONDO PORTFOLIO, LLC
5 PARKER PASS	0232	41.02	77.03					2	TAYLOR FAMILY TRUST
6 PARKER PASS	0234	41.02	86.03					2	GRANDE CONDO PORTFOLIO, LLC
7 PARKER PASS	0232	41.02	77.01					2	PLIS, DANIELLE
8 PARKER PASS	0234	41.02	86.01					15F	GRANDE CONDO PORTFOLIO, LLC
9 PARKER PASS	0232	41.02	78					2	PANETTA, KRISTINA
10 PARKER PASS	0234	41.02	85					2	GUADAGNO, TERESA M
11 PARKER PASS	0232	41.02	78.02					2	SIMKHAYEV, TATYANA A.
12 PARKER PASS	0234	41.02	85.02					2	O'CONNERS, KELLY
14 PARKER PASS	0234	41.02	85.03					2	JONES, DANIELLE LEE
15 PARKER PASS	0232	41.02	78.03					2	SHEEHAN, MARY BETH
16 PARKER PASS	0234	41.02	85.01					2	HARRISON, DIANE L
17 PARKER PASS	0232	41.02	78.01					2	MESHULAM, ISAAC & CHERYL ROVIRA
18 PARKER PASS	0233	41.02	84					2	KELLY, TIMOTHY & SUZANNE
19 PARKER PASS	0232	41.02	79.01					2	GRANDE CONDO PORTFOLIO, LLC
20 PARKER PASS	0234	41.02	84.02					2	ROACH, KIMBERLY
21 PARKER PASS	0232	41.02	79.03					15F	GRANDE CONDO PORTFOLIO, LLC
22 PARKER PASS	0234	41.02	84.03					2	DIOR, SANDRA
23 PARKER PASS	0232	41.02	79.02					2	GRANDE CONDO PORTFOLIO, LLC
24 PARKER PASS	0234	41.02	84.01					2	ILLMENSEE, MAUREEN
25 PARKER PASS	0232	41.02	79					15F	GRANDE CONDO PORTFOLIO, LLC
26 PARKER PASS	0233	41.02	83					2	ANGELO, MARYLOU
27 PARKER PASS	0232	41.02	80.01					2	CUCCI, LAURA M
28 PARKER PASS	0233	41.02	83.02					2	GEORGIYEVA, DARIA
29 PARKER PASS	0233	41.02	80.03					2	ROBILLARD, ALAINAH
30 PARKER PASS	0233	41.02	83.03					2	ZRNO, IVAN
31 PARKER PASS	0232	41.02	80.02					2	WOODWORTH, AGNES
32 PARKER PASS	0233	41.02	83.01					2	NEY, SUSAN E
33 PARKER PASS	0232	41.02	80					2	BADARACCO, JEANMARIE
34 PARKER PASS	0233	41.02	82					2	LAPORTA, GABRIELLE
35 PARKER PASS	0233	41.02	81.01					15F	GRANDE CONDO PORTFOLIO, LLC
36 PARKER PASS	0233	41.02	82.02					2	YULI, TINAROSE
37 PARKER PASS	0233	41.02	81.03					15F	GRANDE CONDO PORTFOLIO, LLC
38 PARKER PASS	0233	41.02	82.03					2	PINCUS, MATTHEW M
39 PARKER PASS	0233	41.02	81.02					15F	GRANDE CONDO PORTFOLIO, LLC
40 PARKER PASS	0233	41.02	82.01					2	BOYU, O STEVEN
41 PARKER PASS	0233	41.02	81					15F	GRANDE CONDO PORTFOLIO, LLC
1 PARKWOOD LANE	0139	22.05	11			A-1		2	GULYAK, MARIANNA
2 PARKWOOD LANE	0138	22.05	3			A-1		2	ZAIDI, SYED & RAZA, SHAHLA
3 PARKWOOD LANE	0139	22.05	10			A-1		2	SICA, GARY P
4 PARKWOOD LANE	0138	22.05	4			A1CL	3.06	2	GILILOV, ADAM & ORIT
5 PARKWOOD LANE	0138	22.05	9			A-1		2	SCHMIDT, HAROLD & BETTY
6 PARKWOOD LANE	0138	22.05	5					2	HASSAN, SHEREF & KAGA, MIRA
7 PARKWOOD LANE	0138	22.05	8					2	TONACCHIO, JOSEPHINE-TRUST
9 PARKWOOD LANE	0138	22.05	7			A-1		2	NUNNALLY, SCOTT & MARINA
11 PARKWOOD LANE	0138	22.05	6			A-1		2	RAZILOV, STANISLAV
PARTRIDGE WAY	0080	10	47					15C	TOWNSHIP OF COLTS NECK
3 PARTRIDGE WAY	0079	10	46					2	OLIVERI, GABRIEL & GINA
4 PARTRIDGE WAY	0078	10	31					2	ZECK, MARIE C
7 PARTRIDGE WAY	0079	10	45					2	VAIANA, PAUL & DORIS
8 PARTRIDGE WAY	0078	10	32					2	PENCZAK, GREGORY & ANDREA
11 PARTRIDGE WAY	0079	10	44					2	DESTEFANO, RICK & LINDSAY
12 PARTRIDGE WAY	0079	10	33					2	TONACCI, PETER V & JOANNA V
15 PARTRIDGE WAY	0079	10	43					2	POSKONKA, MICHAEL
16 PARTRIDGE WAY	0079	10	34					2	QUADREL, JOYCE & BOLSTAD, GENE
19 PARTRIDGE WAY	0079	10	42					2	FIGORE, JAMES & JENNIFER
20 PARTRIDGE WAY	0079	10	35					2	DEMEO, LUIGI D'ONORIO & MEGAN
23 PARTRIDGE WAY	0079	10	41					2	MAZZOLA, MICHAEL G, REV TRUST
24 PARTRIDGE WAY	0079	10	36					2	FROST, PATRICIA
27 PARTRIDGE WAY	0079	10	40					2	BECK, JOHN & MEREDITH
28 PARTRIDGE WAY	0079	10	37					2	NOGUEIRA, MARIE M
31 PARTRIDGE WAY	0079	10	39					2	CAPUTI, LAUREN & DANDUSEVSKI, ROBERT

TAXING DISTRICT NO. 10 COLTS NECK

COUNTY NO. 13 MONMOUTH

PROPERTY LOCATION	PAGE NO.	BLOCK NO.	LOT NO.	LOT QUALIF.	ACCOUNT NO.	ZONE	TAX MAP	PROP CLASS	NAME OF OWNER
32 PATRIDGE WAY	0079	10	38					2	GALLARO, GREGORY
1 PEGASUS DRIVE	0113	17	6					2	BAKER FAMILY RE HOLDING LLC
2 PEGASUS DRIVE	0114	17	6.06					2	LASALLE FAMILY LIVING TRUST
3 PEGASUS DRIVE	0113	17	6.01			A-1		3A	JR66PEGASUS, LLC
3 PEGASUS DRIVE	0113	17	6.01	QFARM				3B	JR66PEGASUS, LLC
4 PEGASUS DRIVE	0114	17	6.05			AG		2	NAPOLIELLI, MICHAEL & DIANA
5 PEGASUS DRIVE	0113	17	6.02			AGCL		2	BACHAN, AMAN & AMIT & ANIL
6 PEGASUS DRIVE	0114	17	6.04					3A	DENK, PAUL E & DENISE
6 PEGASUS DRIVE	0114	17	6.04	QFARM				3B	DENK, PAUL E & DENISE
8 PEGASUS DRIVE	0113	17	6.03			A-5		2	ANDIORIO, PAUL A & TIMBERLANE TRUST
PENNYROYAL COURT (REAR)	0281	53	20.05			A-1	11	15C	TOWNSHIP OF COLTS NECK
1 PENNYROYAL COURT	0280	53	20.01			A-1	11	2	DHALIWAL,DEEPAK SINGH&GREWAL,BERNEE
5 PENNYROYAL COURT	0281	53	20.02			A-1	11	2	GREWAL, EKJOT S & FLANNERY, SARAH T
6 PENNYROYAL COURT	0281	53	20.04			A-1	11	2	FIORENZE, CRYSTAL
9 PENNYROYAL COURT	0281	53	20.03			A-1	11	2	LAWSON, EDWARD & MARGARET
3 PEPPERMILL LANE	0022	6	8.25					2	NICHOLSON, MARK & LENA
7 PEPPERMILL LANE	0022	6	8.24					2	ZEPPETELLA, JOHN & DEBORAH
10 PEPPERMILL LANE	0022	6	8.28					2	PORZIO, RAYMOND J
PHALANX ROAD	0123	21	1					1	NEW JERSEY-AMERICAN WATER SSC
PHALANX RD & BRANDYWINE LA	0189	35	1.21					15C	TOWNSHIP OF COLTS NECK
2 PHALANX ROAD	0173	32	1					3A	A.M.P.INVESTMENTS, L.L.C.
2 PHALANX ROAD	0173	32	1	QFARM				3B	A.M.P. INVESTMENTS, LLC
20 PHALANX ROAD	0180	33	35					2	ZERRINY, CRIS & ANNA
23 PHALANX ROAD	0120	19	13					3B	STATILE FARMS, LLC
36 PHALANX ROAD	0177	33	3					3B	SPINELLA FAMILY LLC
37 PHALANX ROAD	0119	19	12					3A	SULLIVAN, JOHN & KAREN
37 PHALANX ROAD	0119	19	12	QFARM				3B	SULLIVAN, JOHN & KAREN
38 PHALANX ROAD	0176	33	2					3A	DEGENNARO, ANTHONY & CARMELA
38 PHALANX ROAD	0176	33	2	QFARM		AG	7.03	3B	DEGENNARO, ANTHONY & CARMELA
45 PHALANX ROAD	0119	19	11.01					3A	BRYAN, DAVID
45 PHALANX ROAD	0119	19	11.01	QFARM		AG	7	3B	BRYAN, DAVID
51 PHALANX ROAD	0119	19	11.03					3A	BELLONIO, WILLIAM & ELIZABETH, ETAL
51 PHALANX ROAD	0119	19	11.03	QFARM		AG	7	3B	BELLONIO, WILLIAM & ELIZABETH, ETAL
115 PHALANX ROAD	0121	20	9					2	REED, THOMAS J & CATHERINE
141 PHALANX ROAD	0121	20	3					15C	TOWNSHIP OF COLTS NECK
143 PHALANX ROAD	0121	20	4					2	BURKE, WILLIAM M
163 PHALANX ROAD	0121	20	5					3A	MOSLEY, GEORGE C & LILLIAN
163 PHALANX ROAD	0121	20	5	QFARM				3B	MOSLEY, GEORGE C & LILLIAN
186 PHALANX ROAD	0181	34	3.01					3A	PAULUS, KATHLEEN
186 PHALANX ROAD	0181	34	3.01	QFARM				3B	PAULUS, KATHLEEN
190 PHALANX ROAD	0181	34	3.02					2	HALL, SHERRY
240 PHALANX ROAD	0188	35	1.02					2	HINES, WILLIAM & DENISE GURKAS
243 PHALANX ROAD	0125	21	5					3A	ROBBINS, R, BLACKBURN, J & BLACKBURN, C
243 PHALANX ROAD	0125	21	5	QFARM				3B	ROBBINS, R, BLACKBURN, J&BLACKBURN, C.
259 PHALANX ROAD	0132	21.07	4					2	REHIM, MOHSEN & HEBA
260 PHALANX ROAD	0203	35.07	5					2	SCHANCK, STANLEY L & LINDA C
265 PHALANX ROAD	0132	21.07	3					2	PAOLUCCI, ALAYNE C
267 PHALANX ROAD	0132	21.07	2					2	MULVANEY, DANIEL & WESTENDORF DONNA
269 PHALANX ROAD	0132	21.07	1					2	DONNELLY, CHRISTOPHER D & MILLSPAUGH
300 PHALANX ROAD	0190	35	3					3A	STRAUB, CHARLES F JR & JOAN A
300 PHALANX ROAD	0190	35	3	QFARM				3B	STRAUB, CHARLES F JR & JOAN A
1 PHEASANT DRIVE	0244	43	1.10					2	STEVENSON, EDWARD & RANDY
2 PHEASANT DRIVE	0243	43	1.01					2	LOUREIRO, ALEJANDRO & NANCY
3 PHEASANT DRIVE	0244	43	1.09					2	FAGAN, ITA
4 PHEASANT DRIVE	0244	43	1.02					2	MANNARINO, OTTAVIO V & ROSALIE ANN
5 PHEASANT DRIVE	0244	43	1.08					2	ACCETTOLA, CARL & HONG DANIELLE
6 PHEASANT DRIVE	0244	43	1.03					2	TIERNEY, BRIAN & KRISTIE N
7 PHEASANT DRIVE	0244	43	1.07					2	FANELLI, DEBRA M
8 PHEASANT DRIVE	0244	43	1.04					2	FRENT, DAVID & JANICE
9 PHEASANT DRIVE	0244	43	1.06					2	YOO, CHUNG Y & KYUNG
10 PHEASANT DRIVE	0244	43	1.05					2	CAPEZZANO, MARY ANN
3 PILGRIM WAY	0072	9	45					2	APICELLA, RICHARD & ELIZABETH M
4 PILGRIM WAY	0073	9	63					2	WOOD, RICHARD L & DONNA
7 PILGRIM WAY	0072	9	46					2	MAZZA, JAMES F JR & SAMANTHA B
8 PILGRIM WAY	0073	9	59					2	POLLINA, SALVATORE & MARIA
11 PILGRIM WAY	0072	9	47					2	DE MAIRA, JAMES E & ANNE
12 PILGRIM WAY	0073	9	58					2	BRUNDAGE, STEPHEN T. & SUSAN
15 PILGRIM WAY	0072	9	48					2	GUY-HERMAN ENTERPRISE, LLC

TAXING DISTRICT NO. 10 COLTS NECK

COUNTY NO. 13 MONMOUTH

PROPERTY LOCATION	PAGE NO.	BLOCK NO.	LOT NO.	LOT QUALIF.	ACCOUNT NO.	ZONE	TAX MAP	PROP CLASS	NAME OF OWNER
16 PILGRIM WAY	0073	9	57					2	LABRADOR, RICARDO L
19 PILGRIM WAY	0072	9	49					2	GIORDANO, KENNETH & CAROL
20 PILGRIM WAY	0073	9	56					2	TANTILLO, DIEGO
23 PILGRIM WAY	0072	9	50					2	HARANG, LOUIS & MAYANA
24 PILGRIM WAY	0073	9	55					2	FRIEDAUE, MICHAEL & DELANEY, CHRISTI
27 PILGRIM WAY	0073	9	51					2	GAETA, MATTHEW A & JESSICA A
31 PILGRIM WAY	0073	9	52					2	HAND, JULIA L
35 PILGRIM WAY	0073	9	53					2	VELOSO, ANTONIO & DANIELLE L
39 PILGRIM WAY	0073	9	54					2	LAPOLLA, PAUL J & CONNIE A
5 NORTH POINT DRIVE	0186	34	24					2	MIGLIONICO, GERARD
8 NORTH POINT DRIVE	0188	34	41					2	GREEN, PATRICIA A
9 NORTH POINT DRIVE	0186	34	25					2	KIRTANI, PRASANNA G & SHREYA
12 NORTH POINT DRIVE	0188	34	40					2	MCGRATH, DAVID & LEE, LINDA
13 NORTH POINT DRIVE	0187	34	26					2	HARRIS, ROBERT C & ANTONIA
16 NORTH POINT DRIVE	0187	34	39					2	LIEBMAN, MARC & ARNITA
17 NORTH POINT DRIVE	0187	34	27					2	HORNSTER, MARIE K
20 NORTH POINT DRIVE	0187	34	38					2	DEMARTINO, RICHARD A
21 NORTH POINT DRIVE	0187	34	28					2	STERITI, MARIO
24 NORTH POINT DRIVE	0187	34	37					2	DALTON, WILLIAM & JILL
25 NORTH POINT DRIVE	0187	34	29					2	SPERO, A FRANK & STEPHANIE C
28 NORTH POINT DRIVE	0187	34	36					2	GILES, JOSEPH & ALYSSA
29 NORTH POINT DRIVE	0187	34	30					2	NORKUS, DONALD P & JOAN
32 NORTH POINT DRIVE	0187	34	35					2	BURKE, FOSTER SCOTT
33 NORTH POINT DRIVE	0187	34	31					2	SHIPMAN, TIFFANY & DANIEL
37 NORTH POINT DRIVE	0187	34	32					2	SHAKESPEARE, DAVID J
41 NORTH POINT DRIVE	0187	34	33					2	KRONSTEDT, BRANDON M & JACLYN
45 NORTH POINT DRIVE	0187	34	34					2	BIRD, RONALD G. & LINDA K.
2 POND VIEW DRIVE	0155	29	5					2	MCCOLLUM, MARK & LAURA
1 PONDEROSA DRIVE	0089	12	23.01			A-1	3.08	2	UPPAL, JASPREET S & SOOD, PERNEET K
2 PONDEROSA DRIVE	0089	12	23.08			A-1	3.08	2	TRAMONTANO, CHRISTOPHER & DOMINIQUE
3 PONDEROSA DRIVE	0089	12	23.02			A-1	3.08	2	BUZZETTA, DANILO & JUSTINE
4 PONDEROSA DRIVE	0089	12	23.07			A-1	3.08	2	SESSA, ALBERICO M & JAMI L
5 PONDEROSA DRIVE	0089	12	23.03			A-1	3.08	2	VIGGIANI, MARK & GERALDINE
6 PONDEROSA DRIVE	0089	12	23.06			A-1	3.08	1	SKARA, ALBAN & XHEVRIE
7 PONDEROSA DRIVE	0089	12	23.04			A-1	3.08	2	DIFAZIO, JOHN & GAIL
8 PONDEROSA DRIVE	0089	12	23.05			A-1	3.08	1	DIFAZIO, JOHN & JEFFREY, CO-TRUSTEES
3 PONDVIEW DRIVE	0155	29	6.01					2	GLOOR, GUY J & NANCY S
4 PONDVIEW DRIVE	0155	29	6					2	VERMA, PANKAJ & ANJALI
1 PREAKNESS WAY	0036	7.02	35.06			A-1	1.01	2	MELA, ROBERT & KLOBUCISTA, LEILA
2 PREAKNESS WAY	0036	7.02	35.04			A-1	1.01	2	SIMON, DAVID & ANDREA
3 PREAKNESS WAY	0036	7.02	35.05			A-1	1.01	2	COHEN, ROSS & LAUREN
3 PRIMROSE LANE	0247	44.01	5.01				5.01	2	MCNAIR, WILLIAM & NANCY
7 PRIMROSE LANE	0247	44.01	5.02			A-1	5.01	2	TSAI, JOHN SU-MAI & SU-HWA
11 PRIMROSE LANE	0247	44.01	5.03			A-1	5.01	2	MIRO, EDWIN & ELIZABETH
15 PRIMROSE LANE	0247	44.01	5.04			A-1	5.01	2	GIBSON, DOROTHY
19 PRIMROSE LANE	0247	44.01	5.05			A-1	5.01	2	BUCCI, BENJAMIN & O'CONNOR, ALYSON
23 PRIMROSE LANE	0247	44.01	5.06					2	SCHAUER, JOSEPH W III & ALANNA M
27 PRIMROSE LANE	0248	44.01	5.07					2	LUTHMANN, STEPHEN & JULIE
31 PRIMROSE LANE	0248	44.01	5.08					2	FEASTER, JOHN & NICOLE
35 PRIMROSE LANE	0248	44.01	5.09					2	BALLINGALL, DAVID & LORI ANN
39 PRIMROSE LANE	0248	44.01	5.10					2	GIBSON, TIMOTHY X & DANIELLE A
43 PRIMROSE LANE	0248	44.01	5.11					2	PETERS, PETER J & MARIA C
47 PRIMROSE LANE	0248	44.01	5.12					2	LOBROW, ANIA
51 PRIMROSE LANE	0248	44.01	5.13					2	SCHENK, ROBERT J JR&JAYNE PAVLAK
55 PRIMROSE LANE	0248	44.01	5.14			A-1	5.01	2	GRUSD, IAN & EDY KRAKAUER
3 PRINCETON LANE	0076	10	2.10			AGCL	6.03	2	BENNETT, ROBERT C & ROSALIE M
7 PRINCETON LANE	0076	10	2.09			AGCL	6.03	2	GOLDENBERG, JERRY
11 PRINCETON LANE	0075	10	2.08			AGCL	6.03	2	CAMPITIELLO, GERARDO JR & BREANNA
14 PRINCETON LANE	0075	10	2.02			AGCL	6.03	3A	IVY LEAGUE FARM, LLC
14 PRINCETON LANE	0075	10	2.02	OFARM		AGCL	6.03	3B	IVY LEAGUE FARM, LLC
15 PRINCETON LANE	0075	10	2.07			AGCL	6.03	2	SAVO, GINO & CHRISTINE
18 PRINCETON LANE	0075	10	2.03			AGCL	6.03	2	MILLER, PATRICIA & VINCENT A
19 PRINCETON LANE	0075	10	2.06			AGCL	6.03	2	ARPAIA, MICHAEL & JENNIFER
22 PRINCETON LANE	0075	10	2.04			AGCL	6.03	1	22 PRINCETON LANE, LLC
23 PRINCETON LANE	0075	10	2.05			AGCL	6.03	2	JEFFREY J SCHWALJE REVOCABLE TRUST
1 PRIVET LANE	0209	40.01	1					2	EASTER, WILLIAM R & CONSTANCE C
2 PRIVET LANE	0210	40.02	1					2	TOOHIG, REBECCA
5 PRIVET LANE	0210	40.01	12					2	BARRETT, MARK & LESLIE

TAXING DISTRICT NO. 10 COLTS NECK

COUNTY NO. 13 MONMOUTH

PROPERTY LOCATION	PAGE NO.	BLOCK NO.	LOT NO.	LOT QUALIF.	ACCOUNT NO.	ZONE	TAX MAP	PROP CLASS	NAME OF OWNER
6 PRIVET LANE	0210	40.02	2					2	MAUGERI, SANTO & SUSAN A
10 PRIVET LANE	0210	40.02	3					2	ROSEN, BRUCE & LINTON, LESLIE
5 PROFESSIONAL CIRCLE	0261	46.01	17.05			B-1A	8	4A	FAIRWAYS PROFESSIONAL PLAZA OF COLT
9 PROFESSIONAL CIRCLE	0261	46.01	17.06			B-1A	8	4A	FAIRWAYS PROFESSIONAL PLAZA OF COLT
PROTHERO ROAD	0094	13	20.06					15C	TOWNSHIP OF COLTS NECK
PROTHERO ROAD	0099	13	94					1	UNKNOWN
21 PROTHERO ROAD	0108	16	35.02			A-1	3.05	2	ROTH, AL & JULIE SWEENEY-
29 PROTHERO ROAD	0108	16	36					2	NACHTIGAL, JOHN
30 PROTHERO ROAD	0096	13	43					2	CUTLER, ALAN B & JOYCE M
42 PROTHERO ROAD	0095	13	24					3A	GIOVINE, ANTHONY P & JILL ANNE BIRDSAL
42 PROTHERO ROAD	0095	13	24		QFARM			3B	GIOVINE, ANTHONY P & JILL ANNE BIRDSAL
46 PROTHERO ROAD	0094	13	22					2	BIRDSALL, JILL
49 PROTHERO ROAD	0109	16	47.02					2	PROTHERO ROAD, LLC
51 PROTHERO ROAD	0094	13	21					2	FEIGUS, BRAD A & BARBARA T
53 PROTHERO ROAD	0109	16	47.01					2	BENINATO, MARIA
58 PROTHERO ROAD	0095	13	30					2	BELFIORE, JOSEPH & AMANDA
65 PROTHERO ROAD	0093	13	7					1	FRASSETTI, GABRIEL & LYNNE
65 PROTHERO ROAD	0109	16	48					2	FRASSETTI, GABRIEL & LYNNE
70 PROTHERO ROAD	0093	13	6					2	CHERN, KENNETH Y & HICKEY, LAINE
1 PROVINCIAL PLACE	0046	7.11	1					2	CHILLEMI, DELORES & MICHAEL
4 PROVINCIAL PLACE	0047	7.13	1					2	CHIAPPONE, CHARLES A & CHRISTINE
5 PROVINCIAL PLACE	0046	7.11	7					2	MARCH, DONALD C., TRUSTEE
8 PROVINCIAL PLACE	0047	7.13	2					2	HAMILTON, PATRICIA A
9 PROVINCIAL PLACE	0045	7.10	1					2	HELMS, ERIC C & ROSEMARIE M
12 PROVINCIAL PLACE	0047	7.13	3					2	DECAROLIS, ROBERTO & LORI ANN
13 PROVINCIAL PLACE	0046	7.10	16					2	OSBORNE, DAVID J & JOLANTA H
16 PROVINCIAL PLACE	0047	7.13	4					2	POWERS, THOMAS W & HALINA
17 PROVINCIAL PLACE	0039	7.03	26					2	O'REILLY, MICHAEL & LYN
20 PROVINCIAL PLACE	0047	7.13	5					2	GILMORE, PATRICK F. & DIANE M.
24 PROVINCIAL PLACE	0054	7.21	26					2	GRECH, JAMES & CHERYL
28 PROVINCIAL PLACE	0054	7.21	27					2	VIOLA, MICHAEL
703 QUAIL HILL ROAD	0117	17	29					2	PEDERSEN, TORE & CAROLINE
704 QUAIL HILL ROAD	0117	17	34					2	MARINELLI, JOHN
707 QUAIL HILL ROAD	0117	17	30					2	ATTARDI, MARC V & DIANE M
708 QUAIL HILL ROAD	0117	17	33					2	SANTAPAOLA, RONALD
711 QUAIL HILL ROAD	0117	17	31					2	LEONHARDT, MARTHA ANN
712 QUAIL HILL ROAD	0117	17	32					2	WEISS, BARBARA R & JOSLYN D
1 QUEENS PASS	0235	41.02	101					2	RUGGIERO, JOSEPH & MADELINE
2 QUEENS PASS	0234	41.02	87					2	SCALES, ROBERT & TARA
3 QUEENS PASS	0235	41.02	100					2	WORDELMANN, DARRELL & ALLISON L
4 QUEENS PASS	0234	41.02	88					2	SAVERINO, ALFONSO & ANDREA
5 QUEENS PASS	0235	41.02	99					2	PRESS, LORI
6 QUEENS PASS	0234	41.02	89					2	ALBANO, JOSEPH & DAWN L
7 QUEENS PASS	0235	41.02	98					2	KIRCHER, JOSEPH & KERLY
8 QUEENS PASS	0235	41.02	90					2	CHINTALA, MADHU & ANURADHA YELCHOR
9 QUEENS PASS	0235	41.02	97					2	SPALLETTA, COURTNEY
10 QUEENS PASS	0235	41.02	91					2	TUMMINELLI, MICHAEL & OSES, PAULINA
11 QUEENS PASS	0235	41.02	96					2	HARTMAN, RICHARD & JOY
12 QUEENS PASS	0235	41.02	92					2	SINGH, ROHINI
14 QUEENS PASS	0235	41.02	93					2	VANGELAS, THOMAS JR & SHARON
16 QUEENS PASS	0235	41.02	94					2	ZUMBO-ZEREGA, CHRISTINA
18 QUEENS PASS	0235	41.02	95					2	BLASS, GERARD T & THERESA A
1 RALEIGH PASS	0237	41.02	120					2	BAVARO, JASON & DANIELLE
2 RALEIGH PASS	0236	41.02	104					2	SPERDUTO, BARBARA
3 RALEIGH PASS	0237	41.02	119					2	TRUONG, HELEN
4 RALEIGH PASS	0236	41.02	105					2	STANTON, ANDREW & LINDSEY
5 RALEIGH PASS	0237	41.02	118					2	DIMINO, IGNAZIO J & ACCURSIA M, TRUSTEE
6 RALEIGH PASS	0236	41.02	106					2	DEMARTIN, RICHARD P & ANNE MARGESON
7 RALEIGH PASS	0236	41.02	117					2	DIAL, JOHN & ELAINE
8 RALEIGH PASS	0236	41.02	107					2	ANDERSON, PAUL D & SANDRA J
9 RALEIGH PASS	0236	41.02	116					2	POST, BRIAN A & CHRISTINE
10 RALEIGH PASS	0236	41.02	108					2	WOOLSTON, KATHLEEN A.
11 RALEIGH PASS	0236	41.02	115					2	CARSON, THOMAS & KAREN
12 RALEIGH PASS	0236	41.02	109					2	TUDISCO, JULIE
14 RALEIGH PASS	0236	41.02	110					2	FRIEDMAN, ALAN R & LEVINE, ELIZABETH
15 RALEIGH PASS	0236	41.02	114					2	SCHANCK, RACHEL
16 RALEIGH PASS	0236	41.02	111					2	POLLINA, GIUSEPPE & DOMENICA
17 RALEIGH PASS	0236	41.02	113					2	ANTICO, JOELLE

TAXING DISTRICT NO. 10 COLTS NECK

COUNTY NO. 13 MONMOUTH

PROPERTY LOCATION	PAGE NO.	BLOCK NO.	LOT NO.	LOT QUALIF.	ACCOUNT NO.	ZONE	TAX MAP	PROP CLASS	NAME OF OWNER
18 RALEIGH PASS	0236	41.02	112					2	WON & HO YOO IRREVOCABLE TRUST
1 RAMAPO COURT	0274	50.01	5.10					2	KATIRAEI, MOHAMMED & MERIKHI, LALEH
3 RAMAPO COURT	0274	50.01	5.09					2	MEEHAN, BRIAN P & DOMENCIA
4 RAMAPO COURT	0274	50.01	5.08			AG	11	2	RYBALOV, ALEXANDER & MARISSA R LEVI
5 RAMAPO COURT	0273	50.01	4.01			AG	11	2	KLEINSORGEN, ROGER
6 RAMAPO COURT	0273	50.01	4.02			AG	11	2	HUBBARD, MARIAMA P, TRUSTEE
7 RANCHO POLO	0267	48	23.02			AGCL	7.06	2	LEVINE, TODD & MARIA
11 RANCHO POLO	0267	48	23.03			AG	7	2	UNGER, JEFFREY & JEANNINE
15 RANCHO POLO	0267	48	23.04			AG	7	2	PAYAMI, HOMAYOUN & RENEE BORCH
19 RANCHO POLO	0267	48	23.05			AGCL	7.06	2	AEN RED HOUSE TRUST
23 RANCHO POLO	0267	48	23.06			AGCL	7.06	2	GIRGIS, IHAB & LISA GUALBERTI
26 RANCHO POLO	0268	48	23.18			AG	7	2	CARPINIELLO, ANTHONY & DANIS, NIKKI
27 RANCHO POLO	0267	48	23.07			AGCL	7	2	PIERSON, CHRISTOPHER G
31 RANCHO POLO	0267	48	23.08			AGCL	7.06	2	HADDAD, STEVEN P & ADLA
35 RANCHO POLO	0267	48	23.09			AGCL	7.6	2	BASHIR, NADEEM & BARKATALI, SADAF
39 RANCHO POLO	0267	48	23.10			AGCL	7.06	2	XU, YANHUA & MI, LIHONG
42 RANCHO POLO	0267	48	23.11			AG	7	2	MADAN, VIKAS
6 RAVEN ROAD	0181	34	3.03					15C	TOWNSHIP OF COLTS NECK
10 RAVEN ROAD	0181	34	3.04					2	DISCEPOLA, PAUL & BRITTANY
11 RAVEN ROAD	0183	34	3.19					2	CLINE, RUSSELL & LAUREL
14 RAVEN ROAD	0182	34	3.05					2	BODNAR, MICHAEL & JENNIFER P
15 RAVEN ROAD	0182	34	3.18					2	MOORE, MICHAEL J. & COLEEN F.
18 RAVEN ROAD	0182	34	3.06					2	LUCAS, LIONEL & LAUREN
19 RAVEN ROAD	0182	34	3.17					2	CHADWICK, ROBERT V JR & MARY JEAN
22 RAVEN ROAD	0182	34	3.07					2	SULLIVAN, PAUL B & KATHLEEN M
23 RAVEN ROAD	0182	34	3.16					2	MAGNIER, ANTHONY J & ELIZABETH
26 RAVEN ROAD	0182	34	3.08					2	ANDREE, TIMOTHY & LAUREEN
27 RAVEN ROAD	0182	34	3.15					2	NARCIS, JORGE & MAUREEN GLENDE
30 RAVEN ROAD	0182	34	3.09					2	BELFER, BORIS & MARIANA
31 RAVEN ROAD	0182	34	3.14					2	ROCK, ROBERT J & PATRICIA A
34 RAVEN ROAD	0182	34	3.10					2	FAZZOLARI, LORI & CARMINE
38 RAVEN ROAD	0182	34	3.11					2	MAYROSE, JOSEPH M & JENNIFER E
42 RAVEN ROAD	0182	34	3.12					2	TAYLOR, MICHAEL & LORI
46 RAVEN ROAD	0182	34	3.13					2	RIVERA, DAVID
REAR LAKE DRIVE	0149	23	23					15C	TOWNSHIP OF COLTS NECK
REAR LAKE DRIVE	0149	23	23.03					15C	TOWNSHIP OF COLTS NECK
REAR OBRE RD & ROUTE 18	0282	53.01	8					15C	TOWNSHIP OF COLTS NECK
REAR RICHMONDE COURT	0008	1.01	2					15C	TOWNSHIP OF COLTS NECK
REAR RICHMONDE COURT	0009	1.01	2.11					15C	TOWNSHIP OF COLTS NECK
REAR SHADOWBROOK DRIVE	0106	16	33					15C	TOWNSHIP OF COLTS NECK
REAR SUNRISE COURT	0107	16	33.16					15C	TOWNSHIP OF COLTS NECK
REAR VICTORIAN WAY	0149	23	20.10			A1CL	4.04	15C	TOWNSHIP OF COLTS NECK
REAR-YELLOW BROOK DRIVE	0165	29.10	3.01					15C	TOWNSHIP OF COLTS NECK
6 RED HAWK ROAD NORTH	0020	6	8.08					2	SMITH, CYNTHIA & MARK
7 RED HAWK ROAD NORTH	0022	6	8.29					2	FREEDMAN, JACK & ELENA
10 RED HAWK ROAD NORTH	0020	6	8.07					2	SALKINDER, NICOLAS & VICTORIA
11 RED HAWK ROAD NORTH	0020	6	8.03					2	EBEN, TIFFANY & CRAIG
14 RED HAWK ROAD NORTH	0020	6	8.06					2	TILLMAN, GEORGE D & GLORIA
15 RED HAWK ROAD NORTH	0020	6	8.05					2	ENESCU, CRISTIAN & MIHAELA
2 RED HAWK ROAD SOUTH	0021	6	8.09					2	DISALVATORE, SARAH C
3 RED HAWK ROAD SOUTH	0022	6	8.23					2	FORTUNATO, ROBERT GLEN&FRANCESCA C
7 RED HAWK ROAD SOUTH	0021	6	8.22					2	AGHA, JOSEPH & ELIANA
8 RED HAWK ROAD SOUTH	0021	6	8.10					2	REINECK, JASON & ERIN
10 RED HAWK ROAD SOUTH	0021	6	8.11					2	PASSALACQUA, ANTHONY & JOANNE COMO-
11 RED HAWK ROAD SOUTH	0021	6	8.21					2	PRIDMORE, JONATHAN & ALEXANDRA
14 RED HAWK ROAD SOUTH	0021	6	8.12					2	LOPUSZNICK, JAMES N & MELISSA SARAI
15 RED HAWK ROAD SOUTH	0021	6	8.20					2	RAMOS, TABARE
18 RED HAWK ROAD SOUTH	0021	6	8.13					15F	18 RED HAWK ROAD SOUTH, CO.
19 RED HAWK ROAD SOUTH	0021	6	8.19					2	LARKIN, IAN & HILARY
22 RED HAWK ROAD SOUTH	0021	6	8.16					2	EDGETTE, MATTHEW & TARA
23 RED HAWK ROAD SOUTH	0021	6	8.18					2	KRZYZANOWSKI, AMANDA & COLIN
26 RED HAWK ROAD SOUTH	0021	6	8.17					2	STARK, DOUGLAS R JR & KRISTEN
4 REVOLUTIONARY ROAD	0102	14	16					2	DEPIERRO, JOSEPH N.III&JOSEPH N.,JR.
8 REVOLUTIONARY ROAD	0101	14	13					2	HELLER, PHILIP A & JANIS D
16 REVOLUTIONARY ROAD	0102	14	19					2	PECKHAM, MATTHEW & COURTNEY
17 REVOLUTIONARY ROAD	0113	17	1					2	RYTTER, ANDREW & KATIE
17 REVOLUTIONARY ROAD	0117	17	26					1	RYTTER, ANDREW & KATIE
20 REVOLUTIONARY ROAD	0101	14	12					2	DUFFY, LAWRENCE & KAREN

TAXING DISTRICT NO. 10 COLTS NECK

COUNTY NO. 13 MONMOUTH

PROPERTY LOCATION	PAGE NO.	BLOCK NO.	LOT NO.	LOT QUALIF.	ACCOUNT NO.	ZONE	TAX MAP	PROP CLASS	NAME OF OWNER
24 REVOLUTIONARY ROAD	0101	14	11					2	VOORHEES, JUDITH
27 REVOLUTIONARY ROAD	0113	17	3					2	VALINOTTI, DOMINIC & MICHELLE
32 REVOLUTIONARY ROAD	0102	14	21					2	HICKS, RUSSELL E & MARTHA E
36 REVOLUTIONARY ROAD	0102	14	22					2	TRIMBOLI, STEPHEN E & DENISE M RUBIN
37 REVOLUTIONARY ROAD	0115	17	12					2	RAAB, ROBERT & CEINSKI, JOAN
40 REVOLUTIONARY ROAD	0101	14	10					2	KRAVTSOV, ALEKSANDER & MARSAKOVA, A
100 RICHDALE ROAD	0134	21.10	1					2	DALMAZIO, SANTO T & SUZANNE TORRE
141 RICHDALE ROAD	0133	21.08	1					2	BELON, SUSAN M
151 RICHDALE ROAD	0133	21.08	4					1	CAPUTO, RICHARD & COSALUZZO, JENNIF
161 RICHDALE ROAD	0133	21.09	3					2	WESCHLER, CHARLES J & LOUISE B
170 RICHDALE ROAD	0129	21.03	10					2	CUNNINGHAM, DAVID & SUZANN
171 RICHDALE ROAD	0133	21.09	4					2	MORRIS, PAMELA R, ETAL, TRUSTEES
180 RICHDALE ROAD	0129	21.03	9					2	LAICO, GLORIA M
181 RICHDALE ROAD	0133	21.09	5					2	SOKOLER, DAVID L&PAMELA A JUHL(H/W)
185 RICHDALE ROAD	0133	21.09	6					2	OCONNOR, BRENDAN & ALANNA
200 RICHDALE ROAD	0129	21.03	8					2	SMITH, MICHAEL F & BARBARA ANN
201 RICHDALE ROAD	0133	21.09	7					2	POWELL, BRIAN T & LINDSEY T
209 RICHDALE ROAD	0133	21.09	8					2	SCIACCA, MICHAEL & JENNIFER
210 RICHDALE ROAD	0129	21.04	2					2	NATHIN, DAVID LOUIS & WEISS, AMY RA
1 RICHMONDE COURT	0009	1.01	2.10					2	MANFREDI, JOSEPH & PELLECHIO, MELIS
2 RICHMONDE COURT	0008	1.01	2.01					2	MESSO, RALPH K JR & SHERRY
3 RICHMONDE COURT	0009	1.01	2.09					2	DE RESPINIS, PATRICK A & DEBORAH
4 RICHMONDE COURT	0008	1.01	2.02					2	KEVIN WARD DESCH FAMILY TRUST
5 RICHMONDE COURT	0009	1.01	2.08					2	KANFER, ALEXANDER
6 RICHMONDE COURT	0008	1.01	2.03					2	FELICITATO, JOSEPH & DONATA
7 RICHMONDE COURT	0009	1.01	2.07					2	TAESCHLER, MICHAEL A & CATHERINE E
8 RICHMONDE COURT	0009	1.01	2.04					2	ZAHRA MOOVSI, LLC
9 RICHMONDE COURT	0009	1.01	2.06					2	SCHRIDER, ERIC J, JR & LORI E
10 RICHMONDE COURT	0009	1.01	2.05					2	PALOMA, ARLIN & MITCHELL
4 RIDGE ROAD	0047	7.12	9					2	DE VITO, EUGENE & JO ANN
8 RIDGE ROAD	0047	7.12	8					2	CAMPBELL JR, LORAN W & L PHILLIP TR
9 RIDGE ROAD	0046	7.11	3					2	MCGUIGAN, DAVID & ROSENBERG, DONNA
12 RIDGE ROAD	0047	7.12	7					2	REISINGER, JEFFREY & JENNIFER
13 RIDGE ROAD	0046	7.11	2					2	CARDAMONE, CATHY A & KELLY
16 RIDGE ROAD	0047	7.12	6					2	KOLODY, MICHAEL & DEFEO, SUMMER
20 RIDGE ROAD	0047	7.12	5					2	ROMANO, KEVIN & MAHONEY, ELLYN
24 RIDGE ROAD	0047	7.12	4					2	MARANO, PAUL E & SUSAN E
28 RIDGE ROAD	0046	7.12	3					2	DOYNOW, AARON & ELAINE
32 RIDGE ROAD	0046	7.12	2					2	TYMA, PAUL D & ELIZABETH K
33 RIDGE ROAD	0049	7.14	12					2	STATTEL, DAVID & JENNIFER ORGO
36 RIDGE ROAD	0046	7.12	1					2	CASCONE, CHRISTOPHER M & KIMBERLY A
37 RIDGE ROAD	0049	7.14	13					2	DELLEDONNE, FRANK & ANNEMARIE
RIGHT OF WAY	0205	38	17					1	UNKNOWN
RIMWOOD LANE	0190	35	5					15C	TOWNSHIP OF COLTS NECK
RIMWOOD LANE	0200	35.04	19					15C	TOWNSHIP OF COLTS NECK
RIMWOOD LANE	0202	35.06	12					15C	TOWNSHIP OF COLTS NECK
2 RIMWOOD LANE	0190	35	2					15C	TOWNSHIP OF COLTS NECK
3 RIMWOOD LANE	0202	35.06	7					2	FARINA, ANTHONY & THERESA
4 RIMWOOD LANE	0194	35	24					2	LUKOWITZ, KRIS & STEPHANIE
7 RIMWOOD LANE	0202	35.06	8					2	KOBLENTZ, MICHAEL E & BETTE LOU
8 RIMWOOD LANE	0194	35	25					2	PEARSON, CHRISTOPHER & STASIA
11 RIMWOOD LANE	0202	35.06	9					2	TOPAZIO, GIOIA E & KIERNAN, ANDREW D
12 RIMWOOD LANE	0194	35	26					15F	EFFENBERGER, WENDY R & ALEXANDER F
15 RIMWOOD LANE	0202	35.06	10					2	DWYER, GLYNN J & HART, CINDY M
16 RIMWOOD LANE	0194	35	27					2	LENCKI, PETER & MARY
19 RIMWOOD LANE	0202	35.06	11					2	MERLINO, JOHN A & FRANCES E
20 RIMWOOD LANE	0194	35	28					2	DONNELLY, JAMES M & MARY ANN
23 RIMWOOD LANE	0200	35.04	18					2	DZAFEROVIC, JUNUZ & AIDA
24 RIMWOOD LANE	0194	35	29					2	BROKKEN, PATRICIA A
27 RIMWOOD LANE	0200	35.04	17					2	SAVYCKYJ, KATHERINE
28 RIMWOOD LANE	0194	35	30					2	HIGGINS, DANIEL & JACLYN
31 RIMWOOD LANE	0200	35.04	16					2	JACKIEWICZ, CHESTER
32 RIMWOOD LANE	0194	35	31					2	GIRGIS, IHAB & GUALBERTI, JOANN
35 RIMWOOD LANE	0200	35.04	15					2	AYALA, EILEEN
36 RIMWOOD LANE	0194	35	32					2	COMMENTUCCI, AMABILIS L
39 RIMWOOD LANE	0200	35.04	14					2	MITCHELL, PATRICIA R, JAMES D & GRAHAM
RIVERS EDGE DRIVE	0192	35	22					15C	TOWNSHIP OF COLTS NECK
10 RIVERS EDGE DRIVE	0193	35	22.23			A-1	7.02	2	BISIGNANO, KATHLEEN

TAXING DISTRICT NO. 10 COLTS NECK

COUNTY NO. 13 MONMOUTH

PROPERTY LOCATION	PAGE NO.	BLOCK NO.	LOT NO.	LOT QUALIF.	ACCOUNT NO.	ZONE	TAX MAP	PROP CLASS	NAME OF OWNER
1 RIVERSEDGE DRIVE	0192	35	22.01					2	HAJIKO, AMMAR & MAHER
2 RIVERSEDGE DRIVE	0193	35	22.26			A1CL	7.02	2	MEHRA, ADITYA & PRIYANKA
3 RIVERSEDGE DRIVE	0192	35	22.02			A1CL	7.02	2	PATEL, HIREN R & SHITAL
4 RIVERSEDGE DRIVE	0193	35	22.25					2	DUGO, JACK R & GERALDINE
6 RIVERSEDGE DRIVE	0193	35	22.24			A1CL	7.2	2	PARIKH, SMITA
7 RIVERSEDGE DRIVE	0203	35.08	1					15F	COPPOLA, JOHN J & ROSEMARIE
11 RIVERSEDGE DRIVE	0203	35.08	12					2	11 RIVERS EDGE, LLC
14 RIVERSEDGE DRIVE	0193	35	22.22			A1CL	7.02	2	MICHAEL, JONATHAN
15 RIVERSEDGE DRIVE	0203	35.08	11					2	RAMIREZ, ANTHONY & CHRISTINE IZZO
18 RIVERSEDGE DRIVE	0193	35	22.21					2	TEGMEYER, CHRISTOPHER G & AMBER
19 RIVERSEDGE DRIVE	0203	35.08	10					2	MARX, STEPHEN & DONNA
22 RIVERSEDGE DRIVE	0193	35	22.20			A-1	7.02	2	BALDO, JOHN & DIANE
23 RIVERSEDGE DRIVE	0203	35.08	9			A-1	7.02	2	CARLETTA, DENNIS & PAMELA
26 RIVERSEDGE DRIVE	0193	35	22.19			A-1		2	TROGAN, IGOR & BEATA
27 RIVERSEDGE DRIVE	0203	35.08	8					2	AHEARN, JOHN J & CATHERINE S
28 RIVERSEDGE DRIVE	0193	35	22.18					2	DAMURJIAN, ROBERT J & DEBRA M
30 RIVERSEDGE DRIVE	0193	35	22.17					2	SHOR, ELAINE
31 RIVERSEDGE DRIVE	0203	35.08	7			A1CL	7.02	2	31 RIVERS EDGE DRIVE, LLC
32 RIVERSEDGE DRIVE	0193	35	22.16			A1CL		2	COLLETTE, FRANK & HELENE
34 RIVERSEDGE DRIVE	0193	35	22.15			A1CL	7.02	2	LUBIN, MARC H
35 RIVERSEDGE DRIVE	0203	35.08	6			A-1	7.02	2	PAPPALARDO, VICTORIA
36 RIVERSEDGE DRIVE	0193	35	22.14			A1CL	7.02	2	CREUTZ, JAMES & DEPAULIS, MARIA
39 RIVERSEDGE DRIVE	0203	35.08	5				7.02	2	ZAPATA, HERNAN
42 RIVERSEDGE DRIVE	0192	35	22.07					2	FARRELL, ROBERT & ELLEN
43 RIVERSEDGE DRIVE	0203	35.08	4			A1CL	7.02	2	GUALARIO, MICHAEL
44 RIVERSEDGE DRIVE	0192	35	22.06			A1CL	7.02	2	PIRRONE, GEORGE P & ANTOINETTE N
46 RIVERSEDGE DRIVE	0192	35	22.05					2	SINHA, BINOD K & RENU, TRUSTEES
47 RIVERSEDGE DRIVE	0203	35.08	3				7.02	2	NARDIELLO, ANTHONY & LORRAINE TRUST
48 RIVERSEDGE DRIVE	0192	35	22.04					2	CHENG, ZHITAO
50 RIVERSEDGE DRIVE	0192	35	22.03			A1CL	7.02	2	DE TULIO, ANTHONY & ROBIN
51 RIVERSEDGE DRIVE	0203	35.08	2				7.02	2	CORPORA, DENNIS
1 ROUND HILL ROAD	0134	22	3					2	CAMERA, JOHN & PHYLLIS
4 ROUND HILL ROAD	0134	22	3.03					2	CLIFTON, TRONY RAY & CLIFTON, SANDRA M
5 ROUND HILL ROAD	0134	22	3.01					2	HPC, LLC
9 ROUND HILL ROAD	0134	22	3.02					2	CHARLES M MCGRATH REVOCABLE LIVING
ROUTE 18	0280	53	18					15C	TOWNSHIP OF COLTS NECK
265 ROUTE 34	0263	48	10				8.03	15F	ALTANTIC BUILDINGS AT COLTS NECK
ROUTE 537	0136	22	16					3B	LEWICKI, IRENE
ROUTE 537	0159	29	14.18			A-1	04	15C	TOWNSHIP OF COLTS NECK
ROUTE 537	0215	41.01	3					1	TYMESKO, MARY %DEANGELIS
4 ROUTE 537	0212	41	3.01					15C	TOWNSHIP OF COLTS NECK
7 ROUTE 537	0136	22	18			AGCL	4.04	1	COLTS NECK BLDG ASSOC LLC, % KUSHNER
8 ROUTE 537	0212	41	3					15C	COLTS NECK TWP
11 ROUTE 537	0143	22.08	8					2	GADALETA, BRIAN & JESSICA
15 ROUTE 537	0143	22.08	7					2	TORRES, HECTOR S
35 ROUTE 537	0142	22.08	2					2	NOLTE, ERIK & CORI WALL
39 ROUTE 537	0142	22.08	1					2	GORDON, KENNETH R & SANDRA JOY
43 ROUTE 537	0149	23	20.11			A1CL	4.04	15C	TOWNSHIP OF COLTS NECK
44 ROUTE 537	0245	43	17					15C	COUNTY OF MONMOUTH % RECREATION COMM.
47 ROUTE 537	0149	23	21					2	KATHLEEN M SKELTON REVOCABLE FAMILY
53 ROUTE 537	0149	23	22					2	DICKINSON-PANCILA, LINDA M
57 ROUTE 537	0152	26	8					2	GRABOWSKI, JOHN M. & CYNTHIA L.
63 ROUTE 537	0152	26	9					2	MAZUR, ROBERT J
67 ROUTE 537	0153	27	2					2	INGLIS, MARK P. & VERONICA
71 ROUTE 537	0153	27	3					2	PAOLUCCI, BENIAMINO & SALOME
75 ROUTE 537	0154	28	2					2	DAWSON, VANESSA
79 ROUTE 537	0154	28	3					2	NAPPI, ANTHONY
83 ROUTE 537	0159	29	15					2	DIFEDELE, MARCELLA
85 ROUTE 537	0158	29	14.01			A-1	04	15C	TOWNSHIP OF COLTS NECK
87 ROUTE 537	0158	29	14			A-1	04	15C	TOWNSHIP OF COLTS NECK
91 ROUTE 537	0159	29	16					2	ROSS, PATRICK R & ALLYSON M
95 ROUTE 537	0160	29	17					2	PEREIRA, ADRIANO RODRIGUEZ
99 ROUTE 537	0160	29	17.01					2	TRAN, TRAVIS H & JILLIAN HA-
103 ROUTE 537	0160	29	18					2	MENDEZ, NICK & MIRANTI, ZOE
104 ROUTE 537	0259	46	3					2	COLLIER, DOUGLAS S & KAREN M
107 ROUTE 537	0160	29.01	7					2	VAN NOTE, FRANK P.
108 ROUTE 537	0261	46	19					2	EGAN, ROBERT & COLLEEN
111 ROUTE 537	0160	29.01	6					2	DISTEFANO, DAVID & MYLENE

TAXING DISTRICT NO. 10 COLTS NECK

COUNTY NO. 13 MONMOUTH

PROPERTY LOCATION	PAGE NO.	BLOCK NO.	LOT NO.	LOT QUALIF.	ACCOUNT NO.	ZONE	TAX MAP	PROP CLASS	NAME OF OWNER
112 ROUTE 537	0260	46	4					2	MEEKS, JAMES & DIANA
115 ROUTE 537	0160	29.01	8					2	VELAZQUEZ, MIRIAM LETICIA
116 ROUTE 537	0260	46	5					2	SZOKE, BRIAN J
119 ROUTE 537	0161	29.01	9					2	HOAGLAND, GARY J & JACQUELYN POLAND
123 ROUTE 537	0161	29.01	10					15C	TOWNSHIP OF COLTS NECK FIRE CO. #1
126 ROUTE 537	0260	46	6					2	SUDOL, VALERIE J
127 ROUTE 537	0161	29.01	11					2	LINK, RICHARD A. & CAROL A
130 ROUTE 537	0260	46	7					2	GARRATANO, DANIEL & JULIA
131 ROUTE 537	0161	29.01	12					2	MUTCH, PAUL D JR & LORI B
135 ROUTE 537	0161	29.01	13					15D	COLTS NECK REFORMED CHURCH
139 ROUTE 537	0161	29.01	14					15D	DUTCH REFORM CHURCH & CEMETARY
143 ROUTE 537	0169	29.13	17					15D	COLTS NECK REFORMED CHURCH
147 ROUTE 537	0169	29.13	16.01			B	4.03	2	LINNETT, PAUL L & DOLORES T
151 ROUTE 537	0169	29.13	16.04			B	4.03	2	DEBERNARDIS, GERARD & ASHLEY
155 ROUTE 537	0169	29.13	16.03			A-3	4.03	2	LAI, VEACESLAV
159 ROUTE 537	0169	29.13	15					2	SKELLY, JOSEPH W & DIANE P
167 ROUTE 537	0170	30	13					2	SOMMA, RALPH & LAURIE
171 ROUTE 537	0170	30	14					4A	ASHER, GLEN & JILL
174 ROUTE 537	0260	46	8					4A	MAZUR, RANDY & MARLENE T
175 ROUTE 537	0170	30	15					1	175 RT 537, LLC
178 ROUTE 537	0260	46	10				8.01	4A	EC JR ENTERPRISES LLC
179 ROUTE 537	0170	30	16					4A	BURRY, DONALD & LILLIAN
182 ROUTE 537	0260	46	11					4A	ASCENDANCY HOLDINGS, LLC
183 ROUTE 537	0170	30	17					4A	BURRY, DONALD & LILLIAN
186 ROUTE 537	0260	46	12					4A	SCANELLI AGENCY LLC
187 ROUTE 537	0170	30	18.01					2	TOOKER, JOSHUA
191 ROUTE 537	0173	31.01	5					4A	COLTS NECK INN, LLC
205 ROUTE 537	0175	32	14			B	07	2	SABO, DONNA M.
206 ROUTE 537	0263	48	19					4A	AMERICAN HERITAGE REALITY LLC
209 ROUTE 537	0175	32	15					4A	MERIDIAN ENTERPRISES, L.L.C.
213 ROUTE 537	0175	32	16					2	NARDINI, THOMAS & KRISTEN A
217 ROUTE 537	0175	32	17					2	MURPHY, HUGH & PHILOMENA
221 ROUTE 537	0175	32	18					2	WILLETT, CRAIG S&MEL T&KEATING, LISA
224 ROUTE 537	0263	48	20					4A	PEBBLE CREEK AT COLTS NECK
225 ROUTE 537	0175	32	19					2	BOAG, PATRICK J & DEBRA A
229 ROUTE 537	0179	33	26					2	VIGLIOTTA, THOMAS R&MCCLEERY, BRYNN, V
233 ROUTE 537	0179	33	25					1	WHELAN, STEPHEN JAMES
237 ROUTE 537	0179	33	24					1	WHELAN, STEPHEN
241 ROUTE 537	0179	33	23					2	WILLIAMS, MICHAEL A & SANDRA A
245 ROUTE 537	0179	33	22					2	BYRNE, MAUREEN
249 ROUTE 537	0179	33	21					1	COLTS NECK COMMUNITY CHURCH
253 ROUTE 537	0178	33	19					2	ULASHKEVICH, PAUL
257 ROUTE 537	0178	33	18.01					3A	WHALLEY, THOMAS J, TRUSTEE
257 ROUTE 537	0178	33	18.01	QFARM		A-1	7	3B	WHALLEY, THOMAS J, TRUSTEE
261 ROUTE 537	0178	33	16.01					1	WHALLEY, THOMAS J, TRUSTEE
265 ROUTE 537	0178	33	17					2	NOGALES, JOHANNA
269 ROUTE 537	0180	33	33					1	269 537, LLC
277 ROUTE 537	0183	34	11					1	NOONAN, MICHAEL & CHRISTINE
281 ROUTE 537	0183	34	12					2	CASESSA, MICHAEL & MICHELE & JOSEPH
284 ROUTE 537	0267	48	22.02					2	MAURER, RUDOLPH & PATRICIANNE
285 ROUTE 537	0183	34	13					2	LONGOBARDI, RAYMOND JR
288 ROUTE 537	0266	48	22.01					3A	ROTHBERG, MICHAEL S. & KIM D.
288 ROUTE 537	0266	48	22.01	QFARM				3B	ROTHBERG, MICHAEL S. & KIM D.
289 ROUTE 537	0186	34	23					15C	TOWNSHIP OF COLTS NECK
291 ROUTE 537	0186	34	20					15C	TOWNSHIP OF COLTS NECK
295 ROUTE 537	0183	34	14					2	PASSALACQUA, JOSEPH & IVIS
296 ROUTE 537	0267	48	23.01			AG	7	3A	296 REAL ESTATE, LLC
296 ROUTE 537	0267	48	23.01	QFARM		AG	7	3B	296 REAL ESTATE, LLC
299 ROUTE 537	0186	34	22					3A	HENNINGSON, CARL & KRISTIN
299 ROUTE 537	0186	34	22	QFARM				3B	HENNINGSON, CARL & KRISTIN
303 ROUTE 537	0184	34	15.02					4A	BARCLAY, DAVID
303 ROUTE 537	0184	34	15.02	QFARM		AG		3B	BARCLAY, DAVID
306 ROUTE 537	0268	48	24					2	WEBER, DIANA M & DREW T
310 ROUTE 537	0268	48	25					3A	KILBRIDE, GEORGE, B&NORMA, J&HAROLD, C
310 ROUTE 537	0268	48	25	QFARM				3B	KILBRIDE, GEORGE, B&NORMA, J&HAROLD, C
314 ROUTE 537	0269	48	26.01			AG	7	3A	314 ROUTE 537, LLC
314 ROUTE 537	0269	48	26.01	QFARM		AG	7	3B	314 ROUTE 537, LLC
318 ROUTE 537	0268	48	25.01					3A	WELLSPRING STABLES FLORIDA LLC.

TAXING DISTRICT NO. 10 COLTS NECK

COUNTY NO. 13 MONMOUTH

PROPERTY LOCATION	PAGE NO.	BLOCK NO.	LOT NO.	LOT QUALIF.	ACCOUNT NO.	ZONE	TAX MAP	PROP CLASS	NAME OF OWNER
318 ROUTE 537	0269	48	25.01	QFARM		AG	7	3B	WELLSPRING STABLES FLORIDA LLC.
321 ROUTE 537	0183	34	15.01					3A	BARCLAY, DAVID
321 ROUTE 537	0183	34	15.01	QFARM		AG		3B	BARCLAY, DAVID
322 ROUTE 537	0269	48	27					3A	WELLSPRING STABLES FLORIDA LLC
322 ROUTE 537	0269	48	27	QFARM				3B	WELLSPRING STABLES FLORIDA LLC
326 ROUTE 537	0269	48	28					2	FINAN, JEFFREY J. & JULIANA M.
330 ROUTE 537	0269	48	29					2	WARDIUS, STEPHANIE ANNE
334 ROUTE 537	0269	48	30					2	GRIMALDI, ANGELO
338 ROUTE 537	0269	48	31					15C	COUNTY OF MONMOUTH
342 ROUTE 537	0269	48	32					15C	COUNTY OF MONMOUTH%RECREATION COMM.
343 ROUTE 537	0191	35	13					15C	COUNTY OF MONMOUTH%RECREATION COMM.
343 ROUTE 537	0191	35	13	QFARM				15C	COUNTY OF MONMOUTH%RECREATION COMM.
346 ROUTE 537	0270	48	37					15C	COUNTY OF MONMOUTH
350 ROUTE 537	0269	48	33					15C	MONMOUTH COUNTY % MELISSA BEZAHLE
353 ROUTE 537	0191	35	14					15C	COUNTY OF MONMOUTH
354 ROUTE 537	0269	48	34					15C	COUNTY OF MONMOUTH
354 ROUTE 537	0269	48	34	QFARM				15C	COUNTY OF MONMOUTH
358 ROUTE 537	0269	48	35					15C	COUNTY OF MONMOUTH
361 ROUTE 537	0191	35	15					15C	COUNTY OF MONMOUTH
365 ROUTE 537	0205	39	1					2	CHUBB, GARY
369 ROUTE 537	0206	39	2					3B	MEH HOLMDEL, LLC
372 ROUTE 537	0274	51	1.01			AG	10	3A	FSP, LLC, ETAL % FOSS, SAN FILIPPO
372 ROUTE 537	0274	51	1.01	QFARM		AG	10	3B	FSP, LLC, ETAL % FOSS, SAN FILIPPO
373 ROUTE 537	0206	39	4					3A	MEH HOLMDEL, LLC
373 ROUTE 537	0206	39	4	QFARM				3B	MEH HOLMDEL, LLC
380 ROUTE 537	0274	51	1.02					2	SYNERGY STABLES, LLC
381 ROUTE 537	0206	39	6.01			AG	10	3A	RT 537 INVESTMENTS, LLC
381 ROUTE 537	0206	39	6.01	QFARM		5	10	3B	RT 537 INVESTMENTS, LLC
389 ROUTE 537	0207	39	13					2	REILLY, JOHN
392 ROUTE 537	0275	51	2			AGCL	10.5	4A	DUE PROCESS GOLF& HORSE STABLES LLC
393 ROUTE 537	0206	39	8.01					2	BEBOUT, CLIFFORD IV
397 ROUTE 537	0206	39	9.01					3B	CK LANDSCAPE CONSTRUCTION, LLC
401 ROUTE 537	0207	39	10					2	BUHLER, DARREN & ERIN
409 ROUTE 537	0207	39	11.02			A-1	10	2	FILIOZOF, PRESTON L & CILENTO,ASHLEY
410 ROUTE 537	0275	51	2.01			AGCL		2	JMF REALTY GROUP LLC
413 ROUTE 537	0209	40	1.05			A-1	10	15C	TOWNSHIP OF COLTS NECK
414 ROUTE 537	0275	51	2.02			AG	10.5	2	DUE PROCESS GOLF & HORSE STABLESLLC
417 ROUTE 537	0209	40	4					2	KARDANE, IRVING & RODETT
421 ROUTE 537	0212	40.05	14			AGCL	10	3A	COLTS NECK STABLES, LLC.
421 ROUTE 537	0212	40.05	14	QFARM		AG	10	3B	COLTS NECK STABLES, LLC.
425 ROUTE 537	0211	40.05	1			AG	10	3A	COLTS NECK STABLES, LLC.
425 ROUTE 537	0211	40.05	1	QFARM		AG	10	3B	COLTS NECK STABLES, LLC.
225 ROUTE 537 (REAR)	0175	32	21					1	BOAG, PATRICK J. & DEBRA A
RT. 34	0171	31	5					1	REALTY DEVELOPMENT CORP 5000
10 RT. 34	0120	19	18					15D	ST MARYS ROMAN CATHOLIC CHURCH
200 RT. 34	0283	55	1					15C	U S A N A D EARLE
201 RT. 34	0283	56	1					15C	UNITED STATES OF AMERICA
231 RT. 34	0270	48.01	1					15C	TOWNSHIP OF COLTS NECK
231 RT. 34	0270	48.01	2					15C	TOWNSHIP OF COLTS NECK
231 RT. 34	0270	48.01	3					15C	TOWNSHIP OF COLTS NECK
231 RT. 34	0270	48.01	4					15C	TOWNSHIP OF COLTS NECK
240 RT. 34	0262	47	19					15C	TOWNSHIP OF COLTS NECK
257 RT. 34	0270	48	42				0000 8	15C	STATE OF NJ DEPT. OF TRANS.
259 RT. 34	0263	48	11					1	SJOVALL, WILLIAM
260 RT. 34	0262	47	12					4A	PEBBLE CREEK AT COLTS NECK
261 RT. 34	0270	48	36					2	SHREE PRANNATHJI, LLC
265 RT. 34	0263	48	10	C0001		B-1	8	4A	EARTH SHINE, LLC
265 RT. 34	0263	48	10	C0002		B-1	8	4A	SOPHIE HOLDINGS, LLC
267 RT. 34	0270	48	38					4A	CHERRY TREE INVESTORS LLC
270 RT. 34	0262	47	14					4A	LLC REALTY CORP.
273 RT. 34	0270	48	44					4A	BARASKY, BRUCE
275 RT. 34	0263	48	9					4A	PLEASANT VALLEY, LLC
281 RT. 34	0263	48	8.01			B-1		4A	DEAN, CHRISTOPHER J
283 RT. 34	0263	48	8.02			B-1	8	4A	F.J.S. ENTERPRISES, LLC
290 RT. 34	0261	46.01	16			B-1A	8	4A	HYE PIE LLC
291 RT. 34	0263	48	7.01			B	8	4A	Y&J REALTY 2 LLC
293 RT. 34	0263	48	7.02			B	8	4A	PIANCONE FLORIDA REALTY, LLC
295 RT. 34	0263	48	7.03			B	8	4A	SGMT HOLDINGS, LLC
								4A	J AND J ENTITIES, LLC

TAXING DISTRICT NO. 10 COLTS NECK

COUNTY NO. 13 MONMOUTH

PROPERTY LOCATION	PAGE NO.	BLOCK NO.	LOT NO.	LOT QUALIF.	ACCOUNT NO.	ZONE	TAX MAP	PROP CLASS	NAME OF OWNER
297 RT. 34	0262	48	6					4A	297 SR 34, LLC % ESPOSITO, FRANK
300 RT. 34	0261	46	17.13			B-3	8	4A	SOURCE FARMHOUSE BREWERY, LLC
301 RT. 34	0262	48	5					3B	SETA REALTY COMPANY, A NJ CORP
304 RT. 34	0261	46	17.14			B-3	8	4A	GK DISTILLING, INC.
310 RT. 34	0260	46	16					4A	48 HIGHWAY 34 HOLDINGS, LLC % BIRDSALL
315 RT. 34	0262	48	4					4A	COLTS TOWNE GROUP L L C
317 RT. 34	0270	48	41					4A	COLTS TOWNE GROUP LLC C/O BATHGATE
320 RT. 34	0260	46	15			B	08	4A	36 HIGHWAY 34 SOUTH ASSOCIATES LLC
320 RT. 34	0260	46	15	QFARM				3B	36 HIGHWAY 34 SOUTH ASSOCIATES
323 RT. 34	0262	48	3					4A	1765-76, LLC
325 RT. 34	0262	48	2					4A	LASAMANA CIRILLO LLC
330 RT. 34	0260	46	15.01			B	08	4A	ORCHARD ASSOC % NATIONAL TAX SEARCH
340 RT. 34	0260	46	13					4A	G & F REALTY OF RICHMOND LLC
341 RT. 34	0262	48	1					1	COLTS NECK DOUBLE R FARM, LLC
360 RT. 34	0173	31.01	9					4A	INVESTOR SAVINGS BANK % CITIZENS BANK
361 RT. 34	0174	32	13					15C	COUNTY OF MONMOUTH
375 RT. 34	0174	32	11			B	07	4A	EMB COLTS NECK ASSOCIATES, LLC
375 RT. 34	0174	32	11	QFARM		B-1	7	3B	EMB COLTS NECK ASSOCIATES, LLC
380 RT. 34	0173	31.01	7			B	4.02	3B	EMB COLTS NECK ASSOCIATES, LLC
390 RT. 34	0173	31.01	1					1	JERSEY CENTRAL P&L % FE SER. TAX DEPT
400 RT. 34	0172	31	25.01			B	4.02	4A	SPINELLA 400 ROUTE 34 PROPERTY, LLC
410 RT. 34	0173	31	25.02			B	4.02	4A	MORELLO PROPERTIES
411 RT. 34	0174	32	10					4A	411 RT 34 CN, LLC
415 RT. 34	0174	32	9					4A	LAM COLTS NECK LLC C/O JODI MONELLO
419 RT. 34	0174	32	8				7	2	BROCK, EDWARD & ANGELINA L.L.C.
420 RT. 34	0172	31	19.02			B-1	4.02	4A	COLTS NECK SHOPPING CENTER ASSOC.
423 RT. 34	0174	32	7					3A	CREAMERY ASSOCIATES, L.L.C.
423 RT. 34	0174	32	7	QFARM		B-1	7	3B	CREAMERY ASSOCIATES, L.L.C.
425 RT. 34	0175	32	22					4A	GREEN, LEANNE R, ETAL
430 RT. 34	0171	31	7					4A	40 CORPORATE DRIVE REALTY, LLC
435 RT. 34	0174	32	3					1	CBS OUTDOOR INC.
440 RT. 34	0172	31	22					4A	440 RT 34, LLC
452 RT. 34	0171	31	4.01					4A	HANNA, ROBERT J & ADELAIDE
460 RT. 34	0171	31	4			AG		2	KAUFMAN, MATTHEW & KIMBERLY
464 RT. 34	0171	31	3					2	SINGER, RICHARD H & BEVERLY A
548 RT. 34	0115	17	11					2	SWEENEY, KENT M & SUSAN D
551 RT. 34	0120	19	20					2	FEILER, CAROL ANN, TRUSTEE
580 RT. 34	0117	17	27					2	LARUE, LORI & STEPHEN
585 RT. 34	0120	19	14					3A	FRIEDAUER, ROBERT & JOY
585 RT. 34	0120	19	14	QFARM		AG	7	3B	FRIEDAUER, ROBERT & JOY
587 RT. 34	0120	19	14.01					3A	MANN, DAVID A & ELAINE E
587 RT. 34	0120	19	14.01	QFARM		AG	7	3B	MANN, DAVID A & ELAINE E
599 RT. 34	0120	19	14.02					3B	GELFAND, TODD, TRUSTEES, ETAL
601 RT. 34	0120	19	15					3B	GELFAND, TODD & MOZENTER, RICHARD A
670 RT. 34	0102	15	5					4A	STANZIALE, B & D & ARENA R&A T/C
680 RT. 34	0102	15	4					1	VASARA HOMES, LLC
684 RT. 34	0102	15	1.01					4A	AMERICAN PROPERTIES AT COLTS NECK L
685 RT. 34	0120	19	16					4A	699 ROUTE 34, LLC
690 RT. 34	0102	15	1					4A	690 ROUTE 34, LLC
701 RT. 34	0069	9	7					15C	TOWNSHIP OF COLTS NECK
780 RT. 34	0065	8	5			A-1	3.11	4A	200 COLTS NECK 34, LLC
784 RT. 34	0065	8	4					2	MORIGGIA, LILLIAN MARIE
785 RT. 34	0070	9	17					2	KELLY, KEVIN & JULIE
789 RT. 34	0069	9	5					2	VASSALLO, DOMINIC
796 RT. 34	0066	8	13					15C	TOWNSHIP OF COLTS NECK
797 RT. 34	0069	9	4					3A	DILLON, HELEN & LISA & GRECO, LINDA
797 RT. 34	0069	9	4	QFARM				3B	DILLON, HELEN & LISA & GRECO, LINDA
866 RT. 34	0060	7.30	2					3A	BOWERS, JOHN H JR TRUSTEE
866 RT. 34	0060	7.30	2	QFARM				3B	BOWERS, JOHN H JR TRUSTEE
890 RT. 34	0061	7.30	3.13					2	BARA, ROBERT J & YOSHIKO YAMADA
900 RT. 34	0060	7.30	3					2	BARA, ROBERT J & YOSHIKO YAMADA
903 RT. 34	0018	4	3					1	PATTERSON, PETER D & ELIZABETH A
910 RT. 34	0061	7.30	4					3B	DEGROOT, CLAIRE TRUST
943 RT. 34	0018	4	2.01					4A	943 RT 34, LLC
950 RT. 34	0061	7.30	5					3A	DEGROOT, CLAIRE TRUST
950 RT. 34	0061	7.30	5	QFARM				3B	DEGROOT, CLAIRE TRUST
1005 RT. 34	0017	3	27					2	CONNOLLY, MICHAEL, TRUSTEE
1034 RT. 34	0014	2	14					2	TANG, MINGJIE & MIAO, SHUHAI

TAXING DISTRICT NO. 10 COLTS NECK

COUNTY NO. 13 MONMOUTH

PROPERTY LOCATION	PAGE NO.	BLOCK NO.	LOT NO.	LOT QUALIF.	ACCOUNT NO.	ZONE	TAX MAP	PROP CLASS	NAME OF OWNER
1035 RT. 34	0016	3	7					1	ABBAS, MUHAMMAD ALI
1037 RT. 34	0016	3	8.01					15C	TOWNSHIP OF COLTS NECK
1039 RT. 34	0016	3	6					2	FREEDMAN, TINA
1047 RT. 34	0016	3	5					2	BELLEZZA, JAMES
1048 RT. 34	0014	2	13					2	HIRSCHHORN, HOWARD W & ESTHER
1151 RT. 34	0016	3	4					3A	REHM, RICHARD W
1151 RT. 34	0016	3	4	QFARM				3B	REHM, RICHARD W
1152 RT. 34	0014	2	12					2	SALSALI, EDMOND
1156 RT. 34	0014	2	12.01			A-1	1.01	2	POLLITTO, ROBERT & NANCY
1158 RT. 34	0014	2	11					2	VOLKER, KAREN JOAN PALMER
1159 RT. 34	0016	3	3					3A	REHM, RICHARD W
1159 RT. 34	0016	3	3	QFARM				3B	REHM, RICHARD W
1171 RT. 34	0015	3	2					2	BREWER, VICTORIA A
1172 RT. 34	0014	2	10					2	WOJTKIEWICZ, SHARON
1174 RT. 34	0013	2	2					15C	TOWNSHIP OF COLTS NECK
1175 RT. 34	0015	3	1					1	LAUDI JOHN & NOGUEIRA, BEATRICE
420 RT. 34 STE.329&331	0172	31	19.03			B-1	4.02	4A	SPENCER BUILDING LLC
SADDLE RIDGE	0016	3	8					15C	TOWNSHIP OF COLTS NECK
1 SADDLE RIDGE	0017	3	25					15C	TOWNSHIP OF COLTS NECK
3 SADDLE RIDGE	0017	3	24					2	OTTO, FRED E & MAXINE L
4 SADDLE RIDGE	0016	3	9					2	KLEIN, WILLIAM A & MARY B
7 SADDLE RIDGE	0017	3	21					2	GALLO, DOMINICK & CAROL
8 SADDLE RIDGE	0016	3	10					2	LAROCCA, JOSEPH & COLLEEN
11 SADDLE RIDGE	0017	3	20					2	SCHNEIDER, ADAM & PATRICIA D C
12 SADDLE RIDGE	0016	3	11					2	GRIM, PETER W & DIANE M
15 SADDLE RIDGE	0017	3	19					2	GAINES, JARED A & LAUREN
16 SADDLE RIDGE	0016	3	12					2	GALLETTA, ANDREW J & VICTOR, KATHRYN
19 SADDLE RIDGE	0017	3	18					2	DOWD, BRENDAN R & BARBARA L
20 SADDLE RIDGE	0016	3	13					2	CANDELA, STEVEN F & GROSSMAN, HEATH
24 SADDLE RIDGE	0017	3	14					2	SPAHIU, LULZIM & DESDEMONA
28 SADDLE RIDGE	0017	3	15					2	MAURO, ANTHONY P. & CAROL J.
32 SADDLE RIDGE	0017	3	16					2	BALDA, JOHN S & MARY ANN G
36 SADDLE RIDGE	0017	3	17					2	HILLIER, ROBERT E & KATHLEEN M
5 SALEM DRIVE	0255	45.02	7					2	PALAZZOLO, ANTHONY & SYLVIA
8 SALEM DRIVE	0254	45.01	9					2	DE STEFANO, JACK & EVA
9 SALEM DRIVE	0255	45.02	6					2	PFLUGER, THOMAS VICTOR & KATHLEEN E
12 SALEM DRIVE	0254	45.01	8					2	TELESCA, THOMAS E & MICHELE
13 SALEM DRIVE	0255	45.02	5					2	LOMBARDOZZI, JOSEPHINE J
16 SALEM DRIVE	0254	45.01	7					2	KOLAKOWSKI, JEANNE M & JOSEPH
17 SALEM DRIVE	0255	45.02	4					2	CALIENDO, JOHN J JR
20 SALEM DRIVE	0254	45.01	6					2	DICRECCHIO, JOSEPH & KAREN
21 SALEM DRIVE	0255	45.02	3					2	BARTH, ANDREA & GEORGE
24 SALEM DRIVE	0254	45.01	5					2	KOSTER, ADAM & KAREN
25 SALEM DRIVE	0255	45.02	2					2	SCLAFANI, GREGORY & CHARLOTTE
29 SALEM DRIVE	0255	45.02	1					2	CONNELLY, DEBORAH A. & CUSATE, M.J.
1 SARATOGA DRIVE	0127	21.01	2					2	TERRANOVA, JOSEPH & KRISTEN
2 SARATOGA DRIVE	0130	21.06	1					2	SWISHER, MICHAEL & ELISSA MARIE
3 SARATOGA DRIVE	0127	21.01	4					2	BAUER, JEFFREY & JENNIFER LYNN
4 SARATOGA DRIVE	0130	21.06	2					2	FRIEDAUER, CHRISTOPHER R & HOLM, NA
5 SARATOGA DRIVE	0128	21.01	6					2	TURNAMIAN, ALEXANDER S & GINNA R
6 SARATOGA DRIVE	0130	21.06	3					2	JOURNICK, PATRICE C
7 SARATOGA DRIVE	0128	21.01	8					2	RODMAN, BRUCE N & KATHRYN H
8 SARATOGA DRIVE	0130	21.06	4					2	GENTILE, MARILYN
10 SARATOGA DRIVE	0130	21.06	5					2	MILLER, MARK G. & COLLEEN P.
11 SARATOGA DRIVE	0128	21.02	4					2	VOTO, JESSICA & PELLEGRINO, ROBERT
12 SARATOGA DRIVE	0131	21.06	10					2	DAVIS, JAMES B & SUSAN M
13 SARATOGA DRIVE	0128	21.02	6					2	PAJEWSKI, JOSEPH & BOZENA
14 SARATOGA DRIVE	0131	21.06	11					2	BRENNAN, MICHAEL P & SOYKA, CATHLEE
15 SARATOGA DRIVE	0128	21.02	8					2	POLLINA, SALVATORE & MARIA
16 SARATOGA DRIVE	0131	21.06	12					2	GUINTA, LISBETH A & BOGIN, ANDREW S
18 SARATOGA DRIVE	0131	21.06	13					2	SUAREZ, JEREMY & KIMBERLY
20 SARATOGA DRIVE	0131	21.06	14					2	SIMMONS, KEVIN & EILEEN
22 SARATOGA DRIVE	0131	21.06	15					2	JOHNSON, ADAM & CHEN, CAROLYN
SAVANNAH COURT	0241	42	4.53			A-4	5.01	15F	COUNTRYSIDE DEVELOPERS INC
1 SAVANNAH COURT	0242	42	4.53	C0016		A-4	5.01	1	COUNTRYSIDE DEVELOPERS INC
2 SAVANNAH COURT	0240	42	4.36			A-4	5.01	1	COUNTRYSIDE DEVELOPERS INC
3 SAVANNAH COURT	0242	42	4.53	C0014		A-4	5.01	1	COUNTRYSIDE DEVELOPERS INC
4 SAVANNAH COURT	0240	42	4.35			A-4	5.01	1	COUNTRYSIDE DEVELOPERS INC

TAXING DISTRICT NO. 10 COLTS NECK

COUNTY NO. 13 MONMOUTH

PROPERTY LOCATION	PAGE NO.	BLOCK NO.	LOT NO.	LOT QUALIF.	ACCOUNT NO.	ZONE	TAX MAP	PROP CLASS	NAME OF OWNER
5 SAVANNAH COURT	0242	42	4.53	C0012		A-4	5.01	1	COUNTRYSIDE DEVELOPERS INC
6 SAVANNAH COURT	0240	42	4.34			A-4	5.01	1	COUNTRYSIDE DEVELOPERS INC
7 SAVANNAH COURT	0242	42	4.53	C0010		A-4	5.01	1	COUNTRYSIDE DEVELOPERS INC
8 SAVANNAH COURT	0240	42	4.33			A-4	5.01	1	COUNTRYSIDE DEVELOPERS INC
9 SAVANNAH COURT	0242	42	4.53	C0008		A-4	5.01	1	COUNTRYSIDE DEVELOPERS INC
10 SAVANNAH COURT	0240	42	4.32			A-4	5.01	1	COUNTRYSIDE DEVELOPERS INC
11 SAVANNAH COURT	0241	42	4.53	C0006		A-4	5.01	1	COUNTRYSIDE DEVELOPERS INC
12 SAVANNAH COURT	0239	42	4.31			A-4	5.01	1	COUNTRYSIDE DEVELOPERS INC
13 SAVANNAH COURT	0241	42	4.53	C0004		A-4	5.01	1	COUNTRYSIDE DEVELOPERS INC
14 SAVANNAH COURT	0239	42	4.30			A-4	5.01	1	COUNTRYSIDE DEVELOPERS INC
15 SAVANNAH COURT	0241	42	4.53	C0002		A-4	5.01	1	COUNTRYSIDE DEVELOPERS INC
16 SAVANNAH COURT	0239	42	4.29			A-4	5.01	1	COUNTRYSIDE DEVELOPERS INC
18 SAVANNAH COURT	0239	42	4.28			A-4	5.01	1	COUNTRYSIDE DEVELOPERS INC
20 SAVANNAH COURT	0239	42	4.27			A-4	5.01	1	COUNTRYSIDE DEVELOPERS INC
22 SAVANNAH COURT	0239	42	4.26			A-4	5.01	1	COUNTRYSIDE DEVELOPERS INC
24 SAVANNAH COURT	0239	42	4.25			A-4	5.01	1	COUNTRYSIDE DEVELOPERS INC
26 SAVANNAH COURT	0239	42	4.24			A-4	5.01	1	COUNTRYSIDE DEVELOPERS INC
28 SAVANNAH COURT	0239	42	4.23			A-4	5.01	1	COUNTRYSIDE DEVELOPERS INC
30 SAVANNAH COURT	0239	42	4.22			A-4	5.01	1	COUNTRYSIDE DEVELOPERS INC
32 SAVANNAH COURT	0239	42	4.21			A-4	5.01	1	COUNTRYSIDE DEVELOPERS INC
34 SAVANNAH COURT	0239	42	4.20			A-4	5.01	1	COUNTRYSIDE DEVELOPERS INC
36 SAVANNAH COURT	0239	42	4.19			A-4	5.01	1	COUNTRYSIDE DEVELOPERS INC
2 SCOBENVILLE DRIVE	0275	51	1.12			AGCL	10.4	2	LOMBARDI, ANTHONY S & YIKXSI
4 SCOBENVILLE DRIVE	0275	51	1.11			AGCL	10.4	2	CIARAVINO FAMIL REVOCABLE TRUST
5 SCOBENVILLE DRIVE	0274	51	1.07			AGCL	10.4	2	SIKAND, VINAY & VANDNA
6 SCOBENVILLE DRIVE	0275	51	1.10			AGCL	10.4	2	DUGO, JACK JR & MARISSA
7 SCOBENVILLE DRIVE	0275	51	1.08			AGCL	10.4	2	CRACCHIOLO, JAMES M & MARILYN
8 SCOBENVILLE DRIVE	0275	51	1.09			AGCL	10.4	2	YOUNG, JOHN & ROSEMARIE
1 SECRETARIAT DRIVE	0278	51	2.39			AGCL	10.4	2	1 SECRETARIAT DRIVE, LLC
2 SECRETARIAT DRIVE	0278	51	2.38			AGCL	10.4	2	FABIANO, MARK & LEANNE
4 SECRETARIAT DRIVE	0278	51	2.37			AGCL	10.4	2	PENN, JAMES B & REGINA A
6 SECRETARIAT DRIVE	0277	51	2.36			AGCL	10.4	2	STOLARZ, MICHAEL & LINDA M,TRUSTEES
8 SECRETARIAT DRIVE	0277	51	2.35			AG		2	SELITA, ISA & ALMA
8 SEEDLING DRIVE	0124	21	3.17					2	SECKAR, MAREK & MARGARET
12 SEEDLING DRIVE	0124	21	3.18					2	VECCHIARELLI, JOS & LISA
15 SEEDLING DRIVE	0124	21	3.23		919			2	ROSENTHAL, MARK & ELLY
16 SEEDLING DRIVE	0124	21	3.19					2	VILLANI, MICHAEL & TINA
19 SEEDLING DRIVE	0124	21	3.22					2	WAHBA,TEREK&ALCIONE H/W&MARTINS P
20 SEEDLING DRIVE	0124	21	3.20					2	NORMOYLE, MARYBETH
23 SEEDLING DRIVE	0124	21	3.21					2	EHLINGER, JAMES C & CAROLE A,TRSTS
1 SHADOWBROOK DRIVE	0107	16	33.23					2	SWEENEY, JAMES J & DANIELLE E
2 SHADOWBROOK DRIVE	0106	16	33.01					2	DUCHOVNY, YURI & ZASLAVSKY, MARINA
4 SHADOWBROOK DRIVE	0106	16	33.02					2	GREENBERG, MICHAEL D
6 SHADOWBROOK DRIVE	0106	16	33.03					2	SPRINGMAN, ROBERT A & BRITTANY
7 SHADOWBROOK DRIVE	0107	16	33.18					2	BURNS, ROBERT
8 SHADOWBROOK DRIVE	0106	16	33.04					2	LEDIG, KEVIN & PAMELA
9 SHADOWBROOK DRIVE	0107	16	33.17					2	WESTBY, KEITH & DANA JEANINE
10 SHADOWBROOK DRIVE	0106	16	33.05					2	LIU, MICHAEL & LU JIN YANG
12 SHADOWBROOK DRIVE	0106	16	33.06					2	MASCOLO, MARK LUCAS & DINA ANN
14 SHADOWBROOK DRIVE	0106	16	33.07					2	MORD, SIMON & KAMILLA G
SHADY TREE LANE (REAR)	0159	29	14.17			A-1	4.01	1	CAMBRIDGE ESTATES HOME OWNERS ASSOC
1 SHADY TREE LANE	0159	29	14.16			A-1	04	2	NADHIM, ALI & MAJEED, RUWAIDAH
2 SHADY TREE LANE	0158	29	14.02			A-1	04	2	KATZ, STEVEN
3 SHADY TREE LANE	0159	29	14.15			A-1	04	2	KELLER, RYAN & STEPHANIE
4 SHADY TREE LANE	0158	29	14.03			A-1	04	1	KLEMENTOWICZ, EDWARD & CHERYL
5 SHADY TREE LANE	0159	29	14.14			A-1	04	2	WARNKE, GREGORY
6 SHADY TREE LANE	0158	29	14.04			A-1	04	2	BRAUNSTEIN, CHARLES & ALISON
7 SHADY TREE LANE	0159	29	14.13			A-1	04	2	LO BRAICO, ERIC & TIFFANY
8 SHADY TREE LANE	0158	29	14.05			A-1	04	2	ANDREWS, TATYANA & DAYEL, IGOR
9 SHADY TREE LANE	0159	29	14.12			A-1	04	2	BELLANI, STEVEN & JORDAN
10 SHADY TREE LANE	0158	29	14.06			A-1	04	2	DOMANSKI, GERALD J.
11 SHADY TREE LANE	0159	29	14.11			A-1	04	2	11 SHADY TREE LANE, CO.
12 SHADY TREE LANE	0159	29	14.07			A-1	04	2	SENECA, STEVEN K & BERNADETTE C
14 SHADY TREE LANE	0159	29	14.08			A-1	04	2	FITZPATRICK, BRENDAN & KELLY WEST
16 SHADY TREE LANE	0159	29	14.09			A-1	4.01	2	RICE, EDWARD & DEANA SPENSIERI-RICE
18 SHADY TREE LANE	0159	29	14.10			A-1	4.01	2	SIMON, MICHAEL J. & JULIE
1 SHAWNEE COURT	0104	16	12.02					2	PHADKE, MADHAV S & LATA M
2 SHAWNEE COURT	0104	16	12.03					2	HOFFBAUER, ROBERT W & CATHERINE S

TAXING DISTRICT NO. 10 COLTS NECK

COUNTY NO. 13 MONMOUTH

PROPERTY LOCATION	PAGE NO.	BLOCK NO.	LOT NO.	LOT QUALIF.	ACCOUNT NO.	ZONE	TAX MAP	PROP CLASS	NAME OF OWNER
3 SHAWNEE COURT	0104	16	12.08					2	RYAN, PATRICK & LISBETH
4 SHAWNEE COURT	0104	16	12.04					2	GIGLIO, LOUIS & NICOLE
5 SHAWNEE COURT	0104	16	12.07					2	FELDMAN, ROBERT & JULIE
6 SHAWNEE COURT	0104	16	12.05					2	KELLY, TONY & CHRISTINA
8 SHAWNEE COURT	0104	16	12.06					2	REISS, DAN & BONNIE M S
16 SHAWNEE COURT	0103	16	12					2	TIAN, HUA
3 SHEFFIELD COURT	0021	6	8.15					2	LOMBARDO, TYLER & KATIE
7 SHEFFIELD COURT	0021	6	8.14					2	PIZZO, THOMAS & JORDYN
2 SHERATON KEY	0237	41.02	121					2	SZALOCZY, JAMES WILLIAM & MEGAN
4 SHERATON KEY	0237	41.02	122					2	DESHPANDE, PRADYUMNA & MRUNAL
6 SHERATON KEY	0237	41.02	123					2	MCCARTNEY, RYAN & GABRIELLE
3 SHERWOOD LANE	0053	7.21	8					2	TORRES, RICHARD & COLLEEN
4 SHERWOOD LANE	0056	7.23	14					2	BONGIOVI, JOSEPH J & JENNIFER C.
8 SHERWOOD LANE	0056	7.23	13					2	CRISS, BENJAMIN & AMIE
12 SHERWOOD LANE	0056	7.23	12					2	CAPRIC, SAMIR
15 SHERWOOD LANE	0055	7.22	7					2	GOLDIN, DIANE & MARVIN D.
16 SHERWOOD LANE	0056	7.23	11					2	CIANCI, KENNETH & FILOMENA
19 SHERWOOD LANE	0055	7.22	8					2	REZNIK, DAVID & ROBYN
20 SHERWOOD LANE	0056	7.23	10					2	NARDI, ARMAND J & PATRICIA A
22 SHERWOOD LANE	0055	7.23	9					2	KARRAS, NICHOLAS G & SHAWN M
23 SHERWOOD LANE	0055	7.22	9					2	ADLEMAN, RICHARD & KATHLEEN A
28 SHERWOOD LANE	0055	7.23	8					2	MUNSON, TREVOR & ABIDIWAN-LUPO, JODIE
2 SILVERCOLT DRIVE	0022	6	8.27					2	CHEN, MIN-HSUAN
3 SILVERCOLT DRIVE	0022	6	8.26					2	LEE, UYE TAH
SLOPE BROOK LANE	0213	41	7.07					15C	TOWNSHIP OF COLTS NECK
1 SLOPE BROOK LANE	0213	41	7.06					2	DESANTIS, NICHOLAS & BRITTANY
2 SLOPE BROOK LANE	0213	41	7					2	WEINBERG, ROBERT & ARLENE
3 SLOPE BROOK LANE	0213	41	7.05					2	HOU, JIANN-TYN & NIFEN
4 SLOPE BROOK LANE	0213	41	7.01					2	SHAMROCK 9 LLC
5 SLOPE BROOK LANE	0213	41	7.04					2	CODY, JOHN P & JANICE M
6 SLOPE BROOK LANE	0213	41	7.02					2	ZAFFARESE, VINCENT & JOANNE
8 SLOPE BROOK LANE	0213	41	7.03					2	GAINES, MICHAEL D. & KIMBERLY
2 SOUTH STREET	0020	5	16					15C	TOWNSHIP OF COLTS NECK
8 SOUTH STREET	0019	5	5					3A	CAPRI, KADRI & NERIM
8 SOUTH STREET	0019	5	5	QFARM		A-1	6.08	3B	CAPRI, KADRI & NERIM
10 SOUTH STREET	0019	5	4					15C	TOWNSHIP OF COLTS NECK
4 SPRING GARDEN AVENUE	0048	7.14	1					2	MONTEFORTE, LOUIS E & CLAUDIA M
5 SPRING GARDEN AVENUE	0048	7.13	11					15F	OKEEFE, JOHN
8 SPRING GARDEN AVENUE	0048	7.14	2					2	QUINCANNON, CHRISTOPHER
9 SPRING GARDEN AVENUE	0048	7.13	10					2	AIELLO, MARY MARGARET
12 SPRING GARDEN AVENUE	0048	7.14	3					2	CHAVERS, GREGORY & JOANNA
13 SPRING GARDEN AVENUE	0048	7.13	9					2	DUVAL, MATTHEW & GIGI
16 SPRING GARDEN AVENUE	0048	7.14	4					2	KETELSEN, KEVIN F & DANA
17 SPRING GARDEN AVENUE	0047	7.13	8					2	MAGUIRE, MARJORIE E
20 SPRING GARDEN AVENUE	0048	7.14	5					2	WATTS, GEORGE W & MARGARET J
21 SPRING GARDEN AVENUE	0047	7.13	7					2	CELIBERTI, LOUIS W & CHERYL A
24 SPRING GARDEN AVENUE	0048	7.14	6					2	HIGGINS, JOSEPH P & SUSAN L
25 SPRING GARDEN AVENUE	0047	7.13	6					2	FEDELE, VINCENT & JENNIFER
30 SPRUCE LANE	0123	21	3.08					2	LYNAM, MICHAEL R & CHRISTINE
34 SPRUCE LANE	0123	21	3.09					2	SALTER, WILLIAM J & LOUISE
35 SPRUCE LANE	0124	21	3.14					2	SABATINO, FRANCIS & JODI
38 SPRUCE LANE	0124	21	3.10					2	SCHWARZ, EMILY D, TRUSTEE
39 SPRUCE LANE	0124	21	3.13					2	JCL REALTY LLC
42 SPRUCE LANE	0124	21	3.11					2	NEIDERMEYER, JR., ELMER & MARIE
43 SPRUCE LANE	0124	21	3.12					2	MAISURADZE, LASHA
2 SQUAN SONG LANE	0277	51	2.23				AGCL 10.4	2	BISHARA, SHERIF
4 SQUAN SONG LANE	0277	51	2.24				AG 10.4	2	CRISCITELLI, PERRY & DAUTAJ, HAN
6 SQUAN SONG LANE	0277	51	2.25				AGCL 10.4	2	JACOBSON, THOMAS DAVID & MARYBETH
8 SQUAN SONG LANE	0277	51	2.26				AG 10.4	2	SHAPIRO, GENNADIY & ANNA
10 SQUAN SONG LANE	0277	51	2.27				AGCL 10.4	2	REGANATO, PETER & GRACE
12 SQUAN SONG LANE	0277	51	2.28				AGCL	2	GILL, JASRAI SINGH & HUNDLE, RAMEET
14 SQUAN SONG LANE	0277	51	2.29					1	MAVICA, SCOTT & KRISTINA
16 SQUAN SONG LANE	0276	51	2.22					1	DUE PROCESS GOLF & HORSE STABLES, LLC
17 SQUAN SONG LANE	0277	51	2.30				AGCL 10.4	2	GIUFFRE, IGNAZIO & MARILYN, TRUSTEE
SQUANKUM ROAD	0280	53	12					1	SASPH PROPERTIES, LLC
SQUANKUM ROAD	0281	53.01	3					15C	TOWNSHIP OF COLTS NECK
SQUANKUM ROAD	0282	54	2					1	DE VINO, ANGELO & GLORIA JUNE LEONARD
SQUANKUM ROAD	0283	54	9					2	FIRST UNITED INVESTMENT COMPANY

TAXING DISTRICT NO. 10 COLTS NECK

COUNTY NO. 13 MONMOUTH

PROPERTY LOCATION	PAGE NO.	BLOCK NO.	LOT NO.	LOT QUALIF.	ACCOUNT NO.	ZONE	TAX MAP	PROP CLASS	NAME OF OWNER
SQUANKUM ROAD	0283	54	10					1	DE VINO, ANGELO%GLORIA JUNE LEONARD
20 SQUANKUM ROAD	0282	54	7					3B	POMANOWSKI, WAYNE
24 SQUANKUM ROAD	0282	54	5					2	CAMRYN HOLDINGS, LLC
32 SQUANKUM ROAD	0282	54	4					2	LONG, KEVIN & JOANN
40 SQUANKUM ROAD	0282	54	3					3A	POMANOWSKI, WAYNE
40 SQUANKUM ROAD	0282	54	3	QFARM		AG	11	3B	POMANOWSKI, WAYNE
40 SQUANKUM ROAD	0282	54	6					3A	FIRST UNITED INVESTMENT CO.
40 SQUANKUM ROAD	0282	54	6	QFARM		A-1	11	3B	FIRST UNITED INVESTMENT CO.
47 SQUANKUM ROAD	0281	53.01	2					2	STAFFORD, BRIANNA
48 SQUANKUM ROAD	0283	54	11					2	BRICK, JAMES J & THOMAS J, TRUSTEES, ETA
61 SQUANKUM ROAD	0281	53.01	1.02			A-1	11	1	BROWN, THOMAS & FALCONE, SAMANTHA
62 SQUANKUM ROAD	0282	54	1					2	MCKITTRICK, HUGH M JR & LEIFESTE NINA
62 SQUANKUM ROAD	0282	54	1.01					2	MCKITTRICK, HUGH JR & LEIFESTE NINA
65 SQUANKUM ROAD	0281	53.01	1.01			A-1	11	2	BROWN, THOMAS & FALCONE, SAMANTHA
16 SQUIRE TERRACE	0043	7.08	1					2	BUNTING, CRAIG & SUSAN
17 SQUIRE TERRACE	0043	7.07	22					2	ALKHWEKHI, IVAN & SHIRA
20 SQUIRE TERRACE	0043	7.08	2					2	ROUSH, DAVID & CHIEN, JULIA
21 SQUIRE TERRACE	0043	7.07	21					2	KAPITAN, JAMES A & DARLENE D
25 SQUIRE TERRACE	0043	7.07	20					2	KAPITAN, JAMES & DARLENE
26 SQUIRE TERRACE	0041	7.06	1					2	COHEN, LANE D
29 SQUIRE TERRACE	0043	7.07	19					2	GUINDI, RAYMOND & ELIZABETH
30 SQUIRE TERRACE	0041	7.06	2					2	HUGHES, JAMES P
33 SQUIRE TERRACE	0042	7.07	18					2	BERNARD, ELLIOTT & BRITTANY
37 SQUIRE TERRACE	0042	7.07	17					2	NOBILETTI, INGRID & DAVID
40 SQUIRE TERRACE	0045	7.09	5					2	STROUSE, BRENT & NASTA, MELISSA
1 STEEPLECHASE COURT	0209	40	1.01			A-1	10	2	SISCO, GREGG & MARGARET
2 STEEPLECHASE COURT	0209	40	1.02			A-1	10	2	SOLOMON, ELISABETH
3 STEEPLECHASE COURT	0209	40	1.03			A-1	10.1	2	PRAGER, GLENN
4 STEEPLECHASE COURT	0209	40	1.04			A-1	10	2	VOLK, PAUL & CAROL
1000 STERLING RIDGE	0109	16	47.06					2	HABIB, BARRY
1001 STERLING RIDGE	0109	16	47					2	MACNOW, JOSEPH & MAXINE
1002 STERLING RIDGE	0109	16	47.05					2	LOMBARDI, MARIAN
1003 STERLING RIDGE	0109	16	47.03			A-1	3.05	2	FISHTA, FETA & DIANA
1004 STERLING RIDGE	0109	16	47.04					2	VITARELLI, JOS & ROXANNE
STONE HILL ROAD	0249	44.01	9.14			AI1CL	5.01	15C	TOWNSHIP OF COLTS NECK
89 STONE HILL ROAD	0249	44.01	9.10			AI1CL	5.01	2	MODH, KAMLESH & KRISHNAPRIYA
93 STONE HILL ROAD	0249	44.01	9.09			AI1CL	5.01	2	NOLTE, WAYNE F. & KATHIE M.
97 STONE HILL ROAD	0249	44.01	9.08			AI1CL	5.01	2	97 STONE HILL ROAD, LLC
101 STONE HILL ROAD	0249	44.01	9.07			AI1CL	5.01	2	RAMJAG, SOOKDEO & SALINA
105 STONE HILL ROAD	0249	44.01	9.06			AI1CL	5.01	2	SENTINA, MICHAEL & THOMAS, ET AL
109 STONE HILL ROAD	0249	44.01	9.05			AI1CL	5.01	2	VERGA, ANGELA & HOUGHTON, LINDSEY
110 STONE HILL ROAD	0249	44.01	9.11			AI1CL	5.01	2	RAPOPORT, DOUGLAS & CONSENTINO, JILL
113 STONE HILL ROAD	0249	44.01	9.04			AI1CL	5.01	2	RAGUSA, GARY & EMMA
114 STONE HILL ROAD	0249	44.01	9.12			AI1CL	5.01	2	QIAN, QIAN & ZENGMAO & ZHU, YINGQI
117 STONE HILL ROAD	0249	44.01	9.03			AI1CL	5.01	2	SALLOUM, AHMAD & HANADI
124 STONE HILL ROAD	0249	44.01	9.13			AI1CL	5.01	2	124 STONE HILL ROAD, CO.
125 STONE HILL ROAD	0248	44.01	9.01			AI1CL	5.01	2	PASSALACQUA, SALVATORE & DONNA
127 STONE HILL ROAD	0248	44.01	9.02			AI1CL	5.01	2	AMEJKA, ROBERT
131 STONE HILL ROAD	0248	44.01	8.02					2	MAZZELLA, FERMINA M
136 STONE HILL ROAD	0246	43.02	3					2	HUSSAIN, MOHAMMED TALAT & HUMA SAMY
139 STONE HILL ROAD	0248	44.01	8.01					2	HAGAN, JOSEPH W. & SCIACCA, LISA M
144 STONE HILL ROAD	0246	43.02	1					2	TAGANI, ZENAHID & LIMANI, LAURETA
151 STONE HILL ROAD	0247	44.01	1					2	MAZZUCOLA, STEFANA & DANIEL
167 STONE HILL ROAD	0243	42	5.05			A-1	5	3A	COLTS NECK FARMS FAMILY TRUST
167 STONE HILL ROAD	0243	42	5.05	QFARM		A-1	5.01	3B	COLTS NECK FARMS FAMILY TRUST
170 STONE HILL ROAD	0216	41.01	7.01			A-1	5.01	2	HARRISON, FRANK T & BETH A
171 STONE HILL ROAD	0242	42	5.04			A-1	5	2	CORTEZ, ALEXANDER JR & DIANA
175 STONE HILL ROAD	0242	42	5.03			A-1	5	2	D'ELIA, VINCENT & CAROL
176 STONE HILL ROAD	0216	41.01	7.02			A-1	05	2	BERRYMAN, AUSTIN P & KRISTEN A
179 STONE HILL ROAD	0242	42	5.02			A-1	5	2	KLEINER, STANLEY & HELENE & VAUGHN,
181 STONE HILL ROAD	0243	42	8.01			A-1		2	CELLER, PAUL & MIRTHA
181-A STONE HILL ROAD	0243	42	8.02			A-1	5.01	2	BAUTA, MELAIM & MEJRA
182 STONE HILL ROAD	0217	41.01	7.03			A-1	05	2	MELLENDEZ, FRANK M & MALLAFRE, CONSU
190 STONE HILL ROAD	0217	41.01	8					2	BRISCOE, BRYAN D & JENNIFER A. L.
194 STONE HILL ROAD	0217	41.01	9					2	COTHERN, JOHN W & KIMBERLY M
198 STONE HILL ROAD	0237	41.02	131					2	MEER, THOMAS & KAREN
201 STONE HILL ROAD	0237	42	3					2	BAJCAR, JAKE J
202 STONE HILL ROAD	0237	41.02	132					2	KULHA, DEBORAH G

TAXING DISTRICT NO. 10 COLTS NECK

COUNTY NO. 13 MONMOUTH

PROPERTY LOCATION	PAGE NO.	BLOCK NO.	LOT NO.	LOT QUALIF.	ACCOUNT NO.	ZONE	TAX MAP	PROP CLASS	NAME OF OWNER
205 STONE HILL ROAD	0237	42	1					15C	COUNTY OF MONMOUTH % PARK SYSTEM
STONE CREEK LANE	0160	29.01	7.03					1	UNKNOWN
20 STONEY CREEK LANE	0160	29.01	7.01			A-1	4.03	2	PANICALI, JOHN A & LISA
21 STONEY CREEK LANE	0160	29.01	7.02			A-1	4.03	2	MANCINI, ANTHONY & MARGARET
24 STONEY CREEK LANE	0163	29.05	1					2	BRADBURY, ERIC & JOYCE
28 STONEY CREEK LANE	0162	29.04	1					2	MERRIGAN, KATHLEEN
29 STONEY CREEK LANE	0161	29.02	6					2	MANCINI, ANTHONY J & ANGELA J
32 STONEY CREEK LANE	0162	29.04	2					2	SOMMA, RALPH & IZZI LAURIE A
33 STONEY CREEK LANE	0161	29.02	5					2	WALTON, STEPHEN J & NANCY L
36 STONEY CREEK LANE	0162	29.04	3					2	ALFANO, ANTHONY J & HANSEN, ALEXANDRA
40 STONEY CREEK LANE	0162	29.04	4					2	WYATT, CRISTINA
44 STONEY CREEK LANE	0162	29.04	5					2	JANNARONE, STEVEN K & CHRISTINE
45 STONEY CREEK LANE	0162	29.03	7					2	DAVIS & BENDER LIVING TRUST
1 SUNRISE COURT	0107	16	33.22					2	CIASULLI, ROBERT & MICHELE
2 SUNRISE COURT	0107	16	33.19					2	PERROTTO, ANNMARIE & DEPOLA, DONNA
3 SUNRISE COURT	0107	16	33.21					2	SCHNEIDER, ROLAND CLIFFORD-TRUSTEE
4 SUNRISE COURT	0107	16	33.20					2	BOSCO, MARY ANN
SWIMMING RIVER ROAD	0190	35	6.01					4A	NEW JERSEY AMERICAN WATER COMPANY I
SWIMMING RIVER ROAD	0209	40	6					3A	JOSEPH & WILLIAM STAVOLA INC
210 SWIMMING RIVER ROAD	0205	38	11					2	KAVANAGH, LAURA
220 SWIMMING RIVER ROAD	0205	38	10					2	MAIO, CAREN
232 SWIMMING RIVER ROAD	0205	38	14					2	PAGLIANO, ROSALIND F & VINCENT ANTH
240 SWIMMING RIVER ROAD	0205	38	8					2	STRAUB, MICHAEL P. & NANCY
240 SWIMMING RIVER ROAD	0205	38	12					1	STRAUB, MICHAEL P. & NANCY
240C SWIMMING RIVER ROAD	0205	38	13					2	PAGLIANO, VINCENT & ROSALINE
250 SWIMMING RIVER ROAD	0205	38	7					2	CALLERY, MICHELE
298 SWIMMING RIVER ROAD	0205	38	6					2	ALVES, MANUEL P JR & CHRISTINE
320 SWIMMING RIVER ROAD	0204	38	4					2	STRAUB, RONALD P
324 SWIMMING RIVER ROAD	0204	38	5					2	CHUANG, MIRANDA SHEN-HWA
326 SWIMMING RIVER ROAD	0204	38	3					2	PILLIS, WILLIAM
330 SWIMMING RIVER ROAD	0204	38	2					1	PILLIS, WILLIAM L III
3 SYCAMORE PLACE	0053	7.21	9					2	CULOTTA, PHILIP & ERIN K
4 SYCAMORE PLACE	0055	7.22	6					2	SAYKO, ROBERT
7 SYCAMORE PLACE	0053	7.21	10					2	VAAD ENTERPRISES, LLC
8 SYCAMORE PLACE	0055	7.22	5					2	BEIZER, SUZANNE
11 SYCAMORE PLACE	0053	7.21	11					2	KINLIN, ANGELA W
12 SYCAMORE PLACE	0054	7.22	4					2	SMITH, BRIAN & COLEEN
15 SYCAMORE PLACE	0053	7.21	12					2	MAGONE, FRANCINE
16 SYCAMORE PLACE	0054	7.22	3					2	WILSON, VICTORIA
1 TALLEYRAND DRIVE	0145	23	5.07					2	NAHUM, KENNETH D & WALSH, ANNA M
2 TALLEYRAND DRIVE	0145	23	5.11					2	ALAGNA, JEREMY D & DONNA
3 TALLEYRAND DRIVE	0145	23	5.08					2	WERTLING, BRIAN S & LAURA J
4 TALLEYRAND DRIVE	0145	23	5.10					2	ESPOSITO, HEATHER
5 TALLEYRAND DRIVE	0145	23	5.09					2	SPADE, WILLIAM E. & LISA L.
1 TANGLEWOOD COURT	0001	1	10.02					15F	MEHMEDOVIC, MIRZA & NERMINA
3 TANGLEWOOD COURT	0001	1	10.01					2	NATENZON, BORIS & ANGELA
4 TANGLEWOOD COURT	0002	1	10.10					2	LUKENDA, KEVIN E. & KIM
5 TANGLEWOOD COURT	0001	1	10.03					2	ESKANDER, MINA & MOURY
7 TANGLEWOOD COURT	0001	1	10.04					2	LIKA, SHPRESA, TRUSTEE
8 TANGLEWOOD COURT	0002	1	10.06					2	OSMULSKI, PAUL & SUSAN
9 TANGLEWOOD COURT	0002	1	10.05					2	MARHEVKA, THOMAS & MARY
TANGLEWOOD CT-REAR	0002	1	10.11			A-1	01	15C	TOWNSHIP OF COLTS NECK
3 THE ENCLOSURE	0012	1.01	37					2	BECKLEY, EARLE JOHN & EILEEN ANN
31 THE ENCLOSURE	0013	1.02	1					2	STUMPF, MICHAEL J & LINDA N
26 THE ENCLOSURE EAST	0011	1.01	24					2	CALVANESE, ROSE MARIE P&DORIO, PHYLLI
27 THE ENCLOSURE EAST	0013	1.02	2					2	SBARRA, ROBERT C
30 THE ENCLOSURE EAST	0011	1.01	25					2	BLACK, WILLIAM C III & JENNIANNE
34 THE ENCLOSURE EAST	0011	1.01	26					2	DALEY, THOMAS A & KAREN
38 THE ENCLOSURE EAST	0011	1.01	27					2	MCNAMARA, RYAN & HOLLY
42 THE ENCLOSURE EAST	0011	1.01	28					2	JKCH OF NEW JERSEY, LLC
6 THE ENCLOSURE SOUTH	0010	1.01	19					2	LEE, JOYCE M
7 THE ENCLOSURE SOUTH	0012	1.01	36					2	CAVALIERE, NICHOLAS & CAITLIN
10 THE ENCLOSURE SOUTH	0011	1.01	20					2	PATLEN, MICHAEL & TARA
11 THE ENCLOSURE SOUTH	0012	1.01	35					2	FERNANDEZ, ADAM & KELLY
14 THE ENCLOSURE SOUTH	0011	1.01	21					2	WEINSTEIN, JEFFREY C. & DONNA M
15 THE ENCLOSURE SOUTH	0012	1.01	34					2	RALEIGH, JAMES T & FRANCES CO-TRUST
18 THE ENCLOSURE SOUTH	0011	1.01	22					2	O'BRIEN, KEVIN M
19 THE ENCLOSURE SOUTH	0013	1.02	4					2	ZBOROVANCIK, JOSEPH & GERALDINE L

TAXING DISTRICT NO. 10 COLTS NECK

COUNTY NO. 13 MONMOUTH

PROPERTY LOCATION	PAGE NO.	BLOCK NO.	LOT NO.	LOT QUALIF.	ACCOUNT NO.	ZONE	TAX MAP	PROP CLASS	NAME OF OWNER
22 THE ENCLOSURE SOUTH	0011	1.01	23					2	RESNIKOFF, JILL
23 THE ENCLOSURE SOUTH	0013	1.02	3					2	BARNETT, ELIZABETH M TRUSTEE
35 THE ENCLOSURE WEST	0013	1.02	5					2	RICHEY, JOHN W. & ELIZABETH O.
46 THE ENCLOSURE WEST	0011	1.01	29					2	DESALVATOR, VINCENT & MARY
50 THE ENCLOSURE WEST	0011	1.01	30					2	WITKOWSKI, JOHN J & SUSAN L
54 THE ENCLOSURE WEST	0011	1.01	31					2	RENNA, THOMAS J & MIRIAM
58 THE ENCLOSURE WEST	0011	1.01	32					2	KARCHAR, CHARLES A. & KAREN S.
62 THE ENCLOSURE WEST	0011	1.01	33					2	CAUBLE, TROY & THERESA
THE GRANDE	0223	41.01	66				5.04	15F	THE GRANDE CONDOMINIUM ASSOC
THE GRANDE	0229	41.02	36				5.03	15F	THE GRANDE CONDOMINIUM ASSOC
THE GRANDE	0235	41.02	102				5.05	15F	THE GRANDE CONDOMINIUM ASSOC
THE GRANDE	0235	41.02	103				5.05	15F	THE GRANDE CONDOMINIUM ASSOC
1 THUNDER LANE	0027	6	11.05					2	SCAFFIDI, JAMES & TAMMY
3 THUNDER LANE	0027	6	11.04					2	HORKHEIMER, IAN & DASKALAKIS, NIKKI
4 THUNDER LANE	0026	6	11.01					2	HALPERN, KAREN M
6 THUNDER LANE	0027	6	11.03					2	AUBRY, WILLIAM & BARBARA
1 TOLL HOUSE LANE	0002	1	10.07			A1CL		2	ZIONTZ, ROGER S & KRISTY
2 TOLL HOUSE LANE	0002	1	10.09					2	KAPUR, ANISH
3 TOLL HOUSE LANE	0002	1	10.08			A1CL		2	SHIKHMAN, STEVEN & TALANOVA, JULIA
3 TORY COURT	0067	8	31					2	AMATO, JOSEPH & SAMANTHA ANN & TROPEA, J
4 TORY COURT	0067	8	30					2	LUCCHESI, WALTER & FRANCESCA
7 TORY COURT	0067	8	32					2	AUTOVINO, ROSEANN & GINA MARIE
8 TORY COURT	0067	8	29					2	SCOTTI, VINCENT J & ROSE ANN
11 TORY COURT	0066	8	15					2	DESANTIS, NICHOLAS
12 TORY COURT	0066	8	18					2	KRUPA, KENNETH A & YVETTE A
15 TORY COURT	0066	8	16					2	MELANDO, EDWARD J & JEANNETTE C
16 TORY COURT	0066	8	17					2	KETSEAS, POLIVIOS & DONNA
1 TRUMP NATIONAL BLVD	0259	46	1.52			AG	8.01	4A	TRUMP NATL GOLF CLUB COLTS NECK, LLC
1 TRUMP NATIONAL BLVD	0259	46	1.52	QFARM		AG	8.01	3B	TRUMP NATL GOLF CLUB COLTS NECK, LLC
4 TULIP LANE	0033	7.02	2					2	SCHMOCKER, KRISTINE & WILLIAM
8 TULIP LANE	0033	7.02	3					2	MOLLEMA, DOUGLAS R & DIANA E
11 TULIP LANE	0037	7.03	2					2	CLANCY, ALAN & MARY JULITTA
12 TULIP LANE	0033	7.02	4					2	AANENSEN, MATTHEW & ROSE
16 TULIP LANE	0033	7.02	5					2	CIOFFI, JOSEPH & FRANCINE
17 TULIP LANE	0037	7.03	3					2	DWYER, OWEN G - TRUST
20 TULIP LANE	0033	7.02	6					2	MAKRINOS, DEMI
21 TULIP LANE	0037	7.03	4					2	STANKE, GARY & SESELY, AMANDA
24 TULIP LANE	0033	7.02	7					2	REAGAN, JOHN JR & SHARON M
25 TULIP LANE	0037	7.03	5					2	GENEVE, MARIO C. & MEREDITH P
28 TULIP LANE	0033	7.02	8					2	TULIP REALTY TRUST
29 TULIP LANE	0037	7.03	6					2	BUJNOWSKI, TIMOTHY & SUSAN
32 TULIP LANE	0033	7.02	9					2	32 TULIP LANE, CO.
33 TULIP LANE	0037	7.03	7					2	O'ROURKE, KATHLEEN
36 TULIP LANE	0033	7.02	10					2	WHITE, DANIEL M
37 TULIP LANE	0038	7.03	8					2	RAPP, HAROLD B & RACHEL M
40 TULIP LANE	0033	7.02	11					2	ENGELMAN, PETER
41 TULIP LANE	0038	7.03	9					2	IRRGANG, MICHAEL & BRENDA
44 TULIP LANE	0034	7.02	12					2	CORSI, GEORGE & EILEEN
45 TULIP LANE	0038	7.03	10					2	PISCITELLI, ROBERT & SILVA
48 TULIP LANE	0034	7.02	13					2	MAGUIRE, JOHN A IV & LAURA
49 TULIP LANE	0038	7.03	11					2	ANDERSON, GOODWIN PHILLIP & CATHLEEN
52 TULIP LANE	0034	7.02	14					2	CAPELLINI, GIOVANNI & LANI
53 TULIP LANE	0038	7.03	12					2	STANZIALE, EVARISTO F, TRUSTEE
56 TULIP LANE	0034	7.02	15					2	HERING, ROBERT J & MARIE
57 TULIP LANE	0038	7.03	13					2	DEMITUS, KENNETH & KATHLEEN
60 TULIP LANE	0034	7.02	16					2	POLGAR, ROBERT I & PATRICIA E
61 TULIP LANE	0052	7.21	1					2	JOHNSTON, PETER & CHRISTIN
64 TULIP LANE	0034	7.02	17					2	CARLETTA, DENNIS CHARLES JR & AUDRA
65 TULIP LANE	0052	7.21	2					2	HART, CHRISTOPHER J
68 TULIP LANE	0034	7.02	18					2	FILE, ALLISON & SOVEROW, CHRISTOPHER
69 TULIP LANE	0052	7.21	3					2	HERGENROTHER, REINHARDT L JR & CARMEL
72 TULIP LANE	0040	7.05	1					2	FOLEY, THOMAS F & VICTORIA
73 TULIP LANE	0055	7.23	1					2	LEAHY, RAYMOND & CASSANDRA
76 TULIP LANE	0040	7.05	2					2	ROCCO, DANIEL & LISA
77 TULIP LANE	0055	7.23	2					2	BONTEMPO, JOSEPH E & SHIRLEY J
80 TULIP LANE	0040	7.05	3					2	SOKOL, J PETER & JEANNE L
81 TULIP LANE	0055	7.23	3					2	MORRISON, JAMES C. & ILENE M.
83 TULIP LANE	0055	7.23	4					2	MUSCIO, GLORIANA

TAXING DISTRICT NO. 10 COLTS NECK

COUNTY NO. 13 MONMOUTH

PROPERTY LOCATION	PAGE NO.	BLOCK NO.	LOT NO.	LOT QUALIF.	ACCOUNT NO.	ZONE	TAX MAP	PROP CLASS	NAME OF OWNER
84 TULIP LANE	0056	7.24	1					2	FLYNN, JAMES P & KAREN
85 TULIP LANE	0055	7.23	5					2	SHENK, WALTER J & JANICE V
88 TULIP LANE	0056	7.24	2					2	KUDLER, WALTER R & LINDA K
92 TULIP LANE	0056	7.24	3					2	DENOTTA, JOSEPH M & JESSICA
93 TULIP LANE	0055	7.23	6					2	ARAYA, RUBEN & JENNIFER
1 TWIN LAKES DRIVE	0264	48	20.16			AGCL	7.05	2	ALLEN, ROJANA
2 TWIN LAKES DRIVE	0263	48	20.01			AGCL	07	2	WHALEN, CHRISTOPHER & JILL
3 TWIN LAKES DRIVE	0270	48.02	1			AGCL	7.05	2	FAVILLA, RALPH & MARTA
4 TWIN LAKES DRIVE	0263	48	20.02			AGCL	7.05	2	GARBER, LIZA KAHN
5 TWIN LAKES DRIVE	0270	48.02	2			AGCL	7	2	LOPEZ, GERARDO & SANDRA GRECO
6 TWIN LAKES DRIVE	0264	48	20.03			AGCL	7.05	2	TAPINIS, JOHN & JENNIFER
7 TWIN LAKES DRIVE	0270	48.02	3			AGCL	7	2	DAVIS, JOHN J JR & RHODA A
8 TWIN LAKES DRIVE	0264	48	20.04					2	NILSEN, MICHAEL & REBECCA
9 TWIN LAKES DRIVE	0270	48.02	4					2	SOMERS, STEPHEN M & WISE, JULIE A
10 TWIN LAKES DRIVE	0264	48	20.05			AGCL	7	2	DURSKI, ROBERT T & PATRICIA
12 TWIN LAKES DRIVE	0264	48	20.06					2	STARK, JOSEPH SUSAN
14 TWIN LAKES DRIVE	0264	48	20.07					2	DIMEMMO, GUY J & DIANE M
16 TWIN LAKES DRIVE	0264	48	20.08					2	DELESKY, ALBERT J & CYNTHIA L
17 TWIN LAKES DRIVE	0271	48.02	5			AGCL	7.05	2	GRIPPI, LOUIS & SCALICI, CAROLINA
18 TWIN LAKES DRIVE	0264	48	20.09			AGCL	07	2	MURPHY, AARON M & EVONNE M
19 TWIN LAKES DRIVE	0271	48.02	6			AGCL	07	2	FARELLA, JOSEPH, TRUSTEE
20 TWIN LAKES DRIVE	0264	48	20.10			AGCL	07	2	LUCCHESI, STEVEN & CATHERINE
21 TWIN LAKES DRIVE	0271	48.02	7					2	MENKIN, SERGE & Yael
22 TWIN LAKES DRIVE	0264	48	20.11					2	FELIBRICO, OLIVER G & ANNA MARIA
23 TWIN LAKES DRIVE	0271	48.02	8			AGCL	7	2	ABBATE, VICTOR & LINDA
24 TWIN LAKES DRIVE	0264	48	20.12					2	COHEN, DANIEL & JENNIFER
26 TWIN LAKES DRIVE	0264	48	20.13					2	DEFALCO, ROBERT & CARMEN
28 TWIN LAKES DRIVE	0264	48	20.14					2	BATTAGLIA, MICHAEL & GINA M
30 TWIN LAKES DRIVE	0264	48	20.15			AGCL	7.05	2	STROIN, JOSPEH & LAUREN
1 TWIN PONDS TRAIL	0116	17	23.08			A-1	3.04	2	PHILIPPE, LUDE ALCIME
2 TWIN PONDS TRAIL	0116	17	23					2	MORITZ, BRUCE & CATHE
5 TWIN PONDS TRAIL	0116	17	23.07			A-1	3.04	2	SCHLESINGER, SUZANNE B & MAVROOKAS,
6 TWIN PONDS TRAIL	0116	17	23.01			A-1	3.04	2	REVOLINSKY, RICHARD JOSEPH & JENNIFER
9 TWIN PONDS TRAIL	0116	17	23.06			A-1	3.04	2	BAKER, ARTHUR & MARY
10 TWIN PONDS TRAIL	0116	17	23.02			A-1	3.04	2	HAMOU, DAVID & PIZZO, KELLY ANN
14 TWIN PONDS TRAIL	0116	17	23.03			A-1	3.04	2	TAMPY, GEATESH & ANJU
15 TWIN PONDS TRAIL	0116	17	23.05			A-1	3.04	2	O'MALLEY, KEVIN M & ANITA
20 TWIN PONDS TRAIL	0116	17	23.04			A-1	3.04	2	CANNIZZARRO, LOUIS & JAQUELINE
2 UTOPIA DRIVE	0189	35	1.22			A-1		2	PATEL, SAGAR Y & PRITI
4 UTOPIA DRIVE	0189	35	1.23			A-1		2	SCHELLING, CHRISTINA D
6 UTOPIA DRIVE	0189	35	1.24			A-1		2	HOELZLER, MICHAEL & PATRICIA
8 UTOPIA DRIVE	0189	35	1.25			A-1		2	RUGGIERO, FRANCISCO DEREK
10 UTOPIA DRIVE	0189	35	1.26			A-1		2	PROCYK, PAUL H & COLLEEN A
12 UTOPIA DRIVE	0189	35	1.27			A-1		2	LUCOSKY, JOSEPH & TARA
14 UTOPIA DRIVE	0190	35	1.28			A-1		2	AMY KWIDZINSKI 2016 TRUST
1 VETERANS WAY	0103	16	11					15C	TOWNSHIP OF COLTS NECK
1 VICTORIAN WAY	0149	23	20.09			AI1CL	4.04	2	BAIONE, WILLIAM ALBERT & KRISTEN MARIE
2 VICTORIAN WAY	0148	23	20			AI1CL	4.04	2	MAHJOURI, JAIME LORETTA
3 VICTORIAN WAY	0148	23	20.08			AI1CL	4.04	2	ROSENTHAL, JEFFREY I. & REGINIA R.
4 VICTORIAN WAY	0148	23	20.01			AI1CL	4.04	2	GRIZZAFFI, MICHAEL
5 VICTORIAN WAY	0148	23	20.07			AI1CL	4.04	2	SLOMIN, ROBERT & CYNTHIA
6 VICTORIAN WAY	0148	23	20.02			AI1CL	4.04	2	KLECKO, JOSEPH EDWARD & DEBORAH LYNN
7 VICTORIAN WAY	0148	23	20.06			AI1CL	4.04	2	MESSINA, KATHY L.
8 VICTORIAN WAY	0148	23	20.03			AI1CL	4.04	2	SIMON, ERIC & MELISSA
10 VICTORIAN WAY	0148	23	20.04			AI1CL	4.04	2	KAZANI, EDMOND & DZEVAIRE
12 VICTORIAN WAY	0148	23	20.05			AI1CL	4.04	2	RUSSO, ROBERT & JACQUELINE
VILLAGE LANE	0168	29.13	6					15D	DUTCH REFORM CHURCH & CEMETARY
1 VILLAGE LANE	0167	29.12	1					2	CAMPBELL, RICHARD & KARISSA & DEPAL
5 VILLAGE LANE	0166	29.11	1					2	PERRY, JAMES M & CHRISTINA F
8 VILLAGE LANE	0168	29.13	1					2	MCKENZIE, DOUGLAS M. & VICTA C.
9 VILLAGE LANE	0166	29.11	2					2	MASCARO, JOSEPH & KAREN
12 VILLAGE LANE	0168	29.13	2					2	GERBINO, ANTHONY & LILA
13 VILLAGE LANE	0166	29.11	3					2	ZAIDINSKI, PAUL & MELISSA
16 VILLAGE LANE	0168	29.13	3					2	GAMMER, ROBERT J & JOAN B
17 VILLAGE LANE	0166	29.11	4					2	PERKINSON, WILLIAM B & MICHELLE G
20 VILLAGE LANE	0168	29.13	4					2	CHURCH, RIVIANI
21 VILLAGE LANE	0166	29.11	5					2	COWLES, JONATHAN P & MARTHA L
24 VILLAGE LANE	0168	29.13	5					2	MARRETTA, ANTHONY & LISA

TAXING DISTRICT NO. 10 COLTS NECK

COUNTY NO. 13 MONMOUTH

PROPERTY LOCATION	PAGE NO.	BLOCK NO.	LOT NO.	LOT QUALIF.	ACCOUNT NO.	ZONE	TAX MAP	PROP CLASS	NAME OF OWNER
28 VILLAGE LANE	0168	29.13	7					15D	COLTS NECK REFORMED CHURCH
32 VILLAGE LANE	0168	29.13	8					2	CONWAY, MATTHEW & MOLLY
36 VILLAGE LANE	0168	29.13	9					2	HNAT, DIANNA
41 VILLAGE LANE	0168	29.13	10					2	VENANCIO, KEVIN & DENISE
3 VISTA DRIVE	0017	3	23					2	BULKOWSKI, ROBERT & VIRGINIA L
4 VISTA DRIVE	0017	3	22					2	SIMMS, MARTIN S & CANDICE
1 WALNUT GROVE	0155	29	4.01					2	SADIK, ZUBAIDA
2 WALNUT GROVE	0155	29	3					2	CURRO, ANTHONY N & MARY ANN
3 WALNUT GROVE	0155	29	4					2	HARRIS, ANDREW C JR & KIMBERLY E
4 WALNUT GROVE	0155	29	3.01					2	NATHANSON, THOMAS & NANCY
1 WARRENTON LANE	0035	7.02	34.02					2	SOLIMAN, JOHN & MEGAN
2 WARRENTON LANE	0036	7.02	34.12					2	MALINOWSKI, RICHARD E
3 WARRENTON LANE	0035	7.02	34.03					2	LIVOTI, PHILIP & JAMIE
4 WARRENTON LANE	0036	7.02	34.11					2	SCHANZER, ANDRIA
5 WARRENTON LANE	0035	7.02	34.04					2	KOTHARI, SUBHASH & ANITA
6 WARRENTON LANE	0036	7.02	34.10					2	BRANCA, MICHAEL & JULIANA
7 WARRENTON LANE	0035	7.02	34.05					2	WEADOCK, SHAWN & MICHELLE
8 WARRENTON LANE	0036	7.02	34.09					2	POKUS, MARYANN C
9 WARRENTON LANE	0035	7.02	34.06					2	CLARK, GEORGE JR & SHERYL L
10 WARRENTON LANE	0036	7.02	34.08					2	RAMOVIC, VESEL & HIDAJETE
11 WARRENTON LANE	0036	7.02	34.07					2	PESCE, FRANK & DESIRAE E
11 WATER STREET	0278	51	10					2	ANTONIDES, WILLIAM E III & GABRIELLA
14 WATER STREET	0280	52	4					2	SHIELDS, STEVEN V & MARY G
15 WATER STREET	0278	51	9					2	MAHONEY, ROBERT III & COSIMO, JENA
17 WATER STREET	0278	51	8					2	LESBIREL, PATRICK M & WERTHEIMER, L
18 WATER STREET	0279	52	3					2	CARDOSO, LUCIO A JR
22 WATER STREET	0279	52	3.01					2	LEES, JEREMY & SHARON
23 WATER STREET	0278	51	7.03					2	MILLER, BRIAN & DANA
25 WATER STREET	0278	51	7.04					3A	O'HEARN, VIRGINIA
25 WATER STREET	0278	51	7.04	QFARM				3B	O'HEARN, VIRGINIA
26 WATER STREET	0279	52	2					3A	JULIANO, RONALD P & ROBERT P JR
26 WATER STREET	0279	52	2	QFARM				3B	JULIANO, RONALD P & ROBERT P JR
27 WATER STREET	0278	51	7.01					2	BEATY, TIMOTHY & NANCY
31 WATER STREET	0278	51	7					2	HIGGINS, FLORA T
39 WATER STREET	0278	51	6					2	BUCCHERI, RANDAL & RUTHANN
43 WATER STREET	0279	51	15					2	LAY, CLIVE & FRANCES
4 WEDGEWOOD AVENUE	0049	7.15	1					2	SCHNEIDER, GEORGE & MARY M
5 WEDGEWOOD AVENUE	0049	7.14	14					2	MORIN, THOMAS & NANCY
8 WEDGEWOOD AVENUE	0049	7.15	2					2	VALVA, CHARLES & CATHERINE
9 WEDGEWOOD AVENUE	0048	7.14	11					2	DAYTON, LOGAN M JR & ANN MARIE T/C
12 WEDGEWOOD AVENUE	0049	7.15	3					2	MAHER, BARBARA
13 WEDGEWOOD AVENUE	0048	7.14	10					2	INDELICATO, SAMANTHA & KELLY, GEOFF
16 WEDGEWOOD AVENUE	0049	7.15	4					2	PALLANTE, CHRISTOPHER J
17 WEDGEWOOD AVENUE	0048	7.14	9					2	PETROSINO, THOMAS J & PAMELA
21 WEDGEWOOD AVENUE	0048	7.14	8					2	VALENTI, JAMES K & LAURA
25 WEDGEWOOD AVENUE	0048	7.14	7					2	ARJOUMANDI, ABBASS
2 WELLINGTON COURT	0097	13	53					2	TOBIAS, SIDNEY & MARY ANN, TRUSTEES
3 WELLINGTON COURT	0096	13	50					2	ALICEA, MICHAEL & LARA
4 WELLINGTON COURT	0097	13	54					2	BROCK, EDWARD JR
5 WELLINGTON COURT	0096	13	51					2	PARIN, JOHNATHAN CLYDE
6 WELLINGTON COURT	0097	13	55					2	LANE, JOHN E & MARGARET
7 WELLINGTON COURT	0096	13	52					2	BAKER, RUSSELL J & HANNAH WINCKELMA
8 WELLINGTON COURT	0097	13	56					2	RUGGIERO, LUIGI & KATHLEEN
9 WELLINGTON COURT	0097	13	62					15F	SMITH, JOHN JOSEPH & CARMELITA
10 WELLINGTON COURT	0097	13	57					2	COHEN, STEPHEN R & LOIS
11 WELLINGTON COURT	0097	13	61					2	PERI S WONG LIVING TRUST
13 WELLINGTON COURT	0097	13	60					2	BELCHER, MICHAEL & CAROLL A
15 WELLINGTON COURT	0097	13	59					2	CROSSAN, A BROOK III & LOUISE N
12 WELLINGTON CRT	0097	13	58					2	GREICIUS, GREGORY & LENKA
1 WESTBURY PLACE	0257	46	1.13				AGCL 8.01	2	LUBRANO, DOMENICO & CARA ANN
2 WESTBURY PLACE	0257	46	1.14				AGCL 8.01	2	SANTANGELO, GIACOMO & FIORELLA
3 WESTBURY PLACE	0257	46	1.15				A-1 8.01	2	MARTINELLI, ANTHONY, TRUSTEE
4 WESTBURY PLACE	0257	46	1.16				A-1 8.01	2	FALANGA, NATALE J.
1 WESTERN DRIVE	0076	10	9.02				A1CL 06	2	NIX, PAUL S & BARBARA B.
2 WESTERN DRIVE	0077	10	9.11					2	GRIFFITH, SEAN J & NEGIN N.
3 WESTERN DRIVE	0076	10	9.03					2	RUBIN, CYNTHIA & MICHAEL
4 WESTERN DRIVE	0077	10	9.10					2	RAJA, SREEDAR & PRARTHANA
5 WESTERN DRIVE	0077	10	9.04				A1CL	2	SCIANDRA, MARTHA

TAXING DISTRICT NO. 10 COLTS NECK

COUNTY NO. 13 MONMOUTH

PROPERTY LOCATION	PAGE NO.	BLOCK NO.	LOT NO.	LOT QUALIF.	ACCOUNT NO.	ZONE	TAX MAP	PROP CLASS	NAME OF OWNER
6 WESTERN DRIVE	0077	10	9.09					2	CHAN, TRACEY S
7 WESTERN DRIVE	0077	10	9.05					2	DILEO, ANTHONY & MARIA
8 WESTERN DRIVE	0077	10	9.08					2	PERRETTI, FRANK
9 WESTERN DRIVE	0077	10	9.06					2	CLEMENTE, MATTHEW & ANNA
11 WESTERN DRIVE	0077	10	9.07					2	MALLOZZI, CHRISTINE
3 WESTGATE COURT	0139	22.06	1					2	SANTORO, PAUL A & KERRY M
7 WESTGATE COURT	0139	22.06	2					2	HERNANDEZ, BEATRIZ & PRIOLO, FRANK
8 WESTGATE COURT	0140	22.07	1.01					2	GENKE, JAMES R. & LAURIE ANN
11 WESTGATE COURT	0139	22.06	3.02					2	QUARANTA, RONALD & JENNIFER
12 WESTGATE COURT	0140	22.07	2					2	GRILLO, CAROL
15 WESTGATE COURT	0139	22.06	4					2	GEIGER, JOSEPH A & DEBORAH I
16 WESTGATE COURT	0140	22.07	3					2	LUISI, JAMES V & ONITA A MAISON
19 WESTGATE COURT	0139	22.06	5					2	PASQUALE, JOHN & MARYANN
20 WESTGATE COURT	0140	22.07	4					2	DE DONA, ANNA
23 WESTGATE COURT	0139	22.06	6					2	MEGERLE, WILLIAM GEORG&MARY KATHLEEN
24 WESTGATE COURT	0140	22.07	5					2	STONE, JASON D & VICTORIA L
27 WESTGATE COURT	0139	22.06	9					3A	MORDARSKI, THERESA D & WILLIAM P
27 WESTGATE COURT	0139	22.06	9	QFARM		A-1	3.06	3B	MORDARSKI, THERESA D & WILLIAM P
28 WESTGATE COURT	0140	22.07	6					2	PANICO, MICHELLE M
35 WESTGATE COURT	0139	22.06	7					2	DUVA, VITA M
39 WESTGATE COURT	0139	22.06	7.01					2	ARNOLD, GEORGE & MICHELE CHILVERS
WESTMINSTER DRIVE	0097	13	63					15C	TOWNSHIP OF COLTS NECK
2 WESTMINSTER DRIVE	0097	13	64					2	HAGERMAN, WILLIAM H JR & PATRICIA
3 WESTMINSTER DRIVE	0099	13	84					2	STATILE, PHILIP & JACLYN
4 WESTMINSTER DRIVE	0097	13	65					2	DENOIA, ALISON
5 WESTMINSTER DRIVE	0099	13	83					2	PHELAN, WILLIAM S & VIRGINIA B T/C
6 WESTMINSTER DRIVE	0097	13	66					2	MARTORANA, ANTHONY J SR, TRUSTEE
7 WESTMINSTER DRIVE	0099	13	82					2	ROSEMARY HAWKES HARRIS REVOCABLE TR
8 WESTMINSTER DRIVE	0098	13	67					2	ZACCARIA, LAURA J. & ALAN
9 WESTMINSTER DRIVE	0099	13	81					2	MANGAN, MICHAEL JR & CAPARDI, ALEXA
10 WESTMINSTER DRIVE	0098	13	68					2	SERZAN, ANDREW P & CINDY F
11 WESTMINSTER DRIVE	0098	13	80					2	LOWELL, JAMES & RUTHANNE
12 WESTMINSTER DRIVE	0098	13	69					2	CASELL, JEFFREY & TERRI
13 WESTMINSTER DRIVE	0098	13	79					2	CORNETTE, CARMINE J & VIRGINIA J
14 WESTMINSTER DRIVE	0098	13	70					2	TRUNCALE, JOSEPH & KAREN ANELLO
16 WESTMINSTER DRIVE	0098	13	71					2	MCPHAIL, JOHN L
17 WESTMINSTER DRIVE	0098	13	78					2	CARELLA, JOHN H & DINA L
18 WESTMINSTER DRIVE	0098	13	72					2	COSKEY, JUDY M, TRUSTEE
20 WESTMINSTER DRIVE	0098	13	73					2	CORDOVA, SANTIAGO & CRONIN, LAURA
22 WESTMINSTER DRIVE	0098	13	74					2	LIGHT, JAMES DOUGLAS & CAROL ANN
24 WESTMINSTER DRIVE	0098	13	75					2	HENNESSEY, MARK E & DANIELLE M
25 WESTMINSTER DRIVE	0098	13	77					2	DENINO, MICHAEL J & CHERYL L
26 WESTMINSTER DRIVE	0098	13	76					2	GAGLIO, MICHAEL & KRISTINE
1 WHITE OAK DRIVE	0089	12	22					2	ATTIAS, JOSEPH & MICHAELA
2 WHITE OAK DRIVE	0091	12.01	15					2	ARNOLD, DAVID R & BAE, JEAN
3 WHITE OAK DRIVE	0089	12	21					2	GAGLIARDI, FRANK & CAROL
5 WHITE OAK DRIVE	0089	12	20					2	LAZZARO, RANDALL & KATHLEEN
6 WHITE OAK DRIVE	0092	12.02	4					2	LARA-REPETTO, NANCY
7 WHITE OAK DRIVE	0088	12	19					2	CLIFFORD, DANIEL A & EDNA
8 WHITE OAK DRIVE	0092	12.02	3					2	BATTISTA, JOSEPH G & MICHELE Y
9 WHITE OAK DRIVE	0088	12	18					2	LAFFEY-BERG, MAUREEN & BERG, EDWARD
10 WHITE OAK DRIVE	0092	12.02	2					2	DENORA, JULES JOSEPH & KRISTEN ELIZ
11 WHITE OAK DRIVE	0088	12	17					2	MAVICA, SCOTT & KRISTINA
12 WHITE OAK DRIVE	0092	12.02	1					2	PAIR, CHRISTOPHER R&DANIELLE M, ET AL
13 WHITE OAK DRIVE	0088	12	16					2	DECKMEJIAN, BIRJ & LISA
14 WHITE OAK DRIVE	0091	12.01	7					2	KALLAS, PAUL & STETHY
15 WHITE OAK DRIVE	0088	12	15					2	COLAO, MARK & ALICE
16 WHITE OAK DRIVE	0090	12.01	6					2	SPADEA, GEORGE D.
17 WHITE OAK DRIVE	0088	12	14					2	GUBBAY, ADRIAN R & DOREEN P
18 WHITE OAK DRIVE	0090	12.01	5					2	ARPAIA, MICHAEL & JENNIFER M
19 WHITE OAK DRIVE	0088	12	13					2	GENITON, JESSICA F & MICHAEL J
20 WHITE OAK DRIVE	0090	12.01	4					2	FERRIER, MICHELLE CATHERINE & EVAN
21 WHITE OAK DRIVE	0092	12.03	6					2	DALY, JOSEPH T & KELLY, JAMIE
22 WHITE OAK DRIVE	0090	12.01	3					2	MOY, JAMES C W & ELMA S
23 WHITE OAK DRIVE	0092	12.03	5					2	LIGGIO, MATTHEW & JENNY
24 WHITE OAK DRIVE	0090	12.01	2					2	RUSSOMANO, JOHN & LUCILLE
25 WHITE OAK DRIVE	0092	12.03	4					2	DESMOND, RICHARD & CAROL
27 WHITE OAK DRIVE	0092	12.03	3					2	CUTRUPI, JOHN E & BARBARA

TAXING DISTRICT NO. 10 COLTS NECK

COUNTY NO. 13 MONMOUTH

PROPERTY LOCATION	PAGE NO.	BLOCK NO.	LOT NO.	LOT QUALIF.	ACCOUNT NO.	ZONE	TAX MAP	PROP CLASS	NAME OF OWNER
29 WHITE OAK DRIVE	0092	12.03	2					2	ANDREYKO, BRIAN & DIANE
31 WHITE OAK DRIVE	0092	12.03	1					2	HIGGINS, JOSEPH P 3RD & ELIZABETH G
86 WHITE PINE DRIVE	0210	40.03	1					2	KUC, JOHN JOSEPH, TRUSTEE, ETAL
89 WHITE PINE DRIVE	0210	40.01	11					2	MALINOWSKI, MATTHEW J. & EDITH A.
90 WHITE PINE DRIVE	0211	40.03	2					2	SHINN, KEVIN A
93 WHITE PINE DRIVE	0210	40.01	10					2	APISA, DARREN & LAURA
94 WHITE PINE DRIVE	0211	40.03	3					2	SCHATZMANN, JACOB & KATHLEEN
97 WHITE PINE DRIVE	0210	40.01	9					2	FLYNN REVOCABLE TRUST
98 WHITE PINE DRIVE	0211	40.03	4					2	DIFOGLIO, JOS & GRIESEMER, KRISTEN C.
101 WHITE PINE DRIVE	0210	40.01	8					2	CELLI, MATTHEW W & NICOLE P
102 WHITE PINE DRIVE	0211	40.03	5					2	SIROTI, ROSS & VANESSA KATZ
10 WIDE HORIZON DRIVE	0190	35	7.06					15C	TOWNSHIP OF COLTS NECK
13 WIDE HORIZON DRIVE	0190	35	7.07					15C	TOWNSHIP OF COLTS NECK
1 WIDE HORIZONS DRIVE	0190	35	7.03				A1CL 7.02	2	SACHDEV, MUNISH & MONIKA
2 WIDE HORIZONS DRIVE	0190	35	7.01				A1CL 7.02	2	APPOLONIA LIVING TRUST
5 WIDE HORIZONS DRIVE	0190	35	7.04				A1CL 7.02	2	INNUCCI JR., NUNZIO L & FILOMENA A
6 WIDE HORIZONS DRIVE	0190	35	7.02				A1CL 7.02	2	GALLIGAN, RYAN T & WELLS, NICOLE
9 WIDE HORIZONS DRIVE	0190	35	7.05					2	CAHILL, ARTHUR J III & ROSE M
14 WIDE HORIZONS DRIVE	0193	35	23					2	SENOFF, IRA & LORI
17 WIDE HORIZONS DRIVE	0190	35	7					2	NEVES, NELSON
2 WILLIAMSBURG NORTH	0163	29.06	2					2	MORRIS, THOMAS & JENNIFER
3 WILLIAMSBURG NORTH	0164	29.07	1					2	MCKENNA, BRIAN A & AMANDA C
6 WILLIAMSBURG NORTH	0163	29.06	3					2	LOGERFO FAMILY REVOCABLE TRUST
7 WILLIAMSBURG NORTH	0164	29.07	2					2	PIOTROWSKI, AUDREY L
10 WILLIAMSBURG NORTH	0163	29.06	4					2	FLATTERY, STACEY
18 WILLIAMSBURG NORTH	0163	29.06	6					2	GIASI, DEAN D & JOANNA A
3 WILLIAMSBURG SOUTH	0163	29.06	7					2	GAGNON, ROBERT F & NANCY O'NEAL-
4 WILLIAMSBURG SOUTH	0164	29.07	3					15D	SAINT MARYS CATHOLIC CHURCH
7 WILLIAMSBURG SOUTH	0163	29.06	8					2	MACK, JOSEPHINE B, TRUSTEE
11 WILLIAMSBURG SOUTH	0163	29.06	9					2	CAPONETTI, RICHARD F & PAULA A
15 WILLIAMSBURG SOUTH	0164	29.09	1					2	JOYCE, JOSEPH & JUDITH
16 WILLIAMSBURG SOUTH	0164	29.08	6					2	BRADSTREET, PATRICIA W
19 WILLIAMSBURG SOUTH	0164	29.09	4					2	WICKBERG, MARISA & RICHARD
14 WILLIAMSBURG NORTH	0163	29.06	5					2	CARROLL, THOMAS G & BARBARA B
15 WILLOW BROOK ROAD	0068	9	1.02			AG	6.07	1	TFF LOGISTICS, LLC
32 WILLOW BROOK ROAD	0019	5	9					15C	TOWNSHIP OF COLTS NECK
48 WILLOW BROOK ROAD	0019	5	7					2	BERTODATTI, RICHARD
100 WILLOW BROOK ROAD	0018	5	2					3A	PURDEY, FRANCES C
100 WILLOW BROOK ROAD	0018	5	2	QFARM				3B	PURDEY, FRANCES C
6 WILLOW LAKE DRIVE	0143	22.08	9					4.04	DWYER, ELIZABETH
7 WILLOW LAKE DRIVE	0143	22.08	10					2	KUSHNIR, JOHN P. & ROSEMARIE
8 WILLOW LAKE DRIVE	0143	22.08	19					2	PETROFF, JAMES & CAROLYN
11 WILLOW LAKE DRIVE	0143	22.08	11					2	ARPET, ERIC SHERIDAN II & VELARDI,
15 WILLOW LAKE DRIVE	0143	22.08	12					2	APREA, BONAVENTURA & TERESA
17 WILLOW LAKE DRIVE	0143	22.08	13					2	DONNELLY, JOSEPH F & JO ANN H
19 WILLOW LAKE DRIVE	0143	22.08	14					2	WINARSKY, ERIC
23 WILLOW LAKE DRIVE	0143	22.08	15.01					2	CANDIDO, JOSE G
24 WILLOW LAKE DRIVE	0143	22.08	6					2	CHERCHIO, JOHN P
26 WILLOW LAKE DRIVE	0142	22.08	5					2	KEITH, JAMES W & ERNESTINE
27 WILLOW LAKE DRIVE	0143	22.08	15					2	HARE, JAMES P & SANDRA P HERRERA
28 WILLOW LAKE DRIVE	0142	22.08	4					2	MIRAGLIOTTA, ANTHONY & ANN MARIE
29 WILLOW LAKE DRIVE	0143	22.08	16					2	DURSO, ROBERT & LINDA
30 WILLOW LAKE DRIVE	0142	22.08	3					2	TAL, GIL
WILLOWBROOK ROAD	0018	5	3					3B	NEW JERSEY-AMERICAN WATER SSC
WILLOWBROOK ROAD	0018	5	3.01					3B	NEW JERSEY-AMERICAN WATER SSC
7 WILLOWBROOK ROAD	0067	9	1.01			AG	6.07	3A	SNUG HARBOR BAY, LLC
7 WILLOWBROOK ROAD	0068	9	1.01	QFARM		AG	6.07	3B	SNUG HARBOR BAY, LLC
40 WILLOWBROOK ROAD	0019	5	8					2	CISNEROS, ARTURO & SAARA K NIEMINEN, TR
44 WILLOWBROOK ROAD	0019	5	6					2	IRMIYAYEV, MARK & ABRAMOV, NATALI
55 WILLOWBROOK ROAD	0070	9	15					2	FITCH, ANNE S
75 WILLOWBROOK ROAD	0068	9	2.13			AG	6.07	3A	75 WILLOWBROOK, LLC
75 WILLOWBROOK ROAD	0069	9	2.13	QFARM		AG	6.07	3B	75 WILLOWBROOK, LLC
85 WILLOWBROOK ROAD	0068	9	2.12			AG	6.07	2	MERCATANTI, DEBRA Y, TRUSTEE
111 WILLOWBROOK ROAD	0068	9	2.02					3A	GURKAS, WILLIAM V & ROSALYN A
111 WILLOWBROOK ROAD	0068	9	2.02	QFARM		AG	6.07	3B	GURKAS, WILLIAM V & ROSALYN A
15 WINDSOR PLACE	0062	7.30	14					2	15 WINDSOR PLACE, LLC
17 WINDSOR PLACE	0061	7.30	6.01			A-1	2	3A	MARRAZZO, MICHAEL JR
17 WINDSOR PLACE	0062	7.30	6.01	QFARM		A-1	2	3B	MARRAZZO, MICHAEL JR

TAXING DISTRICT NO. 10 COLTS NECK

COUNTY NO. 13 MONMOUTH

PROPERTY LOCATION	PAGE NO.	BLOCK NO.	LOT NO.	LOT QUALIF.	ACCOUNT NO.	ZONE	TAX MAP	PROP CLASS	NAME OF OWNER
4 WOODHOLLOW ROAD	0195	35.01	1					2	BURLEW, SHARON KATHLEEN
5 WOODHOLLOW ROAD	0202	35.07	4					2	ZATZKIN, JEFFREY N
8 WOODHOLLOW ROAD	0195	35.01	2					2	MORETTA, NICHOLAS & COURTNEY
9 WOODHOLLOW ROAD	0202	35.07	3					2	KUMKE, DANIEL J. & KATHLEEN J.
12 WOODHOLLOW ROAD	0195	35.01	3					2	LOMEDICO, MARIO & CHRISTINA
16 WOODHOLLOW ROAD	0195	35.01	4					2	SUSI, ANGELO M & ESPOSITO, LAURIE F
17 WOODHOLLOW ROAD	0202	35.07	2					2	BURKIS, BENJAMIN
21 WOODHOLLOW ROAD	0202	35.07	1					2	CARACAPPA, JAMES J. & CARMELA
24 WOODHOLLOW ROAD	0201	35.05	11					2	WEISBROT, ANDREW M & MICHELLE
25 WOODHOLLOW ROAD	0202	35.06	5					2	PIRES, DAVID & LAPSAWSKI, CATHERINE
28 WOODHOLLOW ROAD	0201	35.05	12					2	BUCKALEW, ANTHONY E & CATHERINE A
29 WOODHOLLOW ROAD	0202	35.06	6					2	CARFORA, JAMES & MARGARET
32 WOODHOLLOW ROAD	0201	35.05	13					2	32 WOODHOLLOW ROAD, CO.
33 WOODHOLLOW ROAD	0202	35.06	4					2	MANISCALCO, MATTHEW J & WILDING, JE
36 WOODHOLLOW ROAD	0201	35.05	14					2	HARRINGTON, MARION, TRUSTEE
37 WOODHOLLOW ROAD	0202	35.06	3					2	BOYLE, BRIAN J & ELIZABETH
40 WOODHOLLOW ROAD	0201	35.05	15					2	VENTRONE, JEFFREY & NANCY
41 WOODHOLLOW ROAD	0201	35.06	2					2	SALMON, PETER M & HERRMAN PAMELA N
44 WOODHOLLOW ROAD	0201	35.05	16					2	BALZOTTI, CHRISTOPHER F & DONNA
45 WOODHOLLOW ROAD	0201	35.06	1					2	DOMINCZAK, JAKUB & ERIKA
48 WOODHOLLOW ROAD	0201	35.05	17					2	CAPPELLERI, PHILIP & LYNN
49 WOODHOLLOW ROAD	0199	35.04	1					2	ESTEPHAN, ROSEMARIE D.
52 WOODHOLLOW ROAD	0201	35.05	18					2	KASPEROWICZ, KONRAD & MICHELLE
53 WOODHOLLOW ROAD	0199	35.04	2					2	GHALI, WAEL & SALLOUM, RAFAH
56 WOODHOLLOW ROAD	0200	35.05	1					2	RADIC, JOSEPH
57 WOODHOLLOW ROAD	0199	35.04	3					2	BANCO, ANNE
60 WOODHOLLOW ROAD	0196	35.02	8					2	CLAPS, CHRISTOPHER M & ROBERTS, REB
61 WOODHOLLOW ROAD	0199	35.04	4					2	ZUMBA, JOHN J & VERA
64 WOODHOLLOW ROAD	0196	35.02	9					2	PEDUTO, JOSEPH & SHKOLNAYA, TATYANA
65 WOODHOLLOW ROAD	0199	35.04	5					2	STARK, THOMAS D & LYNDA A.
2 WOODLAND DRIVE	0043	7.08	3					2	BUTTERMAN, JEREMY & ANN MARIE BOND
5 WOODLAND DRIVE	0041	7.06	6					2	COPPOLA, ROBERT & ANGELA
6 WOODLAND DRIVE	0043	7.08	4					2	DENNY, RICHARD & JANE
10 WOODLAND DRIVE	0043	7.08	5					2	VICKERS, PETER F. & CARMEL J.
11 WOODLAND DRIVE	0041	7.06	5					2	STOLZ, JOHN & WHITE JOHN (J/T)
14 WOODLAND DRIVE	0044	7.08	6					2	HETTMANN, WILLIAM J & RITA
18 WOODLAND DRIVE	0044	7.08	7					2	LUHRS, WOODROW & DONNA L
22 WOODLAND DRIVE	0062	7.31	1.01					2	BURRY, DONALD L & LILLIAN G
16 WOODS END ROAD	0115	17	15					2	SAPIGA, IGOR & MALGORZATA
17 WOODS END ROAD	0102	15	3					2	COSENTINO, RYAN & JANET
21 WOODS END ROAD	0102	15	2					2	MCGUIRE, THOMAS
25 WOODS END ROAD	0102	15	1.02					2	PATEL, PAVAN S & PUNIT, ETAL
248 WOODS END ROAD	0113	17	4					3A	LUO, CHAO-CHUN & KAREN WU
248 WOODS END ROAD	0113	17	4	QFARM		A-1	3.04	3B	LUO, CHAO-CHUN & KAREN WU
248 WOODS END ROAD	0113	17	5					3B	LUO, CHAO-CHUN & KAREN WU
2 WYNDCREST COURT	0074	10	1			AG		2	MARTIN, KENNETH S. & LORRAINE M.
5 WYNDCREST COURT	0075	10	1.04					2	BASILE, PAUL
6 WYNDCREST COURT	0074	10	1.01			AG		2	YANNEY, PIERRE R & NANCY
7 WYNDCREST COURT	0075	10	1.03					3A	CRISPI, SAM & NATALIE
7 WYNDCREST COURT	0075	10	1.03	QFARM		AG		3B	CRISPI, SAM & NATALIE
8 WYNDCREST COURT	0075	10	1.02			AG		2	HARRIS, DAVID M & MARROCCOLI, LINDA
9 YEARLING PATH	0266	48	21.16			AGCL	7.05	2	TEEVAN, CHRISTOPHER M & ERRIE
10 YEARLING PATH	0265	48	21.01			AGCL	7.05	2	MOTOLA, JOSEPH A & JULIANNA
14 YEARLING PATH	0265	48	21.02			AGCL	7.05	2	THEO414, LLC
15 YEARLING PATH	0266	48	21.15			AGCL	7.05	2	BONANNO, CONCETTA
21 YEARLING PATH	0266	48	21.14			AGCL	7.05	2	PAOLINO, MICHAEL & JAIME
25 YEARLING PATH	0266	48	21.13			AGCL	7.05	2	DELUCA, FRANCIS B & JENNIFER
28 YEARLING PATH	0265	48	21.03			AGCL	7.05	2	28 YEARLING PATH, CO.
29 YEARLING PATH	0265	48	21.12			AGCL	7.05	2	CAMMAROTO, FRANK A & ROBYN M
32 YEARLING PATH	0265	48	21.04			AGCL	7.05	2	PECORARO, MICHAEL A. & PATRICIA
33 YEARLING PATH	0265	48	21.11			AGCL	7.05	2	GRZELAK, STEPHEN A & DEBRA L
36 YEARLING PATH	0265	48	21.05			AGCL	7.05	2	JMF 42 REALTY, LLC
37 YEARLING PATH	0265	48	21.10			AGCL	7.05	2	RAHMAN, CHRISTOPHER & BASILIO, VANE
40 YEARLING PATH	0265	48	21.06			AGCL	7.05	2	TRUNZO, JOSEPH & FELICIA
41 YEARLING PATH	0265	48	21.09			AGCL	7.05	2	LOMEDICO, FRANK & JOSEPHINE
44 YEARLING PATH	0265	48	21.07			AGCL	7.05	2	NICOLETTI, JAMES M
45 YEARLING PATH	0265	48	21.08			AGCL	7.05	2	SPAGNOLA, JOSEPH & DANIELLE
7 YEARLING PATH A,B&C	0265	48	21					3A	LAND BANC TRUST

TAXING DISTRICT NO. 10 COLTS NECK

COUNTY NO. 13 MONMOUTH

PROPERTY LOCATION	PAGE NO.	BLOCK NO.	LOT NO.	LOT QUALIF.	ACCOUNT NO.	ZONE	TAX MAP	PROP CLASS	NAME OF OWNER
7 YEARLING PATH A,B,&C	0265	48	21	QFARM			7.05	3B	LAND BANC TRUST
8 YELLOW BROOK DRIVE	0167	29.12	2					2	BROWN, KEVIN & LAURA OETTINGER
9 YELLOW BROOK DRIVE	0167	29.11	12					15F	PIZZILLO, JAMES & CHELSEA ELIZABETH
10 YELLOW BROOK DRIVE	0167	29.12	5.02			A-3	4.03	2	DEJOHN, ANTHONY
12 YELLOW BROOK ROAD	0167	29.12	6					2	FALABELLA, NICHOLAS & DANIELLE
13 YELLOW BROOK DRIVE	0167	29.11	11					2	CHRISTMAS, STUART M & FOLEY, ASHTYN
17 YELLOW BROOK DRIVE	0167	29.11	10					2	GRECO, MARGARET
20 YELLOW BROOK DRIVE	0165	29.10	6					2	BASILE, CHARLES J & LAURA E
21 YELLOW BROOK DRIVE	0167	29.11	9					2	OLSON, DONALD & ANN
24 YELLOW BROOK DRIVE	0165	29.10	5					2	CASCARELLI, JANE & CARL
25 YELLOW BROOK DRIVE	0167	29.11	8					2	WASILESKI, ARLEEN A
28 YELLOW BROOK DRIVE	0165	29.10	4					2	VITALE, F RICHARD & TONJA
29 YELLOW BROOK DRIVE	0166	29.11	7					2	FREDERICKS, KATHLEEN
32 YELLOW BROOK DRIVE	0165	29.10	3					2	LITTO, JOSEPH & GIZZO, KATHRYN
36 YELLOW BROOK DRIVE	0165	29.10	2					2	REINSON, WILLIAM & EVELINA
40 YELLOW BROOK DRIVE	0165	29.10	1					2	BURKE, ROBERT C. & BETH A.
33 YELLOWBROOK DRIVE	0166	29.11	6					2	SCHLECTER, PAUL & DEBRA

1 L i n e	2 Block No. Lot No. Qualification Account No.	3 Land Dimensions Building Description Additional Lots Acreage Prop. Class	4 Owner's Name Address City State Property Location Billing Code Zip Code	5 Land Improvement Total	6 Exemptions Cd. Amount	7 Net Taxable Value	8 Deduct. Cd.Quan.	9 Special Tax Codes	10 Num Units	12 DED AMT 2025 TAX 2026 1ST
1	1 1	2 ACRES 2.0000	2 ELLIS, ROGER 1 BOUNDARY ROAD COLTS NECK, NJ 1 BOUNDARY ROAD 07722	468000 354800 822800		822800			01	.00 11270.49 5635.25
2	1 2	44.59AC GREENWAY 44.5900	15C TOWNSHIP OF COLTS NECK 1 VETERANS WAY COLTS NECK, NJ NEWMAN SPRINGS ROAD 07722	2451200 0 2451200		*EXEMPT*			00	.00 .00 .00
3	1 3	1.260 AC 1.2600	2 CUTOLO, EUGENE & EARLINE 2 AMSTERDAM COURT COLTS NECK, NJ 2 AMSTERDAM COURT 07722	701900 292400 994300		994300			01	.00 12177.98 6088.99
4	1 4	1.280 ACRES 1.2800	2 ALLAN, WILLIAM J & MARY B 4 AMSTERDAM COURT COLTS NECK, NJ 4 AMSTERDAM COURT 07722 01175	703200 443600 1146800		1146800			01	.00 13743.45 6871.73
5	1 5	1.28 ACRES 1.2800	2 SIX AMSTERDAM COURT, LLC/% L. LENZA 6 AMSTERDAM CT COLTS NECK, NJ 6 AMSTERDAM COURT 07722	703200 394800 1098000		1098000			01	.00 13096.63 6548.32
6	1 6	1.26 ACRES 1.2600	2 RICCIO, GRACE & PIROZZI, JOSEPH 8 AMSTERDAM COURT COLTS NECK, NJ 8 AMSTERDAM COURT 07722	701900 633600 1335500		1335500			01	.00 16249.86 8124.93
7	1 7	1.270 AC 1.2700	2 MCNEILL, JOSEPH & CATHERINE 10 AMSTERDAM COURT COLTS NECK, NJ 10 AMSTERDAM COURT 07722	702600 450900 1153500		1153500			01	.00 13832.66 6916.33
8	1 8	1.27 ACRES 1.2700	2 SANTANGELO, KYLE & DECICCO, ALEXAND 5 AMSTERDAM COURT COLTS NECK, NJ 5 AMSTERDAM COURT 07722	702600 623900 1326500		1326500			01	.00 16127.19 8063.60
9	1 9	1.42 ACRES 1.4200	2 LUTKEWITTE, ROBERT & MARIE LOUISE 3 AMSTERDAM COURT COLTS NECK, NJ 3 AMSTERDAM COURT 07722	712300 543100 1255400		1255400			01	.00 15161.14 7580.57
10	1 10	4.72AC 4.7200	2 PARKER, JAMES E & BARBARA 196 NEWMAN SPRINGS ROAD COLTS NECK, NJ 196 NEWMAN SPRINGS ROAD 07722	590400 492800 1083200		1083200			02	.00 14029.22 7014.61
11	1 10.01	2.40 AC 2.4000	2 NATENZON, BORIS & ANGELA 3 TANGLEWOOD COURT COLTS NECK, NJ 3 TANGLEWOOD COURT 07722	630800 1850500 2481300		2481300			01	.00 32469.05 16234.53
12	1 10.02	1.51 ACRES 1.5100	15F MEHMEDOVIC, MIRZA & NERMINA 1 TANGLEWOOD COURT COLTS NECK, NJ 1 TANGLEWOOD COURT 07722	590200 942500 1532700		*EXEMPT*			01	.00 .00 .00
13	1 10.03	1.459 ACRE 1.4590	2 ESKANDER, MINA & MOURY 5 TANGLEWOOD COURT COLTS NECK, NJ 5 TANGLEWOOD COURT 07722	591300 168400 759700		759700			01	.00 8677.65 4338.83
14	1 10.04	1.37 ACRES 1.3700	2 LIKA, SHPRESA, TRUSTEE 7 TANGLEWOOD COURT COLTS NECK, NJ 7 TANGLEWOOD COURT 07722	587500 939600 1527100		1527100			01	.00 19531.33 9765.67

7795700

0

1

7188400

14984100

10.04

1 L i n e	2 Block No. Lot No. Qualification Account No.	3 Land Dimensions Building Description Additional Lots Acreage Prop. Class	4 Owner's Name Address City State Property Location Billing Code Zip Code	5 Land Improvement Total	6 Exemptions Cd. Amount	7 Net Taxable Value	8 Deduct. Cd.Quan.	9 Special Tax Codes	10 Num Units	12 DED AMT 2025 TAX 2026 1ST
1	1 10.05	1.68 ACRE 1.6800	2 MARHEVKA, THOMAS & MARY 9 TANGLEWOOD COURT COLTS NECK NJ 9 TANGLEWOOD COURT 07722 01063	597000 1310500 1907500		1907500			01	.00 24581.80 12290.90
2	1 10.06	1.38 ACRES 1.3800	2 OSMULSKI, PAUL & SUSAN 8 TANGLEWOOD COURT COLTS NECK, NJ 8 TANGLEWOOD COURT 07722	588000 904500 1492500		1492500			01	.00 19074.10 9537.05
3	1 10.07	1.46 ACRES 1.4600	2 ZIONTZ, ROGER S & KRISTY 1 TOLL HOUSE LANE COLTS NECK, NJ 1 TOLL HOUSE LANE 07722 A1CL	591300 1067600 1658900		1658900			01	.00 21282.20 10641.10
4	1 10.08	1.48 ACRES 1.4800	2 SHIKHMAN, STEVEN & TALANOVA, JULIA 3 TOLL HOUSE LANE COLTS NECK, NJ 3 TOLL HOUSE LANE 07722 A1CL	592200 1091800 1684000		1684000			01	.00 21615.36 10807.68
5	1 10.09	1.27 ACRE 1.2700	2 KAPUR, ANISH 2 TOLL HOUSE LANE COLTS NECK, NJ 2 TOLL HOUSE LANE 07722	583300 1233800 1817100		1817100			01	.00 24718.41 12359.21
6	1 10.10	1.41 ACRE 1.4100	2 LUKENDA, KEVIN E. & KIM 4 TANGLEWOOD COURT COLTS NECK, NJ 4 TANGLEWOOD COURT 07722	586300 963700 1550000		1550000			01	.00 19835.23 9917.62
7	1 10.11	6.99 ACRES GREENWAY 6.9900	15C TOWNSHIP OF COLTS NECK 1 VETERANS WAY COLTS NECK, NJ TANGLEWOOD CT-REAR 07722 A-1 01	80900 0 80900		*EXEMPT*			00	.00 .00 .00
8	1 11	3.600 AC 3.6000	2 NAVROSKI, PEDRO 51 MOUNTAINSIDE DRIVE COLTS NECK, NJ 51 MOUNTAINSIDE DRIVE 07722	698000 641900 1339900		1339900			01	.00 17390.15 8695.08
9	1 12	3.400 ACRES 3.4000	2 MINASSIAN, HAIG & SAIWA MOUCHATI 47 MOUNTAINSIDE DRIVE COLTS NECK, NJ 47 MOUNTAINSIDE DRIVE 07722	687000 533000 1220000		1220000			01	.00 17115.53 8557.77
10	1 13	3.000 AC 3.0000	2 CRISPINO, LISA 43 MOUNTAINSIDE DRIVE COLTS NECK, NJ 43 MOUNTAINSIDE DRIVE 07722	665000 708500 1373500		1373500			01	.00 18722.81 9361.41
11	1 14	2.4 ACRES 2.4000	2 BERTOCCI, ELISA & CANEIRO, COREY 39 MOUNTAINSIDE DRIVE COLTS NECK, NJ 39 MOUNTAINSIDE DRIVE 07722	632000 2243700 2875700		2875700			02	.00 40635.10 20317.55
12	1 15	2 ACRES 2.0000	2 ROROS, LOUIS & KARIN 35 MOUNTAINSIDE DRIVE COLTS NECK, NJ 35 MOUNTAINSIDE DRIVE 07722	610000 268100 878100		878100			01	.00 11818.33 5909.17
13	1 16	2.70 ACRES 2.7000	2 MICALLEF, SCOTT & KATELYN 31 MOUNTAINSIDE DRIVE COLTS NECK, NJ 31 MOUNTAINSIDE DRIVE 07722	648500 722700 1371200		1371200			01	.00 17896.17 8948.09
14	1 17	2.40 ACRES 2.4000	2 STREIT, RUSSELL & JENNIFER 27 MOUNTAINSIDE DRIVE COLTS NECK, NJ 27 MOUNTAINSIDE DRIVE 07722	632000 434500 1066500		1066500			01	.00 13887.03 6943.52

8110600

0

1

12124300

20234900

17

1 L i n e	2 Block No. Lot No. Qualification Account No.	3 Land Dimensions Building Description Additional Lots Acreage Prop. Class	4 Owner's Name Address City State Property Location Billing Code Zip Code	5 Land Improvement Total	6 Exemptions Cd. Amount	7 Net Taxable Value	8 Deduct. Cd.Quan.	9 Special Tax Codes	10 Num Units	12 DED AMT 2025 TAX 2026 1ST
1	1 18	2.70 ACRES 2.7000	2 FOURNIER, PAUL JR 23 MOUNTAINSIDE DRIVE COLTS NECK, NJ 23 MOUNTAINSIDE DRIVE 07722	648500 357700 1006200		1006200			01	.00 13057.60 6528.80
2	1 19	2.70 ACRES 2.7000	2 JOHNSON, JULIE 19 MOUNTAINSIDE DRIVE COLTS NECK, NJ 19 MOUNTAINSIDE DRIVE 07722	648500 651200 1299700		1299700			01	.00 17059.77 8529.89
3	1 20	2.79 ACRES 2.7900	2 HESS, MICHAEL & JENNIFER 15 MOUNTAINSIDE DRIVE COLTS NECK, NJ 15 MOUNTAINSIDE DRIVE 07722	687000 568700 1255700		1255700			01	.00 16294.47 8147.24
4	1 21	3.22 ACRES 3.2200	2 SHAFFER, BYRON H. & PHYLLIS 12 GLENWOOD ROAD COLTS NECK, NJ 12 GLENWOOD ROAD 07722	668200 318400 986600		986600			01	.00 13254.15 6627.08
5	1 22	1.27 ACRES 1.2700	2 MAIDA, PHILIP III & KRISTEN 16 GLENWOOD ROAD COLTS NECK, NJ 16 GLENWOOD ROAD 07722	702600 527000 1229600		1229600			01	.00 13846.60 6923.30
6	1 23	1.30 ACRES 1.3000	2 FIORENTINI, MARIO C & JENNA M 20 GLENWOOD ROAD COLTS NECK, NJ 20 GLENWOOD ROAD 07722	704500 720000 1424500		1424500			01	.00 18651.72 9325.86
7	1 24	1.27 ACRES 1.2700	2 HRYMACK, KYLE & ELENA 24 GLENWOOD ROAD COLTS NECK, NJ 24 GLENWOOD ROAD 07722	702600 511700 1214300		1214300			01	.00 15915.30 7957.65
8	1 25	1.260 ACRES 1.2600	2 VIEIRA, JOSE J & CRISTINA M 28 GLENWOOD ROAD COLTS NECK, NJ 28 GLENWOOD ROAD 07722	701900 273300 975200		975200			01	.00 12587.82 6293.91
9	1 26	1.26 ACRES 1.2600	2 SCILLA, MARITZA 32 GLENWOOD ROAD COLTS NECK, NJ 32 GLENWOOD ROAD 07722	701900 200800 902700		902700			01	.00 11651.05 5825.53
10	1 27	1.26 ACRES 1.2600	2 ORENS, NATHANIEL LEO & KATHLEEN MAR 36 GLENWOOD ROAD COLTS NECK, NJ 36 GLENWOOD ROAD 07722	701900 483400 1185300		1185300			01	.00 14256.44 7128.22
11	1 28	.0000	2 OLCHASKEY, RICHARD 220 FIRST STREET SOUTH AMBOY, NJ 40 GLENWOOD ROAD 08879 01175	701900 319500 1021400		1021400			01	.00 12534.85 6267.43
12	1 29	1.27 ACRES 1.2700	2 LERNER, KENNETH S 44 GLENWOOD ROAD COLTS NECK, NJ 44 GLENWOOD ROAD 07722	702600 725400 1428000		1428000			01	.00 17472.40 8736.20
13	1 30	1.31 ACRES 1.3100	2 SELIBER, JAY B 48 GLENWOOD ROAD COLTS NECK, NJ 48 GLENWOOD ROAD 07722	705200 572400 1277600		1277600			01	.00 15472.01 7736.01
14	1 31	.0000	2 MARTIN, LESTER R & MELINDA N 52 GLENWOOD ROAD COLTS NECK, NJ 52 GLENWOOD ROAD 07722	704600 277900 982500		982500			01	.00 12366.17 6183.09

9681900

0

1

6507400

16189300

31

1 L i n e	2 Block No. Lot No. Qualification Account No.	3 Land Dimensions Building Description Additional Lots Acreage Prop. Class	4 Owner's Name Address City State Property Location Billing Code Zip Code	5 Land Improvement Total	6 Exemptions Cd. Amount	7 Net Taxable Value	8 Deduct. Cd.Quan.	9 Special Tax Codes	10 Num Units	12 DED AMT 2025 TAX 2026 1ST
1	1 32	1.39 ACRES 1.3900	2 SWISS, BENJAMIN JACOB & DESIMONE, J 56 GLENWOOD ROAD COLTS NECK, NJ 56 GLENWOOD ROAD 07722	639300 861200 1500500		1500500			01	.00 18563.90 9281.95
2	1 33	1.40 ACRES 1.4000	2 REPH, SHANE 60 GLENWOOD ROAD COLTS NECK, NJ 60 GLENWOOD ROAD 07722	711000 1297800 2008800		2008800			01	.00 25153.34 12576.67
3	1 34	1.44 ACRES 1.4400	2 GOLDSTEIN, JEFFREY I. & MICHELLE 64 GLENWOOD ROAD COLTS NECK, NJ 64 GLENWOOD ROAD 07722	713600 526300 1239900		1239900			01	.00 15608.62 7804.31
4	1 35	1.28 ACRES 1.2800	2 BAPTISTE, SEAN & JACLYN 68 GLENWOOD ROAD COLTS NECK, NJ 68 GLENWOOD ROAD 07722	703200 1048900 1752100		1752100			01	.00 25177.03 12588.52
5	1 36	1.62 ACRES 1.6200	2 SALVO, MICHAEL & LISA 72 GLENWOOD ROAD COLTS NECK, NJ 72 GLENWOOD ROAD 07722	725300 1746600 2471900		2471900			01	.00 31256.27 15628.14
6	1 37	1.27 ACRES 1.2700	2 FERRARA, RALPH 61 GLENWOOD ROAD COLTS NECK, NJ 61 GLENWOOD ROAD 07722	702600 341400 1044000		1044000			01	.00 12914.02 6457.01
7	1 38	1.65 ACRES 1.6500	2 FORTUNA, LONNIE S & DONNA A 57 GLENWOOD ROAD COLTS NECK, NJ 57 GLENWOOD ROAD 07722	727300 580700 1308000		1308000			01	.00 16543.99 8272.00
8	1 39	1.33 ACRES 1.3300	2 HERMAN, JEFFREY & ROBYN 53 GLENWOOD ROAD COLTS NECK, NJ 53 GLENWOOD ROAD 07722	706500 463300 1169800		1169800			01	.00 14038.97 7019.49
9	1 40	1.30 ACRES 1.3000	2 PARAS, PETER & LILLIANN 49 GLENWOOD ROAD COLTS NECK, NJ 49 GLENWOOD ROAD 07722 01175	704500 485000 1189500		1189500			01	.00 14306.62 7153.31
10	1 41	1.33 ACRES 1.3300	2 VENTRICE, TIMOTHY J & ALANA 4 MONTICELLO COURT COLTS NECK, NJ 4 MONTICELLO COURT 07722	706500 617100 1323600		1323600			01	.00 16078.40 8039.20
11	1 42	1.28 ACRES 1.2800	2 DEANER, JORDAN & TRACEY 5 MONTICELLO COURT COLTS NECK, NJ 5 MONTICELLO COURT 07722	703200 536100 1239300		1239300			01	.00 14970.17 7485.09
12	1 43	1.28 ACRES 1.2800	2 SIGNORE, MATTHEW S JR & CHRISTINA M 45 GLENWOOD ROAD COLTS NECK, NJ 45 GLENWOOD ROAD 07722	703200 741500 1444700		1444700			01	.00 17692.65 8846.33
13	1 44	1.28 ACRES 1.2800	2 EDGAR, DIANE M 41 GLENWOOD ROAD COLTS NECK, NJ 41 GLENWOOD ROAD 07722	703200 408300 1111500		1111500			01	.00 14387.47 7193.74
14	1 45	1.450 AC 1.4500	2 MEZZAPELLA, VINCENT & JESSICA 4 ASHLAND COURT COLTS NECK, NJ 4 ASHLAND COURT 07722	714300 380500 1094800		1094800			01	.00 13549.68 6774.84

9863700

0

1

10034700

19898400

45

1 L i n e	2 Block No. Lot No. Qualification Account No.	3 Land Dimensions Building Description Additional Lots Acreage Prop. Class	4 Owner's Name Address City State Property Location Billing Code Zip Code	5 Land Improvement Total	6 Exemptions Cd. Amount	7 Net Taxable Value	8 Deduct. Cd.Quan.	9 Special Tax Codes	10 Num Units	12 DED AMT 2025 TAX 2026 1ST
1	1 46	1.27 ACRES 1.2700	2 CONNOLLY, SUZANNE L DELCAMP & ETALS 38 MIDDLE ROAD FALMOUTH, ME 8 ASHLAND COURT 04105	702600 263200 965800		965800			01	.00 11724.93 5862.47
2	1 47	1.26 ACRES 1.2600	2 LEHAF, MARY 9 ASHLAND COURT COLTS NECK, NJ 9 ASHLAND COURT 07722	701900 457200 1159100		1159100			01	.00 13910.73 6955.37
3	1 48	1.29 ACRES 1.2900	2 DUDEK, TIMOTHY & JESSICA 5 ASHLAND COURT COLTS NECK, NJ 5 ASHLAND COURT 07722	703900 603000 1306900		1306900			01	.00 15863.72 7931.86
4	1 49	1.28 ACRES 1.2800	2 MESSINA, ANTHONY & JOSEPHINE 37 GLENWOOD ROAD COLTS NECK, NJ 37 GLENWOOD ROAD 01175 07722	703200 309900 1013100		1013100	S 1 02		01	250.00 12726.75 6363.38
5	1 50	1.26 ACRES 1.2600	2 POLITO, JOHN PATRICK, TRUSTEE 33 GLENWOOD ROAD COLTS NECK, NJ 33 GLENWOOD ROAD 07722	701900 366500 1068400		1068400			01	.00 12707.70 6353.85
6	1 51	1.26 ACRES 1.2600	2 CAMARDA, LUCILLE & VINCENZO 4 MOUNT VERNON COURT COLTS NECK, NJ 4 MOUNT VERNON COURT 07722	697800 580800 1278600		1278600			01	.00 15505.46 7752.73
7	1 52	1.26 ACRES 1.2600	2 JEFFERY, WILLIAM & KARYN M 5 MOUNT VERNON COURT COLTS NECK, NJ 5 MOUNT VERNON COURT 00222 07722	701900 488600 1190500		1190500			01	.00 14326.14 7163.07
8	1 53	1.260 ACRES 1.2600	2 LAING, WILLIAM & BARBARA 29 GLENWOOD ROAD COLTS NECK, NJ 29 GLENWOOD ROAD 07722	701900 410300 1112200		1112200	V 1 02		01	250.00 14197.42 7098.71
9	1 54	161X345 IRR VACANT LAND .0000	15C TOWNSHIP OF COLTS NECK 1 VETERANS WAY COLTS NECK, NJ 27 GLENWOOD ROAD 07722	691500 0 691500		*EXEMPT*			00	.00 .00 .00
10	1 55	1.27 ACRES 1.2700	2 MORGAN, MATTHEW P & ASHLEY 25 GLENWOOD ROAD COLTS NECK, NJ 25 GLENWOOD ROAD 07722	702600 515800 1218400		1218400			01	.00 14694.15 7347.08
11	1 56	1.34 ACRES 1.3400	2 MESSINA, JOHN P SR & GINA M 21 GLENWOOD ROAD COLTS NECK, NJ 21 GLENWOOD ROAD 07722	707100 624100 1331200		1331200			01	.00 16178.76 8089.38
12	1 57	2.5 ACRES 2.5000	2 WASSERMAN, YAAKOV & BRENDA 17 GLENWOOD ROAD COLTS NECK, NJ 17 GLENWOOD ROAD 07722	637500 1242900 1880400		1880400			01	.00 29590.44 14795.22
13	1 58	2.30 ACRES 2.3000	2 SANTORELLI, JOHN & DELUCA, ROSE M 13 GLENWOOD ROAD COLTS NECK, NJ 13 GLENWOOD ROAD 07722	626500 580600 1207100		1207100			01	.00 15761.96 7880.98
14	1 59	3.30 ACRES 3.3000	2 GENOVESE, SEVERINO 3 GLENWOOD ROAD COLTS NECK, NJ 3 GLENWOOD ROAD 07722	681500 601300 1282800		1282800			01	.00 18453.77 9226.89

1 L i n e	2 Block No. Lot No. Qualification Account No.	3 Land Dimensions Building Description Additional Lots Acreage Prop. Class	4 Owner's Name Address City State Property Location Billing Code Zip Code	5 Land Improvement Total	6 Exemptions Cd. Amount	7 Net Taxable Value	8 Deduct. Cd.Quan.	9 Special Tax Codes	10 Num Units	12 DED AMT 2025 TAX 2026 1ST
1	1 60	3 ACRES 3.0000	2 CLOVER HILL ROAD, LLC 73 CLOVER HILL ROAD COLTS NECK, NJ 73 CLOVER HILL ROAD 07722	665000 1345900 2010900		2010900			01	.00 26347.99 13174.00
2	1 61	.92 ACRES .9200	2 SMITH, HERBERT D & CAROL 4 CHRISTOPHER DRIVE COLTS NECK, NJ 4 CHRISTOPHER DRIVE 07722 01175	679800 395800 1075600		1075600			01	.00 13944.18 6972.09
3	1 62	1 ACRE 1.0000	2 SARAPOCHILLO, MICHAEL & JENNIFER E 8 CHRISTOPHER DRIVE COLTS NECK, NJ 8 CHRISTOPHER DRIVE 07722	685000 948300 1633300		1633300			01	.00 20239.49 10119.75
4	1 63	.92 ACRE .0000	2 DINATALE, DANIEL & ANNMARIE 4 CRAIG COURT COLTS NECK, NJ 4 CRAIG COURT 07722 05235	679800 499000 1178800		1178800			01	.00 14227.16 7113.58
5	1 64	.92 ACRE .9200	2 KRASZEWSKI, RICHARD & LINDA 8 CRAIG COURT COLTS NECK, NJ 8 CRAIG COURT 07722	679800 434700 1114500		1114500			01	.00 14015.28 7007.64
6	1 65	.94 ACRES .9400	2 MCNAMARA, JONATHAN K R, ETAL 12 CRAIG COURT COLTS NECK, NJ 12 CRAIG COURT 07722	678000 516400 1194400		1194400			01	.00 14439.05 7219.53
7	1 66	.94 ACRES .0000	2 SAAKE, BARBARA A 9 CRAIG COURT COLTS NECK, NJ 9 CRAIG COURT 07722	697400 438000 1135400		1135400	V 1 02		01	250.00 13356.83 6678.42
8	1 67	1.20 ACRES 1.2000	2 KRUSE, HAROLD R & DOROTHY A 5 CRAIG COURT COLTS NECK, NJ 5 CRAIG COURT 07722 01175	698000 373100 1071100		1071100			01	.00 13330.82 6665.41
9	1 68	.96 ACRES .9600	2 SETTE, DAVID J & NICOLE M 16 CHRISTOPHER DRIVE COLTS NECK, NJ 16 CHRISTOPHER DRIVE 07722	682400 291600 974000		974000			01	.00 12428.90 6214.45
10	1 69	.99 ACRES .9900	2 CRESCIBENE, HENRY A & ELIZABETH D 20 CHRISTOPHER DRIVE COLTS NECK, NJ 20 CHRISTOPHER DRIVE 07722	684400 352500 1036900		1036900	V 1 02		01	250.00 12588.74 6294.37
11	1 70	.99 ACRES .0000	2 INGULLI, BARBARA ANN 25 CHRISTOPHER DRIVE COLTS NECK, NJ 25 CHRISTOPHER DRIVE 07722	781200 506800 1288000		1288000			01	.00 15417.64 7708.82
12	1 71	2.29 ACRES 2.2900	2 URBAN, JOHN & LEWAN, JEANNINE 21 CHRISTOPHER DRIVE COLTS NECK, NJ 21 CHRISTOPHER DRIVE 07722	768900 630900 1399800		1399800			01	.00 16930.13 8465.07
13	1 72	1.29 ACRES 1.2900	2 CULP, SHARON M 17 CHRISTOPHER DRIVE COLTS NECK, NJ 17 CHRISTOPHER DRIVE 07722 03050	703900 379400 1083300		1083300			01	.00 13449.31 6724.66
14	1 73	1.38 ACRES 1.3800	2 PELLEGRINO, MARK & DEBBIE 13 CHRISTOPHER DRIVE COLTS NECK, NJ 13 CHRISTOPHER DRIVE 07722	709700 585000 1294700		1294700			01	.00 14352.62 7176.31

1 Line	2 Block No. Lot No. Qualification Account No.	3 Land Dimensions Building Description Additional Lots Acreage Prop. Class	4 Owner's Name Address City State Property Location Billing Code Zip Code	5 Land Improvement Total	6 Exemptions Cd. Amount	7 Net Taxable Value	8 Deduct. Cd.Quan.	9 Special Tax Codes	10 Num Units	12 DED AMT 2025 TAX 2026 1ST
1	1 74	.96 ACRES .9600	2 BAUM, JAY S. & LUCI 9 CHRISTOPHER DRIVE COLTS NECK, NJ 9 CHRISTOPHER DRIVE 07722	682400 371900 1054300		1054300			01	.00 12569.70 6284.85
2	1 75	.99 ACRES .9900	2 RUSSELL, MICHAEL JOHN & LESLIE ANN 5 CHRISTOPHER DRIVE COLTS NECK, NJ 5 CHRISTOPHER DRIVE 07722	684400 348200 1032600		1032600			01	.00 12739.77 6369.89
3	1 76	.99 ACRES .9900	2 SCHAEFER, JOHN JAYNE JR & CATHLEEN 85 CLOVER HILL ROAD COLTS NECK, NJ 85 CLOVER HILL ROAD 07722	469500 804700 1274200		1274200			01	.00 16376.71 8188.36
4	1 77	4.09AC 4.0900	2 O'LEARY, TATYANA 89 CLOVER HILL ROAD COLTS NECK, NJ 89 CLOVER HILL ROAD 07722	624500 179700 804200		804200			01	.00 10651.55 5325.78
5	1 78	2.8AC 2SB3G-11/4/4-CL 2.8000	2 JACOBS, TOPSIE 97 CLOVER HILL ROAD COLTS NECK, NJ 97 CLOVER HILL ROAD 07722 A-1 01	553000 1124300 1677300		1677300			01	.00 21778.46 10889.23
6	1 78.01	2.907 AC 2.9070	2 GRECO, ANDREW & CAMILLE 101 CLOVER HILL ROAD COLTS NECK, NJ 101 CLOVER HILL ROAD 07722	558200 841700 1399900		1399900			02	.00 18103.88 9051.94
7	1 78.02	2.02AC 2SF3C 2.0200	2 RAHMAN, ATAUR 2 GRAND COURT COLTS NECK, NJ 2 GRAND COURT 07722	610600 960400 1571000		1571000			01	.00 20130.75 10065.38
8	1 78.03	2.036AC 2SF2C 2.0360	2 AWAD, SHNAWEAR 4 GRAND COURT COLTS NECK, NJ 4 GRAND COURT 07722	611400 1056100 1667500		1667500			01	.00 21409.05 10704.53
9	1 78.04	2.448 AC 2SB3G-11/5/4-CL 2.4480	2 ALEXANDER, MATTHEW & FRANCESCA 93 CLOVER HILL ROAD COLTS NECK, NJ 93 CLOVER HILL ROAD 07722 A1 01	482700 934500 1417200		1417200			01	.00 18365.95 9182.98
10	1 78.05	3.102AC 2SF 3.1020	2 SCIANDRA, CARMINE B 5 GRAND COURT COLTS NECK, NJ 5 GRAND COURT 07722	653700 1769900 2423600		2423600			01	.00 27548.23 13774.12
11	1 78.06	2.29AC 2SV3G-13/5/4-CL 2.2900	2 HASSEN, RONALD & JENNIFER 3 GRANDE COURT COLTS NECK, NJ 3 GRAND COURT 07722	621400 917100 1538500		1538500			01	.00 19706.98 9853.49
12	1 79	2.02AC 2.0200	2 WYSON, CLEMENT T & CHRISTINE 109 CLOVER HILL ROAD COLTS NECK, NJ 109 CLOVER HILL ROAD 07722	521000 368200 889200		889200			01	.00 11308.13 5654.07
13	1 79.01	2.494AC 2.4940	2 LOPRESTI, CHRISTOPHER M & MARIANNE 1 GRAND COURT COLTS NECK, NJ 1 GRAND COURT 07722	633700 890100 1523800		1523800			01	.00 20547.56 10273.78
14	1 80.02	2.75 ACRES 2.7500	2 STABACK, JASON S & KRISTA A MCCABE- 6 MOONLIGHT DRIVE COLTS NECK, NJ 6 MOONLIGHT DRIVE 07722 A-1 1	620600 1492000 2112600		2112600			01	.00 24601.31 12300.66

8327100

0

1

12058800

20385900

80.02

1 L i n e	2 Block No. Lot No. Qualification Account No.	3 Land Dimensions Building Description Additional Lots Acreage Prop. Class	4 Owner's Name Address City State Property Location Billing Code Zip Code	5 Land Improvement Total	6 Exemptions Cd. Amount	7 Net Taxable Value	8 Deduct. Cd.Quan.	9 Special Tax Codes	10 Num Units	12 DED AMT 2025 TAX 2026 1ST
1	1 80.03	2.19 ACRES 2.1900	2 WIDENER, THOMAS & JANET 10 MOONLIGHT DRIVE COLTS NECK, NJ 10 MOONLIGHT DRIVE 07722 A-1 1	966300 1570700 2537000		2537000			01	.00 20208.82 10104.41
2	1 80.04	2.07 ACRES 2.0700	2 MASSARO, MICHAEL F 14 MOONLIGHT DRIVE COLTS NECK, NJ 14 MOONLIGHT DRIVE 07722 A-1 1	951700 2491800 3443500		3443500			02	.00 34698.05 17349.03
3	1 80.05	2.99 ACRES 2.9900	2 MOONLIGHT INVESTMENTS 18, LLC 18 MOONLIGHT DRIVE COLTS NECK, NJ 18 MOONLIGHT DRIVE 07722 A-1 1	1063600 2721700 3785300		3785300			00	.00 44146.58 22073.29
4	1 80.06	2.36 ACRES 2.3600	2 KLEIN, MARCI 1 MOONLIGHT DRIVE COLTS NECK, NJ 1 MOONLIGHT DRIVE 07722 A-1 1	1002100 1338000 2340100		2340100			01	.00 22779.35 11389.68
5	1 80.07	2.39 ACRES 2.3900	1 NAHAS, BARBARA 4 ASHLAND COURT COLTS NECK, NJ 2 MOONLIGHT DRIVE 07722 A-1 1	1005900 0 1005900		1005900			00	.00 9590.72 4795.36
6	1 81	2.03 2.0300	2 KEAN, MICHELLE 17 BOUNDARY ROAD COLTS NECK, NJ 17 BOUNDARY ROAD 07722	417200 405800 823000		823000			01	.00 10553.97 5276.99
7	1 82	2.03AC 2.0300	2 DIORENZO, NICHOLAS M & CHADWICK, A 21 BOUNDARY ROAD COLTS NECK, NJ 21 BOUNDARY ROAD 07722	522600 213000 735600		735600			02	.00 9272.90 4636.45
8	1 84	1.5AC 1.5000	2 IACOPELLI FAMILY 2025 IRREVOCABLE T 121 CLOVER HILL ROAD COLTS NECK, NJ 121 CLOVER HILL ROAD 07722	495000 418400 913400		913400			01	.00 11610.63 5805.32
9	1 85.01	2 AC 2S-COLONIAL 2.0000	2 HEAL, DARREN R & DANIELLE F 115 CLOVER HILL ROAD COLTS NECK, NJ 115 CLOVER HILL ROAD 07722 A-1 1	614000 1073400 1687400		1687400			01	.00 21779.86 10889.93
10	1.01 1	.0000	2 DESERIO, PIETRO & TARA 226 NEWMAN SPRINGS ROAD COLTS NECK, NJ 226 NEWMAN SPRINGS ROAD 07722	522100 424400 946500		946500			01	.00 12152.89 6076.45
11	1.01 2	6.583AC GREENWAY 6.5830	15C TOWNSHIP OF COLTS NECK 1 VETERANS WAY COLTS NECK, NJ REAR RICHMONDE COURT 07722	80600 0 80600		*EXEMPT*			00	.00 .00 .00
12	1.01 2.01	1.72AC 1.7200	2 MESSO, RALPH K JR & SHERRY 2 RICHMONDE COURT COLTS NECK, NJ 2 RICHMONDE COURT 07722	598600 880300 1478900		1478900			01	.00 18901.25 9450.63
13	1.01 2.02	1.26AC 1.2600	2 KEVIN WARD DESCH FAMILY TRUST 4 RICHMONDE COURT COLTS NECK, NJ 4 RICHMONDE COURT 07722	582900 806300 1389200		1389200			01	.00 17699.62 8849.81
14	1.01 2.03	1.26AC 2SF3C 1.2600	2 FELICITATO, JOSEPH & DONATA 6 RICHMONDE COURT COLTS NECK, NJ 6 RICHMONDE COURT 07722	582900 957600 1540500		1540500			01	.00 19706.98 9853.49

9324900

0

1.01

13301400

22626300

2.03

1 L i n e	2 Block No. Lot No. Qualification Account No.	3 Land Dimensions Building Description Additional Lots Acreage Prop. Class	4 Owner's Name Address City State Property Location Billing Code Zip Code	5 Land Improvement Total	6 Exemptions Cd. Amount	7 Net Taxable Value	8 Deduct. Cd.Quan.	9 Special Tax Codes	10 Num Units	12 DED AMT 2025 TAX 2026 1ST
1	1.01 2.04	1.28AC 1.2800	2 ZAHRA MOOVSI, LLC 8 RICHMONDE COURT COLTS NECK, NJ 8 RICHMONDE COURT 07722	583800 1513900 2097700		2097700			01	.00 27308.46 13654.23
2	1.01 2.05	1.45AC 1.4500	2 PALOMA, ARLIN & MITCHELL 10 RICHMONDE COURT COLTS NECK, NJ 10 RICHMONDE COURT 07722	588300 802800 1391100		1391100			01	.00 17730.29 8865.15
3	1.01 2.06	1.30AC 1.3000	2 SCHRIDER, ERIC J, JR & LORI E 9 RICHMONDE COURT COLTS NECK, NJ 9 RICHMONDE COURT 07722	581900 965800 1547700		1547700	V 1 02		01	250.00 19801.77 9900.89
4	1.01 2.07	1.33AC 1.3300	2 TAESCHLER, MICHAEL A & CATHERINE E 7 RICHMONDE COURT COLTS NECK, NJ 7 RICHMONDE COURT 07722	583100 1132600 1715700		1715700			01	.00 22030.78 11015.39
5	1.01 2.08	1.40AC 2SF3C 1.4000	2 KANFER, ALEXANDER 5 RICHMONDE COURT COLTS NECK, NJ 5 RICHMONDE COURT 07722	585900 909300 1495200		1495200			01	.00 19108.95 9554.48
6	1.01 2.09	1.26AC 1.2600	2 DE RESPINIS, PATRICK A & DEBORAH 3 RICHMONDE COURT COLTS NECK, NJ 3 RICHMONDE COURT 07722 04440	582900 894900 1477800		1477800			01	.00 18876.15 9438.08
7	1.01 2.10	1.88AC 1.8800	2 MANFREDI, JOSEPH & PELLECHIO, MELIS 1 RICHMONDE COURT COLTS NECK, NJ 1 RICHMONDE COURT 07722	605000 787500 1392500		1392500			01	.00 17759.56 8879.78
8	1.01 2.11	.222 AC GREENWAY .2220	15C TOWNSHIP OF COLTS NECK 1 VETERANS WAY COLTS NECK, NJ REAR RICHMONDE COURT 07722	10700 0 10700		*EXEMPT*			00	.00 .00 .00
9	1.01 2.12	.62 ACRES .6200	3A MANZA, REGINA & BACARELLA, ANTOINET 250 NEWMAN SPRINGS ROAD COLTS NECK, NJ 250 NEWMAN SPRINGS ROAD 07722	452900 1051800 1504700		1504700			02	.00 19212.11 9606.06
10	1.01 2.12 QFARM	9.85 ACRES 9.8500	3B MANZA, REGINA & BACARELLA, ANTOINET 250 NEWMAN SPRINGS ROAD COLTS NECK, NJ 250 NEWMAN SPRINGS ROAD 07722 A-1 1.01	2900 0 2900		2900				.00 39.03 19.52
11	1.01 3	1.61AC 1.6100	2 ROSS, DAVID TYLER & DANIELLE ALEXIS 254 NEWMAN SPRINGS ROAD COLTS NECK, NJ 254 NEWMAN SPRINGS ROAD 07722	448100 408500 856600		856600			01	.00 10722.65 5361.33
12	1.01 4	1.8 ACRES 1.8000	2 MORALES, ERIK & TAMIKO 6 CLOVER HILL LANE COLTS NECK, NJ 6 CLOVER HILL LANE 07722	506000 494400 1000400		1000400			01	.00 12564.12 6282.06
13	1.01 5	4.28 ACRES 4.2800	2 ORLANDO, CARMEN & LAURA 10 CLOVER HILL LANE COLTS NECK, NJ 10 CLOVER HILL LANE 07722	632000 856800 1488800		1488800			03	.00 19414.24 9707.12
14	1.01 6	3.4AC 2SF2C 3.4000	2 NGUYEN, LUY B & CAMHONG 12 CLOVER HILL LANE COLTS NECK, NJ 12 CLOVER HILL LANE 07722	578000 722200 1300200		1300200			01	.00 17444.52 8722.26

1 Line	2 Block No. Lot No. Qualification Account No.	3 Land Dimensions Building Description Additional Lots Acreage Prop. Class	4 Owner's Name Address City State Property Location Billing Code Zip Code	5 Land Improvement Total	6 Exemptions Cd. Amount	7 Net Taxable Value	8 Deduct. Cd.Quan.	9 Special Tax Codes	10 Num Units	12 DED AMT 2025 TAX 2026 1ST
1	1.01 7	3.12 ACRES 3.1200	2 REINHART, MATTHEW G & TROY, DENISE, R 24 CLOVER HILL LANE COLTS NECK, NJ 24 CLOVER HILL LANE 07722	565400 412900 978300		978300			02	.00 12320.17 6160.09
2	1.01 8	2.53AC 2.5300	2 CATANEO, YVETTE R & YVONNE R 36 CLOVER HILL LANE COLTS NECK, NJ 36 CLOVER HILL LANE 07722	538900 402700 941600		941600			01	.00 11805.79 5902.90
3	1.01 8.01	2.021AC 2.0210	2 CRONIN, DANIEL J & LYNN S, TRUSTEES 133 SAVONA DRIVE JUPITER, FL 28 CLOVER HILL LANE 33458	515900 575000 1090900		1090900			01	.00 13769.93 6884.97
4	1.01 9	1.63 ACRES 1.6300	2 HARRINGTON, GEORGE & LAUREN 40 CLOVER HILL LANE COLTS NECK, NJ 40 CLOVER HILL LANE 07722	498400 337300 835700		835700			01	.00 10374.15 5187.08
5	1.01 10	1.62 ACRES 2SV2G-12/4/4CL 1.6200	2 SEGAL, JAMES S & DIANA L 44 CLOVER HILL LANE COLTS NECK, NJ 44 CLOVER HILL LANE 07722	497900 757900 1255800		1255800			01	.00 15943.18 7971.59
6	1.01 11	1.58 ACRES 1.5800	2 VOSK, JAMES & PALMER, LINDA 48 CLOVER HILL LANE COLTS NECK, NJ 48 CLOVER HILL LANE 07722	586900 453900 1040800		1040800			01	.00 13630.53 6815.27
7	1.01 12	.0000	2 CUMBO, JOSEPH & COREA, CARA 25 CLOVER HILL ROAD COLTS NECK, NJ 25 CLOVER HILL ROAD 07722	552800 275400 828200		828200			01	.00 11770.94 5885.47
8	1.01 13	2.81 ACRES 2.8100	2 MEYER, SHANE P 29 CLOVER HILL ROAD COLTS NECK, NJ 29 CLOVER HILL ROAD 07722	654600 665800 1320400		1320400			01	.00 17213.11 8606.56
9	1.01 14	1.40 ACRES 1.4000	2 YUAN, TONY 31 CLOVER HILL ROAD COLTS NECK, NJ 31 CLOVER HILL ROAD 07722	577000 697000 1274000		1274000			01	.00 16741.94 8370.97
10	1.01 15	3 ACRES 3.0000	2 THORESEN, DEMETRIOS & KATHY 33 CLOVER HILL ROAD COLTS NECK, NJ 33 CLOVER HILL ROAD 07722	665000 1864100 2529100		2529100			01	.00 33953.66 16976.83
11	1.01 16	2.32 ACRES 2.3200	2 POWELL, ADRIAN J & HEATHER L 37 CLOVER HILL ROAD COLTS NECK, NJ 37 CLOVER HILL ROAD 07722	627600 547000 1174600		1174600			01	.00 15329.82 7664.91
12	1.01 17	2.3 ACRES 2.3000	2 SHERWOOD, GEORGE B & ANN C 41 CLOVER HILL ROAD COLTS NECK, NJ 41 CLOVER HILL ROAD 07722	626500 407000 1033500	01175	1033500			01	.00 13460.46 6730.23
13	1.01 18	1 ACRE 1.0000	2 ARAGNO, MICHELE R. 45 CLOVER HILL ROAD COLTS NECK, NJ 45 CLOVER HILL ROAD 07722	555000 335100 890100		890100			02	.00 11691.48 5845.74
14	1.01 19	.0000	2 LEE, JOYCE M 6 THE ENCLOSURE SOUTH COLTS NECK, NJ 6 THE ENCLOSURE SOUTH 07722	591700 214400 806100		806100	W 1 02		01	250.00 10897.82 5448.91

W01 250

8053600

0

1.01

7945500

15999100

19

1 L i n e	2 Block No. Lot No. Qualification Account No.	3 Land Dimensions Building Description Additional Lots Acreage Prop. Class	4 Owner's Name Address City State Property Location Billing Code Zip Code	5 Land Improvement Total	6 Exemptions Cd. Amount	7 Net Taxable Value	8 Deduct. Cd.Quan.	9 Special Tax Codes	10 Num Units	12 DED AMT 2025 TAX 2026 1ST
1	1.01 20	.95 ACRES .9500	2 PATLEN, MICHAEL & TARA 10 THE ENCLOSURE SOUTH COLTS NECK, NJ 10 THE ENCLOSURE SOUTH 07722	592300 634100 1226400		1226400			01	.00 15501.28 7750.64
2	1.01 21	.91 ACRES .9100	2 WEINSTEIN, JEFFREY C. & DONNA M 14 THE ENCLOSURE COLTS NECK, NJ 14 THE ENCLOSURE SOUTH 07722	590100 310500 900600		900600			01	.00 11796.03 5898.02
3	1.01 22	.88 ACRES .8800	2 O'BRIEN, KEVIN M 18 THE ENCLOSURE SOUTH COLTS NECK, NJ 18 THE ENCLOSURE SOUTH 07722	588400 266400 854800		854800			01	.00 12062.28 6031.14
4	1.01 23	.0000	2 RESNIKOFF, JILL 22 THE ENCLOSURE COLTS NECK, NJ 22 THE ENCLOSURE SOUTH 07722	598300 538700 1137000		1137000			01	.00 14331.71 7165.86
5	1.01 24	.92 ACRES .9200	2 CALVANESE, ROSE MARIE P&DORIO, PHYLLI 26 THE ENCLOSURE EAST COLTS NECK, NJ 26 THE ENCLOSURE EAST 07722	590600 426300 1016900		1016900			01	.00 13424.22 6712.11
6	1.01 25	.93 ACRE .9300	2 BLACK, WILLIAM C III & JENNIANNE 30 THE ENCLOSURE EAST COLTS NECK, NJ 30 THE ENCLOSURE EAST 07722	591200 391800 983000		983000			01	.00 13038.08 6519.04
7	1.01 26	.0000	2 DALEY, THOMAS A & KAREN 34 THE ENCLOSURE EAST COLTS NECK, NJ 34 THE ENCLOSURE EAST 07722	590600 333300 923900		923900			01	.00 12157.07 6078.54
8	1.01 27	.92 ACRES .9200	2 MCNAMARA, RYAN & HOLLY 38 THE ENCLOSURE EAST COLTS NECK, NJ 38 THE ENCLOSURE EAST 07722	590600 561500 1152100		1152100			01	.00 14511.54 7255.77
9	1.01 28	.92 ACRES .9200	2 JKCH OF NEW JERSEY, LLC 234 BOUNDARY ROAD MARLBORO, NJ 42 THE ENCLOSURE EAST 07746	590600 1189100 1779700		1779700			00	.00 22833.73 11416.87
10	1.01 29	1.4 ACRES 1.4000	2 DESALVATOR, VINCENT & MARY 46 THE ENCLOSURE WEST COLTS NECK, NJ 46 THE ENCLOSURE WEST 07722	617000 739600 1356600		1356600			01	.00 17289.78 8644.89
11	1.01 30	1.20 ACRES 1.2000	2 WITKOWSKI, JOHN J & SUSAN L 50 THE ENCLOSURE WEST COLTS NECK, NJ 50 THE ENCLOSURE WEST 05190 07722	606000 383600 989600		989600			01	.00 13099.42 6549.71
12	1.01 31	.0000	2 RENN, THOMAS J & MIRIAM 54 THE ENCLOSURE WEST COLTS NECK, NJ 54 THE ENCLOSURE WEST 01175 07722	606000 279900 885900		885900	V 1 02		01	250.00 12385.22 6192.61
13	1.01 32	.0000	2 KARCHAR, CHARLES A. & KAREN S. 58 THE ENCLOSURE WEST COLTS NECK, NJ 58 THE ENCLOSURE WEST 07722	627700 426500 1054200		1054200			01	.00 14110.07 7055.04
14	1.01 33	.0000	2 CAUBLE, TROY & THERESA 62 THE ENCLOSURE WEST COLTS NECK, NJ 62 THE ENCLOSURE WEST 07722	611500 299700 911200		911200			01	.00 12495.82 6247.91

1 L i n e	2 Block No. Lot No. Qualification Account No.	3 Land Dimensions Building Description Additional Lots Acreage Prop. Class	4 Owner's Name Address City State Property Location Billing Code Zip Code	5 Land Improvement Total	6 Exemptions Cd. Amount	7 Net Taxable Value	8 Deduct. Cd.Quan.	9 Special Tax Codes	10 Num Units	12 DED AMT 2025 TAX 2026 1ST
1	1.01 34	.93 ACRES .9300	2 RALEIGH, JAMES T & FRANCES CO-TRUST 15 THE ENCLOSURE COLTS NECK, NJ 07722 15 THE ENCLOSURE SOUTH	591200 245200 836400		836400			01	.00 10838.35 5419.18
2	1.01 35	1.54 ACRES 1.5400	2 FERNANDEZ, ADAM & KELLY 11 THE ENCLOSURE SOUTH COLTS NECK, NJ 07722 11 THE ENCLOSURE SOUTH	624700 376000 1000700		1000700			01	.00 13344.76 6672.38
3	1.01 36	.0000	2 CAVALIERE, NICHOLAS & CAITLIN 7 THE ENCLOSURE SOUTH COLTS NECK, NJ 07722 7 THE ENCLOSURE SOUTH	601100 257500 858600		858600			01	.00 10900.61 5450.31
4	1.01 37	1.01 ACRES 1.0100	2 BECKLEY, EARLE JOHN & EILEEN ANN 3 THE ENCLOSURE 01175 COLTS NECK, NJ 07722 3 THE ENCLOSURE	555600 367500 923100		923100	V 1 02		01	250.00 12427.04 6213.52
5	1.01 38	6.71 ACRES 6.7100	2 MEDLIN, JAY 53 CLOVER HILL ROAD COLTS NECK, NJ 07722 05235 53 CLOVER HILL ROAD	695200 369000 1064200		1064200			01	.00 13558.04 6779.02
6	1.01 39	2.7 ACRES 2.7000	2 FEDINA, JOHN & ERIN K 57 CLOVER HILL ROAD COLTS NECK, NJ 07722 57 CLOVER HILL ROAD	648500 744600 1393100		1393100			02	.00 18286.49 9143.25
7	1.01 40	2.5 ACRES 2.5000	2 CARRARA, RICHARD SANTA, TRUSTEE 61 CLOVER HILL ROAD COLTS NECK, NJ 07722 61 CLOVER HILL ROAD	637500 1458900 2096400		2096400			02	.00 27747.57 13873.79
8	1.01 41	.0000	2 LINDSAY, DAVID & CONSTANCE D 4 GLENWOOD ROAD COLTS NECK, NJ 07722 4 GLENWOOD ROAD	643000 223700 866700		866700			01	.00 11945.19 5972.60
9	1.01 42	2.20 ACRES 2.2000	2 FENLIN, RODGER HELLER 8 GLENWOOD ROAD COLTS NECK, NJ 07722 8 GLENWOOD ROAD	621000 404700 1025700		1025700			01	.00 13367.07 6683.54
10	1.01 43	2.205+ AC 2.2050	2 BARR, JOHN & MONICA 16 MOUNTAINSIDE DRIVE COLTS NECK, NJ 07722 16 MOUNTAINSIDE DRIVE	626500 905900 1532400		1532400			01	.00 20074.99 10037.50
11	1.01 44	2.3 ACRES 2.3000	2 BRISMAN, JARED & JACQUELINE 18 MOUNTAINSIDE DRIVE COLTS NECK, NJ 07722 18 MOUNTAINSIDE DRIVE	626500 405800 1032300		1032300			01	.00 13443.74 6721.87
12	1.01 45	.0000	2 ORRISS, RICHARD A & LINDA I 22 MOUNTAINSIDE DRIVE 01602 COLTS NECK, NJ 07722 22 MOUNTAINSIDE DRIVE	632000 644400 1276400		1276400			01	.00 16670.85 8335.43
13	1.01 46	2.30 ACRES 2.3000	2 LANGER, CARL & TARA 26 MOUNTAINSIDE DRIVE COLTS NECK, NJ 07722 26 MOUNTAINSIDE DRIVE	626500 402500 1029000		1029000			01	.00 13400.52 6700.26
14	1.01 47	3.8 ACRES 3.8000	2 CORRE, ROBERT & PANTANO, CARA 30 MOUNTAINSIDE DRIVE COLTS NECK, NJ 07722 30 MOUNTAINSIDE DRIVE	709000 573400 1282400		1282400			01	.00 16608.12 8304.06

1 L i n e	2 Block No. Lot No. Qualification Account No.	3 Land Dimensions Building Description Additional Lots Acreage	4 Owner's Name Address City State Property Location	5 Billing Code Zip Code	6 Land Improvement Total	7 Exemptions Cd. Amount	8 Net Taxable Value	9 Deduct. Cd.Quan.	10 Special Tax Codes	11 Num Units	12 DED AMT 2025 TAX 2026 1ST
1	1.01 48	.0000	2	OLSEN-DIBSIE, KRISTA 38 MOUNTAINSIDE DRIVE COLTS NECK, NJ 38 MOUNTAINSIDE DRIVE	07722 643000 848600 1491600		1491600			01	.00 19503.45 9751.73
2	1.01 49	2.20 ACRES 2.2000	2	FICKEN, CHRISTOPHER 42 MOUNTAINSIDE DRIVE COLTS NECK, NJ 42 MOUNTAINSIDE DRIVE	07722 615000 931900 1546900		1546900			01	.00 21204.13 10602.07
3	1.01 50	.0000	2	46 MOUNTAINSIDE DRIVE, CO. 46 MOUNTAINSIDE DRIVE COLTS NECK, NJ 46 MOUNTAINSIDE DRIVE	07722 643000 498600 1141600		1141600			01	.00 14864.22 7432.11
4	1.01 51	2.70 ACRES 2.7000	2	VASTOLA, DOROTHY 50 MOUNTAINSIDE DRIVE COLTS NECK, NJ 50 MOUNTAINSIDE DRIVE	07722 648500 1146400 1794900		1794900			01	.00 25224.43 12612.22
5	1.01 52	.0000	2	VASTOLA, JOY L 54 MOUNTAINSIDE DRIVE COLTS NECK, NJ 54 MOUNTAINSIDE DRIVE	07722 654000 798600 1452600		1452600			01	.00 18718.63 9359.32
6	1.01 53	2.90 ACRES 2.9000	2	JOSTOCK, PATRICK J & NANCY 58 MOUNTAINSIDE DRIVE COLTS NECK, NJ 58 MOUNTAINSIDE DRIVE	01246 07722 659500 294700 954200		954200			01	.00 12665.88 6332.94
7	1.01 54	2.5 ACRES 2.5000	2	GERHARD, RONALD F & MARIA A 62 MOUNTAINSIDE DRIVE COLTS NECK, NEW JERSEY 62 MOUNTAINSIDE DRIVE	07722 637500 1428000 2065500		2065500			02	.00 27123.06 13561.53
8	1.02 1	1.160 ACRES 1.1600	2	STUMPF, MICHAEL J & LINDA N 31 THE ENCLOSURE COLTS NECK, NJ 31 THE ENCLOSURE	00660 07722 603800 207400 811200		811200			01	.00 10319.78 5159.89
9	1.02 2	1.12 ACRES 1.1200	2	SBARRA, ROBERT C 27 THE ENCLOSURE COLTS NECK, NJ 27 THE ENCLOSURE EAST	07722 601600 355200 956800		956800			01	.00 12653.34 6326.67
10	1.02 3	1.23 ACRES 1.2300	2	BARNETT, ELIZABETH M TRUSTEE 23 THE ENCLOSURE SOUTH COLTS NECK, NJ 23 THE ENCLOSURE SOUTH	07722 607700 424600 1032300		1032300			01	.00 12965.59 6482.80
11	1.02 4	.07 ACRE .0700	2	ZBOROVANCIK, JOSEPH & GERALDINE L 19 THE ENCLOSURE SOUTH COLTS NECK, NJ 19 THE ENCLOSURE SOUTH	01175 07722 593400 545500 1138900		1138900			01	.00 15389.76 7694.88
12	1.02 5	.0000	2	RICHEY, JOHN W. & ELIZABETH O. 35 THE ENCLOSURE WEST COLTS NECK, NJ 35 THE ENCLOSURE WEST	02735 07722 598900 420900 1019800		1019800			01	.00 12777.40 6388.70
13	2 1	5.204 AC GREENWAY 5.2040	15C	TOWNSHIP OF COLTS NECK 1 VETERANS WAY COLTS NECK, NJ NEWMAN SPRINGS ROAD	07722 136000 0 136000		*EXEMPT*			00	.00 .00 .00
14	2 2	180 X 150 IRR .0000	15C	TOWNSHIP OF COLTS NECK 1 VETERANS WAY COLTS NECK, NJ 1174 RT. 34	07722 36300 0 36300		*EXEMPT*			00	.00 .00 .00

7505900

0

2

7900400

15406300

2

1 L i n e	2 Block No. Lot No. Qualification Account No.	3 Land Dimensions Building Description Additional Lots Acreage Prop. Class	4 Owner's Name Address City State Property Location Billing Code Zip Code	5 Land Improvement Total	6 Exemptions Cd. Amount	7 Net Taxable Value	8 Deduct. Cd.Quan.	9 Special Tax Codes	10 Num Units	12 DED AMT 2025 TAX 2026 1ST
1	2 3	1.41 ACRES 1.4100	2 LEONARD, JOHN J. JR. & ANNICK DUMA 1 HIGHFIELD LANE COLTS NECK, NJ 1 HIGHFIELD LANE 07722	490500 178000 668500		668500			01	.00 8885.36 4442.68
2	2 4	1.69 ACRES 1.6900	2 RODRIGUEZ, ALEXANDER, ETAL 2 HIGHFIELD LANE COLTS NECK, NJ 2 HIGHFIELD LANE 07722	504500 321600 826100		826100			01	.00 10460.58 5230.29
3	2 5	.0000	2 D'AVANZO, ALBERT & MICHELE 3 HIGHFIELD LANE COLTS NECK, NJ 3 HIGHFIELD LANE 07722	488500 345200 833700		833700	V 1 02		01	250.00 10737.51 5368.76
4	2 6	1.08 ACRES 1.0800	2 GOLDFARB, JOSH & DANA 4 HIGHFIELD LANE COLTS NECK, NJ 4 HIGHFIELD LANE 07722 01175	474000 462100 936100		936100			01	.00 11897.79 5948.90
5	2 7	.0000	2 KELLY, CHRISTOPHER J & DEBRA ANN 7 HIGHFIELD LANE COLTS NECK, NJ 7 HIGHFIELD LANE 07722	499500 195000 694500		694500			01	.00 8711.11 4355.56
6	2 8	.0000	2 SCHEUING, THOMAS & LAUREN 8 HIGHFIELD LANE COLTS NECK, NJ 8 HIGHFIELD LANE 07722	492000 307700 799700		799700			01	.00 10102.32 5051.16
7	2 9	1.32 ACRES 1.3200	2 CIPAS, JAMES & CHRISTINE 9 HIGHFIELD LANE COLTS NECK, NJ 9 HIGHFIELD LANE 07722	486000 278700 764700		764700			01	.00 10473.12 5236.56
8	2 10	.0000	2 WOJTKIEWICZ, SHARON 1172 RT. 34 COLTS NECK, NJ 1172 RT. 34 07722	267300 107500 374800		374800			01	.00 4938.94 2469.47
9	2 11	2.64 ACRES 2.6400	2 VOLKER, KAREN JOAN PALMER 1158 RT. 34 COLTS NECK, NJ 1158 RT. 34 07722	476200 107400 583600		583600			02	.00 8000.17 4000.09
10	2 12	2.327 ACRES 2.3270	2 SALSALI, EDMOND 12 LAURELWOOD DRIVE COLTS NECK, NJ 1152 RT. 34 07722	451400 332500 783900		783900			02	.00 10330.93 5165.47
11	2 12.01	2.308 ACRE 2SB2G-10/4/3-CL 2.3080	2 POLLITTO, ROBERT & NANCY 1156 RT. 34 COLTS NECK, NJ 1156 RT. 34 07722 A-1 1.01	449000 579000 1028000		1028000	V 1 02		01	250.00 13316.41 6658.21
12	2 13	1.48 ACRES 1.4800	2 HIRSCHHORN, HOWARD W & ESTHER 1048 RT. 34 COLTS NECK, NJ 1048 RT. 34 07722	345100 339300 684400		684400	V 1 02		01	250.00 8777.54 4388.77
13	2 14	3.92 ACRES 3.9200	2 TANG, MINGJIE & MIAO, SHUHAI 1034 RT. 34 COLTS NECK, NJ 1034 RT. 34 07722	578600 249900 828500		828500			01	.00 11255.16 5627.58
14	2 15	2.76 ACRES 2SB3G-10/4/4-CL 2.7600	2 APUZZO, DORILA 7 CLOVER HILL ROAD COLTS NECK, NJ 7 CLOVER HILL ROAD 07722	485800 882900 1368700		1368700			01	.00 18076.00 9038.00

1 L i n e	2 Block No. Lot No. Qualification Account No.	3 Land Dimensions Building Description Additional Lots Acreage Prop. Class	4 Owner's Name Address City State Property Location Billing Code Zip Code	5 Land Improvement Total	6 Exemptions Cd. Amount	7 Net Taxable Value	8 Deduct. Cd.Quan.	9 Special Tax Codes	10 Num Units	12 DED AMT 2025 TAX 2026 1ST
1	2 16	1 ACRE 1.0000	3A VELBA, JOSEPH & ADELE K 43 CLOVER HILL LANE COLTS NECK, NJ 43 CLOVER HILL LANE 07722 07155	470000 1332400 1802400		1802400			02	.00 22789.11 11394.56
2	2 16 QFARM	5.09 ACRES 5.0900	3B VELBA, JOSEPH & ADELE K 43 CLOVER HILL LANE COLTS NECK, NJ 43 CLOVER HILL LANE 07722 07155	900 0 900		900			00	.00 12.55 6.28
3	2 16.01	3.45AC 3.4500	2 LOMANGINO, FREDERICK M & MILEWSKI, H 11 CLOVER HILL ROAD COLTS NECK, NJ 11 CLOVER HILL ROAD 07722	689800 670800 1360600		1360600			01	.00 17680.10 8840.05
4	2 16.02	3.65AC 3.6500	2 RAISSIS, NICHOLAS Z & ANASTASIA 45 CLOVER HILL LANE COLTS NECK, NJ 45 CLOVER HILL LANE 07722	700800 817300 1518100		1518100			01	.00 19748.80 9874.40
5	2 17	.0000	2 HUGG, JOHN L & PATRICIA A 41 CLOVER HILL LANE COLTS NECK, NJ 41 CLOVER HILL LANE 07722	466400 456700 923100		923100			01	.00 11510.26 5755.13
6	2 18	.0000	2 RASKIN, ARTHUR L & DONNA LYNN 37 CLOVERHILL LANE COLTS NECK, NJ 37 CLOVER HILL LANE 07722 04440	466400 377300 843700		843700			01	.00 11005.63 5502.82
7	2 19	1.19 ACRES 1.1900	2 MARTIN, PATRICK & WILLIAM 33 CLOVER HILL LANE COLTS NECK, NJ 33 CLOVER HILL LANE 07722	478600 335400 814000		814000			01	.00 10507.97 5253.99
8	2 20	8.49 ACRES 8.4900	2 DECARLO, ANTHONY J 25 CLOVER HILL LANE COLTS NECK, NJ 25 CLOVER HILL LANE 07722	807100 2280200 3087300		3087300			01	.00 39781.97 19890.99
9	2 21	1.12 ACRES 1.1200	2 BONO, NICHOLAS JAMES & SAMANTHA L 17 CLOVER HILL LANE COLTS NECK, NJ 17 CLOVER HILL LANE 07722	475400 467700 943100		943100			01	.00 11782.09 5891.05
10	2 22	2.0299 AC 2.0299	2 HELLER, ROBERT & PATRICIA 19 CLOVER HILL LANE COLTS NECK, NJ 19 CLOVER HILL LANE 07722	516400 690800 1207200		1207200			01	.00 15311.70 7655.85
11	2 22.01	2.0202 AC 2.0202	2 DAVID, DANILO C & LEA H 5 HIGHFIELD LANE COLTS NECK, NJ 5 HIGHFIELD LANE 07722	516000 551800 1067800		1067800			01	.00 13672.35 6836.18
12	2 23	1.38 ACRES 1.3800	2 FERGUSON, ANDREW & LOPRETE, ANDREA 15 CLOVER HILL LANE COLTS NECK, NJ 15 CLOVER HILL LANE 07722	487100 203700 690800		690800			01	.00 8446.25 4223.13
13	3 1	.3 ACRE .3000	1 LAUDI JOHN & NOGUEIRA, BEATRICE 15 TIBERON DRIVE HOMDEL, NJ 1175 RT. 34 07733 01085	42900 0 42900		42900			00	.00 563.18 281.59
14	3 2	3.6 ACRES 3.6000	2 BREWER, VICTORIA A 1171 RT. 34 COLTS NECK, NJ 1171 RT. 34 07722	432300 235400 667700		667700			01	.00 8784.99 4392.50

6550100

0

3

8419500

14969600

2

1 L i n e	2 Block No. Lot No. Qualification Account No.	3 Land Dimensions Building Description Additional Lots Acreage Prop. Class	4 Owner's Name Address City State Property Location Billing Code Zip Code	5 Land Improvement Total	6 Exemptions Cd. Amount	7 Net Taxable Value	8 Deduct. Cd.Quan.	9 Special Tax Codes	10 Num Units	12 DED AMT 2025 TAX 2026 1ST
1	3 3	1 ACRE 1.0000	3A REHM, RICHARD W 1151 RT. 34 COLTS NECK, NJ 1159 RT. 34	07722 310500 83800 394300		394300			01	.00 5398.96 2699.48
2	3 3 QFARM	9.8 AC 9.8000	3B REHM, RICHARD W 1151 RT. 34 COLTS NECK, NJ 1159 RT. 34	07722 10200 0 10200		10200			00	.00 136.61 68.31
3	3 4	1 ACRE 1.0000	3A REHM, RICHARD W 1151 RT. 34 COLTS NECK, NJ 1151 RT. 34	07722 310500 708200 1018700		1018700			01	.00 13467.43 6733.72
4	3 4 QFARM	7AC 7.0000	3B REHM, RICHARD W 1151 RT. 34 COLTS NECK, NJ 1151 RT. 34	07722 3200 0 3200		3200			00	.00 43.21 21.61
5	3 5	2.8 ACRES 2.8000	2 BELLEZZA, JAMES 1047 RT. 34 COLTS NECK, NJ 1047 RT. 34	07722 440100 119800 559900		559900			01	.00 7745.06 3872.53
6	3 6	2.64 ACRES 2.6400	2 FREEDMAN, TINA 1039 ROUTE 34 COLTS NECK, NJ 1039 RT. 34	07722 437900 430500 868400		868400			01	.00 11450.32 5725.16
7	3 7	2.56AC 2.5600	1 ABBAS, MUHAMMAD ALI 14 EXETER WAY HOLMDEL, NJ 1035 RT. 34	07733 352400 0 352400		352400			01	.00 4621.11 2310.56
8	3 8	13.4AC GREENWAY 13.4000	15C TOWNSHIP OF COLTS NECK 1 VETERANS WAY COLTS NECK, NJ SADDLE RIDGE	07722 361900 0 361900		*EXEMPT*			00	.00 .00 .00
9	3 8.01	.368AC .3680	15C TOWNSHIP OF COLTS NECK 1 VETERANS WAY COLTS NECK, NJ 1037 RT. 34	07722 14700 0 14700		*EXEMPT*			00	.00 .00 .00
10	3 9	1.26 ACRES 1.2600	2 KLEIN, WILLIAM A & MARY B 4 SADDLE RIDGE COLTS NECK, NJ 4 SADDLE RIDGE	00186 07722 697800 253300 951100		951100	V 1 01		01	250.00 10914.55 5457.28
11	3 10	1.26AC 1.2600	2 LARocca, JOSEPH & COLLEEN 8 SADDLE RIDGE COLTS NECK, NJ 8 SADDLE RIDGE	07722 697800 561600 1259400		1259400			01	.00 15250.36 7625.18
12	3 11	1.26AC 1.2600	2 GRIM, PETER W & DIANE M 12 SADDLE RIDGE COLTS NECK, N J 12 SADDLE RIDGE	01175 07722 697800 353700 1051500		1051500			01	.00 12494.42 6247.21
13	3 12	1.26AC 1.2600	2 GALLETTA, ANDREW J & VICTOR, KATHRYN 16 SADDLE RIDGE COLTS NECK, NJ 16 SADDLE RIDGE	07722 697800 740000 1437800		1437800			01	.00 17615.98 8807.99
14	3 13	1.26AC 1.2600	2 CANDELA, STEVEN F & GROSSMAN, HEATH 20 SADDLE RIDGE COLTS NECK, NJ 20 SADDLE RIDGE	07722 697800 1109700 1807500		1807500			01	.00 22518.68 11259.34

1 L i n e	2 Block No. Lot No. Qualification Account No.	3 Land Dimensions Building Description Additional Lots Acreage	4 Owner's Name Address City State Property Location	5 Billing Code Zip Code	6 Land Improvement Total	7 Exemptions Cd. Amount	8 Net Taxable Value	9 Deduct. Cd.Quan.	10 Special Tax Codes	11 Num Units	12 DED AMT 2025 TAX 2026 1ST
1	3 14	1.26 ACRES 2SF2G-10/4/3CL 1.2600	2	SPAHIU, LULZIM & DESDEMONA 24 SADDLE RIDGE ROAD COLTS NECK, NJ 07722 24 SADDLE RIDGE	697800 454900 1152700		1152700			01	.00 13836.84 6918.42
2	3 15	1.26AC 1.2600	2	MAURO, ANTHONY P. & CAROL J. 28 SADDLE RIDGE COLTS NECK, NJ 07722 28 SADDLE RIDGE	701900 502100 1204000		1204000			01	.00 14504.57 7252.29
3	3 16	1.26AC 1.2600	2	BALDA, JOHN S & MARY ANN G 32 SADDLE RIDGE COLTS NECK, NJ 07722 32 SADDLE RIDGE	701900 341800 1043700		1043700			01	.00 12380.11 6190.06
4	3 17	1.26AC 1.2600	2	HILLIER, ROBERT E & KATHLEEN M 36 SADDLE RIDGE COLTS NECK, NJ 07722 36 SADDLE RIDGE	701900 392600 1094500		1094500			01	.00 13053.42 6526.71
5	3 18	1.41AC 1.4100	2	DOWD, BRENDAN R & BARBARA L 19 SADDLE RIDGE COLTS NECK, NJ 07722 19 SADDLE RIDGE	712300 673400 1385700		1385700			01	.00 16888.31 8444.16
6	3 19	1.26AC 1.2600	2	GAINES, JARED A & LAUREN 15 SADDLE RIDGE COLTS NECK, NJ 07722 15 SADDLE RIDGE	702600 730300 1432900		1432900			01	.00 17537.91 8768.96
7	3 20	1.26AC 1.2600	2	SCHNEIDER, ADAM & PATRICIA D C 11 SADDLE RIDGE COLTS NECK, NJ 07722 11 SADDLE RIDGE	702600 696200 1398800		1398800			01	.00 15159.75 7579.88
8	3 21	1.30AC 1.3000	2	GALLO, DOMINICK & CAROL 7 SADDLE RIDGE DRIVE COLTS NECK, NJ 07722 7 SADDLE RIDGE	705200 574000 1279200		1279200			01	.00 15492.92 7746.46
9	3 22	1.56AC 1.5600	2	SIMMS, MARTIN S & CANDICE 4 VISTA DRIVE COLTS NECK, NJ 07722 4 VISTA DRIVE	721400 471600 1193000		1193000			01	.00 14309.41 7154.71
10	3 23	1.26AC 1.2600	2	BULKOWSKI, ROBERT & VIRGINIA L 3 VISTA DRIVE COLTS NECK, NJ 07722 3 VISTA DRIVE	701900 922400 1624300		1624300			01	.00 20077.78 10038.89
11	3 24	1.26AC 1.2600	2	OTTO, FRED E & MAXINE L 3 SADDLE RIDGE COLTS NECK, NJ 07722 3 SADDLE RIDGE	701900 403100 1105000		1105000			01	.00 13191.42 6595.71
12	3 25	.723AC .7230	15C	TOWNSHIP OF COLTS NECK 1 VETERANS WAY COLTS NECK, NJ 07722 1 SADDLE RIDGE	65900 0 65900		*EXEMPT*			00	.00 .00 .00
13	3 26	.0000	2	GASSAWAY, ROBERT J 12 BRAY STREET COLTS NECK, NJ 07722 12 BRAY STREET	409000 541100 950100		950100			02	.00 12540.42 6270.21
14	3 27	3.88 ACRES 3.8800	2	CONNOLLY, MICHAEL, TRUSTEE 1005 RT. 34 COLTS NECK, NJ 07722 1005 RT. 34	509900 1183200 1693100		1693100			01	.00 22153.45 11076.73

8670300

0

3

7886700

16557000

27

1 L i n e	2 Block No. Lot No. Qualification Account No.	3 Land Dimensions Building Description Additional Lots Acreage Prop. Class	4 Owner's Name Address City State Property Location Billing Code Zip Code	5 Land Improvement Total	6 Exemptions Cd. Amount	7 Net Taxable Value	8 Deduct. Cd.Quan.	9 Special Tax Codes	10 Num Units	12 DED AMT 2025 TAX 2026 1ST
1	4 1	.40 ACRES .4000	2 BOUZAS, BILL 151 STILLHOUSE ROAD MILLSTONE, NJ 7 BRAY STREET 08510	297000 135600 432600		432600			01	.00 5701.46 2850.73
2	4 2	5.06 ACRES 5.0600	2 BOUZAS, BILL 151 STILLHOUSE ROAD MILLSTONE, NJ 3 BRAY STREET 08510	468900 196100 665000		665000			02	.00 8616.31 4308.16
3	4 2.01	2.0 AC 2.0000	4A 943 RT 34, LLC 1518 8TH STREET FORT LEE, NJ 943 RT. 34 07024	425800 135800 561600		561600			00	.00 7310.14 3655.07
4	4 3	.25 ACRE .2500	1 PATTERSON, PETER D & ELIZABETH A 78 SALEM ROAD BRICK, NJ 903 RT. 34 01316 08724	6300 0 6300		6300			00	.00 82.25 41.13
5	5 1.02	2.40 2SB3G-11/5/4-CL 2.4000	2 AUTOVINO, ENRICO & ROSANN 18 EAGLE NEST ROAD COLTS NECK, NJ 18 EAGLENEST ROAD 07722 A-1 6.08	630800 1349700 1980500		1980500			01	.00 25572.93 12786.47
6	5 1.03	2.76 ACRE 2SB2G-9/5/4-CL 2.7600	2 BETANCOURT, DINA M. 22 EAGLENEST ROAD COLTS NECK, NJ 22 EAGLENEST ROAD 07722 A-1 6.08	640100 762500 1402600		1402600			01	.00 17917.08 8958.54
7	5 1.04	6.57 ACRES 2STC14/5/7CL 6.5700	2 HABIB, TONI 21 EAGLENEST ROAD COLTS NECK, NJ 21 EAGLENEST ROAD 07722 A-1 6.08	792100 1747200 2539300		2539300			01	.00 33372.36 16686.18
8	5 1.05	2.28 ACRES 2.2800	2 SALSANO, ANDREW & EMILY 13 EAGLENEST ROAD COLTS NECK, NJ 13 EAGLENEST ROAD 07722 A-1 6.08	625800 1066800 1692600		1692600			01	.00 21753.37 10876.69
9	5 1.06	1.00 ACRES 1.0000	3A DIAZ, JUAN CARLOS & MARTHA GALEANO 2 CONGRESS LANE SOUTH RIVER, NJ 11 EAGLENEST ROAD 08882 AG 6.08	572000 75600 647600		647600			00	.00 6858.48 3429.24
10	5 1.06 QFARM	10.68 ACRES 10.6800	3B DIAZ, JUAN CARLOS & MARTHA GALEANO 2 CONGRESS LANE SOUTH RIVER, NJ 11 EAGLENEST ROAD 08882 A-1 6.08	10400 0 10400		10400				.00 139.40 69.70
11	5 2	4 ACRES 4.0000	3A PURDEY, FRANCES C 100 WILLOW BROOK ROAD COLTS NECK, NJ 100 WILLOW BROOK ROAD 07722	652500 1515900 2168400		2168400	W 1 01		04	250.00 27641.15 13820.58
12	5 2 QFARM	112.11AC 112.1100	3B PURDEY, FRANCES C 100 WILLOW BROOK ROAD COLTS NECK, NJ 100 WILLOW BROOK ROAD 07722	31000 0 31000		31000			00	.00 415.41 207.71
13	5 3	.12 ACRES .1200	3B NEW JERSEY-AMERICAN WATER SSC PO BOX 2738 CAMDEN, NJ WILLOWBROOK ROAD 08101	100 0 100		100			00	.00 1.39 .70
14	5 3.01	.7 ACRES .7000	3B NEW JERSEY-AMERICAN WATER SSC P.O. BOX 2738 CAMDEN, NJ WILLOWBROOK ROAD 08101	700 0 700		700			00	.00 9.76 4.88

W01 250

5153500

0

5

6985200

12138700

3.01

1 L i n e	2 Block No. Lot No. Qualification Account No.	3 Land Dimensions Building Description Additional Lots Acreage	4 Owner's Name Address City State Property Location	5 Billing Code Zip Code	6 Land Improvement Total	7 Exemptions Cd. Amount	8 Net Taxable Value	9 Deduct. Cd.Quan.	10 Special Tax Codes	11 Num Units	12 DED AMT 2025 TAX 2026 1ST
1	5 4	.70 ACRES .7000	15C TOWNSHIP OF COLTS NECK 1 VETERANS WAY COLTS NECK, NJ 10 SOUTH STREET	07722	7000 0 7000		*EXEMPT*			00	.00 .00 .00
2	5 5	2.90 ACRES 2.9000	3A CAPRI, KADRI & NERIM 8 SOUTH STREET COLTS NECK, NJ 8 SOUTH STREET	07722	670000 1852800 2522800		2522800			01	.00 32439.77 16219.89
3	5 5 QFARM	26.5 ACRES 26.5000	3B CAPRI, KADRI & NERIM 8 SOUTH STREET COLTS NECK, NJ 8 SOUTH STREET	07722 A-1 6.08	21100 0 21100		21100				.00 282.98 141.49
4	5 6	3.08 AC 2SB 3.0800	2 IRMIYAYEV, MARK & ABRAMOV, NATALI 44 WILLOWBROOK ROAD COLTS NECK, NJ 44 WILLOWBROOK ROAD	07722	702000 1773000 2475000		2475000			02	.00 34357.92 17178.96
5	5 7	5.95 ACRES 5.9500	2 BERTODATTI, RICHARD 143 HARRISON AVENUE FAIR HAVEN, NJ 48 WILLOW BROOK ROAD	07704	773800 394000 1167800		1167800			01	.00 19104.77 9552.39
6	5 8	2.32 ACRES 2.3200	2 CISNEROS, ARTURO & SAARA K NIEMINEN, TR 40 WILLOWBROOK ROAD COLTS NECK, NJ 40 WILLOWBROOK ROAD	07722	536000 411500 947500		947500			01	.00 12091.56 6045.78
7	5 9	.99AC .9900	15C TOWNSHIP OF COLTS NECK 1 VETERANS WAY COLTS NECK, NJ 32 WILLOW BROOK ROAD	07722	9900 0 9900		*EXEMPT*			00	.00 .00 .00
8	5 10	2.29AC 2.2900	2 SAKOUTIS, JOHN JR & JENNIFER 2 EAGLENEST ROAD COLTS NECK, NJ 2 EAGLENEST ROAD	07722	626200 766600 1392800		1392800			01	.00 17777.68 8888.84
9	5 11	3.61AC 3.6100	2 DEL ROSSO, RUSSELL A & SHERRY A 6 EAGLENEST ROAD COLTS NECK, NJ 6 EAGLENEST ROAD	07722	681600 1431100 2112700		2112700			01	.00 27361.43 13680.72
10	5 12	4.07AC 4.0700	2 COSTA, JOHN A & MARIE 10 EAGLENEST ROAD COLTS NECK, NJ 10 EAGLENEST ROAD	07722	700900 1065800 1766700		1766700			02	.00 22787.72 11393.86
11	5 13	6.16AC 6.1600	2 GANA, JORGE A & ROSEMARIE B 14 EAGLE NEST RD COLTS NECK, NJ 14 EAGLENEST ROAD	07722	788700 915100 1703800		1703800			01	.00 22011.26 11005.63
12	5 14	3.004AC 3.0040	2 O'NEILL, BRIAN & LAUREN 9 EAGLE NEST ROAD COLTS NECK, NJ 9 EAGLENEST ROAD	07722	656000 785200 1441200		1441200			01	.00 18439.83 9219.92
13	5 14.01	3.003AC 3.0030	2 CORRENTE, KIMBERLY M & MCKEON, JOSE 5 EAGLENEST ROAD COLTS NECK, NJ 5 EAGLENEST ROAD	07722	649700 1147500 1797200		1797200			00	.00 23155.73 11577.87
14	5 15	3.75AC 3.7500	2 RETIG, SETH JASON & DARA MARAIKE 1 EAGLENEST ROAD COLTS NECK, NJ 1 EAGLENEST ROAD	07722	679600 1040600 1720200		1720200			01	.00 20445.80 10222.90

7485600

0

5

11583200

19068800

15

1 L i n e	2 Block No. Lot No. Qualification Account No.	3 Land Dimensions Building Description Additional Lots Acreage Prop. Class	4 Owner's Name Address City State Property Location Billing Code Zip Code	5 Land Improvement Total	6 Exemptions Cd. Amount	7 Net Taxable Value	8 Deduct. Cd.Quan.	9 Special Tax Codes	10 Num Units	12 DED AMT 2025 TAX 2026 1ST
1	5 16	1.597AC 1.5970	15C TOWNSHIP OF COLTS NECK 1 VETERANS WAY COLTS NECK, NJ 2 SOUTH STREET 07722	16200 0 16200		*EXEMPT*			00	.00 .00 .00
2	6 3	1.95AC 1.9500	2 MAPELLARA, NASUF & EMEL 120 CLOVER HILL ROAD COLTS NECK, NJ 120 CLOVER HILL ROAD 07722	521000 634400 1155400		1155400			01	.00 14837.74 7418.87
3	6 4	1.90 ACRES 1.9000	2 CASTRONOVO, ANTHONY & SHEMEY 116 CLOVER HILL ROAD COLTS NECK, NJ 116 CLOVER HILL ROAD 07722	609800 1663600 2273400		2273400			01	.00 29442.67 14721.34
4	6 6	2.90AC 2.9000	2 METZGER, SUSAN WARD 26 HILLSDALE ROAD COLTS NECK, NJ 26 HILLSDALE ROAD 07722	548000 835800 1383800	00486	1383800			02	.00 17900.35 8950.18
5	6 7	2 ACRE 2.0000	15E UNKNOWN HILLSDALE ROAD COLTS NECK, NJ HILLSDALE ROAD 07722	3100 0 3100		*EXEMPT*			00	.00 .00 .00
6	6 8.01	2.02 2.0200	2 MCINTOSH, KAREN L & KARL A 103 BOUNDARY ROAD COLTS NECK, NJ 103 BOUNDARY ROAD 07722	391100 229500 620600		620600			01	.00 7867.74 3933.87
7	6 8.02	1.000 ACRES 1.0000	3A FIORE, KELLY L 101 BOUNDARY ROAD COLTS NECK NJ 101 BOUNDARY ROAD 07722	423000 561400 984400		984400			03	.00 12650.55 6325.28
8	6 8.02 QFARM	5.525 5.5250	3B FIORE, KELLY L 101 BOUNDARY ROAD COLTS NECK NJ 101 BOUNDARY ROAD 07722 A-1 2.04	1600 0 1600		1600				.00 20.91 10.46
9	6 8.03	284X195 IRR .0000	2 EBEN, TIFFANY & CRAIG 11 RED HAWK ROAD NORTH COLTS NECK, NJ 11 RED HAWK ROAD NORTH 07722	628700 438400 1067100		1067100			01	.00 12625.46 6312.73
10	6 8.04	31.17AC GREENWAY 31.1700	15C TOWNSHIP OF COLTS NECK 1 VETERANS WAY COLTS NECK, NJ BOUNDRY ROAD 07722	496500 0 496500		*EXEMPT*			00	.00 .00 .00
11	6 8.05	255X232 IRR .0000	2 ENESCU, CRISTIAN & MIHAELA 15 RED HAWK ROAD NORTH COLTS NECK, NJ 15 RED HAWK ROAD NORTH 07722	631800 604000 1235800		1235800			01	.00 14864.22 7432.11
12	6 8.06	210X250 IRR .0000	2 TILLMAN, GEORGE D & GLORIA 14 RED HAWK ROAD NORTH COLTS NECK, NJ 14 RED HAWK ROAD NORTH 07722	628100 623900 1252000	01175	1252000			01	.00 15076.11 7538.06
13	6 8.07	183X297 IRR .0000	2 SALKINDER, NICOLAS & VICTORIA 10 RED HAWK ROAD NORTH COLTS NECK, NJ 10 RED HAWK ROAD NORTH 07722	644900 657100 1302000		1302000			01	.00 15750.81 7875.41
14	6 8.08	200X292 IRR .0000	2 SMITH, CYNTHIA & MARK 6 RED HAWK ROAD NORTH COLTS NECK, NJ 6 RED HAWK ROAD NORTH 07722	630000 649400 1279400		1279400			01	.00 15441.34 7720.67

5658000

0

6

6897500

12555500

8.08

1 L i n e	2 Block No. Lot No. Qualification Account No.	3 Land Dimensions Building Description Additional Lots Acreage Prop. Class	4 Owner's Name Address City State Property Location Billing Code Zip Code	5 Land Improvement Total	6 Exemptions Cd. Amount	7 Net Taxable Value	8 Deduct. Cd.Quan.	9 Special Tax Codes	10 Num Units	12 DED AMT 2025 TAX 2026 1ST
1	6 8.09	1.30 ACRES 1.3000	2 DISALVATORE, SARAH C 2 RED HAWK ROAD SOUTH COLTS NECK, NJ 2 RED HAWK ROAD SOUTH 07722	630600 598500 1229100		1229100			01	.00 14773.61 7386.81
2	6 8.10	1.26 ACRES 1.2600	2 REINECK, JASON & ERIN 8 RED HAWK ROAD SOUTH COLTS NECK, NJ 8 RED HAWK ROAD SOUTH 07722	624200 524200 1148400		1148400			01	.00 13700.23 6850.12
3	6 8.11	233X250 IRR .0000	2 PASSALACQUA, ANTHONY & JOANNE COMO- 10 RED HAWK ROAD SOUTH COLTS NECK, NJ 10 RED HAWK ROAD SOUTH 07722	624200 635900 1260100		1260100			01	.00 15180.66 7590.33
4	6 8.12	1.31 ACRES 1.3100	2 LOPUSZNICK, JAMES N & MELISSA SARAI 14 RED HAWK ROAD SOUTH COLTS NECK, NJ 14 RED HAWK ROAD SOUTH 07722	627200 573700 1200900		1200900			01	.00 14398.63 7199.32
5	6 8.13	1.26 ACRES 1.2600	15F 18 RED HAWK ROAD SOUTH, CO. 18 RED HAWK ROAD SOUTH COLTS NECK, NJ 18 RED HAWK ROAD SOUTH 07722	624200 580900 1205100		*EXEMPT*			01	.00 .00 .00
6	6 8.14	1.270 ACRES 1.2700	2 PIZZO, THOMAS & JORDYN 2 RAINTREE COURT HOLMDEL, NJ 7 SHEFFIELD COURT 07733	624800 592500 1217300		1217300			01	.00 14068.25 7034.13
7	6 8.15	150X285 IRR .0000	2 LOMBARDO, TYLER & KATIE 3 SHEFFIELD COURT COLTS NECK, NJ 3 SHEFFIELD COURT 07722	631800 545600 1177400		1177400			01	.00 14089.16 7044.58
8	6 8.16	1.29 ACRES 1.2900	2 EDGEETTE, MATTHEW & TARA 22 RED HAWK ROAD SOUTH COLTS NECK, NJ 22 RED HAWK ROAD SOUTH 07722	626000 639200 1265200		1265200			01	.00 15250.36 7625.18
9	6 8.17	1.27 ACRES 1.2700	2 STARK, DOUGLAS R JR & KRISTEN 26 RED HAWK ROAD SOUTH COLTS NECK, NJ 26 RED HAWK ROAD SOUTH 07722	624800 563600 1188400		1188400			01	.00 14231.35 7115.68
10	6 8.18	1.35 ACRES 1.3500	2 KRZYZANOWSKI, AMANDA & COLIN 23 RED HAWK ROAD SOUTH COLTS NECK, NJ 23 RED HAWK ROAD SOUTH 07722	629500 529000 1158500		1158500			01	.00 13836.84 6918.42
11	6 8.19	1.260 ACRES 1.2600	2 LARKIN, IAN & HILARY 19 RED HAWK ROAD SOUTH COLTS NECK, NJ 19 RED HAWK ROAD SOUTH 07722	624200 657200 1281400		1281400			01	.00 15463.64 7731.82
12	6 8.20	200X314 IRR .0000	2 RAMOS, TABARE 15 RED HAWK ROAD SOUTH COLTS NECK, NJ 15 RED HAWK ROAD SOUTH 07722	631800 592000 1223800		1223800			01	.00 14703.91 7351.96
13	6 8.21	207X289 IRR .0000	2 PRIDMORE, JONATHAN & ALEXANDRA 11 RED HAWK ROAD SOUTH COLTS NECK, NJ 11 RED HAWK ROAD SOUTH 07722	632500 568000 1200500		1200500			01	.00 14397.23 7198.62
14	6 8.22	238X238 IRR .0000	2 AGHA, JOSEPH & ELIANA 7 RED HAWK ROAD SOUTH COLTS NECK, NJ 7 RED HAWK ROAD SOUTH 07722	628100 584900 1213000		1213000			01	.00 14558.94 7279.47

8159700

0

6

7604300

15764000

8.22

1 L i n e	2 Block No. Lot No. Qualification Account No.	3 Land Dimensions Building Description Additional Lots Acreage Prop. Class	4 Owner's Name Address City State Property Location Billing Code Zip Code	5 Land Improvement Total	6 Exemptions Cd. Amount	7 Net Taxable Value	8 Deduct. Cd.Quan.	9 Special Tax Codes	10 Num Units	12 DED AMT 2025 TAX 2026 1ST
1	6 8.23	147X392 IRR .0000	2 FORTUNATO, ROBERT GLEN & FRANCESCA C 3 RED HAWK ROAD SOUTH COLTS NECK, NJ 3 RED HAWK ROAD SOUTH 07722 01175	644900 477500 1122400		1122400			01	.00 13368.46 6684.23
2	6 8.24	1.260 ACRES 1.2600	2 ZEPPELELLA, JOHN & DEBORAH 7 PEPPERMILL LANE COLTS NECK, NJ 7 PEPPERMILL LANE 07722	628100 526000 1154100		1154100			01	.00 13778.30 6889.15
3	6 8.25	1.30 ACRES 1.3000	2 NICHOLSON, MARK & LENA 3 PEPPERMILL LANE COLTS NECK, NJ 3 PEPPERMILL LANE 07722	630600 1035100 1665700		1665700			01	.00 20562.89 10281.45
4	6 8.26	225X249 IRR .0000	2 LEE, UYE TAH 3 SILVERCOLT DRIVE COLTS NECK, NJ 3 SILVERCOLT DRIVE 07722	633700 613500 1247200		1247200			01	.00 15016.17 7508.09
5	6 8.27	240X185 IRR .0000	2 CHEN, MIN-HSUAN 2 SILVERCOLT DRIVE COLTS NECK, NJ 2 SILVERCOLT DRIVE 07722 02925	638700 470900 1109600		1109600			01	.00 13195.60 6597.80
6	6 8.28	1.30 ACRES 1.3000	2 PORZIO, RAYMOND J 10 PEPPERMILL LANE COLTS NECK, NJ 10 PEPPERMILL LANE 07722	630600 578200 1208800		1208800			01	.00 14505.96 7252.98
7	6 8.29	226X247 IRR .0000	2 FREEDMAN, JACK & ELENA 7 RED HAWK ROAD NORTH COLTS NECK, NJ 7 RED HAWK ROAD NORTH 07722	628700 513500 1142200		1142200			01	.00 13620.77 6810.39
8	6 8.30	219X332 1.6691	2 WALLING, GARY O & SUSAN E 3 HAMPTON COURT COLTS NECK, NJ 3 HAMPTON COURT 07722 04440	646100 560300 1206400		1206400			01	.00 14483.66 7241.83
9	6 8.31	.0000	2 CHIANG, WAN P & DIANA T WONG 2 HAMPTON COURT COLTS NECK, NJ 2 HAMPTON COURT 07722	642400 482000 1124400		1124400			01	.00 13394.95 6697.48
10	6 8.32	256X201IR .0000	2 WOZNICKI, EDWARD J II & SCUDIERY, D 3 BOXWOOD DRIVE COLTS NECK, NJ 3 BOXWOOD DRIVE 07722	639900 531000 1170900		1170900			01	.00 14008.31 7004.16
11	6 8.33	255X201 IR .0000	2 O'DOWD, BRIAN P & ANN L 7 BOXWOOD DRIVE COLTS NECK, NJ 7 BOXWOOD DRIVE 07722	625400 679900 1305300		1305300			01	.00 15781.47 7890.74
12	6 8.34 4245	234X234IR .0000	2 GRASSO, DONALD F & DANA R 11 BOXWOOD DRIVE COLTS NECK, NJ 11 BOXWOOD DRIVE 07722 06487	626000 505500 1131500		1131500			01	.00 15031.50 7515.75
13	6 8.35	1.28 ACRES 1.2800	2 BURACHINSKY, ANDREW & ELIZABETH 15 BOXWOOD DRIVE COLTS NECK, NJ 15 BOXWOOD DRIVE 07722	629400 763900 1393300		1393300			01	.00 17983.99 8992.00
14	6 8.36	205X325IR .0000	2 MCMAHON, KEVIN & NANCY 19 BOXWOOD DRIVE COLTS NECK, NJ 19 BOXWOOD DRIVE 07722	628700 626400 1255100		1255100			01	.00 15117.93 7558.97

8873200

0

6

8363700

17236900

8.36

1 L i n e	2 Block No. Lot No. Qualification Account No.	3 Land Dimensions Building Description Additional Lots Acreage Prop. Class	4 Owner's Name Address City State Property Location Billing Code Zip Code	5 Land Improvement Total	6 Exemptions Cd. Amount	7 Net Taxable Value	8 Deduct. Cd.Quan.	9 Special Tax Codes	10 Num Units	12 DED AMT 2025 TAX 2026 1ST
1	6 8.37	215X232 1.145AC 1.1450	2 LEE, VANDY W & LISA C 18 BOXWOOD DRIVE COLTS NECK, NJ 18 BOXWOOD DRIVE 07722	628700 614300 1243000		1243000			01	.00 14957.62 7478.81
2	6 8.38	1.27 ACRES 1.2700	2 PAGANO, THEODORE J & LINDA L CROWDER 14 BOXWOOD DRIVE COLTS NECK, NJ 14 BOXWOOD DRIVE 07722	628700 615300 1244000		1244000			01	.00 14970.17 7485.09
3	6 8.39	1.28 ACRES 1.2800	2 BLUMENSTEIN, MATTHEW, ETAL 10 BOXWOOD DRIVE COLTS NECK, NJ 10 BOXWOOD DRIVE 07722	629400 767100 1396500		1396500			01	.00 15131.87 7565.94
4	6 8.40 07068	1.450 ACRES 1.4500	2 LEONARDI, STEVEN & GARRIDO, MATTHEW 6 BOXWOOD DRIVE COLTS NECK, NJ 6 BOXWOOD DRIVE 07722	639900 610600 1250500		1250500			01	.00 15064.96 7532.48
5	6 8.41	2.494AC 2.4940	2 TAN, JOSE & MICHELLE C 2 BOXWOOD DRIVE COLTS NECK, NJ 2 BOXWOOD DRIVE 07722	705000 510200 1215200		1215200			01	.00 14641.18 7320.59
6	6 8.42	.423AC .4230	15C TOWNSHIP OF COLTS NECK 1 VETERANS WAY COLTS NECK, NJ 131 BOUNDARY ROAD 07722	28800 0 28800		*EXEMPT*			00	.00 .00 .00
7	6 8.43	.5 AC GREENWAY .5000	15C TOWNSHIP OF COLTS NECK 1 VETERANS WAY COLTS NECK, NJ BOUNDARY ROAD 07722	65500 0 65500		*EXEMPT*			00	.00 .00 .00
8	6 9	109X75 .1877	15C TOWNSHIP OF COLTS NECK 1 VETERANS WAY COLTS NECK, NJ 132 HILLSDALE ROAD 07722	2200 0 2200		*EXEMPT*			00	.00 .00 .00
9	6 9.01	4.721AC GREENWAY 4.7210	15C TOWNSHIP OF COLTS NECK 1 VETERANS WAY COLTS NECK, NJ CHERRY DRIVE 07722	84300 0 84300		*EXEMPT*			00	.00 .00 .00
10	6 9.02	1.729AC 2SB3G-9/5/4-CL 1.7290	2 WEBER, ASTRID & GARY, TRUSTEES 2 GAITWAY DRIVE COLTS NECK, NJ 2 GAITWAY DRIVE 07722	657300 795300 1452600		1452600			01	.00 17756.77 8878.39
11	6 9.03	1.683AC 1.6830	2 SANTOS, EMILIO JR & DEBORAH E 4 GAITWAY DRIVE COLTS NECK, NJ 4 GAITWAY DRIVE 07722	654200 899000 1553200		1553200			01	.00 16874.37 8437.19
12	6 9.04	1.278AC 1.2780	2 LEWICKI, MICHAEL J & JOANNE 2 CHERRY DRIVE COLTS NECK, NJ 2 CHERRY DRIVE 07722	625400 1147900 1773300	00105	1773300			02	.00 21986.17 10993.09
13	6 9.05	1.263AC 1.2630	2 MURCH, DAVID & TRACY 4 CHERRY DRIVE COLTS NECK, NJ 4 CHERRY DRIVE 07722	624200 665600 1289800		1289800			01	.00 15573.77 7786.89
14	6 9.06	1.263AC 1.2630	2 KOPKO, JON & MARY 5 DOGWOOD COURT COLTS NECK, NJ 5 DOGWOOD COURT 07722	624200 552000 1176200	07155	1176200			01	.00 14068.25 7034.13

6417000

0

6

7177300

13594300

9.06

1 L i n e	2 Block No. Lot No. Qualification Account No.	3 Land Dimensions Building Description Additional Lots Acreage	4 Owner's Name Address City State Property Location	5 Billing Code Zip Code	6 Land Improvement Total	7 Exemptions Cd. Amount	8 Net Taxable Value	9 Deduct. Cd.Quan.	10 Special Tax Codes	11 Num Units	12 DED AMT 2025 TAX 2026 1ST
1	6 9.07	1.263AC 1.2630	2	LARGEY, HENRY & KIMBERLY ANN 3 DOGWOOD COURT COLTS NECK, NJ 3 DOGWOOD COURT 07722	624200 591500 1215700		1215700			01	.00 14591.00 7295.50
2	6 9.08	1.263AC 1.2630	2	LEE, CHOONG NAM & JUNG HEE 1 DOGWOOD COURT COLTS NECK, NJ 1 DOGWOOD COURT 07722	628100 605300 1233400	02640	1233400			01	.00 14829.37 7414.69
3	6 9.09	1.263AC 1.2630	2	STROPOLI, ERIC & DANIELLE 6 CHERRY DRIVE COLTS NECK, NJ 6 CHERRY DRIVE 07722	628100 766100 1394200		1394200			01	.00 16944.07 8472.04
4	6 9.10	1.263AC 2SF2C 1.2630	2	DOUGHTY, ROBERT W & MYRA S 8 CHERRY DRIVE COLTS NECK, NJ 8 CHERRY DRIVE 07722	628100 678500 1306600		1306600			01	.00 15800.99 7900.50
5	6 9.11	1.263AC 1.2630	2	ABDELLATIF, MOHAMED & ELDARDIRY, ABEER 10 CHERRY DRIVE COLTS NECK, NJ 10 CHERRY DRIVE 07722	628100 763300 1391400		1391400			01	.00 16843.70 8421.85
6	6 9.12	1.573AC 1.5730	2	GOLDSTEIN, EDWARD J. 12 BIRCH LANE COLTS NECK, NJ 12 BIRCH LANE 07722	647300 600600 1247900		1247900			01	.00 15034.29 7517.15
7	6 9.13	1.366AC 1.3660	2	LIN, CHI-TO & SOU-LENG 14 BIRCH LANE COLTS NECK, NJ 14 BIRCH LANE 07722	630100 485200 1115300		1115300			01	.00 13265.30 6632.65
8	6 9.14	1.263AC 1.2630	2	ZIMMERMAN, DARREN A. & HYMAN, JENNIFER 16 BIRCH LANE COLTS NECK, NJ 16 BIRCH LANE 07722	624200 676500 1300700		1300700			01	.00 15720.14 7860.07
9	6 9.15	1.263AC 1.2630	2	CLARKE, BRIAN 18 BIRCH LANE COLTS NECK, NJ 18 BIRCH LANE 07722	628100 544900 1173000		1173000			01	.00 14027.82 7013.91
10	6 9.16	1.263AC 2SF2C 1.2630	2	LIU, ZHONG & YING LIN 20 BIRCH LANE COLTS NECK, NJ 20 BIRCH LANE 07722	471100 605500 1076600		1076600			01	.00 14832.16 7416.08
11	6 9.17	1.264AC 1.2640	2	KUMAR, KISLAY & TRIVEDI, SANGEETA 19 BIRCH LANE COLTS NECK, NJ 19 BIRCH LANE 07722	628100 928800 1556900		1556900			01	.00 19118.71 9559.36
12	6 9.18	1.263AC 1.2630	2	AVILA, ANGEL C. & AZUCENA H.F., TRUS 17 BIRCH LANE COLTS NECK, NJ 17 BIRCH LANE 07722	624200 567000 1191200	02640	1191200			01	.00 14266.20 7133.10
13	6 9.19	1.263AC 2SF3C 1.2630	2	DUARTE, CARLOS H & SANDRA LYNN 15 BIRCH LANE COLTS NECK, NJ 15 BIRCH LANE 07722	624200 990200 1614400		1614400			01	.00 19878.44 9939.22
14	6 9.20	1.263AC 1.2630	2	GALLICCHIO, NICHOLAS 11 BIRCH LANE COLTS NECK, NJ 11 BIRCH LANE 07722	628100 1259900 1888000		1888000			01	.00 23508.42 11754.21

8642000

0

6

10063300

18705300

9.20

1 L i n e	2 Block No. Lot No. Qualification Account No.	3 Land Dimensions Building Description Additional Lots Acreage Prop. Class	4 Owner's Name Address City State Property Location Billing Code Zip Code	5 Land Improvement Total	6 Exemptions Cd. Amount	7 Net Taxable Value	8 Deduct. Cd.Quan.	9 Special Tax Codes	10 Num Units	12 DED AMT 2025 TAX 2026 1ST
1	6 9.21	1.263AC 1.2630	2 MCGONNELL, PATRICK & DONNA 9 BIRCH LANE COLTS NECK, NJ 9 BIRCH LANE 07722	628100 778800 1406900		1406900			01	.00 17129.47 8564.74
2	6 9.22	1.276 AC 2SF2C 1.2760	2 CHRISTOFI, FLORA 7 BIRCH LANE COLTS NECK, NJ 7 BIRCH LANE 07722	628700 814000 1442700		1442700			01	.00 17604.83 8802.42
3	6 9.23	1.263AC 1.2630	2 BARRON, J & WOLK, L, CO-TRUSTEES 5 BIRCH LANE COLTS NECK, NJ 5 BIRCH LANE 07722	628100 601900 1230000		1230000	W 1 02		01	250.00 14534.76 7267.38
4	6 9.24	1.320AC 1.3200	2 ALLEGRO, JOSEPH V 3 BIRCH LANE COLTS NECK, NJ 3 BIRCH LANE 07722	631800 512700 1144500		1144500			01	.00 13652.84 6826.42
5	6 9.25	1.280AC 1.2800	2 DE BEUS, GERARD & PATRICIA T 1 BIRCH LANE COLTS NECK, NJ 1 BIRCH LANE 07722 01175	629400 1079400 1708800		1708800			01	.00 21133.04 10566.52
6	6 9.26	1.279AC 1.2790	2 PARDEE, DEREK & LINDA D 1 GAITWAY DRIVE COLTS NECK, NJ 1 GAITWAY DRIVE 07722 00085	629400 1122600 1752000		1752000			02	.00 21742.22 10871.11
7	6 9.27	14.535 AC GREEN WAY 14.5350	15C TOWNSHIP OF COLTS NECK 1 VETERANS WAY COLTS NECK, NJ N/S BIRCH LANE 07722	1450900 0 1450900		*EXEMPT*			00	.00 .00 .00
8	6 10	1 ACRE 1.0000	3A PANG, SARINA & BURT, JAMES 12 NAN-TONE COURT COLTS NECK, NJ 12 NAN-TONE COURT 07722 A-5	388000 589100 977100		977100			01	.00 13219.30 6609.65
9	6 10 QFARM	5.09 AC 5.0900	3B PANG, SARINA & BURT, JAMES 12 NAN-TONE COURT COLTS NECK, NJ 12 NAN-TONE COURT 07722 A-5	1500 0 1500		1500			00	.00 20.91 10.46
10	6 10.01	25 ACRES GREENWAY 25.0000	15C TOWNSHIP OF COLTS NECK 1 VETERANS WAY COLTS NECK, NJ BOUNDARY ROAD 07722	636700 0 636700		*EXEMPT*			00	.00 .00 .00
11	6 10.02	6 ACRES 6.0000	2 DAGOSTINO, RICHARD & DORA MALTEZ 8 NAN-TONE COURT COLTS NECK, NJ 8 NAN-TONE COURT 07722 A-5	578000 1114900 1692900		1692900			01	.00 22839.30 11419.65
12	6 10.03	6.10 ACRES 6.1000	2 MIDURA, DARREN & LISITSINA, ANNA 4 NAN-TONE COURT COLTS NECK, NJ 4 NAN-TONE COURT 07722 A-5	581800 830200 1412000		1412000			01	.00 17394.33 8697.17
13	6 10.04	6.07 ACRES 6.0700	2 ALARIO, FRANK C & NANCY 11 NAN-TONE COURT COLTS NECK, NJ 11 NAN-TONE COURT 07722 A-5	556400 609000 1165400		1165400			01	.00 16701.51 8350.76
14	6 10.05	1.27AC 1.2700	2 BRAUNSHTEYN, LEONID & ANYA & ALI, J 8 BERKLEY PLACE COLTS NECK, NJ 8 BERKLEY PLACE 07722 A1CL 3.07	588500 788800 1377300		1377300			01	.00 17878.05 8939.03

W01 250

6469700

0

6

8841400

15311100

10.05

1 L i n e	2 Block No. Lot No. Qualification Account No.	3 Land Dimensions Building Description Additional Lots Acreage Prop. Class	4 Owner's Name Address City State Property Location Billing Code Zip Code	5 Land Improvement Total	6 Exemptions Cd. Amount	7 Net Taxable Value	8 Deduct. Cd.Quan.	9 Special Tax Codes	10 Num Units	12 DED AMT 2025 TAX 2026 1ST
1	6 10.06	1.29AC 1.2900	2 10 BERKLEY, LLC 10 BERKLEY PLACE COLTS NECK, NJ 10 BERKLEY PLACE 07722	589500 1315600 1905100		1905100			01	.00 24874.54 12437.27
2	6 10.07	1.44AC 1.4400	2 LEONTARAKIS, GEORGE 11 BERKLEY PLACE COLTS NECK, NJ 11 BERKLEY PLACE 07722 3.07	593400 1319800 1913200		1913200			01	.00 26317.33 13158.67
3	6 10.08	1.31AC 1.3100	2 SCHOCH, DAVID S. & JEFFIFER 9 BERKLEY PLACE COLTS NECK, NJ 9 BERKLEY PLACE 07722 A-1	590500 1071200 1661700		1661700			01	.00 21646.03 10823.02
4	6 10.09	1.35AC 1.3500	2 STANOVITCH, IRINA 7 BERKELEY PLACE COLTS NECK, NJ 7 BERKLEY PLACE 07722	592500 1048600 1641100		1641100			01	.00 21371.41 10685.71
5	6 10.10	1.35 ACRE 1.3500	2 ORIOLO, PIETRO & STEFANIA 5 BERKLEY PLACE COLTS NECK, NJ 5 BERKLEY PLACE 07722 3.07	592500 1296300 1888800		1888800			01	.00 24655.68 12327.84
6	6 10.11	1.26 ACRES 1.2600	2 ERTURK, ATIL & YASEMIN 3 BERKLEY PLACE COLTS NECK, NJ 3 BERKLEY PLACE 07722 3.07	588000 1201900 1789900		1789900			01	.00 24609.68 12304.84
7	6 10.12	1.67AC 2SB3G11/5/3CL 1.6700	2 ROTH, GREG & LORI 1 BERKLEY PLACE COLTS NECK, NJ 1 BERKLEY PLACE 07722 3.07	608500 879200 1487700		1487700			01	.00 19326.42 9663.21
8	6 10.13	1.75AC 1.7500	2 HOZAYEN, OSAMA & MONA AWAD P.O. BOX 384 HOLMDEL, NJ 2 BERKLEY PLACE 07733	612500 1065700 1678200		1678200			01	.00 21849.56 10924.78
9	6 10.14	1.26AC 1.2600	2 STOUT, DOUGLAS & MARY 4 BERKLEY PLACE COLTS NECK, NJ 4 BERKLEY PLACE 07722	588000 787100 1375100		1375100			01	.00 17847.38 8923.69
10	6 10.15	1.26AC 1.2600	2 SPONDER, JEFFREY M & ANN-MARIE 6 BERKLEY PLACE COLTS NECK, NJ 6 BERKLEY PLACE 07722	588000 822400 1410400		1410400			01	.00 18315.77 9157.89
11	6 11	1 ACRE 1.0000	3A THE FIR FARM LLC PO BOX 25 COLTS NECK, NJ 166 HILLSDALE ROAD 07722	417500 504300 921800		921800			01	.00 12505.57 6252.79
12	6 11 QFARM	21.83 ACRE 21.8300	3B THE FIR FARM LLC PO BOX 25 COLTS NECK, NJ 166 HILLSDALE ROAD 07722	22700 0 22700		22700			00	.00 303.89 151.95
13	6 11.01	2.46 AC 2.4600	2 HALPERN, KAREN M 4 THUNDER LANE COLTS NECK, NJ 4 THUNDER LANE 07722	888600 1322500 2211100		2211100			01	.00 29014.72 14507.36
14	6 11.02	4.22 AC 4.2200	2 141 CRINE ROAD, CO. 141 CRINE ROAD COLTS NECK, NJ 141 CRINE ROAD 07722	567900 712300 1280200		1280200			02	.00 16608.12 8304.06

7840100

0

6

13346900

21187000

11.02

1 L i n e	2 Block No. Lot No. Qualification Account No.	3 Land Dimensions Building Description Additional Lots Acreage Prop. Class	4 Owner's Name Address City State Property Location Billing Code Zip Code	5 Land Improvement Total	6 Exemptions Cd. Amount	7 Net Taxable Value	8 Deduct. Cd.Quan.	9 Special Tax Codes	10 Num Units	12 DED AMT 2025 TAX 2026 1ST
1	6 11.03	2.03 AC 2SF3C 2.0300	2 AUBRY, WILLIAM & BARBARA 6 THUNDER LANE COLTS NECK, NJ 6 THUNDER LANE 07722	860000 685900 1545900		1545900			01	.00 20600.53 10300.27
2	6 11.04	2.14 ACRE 2.1400	2 HORKHEIMER, IAN & DASKALAKIS, NIKKI 3 THUNDER LANE COLTS NECK, NJ 3 THUNDER LANE 07722	867300 872300 1739600		1739600			01	.00 23164.10 11582.05
3	6 11.05	2.67 AC 2SF3C 2.6700	2 SCAFFIDI, JAMES & TAMMY 1 THUNDER LANE COLTS NECK, NJ 1 THUNDER LANE 07722	902600 946300 1848900		1848900			01	.00 25423.77 12711.89
4	6 13	5 ACRES 5.0000	2 BRAND, CHARLES S JR & PEGGY A 175 BOUNDARY ROAD COLTS NECK, NJ 175 BOUNDARY ROAD 07722	775000 517000 1292000		1292000			02	.00 16612.30 8306.15
5	6 14	79.03AC GREENWAY 79.0300	15C TOWNSHIP OF COLTS NECK 1 VETERANS WAY COLTS NECK, NJ BOUNDRY ROAD 07722	3133600 0 3133600		*EXEMPT*			00	.00 .00 .00
6	6 16	1 ACRE 1.0000	3A GIUNCO, JOHN A & JANET 150 HILLSDALE ROAD COLTS NECK, NJ 150 HILLSDALE ROAD 07722	572500 610200 1182700		1182700			02	.00 15308.91 7654.46
7	6 16 QFARM	6.5 ACRES 6.5000	3B GIUNCO, JOHN A & JANET 150 HILLSDALE ROAD COLTS NECK, NJ 150 HILLSDALE ROAD 07722	6200 0 6200		6200			00	.00 83.64 41.82
8	6 16.01	1 ACRES 1.0000	3A DUBEL, JOHN S & KAREN J PO BOX 535 COLTS NECK, NJ 142 HILLSDALE ROAD 07722	575000 1152400 1727400		1727400			02	.00 22527.04 11263.52
9	6 16.01 QFARM	5.69 ACRES 5.6900	3B DUBEL, JOHN S & KAREN J PO BOX 535 COLTS NECK, NJ 142 HILLSDALE ROAD 07722 A-1 3.07	1200 0 1200		1200				.00 15.33 7.67
10	6 17	.047AC .0470	15C TOWNSHIP OF COLTS NECK 1 VETERANS WAY COLTS NECK, NJ 1 HILLMONT TERR 07722	58000 0 58000		*EXEMPT*			00	.00 .00 .00
11	6 18	1.26AC 1.2600	2 GREEN, ROBYN P 3 HILLMONT TERRACE COLTS NECK, NJ 3 HILLMONT TERRACE 07722	628100 878800 1506900		1506900			01	.00 18456.56 9228.28
12	6 19	1.26AC 1.2600	2 ELLIS, JOHN E. & LORI A. 7 HILLMONT TERRACE COLTS NECK, NJ 7 HILLMONT TERRACE 07722	621300 404700 1026000		1026000			01	.00 12074.83 6037.42
13	6 20	1.26AC 1.2600	2 ZIMMS, HAROLD & DOROTHY 11 HILLMONT TERRACE COLTS NECK, NJ 11 HILLMONT TERRACE 07722 01175	628100 513400 1141500		1141500			01	.00 13611.02 6805.51
14	6 21	1.26 AC 1.2600	2 LIU, BING BING 15 HILLMONT TERRACE COLTS NECK, NJ 15 HILLMONT TERRACE 07722	628700 1468500 2097200		2097200			01	.00 27532.89 13766.45

7066000

0

6

8049500

15115500

21

1 L i n e	2 Block No. Lot No. Qualification Account No.	3 Land Dimensions Building Description Additional Lots Acreage	Prop. Class	4 Owner's Name Address City State Property Location	5 Billing Code Zip Code	Land Improvement Total	6 Exemptions Cd. Amount	7 Net Taxable Value	8 Deduct. Cd.Quan.	9 Special Tax Codes	10 Num Units	12 DED AMT 2025 TAX 2026 1ST
1	6 22	2.810AC 2.8100	15C	TOWNSHIP OF COLTS NECK 1 VETERANS WAY COLTS NECK, NJ 21 HILLMONT TERR	07722	143100 0 143100		*EXEMPT*			00	.00 .00 .00
2	6 23	1.26AC 1.2600	2	BUTTACAVOLI, BRETT THOMAS & IZABELA 24 HILLMONT TERRACE COLTS NECK, NJ 24 HILLMONT TERRACE	07722	626900 591900 1218800		1218800			01	.00 14635.61 7317.81
3	6 24	1.26AC 2SB3C-10/4/4CL 1.2600	2	JOHNSON, GARY & NANCY MANCINI 20 HILLMONT TERRACE COLTS NECK, NJ 20 HILLMONT TERRACE	07722	627500 1106700 1734200		1734200			01	.00 21304.50 10652.25
4	6 25	1.26AC 1.2600	2	MARTINELLI, JOSEPH J & ANN C 16 HILLMONT TERRACE COLTS NECK, NJ 16 HILLMONT TERRACE	05190 07722	628100 506600 1134700		1134700			01	.00 13521.80 6760.90
5	6 26	1.26AC 1.2600	15F	MCCOY, SHANNON & KARA 12 HILLMONT TERRACE COLTS NECK, NJ 12 HILLMONT TERRACE	07722	626900 285000 911900		*EXEMPT*			01	.00 .00 .00
6	6 27	3.038AC 3.0380	15C	TOWNSHIP OF COLTS NECK 1 VETERANS WAY COLTS NECK, NJ 10 HILLMONT TERR	07722	72900 0 72900		*EXEMPT*			00	.00 .00 .00
7	6 28	1.26AC 1.2600	2	BELL, MARILYN MERCER 8 HILLMONT TERRACE COLTS NECK, NJ 8 HILLMONT TERRACE	07722	624200 672600 1296800		1296800			01	.00 15667.17 7833.59
8	6 29	1.26AC 1.2600	2	CHAMAGUA-STROUGO, ROBERT&MAZZARELLA 4 HILLMONT TERRACE COLTS NECK, NJ 4 HILLMONT TERRACE	07722	618900 572400 1191300		1191300			01	.00 14264.80 7132.40
9	6 30	.376AC .3760	15C	TOWNSHIP OF COLTS NECK 1 VETERANS WAY COLTS NECK, NJ 2 HILLMONT TERR	07722	57200 0 57200		*EXEMPT*			00	.00 .00 .00
10	6.01 1	.757AC GREENWAY .7570	15C	TOWNSHIP OF COLTS NECK 1 VETERANS WAY COLTS NECK, NJ CHERRY DRIVE	07722	29900 0 29900		*EXEMPT*			00	.00 .00 .00
11	6.01 2	1.263AC 1.2630	2	COVALESKY, KELLY & JOHN, TRUSTEES 3 CHERRY DRIVE COLTS NECK, NJ 3 CHERRY DRIVE	07722	624200 686500 1310700		1310700			01	.00 15851.17 7925.59
12	6.01 3	1.263AC 1.2630	2	WILLIAMS, W. BRIAN & LISA A 5 CHERRY DRIVE COLTS NECK, NJ 5 CHERRY DRIVE	07722	624200 711300 1335500		1335500			01	.00 16180.16 8090.08
13	6.01 4	1.263AC 1.2630	2	ROTHROCK, CHARLES F III & DEBORAH A 7 CHERRY DRIVE COLTS NECK, NJ 7 CHERRY DRIVE	07722	624200 578200 1202400		1202400			01	.00 14415.35 7207.68
14	6.01 5	1.263AC 2SF 1.2630	2	RENNHACK, CATHERINE 10 BIRCH LANE COLTS NECK, NJ 10 BIRCH LANE	07722	624200 657600 1281800		1281800			01	.00 15469.22 7734.61

5622400

0

6.01

6083800

11706200

5

1 L i n e	2 Block No. Lot No. Qualification Account No.	3 Land Dimensions Building Description Additional Lots Acreage Prop. Class	4 Owner's Name Address City State Property Location Billing Code Zip Code	5 Land Improvement Total	6 Exemptions Cd. Amount	7 Net Taxable Value	8 Deduct. Cd.Quan.	9 Special Tax Codes	10 Num Units	12 DED AMT 2025 TAX 2026 1ST
1	6.01 6	1.266AC 1.2660	2 VERGA, BARBARA ANN 8 BIRCH LANE COLTS NECK, NJ 8 BIRCH LANE 07722	624800 715400 1340200		1340200			01	.00 16242.89 8121.45
2	6.01 7	1.335AC 1.3350	2 SARAPOCHILLO, ADRIANA & LAWRENCE 6 BIRCH LANE COLTS NECK, NJ 6 BIRCH LANE 07722	632500 768300 1400800		1400800			01	.00 17901.75 8950.88
3	6.01 8	1.268AC 1.2680	2 WESTENDORF, HORACE L JR 1 CHERRY DRIVE COLTS NECK, NJ 1 CHERRY DRIVE 07722 01175	628700 711300 1340000		1340000			02	.00 16258.22 8129.11
4	7 2	10.79AC GREENWAY 10.7900	15C TOWNSHIP OF COLTS NECK 1 VETERANS WAY COLTS NECK, NJ HILLSDALE ROAD 07722	186500 0 186500		*EXEMPT*			00	.00 .00 .00
5	7 2.01	2.02AC 2.0200	2 WALTER J. POKHIS, TRUSTEE 142 PROSPECT AVENUE SAUSALITO, CA 77 HILLSDALE ROAD 94965	521000 510300 1031300		1031300			01	.00 13191.42 6595.71
6	7 2.02	2.02AC 2.0200	2 FRANCO-AMEZQUITA, GERARDO & FRANCO, VIC 73 HILLSDALE ROAD COLTS NECK, NJ 73 HILLSDALE ROAD 07722	521000 421600 942600		942600			01	.00 12016.28 6008.14
7	7 2.12	1.97AC 1.9700	2 AMIN GOMAA TRUST 16 LONGVIEW DRIVE COLTS NECK, NJ 16 LONGVIEW DRIVE 07722	486300 481500 967800		967800			01	.00 12364.78 6182.39
8	7 2.13	1.26LAC .0000	2 PELLECCHIA, GREGG 12 LONGVIEW DRIVE COLTS NECK, NJ 12 LONGVIEW DRIVE 07722	609900 399400 1009300		1009300			01	.00 13452.10 6726.05
9	7 2.14	1.27AC 1.2700	2 LONG VIEW IRREVOCABLE TRUST 32 MEADOWVIEW DRIVE COLTS NECK, NJ 8 LONGVIEW DRIVE 07722	609900 636900 1246800		1246800			01	.00 15813.54 7906.77
10	7 2.15	1.27AC 1.2700	2 GRADY LIVING TRUST 7 LONGVIEW DRIVE COLTS NECK, NJ 7 LONGVIEW DRIVE 07722	609900 779500 1389400		1389400			01	.00 19174.47 9587.24
11	7 2.16	1.27AC 1.2700	2 COLLURA, PAUL & STEPHANIE 11 LONG VIEW DRIVE COLTS NECK, NJ 11 LONGVIEW DRIVE 07722	606400 580000 1186400		1186400			01	.00 15006.41 7503.21
12	7 2.17	1.265AC 1.2650	2 DEMIZIO, CRAIG & CLAUDINE 15 LONGVIEW DRIVE COLTS NECK, NJ 15 LONGVIEW DRIVE 07722	454800 423900 878700		878700			01	.00 11107.39 5553.70
13	7 2.18	1.26AC 1.2600	2 STAHL, STUART & REYES, LIBIA 19 LONGVIEW DRIVE COLTS NECK, NJ 19 LONGVIEW DRIVE 07722	457000 352200 809200		809200	V 1 02		01	250.00 8935.07 4467.54
14	7 2.19	1.273AC 1.2730	2 SCHULTE, THOMAS J & JULIANNE 23 HARTSHORN DRIVE COLTS NECK, NJ 23 HARTSHORN DRIVE 07722	609900 477600 1087500		1087500			01	.00 13703.02 6851.51

1 L i n e	2 Block No. Lot No. Qualification Account No.	3 Land Dimensions Building Description Additional Lots Acreage Prop. Class	4 Owner's Name Address City State Property Location Billing Code Zip Code	5 Land Improvement Total	6 Exemptions Cd. Amount	7 Net Taxable Value	8 Deduct. Cd.Quan.	9 Special Tax Codes	10 Num Units	12 DED AMT 2025 TAX 2026 1ST
1	7 2.20	1.267AC 1.2670	2 GOGANZER, LAURIE & AMY LEE 27 HARTSHORN DRIVE COLTS NECK, NJ 27 HARTSHORN DRIVE 07722	548900 623400 1172300		1172300			01	.00 14900.47 7450.24
2	7 2.21	1.260AC .0000	2 LAO, JASON & TRACY 31 HARTSHORN DRIVE COLTS NECK, NJ 31 HARTSHORN DRIVE 07722	548400 617300 1165700		1165700			01	.00 14811.25 7405.63
3	7 2.22	1.61 ACRES 1.6100	2 SACK, JULIAN F 63 HILLSDALE ROAD COLTS NECK, NJ 63 HILLSDALE ROAD 07722	468100 355700 823800		823800			01	.00 10782.59 5391.30
4	7 3	2AC 2.0000	3A GIUNCO, JOHN A & JANET 99 CRINE ROAD COLTS NECK, NJ 99 CRINE ROAD 07722	423000 2166000 2589000		2589000			04	.00 36089.27 18044.64
5	7 3 QFARM	54.52 ACRES 54.5200	3B GIUNCO, JOHN A & JANET 99 CRINE ROAD COLTS NECK, NJ 99 CRINE ROAD 07722 AG 3.07	56700 0 56700		56700			00	.00 759.73 379.87
6	7 3.01	39.119AC 39.1190	15C TOWNSHIP OF COLTS NECK 1 VETERANS WAY COLTS NECK, NJ 181 CRINE ROAD 07722	2328500 0 2328500		*EXEMPT*			00	.00 .00 .00
7	7 4	2 ACRE 2.0000	3A ABREU, JORGELINA 69 ALLISON DRIVE SAYREVILLE, NJ 14 COLTS GAIT LANE 08872 AG 3	490000 400000 890000		890000 *PARTIAL*			01	.00 10733.80 5366.90
8	7 4 QFARM	8 ACRE 8.0000	3B ABREU, JORGELINA 69 ALLISON DRIVE SAYREVILLE, NJ 14 COLTS GAIT LANE 08872	8300 0 8300		8300			00	.00 111.52 55.76
9	7 4.01	6.65 ACRES 6.6500	2 MUSCIO, ROBERT 229 BOARDWALK POINT PLEASANT, NJ 63 CRINE ROAD 08742	524400 2024000 2548400		2548400			03	.00 33046.16 16523.08
10	7 4.02	6.118 ACRE 6.1180	2 3 COLTS GAIT LANE, LLC 3 COLTS GAIT LANE COLTS NECK, NJ 3 COLTS GAIT LANE 07722	678600 2261900 2940500		2940500			02	.00 34943.40 17471.70
11	7 4.03	6.11 ACRES 6.1100	2 BYM, LLC 7 COLTS GAIT LANE COLTS NECK, NJ 7 COLTS GAIT LANE 07722	675000 1858600 2533600		2533600			01	.00 33094.95 16547.48
12	7 4.04	8.18 ACRES 8.1800	2 GARIPALLI, LAXIPATHI & LAKSHMI 11 COLTS GAIT LANE COLTS NECK, NJ 11 COLTS GAIT LANE 07722	576100 1624700 2200800		2200800			01	.00 29569.53 14784.77
13	7 4.05	6.499 6.4990	2 MUGHAL, MOHAMMED ASIF & SAMINA 15 COLTS GAIT LANE COLTS NECK, NJ 15 COLTS GAIT LANE 07722	677900 1281700 1959600		1959600			01	.00 24188.69 12094.35
14	7 4.07	6.04 ACRES 6.0400	2 PATEL, MAYUR V & VYAS, HEMA 10 COLTS GAIT LANE COLTS NECK, NJ 10 COLTS GAIT LANE 07722	671800 1370000 2041800		2041800			01	.00 25294.13 12647.07

6347200

0

7

14583300

20930500

4.07

1 L i n e	2 Block No. Lot No. Qualification Account No.	3 Land Dimensions Building Description Additional Lots Acreage Prop. Class	4 Owner's Name Address City State Property Location Billing Code Zip Code	5 Land Improvement Total	6 Exemptions Cd. Amount	7 Net Taxable Value	8 Deduct. Cd.Quan.	9 Special Tax Codes	10 Num Units	12 DED AMT 2025 TAX 2026 1ST
1	7 4.08	8.331 ACRE 8.3310	2 BUTTERFLY HOUSE, LLC 92 RIVER ROAD SUMIT, NJ 7 PACER COURT 07901	774900 1631300 2406200		2406200			01	.00 29876.21 14938.11
2	7 4.09	7.28 ACRES 7.2800	2 KATES, ERIC & SHARI 10 PACER COURT COLTS NECK, NJ 10 PACER COURT 07722	727600 1505400 2233000		2233000			01	.00 27693.20 13846.60
3	7 4.10	5.212AC 2SB 5.2120	2 TOOLAN, BRIAN J 6 PACER COURT COLTS NECK, NJ 6 PACER COURT 07722	622700 2375600 2998300		2998300			01	.00 37401.02 18700.51
4	7 4.11	5.182AC 5.1820	2 STRINGER, DAVID PASCHAL 2 PACER COURT COLTS NECK, NJ 2 PACER COURT 07722	633100 2209200 2842300		2842300			01	.00 35342.08 17671.04
5	7 4.12	6.04 ACRES 2SB3C 6.0400	2 RIBELLINO, JOSEPHINE 2 COLTS GAIT LANE COLTS NECK, NJ 2 COLTS GAIT LANE 07722	671800 1486000 2157800		2157800			01	.00 26392.60 13196.30
6	7 4.13	11.349 ACRE 11.3490	1 PARMAR, PARMJIT 19 COLTS GAIT LANE COLTS NECK, NJ 18 COLTS GAIT LANE 07722	910300 0 910300		910300			00	.00 9714.79 4857.40
7	7 4.14	22.36 ACRES 22.3600	2 PARMAR, PARMJIT 19 COLTS GAIT LANE COLTS NECK, NJ 19 COLTS GAIT LANE 07722 AG 3	1016900 8549000 9565900		9565900			03	.00 131388.68 65694.34
8	7 5	1.9 ACRES 1.9000	2 BURLEW, RUSSELL J & MICHELE T 175 HILLSDALE ROAD COLTS NECK, NJ 175 HILLSDALE ROAD 07722 02760	515000 283300 798300		798300			01	.00 10098.14 5049.07
9	7 7	2 ACRE 2.0000	3A ZIMMERER FARM LLC % ZIMMERER, HANS 139 PARK ROAD FAIR HAVEN, NJ 7 LAREDO DRIVE 07704	398500 1026600 1425100		1425100			04	.00 17793.02 8896.51
10	7 7 QFARM	28.55 ACRE 28.5500	3B ZIMMERER FARM LLC % ZIMMERER, HANS 139 PARK ROAD FAIR HAVEN, NJ 7 LAREDO DRIVE 07704	28400 0 28400		28400			00	.00 380.56 190.28
11	7 7.01 QFARM	11.0 ACRES 11.0000	3B FOLGORE, JOSEPH L & SANDRA 5 KINGS COURT MARLBORO, NJ 55 CRINE ROAD 07746	10400 0 10400		10400			00	.00 139.40 69.70
12	7 7.02	5.89AC 5.8900	2 MCBAIN, ANNE P.O. BOX 1207 NEPTUNE, NJ 2 LAREDO DRIVE 07754	651800 1544800 2196600		2196600			03	.00 26966.93 13483.47
13	7 7.03	1.8 ACRES 1.8000	3A BIG BROOK FARM, LLC 73 CONOVER ROAD COLTS NECK, NJ 73 CONOVER ROAD 07722 AG	333900 359500 693400		693400			03	.00 8082.41 4041.21
14	7 7.03 QFARM	5.76 ACRES 5.7600	3B BIG BROOK FARM, LLC 73 CONOVER ROAD COLTS NECK, NJ 73 CONOVER ROAD 07722 AG	6000 0 6000		6000			00	.00 80.85 40.43

7301300

0

7

20970700

28272000

7.03

1 L i n e	2 Block No. Lot No. Qualification Account No.	3 Land Dimensions Building Description Additional Lots Acreage Prop. Class	4 Owner's Name Address City State Property Location Billing Code Zip Code	5 Land Improvement Total	6 Exemptions Cd. Amount	7 Net Taxable Value	8 Deduct. Cd.Quan.	9 Special Tax Codes	10 Num Units	12 DED AMT 2025 TAX 2026 1ST
1	7 7.04	13.04 ACRES 13.0400	2 LONGOBARDI, RAYMOND P & ROSANNE K 1 JUNIPER PLACE COLTS NECK, NJ 1 JUNIPER PLACE 07722	740100 1293600 2033700		2033700			02	.00 24965.15 12482.58
2	7 7.05	1 ACRE 1.0000	3A FIORE, PETER & ANDREA 17 COLTS GAIT LANE COLTS NECK, NJ 17 COLTS GAIT LANE 07722 AG	484400 321700 806100		806100			01	.00 10404.82 5202.41
3	7 7.05 QFARM	12.53 ACRE 12.5300	3B FIORE, PETER & ANDREA 17 COLTS GAIT LANE COLTS NECK, NJ 17 COLTS GAIT LANE 07722 AG	9000 0 9000		9000			00	.00 121.28 60.64
4	7 7.06	4.62AC 4.6200	2 DIP, DAIRON 4 LAREDO DRIVE COLTS NECK, NJ 4 LAREDO DRIVE 07722 03	589000 2322800 2911800		2911800			01	.00 37028.82 18514.41
5	7 7.07	3.67AC 2SB 3.6700	2 FELDMAN, DARLENE S 6 LAREDO DRIVE COLTS NECK, NJ 6 LAREDO DRIVE 07722	565200 1678800 2244000		2244000			01	.00 27712.72 13856.36
6	7 7.08	4.01AC 4.0100	2 PAPALOANNOU, JOHN & JOY 5 LAREDO DRIVE COLTS NECK, NJ 5 LAREDO DRIVE 07722	580500 1949800 2530300		2530300			01	.00 31395.67 15697.84
7	7 7.09	4.12AC 2SB4C15/5/6CL 4.1200	2 GUALARIO, MICHAEL 3 LAREDO DRIVE COLTS NECK, NJ 3 LAREDO DRIVE 07722	585400 1699600 2285000		2285000			01	.00 28214.56 14107.28
8	7 7.10	5.01 ACRES 5.0100	2 KAILA, SUKHWINDER & KAMALJIT 1 LAREDO DRIVE COLTS NECK, NJ 1 LAREDO DRIVE 07722	614200 2712000 3326200		3326200			01	.00 41654.11 20827.06
9	7 7.11	9.54 ACRES 9.5400	3B FOLGORE, JOSEPH L & SANDRA 5 KINGS COURT MARLBORO, NJ 49 CRINE ROAD 07746 AG 3	9900 0 9900		9900			00	.00 132.43 66.22
10	7 8	140AC 140.0000	15C TOWNSHIP OF COLTS NECK 1 VETERANS WAY COLTS NECK, NJ 88 HILLSDALE ROAD 07722	3795000 0 3795000		*EXEMPT*			00	.00 .00 .00
11	7.01 1	.0000	2 BENBENEK, GLENN 58 CLOVER HILL ROAD COLTS NECK, NJ 58 CLOVER HILL ROAD 07722 01175	591200 354000 945200		945200			01	.00 12452.60 6226.30
12	7.01 2	.0000	2 RIZZUTI, PHILLIP & ELENA 56 CLOVER HILL ROAD COLTS NECK, NJ 56 CLOVER HILL ROAD 07722	595000 539000 1134000		1134000			01	.00 15301.94 7650.97
13	7.01 3	1.03 ACRES 1.0300	2 RESH, DORIS P 54 CLOVER HILL ROAD COLTS NECK, NJ 54 CLOVER HILL ROAD 07722	537000 312900 849900		849900			01	.00 11203.58 5601.79
14	7.01 4	.0000	2 TREACY, THOMAS & NOBLE, JENNIFER 50 CLOVER HILL ROAD COLTS NECK, NJ 50 CLOVER HILL ROAD 07722	592300 300600 892900		892900			01	.00 11079.51 5539.76

6493200

0

7.01

13484800

19978000

4

1 L i n e	2 Block No. Lot No. Qualification Account No.	3 Land Dimensions Building Description Additional Lots Acreage Prop. Class	4 Owner's Name Address City State Property Location Billing Code Zip Code	5 Land Improvement Total	6 Exemptions Cd. Amount	7 Net Taxable Value	8 Deduct. Cd.Quan.	9 Special Tax Codes	10 Num Units	12 DED AMT 2025 TAX 2026 1ST
1	7.01 5	1.040 ACRES 1.0400	2 BISCHOFF, WAYNE 6 LOCUST PLACE COLTS NECK, NJ 6 LOCUST PLACE 07722	597200 387800 985000		985000			01	.00 13102.21 6551.11
2	7.01 6	.95 ACRES .9500	2 KENNY, PETER J & KATHLEEN M 2 LOCUST PLACE COLTS NECK, NJ 2 LOCUST PLACE 07722	592300 508500 1100800		1100800			01	.00 14794.52 7397.26
3	7.01 7	.0000	2 HEISMANN, FRED L & MUJIBUN KAHN 3 MAPLE DRIVE COLTS NECK, NJ 3 MAPLE DRIVE 07722	597800 353200 951000		951000			01	.00 11862.94 5931.47
4	7.02 1	1.10 ACRES 1.1000	2 VIANI, FRANK & LISA 44 CLOVER HILL ROAD COLTS NECK, NJ 44 CLOVER HILL ROAD 07722	600500 365000 965500		965500			01	.00 13790.84 6895.42
5	7.02 2	1.07 ACRES 1.0700	2 SCHMOCKER, KRISTINE & WILLIAM 4 TULIP LANE COLTS NECK, NJ 4 TULIP LANE 07722	598900 276300 875200		875200			01	.00 11338.80 5669.40
6	7.02 3	.0000	2 MOLLEMA, DOUGLAS R & DIANA E 8 TULIP LANE COLTS NECK, NJ 8 TULIP LANE 07722	588400 331700 920100		920100	V 1 02		01	250.00 12302.97 6151.49
7	7.02 4	.0000	2 AANENSEN, MATTHEW & ROSE 12 TULIP LANE COLTS NECK, NJ 12 TULIP LANE 07722	593900 790200 1384100		1384100			01	.00 17597.86 8798.93
8	7.02 5	.94 ACRES .9400	2 CIOFFI, JOSEPH & FRANCINE 16 TULIP LANE COLTS NECK, NJ 16 TULIP LANE 07722	591700 683300 1275000		1275000			01	.00 17606.22 8803.11
9	7.02 6	.0000	2 MAKRINOS, DEMI 20 TULIP LANE COLTS NECK, NJ 20 TULIP LANE 07722	589500 411700 1001200	01175	1001200			01	.00 13293.18 6646.59
10	7.02 7	.92 ACRES .9200	2 REAGAN, JOHN JR & SHARON M 24 TULIP LANE COLTS NECK, NJ 24 TULIP LANE 07722	590600 435900 1026500		1026500			01	.00 12847.10 6423.55
11	7.02 8	.0000	2 TULIP REALTY TRUST 28 TULIP LANE COLTS NECK, NJ 28 TULIP LANE 07722	591200 608500 1199700		1199700			01	.00 15144.42 7572.21
12	7.02 9	.93 ACRES .9300	2 32 TULIP LANE, CO. 32 TULIP LANE COLTS NECK, NJ 32 TULIP LANE 07722	591200 398100 989300		989300			01	.00 13111.96 6555.98
13	7.02 10	.0000	2 WHITE, DANIEL M 36 TULIP LANE COLTS NECK, NJ 36 TULIP LANE 07722	591700 313800 905500		905500			01	.00 11875.49 5937.75
14	7.02 11	.0000	2 ENGELMAN, PETER 40 TULIP LANE COLTS NECK, NJ 40 TULIP LANE 07722	600000 400000 1000000	01175	1000000			01	.00 12518.12 6259.06

1 L i n e	2 Block No. Lot No. Qualification Account No.	3 Land Dimensions Building Description Additional Lots Acreage Prop. Class	4 Owner's Name Address City State Property Location Billing Code Zip Code	5 Land Improvement Total	6 Exemptions Cd. Amount	7 Net Taxable Value	8 Deduct. Cd.Quan.	9 Special Tax Codes	10 Num Units	12 DED AMT 2025 TAX 2026 1ST
1	7.02 12	1.300 ACRES 1.3000	2 CORSI, GEORGE & EILEEN 44 TULIP LANE COLTS NECK, NJ 44 TULIP LANE 07722	611500 418000 1029500		1029500			01	.00 12939.11 6469.56
2	7.02 13	1.53 ACRES 1.5300	2 MAGUIRE, JOHN A IV & LAURA 48 TULIP LANE COLTS NECK, NJ 48 TULIP LANE 07722	624200 445800 1070000		1070000			01	.00 13506.47 6753.24
3	7.02 14	.95 ACRES .9500	2 CAPPELLINI, GIOVANNI & LANI 52 TULIP LANE COLTS NECK, NJ 52 TULIP LANE 07722	592300 608000 1200300		1200300			01	.00 16359.98 8179.99
4	7.02 15	.93 ACRE .9300	2 HERING, ROBERT J & MARIE 56 TULIP LANE COLTS NECK, NJ 56 TULIP LANE 07722	591200 349000 940200		940200			01	.00 12401.02 6200.51
5	7.02 16	.97 ACRES .9700	2 POLGAR, ROBERT I & PATRICIA E 60 TULIP LANE COLTS NECK, NJ 60 TULIP LANE 07722	593400 488400 1081800		1081800	V 1 01		01	250.00 13335.92 6667.96
6	7.02 17	.94 ACRES .9400	2 CARLETTA, DENNIS CHARLES JR & AUDRA 64 TULIP LANE COLTS NECK, NJ 64 TULIP LANE 07722	591700 600600 1192300		1192300	V 1 01		01	250.00 14798.23 7399.12
7	7.02 18	.99 ACRES .9900	2 FILE, ALLISON & SOVEROW, CHRISTOPHER 68 TULIP LANE COLTS NECK, NJ 68 TULIP LANE 07722	594500 591700 1186200		1186200			01	.00 14974.35 7487.18
8	7.02 19	1.50 ACRES 1.5000	2 HEIDELBERG, JAY 3 EAST LARCHMONT DRIVE COLTS NECK, NJ 3 EAST LARCHMONT DRIVE 07722	622500 187500 810000		810000			01	.00 10117.65 5058.83
9	7.02 20	1.59 ACRES 1.5900	2 YODAKIS, ALBERT D & JANEEN 23 WEST LARCHMONT DRIVE COLTS NECK, NJ 23 WEST LARCHMONT DRIVE 07722	627500 282100 909600		909600			01	.00 11938.22 5969.11
10	7.02 21	1.32 ACRES 1.3200	2 PIERRO, PAUL & KATHLEEN & JOLLY, CAROL, L 27 WEST LARCHMONT DRIVE COLTS NECK, NJ 27 WEST LARCHMONT DRIVE 07722	609000 284900 893900		893900			01	.00 11695.66 5847.83
11	7.02 22	1.010 ACRES 1.0100	2 REMALEY, STEPHEN & DONNA 31 WEST LARCHMONT DRIVE COLTS NECK, NJ 31 WEST LARCHMONT DRIVE 07722	595600 284400 880000		880000			01	.00 12267.20 6133.60
12	7.02 23	.98 ACRES .9800	2 SANTORO, MARIO A. & ANNA MARIA 35 WEST LARCHMONT DRIVE COLTS NECK, NJ 35 WEST LARCHMONT DRIVE 07722	443400 279600 723000		723000			01	.00 9557.26 4778.63
13	7.02 24	1.15 ACRES 1.1500	2 AMANN, ROSS & MARGARET 39 WEST LARCHMONT DRIVE COLTS NECK, NJ 39 WEST LARCHMONT DRIVE 07722	603300 222500 825800		825800			01	.00 11050.24 5525.12
14	7.02 25	.0000	2 SMYTH, JAMES DESMOND & CATHERINE H 43 WEST LARCHMONT DRIVE COLTS NECK, NJ 43 WEST LARCHMONT DRIVE 07722	626200 372200 998400		998400			01	.00 13277.85 6638.93

1 L i n e	2 Block No. Lot No. Qualification Account No.	3 Land Dimensions Building Description Additional Lots Acreage Prop. Class	4 Owner's Name Address City State Property Location Billing Code Zip Code	5 Land Improvement Total	6 Exemptions Cd. Amount	7 Net Taxable Value	8 Deduct. Cd.Quan.	9 Special Tax Codes	10 Num Units	12 DED AMT 2025 TAX 2026 1ST
1	7.02 26	1.81 ACRES 1.8100	2 AVRAMENKO, ALEXANDER & VULPIS, GABR 47 WEST LARCHMONT DRIVE COLTS NECK, NJ 47 WEST LARCHMONT DRIVE 07722	639600 316900 956500		956500			01	.00 13333.61 6666.81
2	7.02 27	1.86 ACRE 1.8600	2 SULLIVAN, BRIAN 51 WEST LARCHMONT DRIVE COLTS NECK, NJ 51 WEST LARCHMONT DRIVE 07722 A-2 2.03	637200 357800 995000		995000			01	.00 13241.61 6620.81
3	7.02 28	3.62 ACRES 3.6200	2 TAUB, JASON & ASHLEY 1 HOMELANDS DRIVE COLTS NECK, NJ 1 HOMELANDS DRIVE 07722	619800 483200 1103000		1103000			01	.00 15159.75 7579.88
4	7.02 29	.0000	2 BELTON, MARY M. & RUSSO, MARY 2 HOMELANDS DRIVE COLTS NECK, NJ 2 HOMELANDS DRIVE 07722	590600 478200 1068800		1068800			01	.00 13407.49 6703.75
5	7.02 30	.0000	2 MASTEJ, STEPHEN A & MARCI L 3 HOMELANDS DRIVE COLTS NECK, NJ 3 HOMELANDS DRIVE 07722	590600 439700 1030300		1030300			01	.00 12897.29 6448.65
6	7.02 31	.92 ACRES .9200	2 BARA, ROBERT J & YOSHIKO YAMADA 4 HOMELANDS DRIVE COLTS NECK, NJ 4 HOMELANDS DRIVE 07722	590600 296100 886700		886700			01	.00 11514.44 5757.22
7	7.02 32	2 ACRES 2STC5G12/4/5CL 2.0000	2 PAULUS, DANIEL GREGORY & IRENE PAULA 40 CLOVER HILL ROAD COLTS NECK, NJ 40 CLOVER HILL ROAD 07722	520000 1275100 1795100		1795100			01	.00 23520.96 11760.48
8	7.02 33	6.410 ACRES GREENWAY 6.4100	15C TOWNSHIP OF COLTS NECK 1 VETERANS WAY COLTS NECK, NJ MALVERN COURT 07722	207300 0 207300		*EXEMPT*			00	.00 .00 .00
9	7.02 34	9.56AC GREENWAY 9.5600	15C TOWNSHIP OF COLTS NECK 1 VETERANS WAY COLTS NECK, NJ CLOVER HILL ROAD 07722	187300 0 187300		*EXEMPT*			00	.00 .00 .00
10	7.02 34.02	1.32 AC 2SF 1.3200	2 SOLIMAN, JOHN & MEGAN 1 WARRENTON LANE COLTS NECK, NJ 1 WARRENTON LANE 07722	582700 1140000 1722700		1722700			01	.00 22121.39 11060.70
11	7.02 34.03	1.4 AC 2SF 1.4000	2 LIVOTI, PHILIP & JAMIE 3 WARRENTON LANE COLTS NECK, NJ 3 WARRENTON LANE 07722	585900 982700 1568600		1568600			01	.00 21248.74 10624.37
12	7.02 34.04	1.295 AC 2SF 1.2950	2 KOTHARI, SUBHASH & ANITA 5 WARRENTON LANE COLTS NECK, NJ 5 WARRENTON LANE 07722 01175	584200 1167500 1751700		1751700			01	.00 22508.92 11254.46
13	7.02 34.05	1.317 AC 2SF2C 1.3170	2 WEADOCK, SHAWN & MICHELLE 7 WARRENTON LANE COLTS NECK, NJ 7 WARRENTON LANE 07722	585400 1207200 1792600		1792600			01	.00 23051.18 11525.59
14	7.02 34.06	1.265 AC 2SF3C 1.2650	2 CLARK, GEORGE JR & SHERYL L 9 WARRENTON LANE COLTS NECK, NJ 9 WARRENTON LANE 07722	582900 775900 1358800		1358800			01	.00 17296.75 8648.38

7109500

0

7.02

8920300

16029800

34.06

1 L i n e	2 Block No. Lot No. Qualification Account No.	3 Land Dimensions Building Description Additional Lots Acreage Prop. Class	4 Owner's Name Address City State Property Location Billing Code Zip Code	5 Land Improvement Total	6 Exemptions Cd. Amount	7 Net Taxable Value	8 Deduct. Cd.Quan.	9 Special Tax Codes	10 Num Units	12 DED AMT 2025 TAX 2026 1ST
1	7.02 34.07	1.386 AC 2SF 1.3860	2 PESCE, FRANK & DESIRAE E 11 WARRENTON LANE COLTS NECK, NJ 11 WARRENTON LANE 07722	588400 1185200 1773600		1773600			01	.00 22800.26 11400.13
2	7.02 34.08	1.327 AC 1.3270	2 RAMOVIC, VESEL & HIDAJETE 10 WARRENTON LANE COLTS NECK, NJ 10 WARRENTON LANE 07722	585900 1337000 1922900		1922900			01	.00 24378.27 12189.14
3	7.02 34.09	1.360 AC 1.3600	2 POKUS, MARYANN C 8 WARRENTON LANE COLTS NECK, NJ 8 WARRENTON LANE 07722	587100 1078000 1665100		1665100			02	.00 22777.96 11388.98
4	7.02 34.10	1.293 AC 1.2930	2 BRANCA, MICHAEL & JULIANA 6 WARRENTON LANE COLTS NECK, NJ 6 WARRENTON LANE 07722	584200 1130900 1715100		1715100			01	.00 23316.04 11658.02
5	7.02 34.11	1.26 ACRES 1.2600	2 SCHANZER, ANDRIA 4 WARRENTON LANE COLTS NECK, NJ 4 WARRENTON LANE 07722	582900 1002200 1585100		1585100			01	.00 20298.03 10149.02
6	7.02 34.12	1.46 AC 1.4600	2 MALINOWSKI, RICHARD E 2 WARRENTON LANE COLTS NECK, NJ 2 WARRENTON LANE 07722	588300 1199300 1787600		1787600			01	.00 20105.66 10052.83
7	7.02 35.01	3.278 ACRES 3.2780	2 MARZO, PATRICK & GINA 2 DUCHESS COURT COLTS NECK, NJ 2 DUCHESS COURT 07722 A-1 1.01	1119600 2288100 3407700		3407700				.00 42458.46 21229.23
8	7.02 35.02	4.055 ACRES 4.0550	2 NAG, DEBASHIS & MONA 3 DUCHESS COURT COLTS NECK, NJ 3 DUCHESS COURT 07722 A-1 1.01	1097300 2048100 3145400		3145400				.00 39313.59 19656.80
9	7.02 35.03	3.625 ACRES 3.6250	2 THE ADINA R CALE REVOCABLE TRUST 1 DUCHESS COURT COLTS NECK, NJ 1 DUCHESS COURT 07722 A-1 1.01	1047600 2234200 3281800		3281800				.00 41089.54 20544.77
10	7.02 35.04	2.149 ACRES 2.1490	2 SIMON, DAVID & ANDREA 2 PREAKNESS WAY COLTS NECK, NJ 2 PREAKNESS WAY 07722 A-1 1.01	975100 2555900 3531000		3531000				.00 44187.01 22093.51
11	7.02 35.05	3.468 ACRES 3.4680	2 COHEN, ROSS & LAUREN 3 PREAKNESS WAY COLTS NECK, NJ 3 PREAKNESS WAY 07722 A-1 1.01	1143900 2728500 3872400		3872400				.00 48636.66 24318.33
12	7.02 35.06	2.038 ACRES 2.0380	2 MELA, ROBERT & KLOBUCISTA, LEILA 1 PREAKNESS WAY COLTS NECK, NJ 1 PREAKNESS WAY 07722 A-1 1.01	961000 2894300 3855300		3855300				.00 42893.38 21446.69
13	7.02 35.07	2.359 ACRES 2.3590	2 ALDRIDGE, COLIN W & LAUREN L 32 CLOVER HILL ROAD COLTS NECK, NJ 32 CLOVER HILL ROAD 07722	773300 1462000 2235300		2235300			03	.00 27999.88 13999.94
14	7.02 36	1.270 ACRES 1.2700	2 LIGUORI, CARL & ANGELA 3 MALVERN COURT COLTS NECK, NJ 3 MALVERN COURT 07722 01175	702600 306100 1008700		1008700			01	.00 11914.52 5957.26

11337200

0

7.02

23449800

34787000

36

1 L i n e	2 Block No. Lot No. Qualification Account No.	3 Land Dimensions Building Description Additional Lots Acreage Prop. Class	4 Owner's Name Address City State Property Location Billing Code Zip Code	5 Land Improvement Total	6 Exemptions Cd. Amount	7 Net Taxable Value	8 Deduct. Cd.Quan.	9 Special Tax Codes	10 Num Units	12 DED AMT 2025 TAX 2026 1ST
1	7.02 37	1.28 ACRES 1.2800	2 MEARES, ELBERT C & JOAN L 7 MALVERN COURT COLTS NECK, NJ 7 MALVERN COURT 07722	703200 455800 1159000		1159000	V 1 02		01	250.00 13655.15 6827.58
2	7.02 38	.0000	2 SANDOZ, JAMES D & SUSAN P 11 MALVERN COURT COLTS NECK, NJ 11 MALVERN COURT 07722	703900 542800 1246700		1246700			02	.00 15066.35 7533.18
3	7.02 39	1.29 ACRES 1.2900	2 BENNETT, CHAD & BOCCHIERI-BENNETT, L 12 MALVERN COURT COLTS NECK, NJ 12 MALVERN COURT 07722	703900 701000 1404900		1404900			01	.00 17162.93 8581.47
4	7.02 40	1.38 ACRES 1.3800	2 FRANCHINA, DENISE 8 MALVERN COURT COLTS NECK, NJ 8 MALVERN COURT 07722	709700 522500 1232200		1232200			01	.00 14860.04 7430.02
5	7.02 41	2.80 ACRES 35 2.8000	2 HAUCK, GEORGE & LAURA 4 MALVERN COURT COLTS NECK, NJ 4 MALVERN COURT 07722	703900 452800 1156700		1156700			01	.00 13871.69 6935.85
6	7.02 42	.62AC .6200	15C TOWNSHIP OF COLTS NECK 1 VETERANS WAY COLTS NECK, NJ 2 MALVERN COURT 07722	33000 0 33000		*EXEMPT*			00	.00 .00 .00
7	7.02 43	.62AC .6200	15C TOWNSHIP OF COLTS NECK 1 VETERANS WAY COLTS NECK, NJ 1 MALVERN COURT 07722	33000 0 33000		*EXEMPT*			00	.00 .00 .00
8	7.03 1	1.10 ACRES 1.1000	2 SHEEHY, BRIAN J 5 LOCUST PLACE COLTS NECK, NJ 5 LOCUST PLACE 07722	600500 341700 942200		942200			01	.00 12423.33 6211.67
9	7.03 2	1.09 ACRES 1.0900	2 CLANCY, ALAN & MARY JULITTA 11 TULIP LANE COLTS NECK, NJ 11 TULIP LANE 07722	600000 370100 970100		970100			01	.00 12122.22 6061.11
10	7.03 3	.98 ACRES .9800	2 DWYER, OWEN G - TRUST 17 TULIP LANE COLTS NECK, NJ 17 TULIP LANE 07722 02134	593900 339400 933300		933300			01	.00 12228.17 6114.09
11	7.03 4	.90 ACRES .9000	2 STANKE, GARY & SESELY, AMANDA 21 TULIP LANE COLTS NECK, NJ 21 TULIP LANE 07722	589500 230100 819600		819600			01	.00 10573.49 5286.75
12	7.03 5	.91 ACRES .9100	2 GENEVE, MARIO C. & MEREDITH P 25 TULIP LANE COLTS NECK, NJ 25 TULIP LANE 07722	590100 411800 1001900		1001900			01	.00 13337.79 6668.90
13	7.03 6	.92 ACRES .9200	2 BUJNOWSKI, TIMOTHY & SUSAN 29 TULIP LANE COLTS NECK, NJ 29 TULIP LANE 07722	590600 586600 1177200		1177200			01	.00 15610.01 7805.01
14	7.03 7	.92 ACRES .9200	2 O'ROURKE, KATHLEEN 33 TULIP LANE COLTS NECK, NJ 33 TULIP LANE 07722	590600 517900 1108500		1108500			01	.00 13934.42 6967.21

1 L i n e	2 Block No. Lot No. Qualification Account No.	3 Land Dimensions Building Description Additional Lots Acreage Prop. Class	4 Owner's Name Address City State Property Location Billing Code Zip Code	5 Land Improvement Total	6 Exemptions Cd. Amount	7 Net Taxable Value	8 Deduct. Cd.Quan.	9 Special Tax Codes	10 Num Units	12 DED AMT 2025 TAX 2026 1ST
1	7.03 8	.96 ACRES .9600	2 RAPP, HAROLD B & RACHEL M 37 TULIP LANE COLTS NECK, NJ 37 TULIP LANE 00262 07722	592800 391000 983800		983800	V 1 02		01	250.00 12036.72 6018.36
2	7.03 9	.92 ACRES .9200	2 IRRGANG, MICHAEL & BRENDA 41 TULIP LANE COLTS NECK, NJ 41 TULIP LANE 07722	590600 796900 1387500		1387500			01	.00 17632.71 8816.36
3	7.03 10	.92 ACRES .9200	2 PISCITELLI, ROBERT & SILVA 45 TULIP LANE COLTS NECK, NJ 45 TULIP LANE 07722	590600 912000 1502600		1502600			01	.00 19159.14 9579.57
4	7.03 11	.96 ACRE .9600	2 ANDERSON, GOODWIN PHILLIP & CATHLEEN 49 TULIP LANE COLTS NECK, NJ 49 TULIP LANE 07722	590200 739100 1329300		1329300			01	.00 16860.43 8430.22
5	7.03 12	1.00 ACRES 1.0000	2 STANZIALE, EVARISTO F, TRUSTEE 33 LONGVIEW DRIVE HOLMDEL, NJ 53 TULIP LANE 07733	595000 470700 1065700		1065700			01	.00 13378.22 6689.11
6	7.03 13	1.18 ACRES 1.1800	2 DEMITUS, KENNETH & KATHLEEN 57 TULIP LANE COLTS NECK, NJ 57 TULIP LANE 07722	604900 426800 1031700		1031700			01	.00 12951.65 6475.83
7	7.03 14	1.07 ACRES 1.0700	2 MORABITO, PAUL & PISTOIA, GINA 1 LOCUST PLACE COLTS NECK, NJ 1 LOCUST PLACE 07722	598900 250500 849400		849400			01	.00 10517.73 5258.87
8	7.03 15	.95 ACRES .9500	2 PAULOVICH, RUDOLF & EILEEN J 5 MAPLE DRIVE COLTS NECK, NJ 5 MAPLE DRIVE 07722	592300 450400 1042700		1042700			01	.00 13716.96 6858.48
9	7.03 16	.92 ACRES .9200	2 KOUTRIS, GEORGE & KATHLEEN 9 MAPLE DRIVE COLTS NECK, NJ 9 MAPLE DRIVE 07722	590600 564300 1154900		1154900			01	.00 14549.18 7274.59
10	7.03 17	.92 ACRES .9200	2 NIGLIO, JAMES VINCENT & FERRARI, C 13 MAPLE DRIVE COLTS NECK, NJ 13 MAPLE DRIVE 07722	590600 345000 935600		935600			01	.00 11642.69 5821.35
11	7.03 18	.94 ACRES .9400	2 HANTZEPETROS, JAMES & RUSSOMONDO, R 17 MAPLE DRIVE COLTS NECK, NJ 17 MAPLE DRIVE 07722	591700 486200 1077900		1077900			01	.00 13531.56 6765.78
12	7.03 19	.99 ACRES .9900	2 HNAT, JOSEPH A & ALICE M 21 MAPLE DRIVE COLTS NECK, NJ 21 MAPLE DRIVE 07722	594500 246300 840800		840800			01	.00 11738.87 5869.44
13	7.03 20	1.06 ACRES 1.0600	2 CALDER, BARRY & SHARON 25 MAPLE DRIVE COLTS NECK, NJ 25 MAPLE DRIVE 01175 07722	598300 540300 1138600		1138600			01	.00 14352.62 7176.31
14	7.03 21	1.15 ACRES 1.1500	2 KENNEDY, PATRICK & SHAROLYN 29 MAPLE DRIVE COLTS NECK, NJ 29 MAPLE DRIVE 07722	603300 496100 1099400		1099400			01	.00 13843.81 6921.91

1 L i n e	2 Block No. Lot No. Qualification Account No.	3 Land Dimensions Building Description Additional Lots Acreage Prop. Class	4 Owner's Name Address City State Property Location Billing Code Zip Code	5 Land Improvement Total	6 Exemptions Cd. Amount	7 Net Taxable Value	8 Deduct. Cd.Quan.	9 Special Tax Codes	10 Num Units	12 DED AMT 2025 TAX 2026 1ST
1	7.03 22	1.41 ACRES 1.4100	2 PERRONE, JOHN & DOMINIQUE 33 MAPLE DRIVE COLTS NECK, NJ 07722	617600 411300 1028900		1028900			01	.00 13736.48 6868.24
2	7.03 23	1.52 ACRES 1.5200	2 IACONO, JOSEPH & MADELEINE 37 MAPLE DRIVE COLTS NECK, NJ 07722	623600 804300 1427900		1427900			01	.00 18250.25 9125.13
3	7.03 24	1.53 ACRES 1.5300	2 CASTRO, MICHAEL & LAUREN 41 MAPLE DRIVE COLTS NECK, NJ 07722	624200 780900 1405100		1405100			01	.00 17949.14 8974.57
4	7.03 25	1.41 ACRES 1.4100	2 HUNTER, DAVID & JOANNE 45 MAPLE DRIVE COLTS NECK, NJ 07722	617600 725300 1342900		1342900			01	.00 17108.56 8554.28
5	7.03 26	1.51 ACRES 1.5100	2 O'REILLY, MICHAEL & LYN 17 PROVINCIAL PLACE COLTS NECK, NJ 07722	623100 1037900 1661000		1661000			01	.00 21339.35 10669.68
6	7.04 1	.0000	2 RUANE, DENNIS & LYNN 15 LARCHMONT DRIVE COLTS NECK, NJ 07722	592400 538400 1130800		1130800			01	.00 14234.13 7117.07
7	7.04 2	1.08 ACRES 1.0800	2 ZACK, PAUL & KATHLEEN 17 EAST LARCHMONT DRIVE COLTS NECK, NJ 07722	599400 401300 1000700		1000700			01	.00 13293.18 6646.59
8	7.04 3	.92 ACRES .9200	2 BRUNELLI, RICHARD A & JANET 21 EAST LARCHMONT DRIVE COLTS NECK, NJ 07722	590600 261200 851800		851800	V 1 02		01	250.00 10791.87 5395.94
9	7.04 4	.92 ACRES .9200	2 PIERRO, RALPH P & ANN G 25 EAST LARCHMONT DRIVE COLTS NECK, NJ 07722	590600 306200 896800	07155	896800			01	.00 11543.71 5771.86
10	7.04 5	.92 ACRES .9200	2 PETRIE, CLARK D. & LUANNE W. 29 EAST LARCHMONT DRIVE COLTS NECK, NJ 07722	590600 384800 975400		975400			01	.00 12971.17 6485.59
11	7.04 6	.92 ACRE .9200	2 GRUNDWERG, STEVEN P & BAMBI E 33 EAST LARCHMONT DRIVE COLTS NECK, NJ 07722	590600 411200 1001800		1001800			01	.00 13282.03 6641.02
12	7.04 7	.92 ACRES .9200	2 VENTURA, MICHELLE & MICHAEL 37 EAST LARCHMONT DRIVE COLTS NECK, NJ 07722	590600 343800 934400		934400			01	.00 12311.81 6155.91
13	7.04 8	.99 ACRES .9900	2 KOSTAS, GEORGE & VASILIKI 41 EAST LARCHMONT DRIVE COLTS NECK, NJ 07722	594500 794100 1388600		1388600			01	.00 17657.80 8828.90
14	7.04 9	.95 ACRES .9500	2 TAGLIAFERRI, FRANK RALPH & TRACYLYN 50 WEST LARCHMONT DRIVE COLTS NECK, NJ 07722	592300 384600 976900		976900			01	.00 12193.32 6096.66

1 L i n e	2 Block No. Lot No. Qualification Account No.	3 Land Dimensions Building Description Additional Lots Acreage Prop. Class	4 Owner's Name Address City State Property Location Billing Code Zip Code	5 Land Improvement Total	6 Exemptions Cd. Amount	7 Net Taxable Value	8 Deduct. Cd.Quan.	9 Special Tax Codes	10 Num Units	12 DED AMT 2025 TAX 2026 1ST
1	7.04 10	.92 ACRES .9200	2 BIONDO, MICHAEL & KAREN 46 WEST LARCHMONT DRIVE COLTS NECK, NJ 46 WEST LARCHMONT DRIVE 07722	590600 274200 864800		864800			01	.00 11239.82 5619.91
2	7.04 11	.92 ACRES .9200	2 DERN FAMILY 2022 IRREVOCABLE TRUST 42 WEST LARCHMONT DRIVE COLTS NECK, NJ 42 WEST LARCHMONT DRIVE 07722	590600 248000 838600		838600			01	.00 11765.36 5882.68
3	7.04 12	.92 ACRES .9200	2 BIVIAN, MARK & CINDY 38 WEST LARCHMONT DRIVE COLTS NECK, NJ 38 WEST LARCHMONT DRIVE 07722	590600 467800 1058400		1058400			01	.00 14214.62 7107.31
4	7.04 13	.95 ACRES .9500	2 DUCHARME, ROBERT & ELIZABETH 34 WEST LARCHMONT DRIVE COLTS NECK, NJ 34 WEST LARCHMONT DRIVE 07722	592300 496600 1088900		1088900			01	.00 14655.12 7327.56
5	7.04 14	.91 ACRES .9100	2 DOWD, ROBERT F & DEBRA C 30 WEST LARCHMONT DRIVE COLTS NECK, NJ 30 WEST LARCHMONT DRIVE 07722	590100 380800 970900	01246	970900			01	.00 12862.44 6431.22
6	7.05 1	.940 ACRE .9400	2 FOLEY, THOMAS F & VICTORIA 72 TULIP LANE COLTS NECK, NJ 72 TULIP LANE 07722	591700 563800 1155500		1155500	V 1 02		01	250.00 14310.33 7155.17
7	7.05 2	.92 ACRE .9200	2 ROCCO, DANIEL & LISA 76 TULIP LANE COLTS NECK, NJ 76 TULIP LANE 07722	590600 910600 1501200	01175	1501200			01	.00 19141.01 9570.51
8	7.05 3	.92 ACRES .9200	2 SOKOL, J PETER & JEANNE L 80 TULIP LANE COLTS NECK, NJ 80 TULIP LANE 07722	590600 680600 1271200	01175	1271200			01	.00 17346.94 8673.47
9	7.05 4	1.40 ACRES 1.4000	2 CIMINO, MICHAEL J & DANIELLE M 4 EAST LARCHMONT DRIVE COLTS NECK, NJ 4 EAST LARCHMONT DRIVE 07722	617000 366900 983900		983900			01	.00 12699.34 6349.67
10	7.05 5	1.02 ACRES 1.0200	2 D'ALOIA, JOHN M & NANCY B 8 EAST LARCHMONT DRIVE COLTS NECK, NJ 8 EAST LARCHMONT DRIVE 07722	596100 552500 1148600	01175	1148600			01	.00 14479.48 7239.74
11	7.05 6	.93 ACRES .9300	2 PANASSIDI, JOHN & MELISSA 12 E. LARCHMONT DRIVE COLTS NECK, NJ 12 EAST LARCHMONT DRIVE 07722	591200 352300 943500		943500			01	.00 12451.21 6225.61
12	7.05 7	.92 ACRES .9200	2 MBD COLTS NECK, LLC 51 E MAIN STREET HOLMDEL, NJ 16 EAST LARCHMONT DRIVE 07733	590600 391500 982100		982100			01	.00 12258.84 6129.42
13	7.05 8	.92 ACRES .9200	2 HOFFMAN, DANA & BENNETT TYLER TENANT 20 EAST LARCHMONT DRIVE COLTS NECK, NJ 20 EAST LARCHMONT DRIVE 07722	590600 940300 1530900		1530900			01	.00 19535.52 9767.76
14	7.05 9	.92 ACRES .9200	2 TOMMOLINO, CHARLES 24 EAST LARCHMONT DRIVE COLTS NECK, NJ 24 EAST LARCHMONT DRIVE 07722	590600 304900 895500		895500			01	.00 11692.87 5846.44

1 L i n e	2 Block No. Lot No. Qualification Account No.	3 Land Dimensions Building Description Additional Lots Acreage Prop. Class	4 Owner's Name Address City State Property Location Billing Code Zip Code	5 Land Improvement Total	6 Exemptions Cd. Amount	7 Net Taxable Value	8 Deduct. Cd.Quan.	9 Special Tax Codes	10 Num Units	12 DED AMT 2025 TAX 2026 1ST
1	7.05 10	.92 ACRES .9200	2 ZAWISTOWSKI, ANDREW P & JESSICA M 28 EAST LARCHMONT DRIVE COLTS NECK, NJ 28 EAST LARCHMONT DRIVE 07722	590600 516100 1106700		1106700			01	.00 13910.73 6955.37
2	7.05 11	.92 ACRES .9200	2 LOIZE, JEAN PIERRE 32 EAST LARCHMONT DRIVE COLTS NECK, NJ 32 EAST LARCHMONT DRIVE 07722	590600 424700 1015300		1015300			01	.00 13534.35 6767.18
3	7.05 12	.92 ACRES .9200	2 MONTEIRO, JONATHAN, ETAL 36 EAST LARCHMONT DRIVE COLTS NECK, NJ 36 EAST LARCHMONT DRIVE 07722	590600 434500 1025100		1025100			01	.00 12828.98 6414.49
4	7.05 13	.93 ACRES .9300	2 PARIGIAN, KATHY LEE 40 EAST LARCHMONT DRIVE COLTS NECK, NJ 40 EAST LARCHMONT DRIVE 07722	591200 489700 1080900	01175	1080900			01	.00 13569.20 6784.60
5	7.06 1	1.17 ACRES 1.1700	2 COHEN, LANE D 26 SQUIRE TERRACE COLTS NECK, NJ 26 SQUIRE TERRACE 07722	604400 619900 1224300		1224300			01	.00 16610.90 8305.45
6	7.06 2	.97 ACRES .9700	2 HUGHES, JAMES P 30 SQUIRE TERRACE COLTS NECK, NJ 30 SQUIRE TERRACE 07722	593400 312800 906200		906200			01	.00 12389.87 6194.94
7	7.06 3	.92 ACRES .9200	2 WALSH, DANIEL 19 CREST DRIVE COLTS NECK, NJ 19 CREST DRIVE 07722	590600 277800 868400		868400			01	.00 11294.19 5647.10
8	7.06 4	.92 ACRES .9200	2 CARNEVALE, ANTHONY & DIANE D 15 CREST DRIVE COLTS NECK, NJ 15 CREST DRIVE 07722	590600 325400 916000		916000	V 1 02		01	250.00 11783.01 5891.51
9	7.06 5	1.02 ACRES 1.0200	2 STOLZ, JOHN & WHITE JOHN (J/T) 11 WOODLAND DRIVE COLTS NECK, NJ 11 WOODLAND DRIVE 07722	596100 218600 814700	01602	814700	V 1 02		01	250.00 11074.86 5537.43
10	7.06 6	1.23 ACRES 1.2300	2 COPPOLA, ROBERT & ANGELA 5 WOODLAND DRIVE COLTS NECK, NJ 5 WOODLAND DRIVE 07722	577300 402400 979700		979700			01	.00 13107.78 6553.89
11	7.07 1	.92 ACRES .9200	2 MITAROTONDO, RONALD & HELEN 72 CLOVER HILL ROAD COLTS NECK, NJ 72 CLOVER HILL ROAD 07722	590600 401300 991900		991900			01	.00 13197.00 6598.50
12	7.07 2	1.02 ACRES 1.0200	2 CARBONE, RAYMOND A & MARYLOU 68 CLOVER HILL ROAD COLTS NECK, NJ 68 CLOVER HILL ROAD 07722	596100 231000 827100		827100			01	.00 10966.60 5483.30
13	7.07 3	.92 ACRES .9200	2 RADMAN, JOSEPH M & ARLENE R 4 MAPLE DRIVE COLTS NECK, NJ 4 MAPLE DRIVE 07722	590600 344000 934600		934600			01	.00 12321.57 6160.79
14	7.07 4	.92 ACRES .9200	2 DERZINSKI, HENRY F 12 MAPLE DRIVE COLTS NECK, NJ 12 MAPLE DRIVE 07722	590600 324600 915200		915200	V 1 02		01	250.00 12935.85 6467.93

1 L i n e	2 Block No. Lot No. Qualification Account No.	3 Land Dimensions Building Description Additional Lots Acreage Prop. Class	4 Owner's Name Address City State Property Location Billing Code Zip Code	5 Land Improvement Total	6 Exemptions Cd. Amount	7 Net Taxable Value	8 Deduct. Cd.Quan.	9 Special Tax Codes	10 Num Units	12 DED AMT 2025 TAX 2026 1ST
1	7.07 5	1.7 ACRES 1.7000	2 FISCHER, MICHAEL & KRISTA 16 MAPLE DRIVE COLTS NECK, NJ 16 MAPLE DRIVE 07722	628800 580100 1208900		1208900			01	.00 15360.49 7680.25
2	7.07 6	2.57 ACRES 2.5700	2 TERLIZZI, MICHAEL & CHRISTINE 20 MAPLE DRIVE COLTS NECK, NJ 20 MAPLE DRIVE 07722	674300 747700 1422000		1422000			01	.00 18297.64 9148.82
3	7.07 7	.920 ACRE .9200	2 KOLEFAS, CHRIS & STAIKOS, MICHELE 22 MAPLE DRIVE COLTS NECK, NJ 22 MAPLE DRIVE 07722	590600 1099500 1690100		1690100			01	.00 21866.28 10933.14
4	7.07 8	.99 ACRES .9900	2 PERRINE, EDWARD R & KRISTINE M 4 GEORGETOWN ROAD COLTS NECK, NJ 4 GEORGETOWN ROAD 07722	594500 536200 1130700		1130700			01	.00 15006.41 7503.21
5	7.07 9	1.7 ACRES 1.7000	2 ASTUTO, THOMAS & JANINE 8 GEORGETOWN ROAD COLTS NECK, NJ 8 GEORGETOWN ROAD 07722	633500 453300 1086800		1086800			01	.00 13753.20 6876.60
6	7.07 10	1.36 ACRES 1.3600	2 165 CONDO 12, KEANSBURG, LLC 571 STATE ROUTE 36 BELFORD, NJ 12 GEORGETOWN ROAD 07718	614800 600200 1215000		1215000			01	.00 15406.49 7703.25
7	7.07 11	1.3 ACRE 1.3000	2 PETRI, JANE M 16 GEORGETOWN ROAD COLTS NECK, NJ 16 GEORGETOWN ROAD 07722	550400 882800 1433200		1433200			01	.00 18361.77 9180.89
8	7.07 12	1.63 ACRES 1.6300	2 DENZER, TERRY W & BERTHA A 20 GEORGETOWN ROAD COLTS NECK, NJ 20 GEORGETOWN ROAD 07722	629700 394400 1024100		1024100	V 1 02		01	250.00 12661.23 6330.62
9	7.07 13	1.03 ACRE 1.0300	2 SLINKO, DAVID JOSEPH & AUTIERO, M 4 CAMBRIDGE AVENUE COLTS NECK, NJ 4 CAMBRIDGE AVENUE 07722	596700 463500 1060200		1060200			01	.00 13308.52 6654.26
10	7.07 14	.99 ACRES .9900	2 SANFILIPPO, CARL & JENNIFER 8 CAMBRIDGE AVENUE COLTS NECK, NJ 8 CAMBRIDGE AVENUE 07722	594500 870900 1465400		1465400			01	.00 18676.81 9338.41
11	7.07 16	1.670 ACRES 1.6700	2 PAIR, STEVEN C & JANET M, TRUSTEES 8 MAPLE DRIVE COLTS NECK, NJ 8 MAPLE DRIVE 07722	627300 596000 1223300		1223300			01	.00 15232.24 7616.12
12	7.07 16.01	1.07 ACRE 2SST3G-9/4/3CL 1.0700	2 LUCCHESI, MICHELE 5 FERNWOOD COURT COLTS NECK, NJ 5 FERNWOOD COURT 07722	598900 876300 1475200		1475200			01	.00 18816.21 9408.11
13	7.07 17	1.160 ACRES 1.1600	2 NOBILETTI, INGRID & DAVID 37 SQUIRE TERRACE COLTS NECK, NJ 37 SQUIRE TERRACE 07722	603800 751800 1355600		1355600			01	.00 16169.01 8084.51
14	7.07 18	.96 ACRES .9600	2 BERNARD, ELLIOTT & BRITTANY 33 SQUIRE TERRACE COLTS NECK, NJ 33 SQUIRE TERRACE 07722	592800 494400 1087200		1087200			01	.00 14627.24 7313.62

1 L i n e	2 Block No. Lot No. Qualification Account No.	3 Land Dimensions Building Description Additional Lots Acreage Prop. Class	4 Owner's Name Address City State Property Location Billing Code Zip Code	5 Land Improvement Total	6 Exemptions Cd. Amount	7 Net Taxable Value	8 Deduct. Cd.Quan.	9 Special Tax Codes	10 Num Units	12 DED AMT 2025 TAX 2026 1ST
1	7.07 19	1.87 ACRES 1.8700	2 GUINDI, RAYMOND & ELIZABETH 29 SQUIRE TERRACE COLTS NECK, NJ 29 SQUIRE TERRACE 07722	642900 590200 1233100		1233100			01	.00 16899.46 8449.73
2	7.07 20	.0000	2 KAPITAN, JAMES & DARLENE 25 SQUIRE TERRACE COLTS NECK, NJ 25 SQUIRE TERRACE 07722	569600 339300 908900		908900			01	.00 11568.81 5784.41
3	7.07 21	.0000	2 KAPITAN, JAMES A & DARLENE D 21 SQUIRE TERRACE COLTS NECK, NJ 21 SQUIRE TERRACE 07722	549000 269200 818200		818200			01	.00 10824.41 5412.21
4	7.07 22	.0000	2 ALKHWEKHI, IVAN & SHIRA 17 SQUIRE TERRACE COLTS NECK, NJ 17 SQUIRE TERRACE 07722	592300 272100 864400		864400			01	.00 11234.25 5617.13
5	7.07 23	1.91 ACRES 1.9100	2 HOLINKO, MYRON & NADIA 80 CLOVERHILL ROAD COLTS NECK, NJ 80 CLOVER HILL ROAD 07722	645100 511400 1156500		1156500	V 1 02		01	250.00 14453.91 7226.96
6	7.07 24	1.560 ACRES 1.5600	2 BARASKY, BRIAN N & JUNIPER E 6 FERNWOOD COURT COLTS NECK, NJ 6 FERNWOOD COURT 07722	621500 561100 1182600		1182600			01	.00 16113.25 8056.63
7	7.07 25	.92 ACRES .9200	2 FONTE, MATTHEW J & CAROLYN S 2 FERNWOOD COURT COLTS NECK, NJ 2 FERNWOOD COURT 07722	590600 508300 1098900		1098900			01	.00 15515.22 7757.61
8	7.07 26	.96 ACRES .9600	2 GAGGI, FRANK & LINDA 1 FERNWOOD COURT COLTS NECK, NJ 1 FERNWOOD COURT 07722	592800 428900 1021700		1021700			01	.00 12788.56 6394.28
9	7.07 27	1.62 1.6200	1 KOLEFAS, CHRIS & STAIKOS, MICHELE 22 MAPLE DRIVE COLTS NECK, NJ 6 MAPLE DRIVE 07722 01175	94400 0 94400		94400			00	.00 1152.84 576.42
10	7.08 1	1.073 ACRE 1.0730	2 BUNTING, CRAIG & SUSAN 16 SQUIRE TERRACE COLTS NECK, NJ 16 SQUIRE TERRACE 07722	598900 511800 1110700		1110700			01	.00 13983.21 6991.61
11	7.08 2	1.05 ACRES 1.0500	2 ROUSH, DAVID & CHIEN, JULIA 20 SQUIRE TERRACE COLTS NECK, NJ 20 SQUIRE TERRACE 07722	597800 322700 920500		920500			01	.00 12090.16 6045.08
12	7.08 3	.92 ACRES .9200	2 BUTTERMAN, JEREMY & ANN MARIE BOND 2 WOODLAND DRIVE COLTS NECK, NJ 2 WOODLAND DRIVE 07722	590600 385000 975600		975600			01	.00 12946.08 6473.04
13	7.08 4	.92 ACRES .9200	2 DENNY, RICHARD & JANE 6 WOODLAND DRIVE COLTS NECK, NJ 6 WOODLAND DRIVE 07722	590600 372100 962700		962700			01	.00 12661.70 6330.85
14	7.08 5	.0000	2 VICKERS, PETER F. & CARMEL J. 10 WOODLAND DRIVE COLTS NECK, NJ 10 WOODLAND DRIVE 07722	590600 355900 946500		946500			01	.00 12523.70 6261.85

1 L i n e	2 Block No. Lot No. Qualification Account No.	3 Land Dimensions Building Description Additional Lots Acreage	4 Owner's Name Address City State Property Location	5 Billing Code Zip Code	6 Land Improvement Total	7 Exemptions Cd. Amount	8 Net Taxable Value	9 Deduct. Cd.Quan.	10 Special Tax Codes	11 Num Units	12 DED AMT 2025 TAX 2026 1ST
1	7.08 6	.0000	2	HETTMANN, WILLIAM J & RITA 14 WOODLAND DRIVE COLTS NECK, NJ 14 WOODLAND DRIVE	590600 356800 947400		947400			01	.00 12513.94 6256.97
2	7.08 7	.0000	2	LUHRS, WOODROW & DONNA L 334 IRON ORE ROAD MANALAPAN, NJ 18 WOODLAND DRIVE	604400 290600 895000		895000			01	.00 11704.02 5852.01
3	7.08 8	1.72 ACRES 1.7200	2	JEGERS, EGIL H. 23 HILLSDALE ROAD COLTS NECK, NJ 23 HILLSDALE ROAD	506000 347100 853100		853100			01	.00 10818.83 5409.42
4	7.08 9	1.67 ACRES 1.6700	2	BALI FAMILY TRUST 25 GEMINI LANE MANALAPAN, NJ 19 HILLSDALE ROAD	503500 391400 894900		894900			01	.00 11372.25 5686.13
5	7.08 10	1.515 ACRES 1.5150	2	BAREIS, NORMAN & CYNTHIA 15 HILLSDALE ROAD COLTS NECK, NJ 15 HILLSDALE ROAD	496000 300900 796900		796900			01	.00 10491.24 5245.62
6	7.08 11	1.24AC 1.2400	2	DUDOVA, VIERA 108 CLOVER HILL ROAD COLTS NECK, NJ 108 CLOVER HILL ROAD	487500 557500 1045000		1045000			01	.00 13350.34 6675.17
7	7.08 12	3.77AC 3.7700	2	CLOVER HILL PROPERTIES LLC 32 MEADOWVIEW DR COLTS NECK, NJ 104 CLOVER HILL ROAD	550400 159900 710300		710300			01	.00 9040.09 4520.05
8	7.08 13	2.35 ACRES 2.3500	2	SIDERIS, PETER 96 CLOVER HILL ROAD COLTS NECK, NJ 96 CLOVER HILL ROAD	536500 373700 910200		910200			01	.00 11596.69 5798.35
9	7.08 14	2.02 ACRES 2.0200	2	WILCOX, FULTON R & SUSAN LUNT 92 CLOVER HILL ROAD COLTS NECK, NJ 92 CLOVER HILL ROAD	521000 241700 762700		762700	V 1 02		01	250.00 10163.18 5081.59
10	7.08 15	5.053 ACRE 5.0530	2	ROTH, NEIL M & SUE E 88 CLOVER HILL ROAD COLTS NECK, NJ 88 CLOVER HILL ROAD	672500 986000 1658500		1658500			01	.00 21611.18 10805.59
11	7.08 16	1.88 ACRES 2SV4G-12/4/5-CL 1.8800	2	MANGOLD, JAMES 100 CLOVER HILL ROAD COLTS NECK, NJ 100 CLOVER HILL ROAD	516500 859200 1375700		1375700			01	.00 17755.38 8877.69
12	7.09 1	1.18 ACRES 1.1800	2	PALMERSON, PHILIP M JR. 8 CREST DRIVE COLTS NECK, NJ 8 CREST DRIVE	604900 344800 949700		949700			01	.00 13064.57 6532.29
13	7.09 2	.92 ACRE .9200	2	DYEVOICH, FRANK J SR & SPAGNUOLO, S 12 CREST DRIVE COLTS NECK, NJ 12 CREST DRIVE	590600 440600 1031200		1031200			01	.00 12980.93 6490.47
14	7.09 3	.92 ACRES .9200	2	O'CONNOR, GLEN & UNDERHILL, BRETT 16 CREST DRIVE COLTS NECK, NJ 16 CREST DRIVE	590600 288700 879300		879300			01	.00 11460.07 5730.04

1 L i n e	2 Block No. Lot No. Qualification Account No.	3 Land Dimensions Building Description Additional Lots Acreage Prop. Class	4 Owner's Name Address City State Property Location Billing Code Zip Code	5 Land Improvement Total	6 Exemptions Cd. Amount	7 Net Taxable Value	8 Deduct. Cd.Quan.	9 Special Tax Codes	10 Num Units	12 DED AMT 2025 TAX 2026 1ST
1	7.09 4	.0000	2 PECKO, DARIUSZ & CELINA 20 CREST DRIVE COLTS NECK, NJ 20 CREST DRIVE 07722	590600 311900 902500		902500			01	.00 11804.39 5902.20
2	7.09 5	.0000	2 STROUSE, BRENT & NASTA, MELISSA 40 SQUIRE TERRACE COLTS NECK, NJ 40 SQUIRE TERRACE 07722	591700 351300 943000		943000			01	.00 12430.30 6215.15
3	7.10 1	.96 ACRES .9600	2 HELMS, ERIC C & ROSEMARIE M 9 PROVINCIAL PLACE COLTS NECK, NJ 9 PROVINCIAL PLACE 07722	592800 478300 1071100		1071100			01	.00 13443.74 6721.87
4	7.10 2	.92 ACRES .9200	2 SPALLANZANI, LAWRENCE A & MARY C 33 GEORGETOWN ROAD COLTS NECK, NJ 33 GEORGETOWN ROAD 07722	590600 395900 986500	01175	986500			01	.00 13623.56 6811.78
5	7.10 3	.98 ACRES .9800	2 KILLEEN, GEORGE A & JILL E 29 GEORGETOWN ROAD COLTS NECK, NJ 29 GEORGETOWN ROAD 07722	593900 622000 1215900		1215900			01	.00 16564.90 8282.45
6	7.10 4	.93 ACRES .9300	2 MAJOR, JUDITH E FINO 25 GEORGETOWN ROAD COLTS NECK, NJ 25 GEORGETOWN ROAD 07722	591200 606300 1197500		1197500			01	.00 15880.45 7940.23
7	7.10 5	.92 ACRES .9200	2 DUFFY, AGNES P 21 GEORGETOWN ROAD COLTS NECK, NJ 21 GEORGETOWN ROAD 07722	590600 360800 951400		951400			01	.00 12385.69 6192.85
8	7.10 6	.92 ACRES .9200	2 CONNIFF, MICHAEL V & JACUELINE M 17 GEORGETOWN ROAD COLTS NECK, NJ 17 GEORGETOWN ROAD 07722	590600 490300 1080900		1080900			01	.00 13567.80 6783.90
9	7.10 7	.92 ACRES .9200	2 ZEFFERINO, MADDALENA 15 GEORGETOWN ROAD COLTS NECK, NJ 15 GEORGETOWN ROAD 07722	590600 453900 1044500		1044500			01	.00 13973.46 6986.73
10	7.10 8	.98 ACRES .9800	2 KARL, TERRY J & ELLEN S 9 GEORGETOWN ROAD COLTS NECK, NJ 9 GEORGETOWN ROAD 07722	593900 427400 1021300		1021300			01	.00 13613.80 6806.90
11	7.10 9	.92 ACRES .9200	2 PAZMINO, FABRICIO & AMY 74 AVALON LANE MATAWAN, NJ 24 MAPLE DRIVE 07747	590600 648400 1239000		1239000			01	.00 15664.38 7832.19
12	7.10 10	.93 ACRES .9300	2 ENG, JULIAN & LANNI, JOANNA 28 MAPLE DRIVE COLTS NECK, NJ 28 MAPLE DRIVE 07722	591200 486900 1078100		1078100			01	.00 13532.95 6766.48
13	7.10 11	.93 ACRES .9300	2 DILLON, GREGORY & BRENNIA 32 MAPLE DRIVE COLTS NECK, NJ 32 MAPLE DRIVE 07722	591200 379700 970900		970900			01	.00 12886.14 6443.07
14	7.10 12	.95 ACRES .9500	2 LORENZ, JOSEPH & KIMBERLY 36 MAPLE DRIVE COLTS NECK, NJ 36 MAPLE DRIVE 07722	592300 468600 1060900		1060900			01	.00 13641.68 6820.84

8281800

0

7.10

6481700

14763500

12

1 L i n e	2 Block No. Lot No. Qualification Account No.	3 Land Dimensions Building Description Additional Lots Acreage Prop. Class	4 Owner's Name Address City State Property Location Billing Code Zip Code	5 Land Improvement Total	6 Exemptions Cd. Amount	7 Net Taxable Value	8 Deduct. Cd.Quan.	9 Special Tax Codes	10 Num Units	12 DED AMT 2025 TAX 2026 1ST
1	7.10 13	.94 ACRES .9400	2 SMITH, KARL & AMIE M 40 MAPLE DRIVE COLTS NECK, NJ 40 MAPLE DRIVE 07722	591700 500200 1091900		1091900			01	.00 13718.35 6859.18
2	7.10 14	.94 ACRES .9400	2 NATAL-GONZALEZ, JOSE I & NATAL, DAN 44 MAPLE DRIVE COLTS NECK, NJ 44 MAPLE DRIVE 07722	591700 455000 1046700		1046700			01	.00 13117.54 6558.77
3	7.10 15	1.10 ACRES 1.1000	2 BRICK, NEALL C & KARA R 48 MAPLE DRIVE COLTS NECK, NJ 48 MAPLE DRIVE 07722	600500 653700 1254200		1254200			01	.00 15890.21 7945.11
4	7.10 16	.99 ACRES .9900	2 OSBORNE, DAVID J & JOLANTA H 13 PROVINCIAL PLACE COLTS NECK, NJ 13 PROVINCIAL PLACE 01175 07722	594500 519600 1114100		1114100			01	.00 14766.64 7383.32
5	7.11 1	.92 ACRES .9200	2 CHILLEMI, DELORES & MICHAEL 1 PROVINCIAL PLACE COLTS NECK, NJ 1 PROVINCIAL PLACE 00660 07722	590600 579900 1170500		1170500			01	.00 14755.49 7377.75
6	7.11 2	.92 ACRES .9200	2 CARDAMONE, CATHY A & KELLY 13 RIDGE ROAD COLTS NECK, NJ 13 RIDGE ROAD 07722	590600 349400 940000		940000			01	.00 12155.68 6077.84
7	7.11 3	.92 ACRES .9200	2 MCGUIGAN, DAVID & ROSENBERG, DONNA 9 RIDGE ROAD COLTS NECK, NJ 9 RIDGE ROAD 07722	590600 410200 1000800		1000800			01	.00 12505.57 6252.79
8	7.11 4	1.10 ACRES 1.1000	2 SLOAN, PATRICK J & JENNIFER A 5 CAMBRIDGE AVENUE COLTS NECK, NJ 5 CAMBRIDGE AVENUE 01175 07722	600500 338200 938700		938700			01	.00 13960.91 6980.46
9	7.11 5	.98 ACRES .9800	2 MCGOVERN, BRIAN & CARRIE 28 GEORGETOWN ROAD COLTS NECK, NJ 28 GEORGETOWN ROAD 07722	593900 674400 1268300		1268300			01	.00 16061.67 8030.84
10	7.11 6	1.24 ACRES 1.2400	2 GITTLESAN, NORMAN E & MARY R 32 GEORGETOWN ROAD COLTS NECK, NJ 32 GEORGETOWN ROAD 01387 07722	608200 448600 1056800		1056800			01	.00 13291.79 6645.90
11	7.11 7	1.16 ACRES 1.1600	2 MARCH, DONALD C., TRUSTEE 5 PROVINCIAL PLACE COLTS NECK, NJ 5 PROVINCIAL PLACE 01089 07722	603800 382300 986100		986100			01	.00 12784.37 6392.19
12	7.12 1	.0000	2 CASCONI, CHRISTOPHER M & KIMBERLY A 36 RIDGE ROAD COLTS NECK, NJ 36 RIDGE ROAD 07722	590600 508500 1099100		1099100			01	.00 13810.36 6905.18
13	7.12 2	.0000	2 TYMA, PAUL D & ELIZABETH K 32 RIDGE ROAD COLTS NECK, NJ 32 RIDGE ROAD 07722	590600 402300 992900		992900			01	.00 12401.02 6200.51
14	7.12 3	.92 ACRES .9200	2 DOYNOW, AARON & ELAINE 28 RIDGE ROAD COLTS NECK, NJ 28 RIDGE ROAD 07722	590600 549700 1140300		1140300			01	.00 14355.41 7177.71

8328400

0

7.12

6772000

15100400

3

1 L i n e	2 Block No. Lot No. Qualification Account No.	3 Land Dimensions Building Description Additional Lots Acreage Prop. Class	4 Owner's Name Address City State Property Location Billing Code Zip Code	5 Land Improvement Total	6 Exemptions Cd. Amount	7 Net Taxable Value	8 Deduct. Cd.Quan.	9 Special Tax Codes	10 Num Units	12 DED AMT 2025 TAX 2026 1ST
1	7.12 4	.0000	2 MARANO, PAUL E & SUSAN E 24 RIDGE ROAD COLTS NECK, NJ 24 RIDGE ROAD 07722	590600 372300 962900		962900			01	.00 12003.73 6001.87
2	7.12 5	.92 ACRES .9200	2 ROMANO, KEVIN & MAHONEY, ELLYN 20 RIDGE ROAD COLTS NECK, NJ 20 RIDGE ROAD 07722	590600 484100 1074700		1074700			01	.00 14288.50 7144.25
3	7.12 6	.92 ACRES .9200	2 KOLODY, MICHAEL & DEFEO, SUMMER 16 RIDGE ROAD COLTS NECK, NJ 16 RIDGE ROAD 07722	590600 422500 1013100		1013100			01	.00 12668.67 6334.34
4	7.12 7	.92 ACRES .9200	2 REISINGER, JEFFREY & JENNIFER 12 RIDGE ROAD COLTS NECK, NJ 12 RIDGE ROAD 07722	590600 910200 1500800		1500800			01	.00 19135.44 9567.72
5	7.12 8	.92 ACRE .9200	2 CAMPBELL JR, LORAN W & L PHILLIP TR 8 RIDGE ROAD COLTS NECK, NJ 8 RIDGE ROAD 07722	590600 228500 819100		819100			01	.00 11394.56 5697.28
6	7.12 9	.92 ACRES .9200	2 DE VITO, EUGENE & JO ANN 4 RIDGE ROAD COLTS NECK, NJ 4 RIDGE ROAD 07722 01175	590600 457500 1048100		1048100	V 1 02		01	250.00 12882.87 6441.44
7	7.13 1	.0000	2 CHIAPPONE, CHARLES A & CHRISTINE 4 PROVINCIAL PLACE COLTS NECK, NJ 4 PROVINCIAL PLACE 07722	590600 464800 1055400		1055400			01	.00 13230.45 6615.23
8	7.13 2	.0000	2 HAMILTON, PATRICIA A 8 PROVINCIAL PLACE COLTS NECK, NJ 8 PROVINCIAL PLACE 07722	590600 280800 871400		871400			01	.00 11338.80 5669.40
9	7.13 3	.0000	2 DECAROLIS, ROBERTO & LORI ANN 12 PROVINCIAL PLACE COLTS NECK, NJ 12 PROVINCIAL PLACE 07722	590600 359900 950500		950500			01	.00 11839.24 5919.62
10	7.13 4	.92 ACRES .9200	2 POWERS, THOMAS W & HALINA PO BOX 156 COLTS NECK, NJ 16 PROVINCIAL PLACE 07722 07155	590600 381900 972500		972500	V 1 02		01	250.00 11881.98 5940.99
11	7.13 5	1.2 ACRES 1.2000	2 GILMORE, PATRICK F. & DIANE M. 20 PROVINCIAL PLACE COLTS NECK, NJ 20 PROVINCIAL PLACE 07722	606000 395600 1001600		1001600			01	.00 12555.76 6277.88
12	7.13 6	1.06 ACRES 1.0600	2 FEDELE, VINCENT & JENNIFER 25 SPRING GARDEN AVENUE COLTS NECK, NJ 25 SPRING GARDEN AVENUE 07722	598300 794900 1393200		1393200			01	.00 17728.89 8864.45
13	7.13 7	.95 ACRE .9500	2 CELIBERTI, LOUIS W & CHERYL A 21 SPRING GARDEN AVENUE COLTS NECK, NJ 21 SPRING GARDEN AVENUE 07722	592300 386400 978700		978700			01	.00 12218.41 6109.21
14	7.13 8	.93 ACRES .9300	2 MAGUIRE, MARJORIE E 17 SPRING GARDEN AVENUE COLTS NECK, NJ 17 SPRING GARDEN AVENUE 07722 00660	591200 439600 1030800		1030800			01	.00 12905.65 6452.83

1 L i n e	2 Block No. Lot No. Qualification Account No.	3 Land Dimensions Building Description Additional Lots Acreage	4 Owner's Name Address City State Property Location	5 Billing Code Zip Code	6 Land Improvement Total	7 Exemptions Cd. Amount	8 Net Taxable Value	9 Deduct. Cd.Quan.	10 Special Tax Codes	11 Num Units	12 DED AMT 2025 TAX 2026 1ST
1	7.13 9	.0000	2	DUVAL, MATTHEW & GIGI 13 SPRING GARDEN AVENUE COLTS NECK, NJ 13 SPRING GARDEN AVENUE	07722	590600 459100 1049700	1049700			01	.00 13153.78 6576.89
2	7.13 10	.0000	2	AIELLO, MARY MARGARET 9 SPRING GARDEN AVENUE COLTS NECK, NJ 9 SPRING GARDEN AVENUE	07722 01175	590600 642100 1232700	1232700			01	.00 15580.74 7790.37
3	7.13 11	.92 ACRES .9200	15F	OKEEFE, JOHN 5 SPRING GARDEN AVENUE COLTS NECK, NJ 5 SPRING GARDEN AVENUE	07722	590600 424300 1014900	*EXEMPT*			01	.00 .00 .00
4	7.14 1	1.06 ACRES 1.0600	2	MONTEFORTE, LOUIS E & CLAUDIA M 4 SPRING GARDEN AVENUE COLTS NECK, NJ 4 SPRING GARDEN AVENUE	07722	598300 402800 1001100	1001100			01	.00 13290.40 6645.20
5	7.14 2	1.09 ACRES 1.0900	2	QUINCANNON, CHRISTOPHER 8 SPRING GARDEN AVENUE COLTS NECK, NJ 8 SPRING GARDEN AVENUE	07722	600000 829400 1429400	1429400			01	.00 18212.61 9106.31
6	7.14 3	1.01 ACRES 1.0100	2	CHIVERS, GREGORY & JOANNA 12 SPRING GARDEN AVENUE COLTS NECK, NJ 12 SPRING GARDEN AVENUE	07722	595600 467600 1063200	1063200			01	.00 13346.16 6673.08
7	7.14 4	1.00 ACRES 1.0000	2	KETELSEN, KEVIN F & DANA 16 SPRING GARDEN AVENUE COLTS NECK, NJ 16 SPRING GARDEN AVENUE	07722 00262	595000 569100 1164100	1164100			01	.00 14683.00 7341.50
8	7.14 5	1.0 ACRE 1.0000	2	WATTS, GEORGE W & MARGARET J 20 SPRING GARDEN AVENUE COLTS NECK, NJ 20 SPRING GARDEN AVENUE	07722 01175	595000 464000 1059000	1059000			01	.00 14140.74 7070.37
9	7.14 6	1.25 ACRES 1.2500	2	HIGGINS, JOSEPH P & SUSAN L 24 SPRING GARDEN AVENUE COLTS NECK, NJ 24 SPRING GARDEN AVENUE	07722	608800 603700 1212500	1212500	V 1 02		01	250.00 15106.30 7553.15
10	7.14 7	1.05 ACRES 1.0500	2	ARJOUMANDI, ABBASS 25 WEDGEWOOD AVENUE COLTS NECK, NJ 25 WEDGEWOOD AVENUE	07722	597800 376700 974500	974500			01	.00 12173.80 6086.90
11	7.14 8	.990 ACRES .9900	2	VALENTI, JAMES K & LAURA 21 WEDGEWOOD AVENUE COLTS NECK, NJ 21 WEDGEWOOD AVENUE	07722	594500 446200 1040700	1040700			01	.00 13043.66 6521.83
12	7.14 9	.0000	2	PETROSINO, THOMAS J & PAMELA 17 WEDGEWOOD AVENUE COLTS NECK, NJ 17 WEDGEWOOD AVENUE	07722	595000 693100 1288100	1288100			01	.00 16326.53 8163.27
13	7.14 10	1.07 ACRES 1.0700	2	INDELICATO, SAMANTHA & KELLY, GEOFF 13 WEDGEWOOD AVENUE COLTS NECK, NJ 13 WEDGEWOOD AVENUE	07722	598900 1201800 1800700	1800700			01	.00 23132.04 11566.02
14	7.14 11	.0000	2	DAYTON, LOGAN M JR & ANN MARIE T/C 9 WEDGEWOOD AVENUE COLTS NECK, NJ 9 WEDGEWOOD AVENUE	07722	634600 499100 1133700	1133700			01	.00 14376.32 7188.16

1 L i n e	2 Block No. Lot No. Qualification Account No.	3 Land Dimensions Building Description Additional Lots Acreage Prop. Class	4 Owner's Name Address City State Property Location Billing Code Zip Code	5 Land Improvement Total	6 Exemptions Cd. Amount	7 Net Taxable Value	8 Deduct. Cd.Quan.	9 Special Tax Codes	10 Num Units	12 DED AMT 2025 TAX 2026 1ST
1	7.14 12	1.020 ACRES 1.0200	2 STATTEL, DAVID & JENNIFER ORGO 33 RIDGE ROAD COLTS NECK, NJ 33 RIDGE ROAD 07722	596100 578800 1174900		1174900			01	.00 14827.98 7413.99
2	7.14 13	.0000	2 DELLEDONNE, FRANK & ANNEMARIE 37 RIDGE ROAD COLTS NECK, NJ 37 RIDGE ROAD 07722 04440	594500 378200 972700		972700			01	.00 13379.61 6689.81
3	7.14 14	.0000	2 MORIN, THOMAS & NANCY 5 WEDGEWOOD AVENUE COLTS NECK, NJ 5 WEDGEWOOD AVENUE 07722	599400 521000 1120400		1120400			01	.00 14114.25 7057.13
4	7.15 1	1.47 ACRES 1.4700	2 SCHNEIDER, GEORGE & MARY M 4 WEDGEWOOD AVENUE COLTS NECK, NJ 4 WEDGEWOOD AVENUE 07722 00660	620900 543200 1164100		1164100			01	.00 14745.73 7372.87
5	7.15 2	.0000	2 VALVA, CHARLES & CATHERINE 8 WEDGEWOOD AVENUE COLTS NECK, NJ 8 WEDGEWOOD AVENUE 07722	602200 472100 1074300		1074300			01	.00 13509.25 6754.63
6	7.15 3	.0000	2 MAHER, BARBARA 12 WEDGEWOOD AVENUE COLTS NECK, NJ 12 WEDGEWOOD AVENUE 07722	611500 416200 1027700		1027700			01	.00 13686.29 6843.15
7	7.15 4	.99 ACRES .9900	2 PALLANTE, CHRISTOPHER J 16 WEDGEWOOD AVENUE COLTS NECK, NJ 16 WEDGEWOOD AVENUE 07722	594500 386800 981300		981300			01	.00 12007.44 6003.72
8	7.15 5	.0000	2 RICCIARDI, ANNA 76 MAPLE DRIVE COLTS NECK, NJ 76 MAPLE DRIVE 07722	592800 470200 1063000		1063000			01	.00 14224.38 7112.19
9	7.15 6	.0000	2 PACCIONE, THOMAS & CHRISTINA 80 MAPLE DRIVE COLTS NECK, NJ 80 MAPLE DRIVE 07722	596100 565300 1161400		1161400			01	.00 14648.15 7324.08
10	7.15 7	.0000	2 BRANDT, RONALD & JILL ANN 25 MEADOWVIEW DRIVE COLTS NECK, NJ 25 MEADOWVIEW DRIVE 07722	606000 442200 1048200		1048200			01	.00 13832.66 6916.33
11	7.15 8	.98 ACRES .9800	2 ERBE, BRIAN & MCSWEENEY, KELLY 21 MEADOWVIEW DRIVE COLTS NECK, NJ 21 MEADOWVIEW DRIVE 07722	593900 648400 1242300		1242300			01	.00 15717.35 7858.68
12	7.16 1	.0000	2 MC CAHILL, BRENDAN & BARBARA 35 NEWBERRY COURT BLUFFTON, SC 4 MEADOWVIEW DRIVE 29910 04440	596700 451400 1048100		1048100			01	.00 13149.60 6574.80
13	7.16 2	1.140 ACRES 1.1400	2 ATZORI, GIOVANNI & ELIZABETH 8 MEADOWVIEW DRIVE COLTS NECK, NJ 8 MEADOWVIEW DRIVE 07722	596400 583100 1179500		1179500			01	.00 14890.71 7445.36
14	7.16 3	.96 ACRE 2SB2G-8/4/4-CL .9600	2 BORRELLO, GINNA T 12 MEADOWVIEW DRIVE COLTS NECK, NJ 12 MEADOWVIEW DRIVE 07722	593800 869900 1463700		1463700			01	.00 18653.11 9326.56

8394800

0

7.16

7326800

15721600

3

1 Line	2 Block No. Lot No. Qualification Account No.	3 Land Dimensions Building Description Additional Lots Acreage Prop. Class	4 Owner's Name Address City State Property Location Billing Code Zip Code	5 Land Improvement Total	6 Exemptions Cd. Amount	7 Net Taxable Value	8 Deduct. Cd.Quan.	9 Special Tax Codes	10 Num Units	12 DED AMT 2025 TAX 2026 1ST
1	7.16 4	1 ACRE 1.0000	2 WESSLING, JOHN H, TRUSTEE 16 MEADOWVIEW DRIVE COLTS NECK, NJ 16 MEADOWVIEW DRIVE 07722	592300 493300 1085600		1085600	V 1 02		01	250.00 13384.71 6692.36
2	7.16 5	.93 ACRES .9300	2 NELSON, MICHELE & SCOTT 20 MEADOWVIEW DRIVE COLTS NECK, NJ 20 MEADOWVIEW DRIVE 07722	591200 484900 1076100		1076100			01	.00 14440.45 7220.23
3	7.16 6	.0000	2 CANNIZZARO, MICHAEL & MELISSA 24 MEADOWVIEW DRIVE COLTS NECK, NJ 24 MEADOWVIEW DRIVE 07722	617000 541800 1158800		1158800			01	.00 14666.27 7333.14
4	7.17 1	1.27 ACRES 1.2700	2 PAYNE, CHRISTOPHER C & MICHELE M 28 MEADOWVIEW DRIVE COLTS NECK, NJ 28 MEADOWVIEW DRIVE 07722	609900 669300 1279200		1279200			01	.00 16244.28 8122.14
5	7.17 2	1.0 ACRE 2SB3G-10/4/4CL 1.0000	2 RIVELL, JOHN & DOREEN 32 MEADOWVIEW DRIVE COLTS NECK, NJ 32 MEADOWVIEW DRIVE 07722	595000 852900 1447900		1447900			01	.00 18721.42 9360.71
6	7.17 3	1 ACRE 1.0000	2 SHELL, VAN C JR & JULIE S 36 MEADOWVIEW DR COLTS NECK, NJ 36 MEADOWVIEW DRIVE 07722	592300 924800 1517100		1517100			02	.00 19373.81 9686.91
7	7.17 4	.0000	2 MULVEY, RICHARD J & MARTHA A 40 MEADOWVIEW DRIVE COLTS NECK, NJ 40 MEADOWVIEW DRIVE 07722 01175	595000 443900 1038900		1038900			01	.00 13022.75 6511.38
8	7.17 5	1 ACRES 1.0000	2 RODRIGUEZ, CESAR & MARIAN SCIANDRA 37 MAIN STREET HOLMDEL, NJ 44 MEADOWVIEW DRIVE 07733	592300 1132700 1725000		1725000			01	.00 23394.11 11697.06
9	7.17 6	1.07 ACRES 1.0700	2 SCOTT, GREGORY F & CHRISTINE 48 MEADOWVIEW DRIVE COLTS NECK, NJ 48 MEADOWVIEW DRIVE 07722	598900 618300 1217200		1217200			01	.00 15395.34 7697.67
10	7.17 7	.0000	2 GERBINO, RICHARD A JR & MARIA G L 50 MULBERRY LANE COLTS NECK, NJ 50 MULBERRY LANE 07722	589500 703700 1293200		1293200			01	.00 16380.89 8190.45
11	7.17 8	.90 ACRES .9000	2 SHAPSES, GREGG & DAWN 46 MULBERRY LANE COLTS NECK, NJ 46 MULBERRY LANE 07722	589500 731100 1320600		1320600			01	.00 16744.73 8372.37
12	7.18 1	1.09 ACRES 1.0900	2 MEANY, JOHN P & DANIELLE R 85 MAPLE DRIVE COLTS NECK, NJ 85 MAPLE DRIVE 07722	600000 591900 1191900		1191900			01	.00 15063.56 7531.78
13	7.18 2	.98 ACRES .9800	2 DANIELSEN, TYLER & NICOLE 81 MAPLE DRIVE COLTS NECK, NJ 81 MAPLE DRIVE 07722	593900 553300 1147200		1147200			01	.00 14455.78 7227.89
14	7.18 3	.0000	2 FISH, ROBERT & CECILIA 77 MAPLE DRIVE COLTS NECK, NJ 77 MAPLE DRIVE 07722	592800 416900 1009700		1009700	V 1 02		01	250.00 12379.64 6189.82

1 L i n e	2 Block No. Lot No. Qualification Account No.	3 Land Dimensions Building Description Additional Lots Acreage	Prop. Class	4 Owner's Name Address City State Property Location	Billing Code Zip Code	5 Land Improvement Total	6 Exemptions Cd. Amount	7 Net Taxable Value	8 Deduct. Cd.Quan.	9 Special Tax Codes	10 Num Units	12 DED AMT 2025 TAX 2026 1ST
1	7.18 4	.0000	2	D'ELIA, VINCENT & FLORIDA 73 MAPLE DRIVE COLTS NECK, NJ 73 MAPLE DRIVE	00154 07722	608800 499000 1107800		1107800			01	.00 13969.27 6984.64
2	7.18 5	1.080 ACRES 1.0800	2	CANKA, VEBI 4 MANOR COURT OLD BRIDGE, NJ 68 LAURELWOOD DRIVE	08857	599400 452500 1051900		1051900			01	.00 13206.76 6603.38
3	7.18 6	.990 ACRE .9900	2	WICKBERG, RICHARD & GINA 4 NORMANDY PLACE COLTS NECK, NJ 4 NORMANDY PLACE	07722	594500 669300 1263800		1263800			01	.00 16003.12 8001.56
4	7.18 7	.0000	2	JANKOSKI, ALAN E & ANNE D 6 NORMANDY PLACE COLTS NECK, NJ 6 NORMANDY PLACE	07722	596700 458900 1055600		1055600			01	.00 13247.18 6623.59
5	7.18 8	1.05 ACRES 1.0500	2	SHERROD, JENNIFER A 10 NORMANDY PLACE COLTS NECK, NJ 10 NORMANDY PLACE	07722	597800 481500 1079300		1079300			01	.00 13565.01 6782.51
6	7.19 1	.94 ACRES .9400	2	FOOTE, BRIAN & VANESSA 11 NORMANDY PLACE COLTS NECK, NJ 11 NORMANDY PLACE	07722	591700 657200 1248900		1248900			01	.00 13771.33 6885.67
7	7.19 2	.94 ACRES .9400	2	BELLISARIO, PAUL & PATRICIA G 7 NORMANDY PLACE COLTS NECK, NJ 7 NORMANDY PLACE	07722	591700 548000 1139700		1139700			01	.00 14351.23 7175.62
8	7.19 3	.0000	2	HAGER, DUDLEY LINCOLN III & ANN S 58 MULBERRY LANE COLTS NECK, NJ 58 MULBERRY LANE	07722	590600 518400 1109000		1109000			01	.00 13941.39 6970.70
9	7.19 4	.0000	2	LEE, ROBERT W & CAROLYN K 54 MULBERRY LANE COLTS NECK, NJ 54 MULBERRY LANE	01175 07722	589500 309100 898600		898600			01	.00 11149.21 5574.61
10	7.19 5	1.24 ACRES 1.2400	2	GARGANA, JOHN III & LORI A 45 MEADOWVIEW DRIVE COLTS NECK, NJ 45 MEADOWVIEW DRIVE	07722	608200 603100 1211300		1211300			01	.00 15340.97 7670.49
11	7.20 1	.0000	2	WILLIS, BRIAN & HOLLY 3 NORMANDY PLACE COLTS NECK, NJ 3 NORMANDY PLACE	07722	591700 547400 1139100		1139100			01	.00 14344.26 7172.13
12	7.20 2	.94 ACRES .9400	2	HOLDEN, MICHAEL & EMILY 64 LAURELWOOD DRIVE COLTS NECK, NJ 64 LAURELWOOD DRIVE	07722	591700 728700 1320400		1320400			01	.00 16747.52 8373.76
13	7.20 3	1.1 ACRES 1.1000	2	EDWARDS, LEROY, JR & GLAZEWSKI, ELEANOR 60 LAURELWOOD DRIVE COLTS NECK, NJ 60 LAURELWOOD DRIVE	07722	600500 375500 976000		976000			01	.00 12201.68 6100.84
14	7.20 4	1.100 ACRES 1.1000	2	SNEAD, FRANK & MARGARET 56 LAURELWOOD DRIVE COLTS NECK, NJ 56 LAURELWOOD DRIVE	07722	600500 695000 1295500		1295500			01	.00 16438.05 8219.03

8353300

0

7.20

7543600

15896900

4

1 L i n e	2 Block No. Lot No. Qualification Account No.	3 Land Dimensions Building Description Additional Lots Acreage Prop. Class	4 Owner's Name Address City State Property Location Billing Code Zip Code	5 Land Improvement Total	6 Exemptions Cd. Amount	7 Net Taxable Value	8 Deduct. Cd.Quan.	9 Special Tax Codes	10 Num Units	12 DED AMT 2025 TAX 2026 1ST
1	7.20 5	.93 ACRES .9300	2 AIELLO, SAMANTHA & GORLICK, STEVEN 52 LAURELWOOD DRIVE COLTS NECK, NJ 52 LAURELWOOD DRIVE 07722	591200 1091200 1682400		1682400			01	.00 21545.66 10772.83
2	7.20 6	.93 ACRES .9300	2 48 LAURELWOOD DRIVE COLTS NECK, LLC 57 LAURELWOOD DRIVE COLTS NECK, NJ 48 LAURELWOOD DRIVE 07722	591200 328900 920100		920100			01	.00 11752.81 5876.41
3	7.20 7	.93 ACRES .9300	2 AMADEO, VINCENT & JENNA 44 LAURELWOOD DRIVE COLTS NECK, NJ 44 LAURELWOOD DRIVE 07722	591200 926100 1517300		1517300			01	.00 19355.69 9677.85
4	7.20 8	.0000	2 SUKY, SCOTT W. & MARIE ELENA 40 LAURELWOOD DRIVE COLTS NECK, NJ 40 LAURELWOOD DRIVE 07722	594500 316400 910900		910900			01	.00 11854.58 5927.29
5	7.20 9	1.060 ACRES 1.0600	2 KAPE, BRANDON & CHRISTINA 39 MULBERRY LANE COLTS NECK, NJ 39 MULBERRY LANE 07722	598300 509600 1107900		1107900			01	.00 13945.58 6972.79
6	7.20 10	.92 ACRES .9200	2 SANGIORGIO, THOMAS & KATHIE A 43 MULBERRY LANE COLTS NECK, NJ 43 MULBERRY LANE 07722	590600 899700 1490300		1490300			01	.00 18997.43 9498.72
7	7.20 11	.92 ACRES .9200	2 PUTTERMAN, ROBERT J 47 MULBERRY LANE COLTS NECK, NJ 47 MULBERRY LANE 07722	590600 701400 1292000		1292000			01	.00 16366.95 8183.48
8	7.20 12	.92 ACRES .9200	2 COOKE, MATTHEW & KELLY 51 MULBERRY LANE COLTS NECK, NJ 51 MULBERRY LANE 07722	590600 601400 1192000		1192000			01	.00 15041.26 7520.63
9	7.20 13	.0000	2 STEED, PATRICIA E 55 MULBERRY LANE COLTS NECK, NJ 55 MULBERRY LANE 07722	590600 419200 1009800	01200	1009800			01	.00 12625.46 6312.73
10	7.20 14	.92 ACRES .9200	2 PRAVDA, TODD E & SARAH 59 MULBERRY LANE COLTS NECK, NJ 59 MULBERRY LANE 07722	590600 483400 1074000		1074000			01	.00 13475.80 6737.90
11	7.21 1	.99 ACRES .9900	2 JOHNSTON, PETER & CHRISTIN 61 TULIP LANE COLTS NECK, NJ 61 TULIP LANE 07722	594500 340600 935100		935100			01	.00 12350.84 6175.42
12	7.21 2	1.15 ACRES 1.1500	2 HART, CHRISTOPHER J 65 TULIP LANE COLTS NECK, NJ 65 TULIP LANE 07722	603300 355300 958600		958600			01	.00 11977.25 5988.63
13	7.21 3	.0000	2 HERGENROTHER, REINHARDT L JR & CARMEL 69 TULIP LANE COLTS NECK, NJ 69 TULIP LANE 07722	614300 438700 1053000		1053000			01	.00 13256.94 6628.47
14	7.21 4	.0000	2 BECKER, TESSIE K - TRUSTEE 7 LINDEN PLACE COLTS NECK, NJ 7 LINDEN PLACE 07722	639000 359200 998200		998200			01	.00 12592.00 6296.00

8370500

0

7.21

7771100

16141600

4

1 L i n e	2 Block No. Lot No. Qualification Account No.	3 Land Dimensions Building Description Additional Lots Acreage Prop. Class	4 Owner's Name Address City State Property Location Billing Code Zip Code	5 Land Improvement Total	6 Exemptions Cd. Amount	7 Net Taxable Value	8 Deduct. Cd.Quan.	9 Special Tax Codes	10 Num Units	12 DED AMT 2025 TAX 2026 1ST
1	7.21 5	1.52 ACRE 1.5200	2 DEFALCO, MICHAEL & GRETCHEN 11 LINDEN PLACE COLTS NECK, NJ 11 LINDEN PLACE 07722	625700 686500 1312200		1312200			01	.00 16722.42 8361.21
2	7.21 6	1.33 ACRES 1.3300	2 CATLAW, MICHAEL & PATRICIA JAMISON 15 LINDEN PLACE COLTS NECK, NJ 15 LINDEN PLACE 07722	609500 585500 1195000		1195000			01	.00 15126.29 7563.15
3	7.21 7	1.540 ACRES 1.5400	2 BUCKWALD, DAVID & JENNIFER 16 LINDEN PLACE COLTS NECK, NJ 16 LINDEN PLACE 07722	558400 779700 1338100		1338100			01	.00 17121.11 8560.56
4	7.21 8	1.03 ACRES 1.0300	2 TORRES, RICHARD & COLLEEN 3 SHERWOOD LANE COLTS NECK, NJ 3 SHERWOOD LANE 07722	596700 668500 1265200		1265200			01	.00 16026.82 8013.41
5	7.21 9	1.97 ACRES 1.9700	2 CULOTTA, PHILIP & ERIN K 3 SYCAMORE PLACE COLTS NECK, NJ 3 SYCAMORE PLACE 07722	642900 710300 1353200		1353200			01	.00 17306.51 8653.26
6	7.21 10	1.62 ACRES 1.6200	2 VAAD ENTERPRISES, LLC 7 SYCAMORE PLACE COLTS NECK, NJ 7 SYCAMORE PLACE 07722	629100 542800 1171900		1171900			01	.00 14869.80 7434.90
7	7.21 11	.0000	2 KINLIN, ANGELA W 11 SYCAMORE PLACE COLTS NECK, NJ 11 SYCAMORE PLACE 07722	633000 638500 1271500		1271500			01	.00 16199.67 8099.84
8	7.21 12	1.94 ACRES 2SB4G-8/3/6CL 1.9400	2 MAGONE, FRANCINE 15 SYCAMORE PLACE COLTS NECK, NJ 15 SYCAMORE PLACE 07722	646700 1135200 1781900		1781900			01	.00 22656.68 11328.34
9	7.21 13	.0000	2 HAMELINE, WALTER & DEBORAH 23 MULBERRY LANE COLTS NECK, NJ 23 MULBERRY LANE 07722	592300 595900 1188200		1188200			01	.00 14995.26 7497.63
10	7.21 14	1.3 ACRES 1.3000	2 UMANS, ANDREW & MELISSA 27 MULBERRY LANE COLTS NECK, NJ 27 MULBERRY LANE 07722	611500 630200 1241700		1241700			01	.00 15752.20 7876.10
11	7.21 15	1.870 ACRES 1.8700	2 MENZA, NICHOLAS & XIOMARA 45 LAURELWOOD DRIVE COLTS NECK, NJ 45 LAURELWOOD DRIVE 07722	642900 455500 1098400		1098400			01	.00 14801.49 7400.75
12	7.21 16	.0000	2 MASSEY, BRIAN F & MARY S 49 LAURELWOOD DRIVE COLTS NECK, NJ 49 LAURELWOOD DRIVE 07722	637900 450500 1088400	02840	1088400			01	.00 14685.79 7342.90
13	7.21 17	1.76 ACRES 2SB3G-10/4/6CL 1.7600	2 GELTZEILER, JONATHAN 53 LAURELWOOD DRIVE COLTS NECK, NJ 53 LAURELWOOD DRIVE 07722	636800 1236000 1872800		1872800			01	.00 24605.49 12302.75
14	7.21 18	1.80 ACRES 1.8000	2 RUNDELLA, DAVID & JENNIFER 57 LAURELWOOD DRIVE COLTS NECK, NJ 57 LAURELWOOD DRIVE 07722	639000 975000 1614000		1614000			01	.00 20558.71 10279.36

8702400

0

7.21

10090100

18792500

18

1 L i n e	2 Block No. Lot No. Qualification Account No.	3 Land Dimensions Building Description Additional Lots Acreage Prop. Class	4 Owner's Name Address City State Property Location Billing Code Zip Code	5 Land Improvement Total	6 Exemptions Cd. Amount	7 Net Taxable Value	8 Deduct. Cd.Quan.	9 Special Tax Codes	10 Num Units	12 DED AMT 2025 TAX 2026 1ST
1	7.21 19	2.27 ACRES 2.2700	2 FAHS, JEFFREY & SEIYEUN 61 LAURELWOOD DRIVE COLTS NECK, NJ 61 LAURELWOOD DRIVE 07722	664900 857700 1522600		1522600			01	.00 19606.61 9803.31
2	7.21 20	2.100 ACRES 2.1000	2 DUNN, JUSTIN P & GLADYS E 65 LAURELWOOD DRIVE COLTS NECK, NJ 65 LAURELWOOD DRIVE 07722	655500 498600 1154100		1154100			01	.00 16290.28 8145.14
3	7.21 21	1.53 ACRES 1.5300	2 KOZICZ, MONIKA E & PRZEMYSLAW M 69 LAURELWOOD DRIVE COLTS NECK, NJ 69 LAURELWOOD DRIVE 07722	624200 514100 1138300		1138300			01	.00 14692.76 7346.38
4	7.21 22	1.59 ACRES 1.5900	2 BOUCHER, BRAD E & JULIE ANN 73 LAURELWOOD DRIVE COLTS NECK, NJ 73 LAURELWOOD DRIVE 07722	627500 581800 1209300		1209300			01	.00 15360.49 7680.25
5	7.21 23	.0000	2 MARABUTO, RUEBEN & NATALIE 77 LAURELWOOD DRIVE COLTS NECK, NJ 77 LAURELWOOD DRIVE 07722	596700 476600 1073300		1073300	V 1 02		01	250.00 13232.77 6616.39
6	7.21 24	1.90 ACRES 1.9000	2 HENNESSY, THOMAS E JR & PAMELA B 63 MAPLE DRIVE COLTS NECK, NJ 63 MAPLE DRIVE 07722	639300 329100 968400		968400			01	.00 12196.11 6098.06
7	7.21 25	2.37 ACRES 2.3700	2 MALEK, MANU & LYNN E 57 MAPLE DRIVE COLTS NECK, NJ 57 MAPLE DRIVE 07722	670400 544500 1214900	00457	1214900			01	.00 15540.31 7770.16
8	7.21 26	1 ACRE 1.0000	2 GRECH, JAMES & CHERYL 24 PROVINCIAL PLACE COLTS NECK NJ 24 PROVINCIAL PLACE 07722	595000 737500 1332500		1332500			01	.00 16914.80 8457.40
9	7.21 27	1.120 ACRES 1.1200	2 VIOLA, MICHAEL 28 PROVINCIAL PLACE COLTS NECK, NJ 28 PROVINCIAL PLACE 07722	601600 309700 911300		911300			01	.00 12423.33 6211.67
10	7.21 28	2.00 ACRES 2.0000	2 D'ANGELO, RONALD & LISA 61 MAPLE DRIVE COLTS NECK, NJ 61 MAPLE DRIVE 07722	650000 559200 1209200		1209200			01	.00 15414.85 7707.43
11	7.22 1	.0000	2 BALESTIERO, PETER J & ELLEN J 9 MULBERRY LANE COLTS NECK, NJ 9 MULBERRY LANE 07722	590600 382200 972800	01175	972800			01	.00 12134.77 6067.39
12	7.22 2	.92 ACRES .9200	2 LORIPPO, CHRISTOPHER 15 MULBERRY LANE COLTS NECK, NJ 15 MULBERRY LANE 07722	590600 839100 1429700	2.02	1429700			01	.00 16550.96 8275.48
13	7.22 3	.0000	2 WILSON, VICTORIA 16 SYCAMORE PLACE COLTS NECK, NJ 16 SYCAMORE PLACE 07722	590600 357900 948500		948500			01	.00 12329.93 6164.97
14	7.22 4	.0000	2 SMITH, BRIAN & COLEEN 12 SYCAMORE PL COLTS NECK, NJ 12 SYCAMORE PLACE 07722	596100 452900 1049000		1049000	V 1 02		01	250.00 12909.36 6454.68

1 L i n e	2 Block No. Lot No. Qualification Account No.	3 Land Dimensions Building Description Additional Lots Acreage Prop. Class	4 Owner's Name Address City State Property Location Billing Code Zip Code	5 Land Improvement Total	6 Exemptions Cd. Amount	7 Net Taxable Value	8 Deduct. Cd.Quan.	9 Special Tax Codes	10 Num Units	12 DED AMT 2025 TAX 2026 1ST
1	7.22 5	1.1 ACRE 1.1000	2 BEIZER, SUZANNE 8 SYCAMORE PLACE COLTS NECK, NJ 8 SYCAMORE PLACE 07722	600500 279900 880400		880400			01	.00 11468.44 5734.22
2	7.22 6	.97 ACRES .9700	2 SAYKO, ROBERT 4 SYCAMORE PLACE COLTS NECK, NJ 4 SYCAMORE PLACE 07722	504300 477700 982000		982000			01	.00 12378.72 6189.36
3	7.22 7	.0000	2 GOLDIN, DIANE & MARVIN D. 15 SHERWOOD LAND COLTS NECK, NJ 15 SHERWOOD LANE 07722	596100 367900 964000		964000			01	.00 12769.04 6384.52
4	7.22 8	.92 ACRES .9200	2 REZNIK, DAVID & ROBYN 19 SHERWOOD LANE COLTS NECK, NJ 19 SHERWOOD LANE 07722	590600 352900 943500		943500			01	.00 11745.84 5872.92
5	7.22 9	.0000	2 ADLEMAN, RICHARD & KATHLEEN A 23 SHERWOOD LANE COLTS NECK, NJ 23 SHERWOOD LANE 07722	597200 404900 1002100		1002100			01	.00 12540.42 6270.21
6	7.23 1	.0000	2 LEAHY, RAYMOND & CASSANDRA 73 TULIP LANE COLTS NECK, NJ 73 TULIP LANE 07722	595000 621200 1216200		1216200			01	.00 15373.03 7686.52
7	7.23 2	.0000	2 BONTEMPO, JOSEPH E & SHIRLEY J 77 TULIP LANE COLTS NECK, NEW JERSEY 77 TULIP LANE 07722 04440	590600 370500 961100		961100			01	.00 11978.64 5989.32
8	7.23 3	.0000	2 MORRISON, JAMES C. & ILENE M. 81 TULIP LANE COLTS NECK, NJ 81 TULIP LANE 07722	593400 315100 908500		908500			01	.00 11836.45 5918.23
9	7.23 4	.92 ACRES .9200	2 MUSCIO, GLORIANA 83 TULIP LANE COLTS NECK, NJ 83 TULIP LANE 07722	590600 652000 1242600		1242600			01	.00 15711.77 7855.89
10	7.23 5	.92 ACRES .9200	2 SHENK, WALTER J & JANICE V 85 TULIP LANE COLTS NECK, NJ 85 TULIP LANE 07722 00359	590600 366900 957500		957500			01	.00 11932.64 5966.32
11	7.23 6	.92 ACRES .9200	2 ARAYA, RUBEN & JENNIFER 93 TULIP LANE COLTS NECK, NJ 93 TULIP LANE 07722	590600 409700 1000300		1000300			01	.00 13300.15 6650.08
12	7.23 7	1.1 ACRES 1.1000	2 PERRUZZI, KENNETH JOSEPH & JOANNA D 3 MULBERRY LANE COLTS NECK, NJ 3 MULBERRY LANE 07722	600500 804100 1404600		1404600			01	.00 17885.02 8942.51
13	7.23 8	1.10 ACRES 1.1000	2 MUNSON, TREVOR & ABIDIWAN-LUPO, JODIE 28 SHERWOOD LANE COLTS NECK, NJ 28 SHERWOOD LANE 07722	600500 555100 1155600		1155600			01	.00 14584.03 7292.02
14	7.23 9	1.060 ACRES 1.0600	2 KARRAS, NICHOLAS G & SHAWN M 22 SHERWOOD LANE COLTS NECK, NJ 22 SHERWOOD LANE 07722	598300 477200 1075500		1075500			01	.00 14351.23 7175.62

8238800

0

7.23

6455100

14693900

9

1 L i n e	2 Block No. Lot No. Qualification Account No.	3 Land Dimensions Building Description Additional Lots Acreage Prop. Class	4 Owner's Name Address City State Property Location Billing Code Zip Code	5 Land Improvement Total	6 Exemptions Cd. Amount	7 Net Taxable Value	8 Deduct. Cd.Quan.	9 Special Tax Codes	10 Num Units	12 DED AMT 2025 TAX 2026 1ST
1	7.23 10	1.08 ACRES 1.0800	2 NARDI, ARMAND J & PATRICIA A 20 SHERWOOD LANE COLTS NECK, NJ 20 SHERWOOD LANE 07722	599400 228300 827700		827700	V 1 02		01	250.00 10722.17 5361.09
2	7.23 11	1.05 ACRES 1.0500	2 CIANCI, KENNETH & FILOMENA 16 SHERWOOD LANE COLTS NECK, NJ 16 SHERWOOD LANE 07722	597800 509300 1107100		1107100			01	.00 13933.03 6966.52
3	7.23 12	1.01 ACRE 1.0100	2 CAPRIC, SAMIR 12 SHERWOOD LANE COLTS NECK, NJ 12 SHERWOOD LANE 07722	595600 637600 1233200		1233200			01	.00 15598.86 7799.43
4	7.23 13	1.010 ACRES 1.0100	2 CRISS, BENJAMIN & AMIE 8 SHERWOOD LANE COLTS NECK, NJ 8 SHERWOOD LANE 07722	595600 458000 1053600		1053600			01	.00 13217.91 6608.96
5	7.23 14	1 ACRE 1.0000	2 BONGIOVI, JOSEPH J & JENNIFER C. 4 SHERWOOD LANE COLTS NECK, NJ 4 SHERWOOD LANE 07722	595000 473500 1068500		1068500			01	.00 13414.46 6707.23
6	7.24 1	.92 ACRES .9200	2 FLYNN, JAMES P & KAREN 84 TULIP LANE COLTS NECK, NJ 84 TULIP LANE 07722	590600 512100 1102700		1102700			01	.00 14848.89 7424.45
7	7.24 2	.92 ACRES .9200	2 KUDLER, WALTER R & LINDA K 88 TULIP LANE COLTS NECK, NJ 88 TULIP LANE 07722 01175	590600 583000 1173600		1173600			01	.00 14797.31 7398.66
8	7.24 3	.99 ACRE .9900	2 DENOTTA, JOSEPH M & JESSICA 92 TULIP LANE COLTS NECK, NJ 92 TULIP LANE 07722	594500 936600 1531100		1531100			01	.00 19694.43 9847.22
9	7.25 1	.92 ACRES .9200	2 ATTAMANTE, KYLE & AMANDA 4 MULBERRY LANE COLTS NECK, NJ 4 MULBERRY LANE 07722	590600 585800 1176400		1176400			01	.00 14833.55 7416.78
10	7.25 2	.92 ACRES .9200	2 SCHWADRON, SCOTT & HYLAN, SARA 8 MULBERRY LA COLTS NECK, NJ 8 MULBERRY LANE 07722	591700 462000 1053700		1053700			01	.00 13210.94 6605.47
11	7.25 3	1.02 ACRES 1.0200	2 PETRIC, KRISTIAN G & KATLIN C 12 MULBERRY LANE COLTS NECK, NJ 12 MULBERRY LANE 07722	596100 744300 1340400		1340400			01	.00 17022.13 8511.07
12	7.25 4	1.110 ACRES 1.1100	2 HOVNANIAN, ESTHER KEVORK 16 MULBERRY LANE COLTS NECK, NJ 16 MULBERRY LANE 07722	601100 706000 1307100		1307100			01	.00 16592.78 8296.39
13	7.25 5	1.02 ACRES 1.0200	2 SHACKELTON, TODD W & CHRISTINE 20 MULBERRY LANE COLTS NECK, NJ 20 MULBERRY LANE 07722	596100 587600 1183700		1183700			01	.00 14945.07 7472.54
14	7.25 6	1.020 ACRES 1.0200	2 MELNICAK, VLADIMIR & MARTINA 24 MULBERRY LANE COLTS NECK, NJ 24 MULBERRY LANE 07722	596100 318500 914600		914600			01	.00 11992.58 5996.29

1 L i n e	2 Block No. Lot No. Qualification Account No.	3 Land Dimensions Building Description Additional Lots Acreage	4 Owner's Name Address City State Property Location	5 Billing Code Zip Code	6 Land Improvement Total	7 Exemptions Cd. Amount	8 Net Taxable Value	9 Deduct. Cd.Quan.	10 Special Tax Codes	11 Num Units	12 DED AMT 2025 TAX 2026 1ST
1	7.25 7	.0000	2	MOLL, MICHAEL D & AMY M 28 MULBERRY LANE COLTS NECK, NJ 28 MULBERRY LANE	600500 401400 1001900		1001900			01	.00 12546.00 6273.00
2	7.25 8	1.10 ACRES 1.1000	2	SOLAN, MARK & DEMARCO, DOREEN 32 MULBERRY LANE COLTS NECK, NJ 32 MULBERRY LANE	600500 553300 1153800		1153800			01	.00 14558.94 7279.47
3	7.25 9	1.50 ACRES 1.5000	2	CARPENTER, S & PIETRACATELLA, M 36 MULBERRY LANE COLTS NECK, NJ 36 MULBERRY LANE	618400 486200 1104600		1104600			01	.00 13951.15 6975.58
4	7.25 10	3.00 ACRES 3.0000	2	RAPOSO, ALEX & JAMIE 40 MULBERRY LANE COLTS NECK, NJ 40 MULBERRY LANE	705000 426200 1131200		1131200			01	.00 12769.04 6384.52
5	7.25 11	1.32 ACRES 1.3200	2	GRECO, DAVID & JOANNE 41 LAURELWOOD DRIVE COLTS NECK, NJ 41 LAURELWOOD DRIVE	612600 382900 995500		995500			01	.00 13251.36 6625.68
6	7.25 12	1.37 ACRES 1.3700	2	CHIARELLI, JOELLEN 37 LAURELWOOD DRIVE COLTS NECK, NJ 37 LAURELWOOD DRIVE	615400 457200 1072600		1072600			01	.00 13517.62 6758.81
7	7.25 13	1.35 ACRES 1.3500	2	WILD, PAUL P & CYNTHIA L 33 LAURELWOOD DRIVE COLTS NECK, NJ 33 LAURELWOOD DRIVE	614300 373100 987400	00660 07722	987400	V 1 01		01	250.00 12878.69 6439.35
8	7.25 14	.92 ACRES .9200	2	ADAMO, JOSEPH & CHRISTINA 29 LAURELWOOD DRIVE COLTS NECK, NJ 29 LAURELWOOD DRIVE	590600 486300 1076900		1076900			01	.00 14473.90 7236.95
9	7.25 15	.94 ACRES .9400	2	JOHNSON, CARL E. & MILDRED O. 25 LAURELWOOD DRIVE COLTS NECK, NJ 25 LAURELWOOD DRIVE	591700 266300 858000		858000			01	.00 11138.06 5569.03
10	7.25 16	1.14 ACRES 1.1400	2	FLEMMICH, ANTHONY & CHRISTINE, TRUSTEES 21 LAURELWOOD DRIVE COLTS NECK, NJ 21 LAURELWOOD DRIVE	602700 557800 1160500		1160500			01	.00 15715.96 7857.98
11	7.25 17	1.10 ACRES 1.1000	2	NEESON, ELLIE MAE & GREELEY, RICHARD 17 LAURELWOOD DRIVE COLTS NECK, NJ 17 LAURELWOOD DRIVE	600500 389100 989600		989600			01	.00 12888.92 6444.46
12	7.25 18	6.3 ACRES GREENWAY 6.3000	15C	TOWNSHIP OF COLTS NECK 1 VETERANS WAY COLTS NECK, NJ LAURELWOOD DRIVE	88700 0 88700		*EXEMPT*			00	.00 .00 .00
13	7.26 1	1.20 ACRES 1.2000	2	JCL REALTY LLC 39 SPRUCE LANE COLTS NECK, NJ 5 LAURELWOOD DRIVE	545400 534800 1080200		1080200			01	.00 14671.85 7335.93
14	7.26 2	.93 ACRES .9300	2	SHARPE, SHARON R & IAN G 9 LAURELWOOD DRIVE COLTS NECK, NJ 9 LAURELWOOD DRIVE	591200 490700 1081900		1081900			01	.00 14518.51 7259.26

1 L i n e	2 Block No. Lot No. Qualification Account No.	3 Land Dimensions Building Description Additional Lots Acreage Prop. Class	4 Owner's Name Address City State Property Location Billing Code Zip Code	5 Land Improvement Total	6 Exemptions Cd. Amount	7 Net Taxable Value	8 Deduct. Cd.Quan.	9 Special Tax Codes	10 Num Units	12 DED AMT 2025 TAX 2026 1ST
1	7.26 3	1.60 ACRES 1.6000	2 PRINCE, THOMAS & JOANN 13 LAURELWOOD DRIVE COLTS NECK, NJ 13 LAURELWOOD DRIVE 07722	623600 752100 1375700		1375700			01	.00 17142.02 8571.01
2	7.26 4	12.6 ACRES GREENWAY 12.6000	15C TOWNSHIP OF COLTS NECK 1 VETERANS WAY COLTS NECK, NJ CONOVER ROAD 07722	1220400 0 1220400		*EXEMPT*			00	.00 .00 .00
3	7.26 5	.0000	2 LEBER, JAMES M & KATHLEEN M 3 FOX HEDGE ROAD COLTS NECK, NJ 3 FOX HEDGE ROAD 01246 07722	676200 447500 1123700		1123700	V 1 02		01	250.00 14342.39 7171.20
4	7.26 6	1.26 ACRES 1.2600	2 WARNKE, EDWARD J & JULIE E 5 FOX HEDGE ROAD COLTS NECK, NJ 5 FOX HEDGE ROAD 07722	675600 632300 1307900		1307900			01	.00 17034.68 8517.34
5	7.26 7	1.26 ACRES 1.2600	2 CHOPRA, VINAY 9 FOX HEDGE ROAD COLTS NECK, NJ 9 FOX HEDGE ROAD 07722	671800 1325900 1997700		1997700			01	.00 26495.76 13247.88
6	7.26 8	1.26 ACRES 1.2600	2 SILVESTRO, LAWRENCE & SCOLARO, ANNA 15 FOX HEDGE ROAD COLTS NECK, NJ 15 FOX HEDGE ROAD 07722	671800 732100 1403900		1403900			01	.00 18304.61 9152.31
7	7.26 9	.0000	1 ROZIN, KATELYN & DMITRY 17 FOX HEDGE ROAD COLTS NECK, NJ 17 FOX HEDGE ROAD 07722	671800 0 671800		671800			01	.00 8598.19 4299.10
8	7.26 10	1.26 ACRES 1.2600	2 CILENTI, GIUSTINO & KRISTI 21 FOX HEDGE ROAD COLTS NECK, NJ 21 FOX HEDGE ROAD 07722	675600 785700 1461300		1461300			01	.00 19068.53 9534.27
9	7.26 11	1.26 ACRES 1.2600	2 CRONIN, MICHAEL J & BARBARA A 25 FOX HEDGE ROAD COLTS NECK, NJ 25 FOX HEDGE ROAD 01175 07722	671800 249700 921500		921500			01	.00 13302.94 6651.47
10	7.26 12	1.26 ACRES 1.2600	2 GRIECO, GENE & TRACY 29 FOX HEDGE ROAD COLTS NECK, NJ 29 FOX HEDGE ROAD 07722	671800 549700 1221500		1221500			01	.00 15887.42 7943.71
11	7.26 13	1.26 ACRES 2SF3G-12/5/6CL 1.2600	2 MOSKOWITZ, JANET 9 CARLETON DRIVE FREEHOLD, NJ 33 FOX HEDGE ROAD 07728	671800 1099800 1771600		1771600			01	.00 23508.42 11754.21
12	7.26 14	1.26 ACRES 1.2600	2 NANCY ELLEN BARNETT FAMILY TRUST 37 FOX HEDGE ROAD COLTS NECK, NJ 37 FOX HEDGE ROAD 07722	671800 1048900 1720700		1720700			01	.00 22504.74 11252.37
13	7.26 15	1.27 ACRES 1.2700	2 GRANT, CHRISTINE B 41 FOX HEDGE ROAD COLTS NECK, NJ 41 FOX HEDGE ROAD 07722	672400 589900 1262300		1262300			01	.00 16428.29 8214.15
14	7.26 16	1.27 ACRES 1.2700	2 SUZANNE E RUSSELL REVOCABLE TRUST 28 FOX HEDGE ROAD COLTS NECK, NJ 28 FOX HEDGE ROAD 07722	676200 1758100 2434300		2434300			01	.00 27498.04 13749.02

1 L i n e	2 Block No. Lot No. Qualification Account No.	3 Land Dimensions Building Description Additional Lots Acreage Prop. Class	4 Owner's Name Address City State Property Location Billing Code Zip Code	5 Land Improvement Total	6 Exemptions Cd. Amount	7 Net Taxable Value	8 Deduct. Cd.Quan.	9 Special Tax Codes	10 Num Units	12 DED AMT 2025 TAX 2026 1ST
1	7.26 17	1.26 ACRES 1.2600	2 CRUDELE, JOHN & PATRICIA 24 FOX HEDGE ROAD COLTS NECK, NJ 24 FOX HEDGE ROAD 07722	675600 500400 1176000		1176000			01	.00 15286.60 7643.30
2	7.26 18	1.26 ACRES 1.2600	2 DOWNING, DENNIS JR & TRACY ERIN 20 FOX HEDGE ROAD COLTS NECK, NJ 20 FOX HEDGE ROAD 07722	675600 411100 1086700		1086700			01	.00 14101.70 7050.85
3	7.26 19	.0000	2 CARUSO, VINCENZO & KATHLEEN 16 FOX HEDGE ROAD COLTS NECK, NJ 16 FOX HEDGE ROAD 07722	675600 417600 1093200		1093200			01	.00 14186.74 7093.37
4	7.26 20	1.26 ACRES 1.2600	2 CINIGLIA, JENNIFER & LOUIS 12 FOX HEDGE ROAD COLTS NECK, NJ 12 FOX HEDGE ROAD 07722	675600 536300 1211900		1211900			01	.00 15761.96 7880.98
5	7.26 21	1.26 ACRES 1.2600	2 BARTONY, ALAN P & BARBARA L 8 FOX HEDGE ROAD COLTS NECK, NJ 8 FOX HEDGE ROAD 07722	675600 368700 1044300		1044300			01	.00 14110.07 7055.04
6	7.26 22	1.26 ACRES 1.2600	2 SFAYER, JAMES S 2 FOX HEDGE ROAD COLTS NECK, NJ 2 FOX HEDGE ROAD 07722	675600 332100 1007700		1007700			01	.00 13053.42 6526.71
7	7.27 1	.92 ACRES .9200	2 SALSALI, EDMOND 12 LAURELWOOD DRIVE COLTS NECK, NJ 12 LAURELWOOD DRIVE 07722	590600 261100 851700		851700			01	.00 10528.88 5264.44
8	7.27 2	.93 ACRE .9300	2 OBERTLIK, JAMIE & BRODSKY, ANDREW 19 JUNIPER PLACE COLTS NECK, NJ 19 JUNIPER PLACE 07722	590600 408500 999100		999100			01	.00 12483.27 6241.64
9	7.28 1	1.20 ACRES 1.2000	2 PARKER, BRUCE 20 JUNIPER PLACE COLTS NECK, NJ 20 JUNIPER PLACE 07722	542400 260600 803000		803000			01	.00 10528.88 5264.44
10	7.29 1	1.01 ACRES 1.0100	2 BRUCK, DENNIS J JR & ANNEMARIE 36 LAURELWOOD DRIVE COLTS NECK, NJ 36 LAURELWOOD DRIVE 07722	595600 372500 968100		968100			01	.00 12084.59 6042.30
11	7.29 2	1.50 ACRES 1.5000	2 HAUSS, DAVID J 32 LAURELWOOD DRIVE COLTS NECK, NJ 32 LAURELWOOD DRIVE 07722	618400 227700 846100		846100			01	.00 10993.08 5496.54
12	7.29 3	1.40 ACRES 1.4000	2 PHADKE, KEDAR M & SANGITA C 28 LAURELWOOD DRIVE COLTS NECK, NJ 28 LAURELWOOD DRIVE 07722	613200 429500 1042700		1042700			01	.00 13952.55 6976.28
13	7.29 5	1 ACRE 1.0000	2 CAPUTO, JOHN C & MARIA 24 LAURELWOOD DR COLTS NECK, NJ 24 LAURELWOOD DRIVE 07722	592300 430800 1023100		1023100			01	.00 13622.17 6811.09
14	7.29 6	2.33 ACRES 2.3300	15C TOWNSHIP OF COLTS NECK 1 VETERANS WAY COLTS NECK, NJ 18 LAURELWOOD DRIVE 07722	134100 0 134100		*EXEMPT*			00	.00 .00 .00

8196700

0

7.29

4956900

13153600

6

1 L i n e	2 Block No. Lot No. Qualification Account No.	3 Land Dimensions Building Description Additional Lots Acreage Prop. Class	4 Owner's Name Address City State Property Location Billing Code Zip Code	5 Land Improvement Total	6 Exemptions Cd. Amount	7 Net Taxable Value	8 Deduct. Cd.Quan.	9 Special Tax Codes	10 Num Units	12 DED AMT 2025 TAX 2026 1ST
1	7.30 1	.0000	2 CURTIS, TODD & NICOLLE 109 CONOVER ROAD COLTS NECK, NJ 109 CONOVER ROAD 07722	425000 178800 603800		603800			01	.00 7541.54 3770.77
2	7.30 2	1 ACRE 1.00 1.0000	3A BOWERS, JOHN H JR TRUSTEE 866 RT. 34 COLTS NECK, NJ 866 RT. 34 07722	576000 599200 1175200		1175200			03	.00 14783.37 7391.69
3	7.30 2 QFARM	12.89 ACRES 12.8900	3B BOWERS, JOHN H JR TRUSTEE 866 RT. 34 COLTS NECK, NJ 866 RT. 34 07722	13400 0 13400		13400			00	.00 179.83 89.92
4	7.30 3	3.06 ACRES 3.0600	2 BARA, ROBERT J & YOSHIKO YAMADA 900 RT. 34 COLTS NECK, NJ 900 RT. 34 07722	458800 402500 861300		861300			01	.00 11352.74 5676.37
5	7.30 3.01	6.05 ACRES 6.0500	2 PRAS, ALLISON 10 PADDOCK LANE COLTS NECK, NJ 10 PADDOCK LANE 07722	776300 714200 1490500		1490500			01	.00 22040.53 11020.27
6	7.30 3.02	2.93 ACRES 2.9300	3A DEVANEY, AIDEN 14 PADDOCK LANE COLTS NECK, NJ 14 PADDOCK LANE 07722	694600 1255300 1949900		1949900			02	.00 27297.31 13648.66
7	7.30 3.02 QFARM	7.00 ACRES 7.0000	3B DEVANEY, AIDEN 14 PADDOCK LANE COLTS NECK, NJ 14 PADDOCK LANE 07722 A-5 2.06	2300 0 2300		2300				.00 30.67 15.34
8	7.30 3.05	6.105 ACRES 6.1050	2 VENTO, FRANK R & JOSEPHINE A 26 PADDOCK LANE COLTS NECK, NJ 26 PADDOCK LANE 07722 01104	770000 877900 1647900		1647900			02	.00 24191.48 12095.74
9	7.30 3.07	10.53 ACRES 10.5300	2 PORCHETTA, CHRISTINE E 31 PADDOCK LANE COLTS NECK, NJ 31 PADDOCK LANE 07722	875100 2350500 3225600		3225600			01	.00 46848.16 23424.08
10	7.30 3.08	2.50 ACRES 2.5000	3A MCGUINESS, MICHAEL J & VIKKI A 27 PADDOCK LANE COLTS NECK, NJ 27 PADDOCK LANE 07722	684400 1226100 1910500		1910500			02	.00 26625.40 13312.70
11	7.30 3.08 QFARM	6.11 ACRES 6.1100	3B MCGUINESS, MICHAEL J & VIKKI A 27 PADDOCK LANE COLTS NECK, NJ 27 PADDOCK LANE 07722	1100 0 1100		1100			00	.00 15.33 7.67
12	7.30 3.09	2.07 ACRES 2.0700	3A POHL, CHRISTOPHER 23 PADDOCK LANE COLTS NECK, NJ 23 PADDOCK LANE 07722	676800 2174700 2851500		2851500			02	.00 38987.39 19493.70
13	7.30 3.09 QFARM	10.12 ACRES 10.1200	3B POHL, CHRISTOPHER 23 PADDOCK LANE COLTS NECK, NJ 23 PADDOCK LANE 07722 A-5 2.06	1900 0 1900		1900				.00 25.09 12.55
14	7.30 3.10	1.0 ACRES 1.0000	3A RAPPLEYEA, RICHARD J & JANE D 19 PADDOCK LANE COLTS NECK, NJ 19 PADDOCK LANE 07722	648800 652900 1301700		1301700			01	.00 18031.39 9015.70

6604500

0

7.30

10432100

17036600

3.10

1 L i n e	2 Block No. Lot No. Qualification Account No.	3 Land Dimensions Building Description Additional Lots Acreage Prop. Class	4 Owner's Name Address City State Property Location Billing Code Zip Code	5 Land Improvement Total	6 Exemptions Cd. Amount	7 Net Taxable Value	8 Deduct. Cd.Quan.	9 Special Tax Codes	10 Num Units	12 DED AMT 2025 TAX 2026 1ST
1	7.30 3.10 QFARM	8.388 AC 8.3880	3B RAPPEYEA, RICHARD J & JANE D 19 PADDOCK LANE COLTS NECK, NJ 19 PADDOCK LANE 07722	4000 0 4000		4000			00	.00 54.37 27.19
2	7.30 3.11	6.501 ACRES 2STC3G-14/5/6CL 6.5010	2 RINALDO, JOSEPH P JR & PICCIOTTO, M 15 PADDOCK LANE COLTS NECK, NJ 15 PADDOCK LANE 07722 A-5	779400 1605800 2385200		2385200			02	.00 33836.56 16918.28
3	7.30 3.12	6.26 ACRES 6.2600	3B BOWERS, JOHN H JR TRUSTEE 866 ROUTE 34 COLTS NECK, NJ 11 PADDOCK LANE 07722	6500 0 6500		6500			00	.00 87.82 43.91
4	7.30 3.13	4.06 ACRES 4.0600	2 BARA, ROBERT J & YOSHIKO YAMADA 900 RT. 34 COLTS NECK, NJ 890 RT. 34 07722 00660	530800 111200 642000		642000			01	.00 8430.91 4215.46
5	7.30 3.14	8.82AC GREENWAY 8.8200	15C TOWNSHIP OF COLTS NECK 1 VETERANS WAY COLTS NECK, NJ PADDOCK LANE REAR 07722	169100 0 169100		*EXEMPT*			00	.00 .00 .00
6	7.30 3.15	7.82 ACRES GREENWAY 7.8200	15C TOWNSHIP OF COLTS NECK 1 VETERANS WAY COLTS NECK, NJ PADDOCK LANE 07722 A-1 2.06	164100 0 164100		*EXEMPT*				.00 .00 .00
7	7.30 3.16	7.363 ACRES 7.3630	2 SCIANDRA, SALVATORE & MARGARET 34 PADDOCK LANE COLTS NECK, NJ 34 PADDOCK LANE 07722 A-5 2.06	799900 562600 1362500		1362500			02	.00 21046.61 10523.31
8	7.30 3.17	5.11 ACRES 5.1100	2 C, III RESIDENCE TRUST 30 PADDOCK LANE COLTS NECK, NJ 30 PADDOCK LANE 07722 A-5 2.06	746400 1121700 1868100		1868100			01	.00 27128.63 13564.32
9	7.30 3.18	1 AC 1.0000	3A STIVALA LIVING TRUST 18 PADDOCK LANE COLTS NECK, NJ 18 PADDOCK LANE 07722	648800 827700 1476500		1476500	V 1 02		02	250.00 20099.61 10049.81
10	7.30 3.18 QFARM	17.660 ACRES 17.6600	3B STIVALA LIVING TRUST 18 PADDOCK LANE COLTS NECK, NJ 18 PADDOCK LANE 07722	18400 0 18400		18400			00	.00 246.74 123.37
11	7.30 4	42 ACRES 42.0000	3B DEGROOT, CLAIRE TRUST 3248 N. OHIO STREET ARLINGTON, VA 910 RT. 34 22207	43700 0 43700		43700			00	.00 585.48 292.74
12	7.30 5	1 ACRE 1.0000	3A DEGROOT, CLAIRE TRUST 3248 N. OHIO STREET ARLINGTON, VA 950 RT. 34 22207 01175	690000 725100 1415100		1415100			01	.00 18467.71 9233.86
13	7.30 5 QFARM	22.40 ACRES 22.4000	3B DEGROOT, CLAIRE TRUST 3248 N OHIO ST ARLINGTON, VA 950 RT. 34 22207 01175	23300 0 23300		23300			00	.00 312.26 156.13
14	7.30 6.01	2 ACRES 2.0000	3A MARRAZZO, MICHAEL JR 17 WINDSOR PLACE COLTS NECK, NJ 17 WINDSOR PLACE 07722 A-1 2	1900000 1737300 3637300		3637300			01	.00 40594.67 20297.34

1 L i n e	2 Block No. Lot No. Qualification Account No.	3 Land Dimensions Building Description Additional Lots Acreage	4 Owner's Name Address City State Property Location	5 Billing Code Zip Code	6 Land Improvement Total	7 Exemptions Cd. Amount	8 Net Taxable Value	9 Deduct. Cd.Quan.	10 Special Tax Codes	11 Num Units	12 DED AMT 2025 TAX 2026 1ST
1	7.30 6.01 QFARM	19.20 19.2000	3B MARRAZZO, MICHAEL JR 17 WINDSOR PLACE COLTS NECK, NJ 17 WINDSOR PLACE	07722 A-1 2	8000 0 8000		8000				.00 .00 .00
2	7.30 6.02	20.60 ACRES 20.6000	2 BURNS, RONALD & HEIDI 7 HOMELANDS DRIVE COLTS NECK, NJ 7 HOMELANDS DRIVE	07722 A-1 2	1504000 2763400 4267400		4267400			02	.00 55030.94 27515.47
3	7.30 14	1.1 ACRE 1.1000	2 15 WINDSOR PLACE, LLC 1421 CREEK HOUSE LANE CHARELSTON, SC 15 WINDSOR PLACE	29492	475000 500700 975700		975700			01	.00 12424.72 6212.36
4	7.31 1.01	3.68 3.6800	2 BURRY, DONALD L & LILLIAN G 22 WOODLAND DRIVE COLTS NECK, NJ 22 WOODLAND DRIVE	00621 07722	535300 656100 1191400		1191400			01	.00 15407.88 7703.94
5	7.31 1.02	14.44 AC GREENWAY 14.4400	15C TOWNSHIP OF COLTS NECK 1 VETERANS WAY COLTS NECK, NJ HILLSDALE ROAD	07722	284800 0 284800		*EXEMPT*			00	.00 .00 .00
6	7.31 1.03	1.263AC 1.2630	2 PETINO, PIETRO M & KELLI 8 CHESTNUT DRIVE COLTS NECK, NJ 8 CHESTNUT DRIVE	07722	624200 666900 1291100		1291100			01	.00 15591.89 7795.95
7	7.31 1.04	1.263AC 1.2630	2 ZAPPACOSTA, GREGORY M & TERESA A 12 CHESTNUT DRIVE COLTS NECK, NJ 12 CHESTNUT DRIVE	07722	628100 690500 1318600		1318600			01	.00 15959.91 7979.96
8	7.31 1.05	1.263AC 1.2630	2 MASTORIS, JAMES G & YOTA & GEORGE E 16 CHESTNUT DR COLTS NECK, NJ 16 CHESTNUT DRIVE	01175 07722	624200 522400 1146600		1146600			01	.00 13676.53 6838.27
9	7.31 1.06	1.263AC 1.2630	2 PINNIX, RYAN M & RENATE E 20 CHESTNUT DRIVE COLTS NECK, NJ 20 CHESTNUT DRIVE	07722	624200 609600 1233800		1233800			01	.00 14832.16 7416.08
10	7.31 1.07	1.263AC 1.2630	2 VEISZ, BRIAN & LAUREN 24 CHESTNUT DRIVE COLTS NECK, NJ 24 CHESTNUT DRIVE	07722	624200 604000 1228200		1228200			01	.00 14758.28 7379.14
11	7.31 1.08	1.263AC 1.2630	2 NGUYEN, HUNG Q 28 CHESTNUT DRIVE COLTS NECK, NJ 28 CHESTNUT DRIVE	07722	624200 729600 1353800		1353800			01	.00 16424.11 8212.06
12	7.31 1.09	1.263AC 1.2630	2 GENTILE, LOUIS C & MARIANNA 32 CHESTNUT DRIVE COLTS NECK, NJ 32 CHESTNUT DRIVE	07722	624200 1004300 1628500		1628500			01	.00 20065.24 10032.62
13	7.31 1.10	1.263AC 1.2630	2 KEARNS, DIAN & MICHAEL 31 CHESTNUT DRIVE COLTS NECK, NJ 31 CHESTNUT DRIVE	07722	624200 768600 1392800		1392800			01	.00 16939.89 8469.95
14	7.31 1.11	1.263AC 1.2630	2 KODKANY, SAMEER & MIGDALIA 27 CHESTNUT DRIVE COLTS NECK, NJ 27 CHESTNUT DRIVE	07722	624200 782900 1407100		1407100			01	.00 17129.47 8564.74

8144000

0

7.31

10299000

18443000

1.11

1 L i n e	2 Block No. Lot No. Qualification Account No.	3 Land Dimensions Building Description Additional Lots Acreage Prop. Class	4 Owner's Name Address City State Property Location Billing Code Zip Code	5 Land Improvement Total	6 Exemptions Cd. Amount	7 Net Taxable Value	8 Deduct. Cd.Quan.	9 Special Tax Codes	10 Num Units	12 DED AMT 2025 TAX 2026 1ST
1	7.31 1.12	2.036AC 2SA2G-9/4/3-CL 2.0360	2 CAPRI, BILAL & DIANA 8 APPLETHORN COURT COLTS NECK, NJ 8 APPLETHORN COURT 07722 A-1 2.01	676500 741000 1417500		1417500			01	.00 17303.72 8651.86
2	7.31 1.13	1.263AC 1.2630	2 GRILLI, BARBARA ANN 12 APPLETHORN COURT COLTS NECK, NJ 12 APPLETHORN COURT 07722	628100 588600 1216700		1216700			01	.00 14607.73 7303.87
3	7.31 1.14	1.263AC 1.2630	2 CHERSEVANI, MARK & DIANE 16 APPLETHORN COURT COLTS NECK, NJ 16 APPLETHORN COURT 07722	624200 534600 1158800		1158800			01	.00 13836.84 6918.42
4	7.31 1.15	1.264AC 1.2640	2 CANTALUPO, JOHN M. & VICTORIA L. 27 APPLETHORN COURT COLTS NECK, NJ 27 APPLETHORN COURT 07722	628100 845200 1473300		1473300			01	.00 18009.09 9004.55
5	7.31 1.16	1.264AC 1.2640	2 CONNER, THOMAS W & SUSAN S 23 APPLETHORN COURT COLTS NECK, NJ 23 APPLETHORN COURT 07722	628100 577600 1205700		1205700			01	.00 14462.75 7231.38
6	7.31 1.17	1.263AC 1.2630	2 LEFANTE, THOMAS & JEANNE 19 APPLETHORN COURT COLTS NECK, NJ 19 APPLETHORN COURT 07722 01175	628100 661500 1289600		1289600			01	.00 15575.16 7787.58
7	7.31 1.18	1.263AC 1.2630	2 NIEDZIELSKI, FRANK & RATUSHNY, JEAN 15 APPLETHORN COURT COLTS NECK, NJ 15 APPLETHORN COURT 07722	628100 574000 1202100		1202100			01	.00 14415.35 7207.68
8	7.31 1.19	1.263AC 1.2630	2 ASSENATA, STEVEN & PATRICIA 11 APPLETHORN COURT COLTS NECK, NJ 11 APPLETHORN COURT 07722	628100 725000 1353100		1353100			01	.00 15318.67 7659.34
9	7.31 1.20	1.263AC 1.2630	2 WALLACE, JOSEPH & ROBYN 7 APPLETHORN CT COLTS NECK, NJ 7 APPLETHORN COURT 07722	628100 702200 1330300		1330300			01	.00 16114.64 8057.32
10	7.31 1.21	1.263AC 1.2630	2 SCHARFENBERG, WILLIAM P & ELIDA S 15 CHESTNUT DRIVE COLTS NECK, NJ 15 CHESTNUT DRIVE 07722	628100 840000 1468100		1468100			01	.00 17940.78 8970.39
11	7.31 1.22	1.263AC 1.2630	2 DUFFY, SEAN P & BRIANA C SARAPOCH 11 CHESTNUT DRIVE COLTS NECK, NJ 11 CHESTNUT DRIVE 07722	628100 621000 1249100		1249100			01	.00 15038.47 7519.24
12	7.31 1.23	1.264AC 1.2640	2 DENICOLA, DAVID & NANCY 7 CHESTNUT DRIVE COLTS NECK, NJ 7 CHESTNUT DRIVE 07722	628100 795500 1423600		1423600			01	.00 17351.12 8675.56
13	7.31 1.24	.43AC .4300	15C TOWNSHIP OF COLTS NECK 1 VETERANS WAY COLTS NECK, NJ 1 CHESTNUT DRIVE 07722	28300 0 28300		*EXEMPT*			00	.00 .00 .00
14	7.31 1.25	5.41AC GREENWAY 5.4100	15C TOWNSHIP OF COLTS NECK 1 VETERANS WAY COLTS NECK, NJ HILLSDALE RD&CHESTNUT DR 07722	43400 0 43400		*EXEMPT*			00	.00 .00 .00

7581700

0

7.31

8206200

15787900

1.25

1 L i n e	2 Block No. Lot No. Qualification Account No.	3 Land Dimensions Building Description Additional Lots Acreage Prop. Class	4 Owner's Name Address City State Property Location Billing Code Zip Code	5 Land Improvement Total	6 Exemptions Cd. Amount	7 Net Taxable Value	8 Deduct. Cd.Quan.	9 Special Tax Codes	10 Num Units	12 DED AMT 2025 TAX 2026 1ST
1	7.31 1.26	1.26AC 1.2600	2 GAVRUSHENKO, PETER & JEAN 2 CONCORD COURT COLTS NECK, NJ 2 CONCORD COURT 07722	624200 1046900 1671100		1671100			01	.00 20631.20 10315.60
2	7.31 1.27	1.74AC 1.7400	2 MAGRO, JOSEPH & JAMIE SALMIERI 4 CONCORD COURT COLTS NECK, NJ 4 CONCORD COURT 07722	652500 1623500 2276000		2276000			01	.00 28669.00 14334.50
3	7.31 1.28	1.39AC 2SF 1.3900	2 MONTEIRO, JOAO & SINNOTT, J ETAL 6 CONCORD COURT COLTS NECK, NJ 6 CONCORD COURT 07722	631900 1057300 1689200		1689200			01	.00 20875.15 10437.58
4	7.31 1.29	1.39 ACRE 1.3900	2 MOBBS, DANIEL L. & JANET A. 7 CONCORD COURT COLTS NECK, NJ 7 CONCORD COURT 07722 A-1	631900 668000 1299900		1299900			01	.00 16442.23 8221.12
5	7.31 1.30	1.26AC 2SB 1.2600	2 PISANO, RALPH & VIVIAN 5 CONCORD COURT COLTS NECK, NJ 5 CONCORD COURT 07722	624200 1189700 1813900		1813900			02	.00 22522.86 11261.43
6	7.31 1.31	1.27AC 1.2700	2 DARMETTA, MICHAEL 3 CONCORD COURT COLTS NECK, NJ 3 CONCORD COURT 07722	628700 1019100 1647800		1647800			01	.00 20323.13 10161.57
7	7.31 1.32	1.47 ACRES 1.4700	2 RUDERFER, JAMIE ERICA & DANIEL 1 CONCORD COURT COLTS NECK, NJ 1 CONCORD COURT 07722 A-1	636600 1403600 2040200		2040200			01	.00 25097.58 12548.79
8	7.31 2.03	2.163AC GREENWAY 2.1630	15C TOWNSHIP OF COLTS NECK 1 VETERANS WAY COLTS NECK, NJ HILLSDALE ROAD 07722	130700 0 130700		*EXEMPT*			00	.00 .00 .00
9	7.31 2.04	1.635AC 1.6350	2 CIPRIANO, ROBERT & BARBARA, ETALS 52 HARTSHORN DRIVE COLTS NECK, NJ 52 HARTSHORN DRIVE 07722	630200 588200 1218400		1218400			01	.00 15488.73 7744.37
10	7.31 2.05	1.504AC 1.5040	2 FITZSIMMONS, THOMAS & LINDA 44 HARTSHORN DRIVE COLTS NECK, NJ 44 HARTSHORN DRIVE 07722	622500 637800 1260300		1260300			01	.00 16026.82 8013.41
11	7.31 2.06	.434AC GREENWAY .4340	15C TOWNSHIP OF COLTS NECK 1 VETERANS WAY COLTS NECK, NJ HARTSHORN DRIVE 07722	5500 0 5500		*EXEMPT*			00	.00 .00 .00
12	7.31 2.07	1.263AC 1.2630	2 LABITA, JOSEPH & CASSIDY 36 HARTSHORN DRIVE COLTS NECK, NJ 36 HARTSHORN DRIVE 07722	605800 653000 1258800		1258800			01	.00 15964.09 7982.05
13	7.31 2.08	1.264AC 1.2640	2 MANSOUR, ELIE & ANGELA 32 LONGVIEW DRIVE COLTS NECK, NJ 32 LONGVIEW DRIVE 07722	605800 539200 1145000		1145000			01	.00 14455.78 7227.89
14	7.31 2.09	1.268AC 1.2680	2 LOPRESTI, NICHOLAS & DANIELLE 28 LONGVIEW DRIVE COLTS NECK, NJ 28 LONGVIEW DRIVE 07722	606400 345900 952300		952300			01	.00 12550.18 6275.09

7500700

0

7.31

10772200

18272900

2.09

1 L i n e	2 Block No. Lot No. Qualification Account No.	3 Land Dimensions Building Description Additional Lots Acreage Prop. Class	4 Owner's Name Address City State Property Location Billing Code Zip Code	5 Land Improvement Total	6 Exemptions Cd. Amount	7 Net Taxable Value	8 Deduct. Cd.Quan.	9 Special Tax Codes	10 Num Units	12 DED AMT 2025 TAX 2026 1ST
1	7.31 2.10	1.267AC 1.2670	2 WEBER, DAVID 24 LONGVIEW DRIVE COLTS NECK, NJ 24 LONGVIEW DRIVE 07722	606400 440600 1047000		1047000			01	.00 13972.06 6986.03
2	7.31 2.11	1.264AC 1.2640	2 MCHUGH, STEVEN & ELIZABETH 20 LONGVIEW DRIVE COLTS NECK, NJ 20 LONGVIEW DRIVE 07722	605800 548100 1153900		1153900			01	.00 14574.27 7287.14
3	8 2.02	22.95 AC 22.9500	15A COLTS NECK BOARD OF EDUCATION CONOVER ROAD COLTS NECK, NJ 76 CONOVER ROAD 07722 A-1 3.11	1359100 14792000 16151100		*EXEMPT*			00	.00 .00 .00
4	8 2.03	27.87 ACRES 27.8700	15A COLTS NECK BOARD OF EDUCATION CONOVER ROAD COLTS NECK, NJ 70 CONOVER ROAD 07722 A-1 3.11	1632200 6332100 7964300		*EXEMPT*			00	.00 .00 .00
5	8 4	6.35 ACRES 3 6.3500	2 MORIGGIA, LILLIAN MARIE 784 RT. 34 COLTS NECK, NJ 784 RT. 34 07722	541100 469400 1010500		1010500			04	.00 13311.31 6655.66
6	8 5	2.18AC 2.1800	4A 200 COLTS NECK 34, LLC 332 MCKINLEY PLACE AVON-BY-THE-SEA, NJ 780 RT. 34 07717 A-1 3.11	439400 577800 1017200		1017200			02	.00 13424.22 6712.11
7	8 6.03	11.766 ACRES 6.02 11.7660	2 TAGANI, ZENAHID ZACK & TAGANOVIC, L 2 CONOVER ROAD COLTS NECK, NJ 2 CONOVER ROAD 07722 A-1 3.11	705800 466300 1172100		1172100			02	.00 15230.84 7615.42
8	8 6.04	2.57 ACRES GREENWAY 2.5700	15C TOWNSHIP OF COLTS NECK 1 VETERANS WAY COLTS NECK, NJ CONOVER ROAD 07722 A-1 3.11	63300 0 63300		*EXEMPT*			00	.00 .00 .00
9	8 6.05 10021	1.73 ACRES 1.7300	2 CHEREMOSHNYUK, ALEXANDER & ALLA 3 FULLING MILL LANE COLTS NECK, NJ 3 FULLING MILL LANE 07722 A-1 3.11	602700 1815400 2418100		2418100			01	.00 31652.16 15826.08
10	8 6.06 10021	1.28 ACRES 1.2800	2 RONCA, WILLIAM 7 FULLING MILL LANE COLTS NECK, NJ 7 FULLING MILL LANE 07722 A-1 3.11	580300 1417000 1997300		1997300			01	.00 25993.92 12996.96
11	8 6.07 10021	1.29 ACRES 2SB3G-14/5/5 1.2900	2 PRIOLA, THOMAS J & JEAN M TOMASELLI 15 FULLING MILL LANE COLTS NECK, NJ 15 FULLING MILL LANE 07722 A-1 3.11	585500 1711400 2296900		2296900	V 1 01		02	250.00 29761.43 14880.72
12	8 6.08	1.28 ACRES 2SB3G-12/5/5CL 1.2800	2 PANDEY, RICHA S 19 FULLING MILL LANE COLTS NECK, NJ 19 FULLING MILL LANE 07722 A-1 3.11	583800 1617500 2201300		2201300			01	.00 28234.08 14117.04
13	8 6.09 10021	1.35 ACRES 2STC3G12/4/6CL 1.3500	2 ZAMEL, LAITH & HUSAINI, LANA AL 8 FULLING MILL LANE COLTS NECK, NJ 8 FULLING MILL LANE 07722 A-1 3.11	583900 1302600 1886500		1886500			01	.00 24507.91 12253.96
14	8 6.10 10021	1.35 ACRES 2STC3G-14/5/6CL 1.3500	2 SUMUL & SIMA RAVAL TRUST 4 FULLING MILL LANE COLTS NECK, NJ 4 FULLING MILL LANE 07722 A-1 3.11	597200 1815900 2413100		2413100			01	.00 31575.49 15787.75

1 L i n e	2 Block No. Lot No. Qualification Account No.	3 Land Dimensions Building Description Additional Lots Acreage	4 Owner's Name Address City State Property Location	5 Billing Code Zip Code	6 Land Improvement Total	7 Exemptions Cd. Amount	8 Net Taxable Value	9 Deduct. Cd.Quan.	10 Special Tax Codes	11 Num Units	12 DED AMT 2025 TAX 2026 1ST
1	8 6.11	0.456 ACRE GREENWAY .4560	15C	TOWNSHIP OF COLTS NECK 1 VETERANS WAY COLTS NECK, NJ CONOVER ROAD 07722 A-1 3.11	8100 0 8100		*EXEMPT*			00	.00 .00 .00
2	8 7	1.62 ACRES 1.6200	2	BERIONT, GREGORY D & SUSAN D 40 CONOVER ROAD COLTS NECK, NJ 40 CONOVER ROAD 00154 07722	501000 427900 928900		928900			01	.00 11821.12 5910.56
3	8 8	55 X 210 .2652	1	36 CONOVER RD, LLC 40 CONOVER ROAD COLTS NECK, NJ 36 CONOVER ROAD 07722	156100 0 156100		156100			00	.00 1874.93 937.47
4	8 9	2.18 ACRES 2.1800	2	LAWTON, WILLIAM & KRISTEN 60 CONOVER ROAD COLTS NECK, NJ 60 CONOVER ROAD 07722	1058000 804300 1862300		1862300			02	.00 23739.82 11869.91
5	8 10	3.614 AC FIRE HOUSE 3.6140	15C	TOWNSHIP OF COLTS NECK FIRE CO. #2 50 CONOVER ROAD COLTS NECK, NJ 50 CONOVER ROAD 07722	591500 1269100 1860600		*EXEMPT*			00	.00 .00 .00
6	8 11	2.1 ACRES 2.1000	2	KEIFER, MARK D & MCARTHUR, DANA M 104 CONOVER ROAD COLTS NECK, NJ 104 CONOVER ROAD 07722	653400 553500 1206900		1206900			01	.00 15756.38 7878.19
7	8 12	5.5AC 2ST6G-16/5/7 5.5000	2	FEWER, CATHY A 100 CONOVER ROAD COLTS NECK, NJ 100 CONOVER ROAD 07722	620000 3403300 4023300		4023300			03	.00 54248.90 27124.45
8	8 13	18.22AC GREENWAY 18.2200	15C	TOWNSHIP OF COLTS NECK 1 VETERANS WAY COLTS NECK, NJ 796 RT. 34 07722	1463400 0 1463400		*EXEMPT*			00	.00 .00 .00
9	8 14	1.120 ACRES GREENWAY 1.1200	15C	TOWNSHIP OF COLTS NECK 1 VETERANS WAY COLTS NECK, NJ CONOVER ROAD 07722	600500 0 600500		*EXEMPT*			00	.00 .00 .00
10	8 15	1.35ACRES 1.3500	2	DESANTIS, NICHOLAS 11 TORY COURT COLTS NECK, NJ 11 TORY COURT 07722	684000 416000 1100000		1100000			01	.00 14282.92 7141.46
11	8 16	1.35AC 1.3500	2	MELANDO, EDWARD J & JEANNETTE C 15 TORY COURT COLTS NECK, NJ 15 TORY COURT 00486 07722	678000 522100 1200100		1200100			01	.00 15605.83 7802.92
12	8 17	1.28AC 1.2800	2	KETSEAS, POLIVIOS & DONNA 16 TORY CT COLTS NECK, NJ 16 TORY COURT 07722	682200 297100 979300		979300			01	.00 12817.83 6408.92
13	8 18	1.26AC 1.2600	2	KRUPA, KENNETH A & YVETTE A 12 TORY COURT COLTS NECK, NJ 12 TORY COURT 07722	678600 425000 1103600		1103600			01	.00 14327.53 7163.77
14	8 19	1.28AC 1.2800	2	SHAKOUR, FARDOSE & LORI 11 CANDLEWICK WAY COLTS NECK, NJ 11 CANDLEWICK WAY 07722	678000 457100 1135100		1135100			01	.00 14745.73 7372.87

6389300

0

8

7306300

13695600

19

1 L i n e	2 Block No. Lot No. Qualification Account No.	3 Land Dimensions Building Description Additional Lots Acreage Prop. Class	4 Owner's Name Address City State Property Location Billing Code Zip Code	5 Land Improvement Total	6 Exemptions Cd. Amount	7 Net Taxable Value	8 Deduct. Cd.Quan.	9 Special Tax Codes	10 Num Units	12 DED AMT 2025 TAX 2026 1ST
1	8 20	1.28AC 1.2800	2 ELLA MARY LECCESE REVOCABLE TRUST 15 CANDLEWICK WAY COLTS NECK, NJ 15 CANDLEWICK WAY 07722	660000 560800 1220800		1220800			01	.00 15869.30 7934.65
2	8 21	1.27AC 1.2700	2 ROTHMAN, ANDREW S & MARY ANN 19 CANDLEWICK WAY COLTS NECK, NJ 19 CANDLEWICK WAY 07722	677400 580500 1257900		1257900			01	.00 16372.53 8186.27
3	8 22	1.27AC 1.2700	2 WADE, SUSAN 20 CANDLEWICK WAY COLTS NECK, NJ 20 CANDLEWICK WAY 07722 05235	675600 484600 1160200		1160200			01	.00 15745.23 7872.62
4	8 23	1.26AC 1.2600	2 TRUMINO, MICHAEL & STEFFANIE S 16 CANDELWICK WAY COLTS NECK, NJ 16 CANDLEWICK WAY 07722	675000 503300 1178300		1178300			01	.00 15315.88 7657.94
5	8 24	1.26AC 1.2600	2 DURRUA, DONALD A 12 CANDLEWICK WAY COLTS NECK, NJ 12 CANDLEWICK WAY 07722	678000 309700 987700		987700	V 1 01		01	250.00 14239.24 7119.62
6	8 25	1.26AC 1.2600	2 FELCETTO, IRMA 8 CANDLEWICK WAY COLTS NECK, NJ 8 CANDLEWICK WAY 07722 01175	678000 489900 1167900		1167900			01	.00 15179.27 7589.64
7	8 26	1.26AC 1.2600	2 SWARINGEN, JESS & RYAN, BRITTANY 4 CANDLEWICK WAY COLTS NECK, NJ 4 CANDLEWICK WAY 07722	678000 498100 1176100		1176100			01	.00 15288.00 7644.00
8	8 27	1.28AC 1.2800	2 PETRUCH, MYRON DANIEL & EILEEN 3 CANDLEWICK WAY COLTS NECK, NJ 3 CANDLEWICK WAY 07722	678000 496500 1174500		1174500			01	.00 15268.48 7634.24
9	8 28	1.3AC 1.3000	2 DONAHUE, FRANK J & CAROL ANN 7 CANDLEWICK WAY COLTS NECK, NJ 7 CANDLEWICK WAY 07722 01175	678000 442400 1120400		1120400	V 1 02		01	250.00 14959.93 7479.97
10	8 29	1.26AC 1.2600	2 SCOTTI, VINCENT J & ROSE ANN 8 TORY COURT COLTS NECK, NJ 8 TORY COURT 07722	677400 393900 1071300		1071300			01	.00 14504.57 7252.29
11	8 30	1.37AC 1.3700	2 LUCCHESI, WALTER & FRANCESCA 4 TORY COURT COLTS NECK, NJ 4 TORY COURT 07722	684600 534700 1219300		1219300			01	.00 15865.11 7932.56
12	8 31	1.34AC 1.3400	2 AMATO, JOSEPH & SAMANTHA ANN & TROPEA, J 3 TORY COURT COLTS NECK, NJ 3 TORY COURT 07722	682800 401000 1083800		1083800			01	.00 14663.49 7331.75
13	8 32	1.37AC 1.3700	2 AUTOVINO, ROSEANN & GINA MARIE 7 TORY COURT COLTS NECK, NJ 7 TORY COURT 07722	688800 853800 1542600		1542600			02	.00 20171.18 10085.59
14	9 1.01	7.93 ACRES 7.9300	3A SNUG HARBOR BAY, LLC 88 VALENTINO DRIVE OLD BRIDGE, NJ 7 WILLOWBROOK ROAD 08857 AG 6.07	823300 41500 864800		864800			02	.00 21933.20 10966.60

1 L i n e	2 Block No. Lot No. Qualification Account No.	3 Land Dimensions Building Description Additional Lots Acreage Prop. Class	4 Owner's Name Address City State Property Location Billing Code Zip Code	5 Land Improvement Total	6 Exemptions Cd. Amount	7 Net Taxable Value	8 Deduct. Cd.Quan.	9 Special Tax Codes	10 Num Units	12 DED AMT 2025 TAX 2026 1ST
1	9 1.01 QFARM	20 ACRES 20.0000	3B SNUG HARBOR BAY, LLC 88 VALENTINO DRIVE OLD BRIDGE, NJ 7 WILLOWBROOK ROAD 08857 AG 6.07	10900 0 10900		10900				.00 146.37 73.19
2	9 1.02	10 ACRES VACANT LAND 10.0000	1 TFF LOGISTICS, LLC 15 WILLOW BROOK ROAD COLTS NECK, NJ 15 WILLOW BROOK ROAD 07722 AG 6.07	690000 0 690000		690000			01	.00 9200.40 4600.20
3	9 2.02	2 ACRES 2.0000	3A GURKAS, WILLIAM V & ROSALYN A 111 WILLOWBROOK ROAD COLTS NECK, NJ 111 WILLOWBROOK ROAD 00139 07722	675000 428800 1103800		1103800			01	.00 16435.26 8217.63
4	9 2.02 QFARM	8 ACRES 8.0000	3B GURKAS, WILLIAM V & ROSALYN A 111 WILLOWBROOK ROAD COLTS NECK, NJ 111 WILLOWBROOK ROAD 00139 07722 AG 6.07	1700 0 1700		1700				.00 22.30 11.15
5	9 2.03	4.1 ACRES 4.1000	2 VOLSHTEYN, BORIS & INNA 2 EVERGREEN LANE COLTS NECK, NJ 2 EVERGREEN LANE 07722 AG 6.07	728500 1590500 2319000		2319000			01	.00 32225.10 16112.55
6	9 2.04	3.6 ACRES 3.6000	2 OTTRANDO, MICHAEL & LAUREN 6 EVERGREEN LANE COLTS NECK, NJ 6 EVERGREEN LANE 07722 AGCL 6.07	710700 2028600 2739300		2739300			01	.00 37377.32 18688.66
7	9 2.05	3.8 ACRE 3.8000	2 SHAPIRO, ALEXANDER & ELENA 10 EVERGREEN LANE COLTS NECK, NJ 10 EVERGREEN LANE 07722 AG 6.07	714500 1874600 2589100		2589100			01	.00 35499.60 17749.80
8	9 2.06	4.4 ACRE 4.4000	2 ELGORT, VLADIMIR & STELLA 14 EVERGREEN LANE COLTS NECK, NJ 14 EVERGREEN LANE 07722 AG 6.07	730000 1430000 2160000		2160000			01	.00 27880.00 13940.00
9	9 2.07	14.5 ACRES 14.5000	2 SVERDLOV, ANYA 16 EVERGREEN LANE COLTS NECK, NJ 16 EVERGREEN LANE 07722 AG 6.07	678600 2129400 2808000		2808000			01	.00 36244.00 18122.00
10	9 2.09	3.8 ACRE 3.8000	2 LEVINTOV, NIKOLAY & ALYSSA G 9 EVERGREEN LANE COLTS NECK, NJ 9 EVERGREEN LANE 07722 AG 6.07	715500 2024500 2740000		2740000			01	.00 39310.80 19655.40
11	9 2.10	4.2 ACRE 4.2000	2 ALROMHEIN, LAMIS 5 EVERGREEN LANE COLTS NECK, NJ 5 EVERGREEN LANE 07722 AG 6.07	724800 2065100 2789900		2789900			01	.00 40258.72 20129.36
12	9 2.11	5.1 ACRE 5.1000	2 RESCH, EDWARD J I& JUNE M 1 EVERGREEN LANE COLTS NECK, NJ 1 EVERGREEN LANE 07722 AG 6.07	746400 1983000 2729400		2729400			02	.00 37787.16 18893.58
13	9 2.12	7 ACRES 7.0000	2 MERCATANTI, DEBRA Y, TRUSTEE 85 WILLOWBROOK ROAD COLTS NECK, NJ 85 WILLOWBROOK ROAD 07722 AG 6.07	791300 2473000 3264300		3264300			03	.00 45419.31 22709.66
14	9 2.13	.25 ACRE .2500	3A 75 WILLOWBROOK, LLC 49 GATES COURT MATAWAN, NJ 75 WILLOWBROOK ROAD 07747 AG 6.07	630900 577900 1208800		1208800			02	.00 14763.85 7381.93

8548800

0

9

18605400

27154200

2.13

1 L i n e	2 Block No. Lot No. Qualification Account No.	3 Land Dimensions Building Description Additional Lots Acreage Prop. Class	4 Owner's Name Address City State Property Location Billing Code Zip Code	5 Land Improvement Total	6 Exemptions Cd. Amount	7 Net Taxable Value	8 Deduct. Cd.Quan.	9 Special Tax Codes	10 Num Units	12 DED AMT 2025 TAX 2026 1ST
1	9 2.13 QFARM	27.64 ACRE 27.6400	3B 75 WILLOWBROOK, LLC 49 GATES COURT MATAWAN, NJ 75 WILLOWBROOK ROAD 07747 AG 6.07	28700 0 28700		28700			00	.00 384.74 192.37
2	9 2.14	2 ACRE 2.0000	3A PATEL, SAHIL RAJESH & KASINATHAN, N 15 EVERGREEN LANE COLTS NECK, NJ 15 EVERGREEN LANE 07722 AG 6.07	675000 2194100 2869100		2869100			01	.00 38544.10 19272.05
3	9 2.14 QFARM	19.745 ACRES 19.7450	3B PATEL, SAHIL RAJESH & KASINATHAN, N 15 EVERGREEN LANE COLTS NECK, NJ 15 EVERGREEN LANE 07722 AG 6.07	20500 0 20500		20500			00	.00 274.62 137.31
4	9 3	10 ACRE 10.0000	2 GILL, BIKRAM S & JATINDER K 113 BRIARCLIFF DRIVE MORGANVILLE, NJ 69 CROSS ROAD 07751	875000 2646900 3521900		3521900			01	.00 52695.99 26348.00
5	9 3.01	1AC 1.0000	3A NIMOH-ACHEAMPONG, RICHARD 65 CROSS ROAD COLTS NECK, NJ 65 CROSS ROAD 07722	648800 1803700 2452500		2452500			03	.00 33290.11 16645.06
6	9 3.01 QFARM	13.2575 13.2575	3B NIMOH-ACHEAMPONG, RICHARD 65 CROSS ROAD COLTS NECK, NJ 65 CROSS ROAD 07722	13800 0 13800		13800			00	.00 185.40 92.70
7	9 3.02	3 ACRES 3.0000	3A VACCARO, ALICE 61 CROSS ROAD COLTS NECK, NJ 61 CROSS ROAD 07722 AG	696300 2124400 2820700		2820700			01	.00 42873.86 21436.93
8	9 3.02 QFARM	12.48 ACRE 12.4800	3B VACCARO, ALICE 61 CROSS ROAD COLTS NECK, NJ 61 CROSS ROAD 07722 00055	6400 0 6400		6400			00	.00 86.43 43.22
9	9 4	1 ACRE 1.0000	3A DILLON, HELEN & LISA & GRECO, LINDA 68 HIGHWAY 33 MANALAPAN, NJ 797 RT. 34 07726	483000 142500 625500		625500			02	.00 8232.96 4116.48
10	9 4 QFARM	26 ACRES 26.0000	3B DILLON, HELEN & LISA & GRECO, LINDA 68 HIGHWAY 33 MANALAPAN, NJ 797 RT. 34 07726	13300 0 13300		13300			00	.00 178.43 89.22
11	9 5	12.781 ACRES 12.7810	2 VASSALLO, DOMINIC 789 RT. 34 COLTS NECK, NJ 789 RT. 34 07722 01175	1158700 1127000 2285700		2285700			01	.00 29767.48 14883.74
12	9 7	12.3 ACRES DET-GARAGE 12.3000	15C TOWNSHIP OF COLTS NECK 1 VETERANS WAY COLTS NECK, NJ 701 RT. 34 07722	1707000 17400 1724400		*EXEMPT*			00	.00 .00 .00
13	9 8	1.5 ACRES 2SF2G-10/5/4CL 1.5000	2 APLIN, ALISON & NOVEMBRE, TRACY M 29 LAIRD ROAD COLTS NECK, NJ 17 LAIRD ROAD 07722	330800 338800 669600		669600			01	.00 8670.68 4335.34
14	9 9	2.77 ACRES 2.7700	2 NOVEMBRE, TRACY & ALPIN, ALISON 29 LAIRD ROAD COLTS NECK, NJ 21 LAIRD ROAD 07722	382200 386500 768700		768700			02	.00 10439.67 5219.84

5332500

0

9

10763900

16096400

9

1 L i n e	2 Block No. Lot No. Qualification Account No.	3 Land Dimensions Building Description Additional Lots Acreage Prop. Class	4 Owner's Name Address City State Property Location Billing Code Zip Code	5 Land Improvement Total	6 Exemptions Cd. Amount	7 Net Taxable Value	8 Deduct. Cd.Quan.	9 Special Tax Codes	10 Num Units	12 DED AMT 2025 TAX 2026 1ST
1	9 10	2.7 ACRES 2.7000	2 APLIN, ALISON & NOVEMBRE, TRACY 29 LAIRD ROAD COLTS NECK, NJ 07722	379400 775300 1154700		1154700			01	.00 14627.24 7313.62
2	9 11	16.04 ACRES 16.0400	3A AMDUR, RICHARD A. & MARY P. 45 CROSS ROAD COLTS NECK, NJ 07722	1006000 2559500 3565500		3565500			03	.00 53268.92 26634.46
3	9 11 QFARM	14.10 ACRES 14.1000	3B AMDUR, RICHARD A. & MARY P. 45 CROSS ROAD COLTS NECK, NJ 07722	2700 0 2700		2700			00	.00 36.24 18.12
4	9 12	1 ACRE 2SF 1.0000	3A AMDUR, RICHARD A & MARY P 45 CROSS ROAD COLTS NECK, NJ 07722	540000 597300 1137300		1137300			01	.00 14052.91 7026.46
5	9 12 QFARM	14.40 ACRES 14.4000	3B AMDUR, RICHARD A & MARY P 45 CROSS ROAD COLTS NECK, NJ 07722 AG 6	2600 0 2600		2600				.00 34.85 17.43
6	9 14	FARM BUILDINGS .0000	3A BRUNSDEN, CAVAN M & NANCY L V 20 HORSE SHOE COURT COLTS NECK, NJ 07722	0 110500 110500		110500			01	.00 1465.09 732.55
7	9 14 QFARM	10.60 ACRES 10.6000	3B BRUNSDEN, CAVAN M & NANCY L V 20 HORSE SHOE COURT COLTS NECK, NJ 07722 AG 6	2100 0 2100		2100				.00 27.88 13.94
8	9 15	3.6 ACRES 3.6000	2 FITCH, ANNE S 55 WILLOWBROOK ROAD COLTS NECK, NJ 07722	600000 501400 1101400		1101400			01	.00 14860.04 7430.02
9	9 16	15.58 ACRES 15.5800	3B NEW JERSEY-AMERICAN WATER SSC P.O. BOX 2738 CAMDEN, NJ 08101	16200 0 16200		16200			00	.00 217.46 108.73
10	9 17	5.07 ACRES 5.0700	2 KELLY, KEVIN & JULIE 785 RT. 34 COLTS NECK, NJ 07722	603500 587100 1190600		1190600			02	.00 15690.86 7845.43
11	9 18	1.36 ACRES 1.3600	2 VOSILLA, ANTHONY & PAULA 3 BLACKBRIAR DRIVE COLTS NECK, NJ 07722	681600 389800 1071400		1071400			01	.00 13903.76 6951.88
12	9 19	1.660 ACRES 1.6600	2 COPPOLA, JUSTIN 7 BLACKBRIAR DRIVE COLTS NECK, NJ 07722	699600 651400 1351000		1351000			01	.00 17621.55 8810.78
13	9 20	.0000	2 CZARNECKI, RAYMOND & NANCY 11 BLACKBRIAR DR COLTS NECK, NJ 07722	678000 356600 1034600		1034600			01	.00 13413.07 6706.54
14	9 21	1.28 ACRES 1.2800	2 ZEFFERINO, LORENZO 15 BLACKBRIAR DRIVE COLTS NECK, NJ 07722	676800 625900 1302700		1302700			01	.00 16966.37 8483.19

5888500

0

9

7154800

13043300

21

1 L i n e	2 Block No. Lot No. Qualification Account No.	3 Land Dimensions Building Description Additional Lots Acreage	4 Owner's Name Address City State Property Location	5 Billing Code Zip Code	6 Land Improvement Total	7 Exemptions Cd. Amount	8 Net Taxable Value	9 Deduct. Cd.Quan.	10 Special Tax Codes	11 Num Units	12 DED AMT 2025 TAX 2026 1ST
1	9 23	1.26 ACRES 1.2600	2 WILSON, ANDREW J 23 BLACKBRIAR DRIVE COLTS NECK, NJ 23 BLACKBRIAR DRIVE	07722	675600 480000 1155600		1155600			01	.00 15016.17 7508.09
2	9 24	.0000	2 DE PIERRO, JOSEPH N JR & ANTOINETTE 27 BLACKBRIAR DRIVE COLTS NECK, NJ 27 BLACKBRIAR DRIVE	07722	675600 419200 1094800		1094800			01	.00 14209.04 7104.52
3	9 25	1.26 ACRES 1.2600	2 DOURGARIAN, THOMAS & MICHELLE 31 BLACKBRIAR DRIVE COLTS NECK, NJ 31 BLACKBRIAR DRIVE	07722	675600 776200 1451800		1451800			01	.00 18943.07 9471.54
4	9 26	.0000	2 DIMINO, THOMAS K & NANCY RYAN 35 BLACKBRIAR DRIVE COLTS NECK, NJ 35 BLACKBRIAR DRIVE	01175 07722	675600 484200 1159800		1159800			01	.00 15070.53 7535.27
5	9 27	1.29 ACRES 1.2900	2 GAINES, EDWARD D & LORI L 39 BLACKBRIAR DRIVE COLTS NECK, NJ 39 BLACKBRIAR DRIVE	04440 07722	677400 684500 1361900		1361900			01	.00 17752.59 8876.30
6	9 28	.0000	2 CONTE, HAROLD J & LORRAINE V 43 BLACKBRIAR DRIVE COLTS NECK, NJ 43 BLACKBRIAR DRIVE	07722	676800 422000 1098800		1098800			01	.00 14262.01 7131.01
7	9 29	1.29 ACRES 1.2900	2 FINN, DANIEL A & BARBARA A 47 BLACKBRIAR DRIVE COLTS NECK, NJ 47 BLACKBRIAR DRIVE	07722	609700 326900 936600		936600			01	.00 14277.35 7138.68
8	9 30	.0000	2 PASTOR, ROBERT J & DIANE 51 BLACKBRIAR DRIVE COLTS NECK, NJ 51 BLACKBRIAR DRIVE	07722	675600 603900 1279500		1279500			01	.00 16658.30 8329.15
9	9 31	1.22 ACRES 1.2200	2 MOLINARO, ANTHONY & ERIN 55 BLACKBRIAR DRIVE COLTS NECK, NJ 55 BLACKBRIAR DRIVE	07722	673200 568000 1241200		1241200			01	.00 16148.10 8074.05
10	9 32	1.26 ACRES 1.2600	2 MELNYK, NICHOLAS & SHEEHY, JESSICA 59 BLACKBRIAR DRIVE COLTS NECK, NJ 59 BLACKBRIAR DRIVE	07722	675600 562000 1237600		1237600			01	.00 16103.49 8051.75
11	9 33	.0000	2 BARNETT, ROGER B & JOYCE 63 BLACKBRIAR DRIVE COLTS NECK, NJ 63 BLACKBRIAR DRIVE	01602 07722	675600 426600 1102200		1102200			01	.00 14306.62 7153.31
12	9 34	1.26 ACRES 1.2600	2 CUCOLO, MARIANNE, TRUSTEE 67 BLACKBRIAR DRIVE COLTS NECK, NJ 67 BLACKBRIAR DRIVE	07722	675600 722000 1397600		1397600			01	.00 18223.76 9111.88
13	9 35	1.26 ACRES 1.2600	2 ZARRA, ANTHONY J JR & TOWERS, SARAH 71 BLACKBRIAR DRIVE COLTS NECK, NJ 71 BLACKBRIAR DRIVE	07722	675600 509900 1185500		1185500			01	.00 15412.06 7706.03
14	9 36	1.26 ACRES 1.2600	2 KOSTKA, DAVID G & HEATHER S 75 BLACKBRIAR DRIVE COLTS NECK, NJ 75 BLACKBRIAR DRIVE	07722	675600 437000 1112600		1112600			01	.00 14446.02 7223.01

9393100

0

9

7422400

16815500

36

1 L i n e	2 Block No. Lot No. Qualification Account No.	3 Land Dimensions Building Description Additional Lots Acreage Prop. Class	4 Owner's Name Address City State Property Location Billing Code Zip Code	5 Land Improvement Total	6 Exemptions Cd. Amount	7 Net Taxable Value	8 Deduct. Cd.Quan.	9 Special Tax Codes	10 Num Units	12 DED AMT 2025 TAX 2026 1ST
1	9 37	1.27 ACRE 1.2700	2 SAKOUTIS, NIKOLAS 79 BLACKBRIAR DR COLTS NECK, NJ 79 BLACKBRIAR DRIVE 07722	676200 515200 1191400		1191400			01	.00 15490.13 7745.07
2	9 38	1.38 ACRE 1.3800	2 ALLISON, CHARLES & JOYCE 83 BLACKBRIAR DRIVE COLTS NECK, NJ 83 BLACKBRIAR DRIVE 07722	682800 579200 1262000		1262000			01	.00 16431.08 8215.54
3	9 39	.0000	2 20 BLACKBRIAR DRIVE, LLC 200 DIVISION STREET KEYPORT, NJ 20 BLACKBRIAR DRIVE 07735	678000 421800 1099800		1099800			01	.00 14277.35 7138.68
4	9 40	.0000	2 ROBINSON, JOHN ALLEN 16 BLACKBRIAR DRIVE COLTS NECK, NJ 16 BLACKBRIAR DRIVE 07722	675600 526100 1201700		1201700	V 1 01		01	250.00 15376.74 7688.37
5	9 41	1.27 ACRES 1.2700	2 FONG-O'NEILL, LIN, TRUSTEE 12 BLACKBRIAR DRIVE COLTS NECK, NJ 12 BLACKBRIAR DRIVE 07722	676200 423200 1099400		1099400	W 1 02		01	250.00 14020.38 7010.19
6	9 42	1.27 ACRES 2SF2G-8/4/3-CL 1.2700	2 AIELLO, JOHN A JR & ERIN M 8 BLACKBRIAR DRIVE COLTS NECK, NJ 8 BLACKBRIAR DRIVE 07722	676200 617200 1293400		1293400			01	.00 16842.31 8421.16
7	9 43	.0000	2 SWENSON, ARTHUR & LAURA 4 BLACKBRIAR DRIVE COLTS NECK, NJ 4 BLACKBRIAR DRIVE 07722	675600 316800 992400		992400			01	.00 12851.29 6425.65
8	9 44	32.81 ACRES GREENWAY 44.01 32.8100	15C TOWNSHIP OF COLTS NECK 1 VETERANS WAY COLTS NECK, NJ BLACKBRIAR DRIVE 07722	2544000 0 2544000		*EXEMPT*			00	.00 .00 .00
9	9 45	1.26 ACRES 1.2600	2 APICELLA, RICHARD & ELIZABETH M 3 PILGRIM WAY COLTS NECK, NJ 3 PILGRIM WAY 07722	675600 489700 1165300		1165300			01	.00 15144.42 7572.21
10	9 46	1.78 ACRES 1.7800	2 MAZZA, JAMES F JR & SAMANTHA B 7 PILGRIM WAY COLTS NECK, NJ 7 PILGRIM WAY 07722	706800 1972000 2678800		2678800			01	.00 35231.96 17615.98
11	9 47	.0000	2 DE MAIRA, JAMES E & ANNE 11 PILGRIM WAY COLTS NECK, NJ 11 PILGRIM WAY 07722	676800 619700 1296500		1296500			01	.00 16884.13 8442.07
12	9 48	1.26 ACRES 1.2600	2 GUY-HERMAN ENTERPRISE, LLC 15 PILGRIM WAY COLTS NECK, NJ 15 PILGRIM WAY 07722	675600 373800 1049400		1049400			01	.00 13606.83 6803.42
13	9 49	1.28 ACRES 1.2800	2 GIORDANO, KENNETH & CAROL 19 PILGRIM WAY COLTS NECK, NJ 19 PILGRIM WAY 07722 01285	676800 459000 1135800		1135800			01	.00 14754.10 7377.05
14	9 50	1.26 ACRES 1.2600	2 HARANG, LOUIS & MAYANA 23 PILGRIM WAY COLTS NECK, NJ 23 PILGRIM WAY 07722	675600 2215000 2890600		2890600			02	.00 33173.02 16586.51

V01 250

W01 250

8827800

0

9

9528700

18356500

50

1 L i n e	2 Block No. Lot No. Qualification Account No.	3 Land Dimensions Building Description Additional Lots Acreage Prop. Class	4 Owner's Name Address City State Property Location Billing Code Zip Code	5 Land Improvement Total	6 Exemptions Cd. Amount	7 Net Taxable Value	8 Deduct. Cd.Quan.	9 Special Tax Codes	10 Num Units	12 DED AMT 2025 TAX 2026 1ST
1	9 51	1.26 ACRES 1.2600	2 GAETA, MATTHEW A & JESSICA A 27 PILGRIM WAY COLTS NECK, NJ 27 PILGRIM WAY 07722	675600 357400 1033000		1033000			01	.00 13333.61 6666.81
2	9 52	1.290 ACRES 1.2900	2 HAND, JULIA L 31 PILGRIM WAY COLTS NECK, NJ 31 PILGRIM WAY 07722	677400 590300 1267700		1267700			01	.00 16319.56 8159.78
3	9 53	1.28 ACRES 1.2800	2 VELOSO, ANTONIO & DANIELLE L 35 PILGRIM WAY COLTS NECK, NJ 35 PILGRIM WAY 07722	673000 598900 1271900		1271900			01	.00 16555.14 8277.57
4	9 54	.0000	2 LAPOLLA, PAUL J & CONNIE A 39 PILGRIM WAY COLTS NECK, NJ 39 PILGRIM WAY 07722	675600 492400 1168000		1168000			01	.00 14930.66 7465.33
5	9 55	.0000	2 FRIEDAUER, MICHAEL & DELANEY, CHRISTI 24 PILGRIM WAY COLTS NECK, NJ 24 PILGRIM WAY 07722	677400 550000 1227400		1227400			01	.00 15968.27 7984.14
6	9 56	.0000	2 TANTILLO, DIEGO 29 BEAVER DAM ROAD COLTS NECK, NJ 20 PILGRIM WAY 07722	682200 344600 1026800		1026800			01	.00 13311.31 6655.66
7	9 57	.0000	2 LABRADOR, RICARDO L 16 PILGRIM WAY COLTS NECK, NJ 16 PILGRIM WAY 07722	677400 456400 1133800		1133800			01	.00 14727.61 7363.81
8	9 58	.0000	2 BRUNDAGE, STEPHEN T. & SUSAN 12 PILGRIM WAY COLTS NECK, NJ 12 PILGRIM WAY 07722	676200 545800 1222000		1222000			01	.00 15897.18 7948.59
9	9 59	1.24 ACRES 1.2400	2 POLLINA, SALVATORE & MARIA 4 SULLIVAN COURT MARLBORO, NJ 8 PILGRIM WAY 07746	674400 457600 1132000		1132000			01	.00 14701.12 7350.56
10	9 60	1.29 ACRES 1.2900	2 WOLF, SCOTT 10 BIG BROOK TERRACE COLTS NECK, NJ 10 BIG BROOK TERRACE 07722	677400 533500 1210900		1210900			01	.00 15749.41 7874.71
11	9 61	.0000	2 LAPOINTE, DANIEL J & TONI G & DIMARCO, F 9 BIG BROOK TERRACE COLTS NECK, NJ 9 BIG BROOK TERRACE 07722	675600 671000 1346600		1346600			02	.00 17547.67 8773.84
12	9 62	.0000	2 KLINGMAN, JAMES & SUSAN 5 BIG BROOK TERRACE COLTS NECK, NJ 5 BIG BROOK TERRACE 07722	679200 563600 1242800		1242800			01	.00 16174.58 8087.29
13	9 63	1.26 ACRE 1.2600	2 WOOD, RICHARD L & DONNA 4 PILGRIM WAY COLTS NECK, NJ 4 PILGRIM WAY 07722	675600 596500 1272100		1272100			01	.00 16559.33 8279.67
14	9 64	14.50 AC GREENWAY 14.5000	15C TOWNSHIP OF COLTS NECK 1 VETERANS WAY COLTS NECK, NJ CROSS ROAD 07722	294000 0 294000		*EXEMPT*			00	.00 .00 .00

8797000

0

9

6758000

15555000

64

1 L i n e	2 Block No. Lot No. Qualification Account No.	3 Land Dimensions Building Description Additional Lots Acreage	4 Owner's Name Address City State Property Location	5 Billing Code Zip Code	6 Land Improvement Total	7 Exemptions Cd. Amount	8 Net Taxable Value	9 Deduct. Cd.Quan.	10 Special Tax Codes	11 Num Units	12 DED AMT 2025 TAX 2026 1ST
1	9.01 1	.0000	2	CHLEBOWSKI, BERNARD T & EDITH C 24 BLACKBRIAR DRIVE COLTS NECK, NJ 07722	676200 347500 1023700		1023700	V 1 02		01	250.00 13016.70 6508.35
2	9.01 2	1.26 ACRES 1.2600	2	CAROLLO, ANTHONY P & MASSARO, NATAL 28 BLACKBRIAR DRIVE COLTS NECK, NJ 07722	675600 1133100 1808700		1808700			01	.00 23345.32 11672.66
3	9.01 3	1.23 ACRES 1.2300	2	SPOTO, THOMAS & THERESA 32 BLACKBRIAR DRIVE COLTS NECK, NJ 07722	673800 563600 1237400		1237400			01	.00 15194.60 7597.30
4	9.01 4	1.28 ACRE 1.2800	2	DUNNE, MICHAYLA & PARKER, JORDON J 36 BLACKBRIAR DRIVE COLTS NECK, NJ 07722	676800 508200 1185000		1185000			01	.00 13946.97 6973.49
5	9.01 5	.0000	2	SCHAUR, SCOTT T & ELLEN M 40 BLACKBRIAR DR COLTS NECK, NJ 07722	671300 455400 1126700		1126700			01	.00 14628.64 7314.32
6	9.01 6	.0000	2	LINDEMANN, HENRY K & HELEN M 44 BLACKBRIAR DRIVE COLTS NECK, NJ 07722	677400 374200 1051600		1051600	V 1 02		01	250.00 13387.50 6693.75
7	9.01 7	.0000	2	NOTARFRANCESCO, JOHN & KAREN, CO-TRUSTE 48 BLACKBRIAR DRIVE COLTS NECK, NJ 07722	672600 540600 1213200		1213200			01	.00 15775.90 7887.95
8	9.01 8	1.28 ACRE 2SV3G-11/5/4-CL 1.2800	2	SCAVELLI, THOMAS D & PATRICIA SMILLIE 4 LOCKWOOD RUN 01175 COLTS NECK, NJ 07722	676800 749800 1426600		1426600			01	.00 18608.51 9304.26
9	9.01 9	.0000	2	LUCARELLI, LEANNE 56 BLACKBRIAR DRIVE COLTS NECK, NJ 07722	675600 376300 1051900		1051900			01	.00 13640.29 6820.15
10	9.01 10	1.260 ACRES 1.2600	2	DEMARIA, FRANK JR & MASTROMONACO, L 60 BLACKBRIAR DRIVE COLTS NECK, NJ 07722	675600 486400 1162000		1162000			01	.00 15101.20 7550.60
11	9.01 11	1.31 ACRES 1.3100	2	LA VERGNE LORRAINE L 64 BLACKBRIAR DRIVE COLTS NECK, NJ 07722	678600 318700 997300		997300			01	.00 12918.20 6459.10
12	9.01 12	50X400 IR GREENWAY .0000	15C	TOWNSHIP OF COLTS NECK 1 VETERANS WAY COLTS NECK, NJ 07722	63000 0 63000		*EXEMPT*			00	.00 .00 .00
13	10 1	7.282 ACRES 7.2820	2	MARTIN, KENNETH S. & LORRAINE M. 2 WYNDCREST COURT COLTS NECK, NJ 07722	797900 2707800 3505700		3505700			02	.00 48618.54 24309.27
14	10 1.01	10.05 ACRES 10.0500	2	YANNEY, PIERRE R & NANCY 6 WYNDCREST COURT COLTS NECK, NJ 07722	863700 1624900 2488600		2488600			01	.00 36910.33 18455.17

1 L i n e	2 Block No. Lot No. Qualification Account No.	3 Land Dimensions Building Description Additional Lots Acreage Prop. Class	4 Owner's Name Address City State Property Location Billing Code Zip Code	5 Land Improvement Total	6 Exemptions Cd. Amount	7 Net Taxable Value	8 Deduct. Cd.Quan.	9 Special Tax Codes	10 Num Units	12 DED AMT 2025 TAX 2026 1ST
1	10 1.02	10.02 ACRES 10.0200	2 HARRIS, DAVID M & MARROCCOLI, LINDA 8 WYNDCREST COURT COLTS NECK, NJ 8 WYNDCREST COURT 07722 AG	863000 4005000 4868000		4868000			02	.00 72234.29 36117.15
2	10 1.03	2.35 ACRES 2.3500	3A CRISPI, SAM & NATALIE 7 WYNDCREST COURT COLTS NECK, NJ 7 WYNDCREST COURT 07722 6.03	677900 4727500 5405400		5405400			02	.00 88665.37 44332.69
3	10 1.03 QFARM	9.34 ACRES 9.3400	3B CRISPI, SAM & NATALIE 7 WYNDCREST COURT COLTS NECK, NJ 7 WYNDCREST COURT 07722 AG	5400 0 5400		5400			00	.00 72.49 36.25
4	10 1.04	10.005 ACRES 10.0050	2 BASILE, PAUL 5 WYNDCREST COURT COLTS NECK NJ 5 WYNDCREST COURT 07722 6.03	875100 2160000 3035100		3035100			01	.00 43984.88 21992.44
5	10 1.05	1.00 ACRES 1.0000	3A DEVINE, TIMOTHY & SARA 74 CROSS ROAD COLTS NECK, NJ 74 CROSS ROAD 07722 AG 6.03	648800 1720200 2369000		2369000			02	.00 31661.92 15830.96
6	10 1.05 QFARM	9.03 ACRES 9.0300	3B DEVINE, TIMOTHY & SARA 74 CROSS ROAD COLTS NECK, NJ 74 CROSS ROAD 07722 AG 6.03	5100 0 5100		5100			00	.00 68.31 34.16
7	10 2.02	3.93 ACRES 3.9300	3A IVY LEAGUE FARM, LLC 60 BROAD ST. STE 107 RED BANK, NJ 14 PRINCETON LANE 07701 AGCL 6.03	657200 1150100 1807300		1807300			02	.00 23014.94 11507.47
8	10 2.02 QFARM	26.35 26.3500	3B IVY LEAGUE FARM, LLC 60 BROAD ST. STE 107 RED BANK, NJ 14 PRINCETON LANE 07701 AGCL 6.03	9900 0 9900		9900				.00 133.82 66.91
9	10 2.03	1.87 ACRES 1.8700	2 MILLER, PATRICIA & VINCENT A 18 PRINCETON LANE COLTS NECK, NJ 18 PRINCETON LANE 07722 AGCL 6.03	939400 2266100 3205500		3205500			01	.00 39965.99 19983.00
10	10 2.04	3.42 ACRES 3.4200	1 22 PRINCETON LANE, LLC 345 DEERFIELD ROAD MORGANVILLE, NJ 22 PRINCETON LANE 07751 AGCL 6.03	1080900 0 1080900		1080900			00	.00 11757.00 5878.50
11	10 2.05	2.16 ACRES 2.1600	2 JEFFREY J SCHWALJE REVOCABLE TRUST 23 PRINCETON LANE COLTS NECK, NJ 23 PRINCETON LANE 07722 AGCL 6.03	976500 2475800 3452300		3452300			01	.00 43304.61 21652.31
12	10 2.06	2.01 ACRES 2.0100	2 ARPAIA, MICHAEL & JENNIFER 19 PRINCETON LANE COLTS NECK, NJ 19 PRINCETON LANE 07722 AGCL 6.03	957300 2866400 3823700		3823700			02	.00 47414.12 23707.06
13	10 2.07	2.03 ACRES 2.0300	2 SAVO, GINO & CHRISTINE 15 PRINCETON LANE COLTS NECK, NJ 15 PRINCETON LANE 07722 AGCL 6.03	959800 2362500 3322300		3322300			01	.00 40494.31 20247.16
14	10 2.08	2.04 ACRES 2.0400	2 CAMPITIELLO, GERARDO JR & BREANNA 11 PRINCETON LANE COLTS NECK, NJ 11 PRINCETON LANE 07722 AGCL 6.03	961100 1798100 2759200		2759200			01	.00 34014.99 17007.50

9617400

0

10

25531700

35149100

2.08

1 L i n e	2 Block No. Lot No. Qualification Account No.	3 Land Dimensions Building Description Additional Lots Acreage Prop. Class	4 Owner's Name Address City State Property Location Billing Code Zip Code	5 Land Improvement Total	6 Exemptions Cd. Amount	7 Net Taxable Value	8 Deduct. Cd.Quan.	9 Special Tax Codes	10 Num Units	12 DED AMT 2025 TAX 2026 1ST
1	10 2.09	2.48 ACRE 2.4800	2 GOLDENBERG, JERRY 7 PRINCETON LANE COLTS NECK, NJ 7 PRINCETON LANE 07722 AGCL 6.03	1017400 2709200 3726600		3726600			01	.00 46186.01 23093.01
2	10 2.10	10.09 ACRES 10.0900	2 BENNETT, ROBERT C & ROSALIE M 3 PRINCETON LANE COLTS NECK, NJ 3 PRINCETON LANE 07722 AGCL 6.03	497900 413900 911800		911800	V 1 01		01	250.00 11307.65 5653.83
3	10 3	20.735 20.7350	3B GELFAND, TODD, TRUSTEES, ETAL 1880 CENTURY PARK EAST LOS ANGELES, CA 2 CROSS ROAD 90067	21600 0 21600		21600			00	.00 288.56 144.28
4	10 3.01	1 ACRE 1.0000	3A CAMPANINI ASSOCIATES 55 LAIRD ROAD COLTS NECK, NJ 55 LAIRD ROAD 07722	484200 1084600 1568800		1568800			02	.00 19874.26 9937.13
5	10 3.01 QFARM	19.69 ACRES 19.6900	3B CAMPANINI ASSOCIATES 55 LAIRD ROAD COLTS NECK, NJ 55 LAIRD ROAD 07722	9300 0 9300		9300			00	.00 125.46 62.73
6	10 4	53.26 ACRES RESERVOIR 53.2600	3B NEW JERSEY-AMERICAN WATER SSC P.O. BOX 2738 CAMDEN, NJ LONG BRIDGE ROAD 08101	55400 0 55400		55400			00	.00 743.00 371.50
7	10 6	1.11 ACRES 1.1100	2 BENEMERITO, PETER L & LOUISE 49 LONG BRIDGE ROAD COLTS NECK, NJ 49 LONG BRIDGE ROAD 07722 00660	713300 200800 914100		914100	V 1 02		01	250.00 11746.76 5873.38
8	10 7	.92 ACRE .9200	2 NASTASI, THOMAS&ANDRICKSON, JOSEFINA 50 CROSS ROAD COLTS NECK, NJ 50 CROSS ROAD 07722	466000 186800 652800		652800			01	.00 8136.78 4068.39
9	10 8	1 ACRE 1.0000	3A JESSOP, PAUL & MOLNAR, LAURIE 113 LAIRD ROAD COLTS NECK, NJ 113 LAIRD ROAD 07722	484200 858300 1342500		1342500			05	.00 16813.03 8406.52
10	10 8 QFARM	40.48 ACRES 40.4800	3B JESSOP, PAUL & LAURIE MOLNAR 113 LAIRD ROAD COLTS NECK, NJ 113 LAIRD ROAD 07722	41200 0 41200		41200			00	.00 552.02 276.01
11	10 9	3.07AC GREENWAY 3.0700	15C TOWNSHIP OF COLTS NECK 1 VETERANS WAY COLTS NECK, NJ LONG BRIDGE ROAD 07722	51200 0 51200		*EXEMPT*			00	.00 .00 .00
12	10 9.01	5.68AC GREENWAY 5.6800	15C TOWNSHIP OF COLTS NECK 1 VETERANS WAY COLTS NECK, NJ LONG BRIDGE ROAD 07722	259400 0 259400		*EXEMPT*			00	.00 .00 .00
13	10 9.02	1.26 ACRE 1.2600	2 NIX, PAUL S & BARBARA B. 1 WESTERN DRIVE COLTS NECK, NJ 1 WESTERN DRIVE 07722 A1CL 06	678400 1492700 2171100		2171100			01	.00 27743.39 13871.70
14	10 9.03	1.33AC 1.3300	2 RUBIN, CYNTHIA & MICHAEL 3 WESTERN DRIVE COLTS NECK, NJ 3 WESTERN DRIVE 07722	666500 965100 1631600		1631600			01	.00 20600.53 10300.27

1 L i n e	2 Block No. Lot No. Qualification Account No.	3 Land Dimensions Building Description Additional Lots Acreage Prop. Class	4 Owner's Name Address City State Property Location Billing Code Zip Code	5 Land Improvement Total	6 Exemptions Cd. Amount	7 Net Taxable Value	8 Deduct. Cd.Quan.	9 Special Tax Codes	10 Num Units	12 DED AMT 2025 TAX 2026 1ST
1	10 9.04	1.26 ACRE 1.2600	2 SCIANDRA, MARTHA 5 WESTERN DRIVE COLTS NECK, NJ 5 WESTERN DRIVE 07722 A1CL	663000 1005600 1668600		1668600			01	.00 21092.61 10546.31
2	10 9.05	1.26 ACRES 2SB3G-14/5/6CL 1.2600	2 DILEO, ANTHONY & MARIA 7 WESTERN DRIVE COLTS NECK, NJ 7 WESTERN DRIVE 07722	663500 1645600 2309100		2309100			01	.00 29584.86 14792.43
3	10 9.06	1.26AC 2SF 1.2600	2 CLEMENTE, MATTHEW & ANNA 9 WESTERN DRIVE COLTS NECK, NJ 9 WESTERN DRIVE 07722	663000 1666900 2329900		2329900			02	.00 29366.00 14683.00
4	10 9.07	2.7AC 2.7000	2 MALLOZZI, CHRISTINE 11 WESTERN DRIVE COLTS NECK, NJ 11 WESTERN DRIVE 07722	735000 1502300 2237300		2237300			01	.00 28581.18 14290.59
5	10 9.08	1.27AC 2SB3C 1.2700	2 PERRETTI, FRANK 8 WESTERN DRIVE COLTS NECK, NJ 8 WESTERN DRIVE 07722	663500 1574300 2237800		2237800			02	.00 28623.00 14311.50
6	10 9.09	1.26AC 2SB3C 1.2600	2 CHAN, TRACEY S 6 WESTERN DRIVE COLTS NECK, NJ 6 WESTERN DRIVE 07722	663000 1185200 1848200		1848200			01	.00 23106.94 11553.47
7	10 9.10	1.27AC 1.2700	2 RAJA, SREEDAR & PRARTHANA 4 WESTERN DRIVE COLTS NECK, NJ 4 WESTERN DRIVE 07722	663500 1015600 1679100		1679100			01	.00 21233.41 10616.71
8	10 9.11	1.26AC 2SF 1.2600	2 GRIFFITH, SEAN J & NEGIN N. 2 WESTERN DRIVE COLTS NECK, NJ 2 WESTERN DRIVE 07722	680300 861300 1541600		1541600			01	.00 19897.96 9948.98
9	10 10	.0000	2 JOHANSEN, JUNE M 32 COLONIAL TERRACE COLTS NECK, NJ 32 COLONIAL TERRACE 07722	662400 181500 843900		843900			01	.00 11429.41 5714.71
10	10 11	.92 ACRES .9200	2 MOSLEY, LUKE & ALEXANDRA 28 COLONIAL TERRACE COLTS NECK, NJ 28 COLONIAL TERRACE 07722	655200 640700 1295900		1295900			01	.00 15628.13 7814.07
11	10 12	.0000	2 AROMANDO, LANCE E & KIMBERLY 24 COLONIAL TERRACE COLTS NECK, NJ 24 COLONIAL TERRACE 07722	655200 426000 1081200		1081200			01	.00 14015.28 7007.64
12	10 13	1.010 ACRES 1.0100	2 WEST, NICHOLAS A & KIRKLAND, MELISSA 20 COLONIAL TERRACE COLTS NECK, NJ 20 COLONIAL TERRACE 07722	660600 416600 1077200		1077200			01	.00 13965.09 6982.55
13	10 15	211 X 292 1.4144	2 HARM, MICHAEL T & PATRICIA L C 16 COLONIAL TERRACE COLTS NECK, NJ 16 COLONIAL TERRACE 07722	680400 216700 897100	01175	897100	V 1 02		01	250.00 11650.58 5825.29
14	10 16	1.620 ACRES 2ST3G-10/5/5CL 1.6200	2 VIGLIONE, PETER D & NICOLE M 12 COLONIAL TERRACE COLTS NECK, NJ 12 COLONIAL TERRACE 07722	697200 1148600 1845800		1845800			01	.00 24369.91 12184.96

1 L i n e	2 Block No. Lot No. Qualification Account No.	3 Land Dimensions Building Description Additional Lots Acreage Prop. Class	4 Owner's Name Address City State Property Location Billing Code Zip Code	5 Land Improvement Total	6 Exemptions Cd. Amount	7 Net Taxable Value	8 Deduct. Cd.Quan.	9 Special Tax Codes	10 Num Units	12 DED AMT 2025 TAX 2026 1ST
1	10 17	1.770 AC 1.7700	2 LENTZ, JONATHON M & ALLISON 8 COLONIAL TERRACE COLTS NECK, NJ 07722 8 COLONIAL TERRACE	706200 448300 1154500		1154500			01	.00 14844.71 7422.36
2	10 18	0.960 AC .9600	2 FURIE, WARREN G & PATRICIA B 29 LONG BRIDGE ROAD COLTS NECK, NJ 07722 29 LONG BRIDGE ROAD	657600 310000 967600		967600			01	.00 12509.76 6254.88
3	10 19	1.030 AC 1.0300	2 TABER, CHARLES H JR & KATSOTIS, RITA 33 LONG BRIDGE ROAD COLTS NECK, NJ 07722 33 LONG BRIDGE ROAD	661800 323500 985300		985300			01	.00 12746.74 6373.37
4	10 21	0.970 AC .9700	2 COLA, JOSEPH & ROSEMARIE GEACE 25 LONG BRIDGE ROAD COLTS NECK, NJ 07722 25 LONG BRIDGE ROAD	658200 304900 963100		963100			01	.00 12451.21 6225.61
5	10 22	.93 ACRES .9300	2 COLELLA, THOMAS V & ALEXANDRA L 9 COLONIAL TERRACE COLTS NECK, NJ 07722 9 COLONIAL TERRACE	655800 465100 1120900		1120900			01	.00 14542.21 7271.11
6	10 23	1.08 ACRES 1.0800	2 ZUMMO, JOSEPH F & SORBARA, CHRISTINA 13 COLONIAL TERRACE COLTS NECK, NJ 07722 13 COLONIAL TERRACE	664800 385700 1050500		1050500			01	.00 13613.80 6806.90
7	10 24	1.390 AC 1.3900	2 RICCIARDI, NOREEN W & VINCENT F 17 COLONIAL TERRACE COLTS NECK, NJ 07722 17 COLONIAL TERRACE	683400 254500 937900		937900			01	.00 12961.41 6480.71
8	10 25	1.680 AC 1.6800	2 MEDAMANA, JOHN B & WHEELER BARBARA H/W 21 COLONIAL TERRACE 05235 COLTS NECK, NJ 07722 21 COLONIAL TERRACE	700800 420600 1121400		1121400			01	.00 14579.85 7289.93
9	10 26	1.770 AC 1.7700	2 RINALDI, FLAVIA 25 COLONIAL TERRACE COLTS NECK, NJ 07722 25 COLONIAL TERRACE	706200 278600 984800		984800	S 1 02		01	250.00 12924.69 6462.35
10	10 27	1.450 AC 1.4500	2 PECORARO, MATTHEW & MARIA 29 COLONIAL TERRACE 01175 COLTS NECK, NJ 07722 29 COLONIAL TERRACE	687000 343800 1030800		1030800			01	.00 13368.46 6684.23
11	10 28	1.090 AC 1.0900	2 LEWSKI, FRANCIS & MICHELE 33 COLONIAL TERRACE 01175 COLTS NECK, NJ 07722 33 COLONIAL TERRACE	665400 374800 1040200		1040200			01	.00 13478.59 6739.30
12	10 29	2.02 ACRES 2.0200	2 REARDON, WILLIAM & MALLORY 165 LAIRD ROAD COLTS NECK, NJ 07722 165 LAIRD ROAD	519100 206600 725700		725700			01	.00 8720.86 4360.43
13	10 31	1.28 ACRES 1.2800	2 ZECK, MARIE C 4 PARTRIDGE WAY COLTS NECK, NJ 07722 4 PARTRIDGE WAY	676800 336700 1013500		1013500			01	.00 13131.48 6565.74
14	10 32	1.300 ACRES 1.3000	2 PENCZAK, GREGORY & ANDREA 8 PARTRIDGE WAY COLTS NECK, NJ 07722 8 PARTRIDGE WAY	678000 485400 1163400		1163400	V 1 02		01	250.00 14870.72 7435.36

V01 250

9321100

0

10

S01 250

4938500

14259600

32

1 L i n e	2 Block No. Lot No. Qualification Account No.	3 Land Dimensions Building Description Additional Lots Acreage	Prop. Class	4 Owner's Name Address City State Property Location	Billing Code Zip Code	5 Land Improvement Total	6 Exemptions Cd. Amount	7 Net Taxable Value	8 Deduct. Cd.Quan.	9 Special Tax Codes	10 Num Units	12 DED AMT 2025 TAX 2026 1ST
1	10 33	.0000	2	TONACCI, PETER V & JOANNA V 12 PARTRIDGE WAY COLTS NECK, NJ 12 PARTRIDGE WAY	07722	675600 444600 1120200		1120200			01	.00 14546.39 7273.20
2	10 34	1.34 ACRES 1.3400	2	QUADREL, JOYCE & BOLSTAD, GENE 16 PARTRIDGE WAY COLTS NECK, NJ 16 PARTRIDGE WAY	07722	680400 518800 1199200		1199200			01	.00 15596.07 7798.04
3	10 35	1.3 ACRE 1.3000	2	DEMEO, LUIGI D'ONORIO & MEGAN 20 PARTRIDGE WAY COLTS NECK, NJ 20 PARTRIDGE WAY	07722	678000 964600 1642600		1642600			01	.00 21473.18 10736.59
4	10 36	.0000	2	FROST, PATRICIA 24 PARTRIDGE WAY COLTS NECK, NJ 24 PARTRIDGE WAY	07722	671800 617800 1289600		1289600			01	.00 16789.34 8394.67
5	10 37	.0000	2	NOGUEIRA, MARIE M 28 PARTRIDGE WAY COLTS NECK, NJ 28 PARTRIDGE WAY	07722	675600 516900 1192500	01175	1192500			01	.00 15505.46 7752.73
6	10 38	.0000	2	GALLARO, GREGORY 32 PATRIDGE WAY COLTS NECK, NJ 32 PATRIDGE WAY	07722	675600 377000 1052600		1052600			01	.00 13650.05 6825.03
7	10 39	.0000	2	CAPUTI, LAUREN & DANDUSEVSKI, ROBERT 31 PARTRIDGE WAY COLTS NECK, NJ 31 PARTRIDGE WAY	07722	678000 232300 910300		910300			01	.00 12490.24 6245.12
8	10 40	1.310 ACRES 1.3100	2	BECK, JOHN & MEREDITH 27 PARTRIDGE WAY COLTS NECK, NJ 27 PARTRIDGE WAY	07722	678600 563700 1242300		1242300			01	.00 16166.22 8083.11
9	10 41	1.26 ACRES 1.2600	2	MAZZOLA, MICHAEL G, REV TRUST 23 PARTRIDGE WAY COLTS NECK NJ 23 PARTRIDGE WAY	07722	675600 874500 1550100		1550100			02	.00 20263.18 10131.59
10	10 42	1.26 ACRES 1.2600	2	FIGORE, JAMES & JENNIFER 19 PARTRIDGE WAY COLTS NECK, NJ 19 PARTRIDGE WAY	07722	675600 546000 1221600		1221600			01	.00 15890.21 7945.11
11	10 43	.0000	2	POSKONKA, MICHAEL 15 PARTRIDGE WAY COLTS NECK, NJ 15 PARTRIDGE WAY	07722	676200 521200 1197400		1197400			02	.00 15577.95 7788.98
12	10 44	1.290 ACRES 1.2900	2	DESTEFANO, RICK & LINDSAY 11 PARTRIDGE WAY COLTS NECK, NJ 11 PARTRIDGE WAY	07722	677400 636900 1314300		1314300			02	.00 17121.11 8560.56
13	10 45	1.26 ACRES 1.2600	2	VAIANA, PAUL & DORIS 7 PARTRIDGE WAY COLTS NECK, NJ 7 PARTRIDGE WAY	07722	675600 686900 1362500		1362500			01	.00 17758.17 8879.09
14	10 46	1.26 ACRES 1.2600	2	OLIVERI, GABRIEL & GINA 3 PARTRIDGE WAY COLTS NECK, NJ 3 PARTRIDGE WAY	07722	675600 698000 1373600		1373600			01	.00 17905.93 8952.97

9469600

0

10

8199200

17668800

46

1 L i n e	2 Block No. Lot No. Qualification Account No.	3 Land Dimensions Building Description Additional Lots Acreage Prop. Class	4 Owner's Name Address City State Property Location Billing Code Zip Code	5 Land Improvement Total	6 Exemptions Cd. Amount	7 Net Taxable Value	8 Deduct. Cd.Quan.	9 Special Tax Codes	10 Num Units	12 DED AMT 2025 TAX 2026 1ST
1	10 47	14.14AC GREENWAY 14.1400	15C TOWNSHIP OF COLTS NECK 1 VETERANS WAY COLTS NECK, NJ PARTRIDGE WAY 07722 M6.3	362100 0 362100		*EXEMPT*			00	.00 .00 .00
2	11 1.01	1 ACRE 1.0000	3A BOWEN, SHANE & KECK, COURTNEY 8 HILLCREST DRIVE COLTS NECK, NJ 8 HILLCREST DRIVE 07722 AGCL 3.08	1035000 1924800 2959800		2959800			01	.00 38693.26 19346.63
3	11 1.01 QFARM	53.74 ACRE 53.7400	3B BOWEN, SHANE & KECK, COURTNEY 8 HILLCREST DRIVE COLTS NECK, NJ 8 HILLCREST DRIVE 07722 AGCL 3.08	55900 0 55900		55900			00	.00 748.58 374.29
4	11 1.02	13.37 ACRES 13.3700	2 WEISS, KATHERINE 11 HILLCREST DRIVE COLTS NECK, NJ 11 HILLCREST DRIVE 07722 AGCL 3.08	1129900 1679300 2809200		2809200			02	.00 36651.05 18325.53
5	11 1.03	4.84 ACRE 4.8400	2 WEINER, BRIAN & JANET 15 HILLCREST DRIVE COLTS NECK, NJ 15 HILLCREST DRIVE 07722 AGCL 3.08	1046900 1928000 2974900		2974900			01	.00 40417.64 20208.82
6	11 1.04	2.33 ACRE 2.3300	2 UPPAL, RAJIV 19 HILLCREST DRIVE COLTS NECK, NJ 19 HILLCREST DRIVE 07722 AGCL 3.08	888100 1705500 2593600		2593600			02	.00 36129.69 18064.85
7	11 1.05	2.11 ACRE 2.1100	2 YU, YIN & WONG, TINA 23 HILLCREST DRIVE COLTS NECK, NJ 23 HILLCREST DRIVE 07722 AGCL 3.08	865300 1955700 2821000		2821000			01	.00 39144.91 19572.46
8	11 1.06	2.10 ACRE 2.1000	2 ZAVAGLIA, JOSEPH & LORI ANN 27 HILLCREST DRIVE COLTS NECK, NJ 27 HILLCREST DRIVE 07722 AGCL 3.08	864700 2201500 3066200		3066200			01	.00 42327.42 21163.71
9	11 1.07	2.08 ACRE 2.0800	2 EMMA, CHRISTOPHER & SHERI 31 HILLCREST DRIVE COLTS NECK, NJ 31 HILLCREST DRIVE 07722 AGCL 3.08	870600 2104600 2975200		2975200			01	.00 41116.03 20558.02
10	11 1.08	2.80 ACRE 2.8000	2 GREENBERG, ERIC & ELLEN 35 HILLCREST DRIVE COLTS NECK, NJ 35 HILLCREST DRIVE 07722 AGCL 3.08	921000 1900800 2821800		2821800			01	.00 34601.87 17300.94
11	11 1.09	3.14 ACRE 3.1400	2 PARISI, JOSEPH & ELENA 36 HILLCREST DRIVE COLTS NECK, NJ 36 HILLCREST DRIVE 07722 AGCL 3.08	933800 2264100 3197900		3197900			02	.00 43768.81 21884.41
12	11 1.10	2.18 ACRE 2.1800	2 AUGUSTINE, CHRISTOPHER & EVA MARIE 32 HILLCREST DRIVE COLTS NECK, NJ 32 HILLCREST DRIVE 07722 AGCL 3.08	877600 1629300 2506900		2506900			01	.00 35029.83 17514.92
13	11 1.11	2.12 ACRE 2.1200	2 SHAH, DINESH & MEHTA, VARSHA 28 HILLCREST DRIVE COLTS NECK, NJ 28 HILLCREST DRIVE 07722 AGCL 3.08	866000 1878800 2744800		2744800			02	.00 38718.35 19359.18
14	11 1.12	2.12 ACRE 2.1200	2 GABER, LESLIE 24 HILLCREST DRIVE COLTS NECK, NJ 24 HILLCREST DRIVE 07722 AGCL 3.08	866000 1625900 2491900		2491900			01	.00 35367.17 17683.59

11220800

0

11

22798300

34019100

1.12

1 L i n e	2 Block No. Lot No. Qualification Account No.	3 Land Dimensions Building Description Additional Lots Acreage Prop. Class	4 Owner's Name Address City State Property Location Billing Code Zip Code	5 Land Improvement Total	6 Exemptions Cd. Amount	7 Net Taxable Value	8 Deduct. Cd.Quan.	9 Special Tax Codes	10 Num Units	12 DED AMT 2025 TAX 2026 1ST
1	11 1.13	2.12 ACRE 2.1200	2 GHABIOUS-TADROS, EMAD & GHABIOUS, A 20 HILLCREST DRIVE COLTS NECK, NJ 07722 20 HILLCREST DRIVE AGCL 3.08	866000 1134000 2000000		2000000			01	.00 27880.00 13940.00
2	11 2	1.5 ACRES 1.5000	3A MAZUR, RANDY C & MARLENE T PO BOX 488 01175 COLTS NECK, NJ 07722 225 BOUNDARY ROAD	495000 504100 999100		999100			01	.00 12746.74 6373.37
3	11 2 QFARM	13.18 ACRES 13.1800	3B MAZUR, RANDY C & MARLENE T PO BOX 488 01175 COLTS NECK, NJ 07722 225 BOUNDARY ROAD AG 3.08	4100 0 4100		4100				.00 55.76 27.88
4	11 3.01	14.47 ACRES 14.4700	2 FICSOR, STEPHEN P & NATALIE P 135 DUTCH LANE ROAD COLTS NECK, NJ 07722 135 DUTCH LANE ROAD	970900 1060000 2030900		2030900			01	.00 27588.65 13794.33
5	11 3.02	40.30 ACRES 40.3000	2 151 DUTCH LANE ROAD, LLC 166 CHURCHILL ROAD TENAFLY, NJ 07670 151 DUTCH LANE ROAD AG 3.08	2222600 413000 2635600		2635600			02	.00 8514.55 4257.28
6	11 3.03	3.38 ACRES 2SB3G14/5/6CL 3.3800	2 SINGH, SATYENDRA PRATAP, TRUSTEE 2 MOCKINGBIRD DRIVE COLTS NECK, NJ 07722 2 MOCKINGBIRD DRIVE AGCL 3.08	1167700 1820100 2987800		2987800			01	.00 38701.62 19350.81
7	11 3.04	2.19 ACRES 2SB4G-14/5/6CL 2.1900	2 SHATKU, ADRIAN 6 MOCKINGBIRD DRIVE COLTS NECK, NJ 07722 6 MOCKINGBIRD DRIVE AGCL 3.08	1099800 1815400 2915200		2915200			01	.00 37665.88 18832.94
8	11 3.05	2.61 ACRES 2SB4G-14/5/7CL 2.6100	2 MALHOTRA, SANJAY & SONIA 10 MOCKINGBIRD DRIVE COLTS NECK, NJ 07722 10 MOCKINGBIRD DRIVE AGCL 3.08	1123800 3196900 4320700		4320700			02	.00 56002.56 28001.28
9	11 3.06	3.30 ACRES 3.3000	2 THE DAPPLED GRAYS, LLC 14 MOCKINGBIRD DRIVE COLTS NECK, NJ 07722 14 MOCKINGBIRD DRIVE AGCL 3.08	1163100 2332700 3495800		3495800			01	.00 45066.63 22533.32
10	11 3.07	3.08 ACRES 2STC4G13/5/7CL 3.0800	2 SHARGORODSKY, JOSEF & DANIELLE 15 MOCKINGBIRD DRIVE COLTS NECK, NJ 07722 15 MOCKINGBIRD DRIVE AGCL 3.08	1150600 1841400 2992000		2992000			01	.00 38795.03 19397.52
11	11 3.08	2.24 ACRES 2.2400	2 FRIENDS & DESCENDANTS TRUST OF 2013 9 MOCKINGBIRD DRIVE COLTS NECK, NJ 07722 9 MOCKINGBIRD DRIVE AGCL 3.08	1102700 1806100 2908800		2908800			01	.00 37805.28 18902.64
12	11 3.09	2.10 ACRES 2.1000	2 MURELLO, MICHAEL & ALLISON 5 MOCKINGBIRD DRIVE COLTS NECK, NJ 07722 5 MOCKINGBIRD DRIVE AGCL 3.08	1094700 3199700 4294400		4294400			01	.00 55903.58 27951.79
13	11 3.10	3.07 ACRES 3.0700	2 PAPETTI, ALFRED 1 MOCKINGBIRD DRIVE COLTS NECK, NJ 07722 1 MOCKINGBIRD DRIVE AGCL 3.08	753500 2217900 2971400		2971400			01	.00 38485.55 19242.78
14	11 4	143 X 288 .9455	2 COLLINS, PATRICIA & DONALD 120 CRINE ROAD COLTS NECK, NJ 07722 120 CRINE ROAD	406400 288800 695200		695200			01	.00 8741.77 4370.89

13620900

0

11

21630100

35251000

4

1 Line	2 Block No. Lot No. Qualification Account No.	3 Land Dimensions Building Description Additional Lots Acreage Prop. Class	4 Owner's Name Address City State Property Location Billing Code Zip Code	5 Land Improvement Total	6 Exemptions Cd. Amount	7 Net Taxable Value	8 Deduct. Cd.Quan.	9 Special Tax Codes	10 Num Units	12 DED AMT 2025 TAX 2026 1ST
1	11 5	100X231 .5303	2 DONOFRIO, SARA STEWART 120 CRINE ROAD COLTS NECK, NJ 118 CRINE ROAD 07722	394200 254800 649000		649000			01	.00 8120.05 4060.03
2	11 5.01	51X244IR .0000	2 SEMINARA, ALISON & ZELLERS, CARL 116 CRINE ROAD COLTS NECK, NJ 116 CRINE ROAD 07722	391300 370500 761800		761800			01	.00 9614.42 4807.21
3	11 6	6.00 ACRES 6.0000	4A GK ENGLISHTOWN, LLC 118 CRINE ROAD COLTS NECK, NJ 118 CRINE ROAD (REAR) 07722 A-1	412500 361500 774000		774000			01	.00 9819.34 4909.67
4	11 8.01	3.222 AC 2SSTC3G12/4/5CT 3.2220	2 GIMBELMAN, STEVEN 3 BELLA VISTA COURT COLTS NECK, NJ 3 BELLA VISTA COURT 07722 A1 3.08	1168300 1726300 2894600		2894600			02	.00 37568.30 18784.15
5	11 8.02	3.070 AC 2SB3G-12/4/5-CL 3.0700	2 LOBUGLIO, SALVATORE JR 2 BELLA VISTA COURT COLTS NECK, NJ 2 BELLA VISTA COURT 07722 A-1	1159200 1338900 2498100		2498100			01	.00 32223.70 16111.85
6	11 8.03	5.702 AC 2SB3G12/4/5-CL 5.7020	2 POONIA, SARITA 1 BELLA VISTA COURT COLTS NECK, NJ 1 BELLA VISTA COURT 07722 A1	1237800 3672700 4910500		4910500			02	.00 62861.04 31430.52
7	11 9	1.00 ACRES 1.0000	2 MILON, JILL B & JOSEPH A 105 DUTCH LANE ROAD COLTS NECK, NJ 105 DUTCH LANE ROAD 07722	463500 383800 847300		847300			01	.00 10797.92 5398.96
8	11 10	.69 ACRES .6900	2 MENAKE, LORRAINE M 97 DUTCH LANE ROAD COLTS NECK, NJ 97 DUTCH LANE ROAD 07722	460500 177200 637700		637700			01	.00 8015.50 4007.75
9	11 11	1.54 ACRES 1.5400	2 DAVIS, KENNETH J II & ENGELKEN, KRI 92 CRINE ROAD COLTS NECK, NJ 92 CRINE ROAD 07722	380900 145000 525900		525900			01	.00 6646.59 3323.30
10	11 12	2.2 ACRES 2.2000	2 RUIZ, LUIS & LISANDRA JIMENEZ 93 DUTCH LANE ROAD COLTS NECK, NJ 93 DUTCH LANE ROAD 07722	513000 514900 1027900		1027900			01	.00 13224.88 6612.44
11	11 13	2.35 ACRES 2.3500	2 CONNELLY, TIM & JOANNA 88 CRINE ROAD COLTS NECK, NJ 88 CRINE ROAD 07722	412500 443200 855700		855700			01	.00 11040.48 5520.24
12	11 14	4 ACRES 4.0000	2 IENTILE, JAMES R & SANDRA J 84 CRINE ROAD COLTS NECK, NJ 84 CRINE ROAD 07722	476000 636800 1112800		1112800			02	.00 14493.42 7246.71
13	11 15	.58 ACRES .5800	2 MERENDINO, RICCI & LORI 81 DUTCH LANE ROAD COLTS NECK, NJ 81 DUTCH LANE ROAD 07722	442700 486500 929200		929200			01	.00 11868.52 5934.26
14	11 16	2.01 ACRES 2.0100	2 LOPRESTI, CLAUDIO ANTHONY 85 DUTCH LANE ROAD COLTS NECK, NJ 85 DUTCH LANE ROAD 07722	513500 698400 1211900		1211900			01	.00 15664.38 7832.19

8425900

0

11

11210500

19636400

16

1 L i n e	2 Block No. Lot No. Qualification Account No.	3 Land Dimensions Building Description Additional Lots Acreage Prop. Class	4 Owner's Name Address City State Property Location Billing Code Zip Code	5 Land Improvement Total	6 Exemptions Cd. Amount	7 Net Taxable Value	8 Deduct. Cd.Quan.	9 Special Tax Codes	10 Num Units	12 DED AMT 2025 TAX 2026 1ST
1	11 17	230 X 200 1.0560	2 BENINATO, JAMES & CHRISTINE 176 CRINE ROAD COLTS NECK, NJ 176 CRINE ROAD 07722	425300 291200 716500		716500			01	.00 9035.91 4517.96
2	11 18	.98 ACRES .9800	2 LEE, WAYNE 172 CRINE ROAD COLTS NECK, NJ 172 CRINE ROAD 07722	422100 358900 781000		781000			01	.00 9890.43 4945.22
3	11 19	.0000	2 TITAN ALEXANDER, LLC 168 CRINE ROAD COLTS NECK, NJ 168 CRINE ROAD 07722	422100 269900 692000		692000			01	.00 8709.71 4354.86
4	11 20	.90 ACRES .9000	2 ALWELL, KEVIN J & EMILY J 3 FAIRWAY EAST COLTS NECK, NJ 3 FAIRWAY EAST 07722	560000 289100 849100		849100			01	.00 11131.09 5565.55
5	11 21	1 ACRE 1.0000	2 ROSSO, RICHARD ANTHONY & MICHELE 101 DUTCH LANE ROAD COLTS NECK, NJ 101 DUTCH LANE ROAD 07722	463500 311200 774700		774700			01	.00 9834.67 4917.34
6	11 22	.0000	2 BERNSTEIN, HOWARD & NAN 109 DUTCH LANE ROAD COLTS NECK, NJ 109 DUTCH LANE ROAD 07722 04440	464000 477100 941100		941100			01	.00 12041.37 6020.69
7	11 23	.92 ACRES .9200	2 PAWLAK, MATTHEW M & DANA M 7 FAIRWAY EAST COLTS NECK, NJ 7 FAIRWAY EAST 07722	590600 309900 900500		900500			01	.00 11736.09 5868.05
8	11 24	.0000	2 POLLITTO, VINCENT & TONI ANN 11 FAIRWAY EAST COLTS NECK, NJ 11 FAIRWAY EAST 07722	591700 482400 1074100		1074100			01	.00 14384.69 7192.35
9	11 25	.96 ACRES .9600	2 MOLLOY, STEPHEN G 15 FAIRWAY EAST COLTS NECK, NJ 15 FAIRWAY EAST 07722	592800 409900 1002700		1002700			01	.00 13981.82 6990.91
10	11 26	.92 ACRES .9200	2 LAROSA, JOHN & MARGARET 19 FAIRWAY EAST COLTS NECK, NJ 19 FAIRWAY EAST 07722	590600 961500 1552100		1552100			01	.00 19815.71 9907.86
11	11 27	.0000	2 SCHIFANO, CHARLES & VALERIE 23 FAIRWAY EAST COLTS NECK, NJ 23 FAIRWAY EAST 07722	590600 373700 964300		964300			01	.00 12739.77 6369.89
12	11 28	1.36 ACRES 1.3600	2 MERETSKY, ALLEN & MICHELLE 27 FAIRWAY EAST COLTS NECK, NJ 27 FAIRWAY EAST 07722	614800 333800 948600		948600			01	.00 12462.36 6231.18
13	11 29	1.07 ACRES 1.0700	2 BIANCHI, MAIER J & ELIZABETH D 31 FAIRWAY EAST COLTS NECK, NJ 31 FAIRWAY EAST 07722	598900 411800 1010700		1010700			01	.00 13484.16 6742.08
14	11 30	.92 ACRES .9200	2 35 FAIRWAY EAST, CO. 35 FAIRWAY EAST COLTS NECK, NJ 35 FAIRWAY EAST 07722	590600 268300 858900		858900			01	.00 11326.25 5663.13

7517600

0

11

5548700

13066300

30

1 L i n e	2 Block No. Lot No. Qualification Account No.	3 Land Dimensions Building Description Additional Lots Acreage Prop. Class	4 Owner's Name Address City State Property Location Billing Code Zip Code	5 Land Improvement Total	6 Exemptions Cd. Amount	7 Net Taxable Value	8 Deduct. Cd.Quan.	9 Special Tax Codes	10 Num Units	12 DED AMT 2025 TAX 2026 1ST
1	11 31	.0000	2 HAYNES, PAUL T II & MICHELE N 2 GALLANT FOX RD TINTON FALLS, NJ 39 FAIRWAY EAST 07724	590600 278800 869400		869400			01	.00 11309.52 5654.76
2	11 32	1.37 ACRES 1.3700	2 RANIERI, PAUL 28 FAIRWAY EAST COLTS NECK, NJ 28 FAIRWAY EAST 07722	615400 424900 1040300		1040300			01	.00 13906.54 6953.27
3	11 33	1.02 ACRES 1.0200	2 MADDEN, KENNETH V & ARLENE CRANWELL 24 FAIRWAY WEST COLTS NECK, NJ 24 FAIRWAY WEST 07722	596100 266700 862800		862800			01	.00 12191.92 6095.96
4	11 34	.0000	2 MCQUEEN, ANDREW J & KRISTEN 20 FAIRWAY WEST COLTS NECK, NJ 20 FAIRWAY WEST 07722	604400 229800 834200		834200			01	.00 11637.11 5818.56
5	11 35	.94 ACRES .9400	2 FITZPATRICK, JAMES P & SUE L 16 FAIRWAY WEST COLTS NECK, NJ 16 FAIRWAY WEST 07722	591700 405300 997000		997000			01	.00 12459.57 6229.79
6	11 36	.0000	2 ENDLICHER, ROBERT & LOVE, CATHERINE 12 FAIRWAY WEST COLTS NECK, NJ 12 FAIRWAY WEST 07722	590600 317000 907600		907600			01	.00 11907.55 5953.78
7	11 37	.92 ACRES .9200	2 ORSINI, EILEEN W 8 FAIRWAY WEST COLTS NECK, NJ 8 FAIRWAY WEST 07722	590600 362200 952800		952800			01	.00 12565.52 6282.76
8	11 38	.95 ACRES .9500	2 FRIEDAUER, WALTER 4 FAIRWAY WEST COLTS NECK, NJ 4 FAIRWAY WEST 07722	562600 328100 890700		890700			01	.00 11717.96 5858.98
9	11 39	2 ACRES 2.0000	2 DAVIS, KENNETH J & SUSAN R 89 DUTCH LANE ROAD COLTS NECK, NJ 89 DUTCH LANE ROAD 07722	513000 504700 1017700		1017700			01	.00 13089.66 6544.83
10	11.01 1	.0000	2 SERHUS, LOWELL L & JUDITH E 4 FAIRWAY EAST COLTS NECK, NJ 4 FAIRWAY EAST 07722	561100 447000 1008100		1008100			01	.00 12642.19 6321.10
11	11.01 2	.0000	2 BOONE, DANIEL M & DOROTHY 8 FAIRWAY EAST COLTS NECK, NJ 8 FAIRWAY EAST 07722	590600 371300 961900		961900			01	.00 11989.79 5994.90
12	11.01 3	.0000	2 DUBOLSKY, JOHN & PATRICIA 12 FAIRWAY EAST COLTS NECK, NJ 12 FAIRWAY EAST 07722	590600 282000 872600		872600			01	.00 11319.28 5659.64
13	11.01 4	.92 ACRES .9200	2 CARUSO, STEPHANIE & JOHN 16 FAIRWAY EAST COLTS NECK, NJ 16 FAIRWAY EAST 07722	590600 840000 1430600		1430600			01	.00 18204.25 9102.13
14	11.01 5	.93 ACRE .9300	2 KILEY FAMILY LIVING TRUST (2006) 20 FAIRWAY EAST COLTS NECK, NJ 20 FAIRWAY EAST 07722	591200 524600 1115800		1115800			01	.00 14032.00 7016.00

8179100

0

11.01

5582400

13761500

5

1 L i n e	2 Block No. Lot No. Qualification Account No.	3 Land Dimensions Building Description Additional Lots Acreage Prop. Class	4 Owner's Name Address City State Property Location Billing Code Zip Code	5 Land Improvement Total	6 Exemptions Cd. Amount	7 Net Taxable Value	8 Deduct. Cd.Quan.	9 Special Tax Codes	10 Num Units	12 DED AMT 2025 TAX 2026 1ST
1	11.01 6	.0000	2	FERRAIOLA, MARY, ETAL, TRUSTEES 8 MINE BROOK ROAD COLTS NECK, NJ 23 FAIRWAY WEST 07722	596700 576700 1173400	1173400			01	.00 14809.86 7404.93
2	11.01 7	.96 ACRES .9600	2	METZGER, SARAH R 19 FAIRWAY WEST COLTS NECK, NJ 19 FAIRWAY WEST 07722	592800 428200 1021000	1021000			01	.00 13605.44 6802.72
3	11.01 8	1.02 ACRES 1.0200	2	ALAGNA, WENDY R 15 FAIRWAY WEST COLTS NECK, NJ 15 FAIRWAY WEST 07722	596100 498700 1094800	1094800			01	.00 14688.58 7344.29
4	11.01 9	.94 ACRES .9400	2	VENA, JOHN & LAURI 11 FAIRWAY WEST COLTS NECK, NJ 11 FAIRWAY WEST 07722	591700 371800 963500	963500	V 1 02		01	250.00 12491.16 6245.58
5	11.01 10	.940 ACRES .9400	2	BOOR, HAPPY J & BLANCA P 7 FAIRWAY WEST COLTS NECK, NJ 7 FAIRWAY WEST 07722	591700 427400 1019100	1019100			01	.00 12752.31 6376.16
6	11.01 11	1.00 ACRES 2SF2C 1.0000	2	MADDERN, MARISSA & RYAN 3 FAIRWAY WEST COLTS NECK, NJ 3 FAIRWAY WEST 07722	565300 710500 1275800	1275800			01	.00 16201.07 8100.54
7	12 1	5.5 ACRES 2SF2C 5.5000	2	OAKWOOD REAL ESTATE LLC 4189 ROUTE 9 FREEHOLD, NJ 16 CEDAR DRIVE 07728	832500 1042100 1874600	1874600			01	.00 20507.13 10253.57
8	12 2	2.85 ACRES 2.8500	2	GRINBERG, GARY & YELENA 2 BELLAIRE COURT COLTS NECK, NJ 2 BELLAIRE COURT 07722 A-1 3.06	1000000 2000000 3000000	3000000			01	.00 34850.00 17425.00
9	12 2.01	2.91 ACRE 2.9100	2	BATTISTA, VICTOR A JR TRUSTEE 253 ROURT 79 MORGANVILLE, NJ 4 BELLAIRE COURT 07751 3.06	1140900 1604600 2745500	2745500			02	.00 35089.77 17544.89
10	12 2.02	2.64 ACRE 2.6400	2	INDENBAUM, YAKOV, TRUSTEE 1 BELLAIRE COURT COLTS NECK, NJ 1 BELLAIRE COURT 07722 3.06	1125500 1989400 3114900	3114900			03	.00 39649.54 19824.77
11	12 2.03	2.91 ACRE 2.9100	2	BERARDI, DANIELLE 1 LEXINGTON COURT COLTS NECK, NJ 1 LEXINGTON COURT 07722 3.06	1139200 1482800 2622000	2622000			01	.00 33921.60 16960.80
12	12 2.04	2.34 ACRE 2.3400	2	SCOPELLITE, JOSEPH & IRENE 3 LEXINGTON COURT COLTS NECK, NJ 3 LEXINGTON COURT 07722 3.07	1108400 1516200 2624600	2624600			01	.00 33573.10 16786.55
13	12 2.05	2.47 ACRE 2.4700	2	FERRARA, JOSEPH & LAURA 28 CEDAR DRIVE COLTS NECK, NJ 28 CEDAR DRIVE 07722 3.06	537300 1509500 2046800	2046800			01	.00 26222.53 13111.27
14	12 2.06	2.86 ACRE 2.8600	2	RAMOS, ANTONIO 6 LEXINGTON COURT COLTS NECK, NJ 6 LEXINGTON COURT 07722 3.06	1138000 1485600 2623600	2623600			00	.00 33948.08 16974.04

1 L i n e	2 Block No. Lot No. Qualification Account No.	3 Land Dimensions Building Description Additional Lots Acreage Prop. Class	4 Owner's Name Address City State Property Location Billing Code Zip Code	5 Land Improvement Total	6 Exemptions Cd. Amount	7 Net Taxable Value	8 Deduct. Cd.Quan.	9 Special Tax Codes	10 Num Units	12 DED AMT 2025 TAX 2026 1ST
1	12 2.07	2.64 ACRE 2.6400	2 GITMEID, ELONA & BORIS GABRIEL 4 LEXINGTON COURT COLTS NECK, NJ 07722 4 LEXINGTON COURT 3.06	1125500 1739100 2864600		2864600			01	.00 38475.79 19237.90
2	12 2.08	2.54 ACRE 2.5400	2 VALENTE, LINDA C & ANTHONY V 2 LEXINGTON COURT COLTS NECK, NJ 07722 2 LEXINGTON COURT 3.07	1119800 1661500 2781300		2781300			01	.00 35583.24 17791.62
3	12 3	5.2 5.2000	2 LATRENTA, DOUGLAS P & FELICIAL A 11 DOWNING HILL LANE 01175 COLTS NECK, NJ 07722 11 DOWNING HILL LANE	812800 832700 1645500		1645500			01	.00 22068.41 11034.21
4	12 3.01	5.1 5.1000	2 15 DOWNING HILL LANE, CO. 15 DOWNING HILL LANE COLTS NECK, NJ 07722 15 DOWNING HILL LANE	803600 1040700 1844300		1844300			01	.00 22574.44 11287.22
5	12 3.02	5.13 ACRES 5.1300	2 BOUDREAU, CHRISTOPHER & CZECHOWICZ, B 19 DOWNING HILL LANE COLTS NECK, NJ 07722 19 DOWNING HILL LANE	805200 388800 1194000		1194000			01	.00 14494.81 7247.41
6	12 3.03	5.28 ACRES 5.2800	2 GREENE, GERALDINE 23 DOWNING HILL LANE COLTS NECK, NJ 07722 23 DOWNING HILL LANE	811200 886200 1697400		1697400			01	.00 20585.20 10292.60
7	12 3.04	5.30 ACRES 5.3000	2 ZARANTONELLO, MARK & EMMA 27 DOWNING HILL LANE COLTS NECK, NJ 07722 27 DOWNING HILL LANE	807200 392800 1200000		1200000			01	.00 18849.67 9424.84
8	12 3.05	5.7 5.7000	2 IANNACONE, RONALD J 31 DOWNING HILL LANE COLTS NECK, NJ 07722 31 DOWNING HILL LANE	728300 1348900 2077200		2077200			02	.00 25822.46 12911.23
9	12 3.06	6.0 6.0000	2 BASILE, BARBARA ANN 28 DOWNING HILL LANE COLTS NECK, NJ 07722 28 DOWNING HILL LANE	716300 951500 1667800		1667800			01	.00 20461.13 10230.57
10	12 3.07	5.8 5.8000	2 PAGLIARO, GINA & STEINEKE, THOMAS 24 DOWNING HILL LANE COLTS NECK, NJ 07722 24 DOWNING HILL LANE	815100 1754300 2569400		2569400			02	.00 32124.73 16062.37
11	12 3.08	5.140 ACRES 5.1400	2 GALLO, VINCENT J & INGRID DAVIES 706 FOREST AVE. STATEN ISLAND, NY 10310 20 DOWNING HILL LANE	795300 1813700 2609000		2609000			01	.00 32759.00 16379.50
12	12 3.09	5.62 ACRES 5.6200	1 PRESTIGE PROPERTIES USA, LLC 14 CHARLES COURT FAIR HAVEN, NJ 07704 16 DOWNING HILL LANE A-5	824800 0 824800		824800			00	.00 8938.33 4469.17
13	12 3.10	5.10AC 1S-AL-R-AG-1U 5.1000	2 FRASSETTI, ANTHONY & JOANNE 12 DOWNING HILL LANE COLTS NECK, NJ 07722 12 DOWNING HILL LANE	793800 1691300 2485100		2485100			01	.00 31344.09 15672.05
14	12 3.11	5.20 ACRES 5.2000	2 LOGIUDICE, VINCENZO & LYNDA 7 OLDEN COURT COLTS NECK, NJ 07722 7 OLDEN COURT	797600 751100 1548700		1548700			01	.00 19414.24 9707.12

11756500

0

12

15252600

27009100

3.11

1 L i n e	2 Block No. Lot No. Qualification Account No.	3 Land Dimensions Building Description Additional Lots Acreage Prop. Class	4 Owner's Name Address City State Property Location Billing Code Zip Code	5 Land Improvement Total	6 Exemptions Cd. Amount	7 Net Taxable Value	8 Deduct. Cd.Quan.	9 Special Tax Codes	10 Num Units	12 DED AMT 2025 TAX 2026 1ST
1	12 3.12	6.23 ACRES 6.2300	2 OLDEN COURT PARK ESTATE, LLC 8 OLDEN COURT COLTS NECK, NJ 8 OLDEN COURT 07722 A-5	836700 802100 1638800		1638800			01	.00 16366.95 8183.48
2	12 4	8.47 GREENWAY 8.4700	15C TOWNSHIP OF COLTS NECK 1 VETERANS WAY COLTS NECK, NJ DUTCH LANE ROAD 07722	177800 0 177800		*EXEMPT*			00	.00 .00 .00
3	12 4.01	203X279 IR 2SF .0000	2 DAPUL, GENER M & ELVIRA B 1 CANBY DRIVE COLTS NECK, NJ 1 CANBY DRIVE 07722 01175	600800 1097700 1698500		1698500			01	.00 22928.51 11464.26
4	12 4.02	1.270 ACRES 2SF 1.2700	2 CYRUS, JAIME & JASON V 3 CANBY DRIVE COLTS NECK, NJ 3 CANBY DRIVE 07722	600800 962100 1562900		1562900			01	.00 21130.25 10565.13
5	12 4.03	1.27 ACRES 1.2700	2 TERRANOVA, MATTHEW & STEPHANIE 5 CANBY DRIVE COLTS NECK, NJ 5 CANBY DRIVE 07722	600800 1023400 1624200		1624200			01	.00 21942.95 10971.48
6	12 4.04	211X254 IR .0000	2 GOPAL, INDU 7 CANBY DRIVE COLTS NECK, NJ 7 CANBY DRIVE 07722	600400 1239200 1839600		1839600			01	.00 24800.65 12400.33
7	12 4.05	244X215 2SF 1.2043	2 ZARVOS, ANTHONY & STEPHANIE 9 CANBY DRIVE COLTS NECK, NJ 9 CANBY DRIVE 07722	601300 1170200 1771500		1771500			01	.00 23897.34 11948.67
8	12 4.06	1.26 ACRE 2SB3G-12/4/4-CL 1.2600	2 140 HEULITT ROAD, CO. 140 HEULITT ROAD COLTS NECK, NJ 140 HEULITT ROAD 07722	483000 990800 1473800		1473800			01	.00 19032.28 9516.14
9	12 4.07	2SF .0000	2 TANA SYSTEMS, INC 182 CHANDLER CREST COURT GREER, SC 8 CANBY DRIVE 29651	597900 1031300 1629200		1629200			01	.00 22008.47 11004.24
10	12 4.08	200X282 IR 2SF .0000	2 O'NEAL, JOHN & NANKOO, SUNITA 6 CANBY DRIVE COLTS NECK, NJ 6 CANBY DRIVE 07722	595600 1413900 2009500		2009500			01	.00 29523.53 14761.77
11	12 4.09	200X278 1.2764	2 SCHWARTZ, LARRY & DAWN 4 CANBY DRIVE COLTS NECK, NJ 4 CANBY DRIVE 07722	601200 982700 1583900		1583900			01	.00 21410.45 10705.23
12	12 4.10	1.36 ACRES 2SB 1.3600	2 PATTI, JANINE ANN 2 CANBY DRIVE COLTS NECK, NJ 2 CANBY DRIVE 07722	604400 941800 1546200		1546200			01	.00 20620.05 10310.03
13	12 7	2.87AC 2.8700	2 KOBINSKI, HAIM & MILDRED 70 CEDAR DRIVE COLTS NECK, NJ 70 CEDAR DRIVE 07722 04440	619100 820200 1439300		1439300			02	.00 19633.10 9816.55
14	12 8	2.29 ACRES 2.2900	2 MAGENHEIM, ADRIA & LEE 74 CEDAR DRIVE COLTS NECK, NJ 74 CEDAR DRIVE 07722	590400 959100 1549500		1549500			03	.00 19969.05 9984.53

7932400

0

12

13434500

21366900

8

1 L i n e	2 Block No. Lot No. Qualification Account No.	3 Land Dimensions Building Description Additional Lots Acreage Prop. Class	4 Owner's Name Address City State Property Location Billing Code Zip Code	5 Land Improvement Total	6 Exemptions Cd. Amount	7 Net Taxable Value	8 Deduct. Cd.Quan.	9 Special Tax Codes	10 Num Units	12 DED AMT 2025 TAX 2026 1ST
1	12 9	1.813 ACRES 1.8130	2 MALAK, RAAFAT & RAMZY MINA 76 HEULITT ROAD COLTS NECK, NJ 76 HEULITT ROAD 07722	629700 1080800 1710500		1710500			01	.00 21993.14 10996.57
2	12 10	2.08 2.0800	2 LA MORTE, VIRGINIA M. 66 CEDAR DRIVE COLTS NECK, NJ 66 CEDAR DRIVE 07722	580000 794700 1374700		1374700			01	.00 17617.37 8808.69
3	12 10.01	2.02 2.0200	2 GRATO, PATRICE LOIS 68 CEDAR DRIVE COLTS NECK, NJ 68 CEDAR DRIVE 07722	577000 907700 1484700		1484700			01	.00 19074.10 9537.05
4	12 11	2.19AC 2.1900	2 PERI, JOHN & NICOLE 78 CEDAR DRIVE COLTS NECK, NJ 78 CEDAR DRIVE 07722	583900 1070200 1654100		1654100			01	.00 21473.18 10736.59
5	12 12	2.176 ACRES 2.1760	2 MICHEL, YOLENE 50 CEDAR DRIVE COLTS NECK, NJ 50 CEDAR DRIVE 07722	584900 2668100 3253000		3253000			01	.00 42809.74 21404.87
6	12 12.01	3.04AC 3.0400	2 HADDAD, MICHAEL & ANDREA 46 CEDAR DRIVE COLTS NECK, NJ 46 CEDAR DRIVE 07722	361500 1972200 2333700		2333700			03	.00 30601.09 15300.55
7	12 12.02	2.2278 AC 2.2278	2 MEZHIBOVSKY, ROGER 48 CEDAR DRIVE COLTS NECK, NJ 48 CEDAR DRIVE 07722	646500 4343900 4990400		4990400			01	.00 34964.31 17482.16
8	12 13	.0000	2 GENITON, JESSICA F & MICHAEL J 19 WHITE OAK DRIVE COLTS NECK, NJ 19 WHITE OAK DRIVE 07722	552400 326100 878500		878500			01	.00 13144.03 6572.02
9	12 14	.92 ACRES .9200	2 GUBBAY, ADRIAN R & DOREEN P 17 WHITE OAK DRIVE COLTS NECK, NJ 17 WHITE OAK DRIVE 07722	510600 369400 880000		880000			01	.00 11775.12 5887.56
10	12 15	.89 ACRES .8900	2 COLAO, MARK & ALICE 15 WHITE OAK DRIVE COLTS NECK, NJ 15 WHITE OAK DRIVE 07722	509000 430100 939100		939100			01	.00 13581.74 6790.87
11	12 16	.0000	2 DECKMEJIAN, BIRJ & LISA 13 WHITE OAK DRIVE COLTS NECK, NJ 13 WHITE OAK DRIVE 07722 01107	539200 570700 1109900		1109900			01	.00 16148.10 8074.05
12	12 17	1.710 ACRES 1.7100	2 MAVICA, SCOTT & KRISTINA 11 WHITE OAK DRIVE COLTS NECK, NJ 11 WHITE OAK DRIVE 07722	554100 260700 814800		814800			01	.00 10516.34 5258.17
13	12 18	2 ACRES 2.0000	2 LAFFEY-BERG, MAUREEN & BERG, EDWARD 9 WHITE OAK DRIVE COLTS NECK, NJ 9 WHITE OAK DRIVE 07722	582700 254000 836700		836700			01	.00 12097.13 6048.57
14	12 19	1.12 ACRES 1.1200	2 CLIFFORD, DANIEL A & EDNA 7 WHITE OAK DRIVE COLTS NECK, NJ 7 WHITE OAK DRIVE 07722	521600 224400 746000		746000	V 1 02		01	250.00 10768.18 5384.09

1 L i n e	2 Block No. Lot No. Qualification Account No.	3 Land Dimensions Building Description Additional Lots Acreage Prop. Class	4 Owner's Name Address City State Property Location Billing Code Zip Code	5 Land Improvement Total	6 Exemptions Cd. Amount	7 Net Taxable Value	8 Deduct. Cd.Quan.	9 Special Tax Codes	10 Num Units	12 DED AMT 2025 TAX 2026 1ST
1	12 20	.92 ACRES .9200	2 LAZZARO, RANDALL & KATHLEEN 5 WHITE OAK DR COLTS NECK, NJ 5 WHITE OAK DRIVE 07722	510600 908900 1419500		1419500			01	.00 20911.39 10455.70
2	12 21	.92 ACRES .9200	2 GAGLIARDI, FRANK & CAROL 3 WHITE OAK DRIVE COLTS NECK, NJ 3 WHITE OAK DRIVE 07722	510600 535800 1046400		1046400			01	.00 14848.89 7424.45
3	12 22	.97 ACRES .9700	2 ATTIAS, JOSEPH & MICHAELA 1 WHITE OAK DRIVE COLTS NECK, NJ 1 WHITE OAK DRIVE 07722	513400 519700 1033100		1033100			01	.00 14001.34 7000.67
4	12 23	2.86 ACRES 2.8600	2 VIGGIANI, FRANK J JR & MARK A, TRUSTEES 120 HEULITT ROAD COLTS NECK, NJ 120 HEULITT ROAD 07722	563000 513300 1076300		1076300	V 1 03		01	250.00 13567.33 6783.67
5	12 23.01	3.15 ACRES 3.1500	2 UPPAL, JASPREET S & SOOD, PERNEET K 1 PONDEROSA DRIVE COLTS NECK, NJ 1 PONDEROSA DRIVE 07722 A-1 3.08	945500 3318100 4263600		4263600			01	.00 54307.45 27153.73
6	12 23.02	2.94 ACRE 2.9400	2 BUZZETTA, DANILO & JUSTINE 3 PONDEROSA DRIVE COLTS NECK, NJ 3 PONDEROSA DRIVE 07722 A-1 3.08	930800 1739000 2669800		2669800			01	.00 31221.42 15610.71
7	12 23.03	2.18 ACRE 2.1800	2 VIGGIANI, MARK & GERALDINE 5 PONDEROSA DRIVE COLTS NECK, NJ 5 PONDEROSA DRIVE 07722 A-1 3.08	877600 1194400 2072000		2072000			01	.00 23579.51 11789.76
8	12 23.04	2.06 ACRES 2.0600	2 DIFAZIO, JOHN & GAIL 7 PONDEROSA DRIVE COLTS NECK, NJ 7 PONDEROSA DRIVE 07722 A-1 3.08	869200 1634000 2503200		2503200			01	.00 29381.34 14690.67
9	12 23.05	2.04 ACRE 2.0400	1 DIFAZIO, JOHN & JEFFREY, CO-TRUSTEES 1 ASPEN LANE TINTON FALLS, NJ 8 PONDEROSA DRIVE 07724 A-1 3.08	867800 0 867800		867800			00	.00 8804.50 4402.25
10	12 23.06	2.07 ACRES 2.0700	1 SKARA, ALBAN & XHEVRIE 6 PONDEROSA DRIVE COLTS NECK, NJ 6 PONDEROSA DRIVE 07722 A-1 3.08	869900 0 869900		869900			00	.00 8821.23 4410.62
11	12 23.07	2.45 ACRE 2.4500	2 SESSA, ALBERICO M & JAMI L 4 PONDEROSA DRIVE COLTS NECK, NJ 4 PONDEROSA DRIVE 07722 A-1 3.08	879400 1137700 2017100		2017100			01	.00 22851.84 11425.92
12	12 23.08	2.37 ACRE 2.3700	2 TRAMONTANO, CHRISTOPHER & DOMINIQUE 2 PONDEROSA DRIVE COLTS NECK, NJ 2 PONDEROSA DRIVE 07722 A-1 3.08	890900 2160100 3051000		3051000			00	.00 36280.24 18140.12
13	12 24	4.7 AC 4.7000	2 FRANK & LINDA SOLDI, LLC 16 MORSE WAY S HOLMDEL, NJ 35 CONTINENTAL COURT 07733	719100 702200 1421300		1421300			01	.00 21017.34 10508.67
14	12 24.01	2.02 AC 2.0200	2 KESSLER, SHERYL, TRUSTEE 206 EAGLETON LAKE BLVD PALM BEACH GARDENS, FL 31 CONTINENTAL COURT 33418	571100 534700 1105800		1105800			01	.00 16141.13 8070.57

1 L i n e	2 Block No. Lot No. Qualification Account No.	3 Land Dimensions Building Description Additional Lots Acreage Prop. Class	4 Owner's Name Address City State Property Location Billing Code Zip Code	5 Land Improvement Total	6 Exemptions Cd. Amount	7 Net Taxable Value	8 Deduct. Cd.Quan.	9 Special Tax Codes	10 Num Units	12 DED AMT 2025 TAX 2026 1ST
1	12 24.02	2.16 AC 2.1600	2 KELLY, BRIAN S & RITA L 32 CONTINENTAL COURT COLTS NECK, NJ 32 CONTINENTAL COURT 07722	579400 592300 1171700		1171700			01	.00 17148.99 8574.50
2	12 25	.13 ACRES 2SFD .1300	3A COOLEY, ROSEMARIE & JUSTUS H, IV PO BOX 215 COLTS NECK, NJ 72 HEULITT ROAD 07722	537200 603000 1140200		1140200			02	.00 14472.51 7236.26
3	12 25 QFARM	16.09 ACRES 16.0900	3B COOLEY, ROSEMARIE & JUSTUS H, IV PO BOX 215 COLTS NECK, NJ 72 HEULITT ROAD 07722	3000 0 3000		3000			00	.00 40.43 20.22
4	12 26	4.18 ACRE 4.1800	2 SCOTT, SUZANNE M & TRUCILLO, MICHAEL 72 DUTCH LANE ROAD COLTS NECK, NJ 72 DUTCH LANE ROAD 07722	482900 556000 1038900		1038900			01	.00 13519.01 6759.51
5	12 27	2.90 2.9000	2 TOBIA, JOHN W & MACK, JESSICA V. 62 CEDAR DRIVE COLTS NECK, NJ 62 CEDAR DRIVE 07722	620600 351400 972000		972000			01	.00 12127.80 6063.90
6	12 28	1.50 ACRES 1.5000	2 ROACH, KEVIN T & REBECCA M 38 CEDAR DRIVE COLTS NECK, NJ 38 CEDAR DRIVE 07722	551300 348500 899800		899800			01	.00 10661.31 5330.66
7	12 29	3.66 ACRES 3.6600	1 FIVE LEXINGTON, LLC 345 DEERFIELD ROAD MORGANVILLE, NJ 5 LEXINGTON COURT 07751	947200 0 947200		947200			00	.00 11860.15 5930.08
8	12 30	2.49 ACRES 2.4900	2 20-601 MELROSE, LLC 132 HEULITT ROAD COLTS NECK, NJ 132 HEULITT ROAD 07722	649600 2060100 2709700		2709700			01	.00 39896.28 19948.14
9	12.01 1	1.00 ACRES 1.0000	2 SANTORO, ANTHONY & ALICE 84 HEULITT ROAD COLTS NECK, NJ 84 HEULITT ROAD 07722	515000 638300 1153300		1153300			01	.00 16821.40 8410.70
10	12.01 2	.0000	2 RUSSOMANO, JOHN & LUCILLE 24 WHITE OAK DRIVE COLTS NECK, NJ 24 WHITE OAK DRIVE 07722	524400 567300 1091700		1091700	V 1 02		01	250.00 15442.26 7721.13
11	12.01 3	1.17 ACRES 1.1700	2 MOY, JAMES C W & ELMA S 22 WHITE OAK DRIVE COLTS NECK, NJ 22 WHITE OAK DRIVE 07722	524400 249900 774300		774300			01	.00 12017.67 6008.84
12	12.01 4	.92 ACRES .9200	2 FERRIER, MICHELLE CATHERINE & EVAN 20 WHITE OAK DRIVE COLTS NECK, NJ 20 WHITE OAK DRIVE 07722	510600 735000 1245600		1245600			01	.00 16813.03 8406.52
13	12.01 5	.92 ACRES .9200	2 ARPAIA, MICHAEL & JENNIFER M 18 WHITE OAK DRIVE COLTS NECK, NJ 18 WHITE OAK DRIVE 07722	510600 511600 1022200		1022200			01	.00 13850.78 6925.39
14	12.01 6	.0000	2 SPADEA, GEORGE D. 16 WHITE OAK DRIVE COLTS NECK NJ 16 WHITE OAK DRIVE 07722	513400 190000 703400		703400	V 1 01		01	250.00 10448.95 5224.48

1 L i n e	2 Block No. Lot No. Qualification Account No.	3 Land Dimensions Building Description Additional Lots Acreage Prop. Class	4 Owner's Name Address City State Property Location Billing Code Zip Code	5 Land Improvement Total	6 Exemptions Cd. Amount	7 Net Taxable Value	8 Deduct. Cd.Quan.	9 Special Tax Codes	10 Num Units	12 DED AMT 2025 TAX 2026 1ST
1	12.01 7	.97 ACRES .9700	2 KALLAS, PAUL & STETHY 14 WHITE OAK DRIVE COLTS NECK, NJ 14 WHITE OAK DRIVE 07722	513400 365400 878800		878800			01	.00 11956.34 5978.17
2	12.01 8	.92 ACRES .9200	2 RIDDLE, JOHN 45 ACORN PLACE COLTS NECK, NJ 45 ACORN PLACE 07722	510600 488000 998600		998600			01	.00 14538.03 7269.02
3	12.01 9	.0000	2 SHAH, PRANAV N & GAURI S 43 ACORN PLACE COLTS NECK, NJ 43 ACORN PLACE 07722	540300 457900 998200		998200			01	.00 14525.48 7262.74
4	12.01 10	.0000	2 YOCUM, JEFFREY 41 ACORN PLACE COLTS NECK, NJ 41 ACORN PLACE 07722	526000 295200 821200		821200			01	.00 11886.64 5943.32
5	12.01 11	.92 ACRES .9200	2 KRAFT, MICHAEL & JANET 39 ACORN PLACE COLTS NECK, NJ 39 ACORN PLACE 07722	510600 618700 1129300		1129300			01	.00 16485.44 8242.72
6	12.01 12	1.26 ACRES 1.2600	2 MAVICA, SCOTT & KRISTINA 37 ACORN PLACE COLTS NECK, NJ 37 ACORN PLACE 07722	529300 1095400 1624700		1624700			02	.00 21692.03 10846.02
7	12.01 13	.96 ACRE .9600	2 ABRAHAM, AMIR & RAGO, SANAZ 35 ACORN PLACE COLTS NECK, NJ 35 ACORN PLACE 07722	512800 511500 1024300		1024300			01	.00 14880.95 7440.48
8	12.01 14	.92 ACRES .9200	2 LA GRIPPO, MICHAEL F. III & DAWN A 33 ACORN ROAD COLTS NECK, NJ 33 ACORN PLACE 07722	510600 404000 914600		914600	V 1 02		01	250.00 13404.23 6702.12
9	12.01 15	.92 ACRES .9200	2 ARNOLD, DAVID R & BAE, JEAN 2 WHITE OAK DRIVE COLTS NECK, NJ 2 WHITE OAK DRIVE 07722	510600 388700 899300		899300			01	.00 13474.40 6737.20
10	12.01 16	.98 ACRES .9800	2 PILGRIM, ROBERT F JR & VICTORIA SUR 108 HEULITT ROAD COLTS NECK, NJ 108 HEULITT ROAD 07722	589200 1490800 2080000		2080000			01	.00 27980.37 13990.19
11	12.01 17	.98 ACRE .9800	2 PRINCE, ANNA & TOBIN, CONNOR 88 HEULITT ROAD COLTS NECK, NJ 88 HEULITT ROAD 07722	513900 521400 1035300		1035300			02	.00 14841.92 7420.96
12	12.01 18	1.8 ACRES 2S-AL-L-BIG-1U 22 1.8000	2 WALKER, DEBORAH 104 HEULITT ROAD COLTS NECK, NJ 104 HEULITT ROAD 07722	631600 1439300 2070900		2070900			01	.00 27886.97 13943.49
13	12.01 19	1.9 ACRES 1.9000	2 PRINCIPATO, JOSEPH O JR & ANGELA 92 HEULITT ROAD COLTS NECK, NJ 92 HEULITT ROAD 07722	564500 841500 1406000		1406000			01	.00 20721.81 10360.91
14	12.01 20	2.40 ACRES 2STC2G-12/4/4CL 2.4000	2 WONG & CHANG LLC 5 ROUND HILL COURT COLTS NECK, NJ 90 HEULITT ROAD 07722	592000 731700 1323700		1323700			01	.00 19489.51 9744.76

1 L i n e	2 Block No. Lot No. Qualification Account No.	3 Land Dimensions Building Description Additional Lots Acreage Prop. Class	4 Owner's Name Address City State Property Location Billing Code Zip Code	5 Land Improvement Total	6 Exemptions Cd. Amount	7 Net Taxable Value	8 Deduct. Cd.Quan.	9 Special Tax Codes	10 Num Units	12 DED AMT 2025 TAX 2026 1ST
1	12.01 21	1.60 ACRES 1.6000	2 GIANETTINO, ROBERT C & MILLICENT C 96 HEULITT ROAD COLTS NECK, NJ 96 HEULITT ROAD 07722	548000 476300 1024300		1024300	V 1 01		01	250.00 14679.74 7339.87
2	12.02 1	1.20 ACRES 1.2000	2 PAIR,CHRISTOPHER R&DANIELLE M,ET AL 12 WHITE OAK DRIVE COLTS NECK, NJ 12 WHITE OAK DRIVE 07722	526000 344000 870000		870000			01	.00 12520.91 6260.46
3	12.02 2	1.3 ACRES 1.3000	2 DENORA, JULES JOSEPH & KRISTEN ELIZ 10 WHITE OAK DRIVE COLTS NECK, NJ 10 WHITE OAK DRIVE 07722	531500 853800 1385300		1385300			01	.00 20402.58 10201.29
4	12.02 3	1.2 ACRES 1.2000	2 BATTISTA, JOSEPH G & MICHELE Y 8 WHITE OAK DRIVE COLTS NECK, NJ 8 WHITE OAK DRIVE 07722	526000 215100 741100		741100			01	.00 10923.38 5461.69
5	12.02 4	1 ACRE 1.0000	2 LARA-REPETTO,NANCY 6 WHITE OAK DRIVE COLTS NECK, NJ 6 WHITE OAK DRIVE 07722	515000 334800 849800		849800			01	.00 12428.90 6214.45
6	12.02 5	1.100 ACRES 1.1000	2 SICONOLFI, DOMINICK A III &ECKERT,K 34 ACORN PLACE COLTS NECK, NJ 34 ACORN PLACE 07722	520500 1016900 1537400		1537400			01	.00 20391.43 10195.72
7	12.02 6	1.30 ACRES 1.3000	2 MCALLISTER, JAMES & VANESSA 36 ACORN PLACE COLTS NECK, NJ 36 ACORN PLACE 07722	531500 344200 875700		875700			01	.00 12605.94 6302.97
8	12.02 7	.0000	2 SURDEZ, PAUL & MICHELE 38 ACORN PL COLTS NECK, NJ 38 ACORN PLACE 07722	531500 589900 1121400		1121400			01	.00 16305.62 8152.81
9	12.03 1	1.00 ACRES 1.0000	2 HIGGINS, JOSEPH P 3RD & ELIZABETH G 31 WHITE OAK DRIVE COLTS NECK, NJ 31 WHITE OAK DRIVE 07722	515000 352400 867400		867400			01	.00 11809.97 5904.99
10	12.03 2	.92 ACRE .9200	2 ANDREYKO, BRIAN & DIANE 29 WHITE OAK DRIVE COLTS NECK, NJ 29 WHITE OAK DRIVE 07722	510600 749500 1260100		1260100			01	.00 18343.65 9171.83
11	12.03 3	.920 ACRES .9200	2 CUTRUPI, JOHN E & BARBARA 27 WHITE OAK DRIVE COLTS NECK, NJ 27 WHITE OAK DRIVE 07722	510600 625000 1135600		1135600			01	.00 15354.91 7677.46
12	12.03 4	.92 ACRE .9200	2 DESMOND, RICHARD & CAROL P.O. BOX 241 COLTS NECK, NJ 25 WHITE OAK DRIVE 07722	510600 334200 844800	01175	844800			01	.00 12140.35 6070.18
13	12.03 5	.92 ACRES .9200	2 LIGGIO, MATTHEW & JENNY 23 WHITE OAK DRIVE COLTS NECK, NJ 23 WHITE OAK DRIVE 07722	510600 693500 1204100		1204100			01	.00 17313.48 8656.74
14	12.03 6	1.060 ACRES 1.0600	2 DALY, JOSEPH T & KELLY, JAMIE 21 WHITE OAK DRIVE COLTS NECK, NJ 21 WHITE OAK DRIVE 07722	518300 364700 883000		883000			01	.00 12756.49 6378.25

