

NEW JERSEY PROPERTY TAX SYSTEM LEGEND

PART 1		PART 2		PART 3	
CODE	NAME OF OWNER	PRINCIPLE USE OR PURPOSE	CODE	DESCRIPTION	DESCRIPTION
01	Federal Government	01 General Government	001	Administrative Bldg.	001 Administrative Bldg.
02	State Government	02 Military Purposes	004	Commercial Bldg.	004 Commercial Bldg.
03	County Government	03 Education	005	Office Bldg.	005 Office Bldg.
04	Municipal Government	04 Health & Welfare Etal.	007	Maintenance Bldg.	007 Maintenance Bldg.
05	Del. Riv. & Bay Authority	05 Penal Institutions	010	Municipal Bldg.	010 Municipal Bldg.
06	Del. Riv. Basin Comm.	06 Police, Fire, Rescue	013	Post Office	013 Post Office
07	Del. Riv. Joint Toll Bridge Comm.	07 Transportation	016	State Bldg.	016 State Bldg.
08	Del. Riv. Port Authority	08 Utilities	019	Court House	019 Court House
09	Del. Valley Reg. Plan. Comm.	09 Conservation	022	Storage Bldg.	022 Storage Bldg.
10	N.J. Turnpike Authority	10 Religious and Charitable	025	Utility Bldg.	025 Utility Bldg.
11	Garden State Pkwy. Comm.	11 Burial Grounds	040	Church	040 Church
12	Interstate Sanitation Comm.	12 Civic and other Social Activities	043	Chapel	043 Chapel
13	Mid. Atl. State Air Poll. Ctrl Comm.	13 Redevel. And Rehabilitation	046	Synagogue	046 Synagogue
14	N.Y.- N.J. Trans. Agency	14 Remediation	047	Tax Lien Foreclosure	047 Tax Lien Foreclosure
15	Palisades Int. Park Comm.	15 Housing and Mtg Fin. Project	048	In-Lieu of Tax Payment	048 In-Lieu of Tax Payment
16	Port Authority of N.Y.-N.J.	16 Urban Enterprize Zone	049	Convent	049 Convent
17	Tri-State Comm	17 C. 441 P.L. 1991	050	Recreation Fields	050 Recreation Fields
18	S. Jersey Port Comm.	18 Railroad	051	Recreation Center	051 Recreation Center
19	Waterfront Comm. of N.Y.	19 Recreation	052	Rectory	052 Rectory
20	Charitable & Non-Profit Org.	20 Medical Office/ HEZ			
21	Fraternal Organizations				
22	Veterans Organizations				
23	Religious Organizations				
24	Other				
25	Atlantic City Expressway				
26	N.J. Sports & Exposition Authority				
27	N.J. Econ. Dev. Authority				
28	County Food Dist. Authority				
29	Urban Renewal Entity				
30	CRDA- Casino Redev. Authority				
31	N.J. Education Facilities Authority				
32	Hackensck Mead. Comm				
33	County Improvement Authority				
34	N.J. Natural Land Tr./ Natur. Cons				
35	N.J. House and Mtg. Fin. Agency				
36	N.J. Transit				
37	County Park Commission				
38	County Utilities Authority				
39	County Housing Authority				
40	Municipal Housing Authority				
41	Municipal Utilities Authority				
42	Municipal Improvement Authority				
43	Municipal Parking Authority				
44	Patco				
45	S. Jersev Transportation Authority				

TABLE OF AGGREGATES
OF TAXABLE AND EXEMPT PROPERTY IN THE TAXING DISTRICT OF KEYPORT BOROUGH

FOR 2026

(1) VALUE OF LAND	633,277,100	
(2) VALUE OF IMPROVEMENTS	702,854,500	
(3) TOTAL VALUE LAND & IMPRVMT EXCL 2ND CLASS RR		1336,131,600
(4) TAX VALUE MACH,IMPLMNT & EQUIPT OF TELEPHONE, PETROLEUM REFINERIES MISCELLANEOUS		
(5) EXEMPTIONS		
POLLUTION CONTROL (RS 54:4-3.56)		
FIRE SUPPRESSION (RS 54:4-3.13)		
FALLOUT SHELTER (RS 54:4-3.48)		
WATER/SEWAGE FAC. (RS 54:4-3.59)		
UEZ ABATEMENT (RS 54:4-3.139)		
HOME IMPROVEMENT (RS 54:4-3.72)		
MULTI FAMILY (RS 54:4-3.121)		
CL 4 ABATEMENT (RS 54:4-3.95)		
RENEWABLE ENERGY (RS 54:4-3.113)		
DWELL ABATEMENT (RS 40A:21-5)		257,700
DWELL EXEMPTION (RS 40A:21-5)		
NEW DWL/CONV ABATE (RS 40A:21-5)		6,032,400
NEW DWL/CONV EXEM (RS 40A:21-5)		
MUL DWELL EXEM (RS 40A:21-6)		
MUL DWELL ABATE (RS 40A:21-6)		
COM/IND EXEMPTION (RS 40A:21-7)		
TOTAL		6,290,100
(5A) DEDUCTIONS ALLOWED (C.73,L.1976)		
NBR VETERANS	81	
NBR VETERANS WIDOWS	10	
TOTAL	91	
NBR SENIOR CITIZENS	20	
NBR DISABLED PERSONS	4	
NBR SURVIVING SPOUSE	1	
TOTAL	116	
(6) NET VALUATION TAXABLE		1329,841,500
(7) TAX RATE - GENL TAX RATE PER \$100 TAXABLE VALUE		
(8) RATIO - AVERAGE RATIO OF ASSESSED TO TRUE VALUE OF REAL PROPERTY	%	
(9A) UEZ EXPIRED (-)		
(9B) TRUE VALUE CL II RR PROPERTY (+)		
(10) EQUALIZATION		
(11) NET VALUE ON WHICH COUNTY TAXES ARE APPORTIONED		
(12) APPORTIONMENT OF TAXES		
TOTAL CNTY TAX APPRT ADJUSTMENTS		
CNTY EQUAL TBL APPL (+ OR -)		
APPEALS & CORR. (+ OR -)		
NET CNTY TAX APPOR LESS EXCESS STATE AID		

(13) VALUATION OF EXEMPT PROPERTY	
PUBLIC SCHOOL PROP	26,665,200
OTHER SCHOOL PROP	5,117,700
PUBLIC PROP	34,171,500
CHURCH & CHARITABLE PROP	19,765,200
CEMETERY & GRAVEYARD	10,809,700
OTHER EXEMPT PROP	61,683,400
TOTAL VALUE	158,212,700

(14) MISC REVENUE FOR SUPPORT OF BUDGET	
SURPLUS REVENUE APPROPRIATED	
MISC REVENUE ANTICIPATED	
RECEIPT FROM DELINQUENT TAX & LIEN	
TOTAL MISCELLANEOUS REVENUE	

(15) APPORTIONMENT OF TAXES

ITEM	AMOUNT	RATE
NET CNTY TX LESS ST AID		
COUNTY LIBRARY TAX		
COUNTY HEALTH TAX		
COUNTY OPEN SPACE		
DISTRICT SCHOOL TAX		
CONSOLIDATED SCHOOL TAX		
REGIONAL SCHOOL TAX		
MUNICIPAL OPEN SPACE		
MUNICIPAL LIBRARY TAX		
LOCAL MUNCPL PURPOSE TAX		
TOTAL TAX LEVY		

AUTHORIZED RATE

(16) REAL PROPERTY CLASSIFICATION SUMMARY

	ITEMS	TAX VALUE
1. VACANT LAND	87	21,027,900
2. RESIDENTIAL	2,003	1006,241,100
3A. FARM (REGULAR)		
3B. FARM (QUALIFIED)		
4A. COMMERCIAL	214	190,141,300
4B. INDUSTRIAL	7	29,202,700
4C. APARTMENT	20	83,228,500
TOTAL CLASS 4A,4B,4C		302,572,500
TOTAL ALL CLASSES		1329,841,500

STATE OF NEW JERSEY MONMOUTH COUNTY

I (WE) _____ ASSESSOR(S) OF THE
TAXING DISTRICT OF KEYPORT BOROUGH DO SWEAR (OR AFFIRM)
THAT THE FOREGOING TAX LIST AND TAX DUPLICATE CONTAIN THE
VALUATIONS OF ALL THE PROPERTY LIABLE TO TAXATION IN THE TAXING
DISTRICT IN WHICH I (WE) AM (ARE) TAX ASSESSOR(S), AND THAT
SUCH PROPERTY HAS BEEN VALUED WITHOUT FAVOR OR PARTIALITY AT
ITS TAXABLE VALUE AND I (WE) HAVE ALLOWED ONLY SUCH EXEMPTIONS
AND DEDUCTIONS AS ARE PRESCRIBED BY LAW

I (WE) DO FURTHER SWEAR (OR AFFIRM) THAT, FOR THE TAX YEAR 2026,
I (WE) HAVE COMPLETED AND PUT INTO OPERATION A DISTRICT-WIDE
ADJUSTMENTS OF REAL PROPERTY TAXABLE VALUATIONS AND SUCH TAXABLE
VALUATIONS CONFORM TO THE PERCENTAGE LEVEL ESTABLISHED FOR SUCH
YEAR FOR EXPRESSING THE TAXABLE VALUE OF REAL PROPERTY IN THE
COUNTY.


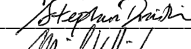
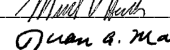



SWORN AND SUBSCRIBED BEFORE ME
THIS _____ DAY OF _____ OF 2026


ASSESSOR(S)

CERTIFICATION BY COUNTY BOARD

THIS IS TO CERTIFY THAT THE FOREGOING IS A TRUE AND
COMPLETE RECORD OF THE TAXES ASSESSED FOR THE YEAR 2026 IN THE
TAXING DISTRICT OF KEYPORT BOROUGH COUNTY OF
MONMOUTH, NEW JERSEY, AND THAT \$ 1,329,841,500 IS THE
NET VALUATION TAXABLE AND \$ _____ IS THE NET VALUATION
ON WHICH COUNTY TAXES AND REGIONAL OR CONSOLIDATED SCHOOL TAXES
ARE APPORTIONED.

ATTEST:

	PRESIDENT
	V. PRESIDENT
	COMMISSIONER
	COMMISSIONER
	COMMISSIONER
	COMMISSIONER


TAX ADMINISTRATOR
COUNTY BOARD OF TAXATION

TAXING DISTRICT 24 KEYPORT BOROUGH			2026 TAX LIST DISTRICT SUMMARY			COUNTY 13 MONMOUTH		05/14/26
CLASSIFICATION	NO. OF PARCELS	LAND VALUE	IMPROVEMENT VALUE	TOTAL VALUE	BOOK VALUE OF TANG PERS PROP	EXEMPTION AMOUNT	NET TAXABLE VALUE	
1 VACANT LAND	87	21,027,900	0	21,027,900		0	21,027,900	
2 RESIDENTIAL	2,003	461,691,200	550,682,300	1,012,373,500		6,132,400	1,006,241,100	
3A FARM (REGULAR)	0	0	0	0		0	0	
3B FARM (QUALIFIED)	0	0	0	0		0	0	
4A COMMERCIAL	214	118,950,300	71,348,700	190,299,000		157,700	190,141,300	
4B INDUSTRIAL	7	14,748,200	14,454,500	29,202,700		0	29,202,700	
4C APARTMENT	20	16,859,500	66,369,000	83,228,500		0	83,228,500	
CLASS 4 TOTAL	241	150,558,000	152,172,200	302,730,200		157,700	302,572,500	
RATABLE TOTAL	2,331	633,277,100	702,854,500	1,336,131,600		6,290,100	1,329,841,500	
5A CLASS 1 RAILROAD	0	0	0	0		0	0	
5B CLASS 2 RAILROAD	0	0	0	0		0	0	
RAILROAD TOTAL	0	0	0	0		0	0	
6A TELEPHONE	1				0			0
6B PETROL REFINRIES	0				0			0
6C MISCELLANEOUS	0				0			0
PUBLIC UTIL. TOTAL	1				0			0
15A PUBLIC SCHOOL	8	12,684,300	13,980,900	26,665,200		0	26,665,200	
15B OTHER SCHOOL	2	2,075,600	3,042,100	5,117,700		0	5,117,700	
15C PUBLIC PROPERTY	52	28,018,900	6,152,600	34,171,500		0	34,171,500	
15D CHARITABLE	28	9,535,100	10,230,100	19,765,200		0	19,765,200	
15E CEMETERY	3	8,726,900	2,082,800	10,809,700		0	10,809,700	
15F MISCELLANEOUS	69	33,806,300	27,877,100	61,683,400		0	61,683,400	
EXEMPT TOTAL	162	94,847,100	63,365,600	158,212,700		0	158,212,700	
----- D E D U C T I O N S -----			----- E X E M P T I O N S -----			----- E X E M P T I O N S -----		
CLASSIFICATION	NO. OF DEDUCTS	DEDUCTION AMOUNT	CLASSIFICATION	NO. OF PARCELS	EXEMPTION AMOUNT	CLASSIFICATION	NO. OF PARCELS	EXEMPTION AMOUNT
SENIOR CITIZEN	20	5,000	FIRE SUPPRESS	0	0	DWELL ABATE	5	257,700
DISABLED PERSON	4	1,000	POLLUTION CNTRL	0	0	DWELL EXEMP	0	0
SURVIVING SPOUSE	1	250	FALLOUT SHELTER	0	0	NEW DWEL/CONV ABAT	41	6,032,400
VETERAN	81	20,250	WATER/SEWAGE FAC	0	0	NEW DWEL/CONV EXMT	0	0
WIDOW OF VETERAN	10	2,500	HOME IMPROVEMENT	0	0	MUL DWELL EXEMP	0	0
			CLASS 4 ABATEMENT	0	0	MUL DWELL ABATE	0	0
			MULTI-FAMILY DWELL	0	0	COM/IND EXEMP	0	0
			UEZ ABATEMENT	0	0	RENEWABLE ENERGY	0	0

I ASSESSOR OF THE TAXING DISTRICT OF KEYPORT BOROUGH DO SWEAR (OR AFFIRM) THAT THE FOREGOING
TAX LIST AND TAX DUPLICATE CONTAIN THE VALUATIONS OF ALL THE PROPERTY LIABLE TO TAXATION IN THE TAXING DISTRICT IN WHICH I AM TAX
ASSESSOR, AND THAT SUCH PROPERTY HAS BEEN VALUED WITHOUT FAVOR OR PARTIALITY AT ITS TAXABLE VALUE AND I HAVE ALLOWED ONLY SUCH
EXEMPTIONS AND DEDUCTIONS AS ARE PRESCRIBED BY LAW.

ASSESSOR

I DO FURTHER SWEAR (OR AFFIRM) THAT, FOR THE TAX YEAR 2026, I HAVE COMPLETED AND PUT INTO OPERATION A DISTRICT WIDE ADJUSTMENT OF
REAL PROPERTY TAXABLE VALUATIONS AND SUCH TAXABLE VALUATIONS CONFORM TO THE PERCENTAGE LEVEL ESTABLISHED FOR SUCH YEAR FOR
EXPRESSING THE TAXABLE VALUE OF REAL PROPERTY IN THE COUNTY.

SWORN AND SUBSCRIBED BEFORE ME THIS DAY OF OF 2026. -----
ASSESSOR

TAXING DISTRICT 24		KEYPORT BOROUGH		2026 SPECIAL TAXING DISTRICT SUMMARY			COUNTY 13 MONMOUTH	
	SPECIAL TAXING DISTRICT	NO. OF ITEMS	LAND VALUE	IMPROVEMENTS	EXEMPTIONS	NET TAXABLE		
H71	RATABLES	1	342,800	89,000	0	431,800		
	RAILROAD	0	0	0		0		
	PUB UTIL	0	0			0		
	EXEMPTS	0	0	0		0		
H81	RATABLES	1	342,800	89,000	0	431,800		
	RAILROAD	0	0	0		0		
	PUB UTIL	0	0			0		
	EXEMPTS	0	0	0		0		
S01	RATABLES	234	150,279,100	147,985,500	157,700	298,106,900		
	RAILROAD	0	0	0		0		
	PUB UTIL	0	0			0		
	EXEMPTS	0	0	0		0		

TAXING DISTRICT NO. 24 KEYPORT BOROUGH

COUNTY NO. 13 MONMOUTH

NAME OF OWNER ADDITIONAL OWNERS	PAGE NO.	BLOCK NO.	LOT NO.	LOT QUALIF.	ACCOUNT NO.	DEED BOOK PAGE CLASS	PROPERTY LOCATION	
A.M.E. TRANSIT LLC	0091	70	4			08995 05999 4A 89	HIGHWAY 36	
A&G PARTNERS LLC	0078	58	9			09276 07211 4A 45	MAPLE PLACE	
ABADJEVA, TETYANA	0153	126	14			09580 01121 2 28	PROSPECT	
ABDULCADIR, NAZEEYA	0161	130	44			09377 05362 2 195	SEVENTH STREET	
ABELS, DIETER & ROSE	0059	44	2			04486 00251 2 47	ELIZABETH	
ABRAHAMSEN, CHRISTIAN & LAURA	0052	38	4			09452 01889 2 156	BEERS	
ABREU, KEVIN PARRACHO	0167	134	45.08			09307 04099 2 109	FULTON	
ABT NJ, LLC	0055	39	42			09567 01002 4A 26	MAIN ST	
ADAMS, LINDA A	0132	103	22	C0072		09354 00583 2 231	ATLANTIC ST UNIT 72	
ADAMSKI, GLORIA	0073	54	14.01			05865 00885 2 12	JACKSON ST	
AGD PROPERTY HOLDINGS, LLC	0109	94	10	C0002		09600 09402 2 55-3	FIRST ST	
AGNESE, MICHELLE	0176	138	11	C0011		09695 09114 2 333	FIRST STREET, UNIT 11	
AGOSTA, SALVATORE & MARIA G	0047	33	47.01			09295 01108 2 143	LUPPATATONG AVE.	
AGUIRRE, VALERIE	0158	130	13	C0004		09254 04631 2 13	HAVEN WAY	
AHLEMAYER, KRISTIN	0127	103	22	C0011		09071 03706 2 231	ATLANTIC ST UNIT 11	
AHLEMAYER, KRISTIN&ACUNA-ROBLES, LEON	0047	33	46			09524 06956 2 238	MAPLE PL	
AHMAD, ADRIANA & POUX, GASTON	0117	98	6			09416 06829 2 115	ATLANTIC	
AL HADY ENTERPRISES LLC	0083	61	16			09076 07746 4A 22	W. FRONT	
AL HADY ENTERPRISES LLC	0083	61	17			08795 00344 4A 24	W. FRONT	
ALAMIA, PITRO A	0153	127	1			08607 03603 2 241	FIRST & CEDAR	
ALBERICI, BRETT & JENNIFER	0166	134	42.03			09036 02853 2 73	FULTON ST	
ALBRECHT, PAUL	0105	90	4			09269 04295 2 129	CHURCH	
ALBUJAR, KATHERIN G	0037	23	14			08626 00259 2 117	BROADWAY	
ALCIME, LUDE	0065	49	1.02			05034 00745 2 42	PERSHING PLACE	
ALEXANDER, PATRICIA	0087	64	7			4018 22 2 110	DIVISION	
ALFANO, ANDREW J & LYNN	0031	22	19	C0026		09708 01093 2 26	RARITAN COVE	
ALFANO, SANDRA L	0041	27	6			08064 06912 2 209	BROADWAY	
ALFIERI, DIANE A	0013	9	59			04824 00881 2 152	THERESE	
ALLAN, DAVID AKA WILLIAM DAVID	0075	55	15			09539 07607 2 320	BROAD	
ALLOCCO, DYANNE M	0076	55	38.04			09086 03001 2 213-215	MAIN ST	
ALPAUGH, GARRETT J & PAINTER, SAMAN	0087	65	8			09705 07031 2 183	BROAD	
ALVAREZ, MAURO R	0177	138	18			09256 05561 2 41	OAK	
ALVAREZ, TYLER R & MARGERUM, NINA M	0162	130	56			09722 09198 2 41	MANCHESTER AVENUE	
AMATO, VINCENZO	0048	33	49.02			09368 08253 2 151	LUPPATATONG AVE	
AMEGA HOLDINGS, LLC	0125	102	8			09555 09209 4A 11	VAN DORN	
AMENDOLA, LISA	0147	122	4			09713 06355 2 33	GREEN GROVE	
AMERICAN LEGION POST 23	0025	21.01	27				15D 81	WEST FRONT ST
AMICO, PAUL	0020	17	7			09450 06162 2 96	BROADWAY	
AMORIM, JUSTIN & JORDAN, FRANCESCA	0013	9	50			09116 09182 2 50	CHANDLER	
ANDERSON, DUPRE	0126	103	19			09330 02866 2 30	BROOK	
ANDERSON, KRISTEN A.	0006	6	6			09728 03609 2 297	WASHINGTON	
ANDERSON, KYLE KURTIS	0100	83	5			09635 08818 15F 117	OSBORN	
ANDREWS, GENEVIVE	0098	81	6			08129 00282 2 31	OSBORN	
ANGELO, IRO	0043	30	4				1	CHINGARORA
ANGELO, IRO	0043	30	5			09224 02198 1 259	BROADWAY	
ANGELO, IRO	0043	30	7			09224 02164 4A 261	BROADWAY & HWY 35	
ANGELO, IRO	0043	31	1			09224 02186 4A 129	HIGHWAY 35	
ANTENUCCI, JESSICA	0060	44	9			09193 06977 2 103	KEARNEY	
ANTONNACCIO, JOSEPH M & CHRISTINA	0156	128	11			05954 00245 2 167	SECOND	
ANZANO, ALBERT P	0022	18	2.01			04970 00206 2 41	WASHINGTON STREET	
AP CASS STREET DE, LLC & CHAB PORT,	0045	33	16			09665 08357 4B 3	CASS & PERRY	
AP CASS STREET, LLC & C H A B REALT	0045	33	15			09615 05627 1	PERRY ST	
AP FRANCIS STREET DE, LLC & CHAB PO	0046	33	23			09665 08366 4B	FRANCIS	
APIAR, MARTIN & APIAROVA, VIERA	0125	103	1.02			09723 01337 2 11-2	HURLEY ST	
APONTE, AUGUSTINE H & KENISHA R	0175	138	11	C0001		09696 05823 2 333	FIRST STREET, UNIT 1	
APPLEGATE, RICHARD S & KELLY ANN	0087	65	2			08553 04501 2 118	DIVISION STREET	
APPOLONIA LIVING TRUST	0176	138	11	C0010		09722 07238 2 333	FIRST STREET, UNIT 10	
ARANEO, ANDREW C & TRACY M	0065	49	7			08935 08872 2 21	PERSHING	
ARANEO, LORENZO & COLOMBRITA, KAREN	0051	37	13			08576 09101 2 29	PERRY	
ARAUJO, JOANN & HENRY	0161	130	47			09422 05575 2 79	MANCHESTER AVENUE	
ARIAS, DEBORAH	0075	55	21			09677 02509 2 360	BROAD	
ARIS HOLDINGS LLC	0049	34	9			08534 02493 4A 8	CASS STREET	
ARJIKA PROPERTY INC	0080	60	6			09351 02344 1 108	BROAD	
ARNOLD, GEORGE R III	0174	137	10.02			08839 01130 2 52	PINE ST	
ARROYO, SAMMY	0072	51	29			09654 09529 2 346	MAIN	
ARTESEROS, JEREMY M&STRAFER, KRISTEN	0016	14	6			09606 02937 2 165	THERESE	
ASHMORE, BONNIE	0077	56	6			05209 00122 2 2	HURLEY ST	
ASSENZA, LOREN K. & LAWRENCE A.	0023	19	1			08790 01939 2 24	NORTH WEST FIRST ST	

TAXING DISTRICT NO. 24 KEYPORT BOROUGH

COUNTY NO. 13 MONMOUTH

NAME OF OWNER ADDITIONAL OWNERS	PAGE NO.	BLOCK NO.	LOT NO.	LOT QUALIF.	ACCOUNT NO.	DEED BOOK	DEED PAGE	CLASS	PROPERTY LOCATION
ASSESSED IN ABERDEEN TWP.	0006	6	8			05227	00567	1	299 WASHINGTON ST
ATLANTIC STREET INVESTORS LLC	0114	95	20			05983	00472	2	17 ATLANTIC
ATLANTIC STREET INVESTORS, LLC	0114	95	19			08832	08428	1	19 ATLANTIC ST
ATLANTIC 76 PROPERTY, LLC	0132	103	22	C0076		09316	02749	2	231 ATLANTIC ST UNIT 76
AUFIERO, HENRY JR	0055	39	43			09166	06611	4A	30 MAIN
AUFIERO, HENRY JR	0077	58	1			09095	09744	4C	178 BROAD ST
AUMACK, HARRY	0052	39	6			09461	04369	2	50 KEARNEY
AUMACK, HARRY M II & MARGARET E	0052	39	8					2	52 KEARNEY STREET
AUMACK, JAMES & DOROTHY	0033	22	58			05775	00917	2	103 LUPPATATONG
AUMACK, RACHEL L	0051	37	3			05997	00648	2	97 BEERS
AUMACK, ROBERT L.	0025	21.01	30			05815	00810	2	67 W FRONT
AVILES, ANTHONY & DAWN	0004	5	24			09269	02737	2	GERAN ST
AVITTO, JOHN J & MEGAN E	0117	98	3			08568	08135	2	129 ATLANTIC
AWAD REAL ESTATE HOLDINGS, LLC	0049	35	2			09684	09391	4A	322 BEERS
AYALA, BLANCA	0155	128	1			08706	08016	2	141 SECOND
AYALA, LUIS	0172	136	28			08384	03193	2	2 SNYDER LANE
AYALA, ROSA	0149	124	24			08317	07570	2	128 THIRD ST
AZZOLINO, AGNES	0109	94	14			05079	00393	2	85 FIRST
B H B COMPANY	0084	61	31			04724	00131	4A	17 THIRD
BABAR, MUHAMMAD & NIGHAT	0173	136	37.04			09704	01820	2	6 SNYDER
BABCOCK, DARRYL A & KRISTEN	0019	16	8			08957	05626	2	155 WASHINGTON
BACCI, JAMES & NANCY	0104	89	1			08667	01988	2	145 CHURCH
BACH, CAROL	0109	94	10			05279	00185	15F	55 FIRST ST
BACH, CAROL T	0111	94	30	C0023		05447	00279	2	135 FIRST ST UNIT 3C
BACH, DANIEL L	0109	94	10	C0001		09462	05352	2	55-2 FIRST ST
BADMAEV, JENNIFER & MATTHEW	0037	23	8.01			09660	06390	2	12 CHINGARORA AVE.
BAKLARZ, EDWARD R	0131	103	22	C0070		08040	01294	2	231 ATLANTIC ST UNIT 70
BAKUN, ANDRZEJ	0145	120	12			09363	05269	2	80 MANCHESTER
BALDASSARRE, JOSEPH & ILG, KENNETH	0059	44	4			09277	09716	2	130 MAIN
BALL, JOSEPH & SUSAN	0120	98	26			08276	07839	2	21 MAPLE
BALTADONIS, MICHAEL J	0096	80	1.05			09600	09181	2	6 FIRST STREET
BAME, GORDON J	0011	9	20			4304	370	2	96 WASHINGTON
BAME, SAMANTHA N	0074	55	13			09748	09540	2	316 BROAD
BANFITCH, CHRISTOPHER	0036	22.05	24			08665	00538	2	24 GULL WAY
BANK OF AMERICA% REAL PROPERTY TAX	0078	58	10					4A	155 MAIN STREET
BANKERS TRUST CO OF CA, C/O RODRIGU	0103	87	4			05420	00176	2	220 ATLANTIC
BANKERS TRUST CO OF CALIFORNIA NA	0103	87	5			05420	00176	1	220 ATLANTIC
BANNY, IAN J, TRUSTEE	0166	134	37			09682	02112	2	63 FULTON
BARBARA, JOSEPH M & JEAN L	0100	82	18			4019	508	2	73 OSBORN
BARBER, SERENA SPENCER	0164	134	10			09523	09963	2	194 SECOND
BARBOSA, JANET & BALTASAR	0074	55	6			09467	07457	2	282 BROAD
BARDINAS, ROBERTO & GENNIE	0044	33	7			08414	08394	2	260 BEERS STREET
BARON, TARA	0086	64	3			09406	09825	2	157 BROAD
BARONE, JOHN & DORIS	0020	17	6.02			09753	00281	2	69 WASHINGTON ST.
BARR, HARRY G & FRANCES E	0147	123	3					2	15 GREEN GROVE
BARRETT, SUE R	0118	98	13	C0001		05123	00138	2	104 WARREN STREET
BARRETT, THOMAS J. & STEFANIE H&W	0089	67	19			05739	00204	2	299 BROAD ST
BARTLEY, THOMAS G	0096	80	1.03			08687	07795	2	2 FIRST STREET
BARTOLD, WALTER	0018	15	16					2	152 WASHINGTON
BARTOLOME, KRAIG & MELISSA	0150	124	31.02			09185	09212	2	98 THIRD ST
BARTOLOMEO, MICHELE	0103	85	12			09150	03393	2	176 CHURCH
BASCH, BENJAMIN	0121	99	20			08169	05417	2	195 ATLANTIC
BASILE, GERALDINE	0134	103	39			05715	00327	2	84 JACKSON
BASMAGY, KRISTOFER J & MIELE, JENNI	0155	128	4.011	C0012		09445	05264	2	12 WAVERLY STREET
BATISTA, MARIO & LISA	0037	23	13			09449	00712	2	115 BROADWAY
BAUER, MICHAEL & LAUREN	0151	125	20			08721	01292	2	131 SECOND
BAUMAN, JOANNE	0150	124	33			08528	07321	2	3 GREEN GROVE
BAUMANN, RUTH E	0033	22	48			09521	00444	2	157 MAPLE PL
BAY RIDGE REALTY CORP C/O SELIGSON	0179	141	15					4B	55 WALNUT
BD OF EDUCATION -BOROUGH KEYPORT	0089	67	21			04659	00088	15A	DIVISION
BD OF EDUCATION-BOROUGH OF KEYPORT	0090	67	22			04659	00084	15A	DIVISION ST
BD OF EDUCATION-BOROUGH OF KEYPORT	0090	67	26					15A	BROAD ST
BD OF EDUCATION-BOROUGH OF KEYPORT	0090	68	1					15A	351 BROAD ST
BD OF EDUCATION-BOROUGH OF KEYPORT	0091	72	1					15A	335 BROAD ST
BD OF EDUCATION-BOROUGH OF KEYPORT	0136	103	62	X				15A	HWY 36
BD OF EDUCATION-BOROUGH OF KEYPORT	0136	103	64					15A	JACKSON ST.
BDOF EDUCATION-BOROUGH OF KEYPORT	0136	103	63	X				15A	CONOVER & JACKSON ST
BEADLE, MARYANN & FEDORKO, OLGA	0059	44	8			05640	00143	2	105 KEARNEY

TAXING DISTRICT NO. 24 KEYPORT BOROUGH

COUNTY NO. 13 MONMOUTH

NAME OF OWNER ADDITIONAL OWNERS	PAGE NO.	BLOCK NO.	LOT NO.	LOT QUALIF.	ACCOUNT NO.	DEED BOOK	DEED PAGE	CLASS	PROPERTY LOCATION
BEAN, GAVIN R	0037	23	8			09375	05927	2	101 BROADWAY
BECIKOGLU REAL ESTATE INVESTMENTS L	0169	135	11.01			09682	05025	1	312 FIRST STREET
BEDNARZ, KENNETH JR & GATTI, ROSA	0114	96	1			08576	05904	2	80 THIRD
BEHRENS, DAVID & DONNA	0063	47	36.01			08352	08845	2	37-B PERSHING PL
BELLAMY, JEAN & DOUGLAS	0152	125	33			04992	00877	2	83 SECOND
BELLAMY, LIONEL & BRENDA	0091	73	4.01					2	245 DIVISION ST
BELLAMY, LIONEL & BRENDA	0091	73	4.02					1	226 OSBORN STREET
BELLANDE, JOSEPHINE M K	0116	97	12			09095	05954	2	125 WARREN
BELLANDE, JOSEPHINE M. KARINE	0079	59	7			08892	08529	2	148 BROAD
BELLIS, STEPHEN J.	0015	13	4			08396	00583	2	189 WASHINGTON STREET
BENITEZ, WILLIAM M & BURNS, PATRICIA T	0057	41	3			09602	06826	2	120 MAIN
BENITO, BERNARDA V	0050	36	24			09533	08884	2	300 BEERS ST
BENKOVICH, PETER & PATRICIA	0140	108	13			05851	00860	2	440 ATLANTIC
BENNETT, CLAUDE A & ANN J	0072	53	6			4083	619	2	400 BROAD
BENNETT, DERON & CHRISTINE	0160	130	26			08722	07937	2	66 FULTON
BENNETT, DERON & CHRISTINE	0178	141	12.02			09127	05387	2	15 WALNUT STREET
BENSON, KATHERINE A & MINOR, PATRICK, W	0032	22	38			09294	05827	2	130 BEERS
BERFIELD, CHARLES & MAUREEN	0079	59	12			08656	06806	2	12 ELIZABETH
BERG, LAURA	0128	103	22		C0021	05292	00644	2	231 ATLANTIC ST UNIT 21
BERGAMO, VINCENT B & CHASE, HARLEY	0090	67	25			09664	01854	2	317 BROAD
BERGEN, ROBERT J & KELLY A	0116	97	13			05148	00972	2	16 GREEN GROVE
BERGEN, ROBERT J & MEDORO, LAURIE	0046	33	21.08			09240	01760	2	252 BEERS ST
BERISH, ROBERT C	0090	69	1			08705	08594	2	393 BROAD
BERLIN, STACEY P & GAMARRA, CESAR R	0172	136	18			09674	00998	2	24 WALNUT
BERNATH, ROBERT & ROJAS, VANESSA	0131	103	22		C0069	08414	04054	2	231 ATLANTIC ST UNIT 69
BERRY, JOAN	0162	131	5			09167	01380	2	98 FULTON
BERTHIAUME, HELLA M	0036	22.08	6			05329	00983	2	6 OYSTER CREEK DRIVE
BESRUTSCHKO, ROSEMARY L	0080	59	17			09202	04421	2	125 MAIN STREET
BETANCOURT, JOQUIS & PRISCILLA R	0151	125	14			08540	09321	2	212 FIRST STREET
BETHANY MANOR APARTMENTS URBAN RENE	0140	108	6			09586	00413	15F	500 BROAD ST
BETZ, BILLIE JANELL	0145	120	7			09672	01441	2	53 GREEN GROVE AVE
BFG KEYPORT, LLC	0085	63	9			09397	08358	4C	139 BROAD ST
BFG KEYPORT, LLC	0097	81	2			09711	07222	2	11-13 OSBORN
BHAMBRA, TARLOCHAN	0075	55	17			09382	04138	2	322 BROAD
BHAMBRA, TARLOCHAN	0094	78	3			09194	05772	2	86 OSBORN
BHAMBRA, TARLOCHAN	0106	91	14			09167	07583	2	83 CHURCH
BHAMBRA, TARLOCHAN	0126	103	12			09304	07406	2	4-4A VAN DORN ST
BI -JO REALTY, LLC	0001	1	3			08358	00614	4A	395 CLARK ST
BI COASTAL PROPERTIES, LLC	0107	93	1			08680	09201	4A	25 CHURCH STREET
BIAGIANTI, JOSEPH A. JR	0133	103	26			08422	02393	2	315 ATLANTIC
BIALKOWSKI, ROBERT & HEIDI	0066	49	10			08273	06828	2	6 PERSHING
BIALKOWSKI, ROBERT & HEIDI	0139	107	11			08140	06508	2	427 ATLANTIC ST
BICHAO, AMANDA & JULIO M	0138	106	4			09526	03245	2	241 VAN DORN
BIDOT, SUSAN M	0005	5	43			04555	00039	2	330 MAPLE PL
BIERILO, MELISSA & BALINT, DANIEL	0008	8	20			05928	00266	2	19 MAY
BILLECI, STEPHEN & CARNAGGIO, MARY	0022	17	16.01			09391	03508	2	127 WASHINGTON ST
BILOWUS, THERESA	0126	103	22		C0001	09494	09857	2	231 ATLANTIC UNIT 1
BINETTI, MAURA	0069	50.01	25			09291	05189	2	23 ST PETERS PL
BIRD, STEPHEN E & WILKIE, TIFFANY M	0043	28	14			09326	08832	2	126 LUPPATATONG
BJ24, LLC	0007	7	6			09694	05962	4A	347 MAPLE PLACE
BLANCO, CHRISTIAN & RELITO	0103	86	1			09604	03832	2	7 HURLEY & OSBORN
BLANKS, KATHIA & JOHNSON, JOY-MICHE	0017	14	14			09444	00234	2	198 WASHINGTON STREET
BLDG KEYPORT LLC & WREN KEYPORT C/O	0142	110	27.01			08409	03242	4A	107&109 HWY 35
BLDG KEYPORT LLC & WREN KEYPORT C/O	0142	110	27.01		B01	08409	03242	4A	107&109 HWY 35
BLDG KEYPORT LLC & WREN KEYPORT C/O	0142	110	27.02			08409	03242	4A	HWY 35
BLDG KEYPORT LLC & WREN KEYPORT C/O	0142	110	27.03			08409	03242	4A	HWY 35 & 36
BLICKLE, THOMAS W.	0112	94	32.02			08744	08637	2	68 E. FRONT ST
BLOCK, TED E & ANDREA M	0077	55	38.07			09543	08857	2	1 HURLEY STREET
BLUE COLLAR PROPERTY MGT, LLC	0022	18	8			09727	05742	2	52 BROADWAY
BLUE 62 ASSOCIATES	0142	111	2.01			05375	00899	4A	121 ROUTE 35
BLUE 62 ASSOCIATES, L.L.C.	0142	111	1			05627	00234	4A	200 HWY 35
BOARDWICK, KATHLEEN E	0162	131	7.01			05285	00942	2	44 EIGHT ST
BOARDWICK, KATHLEEN E	0163	131	7.03			05285	00945	2	46 EIGHT ST
BOLGER, CHRISTOPHER J	0156	128	5			09537	06217	2	240 FIRST
BOLLINGER, BARBARA	0096	80	1.14			09286	09256	2	24 FIRST STREET
BOLTE, CHRISTIAN A	0041	27	4			08534	02065	2	205 BROADWAY
BOLTE, CHRISTOPHER M & THERESA A	0057	41	1			04468	00369	2	65 ELIZABETH
BOLTE, JOHN M & JANICE	0019	16	5			04981	00505	2	145 WASHINGTON

TAXING DISTRICT NO. 24 KEYPORT BOROUGH

COUNTY NO. 13 MONMOUTH

NAME OF OWNER ADDITIONAL OWNERS	PAGE NO.	BLOCK NO.	LOT NO.	LOT QUALIF.	ACCOUNT NO.	DEED BOOK	DEED PAGE	CLASS	PROPERTY LOCATION
BOLTE, MICHAEL J & ENGELHARDT, JENNIFE	0069	50.01	18			09728	05829	2	2 ST. GEORGE
BOLTON, EAMON M	0155	127	20			09733	01922	2	35 MYRTLE AVE
BOMERSBACH, DAVID J & KRISTINE	0089	67	7			04557	00413	2	269 BROAD
BONICA, JOSEPH	0144	119	10			09245	06388	2	10 EIGHTH
BONICA, JOSEPH E.	0143	118	1			05740	00043	2	3 EIGHTH
BONK, EDWARD & DONNA	0160	130	28			08527	04397	2	80 FULTON
BORCHERS, HENRY J III	0162	131	4			08554	06111	2	200 SEVENTH STREET
BORDERS, DYLAN & MANZI, ASHLEY	0172	136	20			09285	05964	2	44 OAK
BORGES, MARTA	0104	87	6			09753	08628	2	227 OSBORN ST.
BORJA, MICHAEL JOHN & KATHLEEN A KELLY	0101	84	11			09176	00571	2	162 CHURCH
BORK, JOHN T. JR & CATHERINE J	0089	67	11			08773	04392	2	285 BROAD
BOROUGH OF KEYPORT	0002	1	40			05686	00557	15F	199 CHINGARORA
BOROUGH OF KEYPORT	0004	5	29					15C	60X264TRI
BOROUGH OF KEYPORT	0010	9	12.01					15C	THERESE AVE
BOROUGH OF KEYPORT	0025	21.01	26					15C	W FRONT
BOROUGH OF KEYPORT	0026	21.01	34					15C	W FRONT ST
BOROUGH OF KEYPORT	0027	21.01	51.01					15C	4 BROAD STREET
BOROUGH OF KEYPORT	0028	21.02	22					15C	W FRONT ST
BOROUGH OF KEYPORT	0028	21.02	49					15C	AMERICAN LEGION DRIVE
BOROUGH OF KEYPORT	0031	22	20.01					15C	W FRONT
BOROUGH OF KEYPORT	0031	22	24			09360	06394	15C	124 WEST FRONT ST.
BOROUGH OF KEYPORT	0032	22	29			3927	195	15C	BEERS ST
BOROUGH OF KEYPORT	0034	22	62			3821	95	15C	LUPPATATONG
BOROUGH OF KEYPORT	0034	22	63			3821	95	15C	LUPPATATONG
BOROUGH OF KEYPORT	0039	25	6.01			09360	06394	15C	WEST THIRD ST
BOROUGH OF KEYPORT	0045	33	13					15C	PERRY ST
BOROUGH OF KEYPORT	0045	33	18			3915	298	15C	CASS STREET
BOROUGH OF KEYPORT	0047	33	39			3821	95	15C	MAPLE PL
BOROUGH OF KEYPORT	0049	34	18			3988	337	15C	90 PERRY ST
BOROUGH OF KEYPORT	0054	39	34			05963	00282	15C	70 W FRONT ST
BOROUGH OF KEYPORT	0055	39	41			3915	831	15C	MAIN ST.DRIVEWAY
BOROUGH OF KEYPORT	0056	40	7					15C	KEARNEY ST.
BOROUGH OF KEYPORT	0068	50	29					15C	ST. PETER
BOROUGH OF KEYPORT	0071	51	22.01			09360	06394	15C	MAIN ST
BOROUGH OF KEYPORT	0077	56	1					15C	MAIN ST
BOROUGH OF KEYPORT	0082	60	29					15C	MAIN ST
BOROUGH OF KEYPORT	0082	61	2			08291	01490	15C	86 BROAD STREET
BOROUGH OF KEYPORT	0082	61	4					15C	BROAD ST
BOROUGH OF KEYPORT	0085	63	1					15C	109 BROAD ST
BOROUGH OF KEYPORT	0088	67	3			09360	06394	15C	HURLEY
BOROUGH OF KEYPORT	0090	69	1.02			03317	00395	15C	BROAD ST
BOROUGH OF KEYPORT	0095	79	20			3821	95	15C	DIVISION STREET
BOROUGH OF KEYPORT	0101	84	14					15C	CHURCH ST.
BOROUGH OF KEYPORT	0106	92	1					15C	SECOND ST
BOROUGH OF KEYPORT	0106	92	1.01					15C	SECOND ST
BOROUGH OF KEYPORT	0108	94	1					15C	33 FIRST ST
BOROUGH OF KEYPORT	0108	94	2					15C	35 FIRST ST
BOROUGH OF KEYPORT	0113	94	45					15C	MYRTLE AVE
BOROUGH OF KEYPORT	0138	106	3					15C	HIGHWAY 36
BOROUGH OF KEYPORT	0148	124	9			05043	00331	15C	110 SECOND ST
BOROUGH OF KEYPORT	0154	127	12					15C	MYRTLE AVE.
BOROUGH OF KEYPORT	0154	127	13					15C	MYRTLE AVE.
BOROUGH OF KEYPORT	0164	134	15			09360	06394	15C	SECOND
BOROUGH OF KEYPORT	0165	134	27.01			05261	00151	15F	THIRD ST
BOROUGH OF KEYPORT	0169	135	22.01					15C	SECOND
BOROUGH OF KEYPORT	0174	137	6					15C	PINE & CEDAR
BOROUGH OF KEYPORT% VIACOM	0045	33	18		B01	03915	00298	4A	PERRY
BORRELLI, THOMAS	0124	100	22.01			05955	00313	2	41 VAN DORN ST.
BORSARI, JONATHAN M. & LENIHAN, C	0040	26	10			09196	04495	2	181 BROADWAY
BORYSZEWski, ZENON & ALICE	0111	94	30		C0014	09659	04782	2	135 FIRST ST UNIT 2D
BORZA, DANIEL	0171	136	5			08689	02571	2	25 PINE
BOSKIC, DRASKO & MIRJANA	0148	124	14			08108	01545	2	130 SECOND
BOSLER, TAMMY L.	0151	125	16			05650	00207	2	218 FIRST & WAVERLY
BOTTGER, ALAN	0036	22.04	22			09033	05476	2	22 GULL WAY
BOULANGER, RICHARD & KATELYN	0167	134	45.06			09339	08116	2	103 FULTON ST
BOURMECHE, HAFEDH	0038	24	6.01			09145	07865	2	17 CHINGARORA AVE
BOYCE, ANN B	0027	21.01	60			05361	00737	4A	42 BROAD
BOYCE, JESSIANN & KATZ, JASON	0147	123	6.01			09635	01345	2	6 MANCHESTER

TAXING DISTRICT NO. 24 KEYPORT BOROUGH

COUNTY NO. 13 MONMOUTH

NAME OF OWNER ADDITIONAL OWNERS	PAGE NO.	BLOCK NO.	LOT NO.	LOT QUALIF.	ACCOUNT NO.	DEED BOOK	DEED PAGE	CLASS	PROPERTY LOCATION
BOYKO, TETYANA	0145	120	11			09171	05978	2	78 MANCHESTER
BOYLE, DANIELLE	0168	135	9			09285	01723	2	302 FIRST
BOYLE, LOUISE	0139	107	11.01			09189	01506	2	425 ATLANTIC
BPOE LODGE 2130	0043	30	1					15D	249 BROADWAY
BRACKEN, CHRISTOPHER J.	0037	23	12			08502	00940	2	34 CHINGARORA
BRACKEN, COURTNEY	0131	103	22	C0060		08646	06479	2	231 ATLANTIC ST UNIT 60
BRADY, BRIAN & DONNA H&W	0162	131	3.01			05488	00282	2	104 FULTON
BRADY, ELIZABETH & PATRICK	0098	81	10			08717	06827	2	70 CHURCH ST
BRADY, JOHN M & DAWN V	0147	124	2			09009	02780	2	74 SECOND
BRAINARD, JOHN R & BARBARA FLANNERY	0127	103	22	C0013		08202	07171	2	231 ATLANTIC ST UNIT 13
BRANSON, CAROL	0174	137	8			05160	00398	15F	44 PINE
BREAKTHROUGH IN CHRIST MINISTRIES I	0095	79	13			09609	09339	15D	53 DIVISION ST.
BRIANO, ANTHONY	0148	124	8			08733	01562	2	102 SECOND
BRIGHT, CECIL & TESSA M	0040	26	5.02			08744	03507	2	58 CHINGARORA AVENUE
BRINKLEY, DIANE	0095	79	8			08152	05007	2	26 OSBORN
BRITZ, ZEEV & CHAYIM, TRUSTEES	0175	138	11			09464	01375	15F	333 FIRST & WALNUT
BROADWAY 093, LLC	0036	23	1			09230	07466	4A	93 BROADWAY
BROADWAY 69, LLC	0028	22	7			09680	08629	2	69 BROADWAY
BROCKUP, DAWN	0070	51	3.01			09489	08590	2	90 ST. PETERS PLACE
BRODS REALTY, LLC	0044	32	8			09368	00940	4A	125 ROUTE 35
BRODSKY, IAN & MARISSA	0120	99	2.01			09728	05104	2	104 MAPLE
BRONSHTEYN, EKATERINA & MATTHEWS, T	0107	93	6	C0006		09560	05433	2	100-6 FIRST ST
BROOKING, DANIEL M & JENINE	0032	22	35			09476	07652	2	114 BEERS
BROOKS, WARREN D	0112	94	30	C0028		09219	03797	2	135 FIRST ST UNIT 3H
BROSSA, KATHLEEN	0045	33	14			05874	00198	2	41 PERRY
BROSTROM, KAREN	0066	49	18			09472	02460	2	23 ST. GEORGE PLACE
BROTHERS UNITED IN CHRIST, INC.	0027	21.01	58			05948	00249	15D	36 BROAD
BROWN CRISTOPHER & FELICIA	0169	135	22			08038	01981	2	227 SECOND STREET
BROWN, ALYSON I & MERIS J	0139	107	18			09533	05027	2	255 VAN DORN
BROWN, KELVIN & KING, LIRCA	0137	105	6			09694	04474	2	41 MONROE
BROWN, LESTER C. & VERA L.	0177	138	24					2	19 OAK
BROWN, RONALD & CHRISTINE	0091	70	1.02			09615	02517	2	23 MONROE
BROWN, WILLIAM J & BONNIE R	0095	79	9			3977	304	2	30 OSBORN ST
BROWNFIELD-BYNUM, VANESSA & TIMOTHY	0163	131	13			08516	06569	2	85 MANCHESTER AVE
BRUNJE, CHARLES	0061	47	3			04750	00123	2	185 BEERS
BRUNNER, RODNEY & MICHELLE	0168	135	5			08401	07471	2	284 FIRST
BRUNO, DONNA & RUDY	0050	37	1.02			08900	00960	2	27 PERRY ST
BRUNO, HIGINIO & ANA I	0155	128	4.03			08068	06743	2	151 SECOND ST
BRUNO, RAYMOND & GARRISON, CHRISTINA	0126	103	20			09408	00872	2	32-34 BROOK
BRUSCA, ANTHONY V & MICHELE L	0137	105	5			09382	02711	2	39 MONROE
BRUTON, ALEX F & FIOR	0173	136	37.02			4295	763	2	263 FIRST ST
BRYSON, ZACHARY & CHELSEA A	0011	9	28			09689	01908	2	43 CHANDLER
BRZUCKI, JOHN A & PAMELA PRILOP-	0039	25	3			08283	03213	2	104 LUPPATATONG
BUFFOLINO, ANTONINO	0132	103	22	C0075		09471	07118	2	231 ATLANTIC ST UNIT 75
BUGGLE, JANET R.	0112	94	33.01			08810	01778	2	67 EAST FRONT
BUONANO, MEGHAN & RUSSO, JOSEPH R	0062	47	14			09597	06836	2	7 MONMOUTH PLACE
BURGA, ALEX & BAUTISTA, OLGA M	0150	125	5			08294	08371	2	172 FIRST
BURKE, CYNTHIA & PAGAN, STEVEN	0002	1	34			09506	09079	2	206 LUPPATATONG
BURKE, DAVID & KAREN	0101	84	12			08326	00047	2	158 CHURCH
BURKE, DAWN	0119	98	19.01	C0001		05464	00832	2	38-1 GREEN GROVE AVE
BURKE, EDWARD & PATRICIA	0064	48	9.01					2	210 MAIN ST
BURLEW, EDWARD	0090	67	27			09153	06164	2	343 BROAD
BURLEW, ROBERT A	0012	9	48.01			09147	05901	2	64 CHANDLER AVENUE
BURLEW, RYAN	0052	39	5.01			09119	08646	2	53 BEERS STREET
BURNS, CHRISTOPHER & MARY T	0060	45	11			05245	00411	2	3 WALLING TERR
BURNS, DARLENE L	0122	100	5			08411	03785	2	10 MAPLE PL
BURTNICK, CAROLYN & FREIRICH, KATIE	0039	25	10			09057	05323	2	53 CHINGARORA
BUSHWICK REALTY CORP. C/O SELIGSON	0178	141	14					1	WALNUT
BUTTON, JOHN C	0103	87	3			09595	05920	2	218 ATLANTIC
BUURSTRA, TODD & NATSUKO	0096	80	1.09			09130	08173	2	14 FIRST STREET
BWCL FLORIDA PROPERTIES, LLC	0029	22	19	C0003		09739	00212	2	3 RARITAN COVE
BWCL NEW JERSEY PROPERTIES, LLC	0129	103	22	C0031		09685	08909	2	231 ATLANTIC ST UNIT 31
BYAM, SANDY VICTOR	0076	55	38.03			09520	08486	2	209-211 MAIN ST
C AND T GRABOWSKI FAMILY TRUST	0174	137	12			09686	08380	2	46 WALNUT
CABAN, ANDRE & JAYE M FAHEY & FAHEY	0061	47	1			09599	09336	2	181 BEERS
CABAN, ANTONINO & JENNIFER	0158	130	10			09362	05206	2	135 THIRD
CABAN, JAYE M & ANDRE	0015	13	1			09430	03862	2	14 PROVOST
CABAN, SATURNINO & ANA A/K/A ANNA	0089	67	14			4164	611	2	291 BROAD

TAXING DISTRICT NO. 24 KEYPORT BOROUGH

COUNTY NO. 13 MONMOUTH

NAME OF OWNER ADDITIONAL OWNERS	PAGE NO.	BLOCK NO.	LOT NO.	LOT QUALIF.	ACCOUNT NO.	DEED BOOK PAGE	CLASS	PROPERTY LOCATION
CABREJA, YELITZA & ISRAEL & ANDRES	0121	99	3.01			08846 04463	2	106 MAPLE PL
CABRERA, ANGEL & CONSUELO	0114	95	17			05407 00810	2	39 SECOND
CABRERA, ANGEL & CONSUELO	0114	96	5			3978 517	4A	39 ATLANTIC STREET
CABRERA, ANGEL M & CONSUELO	0114	95	16			04955 00310	2	41 SECOND
CABRERA, EFRAIN	0098	81	13			05799 00746	2	56 CHURCH
CADDLE, JACK	0032	22	28			04332 00608	4A	110 W FRONT ST & BEERS
CADDLE, JACK % APOLLO PLUMBING	0071	51	16			08371 02102	1	REAR OF ST. PETER
CADDLE, JOHN J	0031	22	27			04960 00262	1	W. FRONT
CADDLE, NICOLE F	0059	44	1			08886 05107	2	53 ELIZABETH
CADDO, ROY J. & MARY ANN	0021	17	11				2	83 WASHINGTON
CAGGIANO, PETER	0143	119	2			04719 00505	2	172 SEVENTH
CAI, ZHI & ZHANG, TI	0066	49	14			09732 08525	2	276 MAIN ST
CAKICI, FEYZA B	0119	98	19.04	C0002		09253 04984	2	13 COLUCCO PLACE
CALABRESE, ANTHONY, JR. & DIANE S.	0123	100	16			05077 00728	2	10 OCTAVIA
CALABRESE, DAVID C, TRUSTEE	0128	103	22	C0025		09271 09023	2	231 ATLANTIC ST UNIT 25
CALGUT, TERRANCE J	0044	32	4			08059 00936	2	155 CHINGARORA
CALICCHIO, VINCENT	0036	22.04	21			09691 09799	2	21 GULL WAY
CALIENDO, NICHOLAS F & JACQUELYN R	0063	47	24			09421 02330	2	186 KEARNEY
CALIENDO, THOMAS JR & KERIN	0116	97	7.01			09689 06993	2	91 ATLANTIC
CALIENDO, THOMAS JR & KERIN	0116	97	7.02			09689 06993	1	87 ATLANTIC
CALLANDRILLO, ANTHONY & JESSICA MAG	0163	131	7.02			09563 02321	2	106 FULTON ST
CALLOW, WAYNE T & BARRECA, LAURA	0069	50.01	19			09256 06594	2	308 MAIN
CALVANICO, CYNTHIA	0067	50	2			09022 03851	2	269 BEERS
CALVARY METHODIST CHURCH	0098	81	9				15D	OSBORN ST
CAMPBELL, WILLIAM & JACQUELINE	0060	46	3.01			05755 00376	2	94 MAPLE PL
CANNATA, ROBERT & HUNTER, CRYSTAL	0171	136	11			05973 00254	2	37 PINE
CANNIZZARO, JOHN	0176	138	11	C0009		09708 08218	2	333 FIRST STREET, UNIT 9
CANTALUPO, JAMES P & SUSAN H&W	0050	36	22			05422 00009	2	312 BEERS ST
CAPOZZOLI, LORA T	0138	106	8			08015 00567	2	259 VAN DORN
CARDELLA, MICHAEL & ESPOSITO, CATHERINE	0034	22.01	3			09306 09548	2	3 GULL WAY
CARDONA, JACQUELINE	0100	83	4			08931 00541	2	113 OSBORN
CAREW, EDWARD & NANCY	0022	18	7			04316 00323	2	64 BROADWAY
CAREY, ANNE & MICHAEL	0100	83	9			09741 02384	2	130 CHURCH
CAREY, CATHLEEN	0168	134	45.11			08210 03899	2	105 FULTON STREET
CARHART, RUSSELL & MELISSA	0155	127	24			09587 04883	2	235 FIRST ST
CARHUAZ, TARA & JOEL	0046	33	29			09246 01891	2	30 PERRY
CARINHA, JOAO & DEANA	0040	26	6			05920 00891	2	165 BROADWAY
CARINHA, JOAO JR & JOAO SR	0040	26	5			09697 03151	2	147 BROADWAY
CARLSON, CHRISTOPHER	0008	8	21			09046 08423	2	276 WASHINGTON
CAROLAN, WILLIAM	0092	76	1			09637 07211	2	24 ELIZABETH & DIVISION
CARROL, CYNTHIA	0170	135	30			09556 09173	2	187 SECOND
CARROL, CYNTHIA B	0149	124	29			09438 04006	2	106 THIRD
CARROLL, DOROTHY T	0141	110	10			09137 06564	2	422 MAIN
CARROLL, JOHN J	0109	94	10	C0003		08001 01892	2	55-4 FIRST ST
CARROLL, LAWRENCE	0120	98	32			05841 00395	2	44 GREEN GROVE
CARTER, CHARLES A	0126	103	13			08933 01816	2	16 BROOK AVE
CARTON, DIANA	0101	84	2			08935 02171	2	135 OSBORN
CARUSO, ALBERT N JR.	0043	28	19			08211 03484	2	110 LUPPATATONG
CARVALHO, ELIOT & GLORIA	0020	16	16			09073 03282	2	176 BROADWAY
CASALE, GENNARO	0084	62	12			09669 02504	2	75 BROAD ST
CASE, LINDA	0124	101	1			05867 00224	2	1 BURTINA
CASHA, ANTHONY G.	0132	103	22	C0073		08786 05860	2	231 ATLANTIC ST UNIT 73
CASIERO ENTERPRISES INC	0135	103	60.01			05334 00971	2	65 MONROE ST.
CASIERO ENTERPRISES INC A NJ CORP	0135	103	59			05422 00869	2	61 MONROE
CASOLA, CHRISTOPHER N	0074	55	2			09053 09530	2	256 BROAD
CASSIDY, MARJORIE	0052	39	3			08823 04269	2	16 SHORT
CASTELL, MIGUEL & ELIZABETH	0065	49	1.04			09265 08664	2	247 BEERS ST
CASTIELLO, JOANNA & CIRONE, MICHAEL	0069	50.01	15			09437 08374	2	30 ST. GEORGE
CASTIERO ENTERPRISES INC	0135	103	61			05193 00898	4A	63-65 HWY 36
CASTILLO-PORTILLO, ERICK J	0007	7	16			09736 01671	2	279 WASHINGTON
CASTILLO, FELIPE M & NOAL, CECILIA	0115	96	16			09197 03858	2	84 THIRD
CASTRO PELAEZ, REY & BETANCOURT, ME	0085	62	16			09636 00701	2	15 THIRD
CASTRO, DENNISE & ERICKA D, CASTRO-	0105	91	11		00000	09230 07926	2	91 CHURCH
CASTRO, GINA MORA & MORA, MINOR	0081	60	27			09541 06555	2	69 MAIN
CASTRO, THOMAS & SULLIVAN, JENNIFER	0149	124	23.01			08445 09913	2	136 THIRD
CATANESE, WILLIAM & MICHAEL	0145	120	13			09578 04697	2	82 MANCHESTER
CATANZARITE, SHAINA	0034	22	68			09488 00918	2	1 LUPPATATONG
CAVALLO, MARK AND MAUREEN	0023	19	3			05747 00815	2	15 NORTH WEST FIRST ST

TAXING DISTRICT NO. 24 KEYPORT BOROUGH

COUNTY NO. 13 MONMOUTH

NAME OF OWNER ADDITIONAL OWNERS	PAGE NO.	BLOCK NO.	LOT NO.	LOT QUALIF.	ACCOUNT NO.	DEED BOOK	DEED PAGE	CLASS	PROPERTY LOCATION
CAVALLO, ROCCO J.	0045	33	21.04			08419	04885	2	248 BEERS ST
CEDAR KEYPORT, LLC	0154	127	8			09754	04975	2	30 CEDAR
CEDENO, MARGARET M & RICHIE	0106	92	5			09714	02207	2	48 ATLANTIC
CEM AUTOBODY, LLC	0095	79	21			09122	05728	4A	7 DIVISION
CENTRAL JERSEY INVESTMENT GROUP LLC	0006	6	3			09066	07223	4A	ORCHARD & MAPLE PL
CENTRAL JERSEY INVESTMENT GROUP LLC	0006	6	4			09066	07274	4A	377 MAPLE PL
CENTRAL JERSEY INVESTMENT GROUP LLC	0006	6	5			09066	07274	4A	379 MAPLE PL
CENTRAL JERSEY INVESTMENT GROUP LLC	0007	7	9			09066	07223	4A	361 MAPLE PLACE
CENTRAL JERSEY INVESTMENT GROUP LLC	0007	7	11			09066	07223	2	20 ORCHARD
CERQUEIRA, MANUEL	0128	103	22	C0023		05024	00907	2	231 ATLANTIC ST UNIT 23
CHADDERDON, THERESA MARY	0177	138	20			09378	07702	2	37 OAK STREET
CHAIN HOLDINGS JERSEY, LLC	0087	64	12			09701	01521	2	100 DIVISION
CHAMBERLAIN, WILLIAM O., JR.	0112	94	36			08823	05100	2	159 FIRST
CHAMBERS, CLARK D & JEFFREY	0077	56	3			09614	01269	2	250 BROAD
CHAN, MIRLA E & JUN R	0121	99	19			09565	05031	2	264 HURLEY ST
CHANEY, JESSICA	0147	123	4			08878	05813	2	11 GREEN GROVE
CHANEY, RAVEN M&ADAMS, STEVEN P, TRUST	0028	22	6			09722	05457	2	67 BROADWAY
CHAPANI, AKASH GOPAL & SHETH, KOMAL	0007	7	15			09591	08498	2	283 WASHINGTON ST
CHAPPEK, NANCY J & KUHN, GARY J	0076	55	35			09560	07124	2	239 MAIN STREET
CHEELA, RAVI CHANDRA & KURELLA, SUS	0030	22	19	C0010		09674	06165	2	10 RARITAN COVE
CHEN, XIAOYAN	0105	91	2			09143	09564	2	64 ATLANTIC
CHERNOFF, STEVE & CLUNIES, BARBARA	0045	33	21.05			05723	00680	2	246 BEERS ST
CHIARAMONTE, BRIAN & FREYER, ALLISO	0036	22.06	1			09392	00105	2	1 OYSTER CREEK
CHIESA, DAVID M & MUSTILLO, NICOLE	0079	59	6			09690	08694	2	8 WARREN ST
CHILVERS, FREDERICK & JOAN P PICONE	0078	58	13					2	141 MAIN ST
CHIN, APRIL	0173	136	36			08449	02748	2	267 FIRST
CHOWDER, L.L.C.	0137	104	3			05685	00540	4A	375 ATLANTIC STREET
CHRISTATHAKIS, NICHOLAS & ALICE	0074	55	4			04860	00572	2	260 BROAD
CHUDERSKI, ALBERT M.	0028	22	3			05818	00190	2	175 W FRONT
CHUDZIK, WILLIAM P.	0127	103	22	C0009		08714	04786	2	231 ATLANTIC ST UNIT 9
CHURCH OF IMMACULATE CONCEPTION	0081	60	9			4036	385	15D	118 BROAD ST
CIECIERSKI, ROBERT & MICHELLE	0147	122	5			08098	03022	2	26 MANCHESTER
CINO, JOHN	0176	138	11	C0008		09700	05925	2	333 FIRST STREET, UNIT 8
CIOFFI, DONALD	0040	26	3			08838	07051	2	54 CHINGARORA
CIRONE, CARL	0047	33	43			08080	08454	2	222 MAPLE PLACE
CLARK, ANGELA P	0092	75	4			09336	09008	2	201 DIVISION
CLARK, CHRISTIAN & SALERNO, DENA	0101	84	1			08277	02848	2	127 OSBORN ST
CLARK, JOANNE	0096	80	1.08			09211	08979	15F	12 FIRST STREET
CLARKE, ALICIA L	0112	94	34			09431	06127	2	70 E FRONT
CLARKIN, MICHAEL JAMES & MICHAEL JOSEPH	0110	94	29			09580	04436	2	129 FIRST
CLAUDIA E DEGRACIA 2023 IRREVOCABLE	0097	81	4			09632	09913	2	23 OSBORN
CLAYTON, GEORGIA E	0165	134	27					2	10 E. THIRD
CLAYTON, SCOTT & SANTASIERI, JOANNE	0120	98	25			09033	02223	2	23 MAPLE PLACE
CLAYTON, WILLIAM R	0038	24	9.01			05498	00831	2	22 LUPPATATONG AVE
CLEFFI, CRAIG	0044	33	5			09697	07616	1	270 BEERS STREET
CLEFFI, CRAIG	0044	33	6			09697	07616	2	268 BEERS
CLINE, MICHAEL	0164	134	16			09181	04011	2	1 EAST THIRD
CLOUGH, JOHN B & JAN M	0096	80	1.06			09087	06733	2	8 FIRST STREET
COALTER, JOCELYN MARIE & LOTEPEICH,	0089	67	11.01			09125	07347	2	224 DIVISION ST.
COHEN, GERALD & CAROL L	0037	23	7.01			05047	00259	2	97 BROADWAY
COHEN, MATTHEW W & LAUREN C	0079	59	13			09757	03099	2	14 ELIZABETH ST
COLE, MICHELE & GIBLIN, THOMAS	0074	55	3			09420	06091	2	258 BROAD STREET
COLILLA, RALPH AND CAROL H&W	0164	134	11			05678	00935	2	202 SECOND STREET
COLLINS, TIMOTHY G & JENNIFER P	0040	26	8			08884	07239	2	169 BROADWAY
COLLINS, WILLIAM V & MAUREEN	0100	82	16			4128	701	2	81 OSBORN ST
COLON, FELIPE JR & MAYRA	0173	136	33			08781	07258	2	277 FIRST
COLON, HEATHER J & SPINALE, CHRISTO	0164	134	12			09663	07795	2	210 SECOND
COLORIO, DOREEN & JERRY	0032	22	33			09372	08854	2	6 GULL WAY
COLUMBIAN CLUB OF KEYPORT	0014	9	63					15F	54 ROUTE 35
COMFORTI, CAITLIN & AMBROZEWYCZ, AD	0170	135	29			09648	01364	2	191 SECOND
COMMON BOND REAL ESTATE, LLC	0083	61	22			09123	02872	4A	34-40 WEST FRONT ST
COMTESS, CHRISTOPHER M	0132	103	22	C0084		09290	09986	2	231 ATLANTIC ST UNIT 84
CONDO ASSOCIATION	0117	98	1			00000	00000	15F	ATLANTIC STREET
CONDO ASSOCIATION	0126	103	22			00000	00000	15F	231 ATLANTIC
CONLEY, JOSEPH M & WESTENDORF, SARAH	0016	14	7			08846	08384	2	169 THERESE AVE
CONNALLON, DONALD C JR	0019	16	9			08741	05645	2	157 WASHINGTON
CONNELLY, CALLY & BONILLA, JOHN R	0100	83	7			09340	05267	2	140 CHURCH
CONRAD, MARY E & MATTHEW T	0091	73	5.02			08263	09901	2	230 OSBORN ST.

TAXING DISTRICT NO. 24 KEYPORT BOROUGH

COUNTY NO. 13 MONMOUTH

NAME OF OWNER ADDITIONAL OWNERS	PAGE NO.	BLOCK NO.	LOT NO.	LOT QUALIF.	ACCOUNT NO.	DEED BOOK PAGE	CLASS	PROPERTY LOCATION
CONROY, JAMES M & SHARON A	0059	44	5			09106 08813	2	140 MAIN
CONSOLIDATED FIRE PROTECTION CORP	0097	80	16			04914 00664	15F	36-39 FIRST
CONSOLIDATED FIRE PROTECTION CORP	0097	80	29			04700 00474	15F	34 FIRST ST
CONTI, KATHRYN	0036	22.07	4			09531 06460	2	2 OYSTER CREEK
CONWAY, ANNE P	0081	60	22				2	87 MAIN
CONWAY, BRYAN & HILL, KIMBERLY	0008	8	18			09507 06494	2	15 MAY
CONWAY, JAMES	0087	64	8			09293 05861	2	98 DIVISION
CONWAY, JOHN J JR&SHEILA A,TRUSTEES	0144	120	4			09563 08823	2	63 GREEN GROVE
CONWAY, MICHAEL	0086	63	18			09713 07617	2	43 THIRD
COOPER, ANNE M & CLARK, BRIAN H	0062	47	19			09700 03136	15F	34 WALLING TERRACE
COOPER, ISAAIAH G	0117	98	1		C0004	04984 00107	2	135 ATLANTIC ST
COOPER, MARK & MICHELLE	0072	53	1			09651 09031	2	333 MAIN STREET
CORBEIL, LAURENT BASTIEN & SHEBELL,	0146	121	10			09666 03634	2	49 GREEN GROVE
CORBETT, LINDA M	0108	94	4			04339 00273	2	30 FIRST ST
CORCORAN, CHRISTIAN	0078	58	5			08719 07006	2	192 BROAD
CORCORAN, CHRISTIAN&STRALEY, AMANDA	0167	134	42.04			09168 07799	2	75 FULTON ST.
CORETTO, CARLO S & GIUSEPPA	0099	82	1			09756 08702	2	57 OSBORN ST
CORNELIUS, APRIL	0063	47	29			08917 00249	2	31 PERSHING
CORNELIUS, RANDALL C. & KATHLEEN L.	0135	103	60.02			05570 00560	2	67 MONROE STREET
CORTES-CASTRO, FRANCISCO M, ETAL	0168	135	6			09714 07529	2	290 FIRST
CORTES-GONZALEZ, ALEXANDER, ETAL	0069	50.01	22			09249 00895	2	312 MAIN STREET
CORTEZ,JASON&KRISTYN&GORCZYNSKI,RIT	0071	51	18.02			09695 08163	2	317 BEERS ST
CORTIGLIA, JAMES D & LORI J	0069	50.01	16			05421 00791	2	28 ST. GEORGE
COSTA COURT, LLC	0151	125	12			08548 08464	4C	202 FIRST STREET
COSTA, STEPHANIE & ALTERIA, MATTHEW	0093	76	2			09572 04885	2	137 DIVISION
COSTIGAN, THERESA	0074	55	9			08174 03729	2	304 BROAD
COTE, EVELYN	0017	14	17			05774 00868	2	182 WASHINGTON STREET
COTTO, PABLO E & CLARIBEL VALES	0137	105	1			08553 07051	2	31 MONROE
COUNTS, CURTIS & HELMS, JAIME	0071	51	14			09352 06937	2	326 MAIN
COUNTY OF MONMOUTH	0003	2	10.01			08699 06098	15F	BROADWAY
COUNTY OF MONMOUTH	0169	135	18			08416 05742	15F	SECOND
COUNTY OF MONMOUTH	0177	139	1			08368 08580	15F	FIRST & WALNUT
COUNTY OF MONMOUTH	0177	140	4			08424 09980	15C	FIRST
COUNTY OF MONMOUTH %LOUIS PAPAROZZI	0169	135	19			08443 09148	15F	SECOND
COUNTY OF MONMOUTH-RECREATION	0001	1	8				15F	BROADWAY
COUNTY OF MONMOUTH-RECREATION	0003	2	10				15F	BROADWAY
COUNTY OF MONMOUTH-RECREATION	0046	33	22				15F	HIGHWAY 35
COUNTY OF MONMOUTH-RECREATION	0063	47	23				15F	BEERS ST
COUNTY OF MONMOUTH-RECREATION	0064	48	6				15F	KEARNEY ST
COUNTY OF MONMOUTH-RECREATION	0077	56	7				15F	MAIN ST
COUNTY OF MONMOUTH-RECREATION	0088	66	5				15F	BROAD ST
COUNTY OF MONMOUTH-RECREATION	0092	75	2				15F	DIVISION ST
COUNTY OF MONMOUTH-RECREATION	0101	84	15				15F	MAPLE PLACE
COUNTY OF MONMOUTH-RECREATION	0102	85	1				15F	MAPLE PLACE
COUNTY OF MONMOUTH-RECREATION	0104	89	4				15F	MAPLE PLACE
COUNTY OF MONMOUTH-RECREATION	0120	98	20				15F	ATLANTIC ST
COUNTY OF MONMOUTH-RECREATION	0146	121	4				15F	GREEN GROVE AVE
COUNTY OF MONMOUTH-RECREATION	0160	130	20			05761 00802	15C	MANCHESTER AVE
COUNTY OF MONMOUTH-RECREATION	0160	130	21			05773 00472	15F	56 FULTON
COUNTY OF MONMOUTH-RECREATION	0165	134	28				15F	FULTON ST
COUNTY OF MONMOUTH-RECREATION	0165	134	28.01				15F	THIRD ST REAR
CRAIG & CARL LLC	0014	10	1			08689 01387	1	52 HIGHWAY 35
CRAIG, KATHLEEN & MARMO, DEAN	0013	9	49			09591 00498	2	60 CHANDLER
CRANE, JOANN	0150	125	9			08341 07141	2	192 FIRST
CREASY, GARY	0029	22	14			08059 09356	2	12 W FIRST
CREGAN, DANIEL & NUSSARA	0107	92	11			08223 07961	2	51 CHURCH
CRONIN, PATRICK	0020	16	18			09275 07832	2	166 BROADWAY
CRONIN, PETER & MULLEN KIM	0024	21	4			04489 00450	2	17 BROADWAY
CRUZ, CYLVIA SILVERIO	0153	127	3			09705 08257	2	8-10 CEDAR
CRUZ, FABIOLA RODRIQUEZ & MIRANDA,N	0051	37	10			09564 04011	2	51 PERRY
CRUZ, WILLIAM & RUTH	0159	130	13		C0018	09145 07608	2	139-1 THIRD ST
CT PROPERTY SERVICES, LLC	0080	59	15			09292 07669	2	18 ELIZABETH
CTE PROPERTIES, LLC	0093	76	8			09546 01110	4A	39 MAPLE PL
CUMMINGS, STEVEN	0006	7	1			08842 01021	2	20 MAY
CUNNINGHAM, JOEL & PAULA	0011	9	24			09079 02033	2	104 WASHINGTON
CUNNINGHAM, MARGARET L.	0144	119	4			08249 09915	2	176 SEVENTH
CURRAN, JAN HIONAS	0152	126	1			09559 00509	2	22 MYRTLE
CURRIE-NAFFIN, B. & CURRIE NORMAN J	0083	61	29			05821 00451	2	37 MAIN

TAXING DISTRICT NO. 24 KEYPORT BOROUGH

COUNTY NO. 13 MONMOUTH

NAME OF OWNER ADDITIONAL OWNERS	PAGE NO.	BLOCK NO.	LOT NO.	LOT QUALIF.	ACCOUNT NO.	DEED BOOK PAGE	CLASS	PROPERTY LOCATION
CUTTS, MORGAN L	0053	39	16			09403 02869	2	29 KEARNEY ST
CYMNY, ARTHUR	0046	33	25			09227 04809	2	117 FRANCIS
CZECH, ZDZISLAW & GRAZYNA L	0048	33	49.01			05065 00661	2	157 LUPPATATONG AVE REAR
D & M PROPERTY GROUP LLC	0054	39	31			08967 03108	4A	88 W. FRONT
D'ONOFRIO, KATHERYN LEE	0099	82	3			09489 07594	2	54 THIRD
DAILEY, ROBERT E & DOMINIQUE F	0018	15	12			09371 06861	2	168 WASHINGTON
DALEY, JAMES T	0173	136	35			05899 00974	2	273 FIRST ST
DALEY, THOMAS & KAREN	0136	103	62			08909 06849	1	HWY 36
DALEY, THOMAS & KAREN	0136	103	63			08909 06849	1	CONOVER & JACKSON
DALEY, THOMAS A & KAREN	0135	103	58.01			08909 06849	2	66 MONROE ST
DALLEGGIO, ANTHONY & LAMA	0132	103	22	C0077		08451 02619	2	231 ATLANTIC ST UNIT 77
DALLICARDILLO, ANTHONY	0045	33	9			08913 02059	2	91 PERRY & CASS ST
DALOISI, KRISTIN A & MICHAEL	0119	98	19.02	C0002		09353 05691	2	7 COLUCCO PLACE
DALY, ANNE E & DIGNAN, MATTHEW R	0021	17	14.01			09683 01728	2	89 WASHINGTON ST
DALY, DAVID M & MARI FRANCES	0106	92	4			05170 00331	2	42 ATLANTIC
DAMATO, LOUIS	0070	51	4			09577 06228	2	84 ST. PETER
DANE, ROBERT & MICHELLE	0064	48	13			08897 01005	2	238 MAIN
DANE, ROBERT & MICHELLE	0065	48	18			09209 09934	2	2 PERSHING
DANE, ROBERT J	0115	96	12			09694 04517	2	94 THIRD STREET
DANIEWICZ, RONALD & SHIRLEY	0009	9	1			09111 02034	4A	W FRONT ST & WASHNGTN
DANIEWICZ, RONALD & SHIRLEY	0009	9	2			04490 00339	2	42 WASHINGTON
DANKOVICH, DONNA	0013	9	51				2	104 THERESE
DARCY, BIANCA & LOGAN, CALLIE	0167	134	43.01			09682 08782	2	79 FULTON
DARKE, EUGENE J JR & JOANNA T	0132	103	22	C0082		04835 00408	2	231 ATLANTIC ST UNIT 82
DARNELL, CLYDE T & CHERYL	0095	79	6			4166 593	2	18 OSBORN
DATA, STANISLAWA & NATALIA	0120	98	29			09191 09604	2	15 MAPLE PL
DAVIDSON, LORI A	0058	43	1			09343 08472	2	103 MAPLE PL
DAVILA, JESSICA	0132	103	22	C0081		09744 05512	2	231 ATLANTIC ST UNIT 81
DAVIS, DANIEL & CLAUDIA	0161	130	41			09364 01348	2	201 SEVENTH STREET
DAVIS, RICHARD	0178	141	6			09075 03027	2	4 WALNUT TERR
DAVISON, GEORGE & MARTHA	0012	9	37			08150 07722	2	3 THERESE AVE
DAY, LORNA L	0134	103	35			05952 00205	2	100 JACKSON
DAZA, JAMES	0013	9	55			09257 06311	2	128 THERESE
DBMC LLC	0005	5.01	1.01			08306 06300	4A	91 HIGHWAY 35
DBMC LLC	0009	8.01	11			08304 05550	4A	329 MAPLE PL
DBMC, LLC	0005	5.01	1.02			08306 06300	4A	MAPLE PLACE
DE LOS REYES, OCTAVIO & KATHLEEN B	0012	9	35.01			09646 01358	2	7 THERESE AVE
DE SANTIS, CARMELLA	0129	103	22	C0039		05562 00037	2	231 ATLANTIC ST UNIT 39
DE VARTI, MARY ANNE	0015	13	6			05595 00077	2	197 WASHINGTON
DEANGELO, ALBERT M. & PATRICIA L.	0095	79	11				2	42 OSBORN
DEBARTOLOME, GINA & ANGELA	0031	22	19	C0025		09706 08921	2	25 RARITAN COVE
DECANDIA, MICHAEL	0129	103	22	C0042		08748 09181	2	231 ATLANTIC ST UNIT 42
DECATALDO, DANIEL	0131	103	22	C0058		09691 01866	2	231 ATLANTIC ST UNIT 58
DEE EXCAVATING INC%MONTICELLO MGMT	0107	93	6			04699 00087	15F	FIRST STREET
DEEKEN, KATHLEEN & ALAN	0058	43	3			08617 02880	2	100 ELIZABETH ST
DEGRACIA, ALBERT, ETAL	0029	22	16			09276 07943	2	23 WEST FIRST
DEGROAT, THOMAS L JR & SCHRECK, C	0157	129	10			08729 08373	2	36 FULTON
DEL MONICO, GLEASON CAROLYN	0153	126	12			09439 05980	2	24 PROSPECT STREET
DEL ROSSO, ANNA	0110	94	30	C0004		05668 00584	2	135 FIRST ST UNIT 1D
DELIO, INC C/O C BERKOWITZ	0027	21.01	62				4A	11 W FRONT
DELL, TRACEY & KATHLEEN	0097	80	20			09623 01274	4A	57 E. FRONT
DELLA PIETRO, ANTHONY P & JOANNE R	0049	34	23			04893 00357	2	82 PERRY
DELMEIER, LYLE J.	0145	121	1			09180 07399	2	35 GREEN GROVE
DELUCIA, MICHELLE	0170	135	28			08231 06808	2	195 SECOND
DELVESCOVO, JOANNE	0018	15	8			09049 00627	2	125 THERESE
DENARDO, PATRICK & AMY	0039	25	6			05072 00352	2	61 CHINGARORA
DENORICA, ALBERT M & PATRICIA	0023	19	6			08674 07503	2	38-40 BROADWAY
DENORICA, ALBERT M & PATRICIA E	0024	21	1			08674 07541	4A	223 W FRONT ST
DEPINTO, GIROLMINA	0127	103	22	C0014		09398 00908	2	231 ATLANTIC ST UNIT 14
DEPUTY VENTURES LLC	0032	22	30			09317 00381	1	BEERS
DEPUTY VENTURES LLC	0032	22	31			09317 03819	4A	44 BEERS STREET
DEPUTY VENTURES, LLC	0031	22	26			09702 08022	1	W. FRONT
DERECHAULO, JENNA	0131	103	22	C0061		09327 06981	2	231 ATLANTIC ST UNIT 61
DERECHAULO, LINDA	0065	48	17			08742 09855	2	225 KEARNEY STREET
DERICKS, JAMES P	0148	124	10			08903 07551	2	116 SECOND
DESCH, STEPHEN E & MICHELLE N	0170	135	31			09015 07041	2	185 SECOND
DESENA, NOEL	0159	130	13	C0014		09453 07157	2	139-5 THIRD ST
DESILVESTRI, ROBERT & JOHN	0012	9	40			04721 00598	1	THERESE

TAXING DISTRICT NO. 24 KEYPORT BOROUGH

COUNTY NO. 13 MONMOUTH

NAME OF OWNER ADDITIONAL OWNERS	PAGE NO.	BLOCK NO.	LOT NO.	LOT QUALIF.	ACCOUNT NO.	DEED BOOK PAGE	CLASS	PROPERTY LOCATION
DESIMAS, WILLIAM & CHRISTINE	0091	70	2			08578 04004	2	374 ATLANTIC
DEVINO, FRANK A JR	0141	110	16.03			09330 02087	2	39 CENTER ST
DEVINO, JOAN E	0088	66	11			08145 05658	2	202 DIVISION
DEVINO, THOMAS & KATHY	0141	110	16.02			05073 00581	2	41 CENTER ST
DEVIZIO, JOSPEH	0153	126	8			09303 03227	2	201 FIRST
DEVLIN, MICHAEL & CHRISTINE	0007	7	12			05031 00824	2	22 ORCHARD
DEVLIN, RYAN	0141	110	16.01			09483 04900	2	440 MAIN ST
DHALIWAL, KULDIP SINGH & KUSHALDIP	0162	131	3			08631 01536	2	102 FULTON STREET
DI BELLA, DENNIS & MARY	0137	104	4			04443 00375	4A	HWY 36 & ATLANTIC/TRADING
DI GIORGIO, DIANE	0129	103	22	C0034		09569 04706	2	231 ATLANTIC ST UNIT 34
DI LAURO, NANCY	0021	17	9			08810 08691	2	81 WASHINGTON
DI PALMA, FRANCES & NAPOLITANO, J	0048	33	47.02			08140 08757	2	153 LUPPATATONG AVE.
DI PAOLO, MICHAEL A & CHRISTY L	0075	55	27			08497 08719	2	289 MAIN
DI PIERDOMENICO, THERESA	0066	49	24			09641 09290	2	55 ST. GEORGE
DI POALO, ROCCO & COLLEEN	0038	24	7			4215 558	2	25 CHINGARORA
DIANTHONY, JOSEPH N	0108	93	6	C0013		09592 06675	2	100-13 FIRST ST
DIBELLA, DENNIS M & MARY A	0140	108	5			04774 00399	4A	62 HIGHWAY 36
DIBIASE, ROGER C. & ANN E.	0063	47	28				2	29 PERSHING PL
DICKENSON, ROBERT & CHRISTINA	0054	39	38	C0004			4A	52 WEST FRONT ST UNIT 4
DICKERSON, TIMOTHY ALLEN & CHERYL A	0024	21	7			09201 02428	2	7 BROADWAY
DIGESO, NICOLE	0104	90	3			09262 04709	2	106 ATLANTIC
DIGGINS, PETER	0037	23	4			05338 00447	2	8 CHINGARORA
DIGIAMBATTISTI, LOUIS & DOROTHY	0123	100	12				2	2 OCTAVIA
DIGREGORIO, ANTHONY J & LENA	0066	49	16			09148 05805	2	280 MAIN ST.
DIMATTINA, LAURA	0094	78	5			09609 05382	2	75 DIVISION
DINNIGAN, JOSEPH A & LIZBETH S.	0153	126	6			08172 01214	2	213 FIRST & MYRTLE
DIPIERDOMENICO, THERESA	0066	49	23			08867 08316	2	49 ST. GEORGE
DIPIETRO, STEPHANIE	0096	80	1.13			09091 09273	2	22 FIRST STREET
DIRIENZO, SHAUNA & PRATKA, ROBERT J	0122	99	22			09708 01221	2	212 ATLANTIC ST
DISBROWN, ELSIE %RICHARD DISBROW SR	0039	25	6.03				1	63 CHINGARORA AVE FRONT
DISSLER, KEVIN	0178	141	9			09397 04145	2	1 & 3 WALNUT TERR
DISTASI, FRANK N & AMBER	0070	51	7			09226 03353	2	78 ST. PETERS PLACE
DITTMER, JOCHEN & KAREN J..	0178	141	12.01			08213 07033	2	17 WALNUT STREET
DIXON, PEARL	0148	124	5			08530 08203	2	86 SECOND ST
DJOKOVICH, DUSAN & VITOLICH-DJOKOVIC	0005	5	42			09050 06812	2	324 MAPLE PL
DOLLEAR, MICHAEL & TIMPANARO ROZA	0057	40	21			05000 00400	2	15 STOUT
DONALDSON EDWIN H. & JUDITH A.	0081	60	25				2	75 MAIN
DONATELLI, SHEILLA, EST	0037	23	5				2	99 BROADWAY
DONNELLY, LORI & JOSEPH	0133	103	32			09390 00359	2	101 JACKSON
DORRY, CAROL V	0022	18	1			04719 00568	2	33 WASHINGTON
DOUBLE B REALTY, LLC	0014	9	69			09274 03693	4A	70 HWY 35 NORTH
DOUCETTE, ELSA G.	0100	83	2			05780 00330	2	103 OSBORN
DOUGHERTY, JOHN	0067	49	28			09676 05121	2	75 ST. GEORGE
DOUGHERTY, ROBERT & CABRAL, KRISTA	0061	46	10			08047 01178	2	29 WALLING TERR
DOUGLASS, WARREN ELLIS JR	0058	43	7			09315 01075	2	80 ELIZABETH
DOWLING, ANDREW	0018	15	5			09283 09286	2	111 THERESE
DOWLING, WYATT & TINA	0042	28	4			04450 00070	2	113 CHINGARORA
DOYLE, TIMOTHY JAMES & HONRATH, REB	0078	58	3			09584 06991	2	184 BROAD
DREZEK, THOMAS	0164	134	8			09687 00022	2	190 SECOND
DRUMM, ELENA	0106	92	7			09694 07291	2	52-54 ATLANTIC
DUBON, JOHN	0064	48	5			08136 06921	2	188 MAIN
DUDA, CLEMENS JR&THERESA H&W	0122	99	21			05496 00960	2	213 ATLANTIC
DUMCHUS, VINCENT T & LINDA	0028	22	9			05003 00415	2	3 W FIRST
DUNFEE, JAMES	0136	103	72			09429 08557	2	4 HALL PLACE
DUNHAM, JEFFREY C & JEANNE	0108	93	6	C0007		09747 06120	2	100-7 FIRST ST
DUNN, KAREN L	0178	141	13			09674 08905	2	13 WALNUT ST
DUNN, RAQUEL	0003	1.01	45.01	C0002		09633 00193	2	189 CHINGARORA
DUNPHY, KRIS	0132	103	22	C0074		09183 04979	2	231 ATLANTIC ST UNIT 74
DURHAM, FLORENCE & KARISSA	0130	103	22	C0053		09480 02775	2	231 ATLANTIC ST UNIT 53
DURHAM, KIRK & KARISSA	0131	103	22	C0065		09479 09644	2	231 ATLANTIC ST UNIT 65
DUTCH REFORMED CHURCH	0093	77	1		X		15D	DIVISION & ELIZABETH
DUTCH REFORMED CHURCH	0093	77	1	BLDG			2	25 DIVISION STREET
EACK, SCOTT	0137	105	9			09249 01843	2	51 HWY 36
EAGLE HOSE CO. 4	0036	23	2				15F	95 BROADWAY
EARLY, JACK & ANTOINETTE	0079	59	5			09056 05273	2	12 WARREN
EASTHILL PARTNERS INC	0158	130	13			05334 00052	15F	110 THIRD
ECKERT, BARBARA	0062	47	12			04563 00150	2	40 WALLING TERR
EDGERTON, GREGORY & SARA	0085	63	7			09502 02204	2	135 BROAD

TAXING DISTRICT NO. 24 KEYPORT BOROUGH

COUNTY NO. 13 MONMOUTH

NAME OF OWNER ADDITIONAL OWNERS	PAGE NO.	BLOCK NO.	LOT NO.	LOT QUALIF.	ACCOUNT NO.	DEED BOOK	DEED PAGE	CLASS	PROPERTY LOCATION
EHLBECK, EVE R EARLY-	0056	40	17			08384	07530	2	68 MAIN
EISENBEIS, RICHARD	0166	134	42.02			09202	05857	2	71 FULTON ST
EISENSTEIN, DEBORAH & STRAUS, FRED	0080	59	16			09655	05216	2	127 MAIN
EKATERINA KALYAPINA&ILYA GAGIN,TRUS	0003	1.01	45.01	C0001		09712	07373	2	187 CHINGARORA
ELKOVICS, PAIGE M	0059	44	4.01			09750	03944	2	138 MAIN ST
ELLER, CHRISTIANO DEPAIVA	0119	98	19.05	C0001		09734	08518	2	12 COLUCO PLACE
ELLIS, JEFFREY, SUSAN	0171	136	16			04549	00820	2	38 WALNUT
ELLIS, ROSEANNA	0111	94	30	C0012		09611	01043	2	135 FIRST ST UNIT 2B
ELSAVAD, SHAWKY	0132	103	23			09285	00399	2	249 ATLANTIC
ELY, RICHARD BRUCE JR & SHERI ANN	0161	130	39			08751	03578	2	203 SEVENTH STREET
EMERY, ANNA M %MARY M HOLTZ	0144	119	5					2	108 MANCHESTER
EMMONS, DAVID R. & JANICE H.	0067	49	26					2	71 ST. GEORGE
ENG, EUGENE	0099	82	2			09474	01667	2	61 OSBORN
ENG, GIM F & LAURIE MIU QUEN	0039	25	8.01			04836	00246	2	98 LUPPATATONG
ENG, GIM FOO & LAURIE M Q	0095	79	4			3909	29	4A	40 E FRONT
ENG, GIM FOO & LAURIE MIE QUEN	0099	82	5					2	76 CHURCH & THIRD STS
ENGELHARDT, MARGARET	0155	128	4.011	C0014		09462	05027	2	14 WAVERLY STREET
ENGLEHARDT, DIETER & MARGARET	0006	6	2			09646	09288	2	19 ORCHARD
ENGLISH, LISA M & QUINN	0099	82	12			09420	01020	2	108 CHURCH
ENGLISH, MACKENZIE K	0146	121	11			09707	09663	2	47 GREEN GROVE
ENGLISH, PETER & RENATE	0148	124	11			09669	05893	2	118 SECOND
EPA ENTERPRISES, LLC	0071	51	19			08832	00109	2	313 BEERS STREET
EPPLER, CHARLES	0118	98	9			09538	04767	2	90 WARREN
EQUITY TRUST CO, CUSTODIAN	0107	93	6	C0003		09314	09476	2	100-3 FIRST ST
ERAZO-KASE, MICHAEL J & SILVIA L	0166	134	41.01			08302	01706	2	77 FULTON ST.
ERNO, CAROLE	0159	130	13	C0009		08508	08441	2	18 HAVEN WAY
ESCUERO, MARIO GUZMAN & MORALES, A	0126	103	1.07			09382	08417	2	36 VAN DORN ST
ESPOSITO, GRACE & WELLENKAMP, NANCY	0065	49	1.01			08675	07003	2	50 PERSHING PLACE
ESTRADA, MADELINE & CAMERA, JONNY POM	0141	110	13.02			09044	08699	2	3 RARITAN AVE
ESTRELLA, CESAR & VERA	0086	63	16			08965	07876	2	58 DIVISION
ETHERIDGE, EDWARD C & ROSITANO, JEN	0081	60	17			09326	04683	2	11 WARREN
ETTER, JASON JAMES & CHRISTINE	0176	138	11	C0002		09709	02189	2	333 FIRST STREET, UNIT 2
EVANOWSKI, MARY F	0063	48	1			09058	08410	2	24 WALLING TERR
EVANS, CALLI MEGHAN & CONNOR JOHN	0018	15	10			09709	02315	2	47 PROVOST AVE
EVANS, FRANK & KILLEEN, KASEY	0053	39	21			09534	09462	2	27 BEERS ST
EVERHARD, ANGELINA	0135	103	54			08952	01521	2	40 MONROE
EWASKA, THOMAS J	0129	103	22	C0038		08742	03310	2	231 ATLANTIC ST UNIT 38
EYNISFELD, LEV & NATASHA	0110	94	30	C0008		09375	05354	2	135 FIRST ST UNIT 1H
FABIANO, DENISE	0055	39	48			09447	02087	2	3 KEARNEY
FAGAN, MICHELLE	0037	23	14.01			08696	04220	2	25 WEST SECOND STREET
FAHEY, CAREN	0029	22	19	C0004		09672	01682	2	4 RARITAN COVE
FAHEY, JOHN	0102	85	10.01			09677	07039	2	285 CHURCH
FAHEY, JOHN M & CAREN S	0110	94	26			08116	06246	2	121 FIRST ST
FAHEY, MADELEINE B	0051	37	8			09401	04126	2	109 BEERS
FALCO, JOHN J JR	0008	8	4			04459	00167	1	HWY 35
FALCO, JOHN J JR	0008	8	4	B01		04459	00167	4A	HWY 35
FAMA, DANIEL & MARIE	0018	15	18			09755	05003	2	138 WASHINGTON
FARKAS, KENNETH & MICHELE PATRICK	0062	47	8			4114	60	2	203 BEERS
FARPARAN, MATTHEW C & LISA A	0009	8	26			09631	06220	2	288 WASHINGTON STREET
FARPARAN, MATTHEW C. & LISA ANN H&W	0154	127	19			05626	00130	2	33 MYRTLE
FAUST, JAMES W III	0130	103	22	C0046		09391	07443	2	231 ATLANTIC ST UNIT 46
FEBO, EDWARD & VIRGINIA	0124	101	10					2	66 GREEN GROVE
FEDAK, DAVID	0128	103	22	C0017		09632	00868	2	231 ATLANTIC ST UNIT 17
FEEHAN, FRANCIS J. JR.	0091	73	6			05765	00023	2	249 DIVISION
FEKETE, DONALD E & JANE	0060	45	8.01			09161	01367	2	180 MAIN
FELDMAN, MATTHEW & GEORGIANA FELDMAN	0033	22	40			05336	00544	2	115 MAPLE PL
FELLER, ROBERT S & AUDREY	0033	22	54			08480	03941	2	115 LUPPATATONG
FEMENELLA, ARTHUR & NANCY	0096	80	1.07			09046	04576	2	10 FIRST STREET
FEMIA, THOMAS R & DOMINIQUE L	0104	90	1			09359	08044	2	123 CHURCH ST
FENCE, BRIAN & MCLEAN, CHRISTOPHER	0144	119	13			09174	07694	2	75 GREEN GROVE AVE.
FENN, ANNIE B	0092	74	3			4209	500	2	186 OSBORN
FERGUSON, MARIA	0009	8	23			08572	00655	2	280 WASHINGTON
FERM, MICHAEL	0146	122	2.02			09492	06683	2	22 MANCHESTER
FERM, MICHAEL & DERISE, JORDAN	0158	130	12			09567	05379	2	39 FIFTH ST
FERNANDES, KEVIN	0112	94	39			09683	07899	2	171 E. FIRST
FERNANDEZ, GWEN M & GRAHAM-AMADO, N	0074	55	12			09719	07080	2	314 BROAD
FERNANDEZ, LINDA & LEGOTTE, LEONARD, J	0108	93	6	C0012		09290	02209	2	100-12 FIRST ST
FERRANTE, ANTHONY W & PATRICIA L	0137	105	3			09408	07566	2	35 MONROE

TAXING DISTRICT NO. 24 KEYPORT BOROUGH

COUNTY NO. 13 MONMOUTH

NAME OF OWNER ADDITIONAL OWNERS	PAGE NO.	BLOCK NO.	LOT NO.	LOT QUALIF.	ACCOUNT NO.	DEED BOOK	DEED PAGE	CLASS	PROPERTY LOCATION
FERRANTE, TIMOTHY & JACQUELINE	0099	82	7			08595	08735	2	90 CHURCH
FERRARA, EFEMIO	0174	137	7			08945	06708	2	42 PINE
FERRARI, NICKIANN	0113	95	6			09639	06564	2	128 FIRST ST
FETTA, STACIE	0152	125	34			09367	07275	2	79 SECOND
FICKES, TYLER & SCHELL, KATHERINE	0150	125	4			09245	09842	2	170 FIRST
FIFTH GEN VENTURES, LLC	0172	136	25			09518	05545	2	26 OAK
FIFTY EIGHT ROUTE 35 LLC	0014	9	65			09084	03039	4A	58 HWY. 35
FIGARO, NICHOLAS IV	0001	1	11			09165	06190	2	17 LUPPATATONG
FIGUEROA, KIM	0080	59	18			09662	06364	2	115 MAIN
FIGUEROA, RUBEN	0050	36	7			09651	07646	2	101 PERRY ST
FINNEGAN, LISA	0060	45	6			09271	03949	2	172 MAIN
FINNEN, RYAN	0038	24	9			09130	09489	2	35 CHINGARORA
FINNEY, ERIN M & ESPOSITO, BRIAN H	0052	38	7.02			09312	05906	2	81 WALLING TERR
FINNEY, JAMES PATRICK JR	0035	22.02	7			09090	02265	2	7 GULL WAY
FINNEY, JAMES PATRICK JR	0124	100	26			09674	08177	2	17 & 19 VAN DORN ST
FINNEY, MARYANN	0040	26	5.01			09052	00862	2	56 CHINGARORA AVENUE
FIRST BAPTIST CHURCH	0080	59	19					15D	113 MAIN ST
FIRST BAPTIST CHURCH	0083	61	30					15D	45 MAIN ST
FIRST ST KEYPORT, LLC	0175	138	7			09178	01725	2	319 FIRST
FISCHBACH, KAREN	0062	47	17			08607	05390	2	38 WALLING TERR
FISCHER, TOM & MARGARET J. TRUSTEES	0074	55	7			05651	00302	2	294 BROAD
FISCHLER, FRANCIS E & MARILOU	0117	97	19			05088	00506	2	83 THIRD
FISCHLER, FRANCIS E, MARILOU&WILLIA	0115	97	3			09578	01935	2	69-71 ATLANTIC
FISHER, CHERYL A & PAUL JR	0157	129	7			09349	04117	2	166 SECOND
FISHER, DARREN	0060	45	10.01			09389	06618	2	1 WALLING TERR
FISHER, GARY	0087	65	1			05292	00877	2	116 DIVISION
FISHER, JOSEPH D	0170	135	32			05370	00481	2	181 SECOND
FISLER, JILL	0020	17	1			08621	02144	2	20 W. SECOND
FITTIPALDI, JOS J & JOSEPHINE C	0069	50.01	21			08559	02640	2	310 MAIN STREET
FITZGERALD, KEVIN & PAMELA H&W	0057	41	6.03			05489	00323	2	59 KEARNEY ST
FITZGERALD, PATRICK & TARA S	0124	101	6			09693	00762	2	2 MAPLE PL
FLAGG, RYAN	0170	136	2.01			08924	08225	2	13 PINE ST
FLEMING, BERNARD THOMAS & RITA RAE	0137	105	2			4203	37	2	33 MONROE
FLORA, SAMANTHA J	0129	103	22		C0030	09440	02143	2	231 ATLANTIC ST UNIT 30
FLORENCE PROPERTIES MONROE, LLC	0135	103	52			09502	05366	2	36 MONROE
FLORENTO, ANDREW	0159	130	13		C0007	09057	06359	2	16 HAVEN WAY
FLORES, JOSE	0022	17	18			05695	00315	2	148 BROADWAY
FLYNN, DENISE	0039	25	9			08293	04909	2	57 CHINGARORA
FLYNN, DENNIS J & PATRICIA C	0139	107	19			04358	00970	2	254 VAN DORN
FONTANAZZA, DARLENE & ADINOLFI, DAWN	0115	96	13			09437	02163	2	92 THIRD
FONTANELLA, JAMES A & IPPOLITO, JUDY	0163	134	1			09746	04264	2	41 FULTON ST
FONTE, MICHAEL	0054	39	37			09710	02223	4A	54 W. FRONT
FORSYTH, JUDITH	0123	100	15			08990	06706	2	8 OCTAVIA
FORTY FIVE WEST FRONT STREET REALTY	0026	21.01	35			09074	06673	1	45 WEST FRONT
FOTOPOULOS, DENNIS F.	0052	38	5			05671	00425	2	77 BEERS ST
FOULKS, KARRIE E	0036	22.03	20			09570	00106	2	20 GULL WAY
FOX, DANIEL	0098	81	17			09712	08555	2	40 CHURCH STREET
FOX, JOSHUA S	0120	98	28			09462	06425	2	17 MAPLE PLACE
FRANCHI, JAMES R & EVE	0037	23	5.01			09473	02315	2	10 CHINGARORA
FRANCIS, NIKKI & RYAN	0094	78	9.05			08481	00838	2	65 DIVISION STREET
FRANKLIN, KAREN	0008	8	17			09262	00539	2	13 MAY
FREAD, GARY & KATHERINE M	0051	37	9			05176	00264	2	111 BEERS
FREDERICKS, KENNETH C & RACHAEL P	0089	67	10			08744	06756	2	279 BROAD
FREIRICH, JEFFREY & BETH ELLEN	0068	50	33			04357	00350	2	63 ST. PETER
FRONDUTO, MICHAEL & DANIELLE	0036	23	3			09648	09333	2	2 CHINGARORA
FULOP, NICHOLAS E & HAFNER, MARK K	0178	141	2			09441	00855	2	35 WALNUT
FURKEY, KRISTI	0103	85	10.03			09700	05402	2	170 CHURCH
FURUSAWA, RYUICHI & DIANNE M	0153	126	13			09495	03814	2	26 PROSPECT STREET
FUTURE LAND INVESTMENTS, INC.	0135	103	60			05838	00636	2	63 MONROE STREET
GAFFNEY, TIMOTHY	0158	130	6			04452	00288	2	12 MANCHESTER
GAFFNEY, TIMOTHY	0158	130	7			04452	00288	2	13 MANCHESTER
GAISO, ANTHONY	0039	25	9.01			09012	09412	2	94 LUPPATATONG AVE
GALE, BRANDON	0156	128	8			09317	08047	2	252 FIRST
GALLAGHER, DIANE	0163	131	10			05456	00528	2	26 EIGHTH
GALLI, JESSE & CLAUSI, CATHERINE	0134	103	49			08477	01727	2	30 MONROE
GALLO, ANTHONY III & ROBIN L	0106	92	6			08216	07433	2	50 ATLANTIC
GALLO, JAMES	0071	51	18.01			08776	01404	2	315 BEERS ST
GALLO, JAMES	0166	134	29			09594	07343	1	FULTON STREET

TAXING DISTRICT NO. 24 KEYPORT BOROUGH

COUNTY NO. 13 MONMOUTH

NAME OF OWNER ADDITIONAL OWNERS	PAGE NO.	BLOCK NO.	LOT NO.	LOT QUALIF.	ACCOUNT NO.	DEED BOOK	DEED PAGE	CLASS	PROPERTY LOCATION
GALLO, JAMES	0166	134	30			09571	08554	2	55A FULTON STREET
GALLO, JAMES T	0068	50	30			09070	01382	2	35 ST. PETER
GALLO, THOMAS	0070	51	8			09267	03160	2	50 ST. PETER
GALLO, THOMAS D JR & JAMES	0166	134	31			09732	05717	2	55 FULTON
GALLOPO, GARY & DEBORAH	0159	130	13	C0012		09586	09406	2	139-7 THIRD ST
GALLOPO, GARY L & DEBORAH J	0041	27	12			4056	632	2	126 CHINGARORA AVE
GALLOPO, GARY L & DEBORAH J	0043	30	3.01			08128	02586	2	140 CHINGARORA
GALLOPO, JOSEPH & STEPHANIE	0043	28	20			09210	08877	2	106 LUPPATATONG
GALLOWAY, CHESTER W & MARTHA JEAN	0140	107	21					2	258 VAN DORN
GALLOZA, JESUS D	0009	8	29			09545	05741	2	294 WASHINGTON ST
GALVAN, JEANINE	0153	127	2			08785	05824	2	6 CEDAR
GANDHI, PINAL C	0042	28	8			09023	03773	2	121 CHINGARORA
GANGINO, MICHAEL & DALLARA, NICOLE	0166	134	35.01			09167	09805	2	59 FULTON ST
GAO, SUSY	0151	125	22			09680	05796	2	125-127 SECOND
GARAVAGLIA, CHRISTIAN	0153	126	9			08541	07965	2	193 FIRST
GARCIA, ALBERTO H	0125	103	1.06			09039	06091	2	34 VAN DORN ST
GARCIA, BEKER & MIREYA	0169	135	12			05723	00286	2	324 FIRST
GARCIA, EDUARDO & DONNA	0076	55	38.02			08052	06682	2	207 MAIN ST
GARCIA, EDUARDO KEITH & KELLY	0154	127	9			09565	00073	2	32 CEDAR
GARCIA, FANGIO	0175	138	5			09331	00826	2	309 FIRST
GARCIA, RAQUEL	0146	122	3.01			09572	00200	2	24 MANCHESTER
GARDNER, THOMAS & REBECCA	0170	136	1			09755	02566	2	41 CEDAR
GARDNER, THOMAS & REBECCA	0170	136	2			09755	02566	2	11 PINE ST
GARLAND, WESLEY	0129	103	22	C0037		08558	06154	2	231 ATLANTIC ST UNIT 37
GARRANDER, VALERIE A.	0128	103	22	C0019		08039	02786	2	231 ATLANTIC ST UNIT 19
GARTNER, DAVID & HOLLY	0152	125	31			09214	02501	2	95 SECOND
GARZONE, ANTHONY JR & TARA L	0049	34	14			09233	09730	2	106 PERRY ST
GATEWAY LANDINGS LLC	0127	103	22	C0008		09130	04204	2	231 ATLANTIC ST UNIT 8
GATOR BAIT, LLC	0130	103	22	C0045		09391	02057	2	231 ATLANTIC ST UNIT 45
GATSON, CATHRYN	0130	103	22	C0057		05724	00829	2	231 ATLANTIC ST UNIT 57
GATSON, MELVIN R. & CLARA J.	0091	73	7					2	251 DIVISION
GATTSEK, EDWARD & LAMOLINO, JO ANN	0147	124	3			09494	02655	2	78 SECOND
GELBURD, BRIAN	0023	20	8			08269	09887	2	16 WASHINGTON
GELLER, JANE	0099	82	11			09235	05925	2	104 CHURCH
GELLER, NAFTALI & SIGALIT	0057	41	4			04761	00480	4C	92 MAIN
GELTZEILER, BENJAMIN & GODDARD, DAN	0067	50	5			09011	01458	2	25 ST. GEORGE
GEMAA, LLC	0119	98	19.04	C0001		09397	00810	2	11 COLUCCO PLACE
GENTALONI, LLC	0055	39	39			09559	05829	4A	10 MAIN
GENTILE, ALEXANDER C	0130	103	22	C0056		09524	01030	2	231 ATLANTIC ST UNIT 56
GEORGE, LINDSAY & COLLINS, CHARLES, J	0172	136	21			09272	01262	2	42 OAK
GERARD, MARTIN R.	0023	19	4			05578	00343	2	30 BROADWAY
GERMAINE, CHRISTINE M & MARILYN J	0110	94	30	C0005		05061	00899	2	135 FIRST ST UNIT 1E
GERMEK, MATHEW R & RENEE E	0020	17	5			05393	00054	2	67 WASHINGTON
GERVASIO, JOSEPH	0135	103	55			09600	01523	2	56 MONROE
GETTER, TYLER JOHN	0163	131	8			09653	01694	2	33 EIGHTH
GETTO, FRED & CYNDIA	0092	73	8			08529	00864	2	190 OSBORN
GHIMIRAY, CHRISTOPHER S & DIANA	0108	93	6	C0011		09540	07553	2	100-11 FIRST ST
GIANNPOULOS, LLIAS & EKATERINI	0049	34	16			09208	09199	2	100 PERRY ST
GIBLIN, RYAN B	0115	97	4			09262	00314	2	73 ATLANTIC
GIBNEY, LOUIS & ROSEMARY	0017	14	19			05998	00313	2	178 WASHINGTON
GILDERSLEEVE, CHARLES R & LISA M	0029	22	19	C0001		09662	08088	2	1 RARITAN COVE
GILKISON, SHAWN T	0176	138	11	C0007		09695	00357	2	333 FIRST STREET, UNIT 7
GILLER, MARINA, TRUSTEE	0160	130	22			09331	09936	2	58 FULTON
GILMORE, WILLIAM	0035	22.02	8			08835	00251	2	8 GULL WAY
GL TRINITY HOLDINGS, LLC	0053	39	18			09367	00554	2	14-16 KEARNEY
GLENSOR, JASON	0151	125	25			09673	07499	2	117 SECOND
GLICK, PAUL	0154	127	14			09316	07312	2	23 MYRTLE
GNSR2 INVESTMENTS LLC	0085	62	17			09313	05802	4A	17 E THIRD ST
GOLAN, SAMUEL & DINA	0111	94	30	C0022		09026	07628	2	135 FIRST ST UNIT 3B
GOLD, JAYME	0080	60	4			09656	07896	2	15 WEST THIRD ST.
GOLDSTEIN, JOEL L	0047	33	36			09061	02946	2	140 MAPLE PL
GOMEZ, MARTIN H.	0083	61	28			05724	00973	2	33 MAIN
GONCHARUK, DENIS	0042	28	13			09584	02730	2	128 LUPPATATONG AVE
GONZALEZ, JORGE	0173	136	37.01			08526	01008	2	261 FIRST ST
GONZALEZ, JOVINO & MARGARITA	0098	81	14			4085	183	2	52 CHURCH ST
GONZALEZ, ROBERT S & EILEEN F	0167	134	45.02			04767	00732	2	91 FULTON ST
GONZALEZ, ROSA M	0122	100	1					2	20 MAPLE PL
GONZALEZ, SIXTO & PAULA	0167	134	45.09			04816	00441	2	111 FULTON ST

TAXING DISTRICT NO. 24 KEYPORT BOROUGH

COUNTY NO. 13 MONMOUTH

NAME OF OWNER ADDITIONAL OWNERS	PAGE NO.	BLOCK NO.	LOT NO.	LOT QUALIF.	ACCOUNT NO.	DEED BOOK	DEED PAGE	CLASS	PROPERTY LOCATION
GONZALEZ, PEDRO	0126	103	17			08238	07711	2	26 BROOK
GOODHUE, CAROL A	0096	80	1.10			09309	08848	2	16 FIRST STREET
GOODMAN FAMILY PARTNERSHIP	0082	61	13			09017	08674	4A	12-14 W FRONT
GOODMAN FAMILY PTNRSH	0083	61	14		ST.	08915	08439	4A	16-18 W FRONT STREET
GOODMAN, ALAN W & O'SHAUGHNESSY, MARY	0061	46	15			09340	02373	2	175 BEERS ST.
GORDON, CHARLES D.	0069	50.01	23			08528	09138	2	314 MAIN
GORDON, CHARLES DANIEL & JOHANNA	0153	127	5			09549	04916	2	14 CEDAR ST
GOTTAS, WILLIAM & SIELI, RENEE	0099	82	6			09619	06952	2	65 OSBORN
GOTTESMAN, STEVEN	0114	95	18			09078	09198	2	21 ATLANTIC ST
GRABAU, ALFRED G & CATHERINE J	0120	98	30			08506	06624	2	48 GREEN GROVE AVE
GRABOWSKI, ALAN	0090	69	1.01			09166	06795	2	314 DIVISION ST
GRABOWSKI, FRANK III, & CHRISTINE B	0064	48	3			05854	00430	2	16 WALLING TERR
GRABOWSKI, FRANK JR	0105	91	7			09513	08637	2	92 ATLANTIC
GRABOWSKI, THOMAS & RUTH ANNE	0074	55	14			08222	01154	2	318 BROAD STREET
GRABOWSKI, THOMAS & CAROLE L, TRUSTEES	0175	137	15			09685	03505	2	48 WALNUT
GRACE GRAUPE-PILLARD & STEVEN PILLARD	0082	61	8			05392	00945	4A	70 BROAD STREET
GRAFF, LIZA A	0168	134	45.71			08385	07003	2	107A FULTON ST
GRAHAM, ELIZABETH	0047	33	42			08015	07963	2	218 MAPLE PL
GRAHAM, ELMER J JR	0070	51	10.01			09282	07921	2	22 ST. PETER
GRAHAM, KEVIN & CATHERINE	0154	127	15			4059	674	2	25 MYRTLE
GRAHAM, MICHAEL & LAURIE	0040	27	1			08681	08148	2	197 BROADWAY
GRANDON, DIANE	0077	56	2			09591	05377	4A	242 BROAD
GRASSO, LAURA J.	0023	19	2			08420	07431	2	17 NORTH WEST FIRST ST
GRAY, PATRICK & MARY ANN	0016	13	21			08243	07168	2	196 BROADWAY & PROVOST
GRAZANO, STACEY	0040	27	3			09739	09479	2	203 BROADWAY
GREAU, WILLIAM & KORAB, CAITLIN	0112	94	40			09311	08735	2	179 FIRST ST
GREEN GROVE ASSOCIATES	0143	117	1			09269	04226	4C	99 GREEN GROVE AVE.
GREEN GROVE CEMETERY/MEMORIAL PROP.	0136	103	68					15E	99 GREEN GROVE AVE.
GREEN, WILLIAM A & BARBARA	0104	89	3					2	149 CHURCH
GREENBERG, DARREN & CALVANICO, CHRIS	0013	9	57			08747	04530	2	144 THERESE
GREER, SALLY PATRICIA	0112	94	32.03			08764	05804	2	65 EAST FRONT
GREGORY, MICHAEL R & GERALDINE	0130	103	22		C0049	08515	04036	2	231 ATLANTIC ST UNIT 49
GREIFENSTEIN, ELLEN	0073	54	13			09092	00067	2	10 JACKSON
GRESH, RYAN	0087	64	11			09752	04848	2	104 DIVISION
GRIEVE, GREG DOUGLAS, ETAL	0074	55	8			09259	08871	2	300 BROAD
GRIFFIN, SANFORD J	0023	20	4.01			09439	06509	2	16 BROADWAY
GRIMALDI, PHILIP J & DENISE I	0117	98	4			4051	701	2	125 ATLANTIC STREET
GROSS, STEPHEN K & SANDRA J.	0117	98	7			05999	00210	2	103 ATLANTIC
GUERRIERO, VINCENT & BARBIE R	0130	103	22		C0050	09391	07271	2	231 ATLANTIC ST UNIT 50
GUIDA, VINCENT G & VALERIE N	0106	92	8			08487	04347	2	71 CHURCH
GUIRGUIS, ATEF & MINA, SOUHIAR	0009	8	27			09512	08539	2	290 WASHINGTON STREET
GUNAYDIN, IPEK	0063	47	32			09474	08338	2	37 PERSHING PL
GUZMAN-ARELLANES, DAVID	0070	51	9			09583	04141	2	70 ST. PETER
GUZMAN-ARELLANES, DAVID	0134	103	41			09262	09309	2	72 JACKSON
GUZMAN, KALEENA	0015	13	2			09462	01405	2	10 PROVOST
GUZMAN, NORMA	0056	40	6			08401	00282	2	21 KEARNEY ST
GWYNN, JESSICA P	0072	51	27.02			09534	08585	2	338 MAIN ST.
GYURINDAK, ELIZABETH MARIE	0131	103	22		C0067	09405	01261	2	231 ATLANTIC ST UNIT 67
GYURINDAK, GYULA & JULIETTE	0128	103	22		C0029	09673	01447	2	231 ATLANTIC ST UNIT 29
HAAS, ANDREW	0087	65	7			04940	00905	2	181 BROAD
HADID, SHLOMO & SARIT	0046	33	31			04992	00654	2	24 PERRY ST
HAENER, MARK & JACQUELINE	0170	135	34			08620	00504	2	175 SECOND STREET
HAGGERTY, EILEEN	0065	48	16			09610	04046	2	195 KEARNEY ST
HAHN, AMANDA	0158	130	13		C0003	09304	04558	2	12 HAVEN WAY
HAINES, NICHOLAS	0030	22	19		C0017	09719	04900	2	17 RARITAN COVE
HALAS, DENNIS A & SHERRY L	0084	62	4			09625	03894	4A	16 E. FRONT ST.
HALAS, ROBERT & HENDERSHOT, AMY	0160	130	24			09525	09036	2	62 FULTON
HALL, JOHN & VARGAS, ANTOINETTE	0141	110	13			09150	09140	2	426 MAIN
HALL, SHANE	0177	138	22			09359	03820	2	33 OAK
HALLMARK, RALPH J & DORIS A	0050	37	1			4235	28	2	82 WALLING TERR
HALVORSEN, ROY	0138	106	7			09143	03254	2	249 VAN DORN
HAMMOND, RAYMOND JR & PATRICIA	0146	121	9					2	51 GREEN GROVE
HANCOCK, CHARLES & DORIS BRITTAR	0174	137	5			08756	00560	2	20 PINE
HANDLER, MICHAEL & DAWN	0018	15	11			09306	02177	2	170 WASHINGTON
HANDS, JAMES & CAREY	0094	78	9.03			08415	03290	2	69 DIVISION STREET
HANNAH, JARED & MCGUCKIN, JACQUELINE	0125	103	1.05			09720	09319	2	11-5 HURLEY ST
HAR-BEAU ENTERPRISES, LLC	0167	134	45			09474	09249	2	87 FULTON ST
HAR-BEAU ENTERPRISES, LLC	0167	134	45.01			09474	09249	2	89 FULTON ST

TAXING DISTRICT NO. 24 KEYPORT BOROUGH

COUNTY NO. 13 MONMOUTH

NAME OF OWNER ADDITIONAL OWNERS	PAGE NO.	BLOCK NO.	LOT NO.	LOT QUALIF.	ACCOUNT NO.	DEED BOOK PAGE	CLASS	PROPERTY LOCATION
HARBISON, ELIZABETH	0175	138	4				2	305 FIRST
HART, MARY MARGARET & KATHLEEN M	0042	28	3			09120 01596	2	111 CHINGARORA AVE
HARVEY, HERBERT	0014	9	70			00000 00000	15F	HWY 35
HASSMILLER, BARBARA C	0116	97	15			4073 358	2	12 GREEN GROVE
HAUCK, KAREN A	0036	22.06	2			08287 02824	2	3 OYSTER CREEK
HAUGHEY, MICHAEL	0062	47	20			09643 07884	2	32 WALLING TERR
HAUSMANN, JOHN & AIMEE	0061	46	11			08227 08290	2	31 WALLING TERR
HAWLEY, EDWARD RICHARD	0035	22.03	16			09469 07597	2	16 GULL WAY
HAWLEY, EDWARD T & MERCEDES	0066	49	21			4270 405	2	11 ST. GEORGE
HAYES, DONNA	0011	9	21			09755 00431	2	98 WASHINGTON
HAYES, EDWARD F JR, ETAL, TRUSTEES	0033	22	43			09487 07990	2	125 MAPLE PL
HAYES, FRANCES M	0109	94	10		C0004	04976 00178	2	55-5 FIRST ST
HEATLEY, DONALD & PAMELA	0060	46	8			09434 09321	2	72 MAPLE PL
HECK, JOSHUA E & RICHARDS, VICTORIA	0169	135	10.01			09703 07971	2	310 FIRST STREET
HEDDEN, JAMES	0139	107	9.01			08789 08330	2	270 VAN DORN STREET
HEEKE, KATHRYN	0122	100	4			09455 09155	2	12 MAPLE
HEENAN, DAVID	0012	9	42			08679 02430	2	10 THERESE
HEFFRON, RICHARD & GWENDOLYN B	0067	50	10			08391 09831	2	50 ST GEORGE
HEGARTY, CHRISTOPHER M & JESSICA A	0049	36	1.01			09181 05155	2	93-95 PERRY ST
HEILESEN, PAUL & ERIN	0099	82	8			09498 02753	2	96-98 CHURCH
HEILESEN, TOM D & JOANNE	0118	98	8			04973 00304	2	101 ATLANTIC
HELD, BAMBI & MARES, TERENCE G.	0115	97	1			05589 00765	2	53 ATLANTIC
HELT, DOLORES	0021	17	8			08997 03129	2	104 BROADWAY
HENDRICK, EILEEN	0111	94	30		C0017	08033 02187	2	135 FIRST ST UNIT 2G
HENDRICKS, ELIZABETH M	0154	127	16			09141 03371	2	27 MYRTLE
HENDRICKS, KEICHELLE	0150	125	2			08283 03999	2	154 FIRST
HENDRICKSON FAMILY TRUST	0034	22	64			09689 07151	2	23 LUPPATATONG
HENDRICKSON, CINDY	0038	24	6.02			09613 07135	2	10 LUPPATCONG AVE
HENDRICKSON, RICHARD G & CINDY L	0029	22	11			04896 00974	2	77 W FIRST
HENN, GEORGE D & NICOLE	0053	39	22			08783 02605	2	8 KEARNEY
HENNEBERGER, JAMES A.	0070	51	13			08622 07266	2	324 MAIN
HENNESSEY, CATHERINE & EDWARD	0158	130	13		C0001	09305 04147	2	10 HAVEN WAY
HENNESSY, CLAIRE E	0115	96	10			09549 00977	2	66 SECOND
HENNESSY, THOMAS & HOPE	0056	40	4			09750 05575	2	37 KEARNEY
HENNING, PETER & JENNIFER	0057	41	5			05326 00121	2	102 MAIN
HENRY, AMANTHEA	0124	100	25			08230 05600	2	9 OCTAVIA PL
HENRY, BRIAN	0124	101	7			05776 00095	2	60 GREEN GROVE
HERI-TAYLOR, RENEE B	0174	137	1			09133 02003	2	42 CEDAR STREET
HERMAN, ROBERT J, ETAL, TRUSTEES	0172	136	23			09583 01815	2	38 OAK
HERNANDEZ, JOCELYN & SALINAS, DIEGO A F	0142	110	20			09361 04398	2	466 MAIN STREET
HERNANDEZ, SOCRATES & SORIANO, MAGALI	0047	33	32			09173 06167	2	8 PERRY
HERRERA, LUIS G & GLORIA E	0041	27	10			09614 05115	2	219 BROADWAY
HEUGLE, JAMES JR & SCHECHTEL, JACQUEL	0119	98	19.05		C0002	09737 07661	2	14 COLUCCO PLACE
HEYER, ERIC	0127	103	22		C0012	09538 09323	2	231 ATLANTIC ST UNIT 12
HEYER, MARGARET	0011	9	34				2	9 THERESE
HICKEY, JACQUELIN A.	0098	81	8			08343 07235	2	37 OSBORN
HICKEY, JAIME & TILL, OLIVER	0080	59	14			09301 06439	2	21 ELIZABETH
HICKS, SCOTT J & JACQUELINE M	0122	100	3			05381 00360	2	14 E. MAPLE
HIEW, KIM F	0084	62	14			09582 02923	4A	83 BROAD
HIEW, KIM F	0107	93	5			09582 02968	2	90 FIRST
HIGGINS, BRIAN & VICTORIA	0021	17	15			09618 03571	2	125 WASHINGTON ST
HILA, JOHN & KATHLEEN	0053	39	15			08663 08524	2	30 KEARNEY
HILL, ALBERT LEWIS & FLORENCE B	0111	94	30		C0018	09218 07130	2	135 FIRST ST UNIT 2H
HILL, ERZA	0163	131	12.01			08577 00787	2	86 MANCHESTER AVE
HILLIARD, BRENDAN & DEFREEST, LAUREN	0117	98	2			09309 08675	2	143 ATLANTIC ST
HILLIARD, BRETT	0100	83	3			09481 04986	2	109 OSBORN
HOFFER, ARTHUR L. & EVELYN C.	0105	91	10				2	97 CHURCH
HOFFMAN, JEANNETTE	0002	1.01	26			09481 04950	4A	99 HWY 35 & LUPPATATONG
HOGREFE, CHRISTOPHER & ERINN	0165	134	24			05741 00207	2	15 E THIRD ST
HOLLIDAY, CAROLYN S & LAURIE J.	0092	74	1			08323 07275	2	205 DIVISION
HOLLIDAY, SUSAN	0157	129	12			08569 08326	2	40 FULTON
HOLT, JOSEPH & SICILIANO, DONNA M	0051	37	7			09733 03055	2	107 BEERS
HOLTSLANDER, BRIAN E.	0051	37	4			05826 00219	2	172 BEERS ST
HOLTZ, ROBERT W & MARY	0144	119	6				2	110 MANCHESTER
HONTOS, VASSILIOS, A.	0041	27	8			09134 04709	2	213 BROADWAY
HOOK, JUDITH MARGARET	0167	134	45.05			05802 00304	2	101 FULTON ST
HOPE, ANGEL FAITH	0062	47	19.01			09586 08448	2	184 KEARNEY
HORNEDO, MONICA & EDWIN	0017	15	4			09604 01101	2	103 THERESE

TAXING DISTRICT NO. 24 KEYPORT BOROUGH

COUNTY NO. 13 MONMOUTH

NAME OF OWNER ADDITIONAL OWNERS	PAGE NO.	BLOCK NO.	LOT NO.	LOT QUALIF.	ACCOUNT NO.	DEED BOOK PAGE	CLASS	PROPERTY LOCATION
HORVATH, CAROL	0134	103	47			08964 06186	2	317 ATLANTIC
HORVATH, MARK A & ROBICHAUD, DONNA	0042	28	1			09336 04535	2	95 CHINGARORA
HOUSEKNECHT FAMILY, LP	0001	1	1			09412 01831	4B	LLOYD RD. & CLARK
HOUSEKNECHT FAMILY, LP	0001	1	2			09412 01831	4B	275 CLARK STREET
HOWARD, ELIZABETH M	0147	123	5.01			08104 08805	2	103 THIRD
HOWE, KENNETH	0042	28	11			08753 07769	2	127 CHINGARORA
HOWLEY, JAMES J	0099	82	13			4304 391	2	112 CHURCH
HUBER, JOHN JOSEPH & JODIE MARIE	0110	94	30	C0007		09301 06196	2	135 FIRST ST UNIT 1G
HUBLER, ERICA & SHAWN	0105	91	8			09557 07128	2	65 WARREN
HUBNER, WILLIAM JOSEPH & EFFIE	0166	134	38			04346 00496	1	65 FULTON
HUDSON POINTE AT KEYPORT, LLC	0145	120	8.01			09453 01586	2	72 MANCHESTER AVENUE
HUDSON POINTE AT KEYPORT, LLC	0145	120	9.01			09453 01586	2	74 MANCHESTER AVENUE
HUDSON POINTE AT KEYPORT, LLC	0161	130	42.01			09453 01586	1	MANCHESTER
HUDSON POINTE AT KEYPORT, LLC	0162	130	49.01			09453 01586	1	MANCHESTER
HUETTER, THOMAS G & CAROL LEE	0158	130	8			4281 319	2	123 THIRD
HULAK, SCOTT	0092	74	2			09366 05278	2	211 DIVISION STREET
HULTAY, STEVEN D	0073	54	8			08312 00168	2	327 MAIN
HUNT, CRAIG & DINA	0157	129	9			08350 05050	2	34 FULTON
HURTIG, CHRISTOPHER	0105	91	1			09682 06072	2	60 ATLANTIC
HUSHOUR, ALICE	0144	119	7				1	16 EIGHTH
HUSHOUR, ALICE	0144	119	8				2	14 EIGHTH
HUSSEY, EDWARD M&HAGRE, MICHELLE L.	0078	58	7			09171 09597	2	200 BROAD
HUTKA, PAMELA	0062	47	18			05683 00945	2	50 WALLING TERR
HYE, JOHN & REBECCA LAMBERTH-	0022	18	4			08797 00903	2	47 WASHINGTON ST
HYNES, KEVIN P & GINA M	0078	58	4			08501 08419	2	188 BROAD
I J BELL TELEPHONE% DUFF & PHELPS	0077	57	1				4A	32 MAPLE PL
IASPARRO, DOMENICK	0130	103	22	C0052		09248 09114	2	231 ATLANTIC ST UNIT 52
IBI PROPERTIES 351, LLC	0007	7	8			09698 08217	4A	351 MAPLE PL
IEA, MATTHEW & CAROLYN	0150	125	6			09118 07600	2	178 FIRST
IGHODARO, OSAIBIE & EGHOSA	0044	32	1			09618 06861	4A	173 CHINGARORA
IJB PROPERTIES, LLC	0121	99	7			09390 01015	2	114 MAPLE PL
IMBRO, PAULA	0161	130	32			08909 07780	2	84 FULTON
IMTANIOS, NEHME & ROSEMARIE	0140	108	14			09303 00146	2	442 ATLANTIC STREET
INDERWIES, SCOTT L JR & GERBER, DEV	0128	103	22	C0022		09569 09371	2	231 ATLANTIC ST UNIT 22
INGUAGGIATO & MULLANEY	0008	8	14			04897 00742	1	ALLEY OFF MAY ST
INGUAGGIATO, JOS & CAMPBELL, HEATHER	0035	22.02	12			08166 08784	2	12 GULL WAY
IORIO, RONALD & TANGO KAREN H&W	0059	43	14			05449 00853	2	95 MAPLE PL
IOUSSOUFOV, LEV	0097	80	19			09584 03272	4A	55 E. FRONT
ISARIO-ARELLANES, LEONEL	0133	103	25			09314 02409	2	259 ATLANTIC
ITHACA GROUP, INC	0042	28	2			09634 08654	2	99 CHINGARORA
ITURRALDE, OSWALDO & MARIANA	0063	47	25			09121 09041	2	188 KEARNEY
IVEY, DOMINICK	0165	134	26			09633 08642	2	45 FULTON
IYAR, PATHMAVATHIE & NIMMAGADDA, P	0094	78	9.02			09321 07561	2	71 DIVISION STREET
J A J ENTERPRISES A N J PARTNERSHIP	0008	8	3			04613 00517	4A	81 HWY 35
J.C.P. & L %FE SERVICE TAX DEPT.	0001	1	2.01	B01			4A	CLARK ST
JACKIEWICZ, CHESTER	0005	5	44			00000 00000	15F	15 LOWER MAIN STREET
JACKIEWICZ, CHESTER	0005	5	45			00000 00000	15F	E/S LOWER MAIN STREET
JACOBS, JEFFREY	0171	136	17			08584 09757	2	36 WALNUT
JACOVINO, DEBORAH	0035	22.03	14			08160 04488	2	14 GULL WAY
JACSAN REALTY, LLC	0055	39	45			09486 06922	4C	38 MAIN
JAM HOLDINGS III LLC	0141	110	15			09128 06335	2	438 MAIN
JAMPOL, BERNICE	0073	54	2			09331 00580	4A	366 BROAD STREET
JANNARONE, ROGER M	0012	9	45			04695 00988	2	57 CHANDLER AVE
JANWICH, NORMAN JR. & JANICE I.	0051	37	5				2	103 BEERS
JANWICH, RAYMOND	0016	14	11			05283 00341	2	218 WASHINGTON
JARAL, LINDA MELENDEZ	0089	67	16			08385 04616	2	295 BROAD
JARAMILLO, VIVIAM L & ALVARO	0094	78	6			09570 09753	2	85 DIVISION
JAYMED FINANCIAL CORP	0105	91	9			09646 07800	2	101 CHURCH ST
JC III REALTY HOLDINGS, LLC	0143	112	1.01			09467 09620	4A	400 HWY 35
JCP&L % FE SERVICE TAX DEPT.	0001	1	4				1	22 MADISON ST
JEANDRON, ANGELA	0055	40	3.03			09529 00432	2	80 MAIN
JEANDRON, WILLIAM J & JUANITA A	0084	62	10				2	65 BROAD STREET
JEFFCOAT, KATHRYN	0055	40	2			08932 04621	2	39 KEARNEY STREET
JEFFCOAT, MILDRED L & JOHN K	0157	130	2			09555 02391	2	25 MANCHESTER
JEHLE, LOUISE	0127	103	22	C0007		09319 05217	2	231 ATLANTIC ST UNIT 7
JENKINS, THOMAS T & ROCHELLE P	0149	124	22			09391 08918	2	138 THIRD
JENNINGS, DARON & AMANDA	0125	102	1			09116 03962	2	17 HURLEY ST
JENSEN, NANCY	0012	9	47			09758 05743	2	53 CHANDLER

TAXING DISTRICT NO. 24 KEYPORT BOROUGH

COUNTY NO. 13 MONMOUTH

NAME OF OWNER ADDITIONAL OWNERS	PAGE NO.	BLOCK NO.	LOT NO.	LOT QUALIF.	ACCOUNT NO.	DEED BOOK PAGE	CLASS	PROPERTY LOCATION
JERNSTEDT, LAWRENCE & CYNTHIA	0029	22	18			05087 00061	2	27 W FIRST ST
JESUS THE LORD CHURCH	0085	63	4			4273 571	15D	123 BROAD
JESUS THE LORD CHURCH% OUR LADY OF	0081	60	8			4243 671	15D	116 BROAD
JF-117 FIRST STREET LLC	0110	94	24			09076 08613	4A	117 FIRST
JIMENEZ, ROY JR	0160	130	19			09411 00826	2	157 THIRD
JIMENEZ, TOMASA, AKA MONICA	0080	59	20			05017 00595	2	16 ELIZABETH (REAR)
JIOSNE, SHARON A.	0046	33	27			08655 02116	2	113 FRANCES STREET
JJK 75, LLC	0105	91	3			09631 02153	2	70 ATLANTIC
JMC-108 CHURCH, LLC	0164	134	14			09385 00178	2	220 SECOND
JMC4, LLC	0085	62	15			09240 05262	4A	89 BROAD
JODAR, VANESSA	0178	141	11			09084 03623	2	7 WALNUT TERR
JOHNSON, ANGELA	0171	136	6			4021 233	2	27 PINE
JOHNSON, DEREK & KATHRYN	0137	105	4			09567 03121	2	37 MONROE
JOHNSON, DREW C	0033	22	53			09519 05725	2	213 MAPLE PL
JOHNSON, ERIC	0093	76	10			08974 04727	2	140 OSBORN
JOHNSON, GLENDA C	0163	134	6			09339 07969	2	180 SECOND ST
JOHNSON, JOSHUA & KARRIE	0134	103	45			08122 02169	2	345 ATLANTIC
JOHNSON, ROBERT E & MIKELBERG, FELI	0033	22	41			09697 07364	2	123 MAPLE PL
JOHNSON, WAHKEYAH	0030	22	19		C0005	09679 01084	2	5 RARITAN COVE
JOHNSON, CHARLES H & HERMINE % JOHNSON	0033	22	56				1	MAPLE PL
JONES, DANIEL & CYNTHIA	0147	123	6			05106 00222	2	105 THIRD
JONES, JAMES F.	0061	47	2			08782 02864	2	183 BEERS
JONES, LAWRENCE & NANCY	0009	8	23.01			05025 00189	2	282 WASHINGTON ST
JONES, TAMIKA	0101	84	9			09604 05784	2	153 OSBORN
JONES, TINA MARIE	0152	125	32			08896 07743	2	89 SECOND
JOYCE, BRIGID	0048	33	49.03			09566 01803	2	147 LUPPATATONG AVE
JOYCE, EMILIE	0017	14	15.01			09145 06206	2	194 WASHINGTON
JSMT HOLDING, LLC	0054	39	30			09404 08131	4A	92 W. FRONT
JUAREZ, MAURICIO	0005	5	46			00000 00000	15F	1 LOWER MAIN STREET
JUHASS, SHANE	0087	65	4			09661 05874	2	122 DIVISION
JULIAN, LIANNE & OLSEN, CARL	0017	15	3			09576 00614	2	101 THERESE AVE
KACZYNSKI, MAREK J & CARONE, AVARIE	0038	24	8			09617 04481	2	20 LUPPATATONG
KAHANE, REBECCA A	0145	120	10			09217 00081	2	76 MANCHESTER
KAIRIS, ALEX	0067	50	7			3942 729	2	27 ST. GEORGE
KAKALEC, GEORGE & VICTORIA H&W	0124	101	9			05784 00460	2	64 GREEN GROVE
KALB, THOMAS E & NANCY E	0127	103	22		C0010	09001 06848	2	231 ATLANTIC ST UNIT 10
KALB, THOMAS E & NANCY E	0168	135	3			08881 07430	2	1 FULTON
KALUCKI, DOUGLAS A	0140	107	22			09534 08347	2	240 VAN DORN
KAMATH, PRIYA J & DONOHUE, JOSEPH M	0077	56	5			09150 04556	2	4 HURLEY
KANG, BARBARA FLORE LERMAN & JUN HYUK	0021	17	15.01			09627 06480	2	136 BROADWAY
KAPLAN, MORDECHAI & GAYLE	0052	39	2			05889 00830	2	58 KEARNEY
KAPOOR, SHUBHAM & KRISHAN & SONIA	0120	99	1			09744 03650	2	100 MAPLE
KAPPES, BERNARD JR & DIANE	0123	100	20.01			08900 00542	2	43 VAN DORN
KAPUSHY, ANDREW	0033	22	55			08108 01165	2	99 LUPPATATONG
KARASIEWICZ, ROBERT & JOANN	0074	55	5			09364 02304	2	280 BROAD
KARIN, BARBARA	0013	9	53			05119 00563	2	116 THERESE
KARIN, LORI P.	0018	15	6			08288 08547	2	119 THERESE
KARIS, STEFANIE & RANDELL, JESSICA	0088	66	6			09612 05888	2	239 BROAD
KATZ, PAULETTE	0177	138	16			09458 07416	2	45 OAK ST
KAUFFMANN, KEVIN	0110	94	30			05037 00578	2	135 FIRST ST UNIT 1F
KAUFFMANN, JENNIFER	0064	48	7.01			09676 05097	2	206 MAIN STREET
KAY, DEBORAH P & PYRAMIDES GEORGE	0086	64	6			05423 00638	2	173 BROAD
KEATING, NOELLE	0113	94	43			08414 04266	2	29 PROSPECT ST
KEATING, ROBERT	0171	136	10			08728 06222	2	35 PINE
KEEGAN TECHNOLOGY & TESTING ASSOCIA	0047	33	40			05851 00946	4A	210 MAPLE PLACE
KEERAN, NATHAN & KAREN, TRUSTEES	0169	135	17			09636 06990	2	336 FIRST
KEHOE, MATTHEW J & REDMOND, DANIELLE	0078	58	14			09567 07142	2	133 MAIN
KELLER, ALEXANDER L	0105	91	5			09347 01322	2	82 ATLANTIC
KELLY, CHRISTOPHER B & GLUCK, CAITL	0073	55	1			09474 00152	2	252 BROAD STREET
KELLY, ELIZABETH	0073	54	7			09678 09808	2	22 MONROE
KELLY, KATHLEEN GLORIA	0108	93	6			09602 05199	2	100-10 FIRST ST
KELLY, THOMAS & DAWN	0178	141	7		C0010	08484 02774	2	6 WALNUT TERR
KELSEY, ANDREW J & SHENTON, JOANNE B	0069	50.01	26			08718 09452	2	29 ST. PETER
KENNEDY, COLLETTE	0139	107	10			08976 01623	2	421 ATLANTIC
KENNEDY, DAVID & ALICE	0119	98	19.01		C0002	04573 00463	2	38-2 GREEN GROVE AVE
KENNEDY, EILEEN & CHARLES	0042	28	5			09355 09083	2	115 CHINGARORA
KENNEDY, JOHN J & LINDA	0042	27	21			04434 00495	2	104 CHINGARORA
KERR, ROBERT JR	0020	17	6.01			09197 08250	2	92 BROADWAY

TAXING DISTRICT NO. 24 KEYPORT BOROUGH

COUNTY NO. 13 MONMOUTH

NAME OF OWNER ADDITIONAL OWNERS	PAGE NO.	BLOCK NO.	LOT NO.	LOT QUALIF.	ACCOUNT NO.	DEED BOOK	DEED PAGE	CLASS	PROPERTY LOCATION
KERWIN, KATHLEEN RAY & WILKINSON, K	0152	126	4			09409	01912	2	28 MYRTLE
KESSLER, DENNIS, SCOTT & TODD	0055	39	47			09006	01708	2	5-7 KEARNEY
KEY 122 PROPERTY, LLC	0041	27	14.01			09748	09216	1	124 CHINGARORA
KEY 122 PROPERTY, LLC	0041	27	15.01			09748	09216	2	122 CHINGARORA
KEY 201 PROPERTY, LLC	0061	47	7			09640	08278	2	201 BEERS
KEYPORT BD OF ED	0073	54	4			08595	09279	15F	370 BROAD
KEYPORT BD OF ED	0073	54	15			08595	09279	15F	JACKSON STREET
KEYPORT BORO	0008	8	6			09360	06394	15C	HWY 35
KEYPORT BROAD STREET, LLC	0077	57	5			09639	08867	1	218 BROAD ST
KEYPORT CIVIC LEAGUE INC	0103	86	2					4A	216 ATLANTIC STREET
KEYPORT FIRST AID SQUAD	0104	87	7					15F	1927 ATLANTIC ST
KEYPORT FIRST AID SQUAD	0104	87	8					15F	1927 ATLANTIC STREET
KEYPORT FIRST AID SQUAD, INC	0140	108	5.01			09729	05585	15C	1893 HWY 36
KEYPORT FISHERY, L.L.C.	0031	22	22			08138	03991	2	W FRONT
KEYPORT FISHERY, LLC	0031	22	21			08138	03991	4A	150 W FRONT ST
KEYPORT HARBOR APARTMENTS, LLC	0133	103	24			09596	00276	4C	251 ATLANTIC
KEYPORT HISTORIAL SOCIETY	0055	39	44			09135	02480	15C	34 MAIN
KEYPORT HOMES LLC	0155	128	4.011			09331	03202	15F	10-20 WAVERLY STREET
KEYPORT MARINE BASIN	0008	8	7					1	HWY 35
KEYPORT MARINE BASIN INC	0014	9	73			09111	01335	4A	340 W FRONT ST TO HWY 35
KEYPORT MARINE BASIN INC	0014	9	73	B01				4A	340 W FRONT ST TO HWY 35
KEYPORT MARINE BASIN INC	0014	9	73	B02				4A	340 W FRONT ST TO HWY 35
KEYPORT PARKING LOT, LLC	0097	80	22				07657	2	47 FIRST
KEYPORT PLAZA LLC	0028	22	1			09335	01319	4A	226 WEST FRONT ST
KEYPORT PROFESSIONAL PLAZA, LLC	0096	80	1.02			08752	08149	4A	25 E FRONT STREET
KEYPORT PROPERTIES INC.	0084	62	2					4A	6 E. FRONT
KEYPORT PROPERTY, LLC	0077	57	3			08799	04167	4A	212-214 BROAD & MAPLE
KEYPORT REALTY DEVELOPMENT, LLC	0143	116	1.01			09369	07392	4C	101 GREEN GROVE
KEYPORT TOWERS & MARINA, LLC	0024	21	6			09521	05658	1	BROADWAY
KEYPORT TOWERS & MARINA, LLC	0024	21	8			09521	05658	1	REAR 178 W FRONT ST
KEYPORT TOWERS & MARINA, LLC	0025	21	9			09521	05598	4A	178 W FRONT
KEYPORT TOWERS & MARINA, LLC	0025	21	10			09521	05658	1	WEST FRONT STREET REAR
KEYPORT TOWERS & MARINA, LLC	0025	21	10.02			09521	05658	1	WEST FRONT & BROADWAY
KEYPORT TOWERS & MARINA, LLC	0025	21	12			09521	05598	4A	165 W FRONT
KEYPORT TOWERS AND MARINA, LLC	0025	21	11.01			09540	04040	2	168 W FRONT
KEYPORT YACHT CLUB	0109	94	19.01					4A	115 FIRST STREET
KEYPORT 160, LLC	0150	125	3			09623	01383	2	160 FIRST STREET
KEYPORT 35, LLC	0003	1.02	49			09730	01153	4A	275 BROADWAY
KEYPORT 44 REALTY LLC	0003	1.01	45.01			09046	02426	15F	OPEN SPACE CHINGARORA
KEYPORT 44 REALTY LLC	0003	1.01	45.01	C0003		09046	02426	2	191 CHINGARORA
KHALIL, MICHAEL	0141	110	13.03			08550	09564	2	424 SOUTH MAIN STREET
KIDD, ROBIN, TRUSTEE	0123	100	10			09704	02857	2	5 OCTAVIA PL
KIGHT, SANDRA	0034	22	65			09440	02970	2	21 LUPPATATONG
KILDUFF, REBECCA	0165	134	19			09135	04499	2	5 EAST THIRD ST
KILIC, MUSTAFA	0104	88	1			04468	00672	4A	98 MAPLE PLACE
KILIC, MUSTAFA	0104	88	1.01			04468	00672	4A	ATLANTIC ST
KILIC, MUSTAFA	0122	99	27			04946	00012	2	203 ATLANTIC
KILLEEN, PAT&MARGARET&KNOCH JOHN	0081	60	24			05416	00845	2	83-85 MAIN
KILROY, RAYMOND F & EILEEN	0022	17	17			04913	00918	2	129 WASHINGTON
KIM, MIN & SALATA, EDYTA	0161	130	45			09526	00209	2	83 MANCHESTER
KING, JOSEPH & DEBRA M	0148	124	12			09189	01520	2	120 SECOND
KIPP, PATRICK & DANIELLE B	0104	87	6.01			08611	06786	2	224 ATLANTIC
KIRBY-MAGILL, SHARON LEE	0134	103	46			05269	00570	2	335 ATLANTIC
KIRER, SIOBHAN B	0099	82	10			08849	02229	2	102 CHURCH
KITE, DAVID W SR & PAULA R	0106	92	10					2	61 CHURCH STREET
KITZLER, JACQUELINE EVE	0019	16	2			09227	07317	2	137 WASHINGTON ST
KLATT, GRAHAM F	0098	81	19			08679	00567	2	30 CHURCH
KLAUNN, LINDA & GERTRUDE & FRED A	0015	11	3			08714	04160	2	226 WASHINGTON
KLEIN, ERIC & RENATA	0152	125	29			08655	04201	2	103 SECOND
KLEINBERG, SEYMOUR R. & VICTORIA	0033	22	45					2	135 MAPLE PL
KNEUTE, HARRY J & DARRIN J	0150	124	32			09142	06973	2	96 THIRD
KNOBLAUCH, SYLVIA & JOSEPH	0035	22.03	19			09593	08481	2	19 GULL WAY
KNOEPPEL, PAUL C JR	0086	64	1			08406	00756	2	153 BROAD
KNOWLTON, ALISA MARY	0156	128	12			09657	06029	2	165 SECOND STREET
KNOX, MICHELLE	0171	136	4			09441	06290	2	23 PINE ST
KNUDSEN, PATRICIA	0093	76	5			08173	08251	2	153 DIVISION
KOEHLER, THOMAS H & LOWENSTEIN, AUD	0089	67	6			09385	05799	2	261 BROAD
KOHLMAN, JASON & KIMBERLY	0068	50.01	13			09514	06309	2	10 ST. GEORGE

TAXING DISTRICT NO. 24 KEYPORT BOROUGH

COUNTY NO. 13 MONMOUTH

NAME OF OWNER ADDITIONAL OWNERS	PAGE NO.	BLOCK NO.	LOT NO.	LOT QUALIF.	ACCOUNT NO.	DEED BOOK PAGE CLASS	PROPERTY LOCATION
KOLB, ROBERT A III	0020	16	17			09622 03929 2	168 BROADWAY
KOLODZEIJ, TIMOTHY & CHRISTA MARIE	0172	136	27			08994 00684 2	3 SNYDER LANE
KOLONIARIS, DIMITRIOS & CYNTHIA	0136	103	69			09587 07635 2	6 HALL & BROOK
KOMSKI, KIMBERLY	0131	103	22	C0066		09309 07887 2	231 ATLANTIC ST UNIT 66
KOPACZ, JAMES A & LAURIE	0050	36	16			05216 00627 2	318 BEERS
KOWALESKI, KEVIN M.	0151	125	15			05736 00736 2	216 FIRST
KRAUT, LEONARD P., JR. & DARLENE	0053	39	23			08785 07243 2	6 KEARNEY
KREFT, ERNEST A. & DONNA	0038	24	5				11 CHINGARORA
KREFT, ERNST & SHARON	0038	24	2			08524 00039 15F	3 CHINGARORA
KREMER, BONNIE	0168	135	7			08917 06497 2	294 FIRST
KREMER, JOSEPH & BONNIE	0056	40	18			09032 02327 2	74 MAIN
KROHE, KENNETH G	0142	110	18			05293 00822 2	454 MAIN
KRSULJ, KIRSTEN	0069	50.01	28			08975 02790 2	37 ST. PETER
KRUZHKO, DMITRY & ROOS, BRIGETTE	0108	93	6	C0009		08729 07840 2	100-9 FIRST ST
KRZYSTON, KRISTOPHER & JULIE N	0076	55	28			08263 01987 2	285 MAIN
KUMAR, ARUN	0011	9	33			08923 03173 2	11 THERESE
KUTSCHMAN, ANDREW, SR.	0176	138	14			08823 01435 4C	14-16 WALNUT ST
KUTSCHMAN, ROBERT JOHN	0010	9	11			08689 05948 2	64 WASHINGTON
KUTSCHMAN, ROBERT T & GRACE L	0010	9	16.01			04912 00605 2	76 WASHINGTON ST.
KUTSCHMAN, ROBERT T & GRACE L	0010	9	16.02			04912 00608 2	72-74 WASHINGTON ST.
KWIECINSKI, ELENA S	0058	42	7			08864 08361 2	15 SHORT
LABRADA, MARY B	0129	103	22	C0041		09264 07906 2	231 ATLANTIC ST UNIT 41
LACH, ADAM & SANGEORGE, FRANCES MAR	0125	103	1.03			09671 01370 2	11-3 HURLEY ST
LAENGLE, FRANCIS & CAROL	0145	120	14			09216 05514 2	177 SEVENTH ST
LAFARGE, JOHN P & JILLIAN E	0058	43	4			09229 01715 2	98 ELIZABETH
LAFATA, TERESA P	0177	138	15			08281 07901 2	47 OAK
LAKE, ROBERT & DOROTHY	0155	128	4.011	C0018		09629 09787 2	18 WAVERLY STREET
LAMB, JEANMARIE	0131	103	22	C0068		08836 07521 2	231 ATLANTIC ST UNIT 68
LAMB, MARYELLEN	0156	128	9.01			4033 539 2	2 FULTON ST
LAMBE, TODD & MASSAS, CHARISSA	0013	9	52			09564 02539 2	110 THERESE
LAMBERSON, SOPHIA	0139	107	17			08680 02351 2	286 VAN DORN
LAMBERTSON, ALFRED J.	0011	9	25				106 WASHINGTON
LANE, DOUGLAS & YVETTE	0021	17	12			08038 03672 2	85 WASHINGTON
LANGAN, PATRICK & CIARNELLA, REGINA	0122	100	2			09697 01530 2	16 MAPLE
LANTANES, LLC	0053	39	24			09735 02136 1	23 BEERS
LANZARONE, CHRISTOPHER & LLIZO, KARIN	0121	99	4		U	09754 06402 2	108 MAPLE PL
LAPCZYNSKI, CONNOR & HAWKINS, ALLIS	0074	55	11			09593 05585 2	312 BROAD ST
LAPOINTE, MICHAEL ET AL	0164	134	7			09668 02375 2	186 SECOND
LAPPIN, EILEEN & WEIDER, DOUGLAS	0170	135	27			09588 00952 2	199 SECOND
LARKIN, THOMAS P & JESSICA	0062	47	16			09307 01375 2	11 MONMOUTH PL
LARSEN, JAMES THOR	0107	93	6	C0001		09621 02822 2	100-1 FIRST ST
LAUGHLIN, ROBERT W & WEBER, CYNTHIA	0004	5	16			08836 07574 2	382 BROADWAY
LAVIN, MARK & STRESSLER, DENISE	0051	37	12			08341 04600 2	31 PERRY
LAVOIE, TIMOTHY & PETZEL, NENA	0157	129	14			09260 02674 2	111 THIRD ST.
LAWANDI, EMAD S	0150	125	1			09301 08735 4A	150 FIRST STREET
LAWSON, BENJAMIN E	0126	103	16			05991 00216 2	24 BROOK AVENUE
LAWSON, HAZEL	0103	86	9				9 HURLEY ST
LAWSON, JAMES L	0136	103	73.01			09613 09128 2	23 HURLEY ST
LAWSON, KIRSTEN P & FRANCES D	0080	60	3			09552 04899 2	5 WEST THIRD ST.
LAYANA, GUSTAVO F & ARACELIS	0142	110	19			05884 00255 2	462 SOUTH MAIN
LE DONNE, GERALD	0086	63	12			04600 00302 2	70 DIVISION STREET
LEAR, DAVID	0172	136	31			05086 00229 2	2 SPRING ST
LEARY, GEORGE & HELEN	0103	85	11			09001 01427 2	180 CHURCH
LEATHAM, TRICIA & DOUGLAS, EVIN	0004	5	5.01			09657 05644 2	316 BROADWAY
LEBANSKY, JAMES & MARGOTE	0055	40	3.02			05061 00702 2	37 1/2 KEARNEY ST
LEE-CHAN, CAMILLE, & CHAN, DYLAN	0134	103	38			09733 01652 2	88 JACKSON
LEE, RAYMOND	0091	73	2				225 DIVISION ST
LEFANTO, JOHN	0163	134	3			09187 01741 2	35 FULTON
LEFFERTS, CONSTANCE J	0028	22	10			08387 08969 2	5 W FIRST
LEGENDRE, JENNIFER PAVENTII	0155	128	4.011	C0016		09467 09511 2	16 WAVERLY STREET
LEHAF, NEVINE, N	0006	6	9			00000 00000 15F	10 LOWER MAIN STREET
LEHNERT, DONALD III	0017	14	18			08580 07923 2	180 WASHINGTON STREET
LEHRMAN, LAWRENCE H	0030	22	19	C0013		09692 00164 2	13 RARITAN COVE
LEISING, CHRISTOPHER A & TONYA	0020	17	2			4105 706 2	78 BROADWAY
LEMAITRE, MATTHEW T.	0109	94	11			09126 09443 2	69 FIRST
LENA, JOSEPH & MELISSA	0093	76	9			09695 07269 2	146 OSBORN
LENINO, MICHAEL	0002	1	18.01			09313 05514 2	16 LUPPATATONG
LEONARD, ELENA & THOMAS JR	0068	50	35			05411 00621 2	73 ST. PETER

TAXING DISTRICT NO. 24 KEYPORT BOROUGH

COUNTY NO. 13 MONMOUTH

NAME OF OWNER ADDITIONAL OWNERS	PAGE NO.	BLOCK NO.	LOT NO.	LOT QUALIF.	ACCOUNT NO.	DEED BOOK PAGE	CLASS	PROPERTY LOCATION
LEONARD, ELISE C	0066	49	19			09450 06589	2	5 ST. GEORGE
LEONARD, GLEN & BETH	0066	49	9			08080 02527	2	12 PERSHING PLACE
LEONARD, WILLIAM & JEANMARY B	0119	98	19.06	C0001		04912 00032	2	8 COLUCCO PLACE
LEONG, FAT & MIN QUEN	0094	79	3				4A	34 EAST FRONT ST
LENER, MARC E	0084	62	11			04717 00675	4A	71 BROAD STREET
LESLIE, FELICIA	0006	7	2			09089 01520	2	18 MAY
LESLIE, JAMES S JR & COLLEEN	0148	124	6			09748 02606	2	94 SECOND STREET
LETTIERE, FRANCES K	0111	94	30	C0026		05419 00954	2	135 FIRST ST UNIT 3F
LEVITO, JUSTIN A & PAGLIO, GIANNA C	0030	22	19	C0012		09686 06886	2	12 RARITAN COVE
LEWANDOWSKI, JORDAN & SANGUINETTI, F	0013	9	54			09703 09555	2	120 THERESE
LEWERT, DAVID & AMANDA	0051	38	3			09343 07115	2	116 MAPLE PL
LEWERT, RONALD JR & BEDNER, ALICIA	0060	46	1			09078 01959	2	165 BEERS & MAPLE
LEWERT, RONALD JR & JAIME & DAVID	0013	9	56			09536 05973	2	134 THERESE
LEYTUSH, RITA	0172	136	19			09531 09391	2	46 OAK
LGJ, LLC	0095	79	7			08438 05765	2	22 OSBORN
LIA MEDICAL LLC	0044	32	7			09305 00840	4A	250 MAPLE & LUPPATATONG
LIAGUNO, CARMELITA A	0171	136	13			05721 00647	2	41 PINE
LIBBEY, MELISSA	0056	40	9			09451 06092	2	17 KEARNEY
LICHTER, BRAD & ALEXANDRA	0051	37	6			05527 00365	2	105 BEERS
LIEGEL, FRANK E III	0097	80	21			09639 06981	4A	57 E. FRONT
LIN INVESTMENT, LLC	0084	62	12.01			09428 04423	4A	77 BROAD ST
LIN INVESTMENT, LLC	0085	62	18			09428 04430	4A	30 DIVISION
LIN, NICHOLAS & MARILENY	0090	67	23			09335 06763	2	313 BROAD
LINCOLN HOSE COMPANY	0156	129	3			09737 03891	4A	142 SECOND ST
LINCOLN HOSE COMPANY OF KEYPORT N J	0156	129	4.01			04739 00010	1	152 SECONDD STREET
LION20LLC, LLC	0097	80	17			09731 08758	4A	43 E. FRONT
LIPANI, MICHAEL & GINA	0116	97	17			09603 05136	2	91 THIRD
LIPMAN, JUDITH COPPOLA	0099	82	6.01			09207 06422	2	84 CHURCH ST
LIPP, JUSTIN & CENTANNI, DANIELLE	0011	9	32			09739 06837	2	13 THERESE AVE
LIPPI, JOSEPH N	0089	67	18			09351 06610	2	250 DIVISION STREET
LISA, ANDREW & ALBURY, ROBIN B	0101	84	7			09577 00446	2	147 OSBORN ST
LITTRIello, FRANK & ALICE	0151	125	18			09174 00019	2	25 WAVERLY
LITWAK, ALFRED & MARIADONNA	0175	137	14			09064 08906	2	60 WALNUT
LITWAK, ALFRED A & MARIADONNA	0117	98	1	C0006		09077 02568	2	131 ATLANTIC ST
LNL REALTY LLC	0026	21.01	33			08305 08656	4A	53-55 W FRONT
LOBUONO, CATHERINE	0149	124	20			09404 05675	2	142 THIRD
LOCKE, MARTIN H & JOANN	0076	55	36			09335 03920	2	235 MAIN STREET
LOCKHART, ANILYN ENOZADA, ETAL	0047	33	44			09143 01492	2	226 MAPLE PL
LOESCH, JACK C & PATRICIA A ZEKAS	0047	33	38			3994 624	2	162 MAPLE PL
LOGARAS, VINCENT & DANIELLE	0170	135	33			09544 03503	2	177 SECOND
LOGOSSO, RICHARD	0040	27	2			08145 08097	2	199 BROADWAY
LOMBARDI, EDITH	0068	50	34			09394 04452	2	69 ST. PETER
LONDON, JACQUELINE S & NGUYEN, JANE M	0138	107	2			09754 06877	2	397 ATLANTIC
LONIEWSKI, MICHAEL & REBECCA	0015	13	3			09505 03797	2	187 WASHINGTON
LOO, JANICE SZETO	0031	22	19	C0019		09711 04725	2	19 RARITAN COVE
LOPEZ, PAOLA PATINO	0132	103	22	C0080		09591 01796	2	231 ATLANTIC ST UNIT 80
LOPEZ, RAFAEL	0034	22.01	4			09323 03889	2	4 GULL WAY
LOUIE, GINA L	0036	22.07	5			09273 06751	2	4 OYSTER CREEK
LOUIS, TRICIA	0079	59	4			08999 08070	2	10 WARREN
LOVALLO, ANNE	0164	134	15.01			4206 494	2	224 SECOND
LOWE, MARY	0134	103	40			08950 07196	2	80 JACKSON
LOWE, SUZANNE	0127	103	22	C0002		05189 00033	2	231 ATLANTIC ST UNIT2
LUBLIN, STUART	0131	103	22	C0062		08931 06988	2	231 ATLANTIC ST UNIT 62
LUCARIELLO, VICTOR	0070	51	3.02			08807 08602	2	88 ST. PETERS PLACE
LUCAS, DENNIS & CAROL	0063	47	31			4292 569	2	35 PERSHING
LUCASIEWICZ, ROSEMARIE & MICHAEL J	0008	8	19			08002 05921	2	17 MAY
LUCHESE, ANTHONY & MICHELE	0065	49	1.03			09141 09612	2	237 BEERS ST
LUKOIL NORTH AMERICA LLC	0140	108	1			08814 03995	4A	88 ROUTE 36
LUKOWSKI, DONALD & LORRAINE	0059	43	12			08485 08842	2	83 MAPLE PL
LUKSA, JULIANNA	0056	40	16			09524 04512	2	66 MAIN
LUTHERAN CHURCH	0060	45	2				15D	MAPLE PL
LYCZKOWSKI, JANICE	0127	103	22	C0005		09262 06071	2	231 ATLANTIC ST UNIT 5
LYNCH, MATTHEW & REBECCA	0019	16	7			09624 07973	2	153 WASHINGTON
LYNCH, PATRICK J.	0058	42	3.02			08684 00728	2	77 ELIZABETH ST
LYNCH, PAUL BRIAN	0109	94	22			09095 00410	2	107 FIRST
MABE, ALEXANDER DAVID	0070	51	5			09629 01259	2	82 ST PETER
MACALINO, EDGARDO & AUERA DIMALANTA	0081	60	12			09221 00776	4C	128 BROAD ST
MACRAE, CHRISTINE M	0107	93	6	C0005		09566 09183	2	100-5 FIRST ST

TAXING DISTRICT NO. 24 KEYPORT BOROUGH

COUNTY NO. 13 MONMOUTH

NAME OF OWNER ADDITIONAL OWNERS	PAGE NO.	BLOCK NO.	LOT NO.	LOT QUALIF.	ACCOUNT NO.	DEED BOOK PAGE	CLASS	PROPERTY LOCATION
MADDOCK, JOHN & DENISE	0103	87	1			08706 09584	2	193 OSBORN
MAFFEI, OLIVIA	0039	25	10.02			09699 00364	2	30 W. SECOND
MAGDA, JOHN D & TOTA, CAROLINE E	0076	55	29			09037 06407	2	279 MAIN
MAGIC TOUCH CONSTRUCTION COMPANY	0026	21.01	32			04551 00801	4A	59 WEST FRONT ST
MAGTALAS, ANGELA & BERNARD	0028	22	8.01			09465 03586	2	71 BROADWAY
MAGUIRE, ELISE S & FERRARA, ANTHONY	0030	22	19	C0007		09665 03040	2	7 RARITAN COVE
MAHER, TIMOTHY P & ELIZABETH D	0124	101	5			08063 01077	2	6 MAPLE
MAHONEY, JANET	0035	22.02	11			08142 06401	2	11 GULL WAY
MAHONEY, KEITH & ROBIN	0149	124	26			08830 05851	2	122 THIRD
MAHONEY, SHARON	0022	17	20			05312 00165	2	10 CHANDLER
MAIN KEYPORT REALTY, LLC	0125	102	5			09671 07834	2	27 BROOK
MAIO, VINCENZO JAMES ANTONIO	0114	96	4			09733 05575	2	41 ATLANTIC
MAIORINO, DEANNA	0009	8	29.02			09381 08521	2	296 WASHINGTON
MAJAS PROPERTIES LLC	0083	61	25			08452 07468	2	23 MAIN
MAKOWKA, TARA LYNN & MATTIA, JASON	0059	43	13			08924 03007	2	87 MAPLE PL
MAKSIMOW, ANITA	0080	60	1			08758 05977	2	57 MAIN
MALAVE, MICHELLE	0078	58	15			09207 08210	2	13 ELIZABETH
MALDONADO, HECTOR & CATHY	0043	28	16			04725 00967	2	118 LUPPATATONG
MALDONADO, PABLO & CONNIE	0145	121	3			08681 03379	2	10 FIFTH STREET
MALLON, JOHN P & TRACY C	0045	33	9.01			08489 09827	2	89 PERRY ST
MALLOY, JOHN	0120	98	22			08936 03834	2	29 MAPLE PL
MAMOLA, ANTHONY	0086	63	14			09530 07097	2	80-82 DIVISION
MAN, CHEVY & MOJICA, STALING	0161	130	35			09080 06627	2	92 FULTON
MANE STREET USA LLC	0055	39	40			09017 01663	4A	18-20 MAIN ST.
MANETTO, CARLO S	0050	36	11			04975 00069	2	6 MONROE & PERRY
MANGIONE, VINCENT	0108	94	5			08407 02073	2	37 FIRST
MANIA, DANA	0145	120	6.01			08533 02005	2	57 GREEN GROVE
MANIA, DANA L	0021	17	7.01			09341 07024	2	71 WASHINGTON
MANISCALCO, ROBYN	0017	14	15			09532 08202	2	196 WASHINGTON
MANKARIOUS, JOHN MOURICE	0176	138	11	C0012		09697 09583	2	333 FIRST STREET, UNIT 12
MANSION HOUSE REALTY, LLC	0096	80	4			08529 00373	1	41 BROAD/E. FRONT
MANTINO, AMY	0133	103	24.04		0	08780 09597	2	237 ATLANTIC ST
MANZO, CORRINE H	0175	137	13			09630 04257	2	50 WALNUT
MARCELLIANO, JOHN & ANN MARIE H&W	0070	51	6			05532 00750	2	80 ST. PETER
MARCHESANI, JOSEPH JR	0091	73	5.01			08000 05339	2	247 DIVISION
MARCHESANO, LISA & BECHTOLD, KIMBER	0029	22	17			09677 09117	2	25 WEST FIRST
MAREAL CORPORATION	0097	80	5			08098 03128	4A	5 EAST FRONT STREET
MARGAGLIANO, JOSEPH	0161	130	33			08058 04094	2	86 FULTON
MARIA NANNA KP LLC	0004	5	12			08960 01097	4A	362 & 362A BROADWAY
MARINO, FRANCESCO & NICOLE L CARPEN	0160	130	14			09718 01408	2	33 MANCHESTER
MARIOCCA, VICTORIA	0034	22.01	1			08737 04298	2	1 GULL WAY
MARKOWSKI, DARRYL & GALLO, JANET	0065	49	5			09619 07572	2	25 PERSHING
MARRACCINO, SALVATORE	0078	58	11			09404 03849	2	151 MAIN
MARTIN, BRIAN	0171	136	15			09670 01795	2	49 PINE
MARTIN, CHAD & SABOGAL, LAUREN BLAIR	0078	58	6			09587 01945	2	196 BROAD STREET
MARTIN, DYLAN P & MARKLAND, JAMIE LE	0066	49	12			09583 06933	2	268 MAIN
MARTIN, EVAN & SHEA, KRISTEN	0167	134	45.03			09526 08172	2	95 FULTON STREET
MARTIN, FRANK B & LISA W	0170	135	26			09591 08635	2	205 SECOND
MARTIN, JAMES & ADRIENNE	0069	50.01	24			08846 02177	2	17 ST. PETER
MARTINEZ-MESTIZO, ELIAS & RODRIGUEZ, A	0055	39	46			09282 06210	2	4 BARNES
MARTINEZ, EDWIN & BELINDA J	0042	28	9			05086 00602	2	123 CHINGARORA
MARTINEZ, NATANAEL & LINDA	0016	13	16			08614 09032	2	216 BROADWAY
MARTINS, TANYA M & BOXLEY, BRIAN K	0138	107	3			09605 09055	2	401 ATLANTIC
MARTORELL, DANA & MICHAEL	0154	127	7			09743 01582	2	28 CEDAR
MASCIA, DAVID & SANDRA	0012	9	36.01			09656 08439	2	5 THERESE AVE
MASON, KIMBERLY	0141	110	13.01			09281 04055	2	1 RARITAN AVE
MASONIC LODGE F & A M	0094	78	9.01			08343 07087	15D	60 OSBORNE STREET
MASS, JOHN	0121	99	9			08773 07347	2	16 VAN DORN STREET
MASTERPALO, MICHAEL & DEBRA	0135	103	58			04718 00283	2	64 MONROE ST
MASTROPIERO, DANIELLE	0144	120	1			09626 04190	2	69 GREEN GROVE
MASTROPIERO, MICHAEL & JANICE	0091	70	3			08535 07924	2	378 ATLANTIC
MATARESE, MICHAEL & CHRISTINE	0013	9	60			08206 08977	2	158 THERESE AVE
MATEI, VALENTIN	0125	102	3			08893 07191	2	27 HURLEY & HALL
MATEO, JOSE A & ANGELA M MATEO	0155	128	4.02			05314 00249	2	153 SECOND ST
MATTHEWS, RAHEEN H & LAUREN M	0160	130	18			09055 08001	2	155 THIRD STREET
MATTIA, LESLIE & ENID	0011	9	22				2	100 WASHINGTON
MATULA, JO ANN & CATHERINE & ALYSSA	0093	76	3			09616 04579	2	105 DIVISION
MAURER, CONRAD J III & CAROL	0060	46	6			08286 09257	2	80 MAPLE PL

TAXING DISTRICT NO. 24 KEYPORT BOROUGH

COUNTY NO. 13 MONMOUTH

NAME OF OWNER ADDITIONAL OWNERS	PAGE NO.	BLOCK NO.	LOT NO.	LOT QUALIF.	ACCOUNT NO.	DEED BOOK	DEED PAGE	CLASS	PROPERTY LOCATION
MAUTONE, JOHN M. & ELIZABETH A.	0139	107	12			05544	00700	2	441 ATLANTIC
MAY, FLORENCE	0117	98	1			09136	07003	2	137 ATLANTIC ST
MAY, FLORENCE M	0050	36	20		C0003	09670	06279	2	314 BEERS ST.
MAY, WILLIAM J	0171	136	12			08341	05038	2	39 PINE
MAYER, ANN M.	0090	67	28			05867	00445	2	345 BROAD
MAZZOLA, PATRICK J & SOCHA, MAUREEN	0036	22.06	3			09723	03540	2	5 OYSTER CREEK
MCAULIFFE, SEAN & MENAPACE, CHRISTINE	0069	50.01	14			08280	05681	2	6 ST. GEORGE
MCBRIDE, KAREN & GLENN	0154	127	18			09250	09957	2	31 MYRTLE
MCCARTHY, DIEDRE D	0060	46	4			08015	07207	2	90 MAPLE PL
MCCARTHY, KENNETH	0058	43	5			08659	06313	2	88 ELIZABETH
MCCLARY, SCOTT	0155	127	23			08890	07743	2	225 FIRST ST
MCCLEASTER, JOANN & JOHN A.	0049	36	3.01			08647	01717	2	97 PERRY STREET
MCCONNON, EUGENE JR & JANICE	0125	101	11			08210	04489	2	70 GREEN GROVE
MCCOY, MICHAEL A	0129	103	22		C0035	09244	00353	2	231 ATLANTIC ST UNIT 35
MCDERMOTT, WILLIAM J & DELIA S	0165	134	21			08741	05416	2	9 THIRD ST
MCDONALD, DARNELL J & CHRISTINE E	0035	22.02	9			09644	05525	2	9 GULL WAY
MCDONALD, MICHAEL B & LYNN M	0139	107	7.01			08608	02805	2	260 VAN DORN
MCENERY, KAITLYN MARIE	0129	103	22		C0032	09701	06085	2	231 ATLANTIC ST UNIT 32
MCGARRY, PAUL JAMES	0128	103	22		C0028	09353	03322	2	231 ATLANTIC ST UNIT 28
MCGRAW, TERESA R..	0067	50	4			05926	00640	2	24 ST. GEORGE PL.
MCINTOSH, FELICIA J & WILL, STEPHEN	0131	103	22		C0059	09606	03406	2	231 ATLANTIC ST UNIT 59
MCKAY, SCOTT & CHRISTINE	0076	55	33			08671	03710	2	253 MAIN
MCKEEFRY, PAUL & SMALLING, NANCY	0032	22	39			08045	06577	2	107 MAPLE PL
MCKEOWN, JAMES	0145	120	5			09721	07489	2	61 GREEN GROVE
MCLAUGHLIN, JAMES & PAULA R ENGBER	0010	9	5			05103	00065	2	50 WASHINGTON
MCMAHON, JACK & SARA	0114	95	15			09716	00925	2	45 SECOND
MCMAHON, MATHEW	0162	130	55			08997	00136	2	43 MANCHESTER
MCNAMARA, AMY & JAMES	0066	49	11			09271	05968	2	3 PERSHING
MCNAMARA, LOGAN & KATHLEEN	0174	137	10.01			09259	04797	2	50 PINE ST
MCNAMARA, DENNIS E & DELANEY KATHLEEN	0020	16	19			04654	00382	2	162 BROADWAY
MCRAE, MONICA	0158	130	11			08541	00725	2	37 FIFTH
MCTERNAN, MARK P & CAROLYN	0165	134	20			08006	04428	2	7 EAST THIRD STREET
MCVAY, SCOTT & HEATHER	0045	33	8.01			08845	00935	2	254 BEERS
MD LIQUOR & WINE HOLDING LLC	0143	111	3.01			09045	00211	4A	117 HWY 35/BUY RITE
MEADE, GEORGE & JODI	0019	16	10			04477	00795	2	165 WASHINGTON
MEDEFINDT, JEFFREY	0172	136	26			09577	06017	2	22 OAK
MEDEIROS, JOHN & DONNA M	0009	8	29.03			00000	00000	15F	300 WASHINGTON AVENUE
MEDINA, DIANNA	0090	67	27.01			04983	00337	2	312 DIVISION
MEDVIN, JASON	0113	95	12			09337	04791	2	57-59 SECOND
MEDVIN, JASON	0114	95	13			09342	01004	2	55 SECOND
MEDVIN, JASON & LINDSEY	0064	48	14			09588	06479	2	242 MAIN
MEEHAN, PHYLLIS E & JENNIFER	0163	134	5			09502	01538	2	176 SECOND
MEGGISON, ALBERT R & ADRIENNE T	0094	78	2					15F	84 OSBORNE STREET
MEGNA, THOMAS C & VENESSA	0050	37	2			09135	03981	2	74 WALLING TERR
MEISNER, RAYMOND JR.	0138	106	2					2	50 HWY 36
MELE, LYNDA LEE	0011	9	27			08129	05604	2	20 CHANDLER
MELL, SAMUEL JR	0069	51	1			09017	08963	2	309 BEERS
MENDEZ, OLIVIA & ETALS	0108	93	6		C0008	09697	03343	2	100-8 FIRST ST
MENDOZA, ANTHONY	0010	9	19			08304	03993	2	82 WASHINGTON
MENENDEZ, CHRISTOPHER P	0146	121	5			09443	05861	2	42 MANCHESTER AVE
MENSHON, DEBRA	0113	95	8			08120	07709	2	134 FIRST
MERCADO, LEE & STEPANOVA, MARTINA	0152	125	30			09444	00799	2	97 SECOND
MERINSKY, ELBERT	0133	103	30					2	83 JACKSON
MERLA, ANDREW & DEL BUONO, ALICIA	0152	125	37			09572	01510	2	69 SECOND STREET
MERLA, JOSEPH	0113	95	4.01			09613	00473	2	120 FIRST
MERWIN, PATRICK	0076	55	31			09287	08593	2	269 MAIN ST
MESITI JR, JOSEPH R	0085	63	3			09497	02144	2	119 BROAD
MESITI, JOSEPH	0155	127	21			09391	07296	2	37 MYRTLE
MESMER, BRUCE W & DAWN H&W	0067	49	29			05511	00084	2	79 ST. GEORGE
MESSINA, MARC P	0044	32	6			08259	04608	2	270 MAPLE PL
MESTIZO, JORGE MARTINEZ	0156	128	6			09751	00160	2	242 FIRST
MESTIZO, JORGE MARTINEZ	0160	130	27			09624	04784	2	78 FULTON
METRICK, SUZANNE FAITH	0034	22	67			08220	09252	2	5 LUPPATATONG
MEYER, ELIZABETH G	0162	131	6			09113	01989	2	100 FULTON
MEZA, JAVIER H	0119	98	18		C0002	09188	06770	2	34-2 GREEN GROVE AVE
MICHAEL LANE REVOCABLE TRUST	0109	94	8			09722	04128	2	51 FIRST
MICHAEL MANAGEMENT REALTY LLC	0027	21.01	61			08996	07451	4A	7-9 WEST FRONT STREET
MICHALSKI, JULIAN & ORECCHIA, BRITTANY	0146	122	1			09354	02096	2	21 GREEN GROVE

TAXING DISTRICT NO. 24 KEYPORT BOROUGH

COUNTY NO. 13 MONMOUTH

NAME OF OWNER ADDITIONAL OWNERS	PAGE NO.	BLOCK NO.	LOT NO.	LOT QUALIF.	ACCOUNT NO.	DEED BOOK PAGE	CLASS	PROPERTY LOCATION
MIELE, EILEEN C	0067	49	30			05920 00513	2	259 BEERS
MIELE, FRANK JR	0028	22	5			05968 00037	2	63 BROADWAY
MIELE, MICHAEL J. & JACQUELINE A.	0046	33	21.06			05561 00171	2	244 BEERS ST
MIETZ, EILEEN A & RYAN, MICHAEL J II	0035	22.03	13			09364 06415	2	13 GULL WAY
MIKSZA, LISA & MICHAEL	0169	135	16			09092 02317	2	334 FIRST
MILES OF SMILES DAYCARE/PRESCHOOL L	0002	1	20.01			09127 03269	4A	14 LUPPATATONG
MILEWSKI, AL & AYKIN, NURAY	0057	41	6.02			09287 00946	2	57 KEARNEY ST
MILLER FAMILY IRREVOCABLE TRUST	0147	123	2			09674 04994	2	19 GREEN GROVE
MILLER, ERIC & BRADY, HEATHER	0044	33	1			09071 02510	2	282 BEERS
MILLER, LUKE	0110	94	30	C0002		09528 07389	2	135 FIRST ST UNIT 1B
MILLER, THEODORE J% PAUL MILLER	0054	39	32				2	80 W. FRONT
MILLWARD, RICHARD J. & MINERVA H&W	0158	130	5			05676 00996	2	15 MANCHESTER
MILOSKY, BRIAN & DEBORAH	0167	134	45.04			04726 00679	2	97 FULTON ST
MINUTELLA, JOSEPH & DOREEN A	0053	39	13.01			08150 04387	2	34 KEARNEY ST
MIPAL REALTY CO/LESSEG	0025	21.01	24				4A	95 WEST FRONT ST
MIRENO PROPERTY, LLC	0083	61	26			08674 01692	4A	27 MAIN STREET
MISIAK, NINA	0015	13	5			09118 07426	2	193 WASHINGTON
MITCHELL, DAVID	0044	32	3			09315 08409	2	150 CHINGARORA
MITTER, CRAIG & BAUER, KARI-ANN E	0120	98	23			09307 07334	2	27 MAPLE PL
MIZRAHI, JESSE	0138	105	10			09593 04087	4A	47-49 HWY. 36
MLB HOLDINGS, LLC	0102	85	2			09570 04967	4A	178 CHURCH
MOCCI, JOHN	0050	36	9			04568 00332	2	103 PERRY
MOCCIO, MELISA B & DENISE & VALENTI	0155	128	4.011	C0010		09445 05997	2	10 WAVERLY STREET
MONAHAN, SARA & PATRICK	0093	76	13			09529 00396	2	41 ELIZABETH
MONCRIEF, PAUL & PATRICIA	0116	97	6			05185 00716	2	79 ATLANTIC ST
MONDELLO, CARMELO	0040	26	11			09660 01868	2	82 CHINGARORA
MONFORTE, LINDA	0030	22	19	C0011		09690 04316	2	11 RARITAN COVE
MONGELLI, PAT JR & NICOLE MARIE	0075	55	22			09711 01356	2	17 JACKSON
MONMOUTH COUNTY	0010	9	7			09111 01260	15C	W FRONT STREET
MONMOUTH COUNTY	0177	140	1			09485 03941	15C	FIRST & WALNUT
MONROE, BLAIR & NAKAMURA, APRIL	0086	63	13			08042 08653	2	84 DIVISION
MONTAGNA, ANTHONY	0076	55	38.05			09087 07464	2	217-219 MAIN ST
MONTALVAN, JIMMY	0009	8	32			00000 00000	15F	S LOWER MAIN STREET
MONTALVO, NORMAN & MERICIS	0013	9	58			09646 09569	2	146 THERESE
MONTANARI, RAYMOND & MATTHEW	0054	39	33			4310 99	2	74 W. FRONT
MONTANTI, CHRISTIAN & SUSAN	0118	98	14			08547 02333	2	110 WARREN
MONTEMARANO, CHRISTOPHER	0125	103	1.01			09120 07922	2	11-1 HURLEY ST
MOORE, JOHN M	0150	125	11			05478 00485	2	200 FIRST
MOORE, KEVIN	0151	125	21			09445 01302	2	129 SECOND
MORAD, GAMAL & MOUSTAFA	0005	5	34			09658 02936	2	392 MAPLE PL.
MORALES, JUAN	0004	5	4.01			09471 06414	2	314 BROADWAY
MORALES, MANUEL & MIGDALIA	0053	39	17			08079 08042	2	28 KEARNEY
MORAMARCO, PATRICE	0068	50	36			08894 02353	2	79 ST. PETER
MORAMARCO, PATRICE	0141	110	3			05024 00990	1	HWY 36
MORAN, ANDREA F & JOHN J.	0119	98	19.02	C0001		08618 00381	2	5 COLUCCO PLACE
MORIO, JOHN & CHERI	0137	105	8			08132 04813	2	53 HWY 36
MORONEY, PATRICK & JENNIFER URBEALI	0075	55	24			09462 04955	2	313 MAIN ST.
MORRIS, MATTHEW P & ARSHE MAHMOOD	0016	13	20			09396 03620	2	204 BROADWAY
MORRIS, RICHARD H & GINLIA P	0175	138	3				2	299 FIRST
MORSE, TAMMIE	0031	22	19	C0022		09711 08504	2	22 RARITAN COVE
MOSCATIELLO, JOSEPH & CHRISTINE	0068	50	30.01			08110 00893	2	10 WILLOW DRIVE
MOTO HOLDINGS LLC	0084	62	13			09314 09032	4A	79-81 BROAD STREET
MR. GREEN TEA ICE CREAM COMPANY COR	0097	81	1			09238 08248	4A	42 E. FRONT STREET
MUCCINO, FRANK	0159	130	13		C0006	09048 01704	2	15 HAVEN WAY
MULLAN, ANN	0128	103	22		C0027	08307 06487	2	231 ATLANTIC ST UNIT 27
MULLER, URS	0045	33	21.03			05675 00546	2	250 BEERS ST
MULLHOLLAND, WILLIAM T & SUSAN B	0064	48	2			09394 01864	2	22 WALLING TERR
MULLIGAN, BARRY R. & SUSAN F., H&W	0063	47	26			05671 00715	2	190 KEARNEY
MUNCK, ROBERT F JR	0151	125	17			08227 08882	2	27 WAVERLY
MURA, SCOTT E & JANET L	0164	134	17			08117 00479	2	3 E THIRD ST
MURADI, BRIAN	0106	92	2.01			09382 06153	2	34 SECOND STREET
MURADI, BRIAN	0106	92	3.01			09382 06208	2	36 SECOND STREET
MURGO, DEBORAH & OLIVIA	0128	103	22	C0024		0Y643 07140	2	231 ATLANTIC ST UNIT 24
MURPHY, JOHN J & MARIE Y	0052	39	1			04671 00279	2	54 KEARNEY
MURPHY, STEPHEN J & SUSAN M	0030	22	19	C0016		09690 01445	2	16 RARITAN COVE
MURRAY, COLIN PETER & MEGNA, AMANDA	0176	138	11	C0006		09704 07648	2	333 FIRST STREET, UNIT 6
MURRAY, PATRICIA J	0021	17	14			09744 08806	2	132 BROADWAY
MUSIALOWICZ, STEVEN	0056	40	14			08337 03544	2	56 MAIN

TAXING DISTRICT NO. 24 KEYPORT BOROUGH

COUNTY NO. 13 MONMOUTH

NAME OF OWNER ADDITIONAL OWNERS	PAGE NO.	BLOCK NO.	LOT NO.	LOT QUALIF.	ACCOUNT NO.	DEED BOOK PAGE	CLASS	PROPERTY LOCATION
MUSSON, TERRY B & THERESA A	0097	80	18			04801 00446	4A	51 EAST FRONT STREET
MYERS, TAYLOR E & DONALD A, ET ALS	0041	27	16			09646 02677	2	120 CHINGARORA
NAGY, ROBERT I & EDILENIA	0056	40	15			08525 04235	2	60-62 MAIN
NANAWA, JOSE & MILAGROS	0017	14	16			04426 00458	2	186 WASHINGTON
NARDONE, RONALD W & DEBORAH E	0144	119	11			05888 00896	2	79 GREEN GROVE
NASTA, BRIAN & GINA & DANIELLE	0037	23	11			09741 07508	2	30 CHINGARORA
NASTA, KEVIN S.	0047	33	41			09087 09719	2	214 MAPLE PL.
NATALE, JOHN	0121	99	6			09327 09693	2	112 MAPLE
NATANAEL MARTINEZ	0016	13	18			05449 00288	2	212 BROADWAY
NATARCOLA, LOUIS & THERESA ANN	0099	82	14			09392 04981	2	91 OSBORN STREET
NAZCO, LIONEL & AZAHAR	0077	55	38.06			09504 08528	2	205 MAIN ST
NCD PROPERTIES LLC	0136	103	78			08686 08224	2	108 GREEN GROVE AVE
NEFF, DANIEL C & RITA MARY A	0062	47	13			09322 04037	2	5 MONMOUTH PL
NELLIS, KURT H. & DENISE, H&W	0014	11	1			05807 07108	2	1 HOBART
NEUMANN, GARY & MADELINE	0079	59	3			05878 00643	2	16 WARREN
NEW TESTAMENT BAPTIST CHURCH INC	0093	76	7			05170 00692	15D	35 MAPLE PLACE
NEWGENT, WILLIAM ANDREW & ALLISON R	0038	24	10			09642 09148	2	41 CHINGARORA
NEWGENT, WILLIAM ANDREW & ALLISON S	0175	138	6			09419 07809	2	313 FIRST
NEWMAN, NANCY L	0041	27	9			08753 08177	2	215 BROADWAY
NEWPORT, WYATT & JESSICA	0024	20	12			09728 06564	2	36 WASHINGTON ST.
NEWROCK, DONNA	0019	16	12			08008 02047	2	198 BROADWAY
NGUYEN, HUNG N & HANG T	0159	130	13	C0017		09690 02560	2	139-2 THIRD ST
NICA NICA, LLC	0168	135	5			09591 02160	4A	262 FIRST ST.
NICHOLL, DANIEL & CINDY	0088	67	1			05807 00625	2	216 DIVISION ST
NICORA, LOUIS JR & VIRGINIA A	0138	107	4			4021 521	2	405 ATLANTIC
NICOTERA, JOHN & MARYANN	0161	130	37			09620 02139	2	207 SEVENTH STREET
NIEBERGALL, ERIC JAMES & ANCA DANIE	0031	22	19	C0024		09708 01058	2	24 RARITAN COVE
NIGRO, MARYANNE L	0123	100	13			09231 03405	2	4 OCTAVIA
NIGRO, MICHAEL	0127	103	22	C0015		09572 00190	2	231 ATLANTIC ST UNIT 15
NOLAN, JAMES P	0056	40	12			09561 06760	2	42 MAIN & BARNES
NORLYN HOLDINGS, LLC	0049	35.01	1			09492 05885	4A	1 MONROE STREET
NOSTI, MICHAEL D & CHRISTIANA, LAUR	0119	98	19	C0001		09672 08287	2	36-1 GREEN GROVE AVE
NOWAK, CHRISTOPHER MATTHEW	0131	103	22	C0071		09241 08087	2	231 ATLANTIC ST UNIT 71
NUNUWA PROPERTIES LLC	0072	53	3			09129 08871	4A	95 HIGHWAY 36 & MAIN
NVWI LLC	0142	110	24			09276 05247	1	105 HWY 35
NVWI LLC	0142	110	24	B01		09276 05247	1	105 HWY 35
O'BRIEN, ROSE ALICE	0022	18	2			04936 00367	2	56 BROADWAY
O'CONNELL, LINDA M, TRUSTEE	0132	103	22	C0083		09332 02735	2	231 ATLANTIC ST UNIT 83
O'CONNOR, THOMAS & DIANA H&W	0061	46	14.01			05778 00420	2	47 WALLING TERR
O'DONNELL, KEITH & LISA	0101	84	8			08305 05641	2	151 OSBORN
O'DWYER, MICHAEL & FRANCIS	0021	17	8.01			05930 00877	2	77 WASHINGTON STREET
O'DWYER, MICHAEL E III	0067	50	3			08846 08930	2	98 ST. GEORGE
O'DWYER, SCOTT & SUZANNE L.	0048	33	48.02			08518 02290	2	149 LUPPATATONG AVE.
O'GORMAN BROTHERS INC	0013	9	62			08989 06769	4A	50 HIGHWAY 35
O'ROWE, ROBERT & CAROLYN	0165	134	18			08910 08986	2	4 THIRD
O'STEEN, MARCUS DANIEL III	0074	55	10			08098 00124	2	308 BROAD
OAKLEY, ROBERT III & HELMSTETTER, J	0010	9	6			09551 05782	2	54 WASHINGTON
OBEGOLU, CHIDUBEM M	0030	22	19	C0009		09675 05497	2	9 RARITAN COVE
OBERFELDT, AMY E.	0086	64	2			09380 04753	2	155 BROAD
OBERFELDT, KATHLEEN & ANDREW	0109	94	13			09338 09460	2	79 FIRST
OBREITER, ANTHONY J. & SABRINA H&W	0091	73	1			05827 00396	2	215 DIVISION
OCCHIPINTI, FRANK & BRENDA	0058	43	9			09730 08904	2	57 ELIZABETH
OCEAN BAY 500, LLC	0034	22	60			09634 05366	1	LUPPATATONG
OCEAN BAY 500, LLC	0034	22	61			09634 05366	1	93 LUPPATATONG AVE
OCCELLO, NICOLE & COUPET, MAGALI	0125	102	2			09627 06444	2	15 HURLEY
OCONELL-CARTON, GAIL	0140	107	24			09315 08120	2	230 VAN DORN ST
ODWYER, MICHAEL E JR, FRANCES ET AL	0021	17	8.02			09013 07456	2	79 WASHINGTON STREET
OEFTERING, ANDREW	0111	94	30	C0024		05954 00206	2	135 FIRST ST UNIT 3D
OJAMAA, TY T, & CAROLYN MAY	0040	26	1				2	129 BROADWAY
OJEDA, VICTORIA	0075	55	20			09125 07418	2	350 BROAD
OLINI, JOSEPH & DEBORAH OLINI	0087	64	10			05294 00426	2	88 DIVISION
OLINI, JOSEPH J IV	0087	64	9			09588 00744	2	90 DIVISION ST
OLIVEIRA, FRANCISCO & HAMILTON, WIL	0159	130	13	C0016		09114 00474	2	139-3 THIRD ST
OLIVERA, RAMON & DONNA	0147	123	5			08625 08022	2	101 THIRD
OLMEDO, OSGUAL	0088	65	9			08211 07987	2	185 BROAD ST
OLOYEDE, ISMAIL & OLOYEDEA, IDIATU	0140	107	20			09682 05974	2	266 VAN DORN
OLSEN, DAVID C.	0107	92	12			05803 00107	2	45 CHURCH
OLSEN, JOHN O & ARTUR G	0113	94	44			09064 07631	4A	73 E. FRONT STREET

TAXING DISTRICT NO. 24 KEYPORT BOROUGH

COUNTY NO. 13 MONMOUTH

NAME OF OWNER ADDITIONAL OWNERS	PAGE NO.	BLOCK NO.	LOT NO.	LOT QUALIF.	ACCOUNT NO.	DEED BOOK	DEED PAGE	CLASS	PROPERTY LOCATION
OLSEN, ROY A & CYNTHIA	0042	28	6			04538	00750	2	117 CHINGARORA
OLSEN, THOMAS	0046	33	26			08401	09733	2	115 FRANCIS
OLSH, JOHN W. & MARLENE	0116	97	14					2	14 GREEN GROVE
OMARK, LINDSEY ASCHER	0022	18	5			09434	07179	2	53 WASHINGTON ST
OMBRELLINO, DIANE	0105	91	13			09484	07027	2	87 CHURCH ST
OMER INVESTMENT, LLC	0015	13	13			09649	06624	2	222 BROADWAY
ONE HUNDRED SEVENTEEN SHG REALTY LL	0143	111	4			09051	09316	4A	1 HWY 35 & CLARK/DENTAL O
ONE MAIN ASSOCIATES, LLC	0083	61	23.01			08715	03191	4A	1 MAIN ST
OQUENDO, ORLANDO	0092	73	9.02			09543	02144	2	220 OSBORN ST
ORATIO, ALBERT R. & ROBIN A.	0051	38	2			08782	02951	2	126 MAPLE PL
ORRICK, MANDY	0127	103	22		C0006	09342	03210	2	231 ATLANTIC ST UNIT 6
ORRICO, CHRISTINE	0116	97	10			09681	01600	2	121 WARREN
ORTIZ, CARLOS R JR & COTTRELL, MEGAN	0177	138	21			09328	04669	2	35 OAK
ORTIZ, NELSON	0146	121	8			08767	09328	2	9 MAPLE PL
OSUCH, DAVID W SR & ALVAREZ, TRACEY	0153	126	11			09393	04477	2	22 PROSPECT
OTTINA, CHERYL ATTN: RIVKA SENDER	0146	121	6			09220	00812	2	44 MANCHESTER
OUTDOOR SYSTEMS INC.	0048	33	54			05593	00442	1	HWY 35
OUTDOOR SYSTEMS INC. A DE CORP.	0048	33	55			05593	00442	1	HWY 35
OUTDOOR SYSTEMS INC. A DE CORP.	0048	33	55	B01		05593	00442	4A	HWY 35
OUTDOOR SYSTEMS INC., A DE CORP.	0008	8	8			05593	00442	1	HWY 35
OUTDOOR SYSTEMS INC., A DE CORP.	0008	8	8	B01		05593	00442	4A	HWY 35
OUTDOOR SYSTEMS INC., A DE CORP.	0015	11	2			05593	00442	1	THERESE
OUTDOOR SYSTEMS INC., A DE CORP.	0015	11	2	B01		05593	00442	4A	THERESE
OUTDOOR SYSTEMS, INC.	0088	66	1			05899	00739	1	BROAD & MAPLE
OUTDOOR SYSTEMS, INC.	0088	66	1	B01		05899	00739	4A	BROAD & MAPLE
OVIDO, JUAN CARLOS	0169	135	15.01			08621	04809	2	332 FIRST
OYSTER BAY URBAN RENEWAL, INC	0032	22	32			09711	07227	15F	50 BEERS ST.
OYSTER CREEK HO ASS. % ROBERT RUSSO	0032	22	34.01			04647	00342	15F	OYSTER CREEK
P.V. & SONS LANDSCAPING INC	0136	103	78.01			08145	06062	2	106 GREEN GROVE AVE
PACHECO, DONALD & VICTORIA	0013	9	61			09081	03607	2	168 THERESE
PADILLA, ALFONSO LUIS	0081	60	18			09598	04443	2	17 WARREN
PAGLIUCCO, ANTHONY	0098	81	15			09432	01163	2	50 CHURCH
PALADINO, RUSSELL & LISA	0114	96	6			09710	07560	2	52 SECOND
PALMER, DANA, MICHAEL & HELEN DIANE	0162	131	2			09392	08902	2	180 SEVENTH
PALMERSON, GARY	0117	98	1		C0001	08957	05436	2	141 ATLANTIC ST
PALMISANO, MICHAEL	0107	93	4			05254	00949	2	86 FIRST
PALTOO, SUNITA	0029	22	12.03			09580	02449	2	164 WEST FRONT ST
PALUMBO, CAROLYN K	0094	78	9.04			09303	02906	2	67 DIVISION STREET
PALUMBO, CHRISTOPHER A & LINDA A	0118	98	15			04759	00086	2	30 GREEN GROVE AVE
PANG, SARINA	0130	103	22		C0047	09283	03593	2	231 ATLANTIC ST UNIT 47
PANZERA, JOAN M WIDOW	0156	128	14			09042	02422	2	161 SECOND
PAPAMARKOU, EVANGELIA	0021	17	10			09165	08732	2	112 BROADWAY
PAPAMARKOU, MARY	0037	23	10			09401	01056	2	113 BROADWAY
PAPASAVAS, DEMETRIOS & STEPHANIE J	0170	135	24			09326	01919	2	215 SECOND
PARADISO, MARC	0171	136	7			08888	06537	2	31 PINE
PARKER, CRAIG	0140	108	15			09196	05842	2	435 ATLANTIC ST
PARKS, DAVID & TYTHER MICHELLE	0072	53	7			05414	00394	2	398 BROAD
PARSONS, STEVEN	0144	119	3			09043	02611	2	174 SEVENTH ST
PASCALE, BRIAN & TRAEGER, MARY	0112	94	35			08476	07936	2	153 FIRST
PATE, EUGENE & WERTSWA, ARLENE	0111	94	30		C0016	09702	06549	2	135 FIRST ST UNIT 2F
PATEL, JANE & RAMESHCANDRA	0012	9	43			09089	05485	2	90 THERESE
PATRICK, DIANE	0016	14	3			05743	00310	2	147 THERESE
PATURZO, DOMINIC & LEUZZI, BIANCA	0100	83	10			09752	07412	2	128 CHURCH
PEAN, PIERRE M	0153	126	7			08469	04613	2	207 FIRST
PEARCE, WILLIAM J & BARBARA L	0113	95	7					2	132 FIRST
PECCARELLI, LEWIS	0165	134	22			09618	04836	2	11 THIRD
PECORA, ALISSA	0042	27	20			08495	03457	2	106 CHINGARORA
PECORA, JASON	0057	42	3.01			09759	00579	2	75 ELIZABETH ST
PEDERSEN, GARY & AMELIA	0025	21	10.01			04567	00841	2	170 W FRONT
PEDERSON, WADE J & JANE S	0064	48	11			04791	00880	2	228 MAIN
PELLEGRINO, ANTHONY & DONNA T.	0093	76	6			05538	00446	2	155 DIVISION
PENA, GEORVI C V & RODRIGUEZ, ARLENNY	0168	134	45.72			09747	02663	2	107B FULTON ST
PENARANDA, PRISCILLA	0129	103	22		C0043	09246	02731	2	231 ATLANTIC ST UNIT 43
PENDERGAST, JOHN D & MRACEK, TRISTI	0122	100	1.01			09670	03903	2	18 MAPLE PL
PENSAVALLE, JOSEPH III & BAUDANZA, R	0091	70	1.01			09663	08300	2	370 ATLANTIC
PEPERONI, RONALD G JR & STACY L	0100	83	11			08453	07774	2	122 CHURCH
PERALTA, KLEVER	0086	63	19			09495	06136	2	41 THIRD
PERAZA, ERIC	0053	39	20			09700	00816	2	25 BEERS ST

TAXING DISTRICT NO. 24 KEYPORT BOROUGH

COUNTY NO. 13 MONMOUTH

NAME OF OWNER ADDITIONAL OWNERS	PAGE NO.	BLOCK NO.	LOT NO.	LOT QUALIF.	ACCOUNT NO.	DEED BOOK PAGE	CLASS	PROPERTY LOCATION
PEREIRA, GEORGE J JR	0016	13	19			09352 09659	2	210 BROADWAY
PEREIRA, INES F & LAMANNA, LISA M	0079	59	10			09751 00134	2	162 BROAD
PEREIRA, JOHN & HELENA	0031	22	19		C0020	09711 09892	2	20 RARITAN COVE
PEREIRA, JORGE & HILDA	0046	33	24			08593 09459	2	119 FRANCIS
PEREZ, JILL S & CHARLIE S	0010	9	10			09109 03336	2	62 WASHINGTON
PEREZ, MELINDA & FISLER, CHRISTOPHER	0146	121	7			09287 04868	2	46 MANCHESTER
PEREZ, YOLANDA	0006	7	3			09167 08511	2	16 MAY
PERFECT HIRE STAFFING LLC	0095	79	12			09283 00106	2	50 OSBORN STREET
PERLMAN, NADINE M & RONALD B	0079	59	2			08899 00437	2	6 WARREN
PERRELLA, DANIEL V	0050	36	18			09043 01349	2	316 BEERS
PETRETTI, CHARLES J	0086	64	5			09678 07662	2	165 BROAD
PETROCELLI, PAULA & GANS, CHRISTINE	0152	126	2			09600 01689	2	24 MYRTLE
PETRONE, MARK & SCARPA, CHRISTEN	0064	48	7.02			09684 00794	2	208 MAIN STREET
PETROVICH, ALEXANDER & TATJANA	0079	59	11			05710 00007	2	1 ELIZABETH ST
PETTY, JOEL MICHAEL	0159	130	13		C0015	09348 03655	2	139-4 THIRD ST
PETTYJOHN, MICHAEL M	0016	14	1			05156 00698	2	48 PROVOST
PGG PROPERTIES LLC	0025	21.01	23			09134 02608	4A	103 W FRONT
PHAM, HUNG VAN	0126	103	3			08895 07143	2	217 ATLANTIC
PHILBACK, RUDY J & BEVERLY BAUM	0033	22	50			05964 00237	2	119 LUPPATATONG
PICCINI, STEVEN	0065	49	8			09050 09237	2	18 PERSHING
PICCINICH, JOSEPH	0035	22.02	10			09529 06755	2	10 GULL WAY
PICCIRILLO, MICHAEL T	0003	1.01	33			09745 09710	2	204 LUPPATATONG
PICERNO, PASQUALE & REBECCA	0173	136	32			08634 00682	2	283 FIRST
PICONE IRREVOCABLE FAMILY TRUST	0078	58	13		X	09717 03995	15F	141 MAIN
PIESCOR, WALTER G	0017	15	2			09424 02976	2	97 THERESE
PINEDA, ANNER & MACHADO, CECILIA	0018	15	15			08665 00952	2	154 WASHINGTON
PINEDA, ELENA	0176	138	13			09056 02204	2	12 WALNUT ST
PINTO, JEFFREY	0100	83	6			05790 00441	2	125 OSBORN
PINTO, JOSEPH	0034	22.01	2			08976 08180	2	2 GULL WAY
PIOTROWSKI, TIMOTHY & KELLY	0137	104	7			09026 07228	2	29 MONROE
PIT CREW 7, LLC	0157	130	3			09719 09931	2	23 MANCHESTER
PITALUGA, SENEN	0041	27	7			09235 08951	2	211 BROADWAY
PLATH, WINIFRED H, ETAL	0154	127	17			09122 09368	2	29 MYRTLE
PMB KEYPORT REALTY, LLC	0143	112	1.02			09505 00541	4A	402 HWY 35
POLEWCZAK, JOHN P & MASSARI LORI ANN	0134	103	47.01			04497 00832	2	28 MONROE
POLEWCZAK, JOHN P JR & MEISTER, SUZANNE	0038	25	1			09166 03250	2	87 CHINGARORA
POLING, JAMES L & JUDITH	0152	125	27				2	109 SECOND
POLING, JAMES L JR.	0172	136	24			05917 00200	2	30 OAK
POLING, KEVIN S	0157	129	13			08391 08080	2	42 FULTON
POLING, MARK & VALERIE	0018	15	14			04665 00670	2	158 WASHINGTON
POLING, ROBERT M. & GAIL E.	0177	138	19				2	39 OAK
POMEROY, WADE & CAROL ANN	0039	25	10.01			08155 07651	2	51 CHINGARORA AVENUE
PONTECORVO, JOSEPH	0083	61	24			08326 01035	4A	15 MAIN
PONTIER, SCOTT J & MERAL E	0096	80	1.11			09087 01598	2	18 FIRST STREET
PONTORIERO, PASQUALE	0022	18	6			08000 08306	2	70 BROADWAY
POOSIKIAN, GEORGE	0117	98	1		C0002	09281 09721	2	133 ATLANTIC ST
POOSIKIAN, GEORGE M.	0117	98	1		C0005	05808 00898	2	139 ATLANTIC ST
POPOVICH, JOHN D & JANINE	0043	30	2			05460 00073	2	251 BROADWAY
PORTER, IAN & JESSICA	0060	46	7			09714 02163	2	76 MAPLE PLACE
POSTIGLIONE, JAMES & OROURKE, KIMBERL	0098	81	16			09737 00022	2	44 CHURCH
POWELL, SHAMAR & SUPRIEN, SONARA	0176	138	11		C0004	09709 08071	2	333 FIRST STREET, UNIT 4
POWER, GERARD F & KERR, MICHAEL A	0058	43	2			08385 08382	2	137 BEERS
PRADHAN, MANALI SURESH & KAPLAN, JE	0057	41	5.01			09663 08327	2	73 KEARNEY ST
PRC-ES ASSOCIATES, LLC	0029	22	19			09559 05606	15F	156-58 WEST FRONT ST
PRENDERGAST, JAMES & ROSE MARIE	0071	51	25.02				2	ARLINGTON STREET
PRENDERGAST, JAMES & ROSE MARIE	0072	51	28				2	340 MAIN
PRESEDO, AMARO & MARIA P	0064	48	8			04956 00075	2	181 KEARNEY
PRICE, DONNA RONDINELLI & CHRISTOPH	0060	46	9			09328 04372	2	27 WALLING TERR
PRIMONT, STEVEN & CONCETTA	0029	22	12.02			05947 00554	4C	162 WEST FRONT ST
PRISANT, CATHERINE	0018	15	17			09726 01756	2	142 WASHINGTON
PROFESSIONAL RISK MANAGEMENT INC	0082	60	28			05895 00790	4A	65 MAIN
PROFESSIONAL RISK MANAGEMENT INC	0163	131	12			08062 05928	2	87 MANCHESTER
PRUSAKOWSKI, MARCIA A.	0146	122	1.01				2	50 WARREN & MANCHESTER
PRYBOLSKY, STEPHEN & MOORE, KAREN	0089	67	12			09681 09824	2	287 BROAD ST
PUGLIESE, JUDILYN	0178	141	1.02			09692 00074	2	3 LOCUST ST
PURCELL, WILLIAM M & DONNA M	0004	5	31			09480 04685	1	MAPLE PL
PURCELL, WILLIAM M & DONNA M	0005	5	33			09480 04685	2	396 MAPLE PL
QUATTLEBAUM, MICHAEL J. & REGINA C.	0047	33	34			05543 00538	2	95 WALLING TERR

TAXING DISTRICT NO. 24 KEYPORT BOROUGH

COUNTY NO. 13 MONMOUTH

NAME OF OWNER ADDITIONAL OWNERS	PAGE NO.	BLOCK NO.	LOT NO.	LOT QUALIF.	ACCOUNT NO.	DEED BOOK PAGE	CLASS	PROPERTY LOCATION
QUEZADA, FEDERICO A & ISABEL R	0120	98	24			09628 02509	2	25 MAPLE PLACE
QUINN, DAVID & MICHELE	0065	49	6			09327 09802	2	23 PERSHING
QUINN, DONNA M	0107	93	6	C0002		09022 05202	2	100-2 FIRST ST
QUINN, WILLIAM F & EDNA M	0062	47	15				2	9 MONMOUTH PL
R.J.W. REAL ESTATE, LLC	0063	47	35			08394 09755	4C	BEERS & 41 PERSHING PL
RACITI, STEVE & TEEHAN, DEBBIE	0038	24	12			09394 09549	2	26 LUPPATATONG
RAFTERY, CHARLES J & BARBARA A	0080	60	2			04950 00507	2	3 WEST THIRD ST.
RAMIREZ, HELEN	0166	134	42.01			09281 07677	2	69 FULTON ST.
RAMOS, EMIR & LUISA & PRATER, AZALEA	0050	36	14			09708 04576	2	320 BEERS
RAMOS, MILDRED I	0128	103	22	C0016		09642 08513	2	231 ATLANTIC ST UNIT 16
RARITAN HOSE CO.	0101	84	10				15F	1893 MAPLE PLACE
RATKOSKI, KELLI & DRISCOLL, THOMAS M	0058	43	6			09732 01617	2	84 ELIZABETH STREET
REBELO, CARLOS A & LISA	0023	20	4.02			08355 03694	2	18 BROADWAY
REDDY, DENNIS P & ALICIA	0030	22	19	C0006		09665 00066	2	6 RARITAN COVE
REED, LISSA ANN	0075	55	25			09579 01762	2	299 MAIN
REED, MARCUS & KERR-REED, SHARON	0008	8	22			09517 09717	2	278 WASHINGTON
REEDY, ANNE MARIE	0038	24	3			09167 09350	2	6 LUPPATATONG
REEDY, MICHAEL & ANN MARIE	0108	94	6			04756 00521	2	42 FIRST
REELS, CLAUDIA L.	0148	124	17			05784 00829	2	35 WAVERLY
REEVE, KATHLEEN S	0021	17	13			09632 00620	2	122 BROADWAY
REEVES, EDWARD J JR & HOWARD M	0045	33	10			09699 05082	2	44 PERRY
REFORMED CHURCH OF HIGHLAND PARK AF	0016	14	2			09205 00338	2	145 THERESE AVE.
REFORMED CHURCH OF HIGHLAND PARK AF	0163	134	2			09396 07119	2	39 FULTON
REFORMED CHURCH OF HIGHLAND PARK-AF	0085	63	2			09381 07617	2	113 BROAD
REGAN, CLAUDIA	0081	60	21			05985 00413	2	21 WARREN
REIBER, MICHAEL A & TINAMARIE	0123	100	19			08136 06580	2	97 E. HURLEY
REILLY, THOMAS M & CATHLEEN M	0076	55	32			09331 06995	2	261 MAIN
REIMAN, FRANCINE	0003	1.01	45.01	C0004		09631 04898	2	193 CHINGARORA
REIN, BRANDAN & VERONICA GONZALEZ-	0174	137	2			09183 07618	2	12 PINE
REMAUD, GREGORY A	0107	93	6	C0004		08312 07550	2	100-4 FIRST ST
RENNICK, JOHN G	0174	137	9			05291 00716	2	46 PINE
RENNICK, JOHN JR. & THERESE M.	0068	50	38.01				2	289 ST PETER PLACE
RENTAS, JORGE JR & GORGE & JUANA M	0162	130	54			09667 01296	2	47 MANCHESTER AVE
RESPOL, DENNIS F & MARY J	0032	22	37				2	120 BEERS
RESTO, ROSA	0121	99	8			05490 00521	2	14 VAN DORN STREET
RESTREPO, MIKE & ALEXANDRA	0160	130	25			09728 05458	2	64 FULTON
REYES, ANDREA & PAULINO, ROMEO D	0120	98	31			09672 07866	2	46 GREEN GROVE AVE
REYES, JOSE & SHARON	0094	78	7			04448 00078	2	83 DIVISION
REZAC, DOUGLAS G & MAUREEN J, ET AL	0178	141	4			09443 09501	2	53 WALNUT
RHODES, VICTOR JR & TERESA	0178	141	8			05058 00235	2	8 WALNUT TERRACE
RIBAUDO, CHRISTOPHER & RUSSO, SHAWN	0151	125	19			09564 08123	2	133 SECOND
RICCARDI, FRANK	0006	7	4			09727 00801	2	14 MAY
RICFARM REALTY, LLC	0113	95	1			08824 04983	4C	108 FIRST & ATLANTIC
RICHARD M LAZAR IRREVOCABLE LIVING	0164	134	9			09744 07244	2	192 SECOND
RIGHTMYER, PAUL A	0023	19	8			08715 01388	2	233 W FRONT
RIEGLER, LAURA	0030	22	19	C0018		09711 03456	2	18 RARITAN COVE
RIES, PATRICK & THERESA & JAMES SR	0032	22	36.01			00000 00000	2	118 BEERS ST
RIGGIO, JOSEPH V & SANTA	0158	130	4			09421 02978	2	19 MANCHESTER AVENUE
RILEY, DAVID A & SHERRY J	0139	107	15				2	425 FLORENCE AVE
RINKEWICH, HENRY	0007	7	5			04485 00835	4A	331 MAPLE PL
RINKEWICH, HENRY	0051	38	1			09601 02078	2	134 MAPLE PL
RINKEWICH, HENRY A. & JOAN I.	0007	7	5.01				4A	335 MAPLE PL
RINKEWICH, JANET	0113	95	2			09059 08457	2	112 FIRST
RISSIOTIS, ALEXANDROS, ETALS	0022	17	16			09648 00480	2	142 BROADWAY
RIVERA, AUSBERTO & MICHELE	0083	61	27			05382 00084	2	31 MAIN STREET
RIVERA, GEORGE & BETTY PEREZ	0073	54	11.01			08439 00272	2	321 MAIN
RIVERA, MARIANO & HILDA	0044	33	3			08370 06802	2	278 BEERS
RIZZO, ERLINDA M	0133	103	24.02			09632 00444	2	245 ATLANTIC
ROBERTS, NICHOLAS P	0134	103	43			09403 05921	2	343 ATLANTIC
ROBERTS, WENDALL E	0053	39	19			09663 02948	2	10 KEARNEY
ROBERTS, WILLIAM & KATHY	0139	107	16			4229 98	2	290 VAN DORN ST
ROBERTSON, PAUL D	0159	130	13	C0008		08149 06552	2	17 HAVEN WAY
ROBETH, L.L.C.	0007	8	2			05711 00813	4A	77 HWY 35
ROBICHAUX, HOLLY M	0164	134	13			09354 05689	2	216 SECOND ST
ROBINSON, CLIFFORD	0148	124	15			05664 00982	2	132 SECOND
ROBINSON, ISAAC L III	0156	128	7			05368 00600	2	248 FIRST
ROBINSON, KATHY & RAYMOND	0101	84	4			08578 00001	2	137 OSBORN
ROBINSON, ROVEN L	0080	60	7			08598 03969	2	114 BROAD

TAXING DISTRICT NO. 24 KEYPORT BOROUGH

COUNTY NO. 13 MONMOUTH

NAME OF OWNER ADDITIONAL OWNERS	PAGE NO.	BLOCK NO.	LOT NO.	LOT QUALIF.	ACCOUNT NO.	DEED BOOK	DEED PAGE	CLASS	PROPERTY LOCATION
ROBINSON, TRINA & FELICIA & MELVIA	0126	103	6			08128	09241	2	221 ATLANTIC
ROCANO, ISORA	0169	135	13			08012	05668	2	326 FIRST
RODRIGUEZ, JOSE G & CRUZ, MARIA	0128	103	22	C0018		08039	05833	2	231 ATLANTIC ST UNIT 18
RODRIGUEZ, JOSEPH A	0127	103	22	C0004		09573	07099	2	231 ATLANTIC ST UNIT 4
RODRIGUEZ, LUIS E SADIA L	0049	36	5.01			04665	00095	2	99 PERRY ST
RODRIGUEZ, MARCELINO JR & AUMACK, K	0125	103	1.04			09585	03814	2	11-4 HURLEY ST
RODRIGUEZ, ROSE MARY & OTHERS	0113	95	11			05830	00819	2	63 SECOND
ROGAN, JAMES & LEE H/W	0167	134	45.10			04731	00728	2	113 FULTON ST
ROJAS-RIVERA, RICARDO & SAMANTHA	0148	124	16.01			09346	06617	2	36 WAVERLY
ROJAS, BALDEMAR	0024	21	2			09553	03741	2	39 BROADWAY
ROJAS, BALDEMAR	0077	58	2			09693	04680	2	180 BROAD
ROJAS, BALDEMAR	0085	63	10			09640	05203	2	74 DIVISION
ROMANO, TABETHA	0079	59	1.02			09742	05192	2	2 WARREN ST.
ROMANSKI, PETER & KRISTINA	0033	22	44			09475	07468	2	133 MAPLE PL
ROMEO, DAVID L	0119	98	19.06	C0002	80025110	05906	00675	2	10 COLUCCO PLACE
ROMULUS, JOHART C & YVETTE S	0112	94	41			08317	08239	2	181 E. FIRST
ROOKE, DAVID & MICHELLE	0116	97	18			05856	00888	2	89 THIRD
ROSA-RUIZ, EDWARD G., ETAL	0079	59	8			09313	06493	2	158 BROAD STREET
ROSATO, JULIUS A, ETAL	0072	53	2			09711	02040	2	341 MAIN
ROSE, THOMAS M & KIM B	0019	16	1			05108	00854	2	WASHINGTON
ROSE, THOMAS M & KIM B	0020	16	20			05108	00854	2	158 BROADWAY
ROSMAN, ANDREW & ROSMAN KELLY	0040	26	2			05480	00706	2	50 CHINGARORA
ROSSI, RONALD & GELPKE, SANDRA	0047	33	45			05723	00211	2	228 MAPLE PL
ROSSICS, PATRICIA% JOSEPH VELBA	0163	131	9			05649	00319	2	30 EIGHTH
ROTH, CHRISTOPHER C	0116	97	9			09115	03765	2	99 WARREN ST
ROWE, DEREK E	0042	28	7			09604	03591	2	119 CHINGARORA
ROYSTER, JOANNE M.	0122	99	23			08453	01712	2	210 ATLANTIC ST
ROYSTER, ROBERT D.	0122	99	24			08220	08489	2	207 ATLANTIC STREET
RUBANO, DANIEL JR & DONNA	0066	49	13			09420	08555	2	272 MAIN ST
RUBENSTEIN, RICHARD & DILEONARDO, C	0110	94	30	C0001		09618	01781	2	135 FIRST ST UNIT 1A
RUBINSTEIN, TAMARA	0006	5.01	2			08905	00260	1	BROADWAY
RUFF, ERIK & MEGAN	0118	98	17	C0001		09629	07134	2	32-1 GREEN GROVE AVE
RUFF, FELICIA J	0034	22	59			09200	04771	2	105 LUPPATATONG
RUGE, AMIROSE DOROTHY&HENDRA,LYNN R	0042	28	10			09261	07901	2	125 CHINGARORA
RUGGIERO, VINCENT	0129	103	22	C0036		08325	01979	2	231 ATLANTIC ST UNIT 36
RUITERMAN, SUSAN J	0145	121	2			09247	09840	2	41 GREEN GROVE
RUIZ, BRENDA J	0109	94	15			4231	116	2	89 FIRST
RULAND, JAMES W JR & KATHLEEN	0062	47	21			09048	03124	2	4 MONMOUTH PL
RUSIN, DANIEL&ROBERTS HILLARY H&W	0133	103	29			05412	00892	2	79 JACKSON
RUSSO, FRANCESCO & LEZARK, DIANE	0045	33	11.01			08792	06869	2	46 PERRY ST
RUSSO, MICHAEL F JR	0036	22.05	23			09178	04904	2	23 GULL WAY
RUTH, HOWARD J & JANETTE M	0144	120	3			08152	06091	2	65 GREEN GROVE
RUTIGLIANO, GERARDO ESTATE OF	0104	90	2			08939	06889	2	104 ATLANTIC
RYAN, CHRISTOPHER &HUSSEY,ALEXANDRA	0024	20	11			09627	03599	2	32 WASHINGTON ST.
RYAN, EDWARD	0165	134	25			09743	08165	2	43 FULTON ST
RYAN, SUZANNE	0138	107	5			08099	03195	2	407 ATLANTIC STREET
S & B KEYPORT REALTY, LLC	0054	39	36			09635	07829	4A	58 WEST FRONT STREET
SAADE, TANNOUS	0006	6	7			09213	03743	2	381 MAPLE PL
SABIR, NAZISH	0123	100	20			09436	07745	2	45 VAN DORN
SACCONE, JOHN A & MELODY K	0085	63	11			09123	02011	2	72 DIVISION
SAI CLARK PROPERTY LLC	0001	1	1.01			08897	07676	4A	CLARK STREET
SAINT JOSEPH'S CATHOLIC CHURCH	0004	5	10			4081	654	15D	360 BROADWAY
SAKOUTIS, NIKOLAS	0172	136	22			09670	06394	2	40 OAK
SALCEDO, MARIEFEL	0011	9	26			09256	08323	2	18 CHANDLER & WASHINGTON
SALEM, LON & RHONDA	0007	7	14			09656	06430	2	285 WASHINGTON
SALERNO, THOMAS & DEVAN	0098	81	11			08246	09973	2	64 CHURCH
SALSTEAD, WILLIAM E & GINA M	0019	16	3			05138	00567	2	139 WASHINGTON ST
SANBORN, NORA M	0113	95	10			08484	05095	2	140 FIRST
SANBORN,CHRISTOPHER,&KEEGAN,JACLYN	0133	103	31			09379	00813	2	91 JACKSON
SANCHEZ, PHILIP	0067	50	9			08206	08933	2	14 ST. GEORGE
SANCHEZ, XAVIER & GRIFFITH, ELLIE	0176	138	12			09600	09580	2	10 WALNUT
SANDERSON, ERIC & LAURA	0119	98	19	C0002		08686	05513	2	36-2 GREEN GROVE AVE
SANDPIPER HOMEOWNERS ASSO %R GATTO	0032	22	33.01			04491	00672	15F	GULL WAY
SANFORD, RICHARD & TYSON, SHANNA	0113	95	5			09747	01892	2	124 FIRST STREET
SANSONE, DOMINIC	0103	85	10.04			09725	09100	2	174 CHURCH
SANTELLA, LAUREN & ORR, NICHOLAS	0132	103	22	C0078		08533	08373	2	231 ATLANTIC ST UNIT 78
SANTIAGO, PEDRO J. & RAQUEL	0064	48	10			05740	00205	2	224 MAIN
SANTO CASTRONOVO LIVING TRUST	0149	124	31.01			09735	04566	2	100 THIRD

TAXING DISTRICT NO. 24 KEYPORT BOROUGH

COUNTY NO. 13 MONMOUTH

NAME OF OWNER ADDITIONAL OWNERS	PAGE NO.	BLOCK NO.	LOT NO.	LOT QUALIF.	ACCOUNT NO.	DEED BOOK	DEED PAGE	CLASS	PROPERTY LOCATION
SAPPAH, GEORGE R. & ELEANOR H&W	0062	47	22			05707	00432	2	6 MONMOUTH PL
SARGEANT, KEITH & MELANIE	0161	130	36			08889	09709	2	209 SEVENTH STREET
SATER, REEMA	0121	99	13.01			09672	03277	2	22 VAN DORN
SATTLER, LAURA & DIGIACOMO, STEVEN	0116	97	16			09445	07397	2	93 THIRD
SAUNDERS, CARLA	0087	65	5			09553	05835	2	41-43 MAPLE PLACE
SAVICKY, ANDREW J & KELLY A QUINN	0073	54	9.02					2	323 MAIN ST
SAVOIA, LISA	0126	103	1.08			09644	02203	2	38 VAN DORN ST
SAVOY, GREGG E & MARTHA LOCHA-SAVOY	0057	40	20			04876	00101	2	88 MAIN
SAVY REAL ESTATE LLC	0014	9	66			09099	08308	4A	62 HWY 35
SAYOUR, ALEXANDER G & MAURA	0121	99	13.02			09673	08369	2	24 VAN DORN
SCARCELLA, ANTHONY	0072	51	27.01			09532	05842	2	336 MAIN ST.
SCHACHTEL, HEATHER A & O'BRIEN, PHILIP	0171	136	3			09404	01097	2	15 PINE
SCHAEDEL, GEOFFREY M	0138	107	7			05030	00848	2	409 ATLANTIC
SCHAEFER, RICHARD & CONROY, JULIA	0151	125	24			08692	06865	2	121 SECOND
SCHALLER, ANNMARIE E.	0048	33	48.03			05781	00184	2	155 LUPPATATONG AVE.
SCHANCK, JOHN & NANCY	0039	25	4			04447	00063	2	102 LUPPATATONG
SCHARDIEN, KRISTIN ELIZABETH	0040	26	4			09480	01739	2	149-151 BROADWAY
SCHAUB, CHARLES T & DEBRA	0120	98	27			09270	07956	2	19 MAPLE PL
SHELL, RALPH & MARIANNE	0028	22	4			09236	02116	2	210 W FRONT
SCHIANO, CESARE	0007	7	7			08109	07309	4A	349 MAPLE PL
SCHIANO, GIUSEPPE L & RACHELE	0133	103	24.03			09271	05746	2	241 ATLANTIC ST
SCHIAVO, FILIPPO & OLIVIA	0178	141	3			09691	06721	2	33 WALNUT
SCHIELE, ERIC	0110	94	30	C0003		09072	07918	2	135 FIRST ST UNIT 1C
SCHIOppo, LOUIS W	0130	103	22	C0054		09423	09464	2	231 ATLANTIC ST UNIT 54
SCHIPA, VICTOR	0126	103	18			09374	04893	2	28 BROOK
SCHMIDT, ESTANIA & ROSAMILLA, LAUREN	0092	73	9.01			09205	07882	2	222 OSBORN ST
SCHMITZ, EDWARD F	0151	125	23					2	123 SECOND
SCHNEIDER, BRENDAN J & REYES, MARITZA	0066	49	20			09027	09907	2	7 ST. GEORGE PLACE
SCHNEIDER, JOHN R	0112	94	37			09240	00470	2	163 E. FIRST
SCHOCH, CHERYL, TRUSTEE	0137	105	7			09260	04388	4A	55 HWY 36
SCHOENBERGER, ELEANOR E & BRADNER	0085	63	8			09639	08785	2	137 BROAD STREET
SCHOPPMAN, STEVEN	0012	9	46			09589	08810	2	55 CHANDLER
SCHOTT, ANNETTE	0124	101	2			09333	01048	2	3 BURTINA PL
SCHRECK, STEPHEN	0068	50	40			08977	02810	2	279 BEERS
SCHREIBER, ROBERT W	0134	103	42			09663	06144	2	68 JACKSON
SCHULDEN, JEROME & FRANCES	0019	16	14			3911	730	2	188 BROADWAY
SCHULT, HOLLY	0159	130	13	C0013		08963	05744	2	139-6 THIRD ST
SCHULZE, JAMES M & JACKSON, LAUREN, E	0137	104	8			09312	05526	2	27 MONROE
SCHUMACHER, JENNIFER	0143	118	2			09031	01156	2	7 EIGHTH ST
SCHWARTZ, SVETLANA	0031	22	19	C0021		09712	05577	2	21 RARITAN COVE
SCIBETTI, MICHAEL C & JUDITH K	0133	103	33			09231	03081	2	103 JACKSON
SCOTT, ELIZABETH LYNN	0052	38	8			09560	09940	2	3 PERRY ST
SCOTTO-DIROSANO, VINCENZO	0112	94	32.01			09457	09474	2	151 FIRST ST
SCULLY, LEO F & FERRARO, DAVID A	0092	73	10			09706	06205	2	224 OSBORN STREET
SCUORZO, FRANK J & DOROTHY	0002	1.01	31					2	201 LUPPATATONG
SECOND BAPTIST CHURCH	0122	99	25					15D	206 ATLANTIC STREET
SECOND BAPTIST CHURCH	0122	99	26					15D	205 ATLANTIC STREET
SECOND ST REALTY, LLC	0148	124	16			09570	08971	4C	138-140 SECOND
SEIGLE, SAMANTHA L	0161	130	38			09587	04697	2	205 SEVENTH STREET
SERPICO, PHILIP JR.	0087	65	3			05596	00204	2	120 DIVISION
SERVICE OIL COMPANY	0077	57	4					1	BUTLER ST
SESSA, MARK A. & LISA A. H&W	0059	44	3			05674	00090	2	126 MAIN
SHADEL, WILLIAM	0086	63	15			08597	06252	2	62 DIVISION
SHAFFER, CHARLES	0002	1	35			06003	00608	2	210 LUPPATATONG
SHAH, ANUJ & MORRIS, CRISTHIAN	0139	107	9			09692	00633	2	417 ATLANTIC
SHALOO, ROBERT	0156	128	13			09747	06378	2	163 SECOND
SHAMY, JEREMY & MORGAN, NOREEN	0043	28	18			09387	01646	2	114 LUPPATATONG AVE
SHANNON, KRISTEN M.	0089	67	17			09115	01013	2	248 DIVISION ST.
SHAPIRO, JAY M	0009	8	24			09653	03365	2	284 WASHINGTON STREET
SHARPE, TIMOTHY P & GRACE W	0063	47	30			08274	06366	2	33 PERSHING
SHAW, MICHAEL G & KATHLEEN H	0058	42	5			4069	327	2	95 ELIZABETH
SHAYONA 36 LLC	0054	39	29			09349	09960	2	96 WEST FRONT
SHEARY, MARGARET M & MATTHEW	0175	138	1			09072	05885	2	289 FIRST
SHERIDAN, JOSEPH E & ROBIN M	0055	40	1			08154	00827	2	53 KEARNEY
SHEROKE, VALERIE L & RICHARD	0152	125	35			08351	01571	2	75 SECOND
SHEWCHUK, RUSSELL & DEBRA	0016	14	5			08059	07639	2	155 THERESE
SHIPLEY, LINDSIE	0130	103	22	C0044		09510	03230	2	231 ATLANTIC ST UNIT 44
SHKEDI, AVRAHAM	0033	22	52			09367	02750	2	221 MAPLE PL

TAXING DISTRICT NO. 24 KEYPORT BOROUGH

COUNTY NO. 13 MONMOUTH

NAME OF OWNER ADDITIONAL OWNERS	PAGE NO.	BLOCK NO.	LOT NO.	LOT QUALIF.	ACCOUNT NO.	DEED BOOK	DEED PAGE	CLASS	PROPERTY LOCATION
SHORT ST REALTY, LLC	0058	42	6			09579	06858	2	1 SHORT STREET
SHREE 35 WEST LLC	0026	21.01	39			09066	06263	4A	35 W FRONT
SHREE 37 WEST LLC	0026	21.01	38			09066	06269	4A	37 W FRONT
SHREEJI REALTY LLC	0083	61	19			09066	06274	4A	30-32 W. FRONT
SICKLES, CHARLES & PATRICIA L	0124	101	8			08693	01499	2	62 GREEN GROVE
SICKLES, CHERYL	0044	32	5			04533	00933	2	274 MAPLE PL
SIEGLE, NOREEN P	0063	47	27			09220	02298	2	192 KEARNEY
SIEMIENKOWSKI, MATTHEW & DOLAN, J	0023	19	9			08506	02041	2	37 WASHINGTON
SILECCHIA, RAFFAELA	0152	125	28			09273	00529	2	107 SECOND
SILVA, JUNE A. & COOPER, ROBBIN I.	0171	136	9			05691	00828	2	33 PINE
SILVERMAN, DAVID S	0173	136	41			09614	09414	2	45 CEDAR
SIMONETTI, ANTHONY P & LING, JANINE	0147	124	1			09608	08275	2	70 SECOND
SIMPSONVILLE, LLC	0025	21.01	31			09370	08941	2	57 W FRONT
SINGER, LORNE & ANNA	0058	43	8			09757	09814	2	74 ELIZABETH
SINGH, HARBANS	0143	118	4.01			05924	00499	2	15 EIGHTH ST
SINGH, JASPREET	0092	74	4			08986	08833	2	182 OSBORN ST.
SINGH, RAMNIK & MATTEO, TALIA	0103	87	2			09618	07169	2	195 OSBORN
SINISGALLI, GARY H	0115	96	11			09384	03723	2	2 GREEN GROVE
SIRAVO, ELEANOR	0146	122	3			4291	803	2	29 GREEN GROVE AVE
SIRAVO, LORI ANN & SHUMOCK, LORI AN	0079	58	16			09058	05813	2	11 ELIZABETH
SIREL, REBECCA HOMAR	0131	103	22		C0064	09385	00116	2	231 ATLANTIC ST UNIT 64
SIRIANNI, MARK	0105	90	5			08356	09395	2	108-110 ATLANTIC ST
SITAR, LEONARD & ST JOHN, CLAUDIA	0111	94	30		C0027	09257	04229	2	135 FIRST ST UNIT 3G
SITAR, LEONARD & ST. JOHN, CLAUDIA	0110	94	30		C0011	09249	02999	2	135 FIRST ST UNIT 2A
SITAR, LEONARD J & ST JOHN, CLAUDIA	0029	22	19		C0002	09662	08763	2	2 RARITAN COVE
SITAR, LEONARD J & ST JOHN, CLAUDIA	0030	22	19		C0008	09675	00605	2	8 RARITAN COVE
SKA SHORE PROPERTIES, LLC	0024	20	12.01			09478	06808	4A	337 WEST FRONT ST
SKAALRUD, LEE & JANET	0059	44	7			09690	00358	2	51 MAPLE PL
SKALA HOME PROPERTIES 2, LLC	0144	119	9			09541	06749	2	12 EIGHTH
SKALA HOME PROPERTIES 2, LLC	0157	130	1			09541	06650	2	27 MANCHESTER
SKALA HOME PROPERTIES, LLC	0017	14	13			09483	02012	2	210 WASHINGTON
SKALA HOME PROPERTIES, LLC	0121	99	12			09483	02024	2	20 VAN DORN
SKALA HOME PROPERTIES, LLC	0147	123	1			09483	02052	2	8-10 MANCHESTER
SKALA HOME PROPERTIES, LLC	0150	125	10			09483	02064	2	196 FIRST
SKALA HOME PROPERTIES, LLC	0160	130	23			09483	02058	2	60 FULTON
SKALA HOME PROPERTIES, LLC	0165	134	23			09483	02039	2	13 EAST THIRD ST.
SKALA, WILLIAM	0057	42	2			09393	07040	2	69 ELIZABETH ST
SKALA, WILLIAM	0168	135	4			09519	01371	2	276 FIRST
SKALA, WILLIAM & LORI	0173	136	34			09246	08819	2	275 FIRST
SKALA, WILLIAM J	0121	99	10			09491	08355	2	18 VAN DORN STREET
SKEEN, LEWIS III & CLARE	0069	50.01	27			04722	00496	2	33 ST PETER PL
SKINNER, SAMANTHA	0035	22.03	17			09665	05920	2	17 GULL WAY
SKUYA, DANIEL & SHANNON	0002	1	14			09076	01958	2	15 LUPPATATONG
SLIPEK, JEFFREY R & MALLUZZO, ARIA	0173	136	38			09457	01207	2	253 FIRST
SLOAN, CHELSEA & RICHARD W	0105	91	4			09110	02877	2	74 ATLANTIC
SLUSKY, RONALD	0031	22	19		C0023	09709	04133	2	23 RARITAN COVE
SMITH, CHRISTOPHER & MUIR, BRIANA	0145	120	6			09594	07433	2	59 GREEN GROVE
SMITH, CRYSTAL MARIE	0133	103	27			09666	09091	2	67 JACKSON
SMITH, DANIEL N & ANDREA F	0147	124	4			08112	05633	2	82 SECOND
SMITH, DONNA	0136	103	75			05663	00367	4C	100 GREEN GROVE
SMITH, DREW M	0104	87	6.02			09736	00134	2	229 OSBORN STREET
SMITH, HARRIS L. & ANNA M.	0053	39	26					2	21 BEERS
SMITH, HENRY C.	0149	124	27			08826	08181	2	120 THIRD
SMITH, JEFFREY R & DENISE M	0101	83	12			04911	00588	2	116 CHURCH STREET
SMITH, JOHN B	0164	134	15.02			05036	00763	2	236 SECOND
SMITH, JOHN B	0164	134	15.03			09161	06285	1	SECOND
SMITH, JOHN F. & ANN E.	0020	17	4			08808	07119	2	86 BROADWAY
SMITH, LESLIE	0067	50	1			09595	01164	2	275 BEERS
SMITH, MICHAEL V & MELISSA M	0070	51	12			05155	00886	2	318 MAIN
SMITH, RITA	0052	39	11			04795	00760	2	36 KEARNEY STREET
SMITH, ROBERT C & AUREA T	0018	15	13			08673	06125	2	162 WASHINGTON
SMITH, RYAN	0023	19	10			08839	09123	2	31 WASHINGTON
SMITH, STEVEN	0035	22.01	5			09562	07469	2	5 GULL WAY
SMITH, STEVEN	0075	55	23			09706	03983	2	15 JACKSON ST
SMITH, TERRANCE M & AMANDA M	0157	129	11			08855	03027	2	38 FULTON
SMITH, TREVOR	0081	60	16.01		C0002	09454	06354	2	9 WARREN STREET
SMITH, MARCI & SCARANO, MICHAEL RAYMOND	0109	94	9			09200	06774	2	53 FIRST
SMOLENSKY, CRAIG & MATTARELLIANO, L	0068	50	32			09538	04020	2	59 ST. PETER

TAXING DISTRICT NO. 24 KEYPORT BOROUGH

COUNTY NO. 13 MONMOUTH

NAME OF OWNER ADDITIONAL OWNERS	PAGE NO.	BLOCK NO.	LOT NO.	LOT QUALIF.	ACCOUNT NO.	DEED BOOK PAGE	CLASS	PROPERTY LOCATION
SMUTZ, JOHN J & ANNA	0078	58	12			05068 00224	2	147 MAIN
SMYCZEK, ELEONOR	0087	65	6			05141 00990	2	179 BROAD
SNIFFEN, NANCY	0166	134	32			09696 07804	2	53 FULTON
SNOVER, DEBORAH J & SYED, AREEBA, ET AL	0015	13	10			09605 05801	2	23 HOBART
SNYDER, BRIAN & SUSAN, H&W	0162	131	1			05675 00344	2	178 SEVENTH
SNYDER, JO ANN & PAUL G	0168	135	9.01			09338 05448	2	223 SECOND ST
SNYDER, LISA	0061	47	4			08881 04010	2	187 BEERS
SNYDER, PETER D	0168	135	2			09387 03691	2	268 FIRST
SNYDER, STEVEN C/O SEABOARD	0014	9	71			00000 00000	15F	HWY 35
SOBKO, HAROLD & KATHLEEN A	0116	97	5			04340 00482	2	75 ATLANTIC
SOLDI, MAX & CAROLINE	0088	66	9			08770 09710	2	204A-204B DIVISION
SOLOVEVA, KATERINA	0056	40	5			09310 05918	2	35 KEARNEY
SOMERS, JUSTIN	0156	128	9			09109 04839	2	256 FIRST
SOMMA, FRANK & HORTON, CHRISTINE	0020	17	3			09150 09785	2	82 BROADWAY
SORLIE, ERIC	0130	103	22		C0051	09695 04138	2	231 ATLANTIC ST UNIT 51
SOSA, RAYMOND	0118	98	18		C0001	09087 05892	2	34-1 GREEN GROVE AVENUE
SOSA, RAYMOND A & KAROL, KELLY A	0065	48	15			08170 01972	2	19 PERSHING
SOTO-SANTIAGO, CYNTHIA	0038	24	4			09312 05912	2	8 LUPPATATONG
SPAFFORD, MARYANN	0009	8	25			05105 00004	2	286 WASHINGTON ST
SPAGNOLO, JOSEPHINE	0125	102	6			09696 09316	2	25 BROOK
SPANGLER, JEFFREY	0114	95	14			09337 03476	2	49 SECOND
SPECCHIO, PHILLIP A & LISA A	0113	95	9			09173 01707	2	138 FIRST
SPEISER, JASON & KELLY	0093	76	4			09219 04192	2	107 DIVISION
SPEERBER, ERICA & GILLARD, GEORGE III	0018	15	19			09405 02752	2	134 WASHINGTON
SPIRIDAKOS, GEORGIA	0124	100	24			09165 02514	2	23 VAN DORN
SPOND, GAIL & MICHELLE A	0118	98	17		C0002	09697 07943	2	32-2 GREEN GROVE AVE
SP25, LLC	0110	94	28			09750 07221	4C	123 FIRST ST
SQUADRITO, PHILLIP	0037	23	9.01			09113 05804	2	28 CHINGARORA
SSD COMPANY LLC	0001	1	7			09171 07535	4B	MADISON
SSD COMPANY, LLC	0001	1	6			09171 07535	4B	18 MADISON
ST JOHN, CLAUDIA	0131	103	22		C0063	05549 00120	2	231 ATLANTIC ST UNIT 63
ST JOSEPH'S CATHOLIC CHURCH	0002	1	46			08138 01297	15F	BROADWAY & CHINGARORA
ST JOSEPH'S CHURCH	0002	1	47			08138 01297	15F	CHINGARORA
ST JOSEPH'S CHURCH	0005	5	36			08540 09460	15D	386 MAPLE PL
ST JOSEPH'S R C CEMETERY	0001	1	10				15E	BROADWAY
ST JOSEPH'S R C CHURCH	0005	5	38				15D	MAPLE PLACE
ST JOSEPH'S R C CHURCH	0005	5	40				15D	MAPLE PLACE
ST JOSEPH'S R C SCHOOL	0003	2	1				15D	BROADWAY & CENTER
ST JOSEPH'S R C SCHOOL	0003	3	1				15B	BROADWAY & GERAN
ST JOSEPH'S R C SCHOOL	0004	5	6				15B	MAPLE PLACE
ST JOSEPH'S R C SCHOOL	0004	5	18				15D	BROADWAY & GERAN
ST JOSEPH'S CHURCH	0001	1	8.01			3920 451	15E	BROADWAY
ST JOSEPH'S R. C. CHURCH	0005	5	37				15D	380 MAPLE PL
ST JOSEPH'S ROMAN CATHOLIC CHURCH	0003	2	12			00000 00000	15F	JEFFERSON STREET
ST JOSEPH'S ROMAN CATHOLIC CHURCH	0004	5	7			04468 00296	15D	348 BROADWAY
ST. JOHN, CLAUDIA	0096	80	1.12			09384 00123	2	20 FIRST STREET
ST. JOHN, CLAUDIA	0111	94	30		C0013	09213 02940	2	135 FIRST ST UNIT 2C
ST. JOHN'S METHODIST CHURCH	0139	107	14				15D	ATLANTIC ST.
ST. JOSEPH'S CATHOLIC CHURCH	0002	1	48			08138 01297	15F	285 BROADWAY
ST. JOSEPH'S CHURCH	0005	5	35			08546 00432	15D	390 MAPLE PL
ST. JOSEPH'S R C CHURCH	0004	5	8				15D	352 BROADWAY
STAATS, JOHN W & CAROL	0051	37	11			04534 00717	2	35 PERRY
STAEGER, CARLETON R & JOANNE	0141	110	14			4096 541	2	428 MAIN STREET
STAHL LIVING TRUST	0115	96	15			09718 01147	2	86 THIRD
STAHLEY, JOSEPH & BARBARA	0159	130	13		C0011	08411 05518	2	20 HAVEN WAY
STANCKIEWITZ, KEITH & LEIGH	0088	66	7			09639 09696	2	249 BROAD
STANDARD, DIANNA & VAN VOORHIS, GARY	0169	135	14			09636 00683	2	330 FIRST
STANKIEWICZ, JOHN J & BARBARA A	0149	124	21			04364 00900	2	140 THIRD ST
STANZIALE, EVARISTO	0039	25	8			09632 06120	2	59 CHINGARORA
STASIAK, RONALD W	0169	135	23			09464 07521	2	219 SECOND
STASIO, ASHLEY N & BRIND'AMOUR, PHILIP	0046	33	24.01			09312 01367	2	28 PERRY ST
STATE OF NJ DEPT OF TRANSPORTATION	0007	8	1			4068 658	15C	HWY 35
STATE OF NJ-DOT	0016	13.01	12				15C	BROADWAY AT OVERPASS
STATES, RICHARD E. & POINT, JEAN	0071	51	26			05763 00139	15F	334 MAIN ST
STEVENS, KELLY M	0129	103	22		C0040	09364 08623	2	231 ATLANTIC ST UNIT 40
STEVENSON, MARYELLEN	0068	50	39			08750 06532	2	285 BEERS
STEWART-ROMULUS, DARVEN C & ERIN M	0093	78	1			09451 00191	2	80 OSBORN
STJOHN, CLAUDIA	0111	94	30		C0021	09234 09066	2	135 FIRST ST UNIT 3A

TAXING DISTRICT NO. 24 KEYPORT BOROUGH

COUNTY NO. 13 MONMOUTH

NAME OF OWNER ADDITIONAL OWNERS	PAGE NO.	BLOCK NO.	LOT NO.	LOT QUALIF.	ACCOUNT NO.	DEED BOOK PAGE	CLASS	PROPERTY LOCATION
STONEROCK, LAWRENCE C & WENDY C	0175	138	8				2	325 FIRST
STOPPIELLO, HOWARD A & OLIVIA C	0019	16	6			08635 08137	2	149 WASHINGTON
STRAETER, WAYNE & CIARA M	0128	103	22	C0020		09306 05948	2	231 ATLANTIC ST UNIT 20
STRAITON, DAWN	0064	48	12			09521 08847	2	234 MAIN
STRANG, GEORGE J. & KELLY A.	0076	55	37			05654 00439	2	229 MAIN
STRANG, LINDA J.	0093	76	12			08279 03168	2	132 OSBORN
STRAUSS, GAIL	0097	81	3			05518 00178	2	17 OSBORN
STRAUSS, JOHN G JR	0097	81	5			05518 00174	2	27 OSBORN
STRAUSS, JOHN GEORGE JR	0149	124	18			09154 00299	2	34 WAVERLY
STROLLO, MICHAEL & BIRKENFELD, LINDA	0025	21.01	28			09674 06554	2	77 W FRONT
STRYKER, EUGENE C	0172	136	18.01			09098 04278	2	20 WALNUT
STULTZ, MELDON JR	0057	40	19			08869 09396	2	84 MAIN
STUMPF, MARK & CHARLENE M	0010	9	17			09674 04666	1	78 WASHINGTON
STUMPF, MARK & CHARLENE M	0010	9	18			05003 00427	2	80 WASHINGTON
SUNSET 108 PROPERTY, LLC	0081	60	13			09544 07544	2	132 BROAD
SUSSER, CRAIG & JENNIFER	0124	101	4			09657 00329	2	7 BURTINA PL
SUSSMAN, DOREEN	0065	49	2			08793 02565	2	40 PERSHING
SUTPHIN, DAWN M & SCOTT D	0104	89	2			09166 07010	2	147 CHURCH
SUTPHIN, PERRY D & KAREN L	0153	126	5			4111 326	2	30 MYRTLE
SVENSON, HARRY W & LISA	0049	35	1			08128 03021	4A	85 HWY 35 & MONROE ST.
SVENSON, ROBERT	0068	50	38			09318 09014	2	83 ST PETER PLACE
SWART, ARLENE T & JARRETT, KIMBERLE	0004	5	14			09017 02697	2	380 BROADWAY
SWAUN, PHILLIP A	0108	93	6	C0014		09289 07064	2	100-14 FIRST ST
SWIFT, THOMAS EARL	0046	33	21.07			04819 00202	2	242 BEERS ST
SZARO, WAYNE R	0068	50	37			09680 00410	2	81 ST PETER PLACE
T.FOLEY LLC	0054	39	38				4A	52 WEST FRONT ST UNIT 1
T.FOLEY LLC	0054	39	38				4A	52 WEST FRONT ST UNIT 2
T.FOLEY LLC	0054	39	38				4A	52 WEST FRONT ST UNIT 3
T.FOLEY LLC % CONDO ASSOCIATION	0054	39	38				15F	52 WEST FRONT ST UNIT 1
TAIT, CHRISTOPHER B & STACEY E	0134	103	36			08671 02403	2	96 JACKSON
TAKACS, JULIE A	0019	16	11			08795 00676	2	169 WASHINGTON
TALAMO, JOHN & ELIZABETH	0122	100	6			09111 04395	2	8 E. MAPLE
TAMBASCO, LINDA	0047	33	37			08092 09124	2	154 MAPLE PL
TANGO, GARY R. & FRANCESCA H & W	0018	15	20			05545 00016	2	132 WASHINGTON STREET
TARANTOLA, JENNIFER M	0030	22	19	C0015		09689 01226	2	15 RARITAN COVE
TARICANI, NICHOLAS E	0140	108	16			09309 01271	2	437 ATLANTIC
TARQUINIO, NICHOLAS & EILEEN	0033	22	57			4089 7	2	101 LUPPATATONG AVENUE
TATZMANN, DOROTHY A	0130	103	22	C0055		09529 01159	2	231 ATLANTIC ST UNIT 55
TAVAREZ, MICHAEL & ALMA RODRIGUEZ-	0002	1.01	30			09496 00164	2	193 LUPPATATONG
TC INN REALTY CORP	0015	12	1			09339 02090	4A	48 ROUTE 35
TC INN REALTY CORP	0043	30	3			09339 02090	2	253 BROADWAY
TD HOMES, LLC	0121	99	16			09684 09780	2	26 VAN DORN
TEANECK ROAD PARTNERS, LLC	0142	110	23			09203 01312	4C	36 CENTER STREET
TELFHEYAN, DAVID & MACKANIC, KIMBERLY	0139	107	8			09605 02873	2	413 ATLANTIC
TENDLER, DAVID	0129	103	22	C0033		09233 00949	2	231 ATLANTIC ST UNIT 33
TERHUNE, WILLIAM R III & CARRIE	0177	138	23			08743 01889	2	25 OAK
TERRY, DELPHINE	0174	137	4			08520 01368	2	18 PINE
TESKE, JOHN G	0086	64	4			09220 09351	2	161 BROAD
TEVIS, MATTHEW F & JENNIFER R	0115	96	8			08581 04089	2	56 SECOND
TGGM HOLDINGS, LLC	0054	39	38.01			09633 04578	4A	42 W FRONT ST
THE HARBOR-VIEW AT KEYPORT INC	0110	94	30			04524 00578	15F	135 FIRST
THE SANTO CASTRONOVO LIVING TRUST	0024	21	5			09653 01230	2	19 BROADWAY
THERESE 171, LLC	0016	14	8			09715 05164	4A	171/175 THERESE
THERIAULT, MARGUERITE C	0061	46	12			4044 49	2	33 WALLING TERR
THIERRY, BENJAMIN & DANIELLE	0149	124	30			09135 09537	2	104 THIRD
THOMPSON, KEVIN & SHIRLEY	0118	98	11	C0002		04581 00446	2	4 COLUCCO PLACE
THOMPSON, STEFANIE & MCCALL, ROBERT, JR	0067	50	6			09100 06129	2	26 ST. GEORGE
THOMSON, KENNETH & RENEE	0010	9	3			05908 00379	2	44 WASHINGTON
THORNE, ELIZABETH & CABANAS-MOLGADO	0020	16	15			09485 07940	2	182 BROADWAY
TIBBETTS, RICHARD G. & SUSAN A.	0010	9	9				2	60 WASHINGTON
TIGER 623 CONSTRUCTION, LLC	0157	129	4.02			09758 06035	1	148 THIRD STREET
TIMOTHY BOST	0029	22	13			05448 00016	2	8 W FIRST
TISCH, JAMESON	0081	60	16.01	C0001		09443 07918	2	7 WARREN STREET
TITAN ACQUISITIONS LLC	0169	135	21.01			09139 07502	2	233 SECOND STREET
TL ASSOCIATES, LLC	0143	111	2.02			05815 00510	4A	117 HWY 35/BETSY ROSS
TOGLIA, DANIELLE	0034	22	66			08807 06868	2	11 LUPPATATONG
TOLAS, CHRISTOPHER & LORFING, CHRIS	0133	103	28			09430 02132	2	73 JACKSON
TOMASIELLO, MICHAEL P. MICHELE	0094	78	4			05466 00958	2	33 WARREN ST

TAXING DISTRICT NO. 24 KEYPORT BOROUGH

COUNTY NO. 13 MONMOUTH

NAME OF OWNER ADDITIONAL OWNERS	PAGE NO.	BLOCK NO.	LOT NO.	LOT QUALIF.	ACCOUNT NO.	DEED BOOK PAGE	CLASS	PROPERTY LOCATION
TOMEI, RICHARD	0123	100	9			08195 01648	2	3 OCTAVIA PL
TONKS, JANICE & KEVIN J	0012	9	48			09461 02757	2	62 CHANDLER
TORNETTO, SALVATORE & ERIN	0168	134	45.12			08580 00193	2	117 FULTON ST
TORRES, EDWIN & DECARLO, AMANDA	0177	141	1.01			09314 01977	2	5 LOCUST ST
TORRES, JESUS E	0151	125	26			09284 00816	2	113 SECOND
TORRES, TAINA	0154	127	6			09599 08008	2	26 CEDAR
TOTH, CODY & JOY	0143	118	5			09179 02496	2	23 EIGHTH
TOTH, KAREN J & KOLB, DOROTHY J	0044	32	2			08899 03812	2	171 CHINGORARA
TOWNSHIP OF ABERDEEN N	0003	2	11			00000 00000	15F	N/S GERARD AVENUE
TOZZI, CHRISTA	0035	22.03	18			09513 01488	2	18 GULL WAY
TRABACHINO, GARY	0150	125	7			09408 04174	2	184-186 FIRST ST
TRABACHINO, GARY J	0150	125	8			4217 330	4C	188 FIRST
TRAHIM, ELIZABETH & TERENCE	0123	100	14			09202 05760	2	6 OCTAVIA
TRAHIM, TERENCE JAMES	0035	22.03	15			09434 07316	2	15 GULL WAY
TRAVOSTINO, NICOLE	0101	84	13			09306 07346	2	154 CHURCH ST
TREMAINE, IAN & GINA	0010	9	4			09130 06782	2	48 WASHINGTON
TRIANO, ANTHONY	0059	44	6			08068 02634	4A	156-158 MAIN ST
TRIANO, ANTHONY & DEBRA	0023	19	11			05603 00965	2	29 WASHINGTON
TRIOISI, LOUIS ANTHONY & JENNIFER LYNN	0149	124	28			05485 00396	2	116 THIRD
TROJACKI, TOMASZ & KATARZYNA	0163	134	4			08117 03900	2	33 FULTON
TROPEANO, CHELSEA	0130	103	22	C0048		09540 04664	2	231 ATLANTIC ST UNIT 48
TRUDELL, EDWARD J & MELISSA	0066	49	17			04501 00306	2	17 ST GEORGE PLACE
TRUDELL, IAN J	0048	33	50			09032 01304	2	159 LUPPATATONG
TRUSTEES, CHURCH PROP. DIOCESE OF N.J	0084	62	3			05545 00558	15D	8-10 E FRONT ST
TSAGKARI, KALOMIRA MARY	0041	27	11			09732 05761	2	235 BROADWAY & W. FOURTH
TSCHOEPE, MATTHEW & JASON	0050	36	25			09629 03115	2	6 JACKSON
TSIMBIKOS, EVANGELIA	0105	91	12			09682 05569	2	89 CHURCH
TUCCI, CHRISTOPHER	0060	45	1			09545 08532	2	68 MAPLE PL
TURBO PROPERTIES LLC	0075	55	17.01			09211 07781	2	326-328 BROAD ST
TURBO PROPERTIES LLC	0075	55	18.01			09211 07819	2	324 BROAD ST
TURBO PROPERTIES LLC	0075	55	19			09211 07777	2	330-332 BROAD ST
TURBO PROPERTIES LLC	0075	55	19.01			09211 07754	2	334-336 BROAD
TURBO PROPERTIES LLC	0123	100	21.01			09211 07710	2	39 VAN DORN ST.
TURBO PROPERTIES LLC	0166	134	33.01			09211 07723	2	57 FULTON
TURBO PROPERTIES LLC	0166	134	34.01			09211 07750	2	57 A FULTON
TURNER, MICHAEL	0050	37	1.01			09402 00734	2	78 WALLING TERRACE
TWOHIG, JASON & HEATHER	0067	50	8			09122 03408	2	64 ST. GEORGE
TWONINETHREEKP, LLC	0175	138	2			09742 07783	2	293 FIRST ST
TYE, NICHOLAS & ARIEL	0123	100	7			09709 04709	2	8 BURTINA PL
U.S. BANK TRUST NA, HUDSON HOMES MG	0121	99	5			09215 03611	2	110 MAPLE
UBP HOLDINGS 2, LLC	0098	81	18			09638 02600	2	34 CHURCH
UNCLES, WILLIAM E JR & ROBIN M	0118	98	11	C0001		04581 00392	2	6 COLUCO PLACE
UNKNOWN C/O TAX COLLECTOR	0014	9	80				1	CHANDLER AVE
UNKNOWN OWNER TAX COLLECTOR	0012	9	46.01				1	CHANDLER AVE
UNKNOWN OWNER TAX COLLECTOR	0046	33	30.01				1	PERRY ST-REAR
UNKNOWN OWNER TAX COLLECTOR	0049	33	57				1	HIGHWAY 35-REAR
UNKNOWN OWNER TAX COLLECTOR	0165	134	27.02				1	VACANT
USURIELLO, LAURA E	0170	135	25			09558 07621	2	211 SECOND
USZENSKI, WILLIAM	0117	98	5			08907 02863	2	121 ATLANTIC
V & F AUTO BODY OF KEYPORT, LLC	0049	34	6.01			09158 03722	4A	6 CASS STREET
VACCA, AMALIA	0159	130	13	C0010		08347 07072	2	19 HAVEN WAY
VAIRO, JOHN T & VALERIE J	0017	14	20			09092 05843	2	46 PROVOST
VALCANN, LLC	0080	60	5			09686 02545	2	13 W. THIRD
VALDES, JUDITH M	0106	91	15.01				2	75 CHURCH
VALDES, JUDITH M	0106	91	15.02			08856 02200	2	73 CHURCH
VALDES, JUDITH M	0143	119	1			08061 08513	2	170 SEVENTH
VALENCIA, JHON J	0085	63	6			09188 09513	2	131 BROAD
VALENTI, DANIEL R & QUINN, SHANNON L	0030	22	19	C0014		09693 05705	2	14 RARITAN COVE
VALENZANO, CHRISTOPHER	0076	55	30			08778 08029	2	275 MAIN
VALERIO, BRYAN T	0132	103	22	C0079		09551 08349	2	231 ATLANTIC ST UNIT 79
VALLEY NATIONAL BANK	0140	109	1			05531 00448	4A	416 BROAD AND RTE. 36
VALLEY NATIONAL BANK	0141	110	2			05539 00656	1	MAIN STREET
VALLEY NATL. BANK	0141	110	1			08485 09332	4A	416 MAIN
VAN PELT, E. GAIL	0118	98	10			08565 03973	2	2 COLUCO PL
VAN PELT, MICHAEL	0118	98	12			09126 08012	2	100 WARREN
VANDECKER, DIANE	0048	33	48.01			08059 07804	2	145 LUPPATATONG AVE.
VANDINE, RANDY CHRISTOPHER, ETAL	0144	120	2			09167 07387	2	67 GREEN GROVE
VANEGAS, RICHARD	0135	103	53			09532 05091	2	38 MONROE

TAXING DISTRICT NO. 24 KEYPORT BOROUGH

COUNTY NO. 13 MONMOUTH

NAME OF OWNER ADDITIONAL OWNERS	PAGE NO.	BLOCK NO.	LOT NO.	LOT QUALIF.	ACCOUNT NO.	DEED BOOK	DEED PAGE	CLASS	PROPERTY LOCATION
VARELA, RICHARD	0086	63	17			09295	00034	2	56 DIVISION
VARGETTO, NAJAT ZINANE	0116	97	8			09125	02292	2	95 WARREN ST
VAUGHAN, FRANCIS	0056	40	10			09750	06790	2	11 KEARNEY
VECCHIO, ANTHONY J	0009	8	28			09382	08647	2	292 WASHINGTON ST
VECCHIO, ANTHONY P & MAURITA	0019	16	4			04974	00191	2	141 WASHINGTON
VECCHIO, JOSEPH A & COLLEEN	0090	67	24			08082	00554	2	315 BROAD
VECCHIO, NICHOLAS D & MELISSA	0023	19	5			09490	09069	2	36 BROADWAY
VEGA, ANGEL & ANNA C	0152	125	36			08121	01065	2	73 SECOND
VENANCIO, WILLIAM	0062	47	9			09136	06675	2	205 BEERS
VENDITTELLI, STEVEN JOSEPH & CASEY	0038	24	1			09676	09542	2	1 CHINGARORA
VENDITTI, DANIEL	0118	98	16			08367	03317	2	3 COLUCCO
VENTOLERA, DOMINIC	0052	39	4.01			09708	02099	2	14 SHORT
VENTURA, ERIC & GIANNONE, LAURIE	0070	51	2			08136	06482	2	92 ST PETER PL
VENTURA, JOHN J.	0014	9	67					2	64 HWY 35
VENTURINE, ANTHONY & YVONNE	0007	7	13			09227	03773	2	24 ORCHARD STREET
VERA, PATRICK & ALANA	0127	103	22	C0003		09103	08291	2	231 ATLANTIC ST UNIT 3
VERDE, ROBERT J	0019	16	13			09549	06685	2	192 BROADWAY
VERGARA, JESSICA & LEON, BERNARADO	0043	29	1			09682	02084	2	255 MAPLE PLACE
VESTRI CORP	0014	9	74			4302	25	4A	350 W FRONT ST
VETTER, PHILIP K & JACQUELYN	0112	94	38			09614	01679	2	167 E. FIRST
VIEIRA, DYLAN A	0123	100	11			09694	02823	2	7 OCTAVIA
VILLANUEVA, WARREN	0158	130	9			09760	02691	2	131 THIRD
VIRAY, MARILYN B	0118	98	13	C0002		09748	07352	2	102 WARREN STREET
VJM REALTY HOLDING, LLC	0037	23	9			09573	01074	2	111 BROADWAY
VM ASSOCIATES, LLC	0027	21.01	59			09715	06968	4A	38-40 BROAD
VOGT, ROBERT & CYNTHIA	0061	47	5			05032	00644	2	193 BEERS
VOLPE, JENNIFER N	0017	15	1			09602	04702	2	48 CHANDLER AVENUE
VONA, ALBERT & TARA	0146	122	2.01			08962	06459	2	25 GREEN GROVE
VORRIUS, CHRISTIAN J.	0101	84	5			08691	02125	2	145 OSBORN
WACHA, PAUL & BARBARANN	0074	55	7.01			09531	05392	2	290 BROAD ST
WALCOTT-WARD, DIANA A	0052	38	6.02			09607	05193	2	77 WALLING TERRACE
WALCZAK, ALEXANDRA & PATRICK, CHRIS	0041	27	19			09365	02838	2	108 CHINGARORA
WALKER, CAROLINE	0124	100	28			08901	01259	2	15 VAN DORN
WALKER, CAROLINE	0174	137	11			09067	05053	2	44 WALNUT
WALKER, THOMAS H & ANNA I	0058	42	4			08154	03239	2	68 ELIZABETH
WALLACE, LAMONT & TINA	0006	6	1			09509	06332	2	21 ORCHARD
WALLING, CAROL	0061	46	13			4200	299	2	35 WALLING TERR
WALLING, JOSEPH W.SR. & SHEILA A.	0161	130	43			05764	00459	2	197 SEVENTH STREET
WALLING, KATHERINE M, ETALS	0133	103	34			09381	00782	2	102 JACKSON
WALLING, MICHAEL W. & KATHLEEN G.	0137	104	2			05774	00944	2	373 ATLANTIC
WALLING, RUTH M	0178	141	10			08614	09009	2	5 WALNUT TERR
WALLING, GEORGE J & KAREN A	0115	96	7			4037	316	2	54 SECOND ST
WALSH, SEAN & ANDREA	0017	14	12			09207	02757	2	214 WASHINGTON
WALSH, SEAN & ANDREA A	0015	13	9			08730	07830	2	209 WASHINGTON
WALTON, LINDA M.	0135	103	50			08358	07367	2	32 MONROE
WARD, ANDREA	0073	54	9.03			08618	00002	2	325 MAIN ST
WARD, STEPHEN J	0052	38	6.01			09490	07361	2	75 WALLING TERR
WARREN, MICHAEL SOL & CAHILL, MARY	0094	78	8			09658	03715	2	81 DIVISION STREET
WATRALYK, RAYMOND	0063	47	34			05626	00282	2	39 PERSHING
WATSON, EDDIE L. JR.	0168	135	8			08673	06634	2	298 FIRST
WATTENBERG, LANA & SAKKESTAD, ROBERT	0070	51	10			09753	07662	2	20 ST. PETER
WAYTE, LILA	0061	47	6			08852	05015	2	197 BEERS
WEBBER, TINA	0135	103	56			09258	01308	2	60 MONROE
WEDICK, JEFFREY & MAHLER, AMANDA	0012	9	42.01			09689	06535	2	14 THERESE
WEDICK, JOSEPH E & DONNA	0011	9	30			04577	00126	2	17 THERESE
WEIGAND, MARGARET E	0070	51	11			4017	193	2	18 ST. PETER
WEINER, JEFFREY	0022	18	3			09187	04884	2	60 BROADWAY
WEINER, MATTHEW R & DANA M	0021	17	11.01			08676	07274	2	114 BROADWAY
WEINERMOATE, CHRISTOPHER & JANE	0032	22	36			09263	05447	2	112 BEERS ST
WEINMAN, THOMAS	0148	124	13			05602	00318	2	122 SECOND
WEIR, PHILIP O	0111	94	30	C0015		08903	05798	2	135 FIRST ST UNIT 2E
WEISBROD, STEVEN & ELLEN, ETAL	0046	33	30			09098	05284	2	26 PERRY STREET
WERTSWA, KIMBERLY & OCCHUZZI, FRANK	0024	21	3			09594	09298	2	31 BROADWAY
WESTPHAL, INGE	0012	9	41			3913	244	2	8 THERESE
WETZEL, JOHN & INDIRA BOODHAN	0159	130	13	C0005		09643	02969	2	14 HAVEN WAY
WHITE, COURTNEY L & CERELLE T	0161	130	34			08329	00919	2	90 FULTON
WHITE, JAMES T & BARBARA	0115	97	2			09111	08774	2	61-63 ATLANTIC
WHO Z LLC	0048	33	56			08038	06609	4A	82 HIGHWAY 35

TAXING DISTRICT NO. 24 KEYPORT BOROUGH

COUNTY NO. 13 MONMOUTH

NAME OF OWNER ADDITIONAL OWNERS	PAGE NO.	BLOCK NO.	LOT NO.	LOT QUALIF.	ACCOUNT NO.	DEED BOOK PAGE	CLASS	PROPERTY LOCATION
WICKHAM, ANTHONY & ANN	0173	136	37.03			08865 08205	2	4 SNYDER
WICKREMASINGHA, DIVAMANI & PRACHI KISH	0176	138	11	C0003		09696 09203	2	333 FIRST STREET, UNIT 3
WILBUR, SUSAN M.	0135	103	57			08457 07988	2	62 MONROE
WILCZYNSKI, LISA	0112	94	42			09262 04794	2	27 PROSPECT STREET
WILLIAMS, RICHARD J JR	0072	51	30			09395 08779	4A	365 MAIN
WILLIAMS, RICHARD J JR	0072	51	31			09395 08474	2	101 HWY. 36
WILLIAMS, STEPHAN J & SWITZER, MARY	0114	96	2			09482 02206	2	45 ATLANTIC
WILLIAMS, TIMOTHY & JENNIFER	0106	92	9			08355 04725	2	67 CHURCH
WILLSON, JUDITH A.	0111	94	30	C0025		05648 00402	2	135 FIRST ST UNIT 3E
WILSON, RICHARD W & SUSAN M	0136	104	1			3915 140	2	371 ATLANTIC
WILSON, ROBERT J & SHAROLYN W	0089	67	20			4025 482	2	301 BROAD
WINCHELL, MATTHEW D. & SARA H&W	0089	67	9			05650 00982	2	220 DIVISION ST
WINSHIP, COREY & ANDREA	0100	82	15			09125 01452	2	85 OSBORN
WINTER, LINDA	0158	130	13	C0002		08052 01797	2	11 HAVEN WAY
WISHNER, JODY & FELICIA	0096	80	1.04			09337 03223	2	4 FIRST STREET
WISHNER, JUSTIN A & TAGLIAFERRO, AL	0126	103	5			09694 00090	2	219 ATLANTIC ST.
WISIAK, TERRI	0004	5	32			09160 08238	2	400 MAPLE PL.
WITKUS, JENNIFER	0176	138	11	C0005		09696 03094	2	333 FIRST STREET, UNIT 5
WOERNER, WAYNE A & THERESA	0065	49	4			08381 09675	2	27 PERSHING PLACE
WOLFE, DINA	0149	124	19			09481 03745	2	144 THIRD ST
WOLFENDEN, ROBERT G. JR & DIANE H&W	0149	124	23			05824 00381	2	134 THIRD
WOLFSON, HOWARD SCOTT	0148	124	7			09731 05865	2	98 SECOND
WONG, KENNETH R & LILLIAN	0119	98	19.03			04821 00882	2	9 COLUCO PLACE
WOOD, JAMES E & BROWN, KIRSTEN M	0015	13	8			08392 08367	2	205 WASHINGTON
WORKMAN, KATIE	0156	128	4.011	C0020		09442 05480	2	20 WAVERLY STREET
WRIGHT, PERRY R & TINA M H&W	0073	54	5			05844 00645	2	374 BROAD ST
WRIGHT, WILLIAM J	0039	25	5			05880 00413	2	85 CHINGARORA AVE
WURTENBERG, MARTIN	0107	93	3			09134 02088	4A	78 FIRST
WYCKOFF, SAMUEL W. & YAVOR, SUSAN M	0075	55	26			05716 00078	2	295 MAIN
YAKUBICS, EDWARD	0041	27	5			05846 00300	2	207 BROADWAY
YAKUBICS, EDWARD & BOYCE, LAURA L	0041	27	18			08599 07431	2	110 CHINGARORA
YANOSH, GREGORY & ALEXANDRA	0153	127	4			09307 04799	2	12 CEDAR
YANUZZELLI, ALEX JASON	0171	136	14			09304 01134	2	45 PINE ST
YELLOWHAWK, LLC	0166	134	39			09589 04550	2	68 FULTON
YELLOWHAWK, LLC	0173	136	40			09579 06636	2	49 CEDAR
YOUNG, DAVID T & MICHELLE	0059	43	10			09468 00571	2	69 MAPLE PL
YOUNG, HENRY R & DAWN M	0141	110	11			08160 03851	2	418 MAIN STREET
YOUNG, JASON & KASSOF, LINDSAY	0100	83	1			09466 03441	2	99 OSBORN
YOUNG, KEVIN	0099	82	4			09745 07288	2	58 THIRD
YOUNG, LORETTA A & SCOTT	0172	136	29			08407 09315	2	20 SPRING ST
YOUNG, PAUL D.	0174	137	10			08749 08989	2	48 PINE
YOUNG, RYAN	0173	136	42			09146 09102	2	5 SNYDER LANE
YOUNG, TAMMY M	0011	9	23			09675 05962	2	102 WASHINGTON
YOUNGHANS, WAYNE & SASSANO, NINA	0177	138	17			09751 06810	2	43 OAK
YUNKER, ALAN T	0024	20	10			05371 00283	2	28 WASHINGTON
ZAKUTANSKY, GREGORY & MARYELLEN H&W	0057	42	1			05859 00452	2	74 KEARNEY
ZAMORA, BRANDON D	0011	9	29			09392 07225	2	47 CHANDLER
ZAMPELLE, NICHOLAS R & APOSTLE, MAR	0039	25	7			09624 09736	2	100 LUPPATATONG
ZAWISNY, ADRIANNA S, ETALS	0061	46	16			09612 07023	2	169 BEERS STREET
ZELENSKI, ANGELA ROWE & RICHARD E	0143	118	6			09454 09031	2	25 EIGHTH
ZELINA, MARK & COLEEN	0162	130	52			08314 09465	2	1 MAPLE
ZHOU, FU LI & DONG, HUO LIAN	0057	41	6.01			09272 02016	2	100 MAIN
ZHOU, QUIN	0107	93	2			09533 01318	2	72 FIRST
ZIEGENBALG, JACQUELINE	0175	138	10			05567 00688	2	329 FIRST ST
ZIELINSKI, RICHARD M & DEBORAH R	0138	106	5			05971 00513	2	247 VAN DORN
ZIEMBA, STACEY	0114	96	3			09380 01952	2	43 ATLANTIC
ZIOBRO, ANDREW & JEANNE KRISTINE	0174	137	3			09757 05848	2	14 PINE
ZIOBRO, MARK & PYSARCHYK, MICHELE S	0162	130	53			05582 00106	2	3 MAPLE PLACE
ZOTARA, RACHAEL & HARRIS, JEFFREY	0073	54	6			09660 08583	2	20 MONROE
ZULLO, ALBERT	0142	110	17			08065 00136	2	450 MAIN
ZWEIDINGER, JOSEPH & PHYLLIS	0134	103	37			04645 00998	2	92 JACKSON
ZWINGRAF, ROBERT J	0154	127	11			4190 320	2	36 CEDAR
ZZ REALTY INVESTMENTS, LLC	0128	103	22	C0026		09643 00444	2	231 ATLANTIC ST UNIT 26
1-3-5 W FRONT ST LLC	0027	21.01	60.01			08696 04277	4A	1-3-5 W FRONT ST
10-16 BROAD STREET, LLC	0001	1	9			09673 00923	1	HIGHWAY 35
10-16 BROAD STREET, LLC	0027	21.01	53			05739 00914	4A	10-16 BROAD
100 ROUTE 35 REALTY, LLC	0002	1	22			08715 04649	4A	100 RTE 35/12 LUPPATATONG
100 ROUTE 35 REALTY, LLC	0002	1	23			08715 04649	1	LUPPATATONG

TAXING DISTRICT NO. 24 KEYPORT BOROUGH

COUNTY NO. 13 MONMOUTH

NAME OF OWNER ADDITIONAL OWNERS	PAGE NO.	BLOCK NO.	LOT NO.	LOT QUALIF.	ACCOUNT NO.	DEED BOOK PAGE	CLASS	PROPERTY LOCATION
100 WEST FRONT STREET, L.L.C.	0053	39	28			08152 04803	4A	100 W. FRONT ST
103 HWY 36, LLC	0071	51	25.01			09103 09822	4A	103 HIGHWAY 36
103 MAIN, LLC	0079	59	1.01			09640 09640	2	103 MAIN ST
104 GREEN GROVE, LLC	0136	103	76			09682 00958	2	104 GREEN GROVE AVE
12335, LLC	0048	33	52			09600 00408	4A	123 HWY 35
124425 INC % A. MORRESI, ESQ	0001	1	2.01			09220 00998	1	275 CLARK STREET
13 E. HURLEY.CO	0123	100	17			09154 08216	2	13 E. HURLEY
13 WEST FRONT STREET, LLC	0027	21.01	47			09521 07777	4A	13 W FRONT
136 CHURCH STREET PEP, LLC	0100	83	8			09641 08216	2	136 CHURCH
138 BROAD STREET, LLC	0081	60	16.01			09364 04821	15F	7-9 WARREN STREET
145 THIRD STREET, LLC	0160	130	16			09201 08567	4A	145 THIRD
146 THIRD STREET, LLC% DETOUR GALLE	0156	129	1			09285 07033	4A	146 THIRD
149 W. FRONT STREET LLC	0028	21.02	15			09213 06510	4A	149 W FRONT
1595 PENNINGTON, LLC	0142	110	22			09752 07964	4C	470 MAIN STREET
161 LUPPATATONG AVE, LLC	0048	33	51			09491 04429	4A	161 LUPPATATONG
168 SECOND STREET	0157	129	8			08058 01894	4A	168 SECOND STREET
17 BROOK REALTY, LLC	0125	102	7			09556 01115	2	17-19 & 21-23 BROOK
17-21 WEST FRONT STREET%DETOUR GALL	0026	21.01	45			08138 07131	4A	17-21 W FRONT
174 CHURCH STREET, KEYPORT LLC	0102	85	10.02			09175 01285	15F	OSBORN STREET
174 CHURCH STREET, KEYPORT LLC	0102	85	10.02		C0001	09175 01285	1	181 OSBORN STREET, UNIT A
174 CHURCH STREET, KEYPORT LLC	0102	85	10.02		C0002	09175 01285	1	181 OSBORN STREET, UNIT B
174 CHURCH STREET, KEYPORT LLC	0102	85	10.02		C0003	09175 01285	1	183 OSBORN STREET, UNIT A
174 CHURCH STREET, KEYPORT LLC	0102	85	10.02		C0004	09175 01285	1	183 OSBORN STREET, UNIT B
174 CHURCH STREET, KEYPORT LLC	0102	85	10.02		C0005	09175 01285	1	185 OSBORN STREET, UNIT A
174 CHURCH STREET, KEYPORT LLC	0102	85	10.02		C0006	09175 01285	1	185 OSBORN STREET, UNIT B
174 CHURCH STREET, KEYPORT LLC	0102	85	10.02		C0007	09175 01285	1	187 OSBORN STREET, UNIT A
174 CHURCH STREET, KEYPORT LLC	0102	85	10.02		C0008	09175 01285	1	187 OSBORN STREET, UNIT B
174 CHURCH STREET, KEYPORT LLC	0102	85	10.02		C0009	09175 01285	1	189 OSBORN STREET, UNIT A
174 CHURCH STREET, KEYPORT LLC	0102	85	10.02		C0010	09175 01285	1	189 OSBORN STREET, UNIT B
174 CHURCH STREET, KEYPORT LLC	0103	85	10.02		C0011	09175 01285	1	191 OSBORN STREET, UNIT A
174 CHURCH STREET, KEYPORT LLC	0103	85	10.02		C0012	09175 01285	1	191 OSBORN STREET, UNIT B
174-176 OSBORN STREET LLC	0092	75	2.02			09018 08031	4A	174 OSBORN ST
174-176 OSBORN STREET, LLC	0092	75	3				4A	176 OSBORN STREET
183 KEARNEY, LLC	0064	48	9.02			09666 00370	2	183 KEARNEY ST
19 DIVISION STREET, LLC	0095	79	18			08551 08461	4A	19 DIVISION STREET
195 CHINGARORA, LLC	0003	1.01	42			09517 04616	2	195 CHINGARORA
2 EAST FRONT STREET, LLC	0084	62	1.01			09487 05577	4A	2 EAST FRONT STREET
2 WEST FRONT, LLC % DETOUR GALLERY	0082	61	10			08057 08655	4A	BROAD & FRONT
2ND STREET ASSOCIATES LLC%WANG G.	0157	129	6			08556 01214	1	164 SECOND
2ND STREET ASSOCIATES LLC%WANG, G.	0157	129	5			08556 01214	1	162 SECOND
200 DIVISION STREET, LLC	0088	66	13			09145 07130	4A	200 DIVISION ST
202-204 BROAD STREET%DETOUR GALLERY	0078	58	8			08586 01004	4A	204 BROAD
21 WEST FIRST STREET, LLC	0029	22	15			09281 03980	2	21 W FIRST
213 BROAD STREET LLC	0088	66	3			09227 01786	4A	213 BROAD
213 BROAD STREET, LLC	0088	67	1			09588 03727	2	253 BROAD
213 BROAD STREET, LLC	0092	75	1			09208 05055	1	MAPLE & DIVISION
219 KEYPORT PROPERTIES LLC	0155	127	22			08348 07096	2	219 FIRST & MYRTLE
227-229 AG, LLC	0023	19	7			09701 08938	4A	227 & 229 WEST FRONT ST
24 BROAD STREET, LLC	0027	21.01	54			09617 06050	4A	18-24 BROAD ST
249 MAIN ST CO.	0076	55	34			09384 05972	2	249 MAIN ST
25 WEST FRONT STREET, LLC DETOUR GA	0026	21.01	44			08812 03589	4A	25 W FRONT
251 HOLDINGS, LLC	0173	136	39			09549 07235	2	251 FIRST
27 WEST FRONT ST.LLC %DETOUR GALLER	0026	21.01	43			08445 05711	4A	27 W FRONT
274 BEERS.CO	0044	33	4			09689 09435	2	274 BEERS
28 BROAD STREET KEYPORT, LLC	0027	21.01	55			09742 08036	2	28 BROAD
28 EAST FRONT ST, LLC	0094	79	1			09576 07175	4A	28 E. FRONT
29 WEST FRONT STREET%DETOUR GALLERY	0026	21.01	42			08338 02741	4A	29 W FRONT
3 MONROE ASSOCIATES, LLC	0049	35	3			09589 08927	2	3 MONROE & HWY 35
31 W FRONT, LLC % PRIME PARKING	0026	21.01	41			09430 07060	1	31 W FRONT
31-45 DIVISION STREET, LLC	0095	79	14			08437 05842	4A	31 DIVISION STREET
31-45 DIVISION STREET, LLC	0095	79	17			08437 05842	4A	DIVISION
32 BROAD STREET HOTEL, LLC	0027	21.01	56			09580 00475	4A	32 BROAD
32 BROAD STREET HOTEL, LLC	0028	21.01	63			09580 00475	1	ALLEY OFF W FRONT ST
33 WEST FRONT ST., LLC	0026	21.01	40			08829 08421	4A	33 W FRONT
34 BROAD STREET LLC%DETOUR GALLERY	0027	21.01	57			09196 00972	4A	34 BROAD ST
34 CEDAR CO.	0154	127	10				2	34 CEDAR
35SHRIVREALTY LLC	0108	93	7			09070 07815	2	35 CHURCH
357 WEST FRONT STREET, L.L.C.	0024	20	15.01			08423 08678	4A	FOOT OF WASHINGTON

TAXING DISTRICT NO. 24 KEYPORT BOROUGH

COUNTY NO. 13 MONMOUTH

NAME OF OWNER ADDITIONAL OWNERS	PAGE NO.	BLOCK NO.	LOT NO.	LOT QUALIF.	ACCOUNT NO.	DEED BOOK PAGE	PROPERTY CLASS LOCATION
357 WEST FRONT STREET, L.L.C.	0024	20	16.01			08423 08678	1 FOOT OF WASHINGTON
36 SHREEAMBE, LLC	0095	79	10			09692 02779	2 36 OSBORN STREET
364 BROAD STREET HOLDINGS, LLC	0072	54	1			09597 02388	4A 364 BROAD STREET
368 BROAD ST, LLC	0073	54	3			09590 06212	4A 368 BROAD STREET
39SHRINATH LLC	0026	21.01	37			09315 08959	4A 39 W FRONT ST
399 BROAD STREET KEYPORT, LLC	0090	69	2			09637 09281	2 399 BROAD
40 HIGHWAY 36, LLC	0138	107	1			09437 04446	4A 377 ATLANTIC & 36 RT.36
40 HIGHWAY 36, LLC	0140	107	25			09437 04446	2 40 HWY 36
416-418 HAWTHORNE STREET, LLC	0084	61	32			09758 09286	2 14 THIRD
417 ASSOCIATES LLC	0071	51	22.02			08810 08651	1 ROUTE 36
417 ASSOCIATES LLC C/O	0071	51	25			05960 00888	4A 109 HWY 36 (REAR)
417 ASSOCIATES-A N J PARTNERSHIP	0072	52	1			05373 00091	4A 111 HIGHWAY 36
417 ASSOCIATES, L.L.C.	0072	52	2			05960 00888	4A 109 HWY 36
417 ASSOCIATES, LLC % TREBINO, LOUIS	0071	51	22			08810 08651	2 HWY 36
417 ASSOCIATES, LLC % TREBINO, LOUIS	0071	51	23.02			08810 08651	4A 115 HWY 36
417 ASSOCIATES, LLC % TREBINO, LOUIS	0071	51	23.03			08810 08651	4A WYCKOFF ST
43 MAIN STREET LLC	0084	61	33			09284 04399	4A 43 MAIN STREET
44-46 VOODOO, LLC	0098	81	20			09556 04452	4A 44-46 E. FRONT
45 BEERS, LLC	0053	39	12.01			09518 09135	4C 45 BEERS
45 WEST FRONT STREET REALTY, LLC	0026	21.01	36			09223 09974	1 43 W FRONT
46-48 HWY 36, LLC	0138	106	1			09422 03286	4A 46-48 HWY 36
5 DOWNING, LLC	0082	61	7			09494 04086	4A 72 BROAD
5 DOWNING, LLC	0098	81	7			09424 06818	2 33 OSBORN
54-58 BROAD ST, LLC	0082	61	9.01			09618 02006	4A 56 BROAD STREET
58 2ND REALTY, LLC	0115	96	9			09487 07996	2 58-60 SECOND ST
6 BROAD ST WATERFRONT LAND, LLC	0027	21.01	52			09434 04259	1 6 BROAD ST
6 FOUNTAIN, LLC D/B/A 54 MAIN STREET	0056	40	13.01			09633 02317	2 54 MAIN
6-10 WEST FRONT STREET, L.L.C.	0082	61	11.01			08098 01502	4A 6-10 FRONT
7 MAIN REALTY, LLC	0083	61	18.01			09302 03887	4A 26-28 W. FRONT
7-11 INC SITE011049%ADVANTAGE IQ	0088	65	10			05925 00116	4A 195 BROAD ST
73 W FRONT KEYPORT, LLC	0025	21.01	29			09687 02661	2 73 W FRONT
75 BROADWAY, LLC	0028	22	8			09717 04951	2 75 BROADWAY
75 FIRST ST LLC	0109	94	12			08508 09363	2 75 FIRST ST
76 BROAD, LLC	0082	61	6			09058 09169	4A 76 BROAD
76 PROPERTY SERVICES, LLC	0059	43	11			09719 04297	2 73 MAPLE PL
78 BROAD STREET, LLC	0082	61	5			09525 04756	4A 78 BROAD
81-85 FULTON ST., LLC	0167	134	44.01			09669 06902	2 85 FULTON STREET
81-85 FULTON ST, LLC	0167	134	44			09666 06356	2 81 FULTON ST
82 FULTON STREET, LLC	0160	130	31			09677 04570	2 82 FULTON
82 THIRD.CO	0115	96	17			09045 05024	2 82 THIRD
84 BROAD STREET EVENT SPACE LLC	0082	61	3			09137 01109	4A 84 BROAD STREET
86-92 BROAD STREET, LLC	0082	61	1			09714 07143	4A 88-92 BROAD ST.
86-92 BROAD STREET, LLC	0084	61	33.01			09714 07143	2 14 THIRD ST., REAR
9 KEARNEY ST INVESTMENTS, LLC	0056	40	11.01			09686 01877	2 9 KEARNEY ST
93 KEYPORT LLC	0090	69	3			08959 00708	4A 93 HWY 36 & BROAD ST

TAXING DISTRICT NO. 24 KEYPORT BOROUGH

COUNTY NO. 13 MONMOUTH

NAME OF OWNER ADDITIONAL OWNERS	PAGE NO.	BLOCK NO.	LOT NO.	LOT QUALIF.	ACCOUNT NO.	-----DEED----- BOOK PAGE	-----PROPERTY----- CLASS LOCATION
------------------------------------	-------------	--------------	------------	----------------	----------------	-----------------------------	--------------------------------------

N J BELL TELEPHONE% DUFF & PHELPS	0000	999	1				6A BROUGH-WIDE
-----------------------------------	------	-----	---	--	--	--	----------------

TAXING DISTRICT NO. 24 KEYPORT BOROUGH

COUNTY NO. 13 MONMOUTH

NAME OF OWNER ADDITIONAL OWNERS	PAGE NO.	BLOCK NO.	LOT NO.	LOT QUALIF.	ACCOUNT NO.	DEED BOOK PAGE	PROPERTY CLASS LOCATION
AMERICAN LEGION POST 23	0003	21.01	27				15D 81 WEST FRONT ST
ANDERSON, KYLE KURTIS	0008	83	5			09635 08818	15F 117 OSBORN
BACH, CAROL	0009	94	10			05279 00185	15F 55 FIRST ST
BD OF EDUCATION -BOROUGH KEYPORT	0007	67	21			04659 00088	15A DIVISION
BD OF EDUCATION-BOROUGH OF KEYPORT	0007	67	22			04659 00084	15A DIVISION ST
BD OF EDUCATION-BOROUGH OF KEYPORT	0007	67	26				15A BROAD ST
BD OF EDUCATION-BOROUGH OF KEYPORT	0007	68	1				15A 351 BROAD ST
BD OF EDUCATION-BOROUGH OF KEYPORT	0008	72	1				15A 335 BROAD ST
BD OF EDUCATION-BOROUGH OF KEYPORT	0010	103	62	X			15A HWY 36
BD OF EDUCATION-BOROUGH OF KEYPORT	0010	103	64				15A JACKSON ST.
BDOF EDUCATION-BOROUGH OF KEYPORT	0010	103	63	X			15A CONOVER & JACKSON ST
BETHANY MANOR APARTMENTS URBAN RENE	0011	108	6			09586 00413	15F 500 BROAD ST
BOROUGH OF KEYPORT	0001	1	40			05686 00557	15F 199 CHINGARORA
BOROUGH OF KEYPORT	0002	5	29				15C 60X264TRI
BOROUGH OF KEYPORT	0003	9	12.01				15C THERESE AVE
BOROUGH OF KEYPORT	0003	21.01	26				15C W FRONT
BOROUGH OF KEYPORT	0003	21.01	34				15C W FRONT ST
BOROUGH OF KEYPORT	0004	21.01	51.01				15C 4 BROAD STREET
BOROUGH OF KEYPORT	0004	21.02	22				15C W FRONT ST
BOROUGH OF KEYPORT	0004	21.02	49				15C AMERICAN LEGION DRIVE
BOROUGH OF KEYPORT	0004	22	20.01				15C W FRONT
BOROUGH OF KEYPORT	0004	22	24			09360 06394	15C 124 WEST FRONT ST.
BOROUGH OF KEYPORT	0004	22	29			3927 195	15C BEERS ST
BOROUGH OF KEYPORT	0004	22	62			3821 95	15C LUPPATATONG
BOROUGH OF KEYPORT	0004	22	63			3821 95	15C LUPPATATONG
BOROUGH OF KEYPORT	0005	25	6.01			09360 06394	15C WEST THIRD ST
BOROUGH OF KEYPORT	0005	33	13				15C PERRY ST
BOROUGH OF KEYPORT	0005	33	18			3915 298	15C CASS STREET
BOROUGH OF KEYPORT	0005	33	39			3821 95	15C MAPLE PL
BOROUGH OF KEYPORT	0005	34	18			3988 337	15C 90 PERRY ST
BOROUGH OF KEYPORT	0005	39	34			05963 00282	15C 70 W FRONT ST
BOROUGH OF KEYPORT	0005	39	41			3915 831	15C MAIN ST.DRIVEWAY
BOROUGH OF KEYPORT	0005	40	7				15C KEARNEY ST.
BOROUGH OF KEYPORT	0006	50	29				15C ST. PETER
BOROUGH OF KEYPORT	0006	51	22.01			09360 06394	15C MAIN ST
BOROUGH OF KEYPORT	0006	56	1				15C MAIN ST
BOROUGH OF KEYPORT	0007	60	29				15C MAIN ST
BOROUGH OF KEYPORT	0007	61	2			08291 01490	15C 86 BROAD STREET
BOROUGH OF KEYPORT	0007	61	4				15C BROAD ST
BOROUGH OF KEYPORT	0007	63	1				15C 109 BROAD ST
BOROUGH OF KEYPORT	0007	67	3			09360 06394	15C HURLEY
BOROUGH OF KEYPORT	0008	69	1.02			03317 00395	15C BROAD ST
BOROUGH OF KEYPORT	0008	79	20			3821 95	15C DIVISION STREET
BOROUGH OF KEYPORT	0009	84	14				15C CHURCH ST.
BOROUGH OF KEYPORT	0009	92	1				15C SECOND ST
BOROUGH OF KEYPORT	0009	92	1.01				15C SECOND ST
BOROUGH OF KEYPORT	0009	94	1				15C 33 FIRST ST
BOROUGH OF KEYPORT	0009	94	2				15C 35 FIRST ST
BOROUGH OF KEYPORT	0010	94	45				15C MYRTLE AVE
BOROUGH OF KEYPORT	0010	106	3				15C HIGHWAY 36
BOROUGH OF KEYPORT	0011	124	9			05043 00331	15C 110 SECOND ST
BOROUGH OF KEYPORT	0011	127	12				15C MYRTLE AVE.
BOROUGH OF KEYPORT	0011	127	13				15C MYRTLE AVE.
BOROUGH OF KEYPORT	0011	134	15			09360 06394	15C SECOND
BOROUGH OF KEYPORT	0011	134	27.01			05261 00151	15F THIRD ST
BOROUGH OF KEYPORT	0012	135	22.01				15C SECOND
BOROUGH OF KEYPORT	0012	137	6				15C PINE & CEDAR
BPOE LODGE 2130	0005	30	1				15D 249 BROADWAY
BRANSON, CAROL	0012	137	8			05160 00398	15F 44 PINE
BREAKTHROUGH IN CHRIST MINISTRIES I	0008	79	13			09609 09339	15D 53 DIVISION ST.
BRITZ, ZEEV & CHAYIM, TRUSTEES	0012	138	11			09464 01375	15F 333 FIRST & WALNUT
BROTHERS UNITED IN CHRIST, INC.	0004	21.01	58			05948 00249	15D 36 BROAD
CALVARY METHODIST CHURCH	0008	81	9				15D OSBORN ST
CHURCH OF IMMACULATE CONCEPTION	0006	60	9			4036 385	15D 118 BROAD ST
CLARK, JOANNE	0008	80	1.08			09211 08979	15F 12 FIRST STREET
COLUMBIAN CLUB OF KEYPORT	0003	9	63				15F 54 ROUTE 35
CONDO ASSOCIATION	0010	98	1			00000 00000	15F ATLANTIC STREET
CONDO ASSOCIATION	0010	103	22			00000 00000	15F 231 ATLANTIC

TAXING DISTRICT NO. 24 KEYPORT BOROUGH

COUNTY NO. 13 MONMOUTH

NAME OF OWNER ADDITIONAL OWNERS	PAGE NO.	BLOCK NO.	LOT NO.	LOT QUALIF.	ACCOUNT NO.	DEED BOOK PAGE	CLASS	PROPERTY LOCATION
CONSOLIDATED FIRE PROTECTION CORP	0008	80	16			04914 00664	15F	36-39 FIRST
CONSOLIDATED FIRE PROTECTION CORP	0008	80	29			04700 00474	15F	34 FIRST ST
COOPER, ANNE M & CLARK, BRIAN H	0006	47	19			09700 03136	15F	34 WALLING TERRACE
COUNTY OF MONMOUTH	0001	2	10.01			08699 06098	15F	BROADWAY
COUNTY OF MONMOUTH	0011	135	18			08416 05742	15F	SECOND
COUNTY OF MONMOUTH	0012	139	1			08368 08580	15F	FIRST & WALNUT
COUNTY OF MONMOUTH	0012	140	4			08424 09980	15C	FIRST
COUNTY OF MONMOUTH %LOUIS PAPAROZZI	0012	135	19			08443 09148	15F	SECOND
COUNTY OF MONMOUTH-RECREATION	0001	1	8				15F	BROADWAY
COUNTY OF MONMOUTH-RECREATION	0001	2	10				15F	BROADWAY
COUNTY OF MONMOUTH-RECREATION	0005	33	22				15F	HIGHWAY 35
COUNTY OF MONMOUTH-RECREATION	0006	47	23				15F	BEERS ST
COUNTY OF MONMOUTH-RECREATION	0006	48	6				15F	KEARNEY ST
COUNTY OF MONMOUTH-RECREATION	0006	56	7				15F	MAIN ST
COUNTY OF MONMOUTH-RECREATION	0007	66	5				15F	BROAD ST
COUNTY OF MONMOUTH-RECREATION	0008	75	2				15F	DIVISION ST
COUNTY OF MONMOUTH-RECREATION	0009	84	15				15F	MAPLE PLACE
COUNTY OF MONMOUTH-RECREATION	0009	85	1				15F	MAPLE PLACE
COUNTY OF MONMOUTH-RECREATION	0009	89	4				15F	MAPLE PLACE
COUNTY OF MONMOUTH-RECREATION	0010	98	20				15F	ATLANTIC ST
COUNTY OF MONMOUTH-RECREATION	0011	121	4				15F	GREEN GROVE AVE
COUNTY OF MONMOUTH-RECREATION	0011	130	20			05761 00802	15C	MANCHESTER AVE
COUNTY OF MONMOUTH-RECREATION	0011	130	21			05773 00472	15F	56 FULTON
COUNTY OF MONMOUTH-RECREATION	0011	134	28				15F	FULTON ST
COUNTY OF MONMOUTH-RECREATION	0011	134	28.01				15F	THIRD ST REAR
DEE EXCAVATING INC%MONTICELLO MGMT	0009	93	6				15F	FIRST STREET
DUTCH REFORMED CHURCH	0008	77	1		X		15D	DIVISION & ELIZABETH
EAGLE HOSE CO. 4	0004	23	2				15F	95 BROADWAY
EASTHILL PARTNERS INC	0011	130	13			05334 00052	15F	110 THIRD
FIRST BAPTIST CHURCH	0006	59	19				15D	113 MAIN ST
FIRST BAPTIST CHURCH	0007	61	30				15D	45 MAIN ST
GREEN GROVE CEMETERY/MEMORIAL PROP.	0010	103	68				15E	GREEN GROVE AVE.
HARVEY, HERBERT	0003	9	70			00000 00000	15F	HWY 35
JACKIEWICZ, CHESTER	0002	5	44			00000 00000	15F	15 LOWER MAIN STREET
JACKIEWICZ, CHESTER	0002	5	45			00000 00000	15F	E/S LOWER MAIN STREET
JESUS THE LORD CHURCH	0007	63	4			4273 571	15D	123 BROAD
JESUS THE LORD CHURCH% OUR LADY OF	0006	60	8			4243 671	15D	116 BROAD
JUAREZ, MAURICIO	0002	5	46			00000 00000	15F	1 LOWWER MAIN STREET
KEYPORT BD OF ED	0006	54	4			08595 09279	15F	370 BROAD
KEYPORT BD OF ED	0006	54	15			08595 09279	15F	JACKSON STREET
KEYPORT BORO	0003	8	6			09360 06394	15C	HWY 35
KEYPORT FIRST AID SQUAD	0009	87	7				15F	1927 ATLANTIC ST
KEYPORT FIRST AID SQUAD	0009	87	8				15F	1927 ATLANTIC STREET
KEYPORT FIRST AID SQUAD, INC	0010	108	5.01			09729 05585	15C	1893 HWY 36
KEYPORT HISTORIAL SOCIETY	0005	39	44			09135 02480	15C	34 MAIN
KEYPORT HOMES LLC	0011	128	4.011			09331 03202	15F	10-20 WAVERLY STREET
KEYPORT 44 REALTY LLC	0001	1.01	45.01			09046 02426	15F	OPEN SPACE CHINGARORA
KREFT, ERNST & SHARON	0005	24	2			08524 00039	15F	3 CHINGARORA
LEHAF, NEVINE, N	0003	6	9			00000 00000	15F	10 LOWWER MAIN STREET
LUTHERAN CHURCH	0005	45	2				15D	MAPLE PL
MASONIC LODGE F & A M	0008	78	9.01			08343 07087	15D	60 OSBSORNE STREET
MEDEIROS, JOHN & DONNA M	0003	8	29.03			00000 00000	15F	300 WASHINGTON AVENUE
MEGGISON, ALBERT R & ADRIENNE T	0008	78	2				15F	84 OSBORNE STREET
MONMOUTH COUNTY	0003	9	7			09111 01260	15C	W FRONT STREET
MONMOUTH COUNTY	0012	140	1			09485 03941	15C	FIRST & WALNUT
MONTALVAN, JIMMY	0003	8	32			00000 00000	15F	S LOWER MAIN STREET
NEW TESTAMENT BAPTIST CHURCH INC	0008	76	7			05170 00692	15D	35 MAPLE PLACE
OYSTER BAY URBAN RENEWAL, INC	0004	22	32			09711 07227	15F	50 BEERS ST.
OYSTER CREEK HO ASS. % ROBERT RUSSO	0004	22	34.01			04647 00342	15F	OYSTER CREEK
PICONE IRREVOCABLE FAMILY TRUST	0006	58	13		X	09717 03995	15F	141 MAIN
PRC-ES ASSOCIATES, LLC	0004	22	19			09559 05606	15F	156-58 WEST FRONT ST
RARITAN HOSE CO.	0009	84	10				15F	1893 MAPLE PLACE
SAINT JOSEPH'S CATHOLIC CHURCH	0002	5	10			4081 654	15D	360 BROADWAY
SANDPIPER HOMEOWNERS ASSO %R GATTO	0004	22	33.01			04491 00672	15F	GULL WAY
SECOND BAPTIST CHURCH	0010	99	25				15D	206 ATLANTIC STREET
SECOND BAPTIST CHURCH	0010	99	26				15D	205 ATLANTIC STREET
SNYDER, STEVEN C/O SEABOARD	0003	9	71			00000 00000	15F	HWY 35
ST JOSEPH'S CATHOLIC CHURCH	0001	1	46			08138 01297	15F	BROADWAY & CHINGARORA

TAXING DISTRICT NO. 24 KEYPORT BOROUGH

COUNTY NO. 13 MONMOUTH

NAME OF OWNER ADDITIONAL OWNERS	PAGE NO.	BLOCK NO.	LOT NO.	LOT QUALIF.	ACCOUNT NO.	DEED--- BOOK PAGE	CLASS	PROPERTY----- LOCATION
ST JOSEPH'S CHURCH	0001	1	47			08138 01297	15F	CHINGARORA
ST JOSEPH'S CHURCH	0002	5	36			08540 09460	15D	386 MAPLE PL
ST JOSEPH'S R C CEMETERY	0001	1	10				15E	BROADWAY
ST JOSEPH'S R C CHURCH	0002	5	38				15D	MAPLE PLACE
ST JOSEPH'S R C CHURCH	0002	5	40				15D	MAPLE PLACE
ST JOSEPH'S R C SCHOOL	0001	2	1				15D	BROADWAY & CENTER
ST JOSEPH'S R C SCHOOL	0001	3	1				15B	BROADWAY & GERAN
ST JOSEPH'S R C SCHOOL	0002	5	6				15B	MAPLE PLACE
ST JOSEPH'S R C SCHOOL	0002	5	18				15D	BROADWAY & GERAN
ST JOSEPHS CHURCH	0001	1	8.01			3920 451	15E	BROADWAY
ST JOSEPHS R. C. CHURCH	0002	5	37				15D	380 MAPLE PL
ST JOSEPHS ROMAN CATHOLIC CHURCH	0001	2	12			00000 00000	15F	JEFFERSON STREET
ST JOSEPHS ROMAN CATHOLIC CHURCH	0002	5	7			04468 00296	15D	348 BROADWAY
ST. JOHN'S METHODIST CHURCH	0010	107	14				15D	ATLANTIC ST.
ST. JOSEPH'S CATHOLIC CHURCH	0001	1	48			08138 01297	15F	285 BROADWAY
ST. JOSEPH'S CHURCH	0002	5	35			08546 00432	15D	390 MAPLE PL
ST. JOSEPH'S R C CHURCH	0002	5	8				15D	352 BROADWAY
STATE OF NJ DEPT OF TRANSPORTATION	0003	8	1			4068 658	15C	HWY 35
STATE OF NJ-DOT	0003	13.01	12				15C	BROADWAY AT OVERPASS
STATES, RICHARD E. & POINT, JEAN	0006	51	26			05763 00139	15F	334 MAIN ST
T.FOLEY LLC % CONDO ASSOCIATION	0005	39	38				15F	52 WEST FRONT ST UNIT 1
THE HARBOR-VIEW AT KEYPORT INC	0010	94	30			04524 00578	15F	135 FIRST
TOWNSHIP OF ABERDEEN N	0001	2	11			00000 00000	15F	N/S GERARD AVENUE
TRUSTEES, CHURCH PROP. DIOCESE OF N.J	0007	62	3			05545 00558	15D	8-10 E FRONT ST
138 BROAD STREET, LLC	0007	60	16.01			09364 04821	15F	7-9 WARREN STREET
174 CHURCH STREET, KEYPORT LLC	0009	85	10.02			09175 01285	15F	OSBORN STREET

TAXING DISTRICT NO. 24 KEYPORT BOROUGH

COUNTY NO. 13 MONMOUTH

PROPERTY LOCATION	PAGE NO.	BLOCK NO.	LOT NO.	LOT QUALIF.	ACCOUNT NO.	ZONE	TAX MAP	PROP CLASS	NAME OF OWNER
60X264TRI	0004	5	29			RA	1	15C	BOROUGH OF KEYPORT
17-19 & 21-23 BROOK	0125	102	7			RA	3	2	17 BROOK REALTY, LLC
57 A FULTON	0166	134	34.01					2	TURBO PROPERTIES LLC
ALLEY OFF MAY ST	0008	8	14			HC	5	1	INGUAGGIATO & MULLANEY
ALLEY OFF W FRONT ST	0028	21.01	63			GC	7	1	32 BROAD STREET HOTEL, LLC
AMERICAN LEGION DRIVE	0028	21.02	49			GC	7	15C	BOROUGH OF KEYPORT
ARLINGTON STREET	0071	51	25.02			HC	2	2	PRENDERGAST, JAMES & ROSE MARIE
ATLANTIC ST	0104	88	1.01			RA		4A	KILIC, MUSTAFA
ATLANTIC STREET	0117	98	1			RA	10	15F	CONDO ASSOCIATION
ATLANTIC ST	0120	98	20			RA	10	15F	COUNTY OF MONMOUTH-RECREATION
ATLANTIC ST.	0139	107	14			RA	3	15D	ST. JOHN'S METHODIST CHURCH
17 ATLANTIC	0114	95	20			RA	9	2	ATLANTIC STREET INVESTORS LLC
19 ATLANTIC ST	0114	95	19			RA	9	1	ATLANTIC STREET INVESTORS, LLC
21 ATLANTIC ST	0114	95	18			RA	9	2	GOTTESMAN, STEVEN
39 ATLANTIC STREET	0114	96	5			RA	9	4A	CABRERA, ANGEL & CONSUELO
41 ATLANTIC	0114	96	4			RA	9	2	MAIO, VINCENZO JAMES ANTONIO
42 ATLANTIC	0106	92	4			RB	9	2	DALY, DAVID M & MARI FRANCES
43 ATLANTIC	0114	96	3			RB	9	2	ZIEMBA, STACEY
45 ATLANTIC	0114	96	2			RB	9	2	WILLIAMS, STEPHAN J & SWITZER, MARY
48 ATLANTIC	0106	92	5			RB	9	2	CEDENO, MARGARET M & RICHIE
50 ATLANTIC	0106	92	6			RB	9	2	GALLO, ANTHONY III & ROBIN L
52-54 ATLANTIC	0106	92	7			RB	9	2	DRUMM, ELENA
53 ATLANTIC	0115	97	1			RB	10	2	HELD, BAMBI & MARES, TERENCE G.
60 ATLANTIC	0105	91	1			RA	9	2	HURTIG, CHRISTOPHER
61-63 ATLANTIC	0115	97	2			RB	10	2	WHITE, JAMES T & BARBARA
64 ATLANTIC	0105	91	2			RA	9	2	CHEN, XIAOYAN
69-71 ATLANTIC	0115	97	3			RB	10	2	FISCHLER, FRANCIS E, MARILOU&WILLIA
70 ATLANTIC	0105	91	3			RB	9	2	JJJK 75, LLC
73 ATLANTIC	0115	97	4			RB	10	2	GIBLIN, RYAN B
74 ATLANTIC	0105	91	4			RA	9	2	SLOAN, CHELSEA & RICHARD W
75 ATLANTIC	0116	97	5			RA	10	2	SOBKO, HAROLD & KATHLEEN A
79 ATLANTIC ST	0116	97	6			RA	10	2	MONCRIEF, PAUL & PATRICIA
82 ATLANTIC	0105	91	5			RA	9	2	KELLER, ALEXANDER L
87 ATLANTIC	0116	97	7.02			RA	10	1	CALIENDO, THOMAS JR & KERIN
91 ATLANTIC	0116	97	7.01			RA	10	2	CALIENDO, THOMAS JR & KERIN
92 ATLANTIC	0105	91	7			RA	9	2	GRABOWSKI, FRANK JR
101 ATLANTIC	0118	98	8			RA	10	2	HEILESEN, TOM D & JOANNE
103 ATLANTIC	0117	98	7			RA	10	2	GROSS, STEPHEN K & SANDRA J.
104 ATLANTIC	0104	90	2			RB	10	2	RUTIGLIANO, GERARDO ESTATE OF
106 ATLANTIC	0104	90	3			RA	10	2	DIGESO, NICOLE
108-110 ATLANTIC ST	0105	90	5			RA	10	2	SIRIANNI, MARK
115 ATLANTIC	0117	98	6			RA	10	2	AHMAD, ADRIANA & POUX, GASTON
121 ATLANTIC	0117	98	5			RA	10	2	USZENSKI, WILLIAM
125 ATLANTIC STREET	0117	98	4			RA	10	2	GRIMALDI, PHILIP J & DENISE I
129 ATLANTIC	0117	98	3			RA	10	2	AVITTO, JOHN J & MEGAN E
131 ATLANTIC ST	0117	98	1	C0006		RA		2	LITWAK, ALFRED A & MARIADONNA
133 ATLANTIC ST	0117	98	1	C0002		RA		2	POOSIKIAN, GEORGE
135 ATLANTIC ST	0117	98	1	C0004		RA		2	COOPER, ISAIAH G
137 ATLANTIC ST	0117	98	1	C0003		RA		2	MAY, FLORENCE
139 ATLANTIC ST	0117	98	1	C0005		RA		2	POOSIKIAN, GEORGE M.
141 ATLANTIC ST	0117	98	1	C0001		RA		2	PALMERSON, GARY
143 ATLANTIC ST	0117	98	2			RA		2	HILLIARD, BRENDAN & DEFREEST, LAUREN
195 ATLANTIC	0121	99	20			RA	10	2	BASCH, BENJAMIN
203 ATLANTIC	0122	99	27			RA	10	2	KILIC, MUSTAFA
205 ATLANTIC STREET	0122	99	26			RA	10	15D	SECOND BAPTIST CHURCH
206 ATLANTIC STREET	0122	99	25			RA	10	15D	SECOND BAPTIST CHURCH
207 ATLANTIC STREET	0122	99	24			RA	10	2	ROYSTER, ROBERT D.
210 ATLANTIC ST	0122	99	23			RA	10	2	ROYSTER, JOANNE M.
212 ATLANTIC ST	0122	99	22			RA	10	2	DIRIENZO, SHAUNA & PRATKA, ROBERT J
213 ATLANTIC	0122	99	21			RA	10	2	DUDA, CLEMENS JR&THERESA H&W
216 ATLANTIC STREET	0103	86	2			RA	10	4A	KEYPORT CIVIC LEAGUE INC
217 ATLANTIC	0126	103	3			RA	3	2	PHAM, HUNG VAN
218 ATLANTIC	0103	87	3			RA	10	2	BUTTON, JOHN C
219 ATLANTIC ST.	0126	103	5			RA	3	2	WISHNER, JUSTIN A & TAGLIAFERRO, AL
220 ATLANTIC	0103	87	4			RA	10	2	BANKERS TRUST CO OF CA, C/O RODRIGU
220 ATLANTIC	0103	87	5			RA	10	1	BANKERS TRUST CO OF CALIFORNIA NA
221 ATLANTIC	0126	103	6			RA	3	2	ROBINSON, TRINA & FELICIA & MELVIA
224 ATLANTIC	0104	87	6.01			RA	10	2	KIPP, PATRICK & DANIELLE B

TAXING DISTRICT NO. 24 KEYPORT BOROUGH

COUNTY NO. 13 MONMOUTH

PROPERTY LOCATION	PAGE NO.	BLOCK NO.	LOT NO.	LOT QUALIF.	ACCOUNT NO.	ZONE	TAX MAP	PROP CLASS	NAME OF OWNER
231 ATLANTIC	0126	103	22			RC	3	15F	CONDO ASSOCIATION
231 ATLANTIC ST UNIT 2	0127	103	22	C0002		RC		2	LOWE, SUZANNE
231 ATLANTIC ST UNIT 3	0127	103	22	C0003		RC		2	VERA, PATRICK & ALANA
231 ATLANTIC ST UNIT 4	0127	103	22	C0004		RC		2	RODRIGUEZ, JOSEPH A
231 ATLANTIC ST UNIT 5	0127	103	22	C0005		RC		2	LYCZKOWSKI, JANICE
231 ATLANTIC ST UNIT 6	0127	103	22	C0006		RC		2	ORRICK, MANDY
231 ATLANTIC ST UNIT 7	0127	103	22	C0007		RC		2	JEHLE, LOUISE
231 ATLANTIC ST UNIT 8	0127	103	22	C0008		RC		2	GATEWAY LANDINGS LLC
231 ATLANTIC ST UNIT 9	0127	103	22	C0009		RC		2	CHUDZIK, WILLIAM P.
231 ATLANTIC ST UNIT 10	0127	103	22	C0010		RC		2	KALB, THOMAS E & NANCY E
231 ATLANTIC ST UNIT 11	0127	103	22	C0011		RC		2	AHLEMAYER, KRISTIN
231 ATLANTIC ST UNIT 12	0127	103	22	C0012		RC		2	HEYER, ERIC
231 ATLANTIC ST UNIT 13	0127	103	22	C0013		RC		2	BRAINARD, JOHN R & BARBARA FLANNERY
231 ATLANTIC ST UNIT 14	0127	103	22	C0014		RC		2	DEPINTO, GIROLMINA
231 ATLANTIC ST UNIT 15	0127	103	22	C0015		RC		2	NIGRO, MICHAEL
231 ATLANTIC ST UNIT 16	0128	103	22	C0016		RC		2	RAMOS, MILDRED I
231 ATLANTIC ST UNIT 17	0128	103	22	C0017		RC		2	FEDAK, DAVID
231 ATLANTIC ST UNIT 18	0128	103	22	C0018		RC		2	RODRIGUEZ, JOSE G & CRUZ, MARIA
231 ATLANTIC ST UNIT 19	0128	103	22	C0019		RC		2	GARRANDER, VALERIE A.
231 ATLANTIC ST UNIT 20	0128	103	22	C0020		RC		2	STRAETER, WAYNE & CIARA M
231 ATLANTIC ST UNIT 21	0128	103	22	C0021		RC	3	2	BERG, LAURA
231 ATLANTIC ST UNIT 22	0128	103	22	C0022		RC		2	INDERWIES, SCOTT L JR & GERBER, DEV
231 ATLANTIC ST UNIT 23	0128	103	22	C0023		RC		2	CERQUEIRA, MANUEL
231 ATLANTIC ST UNIT 24	0128	103	22	C0024		RC		2	MURGO, DEBORAH & OLIVIA
231 ATLANTIC ST UNIT 25	0128	103	22	C0025		RC		2	CALABRESE, DAVID C, TRUSTEE
231 ATLANTIC ST UNIT 26	0128	103	22	C0026		RC		2	ZZ REALTY INVESTMENTS, LLC
231 ATLANTIC ST UNIT 27	0128	103	22	C0027		RC		2	MULLAN, ANN
231 ATLANTIC ST UNIT 28	0128	103	22	C0028		RC		2	MCGARRY, PAUL JAMES
231 ATLANTIC ST UNIT 29	0128	103	22	C0029		RC		2	GYURINDAK, GYULA & JULIETTE
231 ATLANTIC ST UNIT 30	0129	103	22	C0030		RC		2	FLORA, SAMANTHA J
231 ATLANTIC ST UNIT 31	0129	103	22	C0031		RC		2	BWCL NEW JERSEY PROPERTIES, LLC
231 ATLANTIC ST UNIT 32	0129	103	22	C0032		RC		2	MCENERY, KAITLYN MARIE
231 ATLANTIC ST UNIT 33	0129	103	22	C0033		RC		2	TENDLER, DAVID
231 ATLANTIC ST UNIT 34	0129	103	22	C0034		RC		2	DI GIORGIO, DIANE
231 ATLANTIC ST UNIT 35	0129	103	22	C0035		RC		2	MCCOY, MICHAEL A
231 ATLANTIC ST UNIT 36	0129	103	22	C0036		RC		2	RUGGIERO, VINCENT
231 ATLANTIC ST UNIT 37	0129	103	22	C0037		RC		2	GARLAND, WESLEY
231 ATLANTIC ST UNIT 38	0129	103	22	C0038		RC		2	EWASKA, THOMAS J
231 ATLANTIC ST UNIT 39	0129	103	22	C0039		RC		2	DE SANTIS, CARMELLA
231 ATLANTIC ST UNIT 40	0129	103	22	C0040		RC		2	STEVENS, KELLY M
231 ATLANTIC ST UNIT 41	0129	103	22	C0041		RC		2	LABRADA, MARY B
231 ATLANTIC ST UNIT 42	0129	103	22	C0042		RC		2	DECANDIA, MICHAEL
231 ATLANTIC ST UNIT 43	0129	103	22	C0043		RC		2	PENARANDA, PRISCILLA
231 ATLANTIC ST UNIT 44	0130	103	22	C0044		RC		2	SHIPLEY, LINDSIE
231 ATLANTIC ST UNIT 45	0130	103	22	C0045		RC		2	GATOR BAIT, LLC
231 ATLANTIC ST UNIT 46	0130	103	22	C0046		RC		2	FAUST, JAMES W III
231 ATLANTIC ST UNIT 47	0130	103	22	C0047		RC		2	PANG, SARINA
231 ATLANTIC ST UNIT 48	0130	103	22	C0048		RC		2	TROPEANO, CHELSEA
231 ATLANTIC ST UNIT 49	0130	103	22	C0049		RC	3	2	GREGORY, MICHAEL R & GERALDINE
231 ATLANTIC ST UNIT 50	0130	103	22	C0050		RC		2	GUERRIERO, VINCENT & BARBIE R
231 ATLANTIC ST UNIT 51	0130	103	22	C0051		RC		2	SORLIE, ERIC
231 ATLANTIC ST UNIT 52	0130	103	22	C0052		RC		2	IASPARRO, DOMENICK
231 ATLANTIC ST UNIT 53	0130	103	22	C0053		RC		2	DURHAM, FLORENCE & KARISSA
231 ATLANTIC ST UNIT 54	0130	103	22	C0054		RC		2	SCHIOPPA, LOUIS W
231 ATLANTIC ST UNIT 55	0130	103	22	C0055		RC		2	TATZMANN, DOROTHY A
231 ATLANTIC ST UNIT 56	0130	103	22	C0056		RC		2	GENTILE, ALEXANDER C
231 ATLANTIC ST UNIT 57	0130	103	22	C0057		RC		2	GATSON, CATHRYN
231 ATLANTIC ST UNIT 58	0131	103	22	C0058		RC		2	DECATALDO, DANIEL
231 ATLANTIC ST UNIT 59	0131	103	22	C0059		RC		2	MCINTOSH, FELICIA J & WILL, STEPHEN
231 ATLANTIC ST UNIT 60	0131	103	22	C0060		RC		2	BRACKEN, COURTNEY
231 ATLANTIC ST UNIT 61	0131	103	22	C0061		RC		2	DERECHAILO, JENNA
231 ATLANTIC ST UNIT 62	0131	103	22	C0062		RC		2	LUBLIN, STUART
231 ATLANTIC ST UNIT 63	0131	103	22	C0063		RC		2	ST JOHN, CLAUDIA
231 ATLANTIC ST UNIT 64	0131	103	22	C0064		RC		2	SIREL, REBECCA HOMAR
231 ATLANTIC ST UNIT 65	0131	103	22	C0065		RC		2	DURHAM, KIRK & KARISSA
231 ATLANTIC ST UNIT 66	0131	103	22	C0066		RC		2	KOMSKI, KIMBERLY
231 ATLANTIC ST UNIT 67	0131	103	22	C0067		RC		2	GYURINDAK, ELIZABETH MARIE
231 ATLANTIC ST UNIT 68	0131	103	22	C0068		RC		2	LAMB, JEANMARIE

TAXING DISTRICT NO. 24 KEYPORT BOROUGH

COUNTY NO. 13 MONMOUTH

PROPERTY LOCATION	PAGE NO.	BLOCK NO.	LOT NO.	LOT QUALIF.	ACCOUNT NO.	ZONE	TAX MAP	PROP CLASS	NAME OF OWNER
231 ATLANTIC ST UNIT 69	0131	103	22	C0069		RC		2	BERNATH, ROBERT & ROJAS, VANESSA
231 ATLANTIC ST UNIT 70	0131	103	22	C0070		RC		2	BAKLARZ, EDWARD R
231 ATLANTIC ST UNIT 71	0131	103	22	C0071		RC		2	NOWAK, CHRISTOPHER MATTHEW
231 ATLANTIC ST UNIT 72	0132	103	22	C0072		RC		2	ADAMS, LINDA A
231 ATLANTIC ST UNIT 73	0132	103	22	C0073		RC		2	CASHA, ANTHONY G.
231 ATLANTIC ST UNIT 74	0132	103	22	C0074		RC		2	DUNPHY, KRIS
231 ATLANTIC ST UNIT 75	0132	103	22	C0075		RC		2	BUFFOLINO, ANTONINO
231 ATLANTIC ST UNIT 76	0132	103	22	C0076		RC		2	ATLANTIC '76 PROPERTY, LLC
231 ATLANTIC ST UNIT 77	0132	103	22	C0077		RC		2	DALLEGGIO, ANTHONY & LAMA
231 ATLANTIC ST UNIT 78	0132	103	22	C0078		RC		2	SANTELLA, LAUREN & ORR, NICHOLAS
231 ATLANTIC ST UNIT 79	0132	103	22	C0079		RC		2	VALERIO, BRYAN T
231 ATLANTIC ST UNIT 80	0132	103	22	C0080		RC		2	LOPEZ, PAOLA PATINO
231 ATLANTIC ST UNIT 81	0132	103	22	C0081		RC		2	DAVILA, JESSICA
231 ATLANTIC ST UNIT 82	0132	103	22	C0082		RC		2	DARKE, EUGENE J JR & JOANNA T
231 ATLANTIC ST UNIT 83	0132	103	22	C0083		RC		2	O'CONNELL, LINDA M, TRUSTEE
231 ATLANTIC ST UNIT 84	0132	103	22	C0084		RC		2	COMTESS, CHRISTOPHER M
237 ATLANTIC ST	0133	103	24.04		0	R-C		2	MANTINO, AMY
241 ATLANTIC ST	0133	103	24.03					2	SCHIANO, GIUSEPPE L & RACHELE
245 ATLANTIC	0133	103	24.02			RC	3	2	RIZZO, ERLINDA M
249 ATLANTIC	0132	103	23			RC	3	2	ELSAAYAD, SHAWKY
251 ATLANTIC	0133	103	24			RC	3	4C	KEYPORT HARBOR APARTMENTS, LLC
259 ATLANTIC	0133	103	25			RA	3	2	ISARIO-ARELLANES, LEONEL
315 ATLANTIC	0133	103	26			RA	3	2	BIAGIANTI, JOSEPH A. JR
317 ATLANTIC	0134	103	47			RA	3	2	HORVATH, CAROL
335 ATLANTIC	0134	103	46			RA	3	2	KIRBY-MAGILL, SHARON LEE
343 ATLANTIC	0134	103	43			RA	3	2	ROBERTS, NICHOLAS P
345 ATLANTIC	0134	103	45			RA	3	2	JOHNSON, JOSHUA & KARRIE
370 ATLANTIC	0091	70	1.01			RA	3	2	PENSAVALLE, JOSEPH III & BAUDANZA, R
371 ATLANTIC	0136	104	1			RA	3	2	WILSON, RICHARD W & SUSAN M
373 ATLANTIC	0137	104	2			RA	3	2	WALLING, MICHAEL W. & KATHLEEN G.
374 ATLANTIC	0091	70	2			RA	3	2	DESIMAS, WILLIAM & CHRISTINE
375 ATLANTIC STREET	0137	104	3			HC	3	4A	CHOWDER, L.L.C.
378 ATLANTIC	0091	70	3			HC	3	2	MASTROPIERO, MICHAEL & JANICE
397 ATLANTIC	0138	107	2			RA	3	2	LONDON, JACQUELINE S & NGUYEN, JANE M
401 ATLANTIC	0138	107	3			RA	3	2	MARTINS, TANYA M & BOXLEY, BRIAN K
405 ATLANTIC	0138	107	4			RA	3	2	NICORA, LOUIS JR & VIRGINIA A
407 ATLANTIC STREET	0138	107	5			RA	3	2	RYAN, SUZANNE
409 ATLANTIC	0138	107	7			RA	3	2	SCHAEDEL, GEOFFREY M
413 ATLANTIC	0139	107	8			RA	3	2	TELFYAN, DAVID & MACKANIC, KIMBERLY
417 ATLANTIC	0139	107	9			RA	3	2	SHAH, ANUJ & MORRIS, CRISTHIAN
421 ATLANTIC	0139	107	10			RA	3	2	KENNEDY, COLLETTE
425 ATLANTIC	0139	107	11.01			RA	3	2	BOYLE, LOUIS
427 ATLANTIC ST	0139	107	11			RA	3	2	BIALKOWSKI, ROBERT & HEIDI
435 ATLANTIC ST	0140	108	15			RA	3	2	PARKER, CRAIG
437 ATLANTIC	0140	108	16			RA	3	2	TARICANI, NICHOLAS E
440 ATLANTIC	0140	108	13			RA	3	2	BENKOVICH, PETER & PATRICIA
441 ATLANTIC	0139	107	12			RA	3	2	MAUTONE, JOHN M. & ELIZABETH A.
442 ATLANTIC STREET	0140	108	14			RA	3	2	IMTANIOS, NEHME & ROSEMARIE
1927 ATLANTIC ST	0104	87	7			RA	10	15F	KEYPORT FIRST AID SQUAD
1927 ATLANTIC STREET	0104	87	8			RA	10	15F	KEYPORT FIRST AID SQUAD
377 ATLANTIC & 36 RT.36	0138	107	1			HC	3	4A	40 HIGHWAY 36, LLC
231 ATLANTIC UNIT 1	0126	103	22	C0001		RC		2	BILOWUS, THERESA
4 BARNES	0055	39	46			GC	8	2	MARTINEZ-MESTIZO, ELIAS & RODRIGUEZ, A
BEERS ST	0032	22	29			GC	8	15C	BOROUGH OF KEYPORT
BEERS	0032	22	30			GC	8	1	DEPUTY VENTURES LLC
BEERS ST	0063	47	23			RA	4	15F	COUNTY OF MONMOUTH-RECREATION
21 BEERS	0053	39	26			GC	8	2	SMITH, HARRIS L. & ANNA M.
23 BEERS	0053	39	24			RB	8	1	LANTANES, LLC
25 BEERS ST	0053	39	20			RB	8	2	PERAZA, ERIC
27 BEERS ST	0053	39	21			RB	8	2	EVANS, FRANK & KILLEEN, KASEY
44 BEERS STREET	0032	22	31			GC	8	4A	DEPUTY VENTURES LLC
45 BEERS	0053	39	12.01			RC	8	4C	45 BEERS, LLC
50 BEERS ST.	0032	22	32			RC	8	15F	OYSTER BAY URBAN RENEWAL, INC
53 BEERS STREET	0052	39	5.01			RA	8	2	BURLEW, RYAN
77 BEERS ST	0052	38	5			RA	4	2	FOTOPOULOS, DENNIS F.
97 BEERS	0051	37	3			RA	4	2	AUMACK, RACHEL L
103 BEERS	0051	37	5			RA	4	2	JANWICH, NORMAN JR. & JANICE I.
105 BEERS	0051	37	6			RA	4	2	LICHTER, BRAD & ALEXANDRA

TAXING DISTRICT NO. 24 KEYPORT BOROUGH

COUNTY NO. 13 MONMOUTH

PROPERTY LOCATION	PAGE NO.	BLOCK NO.	LOT NO.	LOT QUALIF.	ACCOUNT NO.	ZONE	TAX MAP	PROP CLASS	NAME OF OWNER
107 BEERS	0051	37	7			RA	4	2	HOLT, JOSEPH & SICILIANO, DONNA M
109 BEERS	0051	37	8			RA	4	2	FAHEY, MADELEINE B
111 BEERS	0051	37	9			RA	4	2	FREAD, GARY & KATHERINE M
114 BEERS	0032	22	35			RC	8	2	BROOKING, DANIEL M & JENINE
118 BEERS ST	0032	22	36.01			RA	8	2	RIES, PATRICK & THERESA & JAMES SR
120 BEERS	0032	22	37			RA	8	2	RESPOL, DENNIS F & MARY J
130 BEERS	0032	22	38			RA	8	2	BENSON, KATHERINE A & MINOR, PATRICK, W
137 BEERS	0058	43	2			RB	8	2	POWER, GERARD F & KERR, MICHAEL A
156 BEERS	0052	38	4			RA	4	2	ABRAHAMSEN, CHRISTIAN & LAURA
169 BEERS STREET	0061	46	16					2	ZAWISNY, ADRIANNA S, ETALS
172 BEERS ST	0051	37	4			RA	4	2	HOLTSLANDER, BRIAN E.
175 BEERS ST.	0061	46	15			RA	4	2	GOODMAN, ALAN W & O'SHAUGHNESSY, MARY
181 BEERS	0061	47	1			RA	4	2	CABAN, ANDRE & JAYE M FAHEY & FAHEY
183 BEERS	0061	47	2			RA	4	2	JONES, JAMES F.
185 BEERS	0061	47	3			RA	4	2	BRUNJE, CHARLES
187 BEERS	0061	47	4			RA	4	2	SNYDER, LISA
193 BEERS	0061	47	5			RA	4	2	VOGT, ROBERT & CYNTHIA
197 BEERS	0061	47	6			RA	4	2	WAYTE, LILA
201 BEERS	0061	47	7			RA	4	2	KEY 201 PROPERTY, LLC
203 BEERS	0062	47	8			RA	4	2	FARKAS, KENNETH & MICHELE PATRICK
205 BEERS	0062	47	9			RA	4	2	VENANCIO, WILLIAM
237 BEERS ST	0065	49	1.03			RA	4	2	LUCCHESI, ANTHONY & MICHELE
242 BEERS ST	0046	33	21.07			RA	4	2	SWIFT, THOMAS EARL
244 BEERS ST	0046	33	21.06			RA	4	2	MIELE, MICHAEL J. & JACQUELINE A.
246 BEERS ST	0045	33	21.05			RA	4	2	CHERNOFF, STEVE & CLUNIES, BARBARA
247 BEERS ST	0065	49	1.04			RA		2	CASTELL, MIGUEL & ELIZABETH
248 BEERS ST	0045	33	21.04			RA	4	2	CAVALLO, ROCCO J.
250 BEERS ST	0045	33	21.03			RA	4	2	MULLER, URS
252 BEERS ST	0046	33	21.08			RA	4	2	BERGEN, ROBERT J & MEDORO, LAURIE
254 BEERS	0045	33	8.01			RA	4	2	MCVAY, SCOTT & HEATHER
259 BEERS	0067	49	30			RA	4	2	MIELE, EILEEN C
260 BEERS STREET	0044	33	7			RA	4	2	BARDINAS, ROBERTO & GENNIE
268 BEERS	0044	33	6			RA	4	2	CLEFFI, CRAIG
269 BEERS	0067	50	2			RA	4	2	CALVANICO, CYNTHIA
270 BEERS STREET	0044	33	5			RA	4	1	CLEFFI, CRAIG
274 BEERS	0044	33	4			RA	4	2	274 BEERS.CO
275 BEERS	0067	50	1			RA	4	2	SMITH, LESLIE
278 BEERS	0044	33	3			RA	4	2	RIVERA, MARIANO & HILDA
279 BEERS	0068	50	40			RA	4	2	SCHRECK, STEPHEN
282 BEERS	0044	33	1			RA	4	2	MILLER, ERIC & BRADY, HEATHER
285 BEERS	0068	50	39			RA	4	2	STEVENSON, MARYELLEN
300 BEERS ST	0050	36	24			RA	2	2	BENITO, BERNARDA V
309 BEERS	0069	51	1			RA	2	2	MELL, SAMUEL JR
312 BEERS ST	0050	36	22			RA	2	2	CANTALUPO, JAMES P & SUSAN H&W
313 BEERS STREET	0071	51	19			RA	2	2	EPA ENTERPRISES, LLC
314 BEERS ST.	0050	36	20			RA	2	2	MAY, FLORENCE M
315 BEERS ST	0071	51	18.01					2	GALLO, JAMES
316 BEERS	0050	36	18			RA	2	2	PERRELLA, DANIEL V
317 BEERS ST	0071	51	18.02					2	CORTEZ, JASON & KRISTYN & GORCZYNSKI, RIT
318 BEERS	0050	36	16			RA	2	2	KOPACZ, JAMES A & LAURIE
320 BEERS	0050	36	14			RA	2	2	RAMOS, EMIR & LUISA & PRATER, AZALEA
322 BEERS	0049	35	2			HC	2	4A	AWAD REAL ESTATE HOLDINGS, LLC
112 BEERS ST	0032	22	36			RA	8	2	WEINERMOATE, CHRISTOPHER & JANE
165 BEERS & MAPLE	0060	46	1			RA	4	2	LEWERT, RONALD JR & BEDNER, ALICIA
BEERS & 41 PERSHING PL	0063	47	35			RA	4	4C	R.J.W. REAL ESTATE, LLC
BROAD ST	0082	61	4			GC	8	15C	BOROUGH OF KEYPORT
BROAD ST	0088	66	5			NC	10	15F	COUNTY OF MONMOUTH-RECREATION
BROAD ST	0090	67	26			RA	10	15A	BD OF EDUCATION-BOROUGH OF KEYPORT
BROAD ST	0090	69	1.02			RA	3	15C	BOROUGH OF KEYPORT
4 BROAD STREET	0027	21.01	51.01			GC	7	15C	BOROUGH OF KEYPORT
6 BROAD ST	0027	21.01	52			GC	7	1	6 BROAD ST WATERFRONT LAND, LLC
10-16 BROAD	0027	21.01	53			GC	7	4A	10-16 BROAD STREET, LLC
18-24 BROAD ST	0027	21.01	54			GC	7	4A	24 BROAD STREET, LLC
28 BROAD	0027	21.01	55			GC	7	2	28 BROAD STREET KEYPORT, LLC
32 BROAD	0027	21.01	56			GC	7	4A	32 BROAD STREET HOTEL, LLC
34 BROAD ST	0027	21.01	57			GC	7	4A	34 BROAD STREET LLC & DETOUR GALLERY
36 BROAD	0027	21.01	58			GC	7	15D	BROTHERS UNITED IN CHRIST, INC.
38-40 BROAD	0027	21.01	59			GC	7	4A	VM ASSOCIATES, LLC

TAXING DISTRICT NO. 24 KEYPORT BOROUGH

COUNTY NO. 13 MONMOUTH

PROPERTY LOCATION	PAGE NO.	BLOCK NO.	LOT NO.	LOT QUALIF.	ACCOUNT NO.	ZONE	TAX MAP	PROP CLASS	NAME OF OWNER
42 BROAD	0027	21.01	60			GC	7	4A	BOYCE, ANN B
56 BROAD STREET	0082	61	9.01			GC	8	4A	54-58 BROAD ST, LLC
65 BROAD STREET	0084	62	10			GC	9	2	JEANDRON, WILLIAM J & JUANITA A
70 BROAD STREET	0082	61	8			GC	8	4A	GRACE GRAUPE-PILLARD&STEVEN PILLARD
71 BROAD STREET	0084	62	11			GC	9	4A	LERNER, MARC E
72 BROAD	0082	61	7			GC	8	4A	5 DOWNING, LLC
75 BROAD ST	0084	62	12			GC	9	2	CASALE, GENNARO
76 BROAD	0082	61	6			GC	8	4A	76 BROAD, LLC
77 BROAD ST	0084	62	12.01			GC	9	4A	LIN INVESTMENT, LLC
78 BROAD	0082	61	5			GC	8	4A	78 BROAD STREET, LLC
79-81 BROAD STREET	0084	62	13			GC	9	4A	MOTO HOLDINGS LLC
83 BROAD	0084	62	14			GC	9	4A	HIEW, KIM F
84 BROAD STREET	0082	61	3			GC	8	4A	84 BROAD STREET EVENT SPACE LLC
86 BROAD STREET	0082	61	2			GC	8	15C	BOROUGH OF KEYPORT
88-92 BROAD ST.	0082	61	1			GC	8	4A	86-92 BROAD STREET, LLC
89 BROAD	0085	62	15			GC	9	4A	JMC4, LLC
108 BROAD	0080	60	6			RB	8	1	ARJIKA PROPERTY INC
109 BROAD ST	0085	63	1			RB	9	15C	BOROUGH OF KEYPORT
113 BROAD	0085	63	2			RA	9	2	REFORMED CHURCH OF HIGHLAND PARK-AF
114 BROAD	0080	60	7			RB	8	2	ROBINSON, ROVEN L
116 BROAD	0081	60	8			RB	8	15D	JESUS THE LORD CHURCH% OUR LADY OF
118 BROAD ST	0081	60	9			RB	8	15D	CHURCH OF IMMACULATE CONCEPTION
119 BROAD	0085	63	3			RA	9	2	MESITI JR, JOSEPH R
123 BROAD	0085	63	4			RA	9	15D	JESUS THE LORD CHURCH
128 BROAD ST	0081	60	12			RB	8	4C	MACALINO, EDGARDO & AUERA DIMALANTA
131 BROAD	0085	63	6			RA	9	2	VALENCIA, JHON J
132 BROAD	0081	60	13			RB	8	2	SUNSET 108 PROPERTY, LLC
135 BROAD	0085	63	7			RA	9	2	EDGERTON, GREGORY & SARA
137 BROAD STREET	0085	63	8			RA	9	2	SCHOENBERGER, ELEANOR E & BRADNER
139 BROAD ST	0085	63	9			RA	9	4C	BFG KEYPORT, LLC
148 BROAD	0079	59	7			RA	8	2	BELLANDE, JOSEPHINE M. KARINE
153 BROAD	0086	64	1			RA	10	2	KNOEPPPEL, PAUL C JR
155 BROAD	0086	64	2			RA	10	2	OBERFELDT, AMY E.
157 BROAD	0086	64	3			RA	10	2	BARON, TARA
158 BROAD STREET	0079	59	8			RA	8	2	ROSA-RUIZ, EDWARD G., ETAL
161 BROAD	0086	64	4			RA	10	2	TESKE, JOHN G
162 BROAD	0079	59	10			RA	8	2	PEREIRA, INES F & LAMANNA, LISA M
165 BROAD	0086	64	5			RA	10	2	PETRETTI, CHARLES J
173 BROAD	0086	64	6			RA	10	2	KAY, DEBORAH P & PYRAMIDES GEORGE
178 BROAD ST	0077	58	1			RA	8	4C	AUFIERO, HENRY JR
179 BROAD	0087	65	6			RA	10	2	SMYCZEK, ELEONOR
180 BROAD	0077	58	2			RA	8	2	ROJAS, BALDEMAR
181 BROAD	0087	65	7			RA	10	2	HAAS, ANDREW
183 BROAD	0087	65	8			RA	10	2	ALPAUGH, GARRETT J & PAINTER, SAMAN
184 BROAD	0078	58	3			RA	8	2	DOYLE, TIMOTHY JAMES & HONRATH, REB
185 BROAD ST	0088	65	9			RA	10	2	OLMEDO, OSGUAL
188 BROAD	0078	58	4			RB	8	2	HYNES, KEVIN P & GINA M
192 BROAD	0078	58	5			RB	8	2	CORCORAN, CHRISTIAN
195 BROAD ST	0088	65	10			NC	10	4A	7-11 INC SITE011049%ADVANTAGE IQ
196 BROAD STREET	0078	58	6			NC	8	2	MARTIN, CHAD & SABOGAL, LAUREN BLAIR
200 BROAD	0078	58	7			NC	8	2	HUSSEY, EDWARD M&HAGRE, MICHELLE L.
204 BROAD	0078	58	8			NC	8	4A	202-204 BROAD STREET%DETOUR GALLERY
213 BROAD	0088	66	3			NC	10	4A	213 BROAD STREET LLC
218 BROAD ST	0077	57	5			NC	4	1	KEYPORT BROAD STREET, LLC
239 BROAD	0088	66	6			RA	10	2	KARIS, STEFANIE & RANDELL, JESSICA
242 BROAD	0077	56	2			RA	4	4A	GRANDON, DIANE
249 BROAD	0088	66	7			RA	10	2	STANCKIEWITZ, KEITH & LEIGH
250 BROAD	0077	56	3			RA	4	2	CHAMBERS, CLARK D & JEFFREY
252 BROAD STREET	0073	55	1			RA	4	2	KELLY, CHRISTOPHER B & GLUCK, CAITL
253 BROAD	0088	67	1			RA	10	2	213 BROAD STREET, LLC
256 BROAD	0074	55	2			RA	4	2	CASOLA, CHRISTOPHER N
258 BROAD STREET	0074	55	3			RA	4	2	COLE, MICHELE & GIBLIN, THOMAS
260 BROAD	0074	55	4			RA	4	2	CHRISTATHAKIS, NICHOLAS & ALICE
261 BROAD	0089	67	6			RA	10	2	KOEHLER, THOMAS H & LOWENSTEIN, AUD
269 BROAD	0089	67	7			RA	10	2	BOMERSBACH, DAVID J & KRISTINE
279 BROAD	0089	67	10			RA	10	2	FREDERICKS, KENNETH C & RACHAEL P
280 BROAD	0074	55	5			RA	4	2	KARASIEWICZ, ROBERT & JOANN
282 BROAD	0074	55	6			RA	4	2	BARBOSA, JANET & BALTASAR

TAXING DISTRICT NO. 24 KEYPORT BOROUGH

COUNTY NO. 13 MONMOUTH

PROPERTY LOCATION	PAGE NO.	BLOCK NO.	LOT NO.	LOT QUALIF.	ACCOUNT NO.	ZONE	TAX MAP	PROP CLASS	NAME OF OWNER
285 BROAD	0089	67	11			RA	10	2	BORK, JOHN T. JR & CATHERINE J
287 BROAD ST	0089	67	12			RA	10	2	PRYBOLSKY, STEPHEN & MOORE, KAREN
290 BROAD ST	0074	55	7.01			RA	M04	2	WACHA, PAUL & BARBARANN
291 BROAD	0089	67	14			RA	10	2	CABAN, SATURNINO & ANA A/K/A ANNA
294 BROAD	0074	55	7			RA	4	2	FISCHER, TOM & MARGARET J. TRUSTEES
295 BROAD	0089	67	16			RA	10	2	JARAL, LINDA MELENDEZ
299 BROAD ST	0089	67	19					2	BARRETT, THOMAS J. & STEFANIE H&W
300 BROAD	0074	55	8			RA	4	2	GRIEVE, GREG DOUGLAS, ETAL
301 BROAD	0089	67	20			RA	10	2	WILSON, ROBERT J & SHAROLYN W
304 BROAD	0074	55	9			RA	4	2	COSTIGAN, THERESA
308 BROAD	0074	55	10			RA	4	2	O'STEEN, MARCUS DANIEL III
312 BROAD ST	0074	55	11			RA	4	2	LAPCZYNSKI, CONNOR & HAWKINS, ALLIS
313 BROAD	0090	67	23			RA	10	2	LIN, NICHOLAS & MARILENY
314 BROAD	0074	55	12			RA	4	2	FERNANDEZ, GWEN M & GRAHAM-AMADO, N
315 BROAD	0090	67	24			RA	10	2	VECCHIO, JOSEPH A & COLLEEN
316 BROAD	0074	55	13			RA	4	2	BAME, SAMANTHA N
317 BROAD	0090	67	25			RA	10	2	BERGAMO, VINCENT B & CHASE, HARLEY
318 BROAD STREET	0074	55	14			RA	4	2	GRABOWSKI, THOMAS & RUTH ANNE
320 BROAD	0075	55	15			RA	4	2	ALLAN, DAVID AKA WILLIAM DAVID
322 BROAD	0075	55	17			RA	4	2	BHAMBRA, TARLOCHAN
324 BROAD ST	0075	55	18.01			RA	4	2	TURBO PROPERTIES LLC
326-328 BROAD ST	0075	55	17.01			RA	4	2	TURBO PROPERTIES LLC
330-332 BROAD ST	0075	55	19			RA	4	2	TURBO PROPERTIES LLC
334-336 BROAD	0075	55	19.01			RA	4	2	TURBO PROPERTIES LLC
335 BROAD ST	0091	72	1			RA	10	15A	BD OF EDUCATION-BOROUGH OF KEYPORT
343 BROAD	0090	67	27			RA	10	2	BURLEW, EDWARD
345 BROAD	0090	67	28			RA	10	2	MAYER, ANN M.
350 BROAD	0075	55	20			RA	4	2	OJEDA, VICTORIA
351 BROAD ST	0090	68	1			RA	3	15A	BD OF EDUCATION-BOROUGH OF KEYPORT
360 BROAD	0075	55	21			RA	4	2	ARIAS, DEBORAH
364 BROAD STREET	0072	54	1			NC	2	4A	364 BROAD STREET HOLDINGS, LLC
366 BROAD STREET	0073	54	2			NC	2	4A	JAMPOL, BERNICE
368 BROAD STREET	0073	54	3			NC	2	4A	368 BROAD ST, LLC
370 BROAD	0073	54	4			NC	2	15F	KEYPORT BD OF ED
374 BROAD ST	0073	54	5			NC	2	2	WRIGHT, PERRY R & TINA M H&W
393 BROAD	0090	69	1			NC	3	2	BERISH, ROBERT C
398 BROAD	0072	53	7			NC	2	2	PARKS, DAVID & TYTHER MICHELLE
399 BROAD	0090	69	2			RA	3	2	399 BROAD STREET KEYPORT, LLC
400 BROAD	0072	53	6			NC	2	2	BENNETT, CLAUDE A & ANN J
500 BROAD ST	0140	108	6			RC	3	15F	BETHANY MANOR APARTMENTS URBAN RENE
BROAD & FRONT	0082	61	10			GC	8	4A	2 WEST FRONT, LLC % DETOUR GALLERY
BROAD & MAPLE	0088	66	1			NC	10	1	OUTDOOR SYSTEMS, INC.
BROAD & MAPLE	0088	66	1	B01				4A	OUTDOOR SYSTEMS, INC.
212-214 BROAD & MAPLE	0077	57	3			NC	4	4A	KEYPORT PROPERTY, LLC
416 BROAD AND RTE. 36	0140	109	1			HC	2	4A	VALLEY NATIONAL BANK
41 BROAD/E. FRONT	0096	80	4			GC	9	1	MANSION HOUSE REALTY, LLC
BROADWAY	0001	1	8			I	1	15F	COUNTY OF MONMOUTH-RECREATION
BROADWAY	0001	1	8.01			RA	1	15E	ST JOSEPHS CHURCH
BROADWAY	0001	1	10			RA	1	15E	ST JOSEPH'S R C CEMETERY
BROADWAY	0003	2	10			RA	1	15F	COUNTY OF MONMOUTH-RECREATION
BROADWAY	0003	2	10.01					15F	COUNTY OF MONMOUTH
BROADWAY	0006	5.01	2			HC	1	1	RUBINSTEIN, TAMARA
BROADWAY	0024	21	6			RA	7	1	KEYPORT TOWERS & MARINA, LLC
7 BROADWAY	0024	21	7			RA	7	2	DICKERSON, TIMOTHY ALLEN & CHERYL A
16 BROADWAY	0023	20	4.01			RA	7	2	GRIFFIN, SANFORD J
17 BROADWAY	0024	21	4			RA	7	2	CRONIN, PETER & MULLEN KIM
18 BROADWAY	0023	20	4.02					2	REBELO, CARLOS A & LISA
19 BROADWAY	0024	21	5			RA	7	2	THE SANTO CASTRONOVO LIVING TRUST
30 BROADWAY	0023	19	4			RA	7	2	GERARD, MARTIN R.
31 BROADWAY	0024	21	3			RA	7	2	WERTSWA, KIMBERLY & OCCHUIZZI, FRANK
36 BROADWAY	0023	19	5			RA	7	2	VECCHIO, NICHOLAS D & MELISSA
38-40 BROADWAY	0023	19	6			RA	7	2	DENORICA, ALBERT M & PATRICIA
39 BROADWAY	0024	21	2			NC	7	2	ROJAS, BALDEMAR
52 BROADWAY	0022	18	8			NC	6	2	BLUE COLLAR PROPERTY MGT, LLC
56 BROADWAY	0022	18	2			RA	6	2	O'BRIEN, ROSE ALICE
60 BROADWAY	0022	18	3			RA	6	2	WEINER, JEFFREY
63 BROADWAY	0028	22	5			RA	8	2	MIELE, FRANK JR
64 BROADWAY	0022	18	7			RA	6	2	CAREW, EDWARD & NANCY

TAXING DISTRICT NO. 24 KEYPORT BOROUGH

COUNTY NO. 13 MONMOUTH

PROPERTY LOCATION	PAGE NO.	BLOCK NO.	LOT NO.	LOT QUALIF.	ACCOUNT NO.	ZONE	TAX MAP	PROP CLASS	NAME OF OWNER
67 BROADWAY	0028	22	6			RA	8	2	CHANEY, RAVEN M&ADAMS, STEVEN P, TRUST
69 BROADWAY	0028	22	7			RA	8	2	BROADWAY 69, LLC
70 BROADWAY	0022	18	6			RA	6	2	PONTORIERO, PASQUALE
71 BROADWAY	0028	22	8.01			RA	8	2	MAGTALAS, ANGELA & BERNARD
75 BROADWAY	0028	22	8			RA	8	2	75 BROADWAY, LLC
78 BROADWAY	0020	17	2			RA	6	2	LEISING, CHRISTOPHER A & TONYA
82 BROADWAY	0020	17	3			RA	6	2	SOMMA, FRANK & HORTON, CHRISTINE
86 BROADWAY	0020	17	4			RA	6	2	SMITH, JOHN F. & ANN E.
92 BROADWAY	0020	17	6.01			RA	6	2	KERR, ROBERT JR
93 BROADWAY	0036	23	1			RA	6	4A	BROADWAY 093, LLC
95 BROADWAY	0036	23	2			RA	6	15F	EAGLE HOSE CO. 4
96 BROADWAY	0020	17	7			RA	6	2	AMICO, PAUL
97 BROADWAY	0037	23	7.01			RA	6	2	COHEN, GERALD & CAROL L
99 BROADWAY	0037	23	5			RA	6	2	DONATELLI, SHEILLA, EST
101 BROADWAY	0037	23	8			RA	6	2	BEAN, GAVIN R
104 BROADWAY	0021	17	8			RA	6	2	HELT, DOLORES
111 BROADWAY	0037	23	9			RA	6	2	VJM REALTY HOLDING, LLC
112 BROADWAY	0021	17	10			RA	6	2	PAPAMARKOU, EVANGELIA
113 BROADWAY	0037	23	10			RA	6	2	PAPAMARKOU, MARY
114 BROADWAY	0021	17	11.01			RA	6	2	WEINER, MATTHEW R & DANA M
115 BROADWAY	0037	23	13			RA	6	2	BATISTA, MARIO & LISA
117 BROADWAY	0037	23	14			RA	6	2	ALBUJAR, KATHERIN G
122 BROADWAY	0021	17	13			RA	6	2	REEVE, KATHLEEN S
129 BROADWAY	0040	26	1			RA	6	2	OJAMAA, TY T. & CAROLYN MAY
132 BROADWAY	0021	17	14			RA	6	2	MURRAY, PATRICIA J
136 BROADWAY	0021	17	15.01			RA	6	2	KANG, BARBARA FLORE LERMAN & JUN HYUK
142 BROADWAY	0022	17	16			RA	6	2	RISSIOTIS, ALEXANDROS, ETALS
147 BROADWAY	0040	26	5			RA	6	2	CARINHA, JOAO JR & JOAO SR
148 BROADWAY	0022	17	18			RA	6	2	FLORES, JOSE
149-151 BROADWAY	0040	26	4			RA	6	2	SCHARDIEN, KRISTIN ELIZABETH
158 BROADWAY	0020	16	20			RA	6	2	ROSE, THOMAS M & KIM B
162 BROADWAY	0020	16	19			RA	6	2	MCMAMARA, DENNIS E&DELANEY KATHLEEN
165 BROADWAY	0040	26	6			RA	6	2	CARINHA, JOAO & DEANA
166 BROADWAY	0020	16	18			RA	6	2	CRONIN, PATRICK
168 BROADWAY	0020	16	17			RA	6	2	KOLB, ROBERT A III
169 BROADWAY	0040	26	8			RA	6	2	COLLINS, TIMOTHY G & JENNIFER P
176 BROADWAY	0020	16	16			RA	6	2	CARVALHO, ELIOT & GLORIA
181 BROADWAY	0040	26	10			RA	6	2	BORSARI, JONATHAN M. & LENIHAN, C
182 BROADWAY	0020	16	15			RA	6	2	THORNE, ELIZABETH & CABANAS-MOLGADO
188 BROADWAY	0019	16	14			RA	6	2	SCHULDEN, JEROME & FRANCES
192 BROADWAY	0019	16	13			RA	6	2	VERDE, ROBERT J
197 BROADWAY	0040	27	1			RA	6	2	GRAHAM, MICHAEL & LAURIE
198 BROADWAY	0019	16	12			RA	6	2	NEWROCK, DONNA
199 BROADWAY	0040	27	2			RA	6	2	LOGOSSO, RICHARD
203 BROADWAY	0040	27	3			RA	6	2	GRAZANO, STACEY
204 BROADWAY	0016	13	20			RA	6	2	MORRIS, MATTHEW P & ARSHE MAHMOOD
205 BROADWAY	0041	27	4			RA	6	2	BOLTE, CHRISTIAN A
207 BROADWAY	0041	27	5			RA	6	2	YAKUBICS, EDWARD
209 BROADWAY	0041	27	6			RA	6	2	ALFANO, SANDRA L
210 BROADWAY	0016	13	19			RA	6	2	PEREIRA, GEORGE J JR
211 BROADWAY	0041	27	7			RA	6	2	PITALUGA, SENEN
212 BROADWAY	0016	13	18			RA	6	2	NATANAEL MARTINEZ
213 BROADWAY	0041	27	8			RA	6	2	HONTOS, VASSILIOS, A.
215 BROADWAY	0041	27	9			RA	6	2	NEWMAN, NANCY L
216 BROADWAY	0016	13	16			RA	6	2	MARTINEZ, NATANAEL & LINDA
219 BROADWAY	0041	27	10			RA	6	2	HERRERA, LUIS G & GLORIA E
222 BROADWAY	0015	13	13			RA	6	2	OMER INVESTMENT, LLC
249 BROADWAY	0043	30	1			HC	5	15D	BPOE LODGE 2130
251 BROADWAY	0043	30	2			HC	5	2	POPOVICH, JOHN D & JANINE
253 BROADWAY	0043	30	3			HC	5	2	TC INN REALTY CORP
259 BROADWAY	0043	30	5			HC	5	1	ANGELO, IRO
275 BROADWAY	0003	1.02	49			HC	1	4A	KEYPORT 35, LLC
285 BROADWAY	0002	1	48			HC	1	15F	ST. JOSEPH'S CATHOLIC CHURCH
314 BROADWAY	0004	5	4.01					2	MORALES, JUAN
316 BROADWAY	0004	5	5.01			RC	1	2	LEATHAM, TRICIA & DOUGLAS, EVIN
348 BROADWAY	0004	5	7			RA	1	15D	ST JOSEPHS ROMAN CATHOLIC CHURCH
352 BROADWAY	0004	5	8			RA	1	15D	ST. JOSEPH'S R C CHURCH
360 BROADWAY	0004	5	10			RA	1	15D	SAINT JOSEPH'S CATHOLIC CHURCH

TAXING DISTRICT NO. 24 KEYPORT BOROUGH

COUNTY NO. 13 MONMOUTH

PROPERTY LOCATION	PAGE NO.	BLOCK NO.	LOT NO.	LOT QUALIF.	ACCOUNT NO.	ZONE	TAX MAP	PROP CLASS	NAME OF OWNER
362 & 362A BROADWAY	0004	5	12			RA	1	4A	MARIA NANNA KP LLC
380 BROADWAY	0004	5	14			RA	1	2	SWART, ARLENE T & JARRETT, KIMBERLE
382 BROADWAY	0004	5	16			RA	1	2	LAUGHLIN, ROBERT W & WEBER, CYNTHIA
261 BROADWAY & HWY 35	0043	30	7			HC	5	4A	ANGELO, IRO
BROADWAY & CENTER	0003	2	1			RA	1	15D	ST JOSEPH'S R C SCHOOL
BROADWAY & CHINGARORA	0002	1	46			HC	1	15F	ST JOSEPH'S CATHOLIC CHURCH
BROADWAY & GERAN	0003	3	1			RA	1	15B	ST JOSEPH'S R C SCHOOL
BROADWAY & GERAN	0004	5	18			RA	1	15D	ST JOSEPH'S R C SCHOOL
196 BROADWAY & PROVOST	0016	13	21			RA	6	2	GRAY, PATRICK & MARY ANN
235 BROADWAY & W. FOURTH	0041	27	11			RA	6	2	TSAGKARI, KALOMIRA MARY
BROADWAY AT OVERPASS	0016	13.01	12			HC	6	15C	STATE OF NJ-DOT
16 BROOK AVE	0126	103	13			RA	3	2	CARTER, CHARLES A
24 BROOK AVENUE	0126	103	16			RA	3	2	LAWSON, BENJAMIN E
25 BROOK	0125	102	6			RA	3	2	SPAGNOLO, JOSEPHINE
26 BROOK	0126	103	17			RA	3	2	GONZALEZ, PEDRO
27 BROOK	0125	102	5			RA	3	2	MAIN KEYPORT REALTY, LLC
28 BROOK	0126	103	18			RA	3	2	SCHIPA, VICTOR
30 BROOK	0126	103	19			RA	3	2	ANDERSON, DUPRE
32-34 BROOK	0126	103	20			RA	3	2	BRUNO, RAYMOND & GARRISON, CHRISTINA
1 BURTINA	0124	101	1			RA	10	2	CASE, LINDA
3 BURTINA PL	0124	101	2			RA	10	2	SCHOTT, ANNETTE
7 BURTINA PL	0124	101	4			RA	10	2	SUSSER, CRAIG & JENNIFER
8 BURTINA PL	0123	100	7			RA	10	2	TYE, NICHOLAS & ARIEL
BUTLER ST	0077	57	4			NC	4	1	SERVICE OIL COMPANY
CASS STREET	0045	33	18			I	4	15C	BOROUGH OF KEYPORT
6 CASS STREET	0049	34	6.01			LI	2	4A	V & F AUTO BODY OF KEYPORT, LLC
8 CASS STREET	0049	34	9			LI	2	4A	ARIS HOLDINGS LLC
3 CASS & PERRY	0045	33	16			I	4	4B	AP CASS STREET DE, LLC & CHAB PORT,
6 CEDAR	0153	127	2			RA	12	2	GALVAN, JEANINE
8-10 CEDAR	0153	127	3			RA	12	2	CRUZ, CYLVIA SILVERIO
12 CEDAR	0153	127	4			RA	12	2	YANOSH, GREGORY & ALEXANDRA
14 CEDAR ST	0153	127	5			RA	12	2	GORDON, CHARLES DANIEL & JOHANNA
26 CEDAR	0154	127	6			RA	12	2	TORRES, TAINA
28 CEDAR	0154	127	7			RA	12	2	MARTORELL, DANA & MICHAEL
30 CEDAR	0154	127	8			RA	12	2	CEDAR KEYPORT, LLC
32 CEDAR	0154	127	9			RA	12	2	GARCIA, EDUARDO KEITH & KELLY
34 CEDAR	0154	127	10			RA	12	2	34 CEDAR CO.
36 CEDAR	0154	127	11			RA	12	2	ZWINGRAF, ROBERT J
41 CEDAR	0170	136	1			RA	12	2	GARDNER, THOMAS & REBECCA
42 CEDAR STREET	0174	137	1			RA	12	2	HERI-TAYLOR, RENEE B
45 CEDAR	0173	136	41			RA	12	2	SILVERMAN, DAVID S
49 CEDAR	0173	136	40			RA	12	2	YELLOWHAWK, LLC
36 CENTER STREET	0142	110	23			RC	2	4C	TEANECK ROAD PARTNERS, LLC
39 CENTER ST	0141	110	16.03			RA		2	DEVINO, FRANK A JR
41 CENTER ST	0141	110	16.02			RA		2	DEVINO, THOMAS & KATHY
CHANDLER AVE	0012	9	46.01			RA	6	1	UNKNOWN OWNER %TAX COLLECTOR
CHANDLER AVE	0014	9	80			RA	6	1	UNKNOWN C/O TAX COLLECTOR
10 CHANDLER	0022	17	20			RA	6	2	MAHONEY, SHARON
20 CHANDLER	0011	9	27			RA	6	2	MELE, LYNDIA LEE
43 CHANDLER	0011	9	28			RA	6	2	BRYSON, ZACHARY & CHELSEA A
47 CHANDLER	0011	9	29			RA	6	2	ZAMORA, BRANDON D
48 CHANDLER AVENUE	0017	15	1			RA	6	2	VOLPE, JENNIFER N
50 CHANDLER	0013	9	50			RA	6	2	AMORIM, JUSTIN & JORDAN, FRANCESCA
53 CHANDLER	0012	9	47			RA	6	2	JENSEN, NANCY
55 CHANDLER	0012	9	46			RA	6	2	SCHOPPMAN, STEVEN
57 CHANDLER AVE	0012	9	45			RA	6	2	JANNARONE, ROGER M
60 CHANDLER	0013	9	49			RA	6	2	CRAIG, KATHLEEN & MARMO, DEAN
62 CHANDLER	0012	9	48			RA	6	2	TONKS, JANICE & KEVIN J
64 CHANDLER AVENUE	0012	9	48.01			RA	6	2	BURLEW, ROBERT A
18 CHANDLER & WASHINGTON	0011	9	26			RA	6	2	SALCEDO, MARIEFEL
CHINGARORA	0002	1	47			HC	1	15F	ST JOSEPH'S CHURCH
CHINGARORA	0043	30	4			HC	5	1	ANGELO, IRO
1 CHINGARORA	0038	24	1			RA	6	2	VENDITTELLI, STEVEN JOSEPH & CASEY
2 CHINGARORA	0036	23	3			RA	6	2	FRONDUTO, MICHAEL & DANIELLE
3 CHINGARORA	0038	24	2			RA	6	15F	KREFT, ERNST & SHARON
8 CHINGARORA	0037	23	4			RA	6	2	DIGGINS, PETER
10 CHINGARORA	0037	23	5.01			RA	6	2	FRANCHI, JAMES R & EVE
11 CHINGARORA	0038	24	5			RA	6	2	KREFT, ERNEST A. & DONNA

TAXING DISTRICT NO. 24 KEYPORT BOROUGH

COUNTY NO. 13 MONMOUTH

PROPERTY LOCATION	PAGE NO.	BLOCK NO.	LOT NO.	LOT QUALIF.	ACCOUNT NO.	ZONE	TAX MAP	PROP CLASS	NAME OF OWNER
12 CHINGARORA AVE.	0037	23	8.01			RA	6	2	BADMAEV, JENNIFER & MATTHEW
17 CHINGARORA AVE	0038	24	6.01					2	BOURMECHE, HAFEDH
25 CHINGARORA	0038	24	7			RA	6	2	DI POALO, ROCCO & COLLEEN
28 CHINGARORA	0037	23	9.01			RA	6	2	SQUADRITO, PHILLIP
30 CHINGARORA	0037	23	11			RA	6	2	NASTA, BRIAN & GINA & DANIELLE
34 CHINGARORA	0037	23	12			RA	6	2	BRACKEN, CHRISTOPHER J.
35 CHINGARORA	0038	24	9			RA	6	2	FINNEN, RYAN
41 CHINGARORA	0038	24	10			RA	6	2	NEWGENT, WILLIAM ANDREW & ALLISON R
50 CHINGARORA	0040	26	2			RA	6	2	ROSMAN, ANDREW & ROSMAN KELLY
51 CHINGARORA AVENUE	0039	25	10.01			RB	6	2	POMEROY, WADE & CAROL ANN
53 CHINGARORA	0039	25	10			RB	6	2	BURTNICK, CAROLYN & FREIRICH, KATIE
54 CHINGARORA	0040	26	3			RA	6	2	CIOFFI, DONALD
56 CHINGARORA AVENUE	0040	26	5.01			RA		2	FINNEY, MARYANN
57 CHINGARORA	0039	25	9			RA	6	2	FLYNN, DENISE
58 CHINGARORA AVENUE	0040	26	5.02			RA		2	BRIGHT, CECIL & TESHA M
59 CHINGARORA	0039	25	8			RA	6	2	STANZIALE, EVARISTO
61 CHINGARORA	0039	25	6			RA	6	2	DENARDO, PATRICK & AMY
63 CHINGARORA AVE FRONT	0039	25	6.03			RA	6	1	DISBROWN, ELSIE %RICHARD DISBROW SR
82 CHINGARORA	0040	26	11			RA	6	2	MONDELLO, CARMELO
85 CHINGARORA AVE	0039	25	5			RA	6	2	WRIGHT, WILLIAM J
87 CHINGARORA	0038	25	1			RA	6	2	POLEWCZAK, JOHN P JR&MEISTER,SUZANNE
95 CHINGARORA	0042	28	1			RA	6	2	HORVATH, MARK A & ROBICHAUD, DONNA
99 CHINGARORA	0042	28	2			RA	6	2	ITHACA GROUP, INC
104 CHINGARORA	0042	27	21			RA	6	2	KENNEDY, JOHN J & LINDA
106 CHINGARORA	0042	27	20			RA	6	2	PECORA, ALISSA
108 CHINGARORA	0041	27	19			RA	6	2	WALCZAK, ALEXANDRA & PATRICK, CHRIS
110 CHINGARORA	0041	27	18			RA	6	2	YAKUBICS, EDWARD & BOYCE, LAURA L
111 CHINGARORA AVE	0042	28	3			RA	6	2	HART, MARY MARGARET & KATHLEEN M
113 CHINGARORA	0042	28	4			RA	6	2	DOWLING, WYATT & TINA
115 CHINGARORA	0042	28	5			RA	6	2	KENNEDY, EILEEN & CHARLES
117 CHINGARORA	0042	28	6			RA	6	2	OLSEN, ROY A & CYNTHIA
119 CHINGARORA	0042	28	7			RA	6	2	ROWE, DEREK E
120 CHINGARORA	0041	27	16			RA	6	2	MYERS, TAYLOR E & DONALD A, ET ALS
121 CHINGARORA	0042	28	8			RA	6	2	GANDHI, PINAL C
122 CHINGARORA	0041	27	15.01			RA	6	2	KEY 122 PROPERTY, LLC
123 CHINGARORA	0042	28	9			RA		2	MARTINEZ, EDWIN & BELINDA J
124 CHINGARORA	0041	27	14.01			RA	6	1	KEY 122 PROPERTY, LLC
125 CHINGARORA	0042	28	10			RA	6	2	RUGE,AMIROSE DOROTHY&HENDRA,LYNN R
126 CHINGARORA AVE	0041	27	12			RA	6	2	GALLOPO, GARY L & DEBORAH J
127 CHINGARORA	0042	28	11			RA	6	2	HOWE, KENNETH
140 CHINGARORA	0043	30	3.01			HC	5	2	GALLOPO, GARY L & DEBORAH J
150 CHINGARORA	0044	32	3			HC	5	2	MITCHELL, DAVID
155 CHINGARORA	0044	32	4			RA	5	2	CALGUT, TERRANCE J
173 CHINGARORA	0044	32	1			HC	5	4A	IGHODARO, OSAIVBIE & EGHOSA
187 CHINGARORA	0003	1.01	45.01	C0001		HC	1	2	EKATERINA KALYAPINA&ILYA GAGIN,TRUS
189 CHINGARORA	0003	1.01	45.01	C0002		HC	1	2	DUNN, RAQUEL
191 CHINGARORA	0003	1.01	45.01	C0003		HC	1	2	KEYPORT 44 REALTY LLC
193 CHINGARORA	0003	1.01	45.01	C0004		HC	1	2	REIMAN, FRANCINE
195 CHINGARORA	0003	1.01	42			HC	1	2	195 CHINGARORA, LLC
199 CHINGARORA	0002	1	40			HC	1	15F	BOROUGH OF KEYPORT
171 CHINGORARA	0044	32	2			HC	5	2	TOTH, KAREN J & KOLB, DORORTHY J
CHURCH ST.	0101	84	14			RA	10	15C	BOROUGH OF KEYPORT
25 CHURCH STREET	0107	93	1			GC	9	4A	BI COASTAL PROPERTIES, LLC
30 CHURCH	0098	81	19			GC	9	2	KLATT, GRAHAM F
34 CHURCH	0098	81	18			RB	9	2	UBP HOLDINGS 2, LLC
35 CHURCH	0108	93	7			RB	9	2	35SHRISHIVREALTY LLC
40 CHURCH STREET	0098	81	17			RB	9	2	FOX, DANIEL
44 CHURCH	0098	81	16			RB	9	2	POSTIGLIONE,JAMES & OROURKE,KIMBERL
45 CHURCH	0107	92	12			RB	9	2	OLSEN, DAVID C.
50 CHURCH	0098	81	15			RB	9	2	PAGLIUCO, ANTHONY
51 CHURCH	0107	92	11			RB	9	2	CREGAN, DANIEL & NUSSARA
52 CHURCH ST	0098	81	14			RB	9	2	GONZALEZ, JOVINO & MARGARITA
56 CHURCH	0098	81	13			RB	9	2	CABRERA, EFRAIN
61 CHURCH STREET	0106	92	10			RB	9	2	KITE, DAVID W SR & PAULA R
64 CHURCH	0098	81	11			RB	9	2	SALERNO, THOMAS & DEVAN
67 CHURCH	0106	92	9			RB	9	2	WILLIAMS, TIMOTHY & JENNIFER
70 CHURCH ST	0098	81	10			RB	9	2	BRADY, ELIZABETH & PATRICK
71 CHURCH	0106	92	8			RB	9	2	GUIDA, VINCENT G & VALERIE N

TAXING DISTRICT NO. 24 KEYPORT BOROUGH

COUNTY NO. 13 MONMOUTH

PROPERTY LOCATION	PAGE NO.	BLOCK NO.	LOT NO.	LOT QUALIF.	ACCOUNT NO.	ZONE	TAX MAP	PROP CLASS	NAME OF OWNER
73 CHURCH	0106	91	15.02			RB	9	2	VALDES, JUDITH M
75 CHURCH	0106	91	15.01			RB	9	2	VALDES, JUDITH M
83 CHURCH	0106	91	14			RB	9	2	BHAMBRA, TARLOCHAN
84 CHURCH ST	0099	82	6.01					2	LIPMAN, JUDITH COPPOLA
87 CHURCH ST	0105	91	13			RB	9	2	OMBRELLINO, DIANE
89 CHURCH	0105	91	12			RB	9	2	TSIMBIKOS, EVANGELIA
90 CHURCH	0099	82	7			RA	9	2	FERRANTE, TIMOTHY & JACQUELINE
91 CHURCH	0105	91	11		00000	RA	9	2	CASTRO, DENNISE & ERICKA D, CASTRO-
96-98 CHURCH	0099	82	8			RA	9	2	HEILESEN, PAUL & ERIN
97 CHURCH	0105	91	10			RA	9	2	HOFFER, ARTHUR L. & EVELYN C.
101 CHURCH ST	0105	91	9			RA	9	2	JAYMED FINANCIAL CORP
102 CHURCH	0099	82	10			RA	9	2	KIRER, SIOBHAN B
104 CHURCH	0099	82	11			RA	9	2	GELLER, JANE
108 CHURCH	0099	82	12			RA	9	2	ENGLISH, LISA M & QUINN
112 CHURCH	0099	82	13			RA	9	2	HOWLEY, JAMES J
116 CHURCH STREET	0101	83	12			RA	10	2	SMITH, JEFFREY R & DENISE M
122 CHURCH	0100	83	11			RA	10	2	PEPERONI, RONALD G JR & STACY L
123 CHURCH ST	0104	90	1			RA	10	2	FEMIA, THOMAS R & DOMINIQUE L
128 CHURCH	0100	83	10			RA	10	2	PATURZO, DOMINIC & LEUZZI, BIANCA
129 CHURCH	0105	90	4			RA	10	2	ALBRECHT, PAUL
130 CHURCH	0100	83	9			RA	10	2	CAREY, ANNE & MICHAEL
136 CHURCH	0100	83	8			RA	10	2	136 CHURCH STREET PEP, LLC
140 CHURCH	0100	83	7			RA	10	2	CONNELLY, CALLY & BONILLA, JOHN R
145 CHURCH	0104	89	1			RA	10	2	BACCI, JAMES & NANCY
147 CHURCH	0104	89	2			RA	10	2	SUTPHIN, DAWN M & SCOTT D
149 CHURCH	0104	89	3			RA	10	2	GREEN, WILLIAM A & BARBARA
154 CHURCH ST	0101	84	13			RA	10	2	TRAVOSTINO, NICOLE
158 CHURCH	0101	84	12			RA	10	2	BURKE, DAVID & KAREN
162 CHURCH	0101	84	11			RA	10	2	BORJA, MICHAEL JOHN & KATHLEEN A KELLY
170 CHURCH	0103	85	10.03			RA	10	2	FURKEY, KRISTI
174 CHURCH	0103	85	10.04			RA	10	2	SANSONE, DOMINIC
176 CHURCH	0103	85	12			RA	10	2	BARTOLOMEO, MICHELE
178 CHURCH	0102	85	2			RA	10	4A	MLB HOLDINGS, LLC
180 CHURCH	0103	85	11			RA	10	2	LEARY, GEORGE & HELEN
285 CHURCH	0102	85	10.01			RA	10	2	FAHEY, JOHN
76 CHURCH & THIRD STS	0099	82	5			RB	9	2	ENG, GIM FOO & LAURIE MIE QUEN
CLARK STREET	0001	1	1.01			I	1	4A	SAI CLARK PROPERTY LLC
CLARK ST	0001	1	2.01	B01		I	1	4A	J.C.P. & L %FE SERVICE TAX DEPT.
275 CLARK STREET	0001	1	2			I	1	4B	HOUSEKNECHT FAMILY, LP
275 CLARK STREET	0001	1	2.01			I	1	1	124425 INC % A. MORRESI, ESQ
395 CLARK ST	0001	1	3			I	1	4A	BI -JO REALTY, LLC
2 COLUCO PL	0118	98	10			RB	10	2	VAN PELT, E. GAIL
3 COLUCO	0118	98	16			RA	10	2	VENDITTI, DANIEL
4 COLUCO PLACE	0118	98	11		C0002	RA		2	THOMPSON, KEVIN & SHIRLEY
5 COLUCO PLACE	0119	98	19.02		C0001	RA		2	MORAN, ANDREA F & JOHN J.
6 COLUCO PLACE	0118	98	11		C0001	RA		2	UNCLES, WILLIAM E JR & ROBIN M
7 COLUCO PLACE	0119	98	19.02		C0002	RA		2	DALOISI, KRISTIN A & MICHAEL
8 COLUCO PLACE	0119	98	19.06		C0001	RA		2	LEONARD, WILLIAM & JEANMARY B
9 COLUCO PLACE	0119	98	19.03			RA		2	WONG, KENNETH R & LILLIAN
10 COLUCO PLACE	0119	98	19.06		C0002	RA		2	ROMEO, DAVID L
11 COLUCO PLACE	0119	98	19.04		C0001	RA		2	GEMAA, LLC
12 COLUCO PLACE	0119	98	19.05		C0001	RA		2	ELLER, CHRISTIANO DEPAIVA
13 COLUCO PLACE	0119	98	19.04		C0002	RA		2	CAKICI, FEYZA B
14 COLUCO PLACE	0119	98	19.05		C0002	RA		2	HEUGLE, JAMES JR & SCHECHTEL, JACQUEL
CONOVER & JACKSON	0136	103	63			RA	3	1	DALEY, THOMAS & KAREN
CONOVER & JACKSON ST	0136	103	63		X			15A	BD OF EDUCATION-BOROUGH OF KEYPORT
DIVISION	0089	67	21			RA	10	15A	BD OF EDUCATION -BOROUGH KEYPORT
DIVISION ST	0090	67	22			RA	10	15A	BD OF EDUCATION-BOROUGH OF KEYPORT
DIVISION ST	0092	75	2			RB	10	15F	COUNTY OF MONMOUTH-RECREATION
DIVISION	0095	79	17			GC	9	4A	31-45 DIVISION STREET, LLC
DIVISION STREET	0095	79	20			GC	9	15C	BOROUGH OF KEYPORT
7 DIVISION	0095	79	21			GC	9	4A	CEM AUTOBODY, LLC
19 DIVISION STREET	0095	79	18			GC	9	4A	19 DIVISION STREET, LLC
25 DIVISION STREET	0093	77	1	BLDG				2	DUTCH REFORMED CHURCH
30 DIVISION	0085	62	18			GC	9	4A	LIN INVESTMENT, LLC
31 DIVISION STREET	0095	79	14			GC	9	4A	31-45 DIVISION STREET, LLC
53 DIVISION ST.	0095	79	13			GC	9	15D	BREAKTHROUGH IN CHRIST MINISTRIES I
56 DIVISION	0086	63	17			RA	9	2	VARELA, RICHARD

TAXING DISTRICT NO. 24 KEYPORT BOROUGH

COUNTY NO. 13 MONMOUTH

PROPERTY LOCATION	PAGE NO.	BLOCK NO.	LOT NO.	LOT QUALIF.	ACCOUNT NO.	ZONE	TAX MAP	PROP CLASS	NAME OF OWNER
58 DIVISION	0086	63	16			RA	9	2	ESTRELLA, CESAR & VERA
62 DIVISION	0086	63	15			RA	9	2	SHADEL, WILLIAM
65 DIVISION STREET	0094	78	9.05					2	FRANCIS, NIKKI & RYAN
67 DIVISION STREET	0094	78	9.04					2	PALUMBO, CAROLYN K
69 DIVISION STREET	0094	78	9.03					2	HANDS, JAMES & CAREY
70 DIVISION STREET	0086	63	12			RA	9	2	LE DONNE, GERALD
71 DIVISION STREET	0094	78	9.02					2	IYAR, PATHMAVATHIE & NIMMAGADDA, P
72 DIVISION	0085	63	11			RA	9	2	SACCONE, JOHN A & MELODY K
74 DIVISION	0085	63	10			RA	9	2	ROJAS, BALDEMAR
75 DIVISION	0094	78	5			RA	9	2	DIMATTINA, LAURA
80-82 DIVISION	0086	63	14			RA	9	2	MAMOLA, ANTHONY
81 DIVISION STREET	0094	78	8			RA	9	2	WARREN, MICHAEL SOL & CAHILL, MARY
83 DIVISION	0094	78	7			RA	9	2	REYES, JOSE & SHARON
84 DIVISION	0086	63	13			RA	9	2	MONROE, BLAIR & NAKAMURA, APRIL
85 DIVISION	0094	78	6			RA	9	2	JARAMILLO, VIVIAM L & ALVARO
88 DIVISION	0087	64	10			RA	10	2	OLINI, JOSEPH & DEBORAH OLINI
90 DIVISION ST	0087	64	9			RA	10	2	OLINI, JOSEPH J IV
98 DIVISION	0087	64	8			RA	10	2	CONWAY, JAMES
100 DIVISION	0087	64	12			RA	10	2	CHAIN HOLDINGS JERSEY, LLC
104 DIVISION	0087	64	11			RA	10	2	GRESH, RYAN
105 DIVISION	0093	76	3			RA	10	2	MATULA, JO ANN & CATHERINE & ALYSSA
107 DIVISION	0093	76	4			RA	10	2	SPEISER, JASON & KELLY
110 DIVISION	0087	64	7			RA	10	2	ALEXANDER, PATRICIA
116 DIVISION	0087	65	1			RA	10	2	FISHER, GARY
118 DIVISION STREET	0087	65	2			RA	10	2	APPLEGATE, RICHARD S & KELLY ANN
120 DIVISION	0087	65	3			RA	10	2	SERPICO, PHILIP JR.
122 DIVISION	0087	65	4			RA	10	2	JUHASS, SHANE
137 DIVISION	0093	76	2			RA	10	2	COSTA, STEPHANIE & ALTERIA, MATTHEW
153 DIVISION	0093	76	5			RA	10	2	KNUDSEN, PATRICIA
155 DIVISION	0093	76	6			RA	10	2	PELLEGRINO, ANTHONY & DONNA T.
200 DIVISION ST	0088	66	13			NC	10	4A	200 DIVISION STREET, LLC
201 DIVISION	0092	75	4			HC	10	2	CLARK, ANGELA P
202 DIVISION	0088	66	11			NC	10	2	DEVINO, JOAN E
204A-204B DIVISION	0088	66	9			NC	10	2	SOLDI, MAX & CAROLINE
205 DIVISION	0092	74	1			RA	10	2	HOLLIDAY, CAROLYN S & LAURIE J.
211 DIVISION STREET	0092	74	2			RA	10	2	HULAK, SCOTT
215 DIVISION	0091	73	1			RA	10	2	OBREITER, ANTHONY J. & SABRINA H&W
216 DIVISION ST	0088	67	5			RA	10	2	NICHOLL, DANIEL & CINDY
220 DIVISION ST	0089	67	9			RA	10	2	WINCHELL, MATTHEW D. & SARA H&W
224 DIVISION ST.	0089	67	11.01					2	COALTER, JOCELYN MARIE & LOTEPEICH,
225 DIVISION ST	0091	73	2			RA	10	2	LEE, RAYMOND
245 DIVISION ST	0091	73	4.01					2	BELLAMY, LIONEL & BRENDA
247 DIVISION ST	0091	73	5.01			RA	10	2	MARCHESANI, JOSEPH JR
248 DIVISION ST.	0089	67	17					2	SHANNON, KRISTEN M.
249 DIVISION	0091	73	6			RA	10	2	FEEHAN, FRANCIS J. JR.
250 DIVISION STREET	0089	67	18			RA	10	2	LIPPI, JOSEPH N
251 DIVISION	0091	73	7			RA	10	2	GATSON, MELVIN R. & CLARA J.
312 DIVISION	0090	67	27.01			RA	10	2	MEDINA, DIANNA
314 DIVISION ST	0090	69	1.01			RA	3	2	GRABOWSKI, ALAN
DIVISION & ELIZABETH	0093	77	1		X		10	15D	DUTCH REFORMED CHURCH
E/S LOWER MAIN STREET	0005	5	45					15F	JACKIEWICZ, CHESTER
44 EIGHT ST	0162	131	7.01			RA		2	BOARDWICK, KATHLEEN E
46 EIGHT ST	0163	131	7.03			RA		2	BOARDWICK, KATHLEEN E
3 EIGHTH	0143	118	1			RC	11	2	BONICA, JOSEPH E.
7 EIGHTH ST	0143	118	2			RC	11	2	SCHUMACHER, JENNIFER
10 EIGHTH	0144	119	10			RA	11	2	BONICA, JOSEPH
12 EIGHTH	0144	119	9			RA	11	2	SKALA HOME PROPERTIES 2, LLC
14 EIGHTH	0144	119	8			RA	11	2	HUSHOUR, ALICE
15 EIGHTH ST	0143	118	4.01			RC	11	2	SINGH, HARBANS
16 EIGHTH	0144	119	7			RA	11	1	HUSHOUR, ALICE
23 EIGHTH	0143	118	5			RC	11	2	TOTH, CODY & JOY
25 EIGHTH	0143	118	6			RC	11	2	ZELENSKI, ANGELA ROWE & RICHARD E
26 EIGHTH	0163	131	10			RC	11	2	GALLAGHER, DIANE
30 EIGHTH	0163	131	9			RC	11	2	ROSSICS, PATRCIA% JOSEPH VELBA
33 EIGHTH	0163	131	8			RC	11	2	GETTER, TYLER JOHN
1 ELIZABETH ST	0079	59	11			RA	8	2	PETROVICH, ALEXANDER & TATJANA
11 ELIZABETH	0079	58	16			RA	8	2	SIRAVO, LORI ANN & SHUMOCK, LORI AN
12 ELIZABETH	0079	59	12			RA	8	2	BERFIELD, CHARLES & MAUREEN

TAXING DISTRICT NO. 24 KEYPORT BOROUGH

COUNTY NO. 13 MONMOUTH

PROPERTY LOCATION	PAGE NO.	BLOCK NO.	LOT NO.	LOT QUALIF.	ACCOUNT NO.	ZONE	TAX MAP	PROP CLASS	NAME OF OWNER
13 ELIZABETH	0078	58	15			RB	8	2	MALAVE, MICHELLE
14 ELIZABETH ST	0079	59	13			RA	8	2	COHEN, MATTHEW W & LAUREN C
18 ELIZABETH	0080	59	15			RA	8	2	CT PROPERTY SERVICES, LLC
21 ELIZABETH	0080	59	14			RA	8	2	HICKEY, JAIME & TILL, OLIVER
41 ELIZABETH	0093	76	13			RA	10	2	MONAHAN, SARA & PATRICK
47 ELIZABETH	0059	44	2			RA	8	2	ABELS, DIETER & ROSE
53 ELIZABETH	0059	44	1			RA	8	2	CADDLE, NICOLE F
57 ELIZABETH	0058	43	9			RA	8	2	OCCHIPINTI, FRANK & BRENDA
65 ELIZABETH	0057	41	1			RA	8	2	BOLTE, CHRISTOPHER M & THERESA A
68 ELIZABETH	0058	42	4			RA	8	2	WALKER, THOMAS H & ANNA I
69 ELIZABETH ST	0057	42	2			RA	8	2	SKALA, WILLIAM
74 ELIZABETH	0058	43	8			RA	8	2	SINGER, LORNE & ANNA
75 ELIZABETH ST	0057	42	3.01					2	PECORA, JASON
77 ELIZABETH ST	0058	42	3.02			RA	8	2	LYNCH, PATRICK J.
80 ELIZABETH	0058	43	7			RA	8	2	DOUGLASS, WARREN ELLIS JR
84 ELIZABETH STREET	0058	43	6			RA	8	2	RATKOSKI, KELLI & DRISCOLL, THOMAS M
88 ELIZABETH	0058	43	5			RA	8	2	MCCARTHY, KENNETH
95 ELIZABETH	0058	42	5			RA	8	2	SHAW, MICHAEL G & KATHLEEN H
98 ELIZABETH	0058	43	4			RA	8	2	LAFARGE, JOHN P & JILLIAN E
100 ELIZABETH ST	0058	43	3			RA	8	2	DEEKEN, KATHLEEN & ALAN
16 ELIZABETH (REAR)	0080	59	20			RA	8	2	JIMENEZ, TOMASA, AKA MONICA
24 ELIZABETH & DIVISION	0092	76	1			RA	10	2	CAROLAN, WILLIAM
10 FIFTH STREET	0145	121	3			RA	11	2	MALDONADO, PABLO & CONNIE
37 FIFTH	0158	130	11			RB	11	2	MCRAE, MONICA
39 FIFTH ST	0158	130	12			RB	11	2	FERM, MICHAEL & DERISE, JORDAN
FIRST STREET	0107	93	6			RB	9	15F	DEE EXCAVATING INC% MONTICELLO MGMT
FIRST	0177	140	4			RA	13	15C	COUNTY OF MONMOUTH
2 FIRST STREET	0096	80	1.03			RC		2	BARTLEY, THOMAS G
4 FIRST STREET	0096	80	1.04			RC		2	WISHNER, JODY & FELICIA
6 FIRST STREET	0096	80	1.05			RC		2	BALTADONIS, MICHAEL J
8 FIRST STREET	0096	80	1.06			RC		2	CLOUGH, JOHN B & JAN M
10 FIRST STREET	0096	80	1.07			RC		2	FEMENELLA, ARTHUR & NANCY
12 FIRST STREET	0096	80	1.08			RC		15F	CLARK, JOANNE
14 FIRST STREET	0096	80	1.09			RC		2	BUURSTRA, TODD & NATSUKO
16 FIRST STREET	0096	80	1.10			RC		2	GOODHUE, CAROL A
18 FIRST STREET	0096	80	1.11			RC		2	PONTIER, SCOTT J & MERAL E
20 FIRST STREET	0096	80	1.12			RC		2	ST. JOHN, CLAUDIA
22 FIRST STREET	0096	80	1.13			RC		2	DIPIETRO, STEPHANIE
24 FIRST STREET	0096	80	1.14			RC		2	BOLLINGER, BARBARA
30 FIRST ST	0108	94	4			RB	9	2	CORBETT, LINDA M
33 FIRST ST	0108	94	1			RC	9	15C	BOROUGH OF KEYPORT
34 FIRST ST	0097	80	29			GC	9	15F	CONSOLIDATED FIRE PROTECTION CORP
35 FIRST ST	0108	94	2			RC	9	15C	BOROUGH OF KEYPORT
36-39 FIRST	0097	80	16			GC	9	15F	CONSOLIDATED FIRE PROTECTION CORP
37 FIRST	0108	94	5			RB	9	2	MANGIONE, VINCENT
42 FIRST	0108	94	6			RB	9	2	REEDY, MICHAEL & ANN MARIE
47 FIRST	0097	80	22			GC	9	2	KEYPORT PARKING LOT, LLC
51 FIRST	0109	94	8			RB	9	2	MICHAEL LANE REVOCABLE TRUST
53 FIRST	0109	94	9			RB	9	2	SMITH, MARCI & SCARANO, MICHAEL RAYMOND
55 FIRST ST	0109	94	10			RB	9	15F	BACH, CAROL
55-2 FIRST ST	0109	94	10	C0001		RB		2	BACH, DANIEL L
55-3 FIRST ST	0109	94	10	C0002		RB		2	AGD PROPERTY HOLDINGS, LLC
55-4 FIRST ST	0109	94	10	C0003		RB		2	CARROLL, JOHN J
55-5 FIRST ST	0109	94	10	C0004		RB		2	HAYES, FRANCES M
69 FIRST	0109	94	11			RB	9	2	LEMAITRE, MATTHEW T,
72 FIRST	0107	93	2			GC	9	2	ZHOU, QUIN
75 FIRST ST	0109	94	12			RC	9	2	75 FIRST ST LLC
78 FIRST	0107	93	3			RB	9	4A	WURTENBERG, MARTIN
79 FIRST	0109	94	13			RB	9	2	OBERFELDT, KATHLEEN & ANDREW
85 FIRST	0109	94	14			RB	9	2	AZZOLINO, AGNES
86 FIRST	0107	93	4			RB	9	2	PALMISANO, MICHAEL
89 FIRST	0109	94	15			RB	9	2	RUIZ, BRENDA J
90 FIRST	0107	93	5			RB	9	2	HIEW, KIM F
100-1 FIRST ST	0107	93	6	C0001		RB	9	2	LARSEN, JAMES THOR
100-2 FIRST ST	0107	93	6	C0002		RB	9	2	QUINN, DONNA M
100-3 FIRST ST	0107	93	6	C0003		RB	9	2	EQUITY TRUST CO, CUSTODIAN
100-4 FIRST ST	0107	93	6	C0004		RB	9	2	REMAUD, GREGORY A
100-5 FIRST ST	0107	93	6	C0005		RB	9	2	MACRAE, CHRISTINE M

TAXING DISTRICT NO. 24 KEYPORT BOROUGH

COUNTY NO. 13 MONMOUTH

PROPERTY LOCATION	PAGE NO.	BLOCK NO.	LOT NO.	LOT QUALIF.	ACCOUNT NO.	ZONE	TAX MAP	PROP CLASS	NAME OF OWNER
100-6 FIRST ST	0107	93	6	C0006		RB	9	2	BRONSHTEYN, EKATERINA & MATTHEWS, T
100-7 FIRST ST	0108	93	6	C0007		RB	9	2	DUNHAM, JEFFREY C & JEANNE
100-8 FIRST ST	0108	93	6	C0008		RB	9	2	MENDEZ, OLIVIA & ETALS
100-9 FIRST ST	0108	93	6	C0009		RB	9	2	KRUZHKO, DMITRY & ROOS, BRIGETTE
100-10 FIRST ST	0108	93	6	C0010		RB	9	2	KELLY, KATHLEEN GLORIA
100-11 FIRST ST	0108	93	6	C0011		RB	9	2	GHIMIRAY, CHRISTOPHER S & DIANA
100-12 FIRST ST	0108	93	6	C0012		RB	9	2	FERNANDEZ, LINDA & LEGOTTE, LEONARD, J
100-13 FIRST ST	0108	93	6	C0013		RB	9	2	DIANTHONY, JOSEPH N
100-14 FIRST ST	0108	93	6	C0014		RB	9	2	SWAUN, PHILLIP A
107 FIRST	0109	94	22			RB	9	2	LYNCH, PAUL BRIAN
112 FIRST	0113	95	2			RA	9	2	RINKEWICH, JANET
115 FIRST STREET	0109	94	19.01			GMC	9	4A	KEYPORT YACHT CLUB
117 FIRST	0110	94	24			RC	9	4A	JF-117 FIRST STREET LLC
120 FIRST	0113	95	4.01			RA	9	2	MERLA, JOSEPH
121 FIRST ST	0110	94	26			RA	9	2	FAHEY, JOHN M & CAREN S
123 FIRST ST	0110	94	28			RA	9	4C	SP25, LLC
124 FIRST STREET	0113	95	5			RA	9	2	SANFORD, RICHARD & TYSON, SHANNA
128 FIRST ST	0113	95	6			RA	9	2	FERRARI, NICKIANN
129 FIRST	0110	94	29			RA	9	2	CLARKIN, MICHAEL JAMES & MICHAEL JOSEPH
132 FIRST	0113	95	7			RA	9	2	PEARCE, WILLIAM J & BARBARA L
134 FIRST	0113	95	8			RA	9	2	MENSHON, DEBRA
135 FIRST	0110	94	30			RA	9	15F	THE HARBOR-VIEW AT KEYPORT INC
135 FIRST ST UNIT 1A	0110	94	30	C0001		RA	9	2	RUBENSTEIN, RICHARD & DILEONARDO, C
135 FIRST ST UNIT 1B	0110	94	30	C0002		RA	9	2	MILLER, LUKE
135 FIRST ST UNIT 1C	0110	94	30	C0003		RA	9	2	SCHIELE, ERIC
135 FIRST ST UNIT 1D	0110	94	30	C0004		RA	9	2	DEL ROSSO, ANNA
135 FIRST ST UNIT 1E	0110	94	30	C0005		RA	9	2	GERMAINE, CHRISTINE M & MARILYN J
135 FIRST ST UNIT 1F	0110	94	30	C0006		RA	9	2	KAUFFMANN, KEVIN
135 FIRST ST UNIT 1G	0110	94	30	C0007		RA	9	2	HUBER, JOHN JOSEPH & JODIE MARIE
135 FIRST ST UNIT 1H	0110	94	30	C0008		RA	9	2	EYNISFELD, LEV & NATASHA
135 FIRST ST UNIT 2A	0110	94	30	C0011		RA	9	2	SITAR, LEONARD & ST. JOHN, CLAUDIA
135 FIRST ST UNIT 2B	0111	94	30	C0012		RA	9	2	ELLIS, ROSEANNA
135 FIRST ST UNIT 2C	0111	94	30	C0013		RA	9	2	ST. JOHN, CLAUDIA
135 FIRST ST UNIT 2D	0111	94	30	C0014		RA	9	2	BORYSZEWSKI, ZENON & ALICE
135 FIRST ST UNIT 2E	0111	94	30	C0015		RA	9	2	WEIR, PHILIP O
135 FIRST ST UNIT 2F	0111	94	30	C0016		RA	9	2	PATE, EUGENE & WERTSWA, ARLENE
135 FIRST ST UNIT 2G	0111	94	30	C0017		RA	9	2	HENDRICK, EILEEN
135 FIRST ST UNIT 2H	0111	94	30	C0018		RA	9	2	HILL, ALBERT LEWIS & FLORENCE B
135 FIRST ST UNIT 3A	0111	94	30	C0021		RA	9	2	STJOHN, CLAUDIA
135 FIRST ST UNIT 3B	0111	94	30	C0022		RA	9	2	GOLAN, SAMUEL & DINA
135 FIRST ST UNIT 3C	0111	94	30	C0023		RA	9	2	BACH, CAROL T
135 FIRST ST UNIT 3D	0111	94	30	C0024		RA	9	2	OEFTERING, ANDREW
135 FIRST ST UNIT 3E	0111	94	30	C0025		RA	9	2	WILLSON, JUDITH A.
135 FIRST ST UNIT 3F	0111	94	30	C0026		RA	9	2	LETTIERE, FRANCES K
135 FIRST ST UNIT 3G	0111	94	30	C0027		RA	9	2	SITAR, LEONARD & ST JOHN, CLAUDIA
135 FIRST ST UNIT 3H	0112	94	30	C0028		RA	9	2	BROOKS, WARREN D
138 FIRST	0113	95	9			RA	9	2	SPECCHIO, PHILLIP A & LISA A
140 FIRST	0113	95	10			RA	9	2	SANBORN, NORA M
150 FIRST STREET	0150	125	1			RA	9	4A	LAWANDI, EMAD S
151 FIRST ST	0112	94	32.01			RA	9	2	SCOTTO-DIROSANO, VINCENZO
153 FIRST	0112	94	35			RA	9	2	PASCALE, BRIAN & TRAEGER, MARY
154 FIRST	0150	125	2			RA	9	2	HENDRICKS, KEICHELE
159 FIRST	0112	94	36			RA	9	2	CHAMBERLAIN, WILLIAM O., JR.
160 FIRST STREET	0150	125	3			RA	9	2	KEYPORT 160, LLC
170 FIRST	0150	125	4			RA	9	2	FICKES, TYLER & SCHELL, KATHERINE
172 FIRST	0150	125	5			RA	9	2	BURGA, ALEX & BAUTISTA, OLGA M
178 FIRST	0150	125	6			RA	9	2	IEA, MATTHEW & CAROLYN
179 FIRST ST	0112	94	40			RA	9	2	GREAU, WILLIAM & KORAB, CAITLIN
184-186 FIRST ST	0150	125	7			RA	9	2	TRABACHINO, GARY
188 FIRST	0150	125	8			RA	9	4C	TRABACHINO, GARY J
192 FIRST	0150	125	9			RA	9	2	CRANE, JOANN
193 FIRST	0153	126	9			RC	9	2	GARAVAGLIA, CHRISTIAN
196 FIRST	0150	125	10			RA	9	2	SKALA HOME PROPERTIES, LLC
200 FIRST	0150	125	11			RA	9	2	MOORE, JOHN M
201 FIRST	0153	126	8			RA	9	2	DEVIZIO, JOSPEH
202 FIRST STREET	0151	125	12			RA	9	4C	COSTA COURT, LLC
207 FIRST	0153	126	7			RA	9	2	PEAN, PIERRE M
212 FIRST STREET	0151	125	14			RA	9	2	BETANCOURT, JOQUIS & PRISCILLA R

TAXING DISTRICT NO. 24 KEYPORT BOROUGH

COUNTY NO. 13 MONMOUTH

PROPERTY LOCATION	PAGE NO.	BLOCK NO.	LOT NO.	LOT QUALIF.	ACCOUNT NO.	ZONE	TAX MAP	PROP CLASS	NAME OF OWNER
216 FIRST	0151	125	15			RA	9	2	KOWALESKI, KEVIN M.
225 FIRST ST	0155	127	23			RA	12	2	MCCLARY, SCOTT
235 FIRST ST	0155	127	24			RA	12	2	CARHART, RUSSELL & MELISSA
240 FIRST	0156	128	5			RA	12	2	BOLGER, CHRISTOPHER J
242 FIRST	0156	128	6			RA	12	2	MESTIZO, JORGE MARTINEZ
248 FIRST	0156	128	7			RA	12	2	ROBINSON, ISAAC L III
251 FIRST	0173	136	39			RA	12	2	251 HOLDINGS, LLC
252 FIRST	0156	128	8			RA	12	2	GALE, BRANDON
253 FIRST	0173	136	38			RA	12	2	SLIPEK, JEFFREY R & MALLUZZO, ARIA
256 FIRST	0156	128	9			RA	12	2	SOMERS, JUSTIN
261 FIRST ST	0173	136	37.01			RA		2	GONZALEZ, JORGE
262 FIRST ST.	0168	135	1			RA	12	4A	NICA NICA, LLC
263 FIRST ST	0173	136	37.02			RA		2	BRUTON, ALEX F & FIOR
267 FIRST	0173	136	36			RA	12	2	CHIN, APRIL
268 FIRST	0168	135	2			RB	12	2	SNYDER, PETER D
273 FIRST ST	0173	136	35			RA	12	2	DALEY, JAMES T
275 FIRST	0173	136	34			RA	12	2	SKALA, WILLIAM & LORI
276 FIRST	0168	135	4			RA	12	2	SKALA, WILLIAM
277 FIRST	0173	136	33			RA	12	2	COLON, FELIPE, JR & MAYRA
283 FIRST	0173	136	32			RA	12	2	PICERNO, PASQUALE & REBECCA
284 FIRST	0168	135	5			RA	12	2	BRUNNER, RODNEY & MICHELLE
289 FIRST	0175	138	1			RA	12	2	SHEARY, MARGARET M & MATTHEW
290 FIRST	0168	135	6			RA	12	2	CORTES-CASTRO, FRANCISCO M, ETAL
293 FIRST ST	0175	138	2			RA	12	2	TWONINETHREEKP, LLC
294 FIRST	0168	135	7			RA	12	2	KREMER, BONNIE
298 FIRST	0168	135	8			RA	12	2	WATSON, EDDIE L. JR.
299 FIRST	0175	138	3			RA	12	2	MORRIS, RICHARD H & GINLIA P
302 FIRST	0168	135	9			RA	12	2	BOYLE, DANIELLE
305 FIRST	0175	138	4			RA	12	2	HARBISON, ELIZABETH
309 FIRST	0175	138	5			RA	12	2	GARCIA, FANGIO
310 FIRST STREET	0169	135	10.01			RA	12	2	HECK, JOSHUA E & RICHARDS, VICTORIA
312 FIRST STREET	0169	135	11.01			RA	12	1	BECIKOGLU REAL ESTATE INVESTMENTS L
313 FIRST	0175	138	6			RA	12	2	NEWGENT, WILLIAM ANDREW & ALLISON S
319 FIRST	0175	138	7			RA	12	2	FIRST ST KEYPORT, LLC
324 FIRST	0169	135	12			RA	12	2	GARCIA, BEKER & MIREYA
325 FIRST	0175	138	8			RA	12	2	STONEROCK, LAWRENCE C & WENDY C
326 FIRST	0169	135	13			RA	12	2	ROCANO, ISORA
329 FIRST ST	0175	138	10			RA	12	2	ZIEGENBALG, JACQUELINE
330 FIRST	0169	135	14			RA	12	2	STANDARD, DIANNA & VAN VOORHIS, GARY
332 FIRST	0169	135	15.01			RA	12	2	OVIDO, JUAN CARLOS
334 FIRST	0169	135	16			RA	12	2	MIKSZA, LISA & MICHAEL
336 FIRST	0169	135	17			RA	12	2	KEERAN, NATHAN & KAREN, TRUSTEES
163 E. FIRST	0112	94	37			RA	9	2	SCHNEIDER, JOHN R
167 E. FIRST	0112	94	38			RA	9	2	VETTER, PHILIP K & JACQUELYN
171 E. FIRST	0112	94	39			RA	9	2	FERNANDES, KEVIN
181 E. FIRST	0112	94	41			RA	9	2	ROMULUS, JOHART C & YVETTE S
3 W FIRST	0028	22	9			RA	8	2	DUMCHUS, VINCENT T & LINDA
5 W FIRST	0028	22	10			RA	8	2	LEFFERTS, CONSTANCE J
8 W FIRST	0029	22	13			RA	8	2	TIMOTHY BOST
12 W FIRST	0029	22	14			RA	8	2	CREASY, GARY
21 W FIRST	0029	22	15			RA	8	2	21 WEST FIRST STREET, LLC
23 WEST FIRST	0029	22	16			RA	8	2	DEGRACIA, ALBERT, ETAL
25 WEST FIRST	0029	22	17			RA	8	2	MARCHESANO, LISA & BECHTOLD, KIMBER
27 W FIRST ST	0029	22	18			RA	8	2	JERNSTEDT, LAWRENCE & CYNTHIA
77 W FIRST	0029	22	11			RA	8	2	HENDRICKSON, RICHARD G & CINDY L
108 FIRST & ATLANTIC	0113	95	1			RB	9	4C	RICFARM REALTY, LLC
241 FIRST & CEDAR	0153	127	1			RA	12	2	ALAMIA, PITRO A
213 FIRST & MYRTLE	0153	126	6			RA	9	2	DINNIGAN, JOSEPH A & LIZBETH S.
219 FIRST & MYRTLE	0155	127	22			RA	12	2	219 KEYPORT PROPERTIES LLC
FIRST & WALNUT	0177	139	1			RA	12	15F	COUNTY OF MONMOUTH
FIRST & WALNUT	0177	140	1			RA	13	15C	MONMOUTH COUNTY
333 FIRST & WALNUT	0175	138	11			RA	12	15F	BRITZ, ZEEV & CHAYIM, TRUSTEES
218 FIRST & WAVERLY	0151	125	16			RA	9	2	BOSLER, TAMMY L.
333 FIRST STREET, UNIT 1	0175	138	11	C0001		RA	12	2	APONTE, AUGUSTINE H & KENISHA R
333 FIRST STREET, UNIT 2	0176	138	11	C0002		RA	12	2	ETTER, JASON JAMES & CHRISTINE
333 FIRST STREET, UNIT 3	0176	138	11	C0003		RA	12	2	WICKREMASINGHA, DIVAMANI & PRACHI KISH
333 FIRST STREET, UNIT 4	0176	138	11	C0004		RA	12	2	POWELL, SHAMAR & SUPRIEN, SONARA
333 FIRST STREET, UNIT 5	0176	138	11	C0005		RA	12	2	WITKUS, JENNIFER

TAXING DISTRICT NO. 24 KEYPORT BOROUGH

COUNTY NO. 13 MONMOUTH

PROPERTY LOCATION	PAGE NO.	BLOCK NO.	LOT NO.	LOT QUALIF.	ACCOUNT NO.	ZONE	TAX MAP	PROP CLASS	NAME OF OWNER
333 FIRST STREET, UNIT 6	0176	138	11	C0006		RA	12	2	MURRAY, COLIN PETER & MEGNA, AMANDA
333 FIRST STREET, UNIT 7	0176	138	11	C0007		RA	12	2	GILKISON, SHAWN T
333 FIRST STREET, UNIT 8	0176	138	11	C0008		RA	12	2	CINO, JOHN
333 FIRST STREET, UNIT 9	0176	138	11	C0009		RA	12	2	CANNIZZARO, JOHN
333 FIRST STREET, UNIT 10	0176	138	11	C0010		RA	12	2	APOLONIA LIVING TRUST
333 FIRST STREET, UNIT 11	0176	138	11	C0011		RA	12	2	AGNESE, MICHELLE
333 FIRST STREET, UNIT 12	0176	138	11	C0012		RA	12	2	MANKARIOUS, JOHN MOURICE
425 FLORENCE AVE	0139	107	15			RA	3	2	RILEY, DAVID A & SHERRY J
FOOT OF WASHINGTON	0024	20	15.01			GMC	7	4A	357 WEST FRONT STREET, L.L.C.
FOOT OF WASHINGTON	0024	20	16.01			GMC	7	1	357 WEST FRONT STREET, L.L.C.
113 FRANCES STREET	0046	33	27			RA	4	2	JIOSNE, SHARON A.
FRANCIS	0046	33	23			I	4	4B	AP FRANCIS STREET DE, LLC & CHAB PO
115 FRANCIS	0046	33	26			RA	4	2	OLSEN, THOMAS
117 FRANCIS	0046	33	25			RA	4	2	CYMN, ARTHUR
119 FRANCIS	0046	33	24			RA	4	2	PEREIRA, JORGE & HILDA
6-10 FRONT	0082	61	11.01			GC	8	4A	6-10 WEST FRONT STREET, L.L.C.
2 EAST FRONT STREET	0084	62	1.01			GC	9	4A	2 EAST FRONT STREET, LLC
5 EAST FRONT STREET	0097	80	5			GC	9	4A	MAREAL CORPORATION
6 E. FRONT	0084	62	2			GC	9	4A	KEYPORT PROPERTIES INC.
8-10 E FRONT ST	0084	62	3			GC	9	15D	TRUSTEES, CHURCH PROP. DIOCESE OF N.J
16 E. FRONT ST.	0084	62	4					4A	HALAS, DENNIS A & SHERRY L
25 E FRONT STREET	0096	80	1.02					4A	KEYPORT PROFESSIONAL PLAZA, LLC
28 E. FRONT	0094	79	1			GC	9	4A	28 EAST FRONT ST, LLC
34 EAST FRONT ST	0094	79	3			GC	9	4A	LEONG, FAT & MIN QUEN
40 E FRONT	0095	79	4			GC	9	4A	ENG, GIM FOO & LAURIE M Q
42 E. FRONT STREET	0097	81	1			GC	9	4A	MR. GREEN TEA ICE CREAM COMPANY COR
43 E. FRONT	0097	80	17			GC	9	4A	LION20LLC, LLC
44-46 E. FRONT	0098	81	20			GC	9	4A	44-46 VOODOO, LLC
51 EAST FRONT STREET	0097	80	18			GC	9	4A	MUSSON, TERRY B & THERESA A
55 E. FRONT	0097	80	19			GC	9	4A	IOUSSOUFOV, LEV
57 E. FRONT	0097	80	20			GC	9	4A	DELL, TRACEY & KATHLEEN
57 E. FRONT	0097	80	21			GC	9	4A	LIEGEL, FRANK E III
65 EAST FRONT	0112	94	32.03					2	GREER, SALLY PATRICIA
67 EAST FRONT	0112	94	33.01					2	BUGGLE, JANET R.
68 E. FRONT ST	0112	94	32.02					2	BLICKLE, THOMAS W.
70 E FRONT	0112	94	34			RA	9	2	CLARKE, ALICIA L
73 E. FRONT STREET	0113	94	44			RA	9	4A	OLSEN, JOHN O & ARTUR G
W FRONT ST & WASHNGTN	0009	9	1			RA	6	4A	DANIEWICZ, RONALD & SHIRLEY
W FRONT STREET	0010	9	7			GMC	6	15C	MONMOUTH COUNTY
WEST FRONT STREET REAR	0025	21	10			GMC	7	1	KEYPORT TOWERS & MARINA, LLC
W FRONT	0025	21.01	26			GC	7	15C	BOROUGH OF KEYPORT
W FRONT ST	0026	21.01	34			GC	7	15C	BOROUGH OF KEYPORT
W FRONT ST	0028	21.02	22			GC	7	15C	BOROUGH OF KEYPORT
W FRONT	0031	22	20.01			GMC	8	15C	BOROUGH OF KEYPORT
W FRONT	0031	22	22			GC	8	2	KEYPORT FISHERY, L.L.C.
W. FRONT	0031	22	26			GC	8	1	DEPUTY VENTURES, LLC
W. FRONT	0031	22	27			GC	8	1	CADDLE, JOHN J
1-3-5 W FRONT ST	0027	21.01	60.01			GC	7	4A	1-3-5 W FRONT ST LLC
7-9 WEST FRONT STREET	0027	21.01	61			GC	7	4A	MICHAEL MANAGEMENT REALTY LLC
11 W FRONT	0027	21.01	62			GC	7	4A	DELIO, INC C/O C BERKOWITZ
12-14 W FRONT	0082	61	13			GC	8	4A	GOODMAN FAMILY PARTNERSHIP
13 W FRONT	0027	21.01	47			GC	7	4A	13 WEST FRONT STREET, LLC
16-18 W FRONT STREET	0083	61	14		ST.	GC	8	4A	GOODMAN FAMILY PTNRSH
17-21 W FRONT	0026	21.01	45			GC	7	4A	17-21 WEST FRONT STREET%DETOUR GALL
22 W. FRONT	0083	61	16			GC	8	4A	AL HADY ENTERPRISES LLC
24 W. FRONT	0083	61	17			GC	8	4A	AL HADY ENTERPRISES LLC
25 W FRONT	0026	21.01	44			GC	7	4A	25 WEST FRONT STREET, LLC DETOUR GA
26-28 W. FRONT	0083	61	18.01			GC	8	4A	7 MAIN REALTY, LLC
27 W FRONT	0026	21.01	43			GC	7	4A	27 WEST FRONT ST.LLC %DETOUR GALLER
29 W FRONT	0026	21.01	42			GC	7	4A	29 WEST FRONT STREET%DETOUR GALLERY
30-32 W. FRONT	0083	61	19			GC	8	4A	SHREEJI REALTY LLC
31 W FRONT	0026	21.01	41			GC	7	1	31 W FRONT, LLC % PRIME PARKING
33 W FRONT	0026	21.01	40			GC	7	4A	33 WEST FRONT ST., LLC
34-40 WEST FRONT ST	0083	61	22			GC	8	4A	COMMON BOND REAL ESTATE, LLC
35 W FRONT	0026	21.01	39			GC	7	4A	SHREE 35 WEST LLC
37 W FRONT	0026	21.01	38			GC	7	4A	SHREE 37 WEST LLC
39 W FRONT ST	0026	21.01	37			GC	7	4A	39SHRINATH LLC
42 W FRONT ST	0054	39	38.01			GC	8	4A	TGGM HOLDINGS, LLC

TAXING DISTRICT NO. 24 KEYPORT BOROUGH

COUNTY NO. 13 MONMOUTH

PROPERTY LOCATION	PAGE NO.	BLOCK NO.	LOT NO.	LOT QUALIF.	ACCOUNT NO.	ZONE	TAX MAP	PROP CLASS	NAME OF OWNER
43 W FRONT	0026	21.01	36			GC	7	1	45 WEST FRONT STREET REALTY, LLC
45 WEST FRONT	0026	21.01	35			GC	7	1	FORTY FIVE WEST FRONT STREET REALTY
52 WEST FRONT ST UNIT 1	0054	39	38			GC	8	15F	T.FOLEY LLC % CONDO ASSOCIATION
52 WEST FRONT ST UNIT 1	0054	39	38	C0001				4A	T.FOLEY LLC
52 WEST FRONT ST UNIT 2	0054	39	38	C0002				4A	T.FOLEY LLC
52 WEST FRONT ST UNIT 3	0054	39	38	C0003				4A	T.FOLEY LLC
52 WEST FRONT ST UNIT 4	0054	39	38	C0004				4A	DICKENSON, ROBERT & CHRISTINA
53-55 W FRONT	0026	21.01	33			GC	7	4A	LNL REALTY LLC
54 W. FRONT	0054	39	37			GC	8	4A	FORTE, MICHAEL
57 W FRONT	0025	21.01	31			GC	7	2	SIMPSONVILLE, LLC
58 WEST FRONT STREET	0054	39	36			GC	8	4A	S & B KEYPORT REALTY, LLC
59 WEST FRONT ST	0026	21.01	32			GC	7	4A	MAGIC TOUCH CONSTRUCTION COMPANY
67 W FRONT	0025	21.01	30			GC	7	2	AUMACK, ROBERT L.
70 W FRONT ST	0054	39	34			GC	8	15C	BOROUGH OF KEYPORT
73 W FRONT	0025	21.01	29			GC	7	2	73 W FRONT KEYPORT, LLC
74 W. FRONT	0054	39	33			GC	8	2	MONTANARI, RAYMOND & MATTHEW
77 W FRONT	0025	21.01	28			GC	7	2	STROLLO, MICHAEL & BIRKENFELD, LINDA
80 W. FRONT	0054	39	32			GC	8	2	MILLER, THEODORE J% PAUL MILLER
81 WEST FRONT ST	0025	21.01	27			GC	7	15D	AMERICAN LEGION POST 23
88 W. FRONT	0054	39	31			GC	8	4A	D & M PROPERTY GROUP LLC
92 W. FRONT	0054	39	30			GC	8	4A	JSMT HOLDING, LLC
95 WEST FRONT ST	0025	21.01	24			GC	7	4A	MIPAL REALTY CO/LESSEG
96 WEST FRONT	0054	39	29			GC	8	2	SHAYONA 36 LLC
100 W. FRONT ST	0053	39	28			GC	8	4A	100 WEST FRONT STREET, L.L.C.
103 W FRONT	0025	21.01	23			GC	7	4A	PGG PROPERTIES LLC
110 W FRONT ST & BEERS	0032	22	28			GC	8	4A	CADDLE, JACK
124 WEST FRONT ST.	0031	22	24			GC	8	15C	BOROUGH OF KEYPORT
149 W FRONT	0028	21.02	15			GC	7	4A	149 W. FRONT STREET LLC
150 W FRONT ST	0031	22	21			GC	8	4A	KEYPORT FISHERY, LLC
156-58 WEST FRONT ST	0029	22	19			LBRD	8	15F	PRC-ES ASSOCIATES, LLC
162 WEST FRONT ST	0029	22	12.02			GMC	8	4C	PRIMONT, STEVEN & CONCETTA
164 WEST FRONT ST	0029	22	12.03					2	PALTOO, SUNITA
165 W FRONT	0025	21	12			RC	7	4A	KEYPORT TOWERS & MARINA, LLC
168 W FRONT	0025	21	11.01			GMC	7	2	KEYPORT TOWERS AND MARINA, LLC
170 W FRONT	0025	21	10.01			GMC		2	PEDERSEN, GARY & AMELIA
175 W FRONT	0028	22	3			RA	8	2	CHUDERSKI, ALBERT M.
178 W FRONT	0025	21	9			GMC	7	4A	KEYPORT TOWERS & MARINA, LLC
210 W FRONT	0028	22	4			RA	8	2	SHELL, RALPH & MARIANNE
223 W FRONT ST	0024	21	1			NC	7	4A	DENORICA, ALBERT M & PATRICIA E
226 WEST FRONT ST	0028	22	1			NC	8	4A	KEYPORT PLAZA LLC
227 & 229 WEST FRONT ST	0023	19	7			NC	7	4A	227-229 AG, LLC
233 W FRONT	0023	19	8			RA	7	2	RICHTMYER, PAUL A
337 WEST FRONT ST	0024	20	12.01			GMC	7	4A	SKA SHORE PROPERTIES, LLC
340 W FRONT ST TO HWY 35	0014	9	73			GMC	6	4A	KEYPORT MARINE BASIN INC
340 W FRONT ST TO HWY 35	0014	9	73	B01				4A	KEYPORT MARINE BASIN INC
340 W FRONT ST TO HWY 35	0014	9	73	B02				4A	KEYPORT MARINE BASIN INC
350 W FRONT ST	0014	9	74			GMC	6	4A	VESTRI CORP
WEST FRONT & BROADWAY	0025	21	10.02			GMC		1	KEYPORT TOWERS & MARINA, LLC
FULTON ST	0165	134	28			RA	11	15F	COUNTY OF MONMOUTH-RECREATION
FULTON STREET	0166	134	29			RA	11	1	GALLO, JAMES
1 FULTON	0168	135	3			RB	12	2	KALB, THOMAS E & NANCY E
2 FULTON ST	0156	128	9.01			RA	12	2	LAMB, MARYELLEN
33 FULTON	0163	134	4			RA	11	2	TROJACKI, TOMASZ & KATARZYNA
34 FULTON	0157	129	9			RA	12	2	HUNT, CRAIG & DINA
35 FULTON	0163	134	3			RA	11	2	LEFANTO, JOHN
36 FULTON	0157	129	10			RA	12	2	DEGROAT, THOMAS L JR & SCHRECK, C
38 FULTON	0157	129	11			RA	12	2	SMITH, TERRANCE M & AMANDA M
39 FULTON	0163	134	2			RA	11	2	REFORMED CHURCH OF HIGHLAND PARK AF
40 FULTON	0157	129	12			RA	12	2	HOLLIDAY, SUSAN
41 FULTON ST	0163	134	1			RA	11	2	FONTANELLA, JAMES A & IPPOLITO, JUDY
42 FULTON	0157	129	13			RA	12	2	POLING, KEVIN S
43 FULTON ST	0165	134	25			RA	11	2	RYAN, EDWARD
45 FULTON	0165	134	26			RA	11	2	IVEY, DOMINICK
53 FULTON	0166	134	32			RC	11	2	SNIFFEN, NANCY
55A FULTON STREET	0166	134	30			RA	M11	2	GALLO, JAMES
55 FULTON	0166	134	31			RA	M11	2	GALLO, THOMAS D JR & JAMES
56 FULTON	0160	130	21			RA	11	15F	COUNTY OF MONMOUTH-RECREATION
57 FULTON	0166	134	33.01			RC	11	2	TURBO PROPERTIES LLC

TAXING DISTRICT NO. 24 KEYPORT BOROUGH

COUNTY NO. 13 MONMOUTH

PROPERTY LOCATION	PAGE NO.	BLOCK NO.	LOT NO.	LOT QUALIF.	ACCOUNT NO.	ZONE	TAX MAP	PROP CLASS	NAME OF OWNER
58 FULTON	0160	130	22			RA	11	2	GILLER, MARINA, TRUSTEE
59 FULTON ST	0166	134	35.01			RA	11	2	GANGINO, MICHAEL & DALLARA, NICOLE
60 FULTON	0160	130	23			RA	11	2	SKALA HOME PROPERTIES, LLC
62 FULTON	0160	130	24			RA	11	2	HALAS, ROBERT & HENDERSHOT, AMY
63 FULTON	0166	134	37			RA	11	2	BANNY, IAN J, TRUSTEE
64 FULTON	0160	130	25			RA	11	2	RESTREPO, MIKE & ALEXANDRA
65 FULTON	0166	134	38			RC	11	1	HUBNER, WILLIAM JOSEPH & EFFIE
66 FULTON	0160	130	26			RA	11	2	BENNETT, DERON & CHRISTINE
68 FULTON	0166	134	39			RA	11	2	YELLOWHAWK, LLC
69 FULTON ST.	0166	134	42.01					2	RAMIREZ, HELEN
71 FULTON ST	0166	134	42.02					2	EISENBEIS, RICHARD
73 FULTON ST	0166	134	42.03					2	ALBERICI, BRETT & JENNIFER
75 FULTON ST.	0167	134	42.04					2	CORCORAN, CHRISTIAN&STRALEY, AMANDA
77 FULTON ST.	0166	134	41.01					2	ERAZO-KASE, MICHAEL J & SILVIA L
78 FULTON	0160	130	27			RA	11	2	MESTIZO, JORGE MARTINEZ
79 FULTON	0167	134	43.01			RA	11	2	DARCY, BIANCA & LOGAN, CALLIE
80 FULTON	0160	130	28			RC	11	2	BONK, EDWARD & DONNA
81 FULTON ST	0167	134	44			RA	11	2	81-85 FULTON ST, LLC
82 FULTON	0160	130	31			RA	11	2	82 FULTON STREET, LLC
84 FULTON	0161	130	32			RA	11	2	IMBRO, PAULA
85 FULTON STREET	0167	134	44.01					2	81-85 FULTON ST., LLC
86 FULTON	0161	130	33			RC	11	2	MARGAGLIANO, JOSEPH
87 FULTON ST	0167	134	45			RA	11	2	HAR-BEAU ENTERPRISES, LLC
89 FULTON ST	0167	134	45.01			RA	11	2	HAR-BEAU ENTERPRISES, LLC
90 FULTON	0161	130	34			RA	11	2	WHITE, COURTNEY L & CERELLE T
91 FULTON ST	0167	134	45.02			RA	11	2	GONZALEZ, ROBERT S & EILEEN F
92 FULTON	0161	130	35			RA	11	2	MAN, CHEVY & MOJICA, STALING
95 FULTON STREET	0167	134	45.03			RA	11	2	MARTIN, EVAN & SHEA, KRISTEN
97 FULTON ST	0167	134	45.04			RA	11	2	MILOSKY, BRIAN & DEBORAH
98 FULTON	0162	131	5			RA	11	2	BERRY,JOAN
100 FULTON	0162	131	6			RA	11	2	MEYER, ELIZABETH G
101 FULTON ST	0167	134	45.05			RA	11	2	HOOK, JUDITH MARGARET
102 FULTON STREET	0162	131	3			RC	11	2	DHALIWAL, KULDIP SINGH & KUSHALDIP
103 FULTON ST	0167	134	45.06			RA	11	2	BOULANGER, RICHARD & KATELYN
104 FULTON	0162	131	3.01			RA	11	2	BRADY, BRIAN & DONNA H&W
105 FULTON STREET	0168	134	45.11			RA	11	2	CAREY, CATHLEEN
106 FULTON ST	0163	131	7.02			RA		2	CALLANDRILLO, ANTHONY & JESSICA MAG
107A FULTON ST	0168	134	45.71			RA	11	2	GRAFF, LIZA A
107B FULTON ST	0168	134	45.72			RA		2	PENA,GEORVI C V & RODRIGUEZ,ARLENNY
109 FULTON	0167	134	45.08			RA	11	2	ABREU, KEVIN PARRACHO
111 FULTON ST	0167	134	45.09			RA	11	2	GONZALEZ, SIXTO & PAULA
113 FULTON ST	0167	134	45.10			RA	11	2	ROGAN, JAMES & LEE H/W
117 FULTON ST	0168	134	45.12			RA	11	2	TORNETTO, SALVATORE & ERIN
GERAN ST	0004	5	24			RC	1	2	AVILES, ANTHONY & DAWN
GREEN GROVE AVE.	0136	103	68			RA	3	15E	GREEN GROVE CEMETERY/MEMORIAL PROP.
GREEN GROVE AVE	0146	121	4			RA	11	15F	COUNTY OF MONMOUTH-RECREATION
2 GREEN GROVE	0115	96	11			RA	9	2	SINISGALLI, GARY H
3 GREEN GROVE	0150	124	33			RA	9	2	BAUMAN, JOANNE
11 GREEN GROVE	0147	123	4			RA	10	2	CHANEY, JESSICA
12 GREEN GROVE	0116	97	15			RA	10	2	HASSMILLER, BARBARA C
14 GREEN GROVE	0116	97	14			RA	10	2	OLSH, JOHN W. & MARLENE
15 GREEN GROVE	0147	123	3			RA	10	2	BARR, HARRY G & FRANCES E
16 GREEN GROVE	0116	97	13			RA	10	2	BERGEN, ROBERT J & KELLY A
19 GREEN GROVE	0147	123	2			RA	10	2	MILLER FAMILY IRREVOCABLE TRUST
21 GREEN GROVE	0146	122	1			RA	11	2	MICHALSKI,JULIAN&ORECCHIA,BRITTANY
25 GREEN GROVE	0146	122	2.01			RA	11	2	VONA, ALBERT & TARA
29 GREEN GROVE AVE	0146	122	3			RA	11	2	SIRAVO, ELEANOR
30 GREEN GROVE AVE	0118	98	15			RB	10	2	PALUMBO, CHRISTOPHER A & LINDA A
32-1 GREEN GROVE AVE	0118	98	17	C0001		RA		2	RUFF, ERIK & MEGAN
32-2 GREEN GROVE AVE	0118	98	17	C0002		RA		2	SPOND, GAIL & MICHELLE A
33 GREEN GROVE	0147	122	4			RA	11	2	AMENDOLA, LISA
34-1 GREEN GROVE AVENUE	0118	98	18	C0001		RA		2	SOSA, RAYMOND
34-2 GREEN GROVE AVE	0119	98	18	C0002		RA		2	MEZA, JAVIER H
35 GREEN GROVE	0145	121	1			RA	11	2	DELMEIER, LYLE J.
36-1 GREEN GROVE AVE	0119	98	19	C0001		RA		2	NOSTI, MICHAEL D & CHRISTIANA, LAUR
36-2 GREEN GROVE AVE	0119	98	19	C0002		RA		2	SANDERSON, ERIC & LAURA
38-1 GREEN GROVE AVE	0119	98	19.01	C0001		RA		2	BURKE, DAWN
38-2 GREEN GROVE AVE	0119	98	19.01	C0002		RA		2	KENNEDY, DAVID & ALICE

TAXING DISTRICT NO. 24 KEYPORT BOROUGH

COUNTY NO. 13 MONMOUTH

PROPERTY LOCATION	PAGE NO.	BLOCK NO.	LOT NO.	LOT QUALIF.	ACCOUNT NO.	ZONE	TAX MAP	PROP CLASS	NAME OF OWNER
41 GREEN GROVE	0145	121	2			RA	11	2	RUITERMAN, SUSAN J
44 GREEN GROVE	0120	98	32			RC	10	2	CARROLL, LAWRENCE
46 GREEN GROVE AVE	0120	98	31			RC	10	2	REYES, ANDREA & PAULINO, ROMEO D
47 GREEN GROVE	0146	121	11			RA	11	2	ENGLISH, MACKENZIE K
48 GREEN GROVE AVE	0120	98	30			RC	10	2	GRABAU, ALFRED G & CATHERINE J
49 GREEN GROVE	0146	121	10			RA	11	2	CORBEIL, LAURENT BASTIEN & SHEBELL,
51 GREEN GROVE	0146	121	9			RA	11	2	HAMMOND, RAYMOND JR & PATRICIA
53 GREEN GROVE AVE	0145	120	7			RA	11	2	BETZ, BILLIE JANELL
57 GREEN GROVE	0145	120	6.01			RA	11	2	MANIA, DANA
59 GREEN GROVE	0145	120	6			RA	11	2	SMITH, CHRISTOPHER & MUIR, BRIANA
60 GREEN GROVE	0124	101	7			RA	10	2	HENRY, BRIAN
61 GREEN GROVE	0145	120	5			RA	11	2	MCKEOWN, JAMES
62 GREEN GROVE	0124	101	8			RA	10	2	SICKLES, CHARLES & PATRICIA L
63 GREEN GROVE	0144	120	4			RA	11	2	CONWAY, JOHN J JR&SHEILA A,TRUSTEES
64 GREEN GROVE	0124	101	9			RA	10	2	KAKALEC, GEORGE & VICTORIA H&W
65 GREEN GROVE	0144	120	3			RA	11	2	RUTH, HOWARD J & JANETTE M
66 GREEN GROVE	0124	101	10			RA	10	2	FEBO, EDWARD & VIRGINIA
67 GREEN GROVE	0144	120	2			RA	11	2	VANDINE, RANDY CHRISTOPHER, ETAL
69 GREEN GROVE	0144	120	1			RA	11	2	MASTROPIERO, DANIELLE
70 GREEN GROVE	0125	101	11			RA	10	2	MCCONNON, EUGENE JR & JANICE
75 GREEN GROVE AVE.	0144	119	13			RA	11	2	FENCE, BRIAN & MCLEAN, CHRISTOPHER
79 GREEN GROVE	0144	119	11			RA	11	2	NARDONE, RONALD W & DEBORAH E
99 GREEN GROVE AVE.	0143	117	1			RC	11	4C	GREEN GROVE ASSOCIATES
100 GREEN GROVE	0136	103	75			RC	3	4C	SMITH, DONNA
101 GREEN GROVE	0143	116	1.01			RC	11	4C	KEYPORT REALTY DEVELOPMENT, LLC
104 GREEN GROVE AVE	0136	103	76			RC	3	2	104 GREEN GROVE, LLC
106 GREEN GROVE AVE	0136	103	78.01			RC	3	2	P.V. & SONS LANDSCAPING INC
108 GREEN GROVE AVE	0136	103	78			RC	3	2	NCD PROPERTIES LLC
GULL WAY	0032	22	33.01			RC	8	15F	SANDPIPER HOMEOWNERS ASSO %R GATTO
1 GULL WAY	0034	22.01	1			RC	8	2	MARIOCCA, VICTORIA
2 GULL WAY	0034	22.01	2			RC	8	2	PINTO, JOSEPH
3 GULL WAY	0034	22.01	3			RC	8	2	CARDELLA, MICHAEL&ESPOSITO, CATHERINE
4 GULL WAY	0034	22.01	4			RC	8	2	LOPEZ, RAFAEL
5 GULL WAY	0035	22.01	5			RC	8	2	SMITH, STEVEN
6 GULL WAY	0032	22	33			RC	8	2	COLORIO, DOREEN & JERRY
7 GULL WAY	0035	22.02	7			RC	8	2	FINNEY, JAMES PATRICK JR
8 GULL WAY	0035	22.02	8			RC	8	2	GILMORE, WILLIAM
9 GULL WAY	0035	22.02	9			RC	8	2	MCDONALD, DARNELL J & CHRISTINE E
10 GULL WAY	0035	22.02	10			RC	8	2	PICCINICH, JOSEPH
11 GULL WAY	0035	22.02	11			RC	8	2	MAHONEY, JANET
12 GULL WAY	0035	22.02	12			RC	8	2	INGUAGGIATO, JOS & CAMPBELL, HEATHER
13 GULL WAY	0035	22.03	13			RC	8	2	MIETZ, EILEEN A & RYAN, MICHAEL J II
14 GULL WAY	0035	22.03	14			RC	8	2	JACOVINO, DEBORAH
15 GULL WAY	0035	22.03	15			RC	8	2	TRAHIM, TERENCE JAMES
16 GULL WAY	0035	22.03	16			RC	8	2	HAWLEY, EDWARD RICHARD
17 GULL WAY	0035	22.03	17			RC	8	2	SKINNER, SAMANTHA
18 GULL WAY	0035	22.03	18			RC	8	2	TOZZI, CHRISTA
19 GULL WAY	0035	22.03	19			RC	8	2	KNOBLAUCH, SYLVIA & JOSEPH
20 GULL WAY	0036	22.03	20			RC	8	2	FOULKS, KARRIE E
21 GULL WAY	0036	22.04	21			RC	2	2	CALICCHIO, VINCENT
22 GULL WAY	0036	22.04	22			RC	2	2	BOTTGER, ALAN
23 GULL WAY	0036	22.05	23			RC	2	2	RUSSO, MICHAEL F JR
24 GULL WAY	0036	22.05	24			RC	2	2	BANFITCH, CHRISTOPHER
4 HALL PLACE	0136	103	72			RA	3	2	DUNFEE, JAMES
6 HALL & BROOK	0136	103	69			RA	3	2	KOLONIARIS, DIMITRIOS & CYNTHIA
10 HAVEN WAY	0158	130	13	C0001		RA	11	2	HENNESSEY, CATHERINE & EDWARD
11 HAVEN WAY	0158	130	13	C0002		RA	11	2	WINTER, LINDA
12 HAVEN WAY	0158	130	13	C0003		RA	11	2	HAHN, AMANDA
13 HAVEN WAY	0158	130	13	C0004		RA	11	2	AGUIRRE, VALERIE
14 HAVEN WAY	0159	130	13	C0005		RA	11	2	WETZEL, JOHN & INDIRA BOODHAN
15 HAVEN WAY	0159	130	13	C0006		RA	11	2	MUCCINO, FRANK
16 HAVEN WAY	0159	130	13	C0007		RA	11	2	FLORENTO, ANDREW
17 HAVEN WAY	0159	130	13	C0008		RA	11	2	ROBERTSON, PAUL D
18 HAVEN WAY	0159	130	13	C0009		RA	11	2	ERNO, CAROLE
19 HAVEN WAY	0159	130	13	C0010		RA	11	2	VACCA, AMALIA
20 HAVEN WAY	0159	130	13	C0011		RA	11	2	STAHLEY, JOSEPH & BARBARA
HIGHWAY 35	0001	1	9			RA	1	1	10-16 BROAD STREET, LLC
HIGHWAY 35	0046	33	22			I	4	15F	COUNTY OF MONMOUTH-RECREATION

TAXING DISTRICT NO. 24 KEYPORT BOROUGH

COUNTY NO. 13 MONMOUTH

PROPERTY LOCATION	PAGE NO.	BLOCK NO.	LOT NO.	LOT QUALIF.	ACCOUNT NO.	ZONE	TAX MAP	PROP CLASS	NAME OF OWNER
50 HIGHWAY 35	0013	9	62			HC	6	4A	O'GORMAN BROTHERS INC
52 HIGHWAY 35	0014	10	1			HC	5	1	CRAIG & CARL LLC
82 HIGHWAY 35	0048	33	56			HC	4	4A	WHO Z LLC
91 HIGHWAY 35	0005	5.01	1.01					4A	DBMC LLC
129 HIGHWAY 35	0043	31	1			HC	5	4A	ANGELO, IRO
HIGHWAY 35-REAR	0049	33	57			HC	4	1	UNKNOWN OWNER %TAX COLLECTOR
HIGHWAY 36	0138	106	3			HC	3	15C	BOROUGH OF KEYPORT
89 HIGHWAY 36	0091	70	4			HC	3	4A	A.M.E. TRANSIT LLC
103 HIGHWAY 36	0071	51	25.01			HC	2	4A	103 HWY 36, LLC
111 HIGHWAY 36	0072	52	1			HC	2	4A	417 ASSOCIATES-A N J PARTNERSHIP
95 HIGHWAY 36 & MAIN	0072	53	3			HC	2	4A	NUNUWA PROPERTIES LLC
62 HIGHWAY 36	0140	108	5			HC	3	4A	DIBELLA, DENNIS M & MARY A
1 HOBART	0014	11	1			RA	5	2	NELLIS, KURT H. & DENISE, H&W
23 HOBART	0015	13	10			RA	6	2	SNOVER,DEBORAH J&SYED,AREEBA,ET AL
HURLEY	0088	67	3			RA	10	15C	BOROUGH OF KEYPORT
1 HURLEY STREET	0077	55	38.07					2	BLOCK, TED E & ANDREA M
2 HURLEY ST	0077	56	6			RA	4	2	ASHMORE, BONNIE
4 HURLEY	0077	56	5			RA	4	2	KAMATH, PRIYA J & DONOHUE, JOSEPH M
9 HURLEY ST	0103	86	9			RA	10	2	LAWSON, HAZEL
11-1 HURLEY ST	0125	103	1.01			R-A		2	MONTEMARANO, CHRISTOPHER
11-2 HURLEY ST	0125	103	1.02					2	APIAR, MARTIN & APIAROVA, VIERA
11-3 HURLEY ST	0125	103	1.03					2	LACH, ADAM & SANGEORGE, FRANCES MAR
11-4 HURLEY ST	0125	103	1.04					2	RODRIGUEZ, MARCELINO JR & AUMACK, K
11-5 HURLEY ST	0125	103	1.05					2	HANNAH, JARED & MCGUCKIN,JACQUELINE
15 HURLEY	0125	102	2			RA	3	2	OCELLO, NICOLE & COUPET, MAGALI
17 HURLEY ST	0125	102	1			RA	3	2	JENNINGS, DARON & AMANDA
23 HURLEY ST	0136	103	73.01			RA	3	2	LAWSON, JAMES L
264 HURLEY ST	0121	99	19			RA	10	2	CHAN, MIRLA E & JUN R
13 E. HURLEY	0123	100	17			RA	10	2	13 E. HURLEY.CO
97 E. HURLEY	0123	100	19			RA	10	2	REIBER, MICHAEL A & TINAMARIE
27 HURLEY & HALL	0125	102	3			RA	3	2	MATEI, VALENTIN
7 HURLEY & OSBORN	0103	86	1			RA	10	2	BLANCO, CHRISTIAN & RELITO
HWY 35	0007	8	1			HC	5	15C	STATE OF NJ DEPT OF TRANSPORTATION
HWY 35	0008	8	4			HC	5	1	FALCO, JOHN J JR
HWY 35	0008	8	4	B01				4A	FALCO, JOHN J JR
HWY 35	0008	8	6			HC	5	15C	KEYPORT BORO
HWY 35	0008	8	7			RA	5	1	KEYPORT MARINE BASIN
HWY 35	0008	8	8			RA	5	1	OUTDOOR SYSTEMS INC., A DE CORP.
HWY 35	0008	8	8	B01				4A	OUTDOOR SYSTEMS INC., A DE CORP.
HWY 35	0014	9	70					15F	HARVEY, HERBERT
HWY 35	0014	9	71					15F	SNYDER, STEVEN C/O SEABOARD
HWY 35	0048	33	54			HC	4	1	OUTDOOR SYSTEMS INC.
HWY 35	0048	33	55			HC	4	1	OUTDOOR SYSTEMS INC. A DE CORP.
HWY 35	0048	33	55	B01				4A	OUTDOOR SYSTEMS INC. A DE CORP.
HWY 35	0142	110	27.02			HC	2	4A	BLDG KEYPORT LLC & WREN KEYPORT C/O
62 HWY 35	0014	9	66			HC	6	4A	SAVY REAL ESTATE LLC
64 HWY 35	0014	9	67			HC	6	2	VENTURA, JOHN J.
77 HWY 35	0007	8	2			HC	5	4A	ROBETH, L.L.C.
81 HWY 35	0008	8	3			HC	5	4A	J A J ENTERPRISES A N J PARTNERSHIP
105 HWY 35	0142	110	24			HC	2	1	NVWI LLC
105 HWY 35	0142	110	24	B01		HC	2	1	NVWI LLC
107&109 HWY 35	0142	110	27.01			HC	2	4A	BLDG KEYPORT LLC & WREN KEYPORT C/O
107&109 HWY 35	0142	110	27.01	B01		HC	2	4A	BLDG KEYPORT LLC & WREN KEYPORT C/O
123 HWY 35	0048	33	52			HC	4	4A	12335, LLC
200 HWY 35	0142	111	1			HC	2	4A	BLUE 62 ASSOCIATES,L.L.C.
400 HWY 35	0143	112	1.01			HC	2	4A	JC III REALTY HOLDINGS, LLC
402 HWY 35	0143	112	1.02			HC	2	4A	PMB KEYPORT REALTY, LLC
1 HWY 35 & CLARK/DENTAL O	0143	111	4			HC	2	4A	ONE HUNDRED SEVENTEEN SHG REALTY LL
99 HWY 35 & LUPPATATONG	0002	1.01	26			HC	1	4A	HOFFMAN, JEANNETTE
85 HWY 35 & MONROE ST.	0049	35	1			HC	2	4A	SVENSON, HARRY W & LISA
HWY 35 & 36	0142	110	27.03			HC	2	4A	BLDG KEYPORT LLC & WREN KEYPORT C/O
70 HWY 35 NORTH	0014	9	69			HC	6	4A	DOUBLE B REALTY, LLC
117 HWY 35/BETSY ROSS	0143	111	2.02			HC	2	4A	TL ASSOCIATES, LLC
117 HWY 35/BUY RITE	0143	111	3.01			HC	2	4A	MD LIQUOR & WINE HOLDING LLC
HWY 36	0071	51	22			HC	2	2	417 ASSOCIATES, LLC % TREBINO,LOUIS
HWY 36	0136	103	62			RA	3	1	DALEY, THOMAS & KAREN
HWY 36	0136	103	62	X				15A	BD OF EDUCATION-BOROUGH OF KEYPORT
HWY 36	0141	110	3			HC	2	1	MORAMARCO, PATRICE

TAXING DISTRICT NO. 24 KEYPORT BOROUGH

COUNTY NO. 13 MONMOUTH

PROPERTY LOCATION	PAGE NO.	BLOCK NO.	LOT NO.	LOT QUALIF.	ACCOUNT NO.	ZONE	TAX MAP	PROP CLASS	NAME OF OWNER
40 HWY 36	0140	107	25			HC	3	2	40 HIGHWAY 36, LLC
46-48 HWY 36	0138	106	1			HC	3	4A	46-48 HWY 36, LLC
50 HWY 36	0138	106	2			HC	3	2	MEISNER, RAYMOND JR.
51 HWY 36	0137	105	9			HC	3	2	EACK, SCOTT
53 HWY 36	0137	105	8			HC	3	2	MORIO, JOHN & CHERI
55 HWY 36	0137	105	7			HC	3	4A	SCHOCH, CHERYL, TRUSTEE
63-65 HWY 36	0135	103	61			HC	3	4A	CASTIERO ENTERPRISES INC
109 HWY 36	0072	52	2			HC	2	4A	417 ASSOCIATES, L.L.C.
115 HWY 36	0071	51	23.02			HC	2	4A	417 ASSOCIATES, LLC % TREBINO, LOUIS
1893 HWY 36	0140	108	5.01			HC	3	15C	KEYPORT FIRST AID SQUAD, INC
109 HWY 36 (REAR)	0071	51	25			HC	2	4A	417 ASSOCIATES LLC C/O
HWY 36 & ATLANTIC/TRADING	0137	104	4			HC	3	4A	DI BELLA, DENNIS & MARY
93 HWY 36 & BROAD ST	0090	69	3			HC	3	4A	93 KEYPORT LLC
58 HWY. 35	0014	9	65			HC	6	4A	FIFTY EIGHT ROUTE 35 LLC
47-49 HWY. 36	0138	105	10			HC	3	4A	MIZRAHI, JESSE
101 HWY. 36	0072	51	31			HC	2	2	WILLIAMS, RICHARD J JR
JACKSON STREET	0073	54	15			RA	2	15F	KEYPORT BD OF ED
JACKSON ST.	0136	103	64			RA	3	15A	BD OF EDUCATION-BOROUGH OF KEYPORT
6 JACKSON	0050	36	25			RA	2	2	TSCHOEPE, MATTHEW & JASON
10 JACKSON	0073	54	13			RA	2	2	GREIFENSTEIN, ELLEN
12 JACKSON ST	0073	54	14.01			RA	2	2	ADAMSKI, GLORIA
15 JACKSON ST	0075	55	23			RA	4	2	SMITH, STEVEN
17 JACKSON	0075	55	22			RA	4	2	MONGELLI, PAT JR & NICOLE MARIE
67 JACKSON	0133	103	27			RA	3	2	SMITH, CRYSTAL MARIE
68 JACKSON	0134	103	42			RA	3	2	SCHREIBER, ROBERT W
72 JACKSON	0134	103	41			RA	3	2	GUZMAN-ARELLANES, DAVID
73 JACKSON	0133	103	28			RA	3	2	TOLAS, CHRISTOPHER & LORFING, CHRIS
79 JACKSON	0133	103	29			RA	3	2	RUSIN, DANIEL&ROBERTS HILLARY H&W
80 JACKSON	0134	103	40			RA	3	2	LOWE, MARY
83 JACKSON	0133	103	30			RA	3	2	MERINSKY, ELBERT
84 JACKSON	0134	103	39			RA	3	2	BASILE, GERALDINE
88 JACKSON	0134	103	38			RA	3	2	LEE-CHAN, CAMILLE, & CHAN, DYLAN
91 JACKSON	0133	103	31			RA	3	2	SANBORN, CHRISTOPHER, & KEEGAN, JACLYN
92 JACKSON	0134	103	37			RA	3	2	ZWEIDINGER, JOSEPH & PHYLLIS
96 JACKSON	0134	103	36			RA	3	2	TAIT, CHRISTOPHER B & STACEY E
100 JACKSON	0134	103	35			RA	3	2	DAY, LORNA L
101 JACKSON	0133	103	32			RA	3	2	DONNELLY, LORI & JOSEPH
102 JACKSON	0133	103	34			RA	3	2	WALLING, KATHERINE M, ETALS
103 JACKSON	0133	103	33			RA	3	2	SCIBETTI, MICHAEL C & JUDITH K
JEFFERSON STREET	0003	2	12					15F	ST JOSEPHS ROMAN CATHOLIC CHURCH
KEARNEY ST.	0056	40	7			RB	8	15C	BOROUGH OF KEYPORT
KEARNEY ST	0064	48	6			RA	4	15F	COUNTY OF MONMOUTH-RECREATION
3 KEARNEY	0055	39	48			GC	8	2	FABIANO, DENISE
5-7 KEARNEY	0055	39	47			GC	8	2	KESSLER, DENNIS, SCOTT & TODD
6 KEARNEY	0053	39	23			RB	8	2	KRAUT, LEONARD P., JR. & DARLENE
8 KEARNEY	0053	39	22			RB	8	2	HENN, GEORGE D & NICOLE
9 KEARNEY ST	0056	40	11.01			RB	8	2	9 KEARNEY ST INVESTMENTS, LLC
10 KEARNEY	0053	39	19			RB	8	2	ROBERTS, WENDALL E
11 KEARNEY	0056	40	10			RB	8	2	VAUGHAN, FRANCIS
14-16 KEARNEY	0053	39	18			RB	8	2	GL TRINITY HOLDINGS, LLC
17 KEARNEY	0056	40	9			RB	8	2	LIBBEY, MELISSA
21 KEARNEY ST	0056	40	6			RB	8	2	GUZMAN, NORMA
28 KEARNEY	0053	39	17			RB	8	2	MORALES, MANUEL & MIGDALIA
29 KEARNEY ST	0053	39	16			RB	8	2	CUTTS, MORGAN L
30 KEARNEY	0053	39	15			RB	8	2	HILA, JOHN & KATHLEEN
34 KEARNEY ST	0053	39	13.01			RA	8	2	MINUTELLA, JOSEPH & DOREEN A
35 KEARNEY	0056	40	5			RA	8	2	SOLOVEVA, KATERINA
36 KEARNEY STREET	0052	39	11			RA	8	2	SMITH, RITA
37 KEARNEY	0056	40	4			RA	8	2	HENNESSY, THOMAS & HOPE
39 KEARNEY STREET	0055	40	2			RA	8	2	JEFFCOAT, KATHRYN
50 KEARNEY	0052	39	6			RA	8	2	AUMACK, HARRY
52 KEARNEY STREET	0052	39	8			RC	8	2	AUMACK, HARRY M II & MARGARET E
53 KEARNEY	0055	40	1			RB	8	2	SHERIDAN, JOSEPH E & ROBIN M
54 KEARNEY	0052	39	1			RA	8	2	MURPHY, JOHN J & MARIE Y
57 KEARNEY ST	0057	41	6.02					2	MILEWSKI, AL & AYKIN, NURAY
58 KEARNEY	0052	39	2			RA	8	2	KAPLAN, MORDECHAI & GAYLE
59 KEARNEY ST	0057	41	6.03					2	FITZGERALD, KEVIN & PAMELA H&W
73 KEARNEY ST	0057	41	5.01			RA	8	2	PRADHAN, MANALI SURESH & KAPLAN, JE

TAXING DISTRICT NO. 24 KEYPORT BOROUGH

COUNTY NO. 13 MONMOUTH

PROPERTY LOCATION	PAGE NO.	BLOCK NO.	LOT NO.	LOT QUALIF.	ACCOUNT NO.	ZONE	TAX MAP	PROP CLASS	NAME OF OWNER
74 KEARNEY	0057	42	1			RA	8	2	ZAKUTANSKY, GREGORY & MARYELLEN H&W
103 KEARNEY	0060	44	9			RA	8	2	ANTENUCCI, JESSICA
105 KEARNEY	0059	44	8			RA	8	2	BEADLE, MARYANN & FEDORKO, OLGA
181 KEARNEY	0064	48	8			RA	4	2	PRESEDO, AMARO & MARIA P
183 KEARNEY ST	0064	48	9.02			RA	4	2	183 KEARNEY, LLC
184 KEARNEY	0062	47	19.01			RA	4	2	HOPE, ANGEL FAITH
186 KEARNEY	0063	47	24			RA	4	2	CALIENDO, NICHOLAS F & JACQUELYN R
188 KEARNEY	0063	47	25			RA	4	2	ITURRALDE, OSWALDO & MARIANA
190 KEARNEY	0063	47	26			RA	4	2	MULLIGAN, BARRY R. & SUSAN F.,H&W
192 KEARNEY	0063	47	27			RA	4	2	SIEGLE, NOREEN P
195 KEARNEY ST	0065	48	16			RA	4	2	HAGGERTY, EILEEN
225 KEARNEY STREET	0065	48	17			RA	4	2	DERECHAILO, LINDA
LLOYD RD. & CLARK	0001	1	1			T	1	4B	HOUSEKNECHT FAMILY, LP
3 LOCUST ST	0178	141	1.02			RA		2	PUGLIESE, JUDILYN
5 LOCUST ST	0177	141	1.01			RA	13	2	TORRES, EDWIN & DECARLO, AMANDA
15 LOWER MAIN STREET	0005	5	44					15F	JACKIEWICZ, CHESTER
8 LOWER MAIN STREET	0009	8	32					15F	MONTALVAN, JIMMY
1 LOWER MAIN STREET	0005	5	46					15F	JUAREZ, MAURICIO
10 LOWER MAIN STREET	0006	6	9					15F	LEHAF, NEVINE, N
LUPPATATONG	0002	1	23			HC	1	1	100 ROUTE 35 REALTY, LLC
LUPPATATONG	0034	22	60			RA	8	1	OCEAN BAY 500, LLC
LUPPATATONG	0034	22	62			RA	8	15C	BOROUGH OF KEYPORT
LUPPATATONG	0034	22	63			RA	8	15C	BOROUGH OF KEYPORT
1 LUPPATATONG	0034	22	68			RA	8	2	CATANZARITE, SHAINA
5 LUPPATATONG	0034	22	67			RA	8	2	METRICK, SUZANNE FAITH
6 LUPPATATONG	0038	24	3			RA	6	2	REEDY, ANNE MARIE
8 LUPPATATONG	0038	24	4			RA	6	2	SOTO-SANTIAGO, CYNTHIA
11 LUPPATATONG	0034	22	66			RA	8	2	TOGLIA, DANIELLE
14 LUPPATATONG	0002	1	20.01			RA	1	4A	MILES OF SMILES DAYCARE/PRESCHOOL L
15 LUPPATATONG	0002	1	14			RA	1	2	SKUYA, DANIEL & SHANNON
16 LUPPATATONG	0002	1	18.01			RA	1	2	LENINO, MICHAEL
17 LUPPATATONG	0001	1	11			RA	1	2	FIGARO, NICHOLAS IV
20 LUPPATATONG	0038	24	8			RA	6	2	KACZYNSKI, MAREK J & CARONE, AVARIE
21 LUPPATATONG	0034	22	65			RA	8	2	KIGHT, SANDRA
22 LUPPATATONG AVE	0038	24	9.01			RA	6	2	CLAYTON, WILLIAM R
23 LUPPATATONG	0034	22	64			RA	8	2	HENDRICKSON FAMILY TRUST
26 LUPPATATONG	0038	24	12			RA	6	2	RACITI, STEVE & TEEHAN, DEBBIE
93 LUPPATATONG AVE	0034	22	61			RA	8	1	OCEAN BAY 500, LLC
94 LUPPATATONG AVE	0039	25	9.01			RA	6	2	GAISO, ANTHONY
98 LUPPATATONG	0039	25	8.01			RA	8	2	ENG, GIM F & LAURIE MIU QUEN
99 LUPPATATONG	0033	22	55			RA	8	2	KAPUSHY, ANDREW
100 LUPPATATONG	0039	25	7			RA	6	2	ZAMPELLE, NICHOLAS R & APOSTLE, MAR
101 LUPPATATONG AVENUE	0033	22	57			RA	8	2	TARQUINIO, NICHOLAS & EILEEN
102 LUPPATATONG	0039	25	4			RA	6	2	SCHANCK, JOHN & NANCY
103 LUPPATATONG	0033	22	58			RA	8	2	AUMACK, JAMES & DOROTHY
104 LUPPATATONG	0039	25	3			RA	6	2	BRZUCKI, JOHN A & PAMELA PRILOP-
105 LUPPATATONG	0034	22	59			RA	8	2	RUFF, FELICIA J
106 LUPPATATONG	0043	28	20			RA	6	2	GALLOPO, JOSEPH & STEPHANIE
110 LUPPATATONG	0043	28	19			RA	6	2	CARUSO, ALBERT N JR.
114 LUPPATATONG AVE	0043	28	18			RA	6	2	SHAMY, JEREMY & MORGAN, NOREEN
115 LUPPATATONG	0033	22	54			RA	8	2	FELLER, ROBERT S & AUDREY
118 LUPPATATONG	0043	28	16			RA	6	2	MALDONADO, HECTOR & CATHY
119 LUPPATATONG	0033	22	50			RA	8	2	PHILBACK, RUDY J & BEVERLY BAUM
126 LUPPATATONG	0043	28	14			RA	6	2	BIRD, STEPHEN E & WILKIE, TIFFANY M
128 LUPPATATONG AVE	0042	28	13			RA	6	2	GONCHARUK, DENIS
143 LUPPATATONG AVE.	0047	33	47.01					2	AGOSTA, SALVATORE & MARIA G
145 LUPPATATONG AVE.	0048	33	48.01					2	VANDECKER, DIANE
147 LUPPATATONG AVE	0048	33	49.03			RA	4	2	JOYCE, BRIGID
149 LUPPATATONG AVE.	0048	33	48.02					2	O'DWYER, SCOTT & SUZANNE L.
151 LUPPATATONG AVE	0048	33	49.02					2	AMATO, VINCENZO
153 LUPPATATONG AVE.	0048	33	47.02					2	DI PALMA, FRANCES & NAPOLITANO, J
155 LUPPATATONG AVE.	0048	33	48.03					2	SCHALLER, ANNMARIE E.
157 LUPPATATONG AVE REAR	0048	33	49.01			RA	4	2	CZECH, ZDZISLAW & GRAZYNA L
159 LUPPATATONG	0048	33	50			RA	4	2	TRUDELL, IAN J
161 LUPPATATONG	0048	33	51			HC	4	4A	161 LUPPATATONG AVE, LLC
193 LUPPATATONG	0002	1.01	30			HC	1	2	TAVAREZ, MICHAEL & ALMA RODRIGUEZ-
201 LUPPATATONG	0002	1.01	31			RA	1	2	SCUORZO, FRANK J & DOROTHY
204 LUPPATATONG	0003	1.01	33			RA	1	2	PICCIRILLO, MICHAEL T

TAXING DISTRICT NO. 24 KEYPORT BOROUGH

COUNTY NO. 13 MONMOUTH

PROPERTY LOCATION	PAGE NO.	BLOCK NO.	LOT NO.	LOT QUALIF.	ACCOUNT NO.	ZONE	TAX MAP	PROP CLASS	NAME OF OWNER
206 LUPPATATONG	0002	1	34			RA	1	2	BURKE, CYNTHIA & PAGAN, STEVEN
210 LUPPATATONG	0002	1	35			RA	1	2	SHAFFER, CHARLES
10 LUPPATCONG AVE	0038	24	6.02			RA	2	2	HENDRICKSON, CINDY
MADISON	0001	1	7			I	1	4B	SSD COMPANY LLC
18 MADISON	0001	1	6			I	1	4B	SSD COMPANY, LLC
22 MADISON ST	0001	1	4			I	1	1	JCP&L % FE SERVICE TAX DEPT.
MAIN ST	0071	51	22.01			RA	2	15C	BOROUGH OF KEYPORT
MAIN ST	0077	56	1			RA	4	15C	BOROUGH OF KEYPORT
MAIN ST	0077	56	7			RA	4	15F	COUNTY OF MONMOUTH-RECREATION
MAIN ST	0082	60	29			RB	8	15C	BOROUGH OF KEYPORT
MAIN STREET	0141	110	2			HC	2	1	VALLEY NATIONAL BANK
1 MAIN ST	0083	61	23.01			GC	8	4A	ONE MAIN ASSOCIATES, LLC
10 MAIN	0055	39	39			GC	8	4A	GENTALONI, LLC
15 MAIN	0083	61	24			GC	8	4A	PONTECORVO, JOSEPH
18-20 MAIN ST.	0055	39	40			GC	8	4A	MANE STREET USA LLC
23 MAIN	0083	61	25			GC	8	2	MAJAR PROPERTIES LLC
26 MAIN ST	0055	39	42			GC	8	4A	ABT NJ, LLC
27 MAIN STREET	0083	61	26			GC	8	4A	MIRENO PROPERTY, LLC
30 MAIN	0055	39	43			GC	8	4A	AUFIERO, HENRY JR
31 MAIN STREET	0083	61	27			GC	8	2	RIVERA, AUSBERTO & MICHELE
33 MAIN	0083	61	28			GC	8	2	GOMEZ, MARTIN H.
34 MAIN	0055	39	44			GC	8	15C	KEYPORT HISTORIAL SOCIETY
37 MAIN	0083	61	29			GC	8	2	CURRIE-NAFFIN, B. & CURRIE NORMAN J
38 MAIN	0055	39	45			GC	8	4C	JACSAN REALTY, LLC
43 MAIN STREET	0084	61	33			GC	8	4A	43 MAIN STREET LLC
45 MAIN ST	0083	61	30			GC	8	15D	FIRST BAPTIST CHURCH
54 MAIN	0056	40	13.01			RB	8	2	6 FOUNTAIN, LLC D/B/A 54 MAIN STREET
56 MAIN	0056	40	14			RB	8	2	MUSIALOWICZ, STEVEN
57 MAIN	0080	60	1			RB	8	2	MAKSIMOW, ANITA
60-62 MAIN	0056	40	15			RB	8	2	NAGY, ROBERT I & EDILENIA
65 MAIN	0082	60	28			RB	8	4A	PROFESSIONAL RISK MANAGEMENT INC
66 MAIN	0056	40	16			RB	8	2	LUKSA, JULIANNA
68 MAIN	0056	40	17			RB	8	2	EHLBECK, EVE R EARLY-
69 MAIN	0081	60	27			RB	8	2	CASTRO, GINA MORA & MORA, MINOR
74 MAIN	0056	40	18			RB	8	2	KREMER, JOSEPH & BONNIE
75 MAIN	0081	60	25			RB	8	2	DONALDSON EDWIN H. & JUDITH A.
80 MAIN	0055	40	3.03			RB	8	2	JEANDRON, ANGELA
83-85 MAIN	0081	60	24			RB	8	2	KILLEEN, PAT&MARGARET&KNOCH JOHN
84 MAIN	0057	40	19			RA	8	2	STULTZ, MELDON JR
87 MAIN	0081	60	22			RB	8	2	CONWAY, ANNE P
88 MAIN	0057	40	20			RA	8	2	SAVOY, GREGG E & MARTHA LOCHA-SAVOY
92 MAIN	0057	41	4			RA	8	4C	GELLER, NAFTALI & SIGALIT
100 MAIN	0057	41	6.01			RA	8	2	ZHOU, FU LI & DONG, HUO LIAN
102 MAIN	0057	41	5			RA	8	2	HENNING, PETER & JENNIFER
103 MAIN ST	0079	59	1.01					2	103 MAIN, LLC
113 MAIN ST	0080	59	19			RA	8	15D	FIRST BAPTIST CHURCH
115 MAIN	0080	59	18			RA	8	2	FIGUEROA, KIM
120 MAIN	0057	41	3			RA	8	2	BENITEZ, WILLIAM M&BURNS, PATRICIA T
125 MAIN STREET	0080	59	17			RA	8	2	BESRUTSCHKO, ROSEMARY L
126 MAIN	0059	44	3			RA	8	2	SESSA, MARK A. & LISA A. H&W
127 MAIN	0080	59	16			RA	8	2	EISENSTEIN, DEBORAH & STRAUS, FRED
130 MAIN	0059	44	4			RA	8	2	BALDASSARRE, JOSEPH & ILG, KENNETH
133 MAIN	0078	58	14			RA	8	2	KEHOE, MATTHEW J & REDMOND, DANIELLE
138 MAIN ST	0059	44	4.01			RA	8	2	ELKOVICS, PAIGE M
140 MAIN	0059	44	5			RA	8	2	CONROY, JAMES M & SHARON A
141 MAIN ST	0078	58	13					2	CHILVERS, FREDERICK & JOAN P PICONE
141 MAIN	0078	58	13	X		RA	8	15F	PICONE IRREVOCABLE FAMILY TRUST
147 MAIN	0078	58	12			RA	8	2	SMUTZ, JOHN J & ANNA
151 MAIN	0078	58	11			NC	8	2	MARRACCINO, SALVATORE
155 MAIN STREET	0078	58	10			NC	8	4A	BANK OF AMERICA% REAL PROPERTY TAX
156-158 MAIN ST	0059	44	6			NC	8	4A	TRIANO, ANTHONY
172 MAIN	0060	45	6			RA	4	2	FINNEGAN, LISA
180 MAIN	0060	45	8.01			RA	4	2	FEKETE, DONALD E & JANE
188 MAIN	0064	48	5			RA	4	2	DUBON, JOHN
205 MAIN ST	0077	55	38.06					2	NAZCO, LIONEL & AZAHAR
206 MAIN STREET	0064	48	7.01			RA	4	2	KAUFMANN, JENNIFER
207 MAIN ST	0076	55	38.02			RA		2	GARCIA, EDUARDO & DONNA
208 MAIN STREET	0064	48	7.02			RA	4	2	PETRONE, MARK & SCARPA, CHRISTEN

TAXING DISTRICT NO. 24 KEYPORT BOROUGH

COUNTY NO. 13 MONMOUTH

PROPERTY LOCATION	PAGE NO.	BLOCK NO.	LOT NO.	LOT QUALIF.	ACCOUNT NO.	ZONE	TAX MAP	PROP CLASS	NAME OF OWNER
209-211 MAIN ST	0076	55	38.03			RA	4	2	BYAM, SANDY VICTOR
210 MAIN ST	0064	48	9.01			RA		2	BURKE, EDWARD & PATRICIA
213-215 MAIN ST	0076	55	38.04			RA	4	2	ALLOCCO, DYANNE M
217-219 MAIN ST	0076	55	38.05			RA	4	2	MONTAGNA, ANTHONY
224 MAIN	0064	48	10			RA	4	2	SANTIAGO, PEDRO J. & RAQUEL
228 MAIN	0064	48	11			RA	4	2	PEDERSON, WADE J & JANE S
229 MAIN	0076	55	37			RA	4	2	STRANG, GEORGE J. & KELLY A.
234 MAIN	0064	48	12			RA	4	2	STRAITON, DAWN
235 MAIN STREET	0076	55	36			RA	4	2	LOCKE, MARTIN H & JOANN
238 MAIN	0064	48	13			RA	4	2	DANE, ROBERT & MICHELLE
239 MAIN STREET	0076	55	35			RA	4	2	CHARPEK, NANCY J & KUHN, GARY J
242 MAIN	0064	48	14			RA	4	2	MEDVIN, JASON & LINDSEY
249 MAIN ST	0076	55	34			RA	4	2	249 MAIN ST CO.
253 MAIN	0076	55	33			RA	4	2	MCKAY, SCOTT & CHRISTINE
261 MAIN	0076	55	32			RA	4	2	REILLY, THOMAS M & CATHLEEN M
268 MAIN	0066	49	12			RA	4	2	MARTIN, DYLAN P & MARKLAND, JAMIE LE
269 MAIN ST	0076	55	31			RA	4	2	MERWIN, PATRICK
272 MAIN ST	0066	49	13			RA	4	2	RUBANO, DANIEL JR & DONNA
275 MAIN	0076	55	30			RA	4	2	VALENZANO, CHRISTOPHER
276 MAIN ST	0066	49	14					2	CAI, ZHI & ZHANG, TI
279 MAIN	0076	55	29			RA	4	2	MAGDA, JOHN D & TOTA, CAROLINE E
280 MAIN ST.	0066	49	16					2	DIGREGORIO, ANTHONY J & LENA
285 MAIN	0076	55	28			RA	4	2	KRZYSTON, KRISTOPHER & JULIE N
289 MAIN	0075	55	27			RA	4	2	DI PAOLO, MICHAEL A & CHRISTY L
295 MAIN	0075	55	26			RA	4	2	WYCKOFF, SAMUEL W. & YAVOR, SUSAN M
299 MAIN	0075	55	25			RA	4	2	REED, LISSA ANN
308 MAIN	0069	50.01	19			RA	4	2	CALLOW, WAYNE T & BARRECA, LAURA
310 MAIN STREET	0069	50.01	21			RA	4	2	FITTIPALDI, JOS J & JOSEPHINE C
312 MAIN STREET	0069	50.01	22			RA	4	2	CORTES-GONZALEZ, ALEXANDER, ETAL
313 MAIN ST.	0075	55	24			RA		2	MORONEY, PATRICK & JENNIFER URBEALI
314 MAIN	0069	50.01	23			RA	4	2	GORDON, CHARLES D.
318 MAIN	0070	51	12			RA	2	2	SMITH, MICHAEL V & MELISSA M
321 MAIN	0073	54	11.01					2	RIVERA, GEORGE & BETTY PEREZ
323 MAIN ST	0073	54	9.02					2	SAVICKY ANDREW J & KELLY A QUINN
324 MAIN	0070	51	13			RA	2	2	HENNEBERGER, JAMES A.
325 MAIN ST	0073	54	9.03					2	WARD, ANDREA
326 MAIN	0071	51	14			RA	2	2	COUNTS, CURTIS & HELMS, JAIME
327 MAIN	0073	54	8			RA	2	2	HULTAY, STEVEN D
333 MAIN STREET	0072	53	1			RA	2	2	COOPER, MARK & MICHELLE
334 MAIN ST	0071	51	26			RA	2	15F	STATES, RICHARD E. & POINT, JEAN
336 MAIN ST.	0072	51	27.01					2	SCARCELLA, ANTHONY
338 MAIN ST.	0072	51	27.02					2	GWYNN, JESSICA P
340 MAIN	0072	51	28			HC	2	2	PRENDERGAST, JAMES & ROSE MARIE
341 MAIN	0072	53	2			RA	2	2	ROSATO, JULIUS A, ETAL
346 MAIN	0072	51	29			HC	2	2	ARROYO, SAMMY
365 MAIN	0072	51	30			HC	2	4A	WILLIAMS, RICHARD J JR
416 MAIN	0141	110	1			HC	2	4A	VALLEY NATL.BANK
418 MAIN STREET	0141	110	11			HC	2	2	YOUNG, HENRY R & DAWN M
422 MAIN	0141	110	10			HC	2	2	CARROLL, DOROTHY T
426 MAIN	0141	110	13			RA	2	2	HALL, JOHN & VARGAS, ANTOINETTE
428 MAIN STREET	0141	110	14			RA	2	2	STAEGER, CARLETON R & JOANNE
438 MAIN	0141	110	15			RA	2	2	JAM HOLDINGS III LLC
440 MAIN ST	0141	110	16.01			RA	2	2	DEVLIN, RYAN
450 MAIN	0142	110	17			RA	2	2	ZULLO, ALBERT
454 MAIN	0142	110	18			RA	2	2	KROHE, KENNETH G
466 MAIN STREET	0142	110	20			RC		2	HERNANDEZ, JOCELYN & SALINAS, DIEGO A F
470 MAIN STREET	0142	110	22			RC	2	4C	1595 PENNINGTON, LLC
424 SOUTH MAIN STREET	0141	110	13.03			RA	2	2	KHALIL, MICHAEL
462 SOUTH MAIN	0142	110	19			RC	2	2	LAYANA, GUSTAVO F & ARACELIS
42 MAIN & BARNES	0056	40	12			RB	8	2	NOLAN, JAMES P
MAIN ST.DRIVEWAY	0055	39	41			GC	8	15C	BOROUGH OF KEYPORT
MANCHESTER AVE	0160	130	20			RB	11	15C	COUNTY OF MONMOUTH-RECREATION
MANCHESTER	0161	130	42.01			HP	11	1	HUDSON POINTE AT KEYPORT, LLC
MANCHESTER	0162	130	49.01			HP	11	1	HUDSON POINTE AT KEYPORT, LLC
6 MANCHESTER	0147	123	6.01			RA	10	2	BOYCE, JESSIANN & KATZ, JASON
8-10 MANCHESTER	0147	123	1			RA	10	2	SKALA HOME PROPERTIES, LLC
12 MANCHESTER	0158	130	6			RA	11	2	GAFFNEY, TIMOTHY
13 MANCHESTER	0158	130	7			RA	11	2	GAFFNEY, TIMOTHY

TAXING DISTRICT NO. 24 KEYPORT BOROUGH

COUNTY NO. 13 MONMOUTH

PROPERTY LOCATION	PAGE NO.	BLOCK NO.	LOT NO.	LOT QUALIF.	ACCOUNT NO.	ZONE	TAX MAP	PROP CLASS	NAME OF OWNER
15 MANCHESTER AVENUE	0158	130	5			RA	11	2	MILLWARD, RICHARD J. & MINERVA H&W
19 MANCHESTER AVENUE	0158	130	4			RA	11	2	RIGGIO, JOSEPH V & SANTA
22 MANCHESTER	0146	122	2.02					2	FERM, MICHAEL
23 MANCHESTER	0157	130	3			RA	11	2	PIT CREW 7, LLC
24 MANCHESTER	0146	122	3.01			RA	11	2	GARCIA, RAQUEL
25 MANCHESTER	0157	130	2			RA	11	2	JEFFCOAT, MILDRED L & JOHN K
26 MANCHESTER	0147	122	5			RA	11	2	CIECIERSKI, ROBERT & MICHELLE
27 MANCHESTER	0157	130	1			RA	11	2	SKALA HOME PROPERTIES 2, LLC
33 MANCHESTER	0160	130	14			RA	11	2	MARINO, FRANCESCO & NICOLE L CARPEN
41 MANCHESTER AVENUE	0162	130	56			RA	11	2	ALVAREZ, TYLER R & MARGERUM, NINA M
42 MANCHESTER AVE	0146	121	5					2	MENENDEZ, CHRISTOPHER P
43 MANCHESTER	0162	130	55			RA	11	2	MCMAHON, MATHEW
44 MANCHESTER	0146	121	6			RA	11	2	OTTINA, CHERYL ATTN: RIVKA SENDER
46 MANCHESTER	0146	121	7			RA	11	2	PEREZ, MELINDA & FISLER, CHRISTOPHER
47 MANCHESTER AVE	0162	130	54			RA	11	2	RENTAS, JORGE JR & GORGE & JUANA M
72 MANCHESTER AVENUE	0145	120	8.01			HP	11	2	HUDSON POINTE AT KEYPORT, LLC
74 MANCHESTER AVENUE	0145	120	9.01			HP	11	2	HUDSON POINTE AT KEYPORT, LLC
76 MANCHESTER	0145	120	10			RA	11	2	KAHANE, REBECCA A
78 MANCHESTER	0145	120	11			RA	11	2	BOYKO, TETYANA
79 MANCHESTER AVENUE	0161	130	47			RA	11	2	ARAUJO, JOANN & HENRY
80 MANCHESTER	0145	120	12			RA	11	2	BAKUN, ANDRZEJ
82 MANCHESTER	0145	120	13			RA	11	2	CATANESE, WILLIAM & MICHAEL
83 MANCHESTER	0161	130	45			RA	11	2	KIM, MIN & SALATA, EDYTA
85 MANCHESTER AVE	0163	131	13			RA	11	2	BROWNFIELD-BYNUM, VANESSA & TIMOTHY
86 MANCHESTER AVE	0163	131	12.01			RA	11	2	HILL, ERZA
87 MANCHESTER	0163	131	12			RA	11	2	PROFESSIONAL RISK MANAGEMENT INC
108 MANCHESTER	0144	119	5			RA	11	2	EMERY, ANNA M %MARY M HOLTZ
110 MANCHESTER	0144	119	6			RA	11	2	HOLTZ, ROBERT W & MARY
MAPLE PLACE	0004	5	6			RA	1	15B	ST JOSEPH'S R C SCHOOL
MAPLE PL	0004	5	31			RA	1	1	PURCELL, WILLIAM M & DONNA M
MAPLE PLACE	0005	5	38			RA	1	15D	ST JOSEPH'S R C CHURCH
MAPLE PLACE	0005	5	40			RA	1	15D	ST JOSEPH'S R C CHURCH
MAPLE PLACE	0005	5.01	1.02			HC		4A	DBMC, LLC
MAPLE PL	0033	22	56			RA	8	1	JOHNSON, CHARLES H & HERMINE %JOHNSON
MAPLE PL	0047	33	39			RA	4	15C	BOROUGH OF KEYPORT
MAPLE PL	0060	45	2			RA	4	15D	LUTHERAN CHURCH
MAPLE PLACE	0101	84	15			RA	10	15F	COUNTY OF MONMOUTH-RECREATION
MAPLE PLACE	0102	85	1			RA	10	15F	COUNTY OF MONMOUTH-RECREATION
MAPLE PLACE	0104	89	4			RB	10	15F	COUNTY OF MONMOUTH-RECREATION
1 MAPLE	0162	130	52			RC	11	2	ZELINA, MARK & COLEEN
2 MAPLE PL	0124	101	6			RA	10	2	FITZGERALD, PATRICK & TARA S
3 MAPLE PLACE	0162	130	53			RC	11	2	ZIOBRO, MARK & PYSARCHYK, MICHELE S
6 MAPLE	0124	101	5			RA	10	2	MAHER, TIMOTHY P & ELIZABETH D
9 MAPLE PL	0146	121	8			RA	11	2	ORTIZ, NELSON
10 MAPLE PL	0122	100	5			RA	10	2	BURNS, DARLENE L
12 MAPLE	0122	100	4			RA	10	2	HEEKE, KATHRYN
15 MAPLE PL	0120	98	29			RA	10	2	DATA, STANISLAWA & NATALIA
16 MAPLE	0122	100	2			RA	10	2	LANGAN, PATRICK & CIARNELLA, REGINA
17 MAPLE PLACE	0120	98	28			RA	10	2	FOX, JOSHUA S
18 MAPLE PL	0122	100	1.01			RA	10	2	PENDERGAST, JOHN D & MRACEK, TRISTI
19 MAPLE PL	0120	98	27			RA	10	2	SCHAUB, CHARLES T & DEBRA
20 MAPLE PL	0122	100	1			RA	10	2	GONZALEZ, ROSA M
21 MAPLE	0120	98	26			RA	10	2	BALL, JOSEPH & SUSAN
23 MAPLE PLACE	0120	98	25			RA	10	2	CLAYTON, SCOTT & SANTASIERI, JOANNE
25 MAPLE PLACE	0120	98	24			RA	S0	2	QUEZADA, FEDERICO A & ISABEL R
27 MAPLE PL	0120	98	23			RA	10	2	MITTER, CRAIG & BAUER, KARI-ANN E
29 MAPLE PL	0120	98	22			RA	10	2	MALLOY, JOHN
32 MAPLE PL	0077	57	1			NC	4	4A	I J BELL TELEPHONE% DUFF & PHELPS
35 MAPLE PLACE	0093	76	7			RA	10	15D	NEW TESTAMENT BAPTIST CHURCH INC
39 MAPLE PL	0093	76	8			RA	10	4A	CTE PROPERTIES, LLC
41-43 MAPLE PLACE	0087	65	5			NC	10	2	SAUNDERS, CARLA
45 MAPLE PLACE	0078	58	9			NC	8	4A	A&G PARTNERS LLC
51 MAPLE PL	0059	44	7			RB	8	2	SKAALRUD, LEE & JANET
68 MAPLE PL	0060	45	1			RA	4	2	TUCCI, CHRISTOPHER
69 MAPLE PL	0059	43	10			RA	8	2	YOUNG, DAVID T & MICHELLE
72 MAPLE PL	0060	46	8			RA	4	2	HEATLEY, DONALD & PAMELA
73 MAPLE PL	0059	43	11			RA	8	2	76 PROPERTY SERVICES, LLC
76 MAPLE PLACE	0060	46	7			RA	4	2	PORTER, IAN & JESSICA

TAXING DISTRICT NO. 24 KEYPORT BOROUGH

COUNTY NO. 13 MONMOUTH

PROPERTY LOCATION	PAGE NO.	BLOCK NO.	LOT NO.	LOT QUALIF.	ACCOUNT NO.	ZONE	TAX MAP	PROP CLASS	NAME OF OWNER
80 MAPLE PL	0060	46	6			RA	4	2	MAURER, CONRAD J III & CAROL
83 MAPLE PL	0059	43	12			RA	8	2	LUKOWSKI, DONALD & LORRAINE
87 MAPLE PL	0059	43	13			RA	8	2	MAKOWKA, TARA LYNN & MATTIA, JASON
90 MAPLE PL	0060	46	4			RA	4	2	MCCARTHY, DIEDRE D
94 MAPLE PL	0060	46	3.01			RA	4	2	CAMPBELL, WILLIAM & JACQUELINE
95 MAPLE PL	0059	43	14			RA	8	2	IORIO, RONALD & TANGO KAREN H&W
98 MAPLE PLACE	0104	88	1			RA	10	4A	KILIC, MUSTAFA
100 MAPLE	0120	99	1			RA	10	2	KAPOOR, SHUBHAM & KRISHAN & SONIA
103 MAPLE PL	0058	43	1			RA	8	2	DAVIDSON, LORI A
104 MAPLE	0120	99	2.01			RA	10	2	BRODSKY, IAN & MARISSA
106 MAPLE PL	0121	99	3.01			RA	10	2	CABREJA, YELITZA & ISRAEL & ANDRES
107 MAPLE PL	0032	22	39			RA	8	2	MCKEEFRY, PAUL & SMALLING, NANCY
108 MAPLE PL	0121	99	4		U	RA	10	2	LANZARONE, CHRISTOPHER & LLIZO, KARIN
110 MAPLE	0121	99	5			RA	10	2	U.S. BANK TRUST NA, HUDSON HOMES MG
112 MAPLE	0121	99	6			RC	10	2	NATALE, JOHN
114 MAPLE PL	0121	99	7			RA	10	2	IJB PROPERTIES, LLC
115 MAPLE PL	0033	22	40			RA	8	2	FELDMAN, MATTHEW & GEORGIANA FELDMAN
116 MAPLE PL	0051	38	3			RA	4	2	LEWERT, DAVID & AMANDA
123 MAPLE PL	0033	22	41			RA	8	2	JOHNSON, ROBERT E & MIKELBERG, FELI
125 MAPLE PL	0033	22	43			RA	8	2	HAYES, EDWARD F JR, ETAL, TRUSTEES
126 MAPLE PL	0051	38	2			RA	4	2	ORATIO, ALBERT R. & ROBIN A.
133 MAPLE PL	0033	22	44			RA	8	2	ROMANSKI, PETER & KRISTINA
134 MAPLE PL	0051	38	1			RA	4	2	RINKEWICH, HENRY
135 MAPLE PL	0033	22	45			RA	8	2	KLEINBERG, SEYMOUR R. & VICTORIA
140 MAPLE PL	0047	33	36			RA	4	2	GOLDSTEIN, JOEL L
154 MAPLE PL	0047	33	37			RA	4	2	TAMBASCO, LINDA
157 MAPLE PL	0033	22	48			RA	8	2	BAUMANN, RUTH E
162 MAPLE PL	0047	33	38			RA	4	2	LOESCH, JACK C & PATRICIA A ZEKAS
210 MAPLE PLACE	0047	33	40			RA	4	4A	KEEGAN TECHNOLOGY & TESTING ASSOCIA
213 MAPLE PL	0033	22	53			RA	8	2	JOHNSON, DREW C
214 MAPLE PL.	0047	33	41			RA	4	2	NASTA, KEVIN S.
218 MAPLE PL	0047	33	42			RA	4	2	GRAHAM, ELIZABETH
221 MAPLE PL	0033	22	52			RB	RA	2	SHKEDI, AVRAHAM
222 MAPLE PLACE	0047	33	43			RA	4	2	CIRONE, CARL
226 MAPLE PL	0047	33	44			RA	4	2	LOCKHART, ANILYN ENOZADA, ETAL
228 MAPLE PL	0047	33	45			RA	4	2	ROSSI, RONALD & GELPKE, SANDRA
238 MAPLE PL	0047	33	46			RA	4	2	AHLEMMEYER, KRISTIN & ACUNA-ROBLES, LEON
255 MAPLE PLACE	0043	29	1			RA	5	2	VERGARA, JESSICA & LEON, BERNARADO
270 MAPLE PL	0044	32	6			RA	5	2	MESSINA, MARC P
274 MAPLE PL	0044	32	5			RA	5	2	SICKLES, CHERYL
324 MAPLE PL	0005	5	42			RC	1	2	DJOKOVICH, DUSAN & VITOLICH-DJOKOVIC
329 MAPLE PL	0009	8.01	11			HC	5	4A	DBMC LLC
330 MAPLE PL	0005	5	43			RC	1	2	BIDOT, SUSAN M
331 MAPLE PL	0007	7	5			NC	5	4A	RINKEWICH, HENRY
335 MAPLE PL	0007	7	5.01			NC	5	4A	RINKEWICH, HENRY A. & JOAN I.
347 MAPLE PLACE	0007	7	6			NC	5	4A	BJ24, LLC
349 MAPLE PL	0007	7	7			NC	5	4A	SCHIANO, CESARE
351 MAPLE PL	0007	7	8			NC	5	4A	IBI PROPERTIES 351, LLC
361 MAPLE PLACE	0007	7	9			NC	5	4A	CENTRAL JERSEY INVESTMENT GROUP LLC
377 MAPLE PL	0006	6	4			NC	5	4A	CENTRAL JERSEY INVESTMENT GROUP LLC
379 MAPLE PL	0006	6	5			NC	5	4A	CENTRAL JERSEY INVESTMENT GROUP LLC
380 MAPLE PL	0005	5	37			RA	1	15D	ST JOSEPHS R. C. CHURCH
381 MAPLE PL	0006	6	7			NC	5	2	SAADE, TANNOUS
386 MAPLE PL	0005	5	36			RA	1	15D	ST JOSEPH'S CHURCH
390 MAPLE PL	0005	5	35			RA	1	15D	ST. JOSEPH'S CHURCH
392 MAPLE PL.	0005	5	34			RA	1	2	MORAD, GAMAL & MOUSTAFA
396 MAPLE PL	0005	5	33			RA	1	2	PURCELL, WILLIAM M & DONNA M
400 MAPLE PL.	0004	5	32			RA	1	2	WISIAK, TERRI
1893 MAPLE PLACE	0101	84	10			RA	10	15F	RARITAN HOSE CO.
8 E. MAPLE	0122	100	6			RA	10	2	TALAMO, JOHN & ELIZABETH
14 E. MAPLE	0122	100	3			RA	10	2	HICKS, SCOTT J & JACQUELINE M
MAPLE & DIVISION	0092	75	1			RB	10	1	213 BROAD STREET, LLC
250 MAPLE & LUPPATATONG	0044	32	7			RA	5	4A	LIA MEDICAL LLC
13 MAY	0008	8	17			RA	5	2	FRANKLIN, KAREN
14 MAY	0006	7	4			RA	5	2	RICCARDI, FRANK
15 MAY	0008	8	18			RA	5	2	CONWAY, BRYAN & HILL, KIMBERLY
16 MAY	0006	7	3			RA	5	2	PEREZ, YOLANDA
17 MAY	0008	8	19			RA	5	2	LUCASIEWICZ, ROSEMARIE & MICHAEL J

TAXING DISTRICT NO. 24 KEYPORT BOROUGH

COUNTY NO. 13 MONMOUTH

PROPERTY LOCATION	PAGE NO.	BLOCK NO.	LOT NO.	LOT QUALIF.	ACCOUNT NO.	ZONE	TAX MAP	PROP CLASS	NAME OF OWNER
18 MAY	0006	7	2			RA	5	2	LESLIE, FELICIA
19 MAY	0008	8	20			RA	5	2	BIERILO, MELISSA & BALINT, DANIEL
20 MAY	0006	7	1			RA	5	2	CUMMINGS, STEVEN
4 MONMOUTH PL	0062	47	21			RA	4	2	RULAND, JAMES W JR & KATHLEEN
5 MONMOUTH PL	0062	47	13			RA	4	2	NEFF, DANIEL C & RITA MARY A
6 MONMOUTH PL	0062	47	22			RA	4	2	SAPPAH, GEORGE R. & ELEANOR H&W
7 MONMOUTH PLACE	0062	47	14			RA	4	2	BUONANO, MEGHAN & RUSSO, JOSEPH R
9 MONMOUTH PL	0062	47	15			RA	4	2	QUINN, WILLIAM F & EDNA M
11 MONMOUTH PL	0062	47	16			RA	4	2	LARKIN, THOMAS P & JESSICA
1 MONROE STREET	0049	35.01	1			HC	2	4A	NORLYN HOLDINGS, LLC
20 MONROE	0073	54	6			RA	2	2	ZOTARA, RACHAEL & HARRIS, JEFFREY
22 MONROE	0073	54	7			RA	2	2	KELLY, ELIZABETH
23 MONROE	0091	70	1.02					2	BROWN, RONALD & CHRISTINE
27 MONROE	0137	104	8			RA	3	2	SCHULZE, JAMES M & JACKSON, LAUREN, E
28 MONROE	0134	103	47.01			RA	3	2	POLEWCZAK, JOHN P&MASSARI LORI ANN
29 MONROE	0137	104	7			RA	3	2	PIOTROWSKI, TIMOTHY & KELLY
30 MONROE	0134	103	49			RA	3	2	GALLI, JESSE & CLAUSI, CATHERINE
31 MONROE	0137	105	1			RA	3	2	COTTO, PABLO E & CLARIBEL VALES
32 MONROE	0135	103	50			RA	3	2	WALTON, LINDA M.
33 MONROE	0137	105	2			RA	3	2	FLEMING, BERNARD THOMAS & RITA RAE
35 MONROE	0137	105	3			RA	3	2	FERRANTE, ANTHONY W & PATRICIA L
36 MONROE	0135	103	52			RA	3	2	FLORENCE PROPERTIES MONROE, LLC
37 MONROE	0137	105	4			RA	3	2	JOHNSON, DEREK & KATHRYN
38 MONROE	0135	103	53			RA	3	2	VANEGAS, RICHARD
39 MONROE	0137	105	5			RA	3	2	BRUSCA, ANTHONY V & MICHELE L
40 MONROE	0135	103	54			RA	3	2	EVERHARD, ANGELINA
41 MONROE	0137	105	6			RA	3	2	BROWN, KELVIN & KING, LIRCA
56 MONROE	0135	103	55			RA	3	2	GERVASIO, JOSEPH
60 MONROE	0135	103	56			RA	3	2	WEBBER, TINA
61 MONROE	0135	103	59			RA	3	2	CASIERO ENTERPRISES INC A NJ CORP
62 MONROE	0135	103	57			RA	3	2	WILBUR, SUSAN M.
63 MONROE STREET	0135	103	60			RA	3	2	FUTURE LAND INVESTMENTS, INC.
64 MONROE ST	0135	103	58			RA	3	2	MASTERPALO, MICHAEL & DEBRA
65 MONROE ST.	0135	103	60.01			RA	3	2	CASIERO ENTERPRISES INC
66 MONROE ST	0135	103	58.01			RA	3	2	DALEY, THOMAS A & KAREN
67 MONROE STREET	0135	103	60.02			RA	3	2	CORNELIUS, RANDALL C. & KATHLEEN L.
3 MONROE & HWY 35	0049	35	3			HC	2	2	3 MONROE ASSOCIATES, LLC
6 MONROE & PERRY	0050	36	11			LI	2	2	MANETTO, CARLO S
MYRTLE AVE	0113	94	45			RC	9	15C	BOROUGH OF KEYPORT
MYRTLE AVE.	0154	127	12			RA	12	15C	BOROUGH OF KEYPORT
MYRTLE AVE.	0154	127	13			RA	12	15C	BOROUGH OF KEYPORT
22 MYRTLE	0152	126	1			RA	9	2	CURRAN, JAN HIONAS
23 MYRTLE	0154	127	14			RA	12	2	GLICK, PAUL
24 MYRTLE	0152	126	2			RA	9	2	PETROCELLI, PAULA & GANS, CHRISTINE
25 MYRTLE	0154	127	15			RA	12	2	GRAHAM, KEVIN & CATHERINE
27 MYRTLE	0154	127	16			RA	12	2	HENDRICKS, ELIZABETH M
28 MYRTLE	0152	126	4			RA	9	2	KERWIN, KATHLEEN RAY & WILKINSON, K
29 MYRTLE	0154	127	17			RA	12	2	PLATH, WINIFRED H, ETAL
30 MYRTLE	0153	126	5			RA	9	2	SUTPHIN, PERRY D & KAREN L
31 MYRTLE	0154	127	18			RA	12	2	MCBRIDE, KAREN & GLENN
33 MYRTLE	0154	127	19			RA	12	2	FARPARAN, MATTHEW C. & LISA ANN H&W
35 MYRTLE AVE	0155	127	20			RA	12	2	BOLTON, EAMON M
37 MYRTLE	0155	127	21			RA	12	2	MESITI, JOSEPH
N/S GERARD AVENUE	0003	2	11					15F	TOWNSHIP OF ABERDEEN N
19 OAK	0177	138	24			RA	12	2	BROWN, LESTER C. & VERA L.
22 OAK	0172	136	26			RA	12	2	MEDEFINDT, JEFFREY
25 OAK	0177	138	23			RA	12	2	TERHUNE, WILLIAM R III & CARRIE
26 OAK	0172	136	25			RA	12	2	FIFTH GEN VENTURES, LLC
30 OAK	0172	136	24			RA	12	2	POLING, JAMES L JR.
33 OAK	0177	138	22			RA	12	2	HALL, SHANE
35 OAK	0177	138	21			RA	12	2	ORTIZ, CARLOS R JR & COTTRELL, MEGAN
37 OAK STREET	0177	138	20			RA	12	2	CHADDERDON, THERESA MARY
38 OAK	0172	136	23			RA	12	2	HERMAN, ROBERT J, ETAL, TRUSTEES
39 OAK	0177	138	19			RA	12	2	POLING, ROBERT M. & GAIL E.
40 OAK	0172	136	22			RA	12	2	SAKOUTIS, NIKOLAS
41 OAK	0177	138	18			RA	12	2	ALVAREZ, MAURO R
42 OAK	0172	136	21			RA	12	2	GEORGE, LINDSAY & COLLINS, CHARLES, J
43 OAK	0177	138	17			RA	12	2	YOUNGHANS, WAYNE & SASSANO, NINA

TAXING DISTRICT NO. 24 KEYPORT BOROUGH

COUNTY NO. 13 MONMOUTH

PROPERTY LOCATION	PAGE NO.	BLOCK NO.	LOT NO.	LOT QUALIF.	ACCOUNT NO.	ZONE	TAX MAP	PROP CLASS	NAME OF OWNER
44 OAK	0172	136	20			RA	12	2	BORDERS, DYLAN & MANZI, ASHLEY
45 OAK ST	0177	138	16			RA	12	2	KATZ, PAULETTE
46 OAK	0172	136	19			RA	12	2	LEYTUSH, RITA
47 OAK	0177	138	15			RA	12	2	LAFATA, TERESA P
2 OCTAVIA	0123	100	12			RA	10	2	DIGIAMBATTISTI, LOUIS & DOROTHY
3 OCTAVIA PL	0123	100	9			RA	10	2	TOMEI, RICHARD
4 OCTAVIA	0123	100	13			RA	10	2	NIGRO, MARYANNE L
5 OCTAVIA PL	0123	100	10			RA	10	2	KIDD, ROBIN, TRUSTEE
6 OCTAVIA	0123	100	14			RA	10	2	TRAHIM, ELIZABETH & TERENCE
7 OCTAVIA	0123	100	11			RA	10	2	VIEIRA, DYLAN A
8 OCTAVIA	0123	100	15			RA	10	2	FORSYTH, JUDITH
9 OCTAVIA PL	0124	100	25			RA	10	2	HENRY, AMANTHEA
10 OCTAVIA	0123	100	16			RA	10	2	CALABRESE, ANTHONY, JR. & DIANE S.
OPEN SPACE CHINGARORA	0003	1.01	45.01			HC	1	15F	KEYPORT 44 REALTY LLC
19 ORCHARD	0006	6	2			RA	5	2	ENGLEHARDT, DIETER & MARGARET
20 ORCHARD	0007	7	11			RA	5	2	CENTRAL JERSEY INVESTMENT GROUP LLC
21 ORCHARD	0006	6	1			RA	5	2	WALLACE, LAMONT & TINA
22 ORCHARD	0007	7	12			RA	5	2	DEVLIN, MICHAEL & CHRISTINE
24 ORCHARD STREET	0007	7	13			RA	5	2	VENTURINE, ANTHONY & YVONNE
ORCHARD & MAPLE PL	0006	6	3			NC	5	4A	CENTRAL JERSEY INVESTMENT GROUP LLC
OSBORN ST	0098	81	9			RB	9	15D	CALVARY METHODIST CHURCH
OSBORN STREET	0102	85	10.02			RA	10	15F	174 CHURCH STREET, KEYPORT LLC
11-13 OSBORN	0097	81	2			GC	9	2	BFG KEYPORT, LLC
17 OSBORN	0097	81	3			RB	9	2	STRAUSS, GAIL
18 OSBORN	0095	79	6			RB	9	2	DARNELL, CLYDE T & CHERYL
22 OSBORN	0095	79	7			RB	9	2	LGJ, LLC
23 OSBORN	0097	81	4			RB	9	2	CLAUDIA E DEGRACIA 2023 IRREVOCABLE
26 OSBORN	0095	79	8			RB	9	2	BRINKLEY, DIANE
27 OSBORN	0097	81	5			RB	9	2	STRAUSS, JOHN G JR
30 OSBORN ST	0095	79	9			RB	9	2	BROWN, WILLIAM J & BONNIE R
31 OSBORN	0098	81	6			RB	9	2	ANDREWS, GENEVIVE
33 OSBORN	0098	81	7			RB	9	2	5 DOWNING, LLC
36 OSBORN STREET	0095	79	10			RB	9	2	36 SHREEAMBE, LLC
37 OSBORN	0098	81	8			RB	9	2	HICKEY, JACQUELIN A.
42 OSBORN	0095	79	11			RB	9	2	DEANGELO, ALBERT M. & PATRICIA L.
50 OSBORN STREET	0095	79	12			RB	9	2	PERFECT HIRE STAFFING LLC
57 OSBORN ST	0099	82	1			RA	9	2	CORETTO, CARLO S & GIUSEPPA
61 OSBORN	0099	82	2			RB	9	2	ENG, EUGENE
65 OSBORN	0099	82	6			RA	9	2	GOTTAS, WILLIAM & SIELI, RENEE
73 OSBORN	0100	82	18			RA	9	2	BARBARA, JOSEPH M & JEAN L
80 OSBORN	0093	78	1			RA	9	2	STEWART-ROMULUS, DARVEN C & ERIN M
81 OSBORN ST	0100	82	16			RB	9	2	COLLINS, WILLIAM V & MAUREEN
85 OSBORN	0100	82	15			RA	9	2	WINSHIP, COREY & ANDREA
86 OSBORN	0094	78	3			RA	9	2	BHAMBRA, TARLOCHAN
91 OSBORN STREET	0099	82	14			RA	9	2	NATARCOLA, LOUIS & THERESA ANN
99 OSBORN	0100	83	1			RA	10	2	YOUNG, JASON & KASSOF, LINDSAY
103 OSBORN	0100	83	2			RA	10	2	DOUCETTE, ELSA G.
109 OSBORN	0100	83	3			RA	10	2	HILLIARD, BRETT
113 OSBORN	0100	83	4			RA	10	2	CARDONA, JACQUELINE
117 OSBORN	0100	83	5			RA	10	15F	ANDERSON, KYLE KURTIS
125 OSBORN	0100	83	6			RA	10	2	PINTO, JEFFREY
127 OSBORN ST	0101	84	1			RA	10	2	CLARK, CHRISTIAN & SALERNO, DENA
132 OSBORN	0093	76	12			RA	10	2	STRANG, LINDA J.
135 OSBORN	0101	84	2			RA	10	2	CARTON, DIANA
137 OSBORN	0101	84	4			RA	10	2	ROBINSON, KATHY & RAYMOND
140 OSBORN	0093	76	10			RA	10	2	JOHNSON, ERIC
145 OSBORN	0101	84	5			RA	10	2	VORRIUS, CHRISTIAN J.
146 OSBORN	0093	76	9			RA	10	2	LENA, JOSEPH & MELISSA
147 OSBORN ST	0101	84	7			RA	10	2	LISA, ANDREW & ALBURY, ROBIN B
151 OSBORN	0101	84	8			RA	10	2	O'DONNELL, KEITH & LISA
153 OSBORN	0101	84	9			RA	10	2	JONES, TAMIKA
174 OSBORN ST	0092	75	2.02			NC	10	4A	174-176 OSBORN STREET LLC
176 OSBORN STREET	0092	75	3			NC	10	4A	174-176 OSBORN STREET, LLC
182 OSBORN ST.	0092	74	4			RA	10	2	SINGH, JASPREET
186 OSBORN	0092	74	3			RA	10	2	FENN, ANNIE B
190 OSBORN	0092	73	8			RA	10	2	GETTO, FRED & CYNDIA
193 OSBORN	0103	87	1			RA	10	2	MADDOCK, JOHN & DENISE
195 OSBORN	0103	87	2			RA	10	2	SINGH, RAMNIK & MATTEO, TALIA

TAXING DISTRICT NO. 24 KEYPORT BOROUGH

COUNTY NO. 13 MONMOUTH

PROPERTY LOCATION	PAGE NO.	BLOCK NO.	LOT NO.	LOT QUALIF.	ACCOUNT NO.	ZONE	TAX MAP	PROP CLASS	NAME OF OWNER
220 OSBORN ST	0092	73	9.02			RA	10	2	OQUENDO, ORLANDO
222 OSBORN ST	0092	73	9.01			RA	10	2	SCHMIDT, ESTANIA& ROSAMILLA, LAUREN
224 OSBORN STREET	0092	73	10			RA	10	2	SCULLY, LEO F & FERRARO, DAVID A
226 OSBORN STREET	0091	73	4.02					1	BELLAMY, LIONEL & BRENDA
227 OSBORN ST.	0104	87	6			RC	10	2	BORGES, MARTA
229 OSBORN STREET	0104	87	6.02			RC	10	2	SMITH, DREW M
230 OSBORN ST.	0091	73	5.02					2	CONRAD, MARY E & MATTHEW T
181 OSBORN STREET, UNIT A	0102	85	10.02	C0001		RA	10	1	174 CHURCH STREET, KEYPORT LLC
181 OSBORN STREET, UNIT B	0102	85	10.02	C0002		RA	10	1	174 CHURCH STREET, KEYPORT LLC
183 OSBORN STREET, UNIT A	0102	85	10.02	C0003		RA	10	1	174 CHURCH STREET, KEYPORT LLC
183 OSBORN STREET, UNIT B	0102	85	10.02	C0004		RA	10	1	174 CHURCH STREET, KEYPORT LLC
185 OSBORN STREET, UNIT A	0102	85	10.02	C0005		RA	10	1	174 CHURCH STREET, KEYPORT LLC
185 OSBORN STREET, UNIT B	0102	85	10.02	C0006		RA	10	1	174 CHURCH STREET, KEYPORT LLC
187 OSBORN STREET, UNIT A	0102	85	10.02	C0007		RA	10	1	174 CHURCH STREET, KEYPORT LLC
187 OSBORN STREET, UNIT B	0102	85	10.02	C0008		RA	10	1	174 CHURCH STREET, KEYPORT LLC
189 OSBORN STREET, UNIT A	0102	85	10.02	C0009		RA	10	1	174 CHURCH STREET, KEYPORT LLC
189 OSBORN STREET, UNIT B	0102	85	10.02	C0010		RA	10	1	174 CHURCH STREET, KEYPORT LLC
191 OSBORN STREET, UNIT A	0103	85	10.02	C0011		RA	10	1	174 CHURCH STREET, KEYPORT LLC
191 OSBORN STREET, UNIT B	0103	85	10.02	C0012		RA	10	1	174 CHURCH STREET, KEYPORT LLC
84 OSBORNE STREET	0094	78	2			RA	9	15F	MEGGISON, ALBERT R & ADRIENNE T
60 OSBSORNE STREET	0094	78	9.01			RB	9	15D	MASONIC LODGE F & A M
OYSTER CREEK	0032	22	34.01			RC	8	15F	OYSTER CREEK HO ASS. % ROBERT RUSSO
1 OYSTER CREEK	0036	22.06	1			RC		2	CHIARAMONTE, BRIAN & FREYER, ALLISO
2 OYSTER CREEK	0036	22.07	4			RC		2	CONTI, KATHRYN
3 OYSTER CREEK	0036	22.06	2			RC		2	HAUCK, KAREN A
4 OYSTER CREEK	0036	22.07	5			RC		2	LOUIE, GINA L
5 OYSTER CREEK	0036	22.06	3			RC		2	MAZZOLA, PATRICK J & SOCHA, MAUREEN
6 OYSTER CREEK DRIVE	0036	22.08	6			RC		2	BERTHIAUME, HELLA M
PERRY ST	0045	33	13			LI	4	15C	BOROUGH OF KEYPORT
PERRY ST	0045	33	15			LI	4	1	AP CASS STREET, LLC & C H A B REALT
PERRY	0045	33	18	B01				4A	BOROUGH OF KEYPORT% VIACOM
3 PERRY ST	0052	38	8			RA	4	2	SCOTT, ELIZABETH LYNN
8 PERRY	0047	33	32			RA	4	2	HERNANDEZ, SOCRATES & SORIANO, MAGALI
24 PERRY ST	0046	33	31			RA	4	2	HADID, SHLOMO & SARIT
26 PERRY STREET	0046	33	30			RA	4	2	WEISBROD, STEVEN & ELLEN, ETAL
27 PERRY ST	0050	37	1.02			RA	4	2	BRUNO, DONNA & RUDY
28 PERRY ST	0046	33	24.01			RA	4	2	STASIO, ASHLEY N&BRIND'AMOUR, PHILIP
29 PERRY	0051	37	13			RA	4	2	ARANEO, LORENZO & COLOMBRITA, KAREN
30 PERRY	0046	33	29			RA	4	2	CARHUAZ, TARA & JOEL
31 PERRY	0051	37	12			RA	4	2	LAVIN, MARK & STRESSLER, DENISE
35 PERRY	0051	37	11			RA	4	2	STAATS, JOHN W & CAROL
41 PERRY	0045	33	14			LI	4	2	BROSSA, KATHLEEN
44 PERRY	0045	33	10			LI	4	2	REEVES, EDWARD J JR & HOWARD M
46 PERRY ST	0045	33	11.01					2	RUSSO, FRANCESCO & LEZARK, DIANE
51 PERRY	0051	37	10			RA	4	2	CRUZ, FABIOLA RODRIQUEZ & MIRANDA, N
82 PERRY	0049	34	23			LI	2	2	DELLA PIETRO, ANTHONY P & JOANNE R
89 PERRY ST	0045	33	9.01			LI	4	2	MALLON, JOHN P & TRACY C
90 PERRY ST	0049	34	18			LI	2	15C	BOROUGH OF KEYPORT
93-95 PERRY ST	0049	36	1.01			RA		2	HEGARTY, CHISTOPHER M & JESSICA A
97 PERRY STREET	0049	36	3.01			RA		2	MCCLEASTER, JOANN & JOHN A.
99 PERRY ST	0049	36	5.01			RA		2	RODRIGUEZ, LUIS E SADIA L
100 PERRY ST	0049	34	16			LI		2	GIANNOPOULOS, LLIAS & EKATERINI
101 PERRY ST	0050	36	7			RA	2	2	FIGUEROA, RUBEN
103 PERRY	0050	36	9			RA	2	2	MOCCI, JOHN
106 PERRY ST	0049	34	14			LI	2	2	GARZONE, ANTHONY JR & TARA L
91 PERRY & CASS ST	0045	33	9			LI	4	2	DALLICARDILLO, ANTHONY
PERRY ST-REAR	0046	33	30.01			RA	4	1	UNKNOWN OWNER %TAX COLLECTOR
2 PERSHING	0065	48	18			RA	4	2	DANE, ROBERT & MICHELLE
3 PERSHING	0066	49	11			RA	4	2	MCMAMARA, AMY & JAMES
6 PERSHING	0066	49	10			RA	4	2	BIALKOWSKI, ROBERT & HEIDI
12 PERSHING PLACE	0066	49	9			RA	4	2	LEONARD, GLEN & BETH
18 PERSHING	0065	49	8			RA	4	2	PICCINI, STEVEN
19 PERSHING	0065	48	15			RA	4	2	SOSA, RAYMOND A & KAROL, KELLY A
21 PERSHING	0065	49	7			RA	4	2	ARANEO, ANDREW C & TRACY M
23 PERSHING	0065	49	6			RA	4	2	QUINN, DAVID & MICHELE
25 PERSHING	0065	49	5			RA	4	2	MARKOWSKI, DARRYL & GALLO, JANET
27 PERSHING PLACE	0065	49	4			RA	4	2	WOERNER, WAYNE A & THERESA
29 PERSHING PL	0063	47	28			RA	4	2	DIBIASE, ROGER C. & ANN E.

TAXING DISTRICT NO. 24 KEYPORT BOROUGH

COUNTY NO. 13 MONMOUTH

PROPERTY LOCATION	PAGE NO.	BLOCK NO.	LOT NO.	LOT QUALIF.	ACCOUNT NO.	ZONE	TAX MAP	PROP CLASS	NAME OF OWNER
31 PERSHING	0063	47	29			RA	4	2	CORNELIUS, APRIL
33 PERSHING	0063	47	30			RA	4	2	SHARPE, TIMOTHY P & GRACE W
35 PERSHING	0063	47	31			RA	4	2	LUCAS, DENNIS & CAROL
37 PERSHING PL	0063	47	32			RA	4	2	GUNAYDIN, IPEK
37-B PERSHING PL	0063	47	36.01			RA		2	BEHRENS, DAVID & DONNA
39 PERSHING	0063	47	34			RA	4	2	WATRALYK, RAYMOND
40 PERSHING	0065	49	2			RA	4	2	SUSSMAN, DOREEN
42 PERSHING PLACE	0065	49	1.02			RA	4	2	ALCIME, LUDE
50 PERSHING PLACE	0065	49	1.01			RA	4	2	ESPOSITO, GRACE & WELLENKAMP, NANCY
11 PINE ST	0170	136	2			RA	12	2	GARDNER, THOMAS & REBECCA
12 PINE	0174	137	2			RA	12	2	REIN, BRANDAN & VERONICA GONZALEZ-
13 PINE ST	0170	136	2.01			RA	12	2	FLAGG, RYAN
14 PINE	0174	137	3			RA	12	2	ZIOBRO, ANDREW & JEANNE KRISTINE
15 PINE	0171	136	3			RA	12	2	SCHACHTEL, HEATHER A & O'BRIEN, PHILIP
18 PINE	0174	137	4			RA	12	2	TERRY, DELPHINE
20 PINE	0174	137	5			RA	12	2	HANCOCK, CHARLES & DORIS BRITTAR
23 PINE ST	0171	136	4			RA	12	2	KNOX, MICHELLE
25 PINE	0171	136	5			RA	12	2	BORZA, DANIEL
27 PINE	0171	136	6			RA	12	2	JOHNSON, ANGELA
31 PINE	0171	136	7			RA	12	2	PARADISO, MARC
33 PINE	0171	136	9			RA	12	2	SILVA, JUNE A. & COOPER, ROBBIN I.
35 PINE	0171	136	10			RA	12	2	KEATING, ROBERT
37 PINE	0171	136	11			RA	12	2	CANNATA, ROBERT & HUNTER, CRYSTAL
39 PINE	0171	136	12			RA	12	2	MAY, WILLIAM J
41 PINE	0171	136	13			RA	12	2	LIAGUNO, CARMELITA A
42 PINE	0174	137	7			RA	12	2	FERRARA, EFEMIO
44 PINE	0174	137	8			RA	12	15F	BRANSON, CAROL
45 PINE ST	0171	136	14			RA	12	2	YANUZZELLI, ALEX JASON
46 PINE	0174	137	9			RA	12	2	RENNICK, JOHN G
48 PINE	0174	137	10			RA	12	2	YOUNG, PAUL D.
49 PINE	0171	136	15			RA	12	2	MARTIN, BRIAN
50 PINE ST	0174	137	10.01			RA	12	2	MCNAMARA, LOGAN & KATHLEEN
52 PINE ST	0174	137	10.02			RA	12	2	ARNOLD, GEORGE R III
PINE & CEDAR	0174	137	6			RA	12	15C	BOROUGH OF KEYPORT
22 PROSPECT	0153	126	11			RA	9	2	OSUCH, DAVID W SR & ALVAREZ, TRACEY
24 PROSPECT STREET	0153	126	12			RA	9	2	DEL MONICO, GLEASON CAROLYN
26 PROSPECT STREET	0153	126	13			RA	9	2	FURUSAWA, RYUICHI & DIANNE M
27 PROSPECT STREET	0112	94	42			RA	9	2	WILCZYNSKI, LISA
28 PROSPECT	0153	126	14			RA	9	2	ABADJEVA, TETYANA
29 PROSPECT ST	0113	94	43			RA	9	2	KEATING, NOELLE
10 PROVOST	0015	13	2			RA	6	2	GUZMAN, KALENA
14 PROVOST	0015	13	1			RA	6	2	CABAN, JAYE M & ANDRE
46 PROVOST	0017	14	20			RA	6	2	VAIRO, JOHN T & VALERIE J
47 PROVOST AVE	0018	15	10			RA	6	2	EVANS, CALLI MEGHAN & CONNOR JOHN
48 PROVOST	0016	14	1			RA	6	2	PETTYJOHN, MICHAEL M
1 RARITAN AVE	0141	110	13.01			RA	2	2	MASON, KIMBERLY
3 RARITAN AVE	0141	110	13.02			RA	2	2	ESTRADA, MADELINE & CAMERA, JONNY POM
1 RARITAN COVE	0029	22	19	C0001		LBRD	8	2	GILDERSLEEVE, CHARLES R & LISA M
2 RARITAN COVE	0029	22	19	C0002		LBRD	8	2	SITAR, LEONARD J & ST JOHN, CLAUDIA
3 RARITAN COVE	0029	22	19	C0003		LBRD	8	2	BWCL FLORIDA PROPERTIES, LLC
4 RARITAN COVE	0029	22	19	C0004		LBRD	8	2	FAHEY, CAREN
5 RARITAN COVE	0030	22	19	C0005		LBRD	8	2	JOHNSON, WAHKEEYAH
6 RARITAN COVE	0030	22	19	C0006		LBRD	8	2	REDDY, DENNIS P & ALICIA
7 RARITAN COVE	0030	22	19	C0007		LBRD	8	2	MAGUIRE, ELISE S & FERRARA, ANTHONY
8 RARITAN COVE	0030	22	19	C0008		LBRD	8	2	SITAR, LEONARD J & ST JOHN, CLAUDIA
9 RARITAN COVE	0030	22	19	C0009		LBRD	8	2	OBOGOLU, CHIDUBEM M
10 RARITAN COVE	0030	22	19	C0010		LBRD	8	2	CHEELA, RAVI CHANDRA & KURELLA, SUS
11 RARITAN COVE	0030	22	19	C0011		LBRD	8	2	MONFORTE, LINDA
12 RARITAN COVE	0030	22	19	C0012		LBRD	8	2	LEVITO, JUSTIN A & PAGLIO, GIANNA C
13 RARITAN COVE	0030	22	19	C0013		LBRD	8	2	LEHRMAN, LAWRENCE H
14 RARITAN COVE	0030	22	19	C0014		LBRD	8	2	VALENTI, DANIEL R & QUINN, SHANNON L
15 RARITAN COVE	0030	22	19	C0015		LBRD	8	2	TARANTOLA, JENNIFER M
16 RARITAN COVE	0030	22	19	C0016		LBRD	8	2	MURPHY, STEPHEN J & SUSAN M
17 RARITAN COVE	0030	22	19	C0017		LBRD	8	2	HAINES, NICHOLAS
18 RARITAN COVE	0030	22	19	C0018		LBRD	8	2	RIEGLER, LAURA
19 RARITAN COVE	0031	22	19	C0019		LBRD	8	2	LOO, JANICE SZETO
20 RARITAN COVE	0031	22	19	C0020		LBRD	8	2	PEREIRA, JOHN & HELENA
21 RARITAN COVE	0031	22	19	C0021		LBRD	8	2	SCHWARTZ, SVETLANA

TAXING DISTRICT NO. 24 KEYPORT BOROUGH

COUNTY NO. 13 MONMOUTH

PROPERTY LOCATION	PAGE NO.	BLOCK NO.	LOT NO.	LOT QUALIF.	ACCOUNT NO.	ZONE	TAX MAP	PROP CLASS	NAME OF OWNER
22 RARITAN COVE	0031	22	19	C0022		LBRD	8	2	MORSE, TAMMIE
23 RARITAN COVE	0031	22	19	C0023		LBRD	8	2	SLUSKY, RONALD
24 RARITAN COVE	0031	22	19	C0024		LBRD	8	2	NIEBERGALL, ERIC JAMES & ANCA DANIE
25 RARITAN COVE	0031	22	19	C0025		LBRD	8	2	DEBARTOLOME, GINA & ANGELA
26 RARITAN COVE	0031	22	19	C0026		LBRD	8	2	ALFANO, ANDREW J & LYNN
REAR OF ST. PETER	0071	51	16			HC	2	1	CADDLE, JACK & APOLLO PLUMBING
REAR 178 W FRONT ST	0024	21	8			GMC	7	1	KEYPORT TOWERS & MARINA, LLC
48 ROUTE 35	0015	12	1			HC	5	4A	TC INN REALTY CORP
54 ROUTE 35	0014	9	63			HC	6	15F	COLUMBIAN CLUB OF KEYPORT
121 ROUTE 35	0142	111	2.01			HC	2	4A	BLUE 62 ASSOCIATES
125 ROUTE 35	0044	32	8			HC	5	4A	BRODS REALTY, LLC
ROUTE 36	0071	51	22.02			HC	2	1	417 ASSOCIATES LLC
88 ROUTE 36	0140	108	1			RA	3	4A	LUKOIL NORTH AMERICA LLC
100 RTE 35/12 LUPPATATONG	0002	1	22			HC	1	4A	100 ROUTE 35 REALTY, LLC
152 SECNDND STREET	0156	129	4.01			RA	12	1	LINCOLN HOSE COMPANY OF KEYPORT N J
SECOND ST	0106	92	1			RB	9	15C	BOROUGH OF KEYPORT
SECOND ST	0106	92	1.01			RB	9	15C	BOROUGH OF KEYPORT
SECOND	0164	134	15			RA	11	15C	BOROUGH OF KEYPORT
SECOND	0164	134	15.03			RA	11	1	SMITH, JOHN B
SECOND	0169	135	18			RA	12	15F	COUNTY OF MONMOUTH
SECOND	0169	135	19			RA	12	15F	COUNTY OF MONMOUTH %LOUIS PAPAROZZI
SECOND	0169	135	22.01			RA	12	15C	BOROUGH OF KEYPORT
34 SECOND STREET	0106	92	2.01			RB	9	2	MURADI, BRIAN
36 SECOND STREET	0106	92	3.01			RB	9	2	MURADI, BRIAN
39 SECOND	0114	95	17			RB	9	2	CABRERA, ANGEL & CONSUELO
41 SECOND	0114	95	16			RB	9	2	CABRERA, ANGEL M & CONSUELO
45 SECOND	0114	95	15			RA	9	2	MCMAHON, JACK & SARA
49 SECOND	0114	95	14			RA	9	2	SPANGLER, JEFFREY
52 SECOND	0114	96	6			RA	9	2	PALADINO, RUSSELL & LISA
54 SECOND ST	0115	96	7			RA	9	2	WALLING, GEORGE J & KAREN A
55 SECOND	0114	95	13			RA	9	2	MEDVIN, JASON
56 SECOND	0115	96	8			RA	9	2	TEVIS, MATTHEW F & JENNIFER R
57-59 SECOND	0113	95	12			RA	9	2	MEDVIN, JASON
58-60 SECOND ST	0115	96	9			RA	9	2	58 2ND REALTY, LLC
63 SECOND	0113	95	11			RA	9	2	RODRIGUEZ, ROSE MARY & OTHERS
66 SECOND	0115	96	10			RA	9	2	HENNESSY, CLAIRE E
69 SECOND STREET	0152	125	37			RA	9	2	MERLA, ANDREW & DEL BUONO, ALICIA
70 SECOND	0147	124	1			RA	9	2	SIMONETTI, ANTHONY P & LING, JANINE
73 SECOND	0152	125	36			RA	9	2	VEGA, ANGEL & ANNA C
74 SECOND	0147	124	2			RA	9	2	BRADY, JOHN M & DAWN V
75 SECOND	0152	125	35			RA	9	2	SHEROKE, VALERIE L & RICHARD
78 SECOND	0147	124	3			RA	9	2	GATTSEK, EDWARD & LAMOLINO, JO ANN
79 SECOND	0152	125	34			RA	9	2	FETTA, STACIE
82 SECOND	0147	124	4			RA	9	2	SMITH, DANIEL N & ANDREA F
83 SECOND	0152	125	33			RA	9	2	BELLAMY, JEAN & DOUGLAS
86 SECOND ST	0148	124	5			RA	9	2	DIXON, PEARL
89 SECOND	0152	125	32			RA	9	2	JONES, TINA MARIE
94 SECOND STREET	0148	124	6			RA	9	2	LESLIE, JAMES S JR & COLLEEN
95 SECOND	0152	125	31			RA	9	2	GARTNER, DAVID & HOLLY
97 SECOND	0152	125	30			RA	9	2	MERCADO, LEE & STEPANOVA, MARTINA
98 SECOND	0148	124	7			RA	9	2	WOLFSON, HOWARD SCOTT
102 SECOND	0148	124	8			RA	9	2	BRIANO, ANTHONY
103 SECOND	0152	125	29			RA	9	2	KLEIN, ERIC & RENATA
107 SECOND	0152	125	28			RA	9	2	SILECCHIA, RAFFAELA
109 SECOND	0152	125	27			RA	9	2	POLING, JAMES L & JUDITH
110 SECOND ST	0148	124	9			RA	9	15C	BOROUGH OF KEYPORT
113 SECOND	0151	125	26			RA	9	2	TORRES, JESUS E
116 SECOND	0148	124	10			RA	9	2	DERICKS, JAMES P
117 SECOND	0151	125	25			RA	9	2	GLENSOR, JASON
118 SECOND	0148	124	11			RA	9	2	ENGLISH, PETER & RENATE
120 SECOND	0148	124	12			RA	9	2	KING, JOSEPH & DEBRA M
121 SECOND	0151	125	24			RA	9	2	SCHAEFER, RICHARD & CONROY, JULIA
122 SECOND	0148	124	13			RA	9	2	WEINMAN, THOMAS
123 SECOND	0151	125	23			RA	9	2	SCHMITZ, EDWARD F
125-127 SECOND	0151	125	22			RA	9	2	GAO, SUSY
129 SECOND	0151	125	21			RA	9	2	MOORE, KEVIN
130 SECOND	0148	124	14			RA	9	2	BOSKIC, DRASKO & MIRJANA
131 SECOND	0151	125	20			RA	9	2	BAUER, MICHAEL & LAUREN

TAXING DISTRICT NO. 24 KEYPORT BOROUGH

COUNTY NO. 13 MONMOUTH

PROPERTY LOCATION	PAGE NO.	BLOCK NO.	LOT NO.	LOT QUALIF.	ACCOUNT NO.	ZONE	TAX MAP	PROP CLASS	NAME OF OWNER
132 SECOND	0148	124	15			RA	9	2	ROBINSON, CLIFFORD
133 SECOND	0151	125	19			RA	9	2	RIBAUDO, CHRISTOPHER & RUSSO, SHAWN
138-140 SECOND	0148	124	16			RA	9	4C	SECOND ST REALTY, LLC
141 SECOND	0155	128	1			RA	12	2	AYALA, BLANCA
142 SECOND ST	0156	129	3			RA	12	4A	LINCOLN HOSE COMPANY
151 SECOND ST	0155	128	4.03			RA		2	BRUNO, HIGINIO & ANA I
153 SECOND ST	0155	128	4.02			RA		2	MATEO, JOSE A & ANGELA M MATEO
161 SECOND	0156	128	14			RA	12	2	PANZERA, JOAN M WIDOW
162 SECOND	0157	129	5			RA	12	1	2ND STREET ASSOCIATES LLC%WANG, G.
163 SECOND	0156	128	13			RA	12	2	SHALOO, ROBERT
164 SECOND	0157	129	6			RA	12	1	2ND STREET ASSOCIATES LLC%WANG G.
165 SECOND STREET	0156	128	12			RA	12	2	KNOWLTON, ALISA MARY
166 SECOND	0157	129	7			RA	12	2	FISHER, CHERYL A & PAUL JR
167 SECOND	0156	128	11			NC	12	2	ANTONNACCIO, JOSEPH M & CHRISTINA
168 SECOND STREET	0157	129	8			RA	12	4A	168 SECOND STREET
175 SECOND STREET	0170	135	34			RA	12	2	HAFNER, MARK & JACQUELINE
176 SECOND	0163	134	5			RA	11	2	MEEHAN, PHYLLIS E & JENNIFER
177 SECOND	0170	135	33			RA	12	2	LOGARAS, VINCENT & DANIELLE
180 SECOND ST	0163	134	6			RA	11	2	JOHNSON, GLENDA C
181 SECOND	0170	135	32			RA	12	2	FISHER, JOSEPH D
185 SECOND	0170	135	31			RA	12	2	DESCH, STEPHEN E & MICHELLE N
186 SECOND	0164	134	7			RA	11	2	LAPOINTE, MICHAEL ET AL
187 SECOND	0170	135	30			RA	12	2	CARROL, CYNTHIA
190 SECOND	0164	134	8			RA	11	2	DREZEK, THOMAS
191 SECOND	0170	135	29			RA	12	2	COMFORTI, CAITLIN & AMBROZEWYCZ, AD
192 SECOND	0164	134	9			RA	11	2	RICHARD M LAZAR IRREVOCABLE LIVING
194 SECOND	0164	134	10			RA	11	2	BARBER, SERENA SPENCER
195 SECOND	0170	135	28			RA	12	2	DELUCIA, MICHELLE
199 SECOND	0170	135	27			RA	12	2	LAPPIN, EILEEN & WEIDER, DOUGLAS
202 SECOND STREET	0164	134	11			RA	11	2	COLILLA, RALPH AND CAROL H&W
205 SECOND	0170	135	26			RA	12	2	MARTIN, FRANK B & LISA W
210 SECOND	0164	134	12			RA	11	2	COLON, HEATHER J & SPINALE, CHRISTO
211 SECOND	0170	135	25			RA	12	2	USURIELLO, LAURA E
215 SECOND	0170	135	24			RA	12	2	PAPASAVAS, DEMETRIOS & STEPHANIE J
216 SECOND ST	0164	134	13			RA	11	2	ROBICHAUX, HOLLY M
219 SECOND	0169	135	23			RA	12	2	STASIAK, RONALD W
220 SECOND	0164	134	14			RA	11	2	JMC-108 CHURCH, LLC
223 SECOND ST	0168	135	9.01			RA	12	2	SNYDER, JO ANN & PAUL G
224 SECOND	0164	134	15.01			RA	11	2	LOVALLO, ANNE
227 SECOND STREET	0169	135	22			RA	12	2	BROWN CRISTOPHER & FELICIA
233 SECOND STREET	0169	135	21.01			RA	12	2	TITAN ACQUISITIONS LLC
236 SECOND	0164	134	15.02			RA	11	2	SMITH, JOHN B
20 W. SECOND	0020	17	1			RA	6	2	FISLER, JILL
25 WEST SECOND STREET	0037	23	14.01			RA	M06	2	FAGAN, MICHELLE
30 W. SECOND	0039	25	10.02			RA	6	2	MAFFEI, OLIVIA
170 SEVENTH	0143	119	1			RA	11	2	VALDES, JUDITH M
172 SEVENTH	0143	119	2			RA	11	2	CAGGIANO, PETER
174 SEVENTH ST	0144	119	3			RA	11	2	PARSONS, STEVEN
176 SEVENTH	0144	119	4			RA	11	2	CUNNINGHAM, MARGARET L.
177 SEVENTH ST	0145	120	14			RA	11	2	LAENGLE, FRANCIS & CAROL
178 SEVENTH	0162	131	1			RC	11	2	SNYDER, BRIAN & SUSAN, H&W
180 SEVENTH	0162	131	2			RC	11	2	PALMER, DANA, MICHAEL & HELEN DIANE
195 SEVENTH STREET	0161	130	44			RC	11	2	ABDULCADIR, NAZEYYA
197 SEVENTH STREET	0161	130	43			RC	11	2	WALLING, JOSEPH W.SR. & SHEILA A.
200 SEVENTH STREET	0162	131	4			RA	11	2	BORCHERS, HENRY J III
201 SEVENTH STREET	0161	130	41			RC	11	2	DAVIS, DANIEL & CLAUDIA
203 SEVENTH STREET	0161	130	39			RC	11	2	ELY, RICHARD BRUCE JR & SHERI ANN
205 SEVENTH STREET	0161	130	38			RA	11	2	SEIGLE, SAMANTHA L
207 SEVENTH STREET	0161	130	37			RC	11	2	NICOTERA, JOHN & MARYANN
209 SEVENTH STREET	0161	130	36			RC	11	2	SARGEANT, KEITH & MELANIE
1 SHORT STREET	0058	42	6			RA	8	2	SHORT ST REALTY, LLC
14 SHORT	0052	39	4.01			RA	8	2	VENTOLORA, DOMINIC
15 SHORT	0058	42	7			RA	8	2	KWIECINSKI, ELENA S
16 SHORT	0052	39	3			RA	8	2	CASSIDY, MARJORIE
2 SNYDER LANE	0172	136	28			RA	12	2	AYALA, LUIS
3 SNYDER LANE	0172	136	27			RA	12	2	KOLODZEIJ, TIMOTHY & CHRISTA MARIE
4 SNYDER	0173	136	37.03			RA	12	2	WICKHAM, ANTHONY & ANN
5 SNYDER LANE	0173	136	42			RA	12	2	YOUNG, RYAN

TAXING DISTRICT NO. 24 KEYPORT BOROUGH

COUNTY NO. 13 MONMOUTH

PROPERTY LOCATION	PAGE NO.	BLOCK NO.	LOT NO.	LOT QUALIF.	ACCOUNT NO.	ZONE	TAX MAP	PROP CLASS	NAME OF OWNER
6 SNYDER	0173	136	37.04			RA	12	2	BABAR, MUHAMMAD & NIGHAT
2 SPRING ST	0172	136	31			RA	12	2	LEAR, DAVID
20 SPRING ST	0172	136	29			RA	12	2	YOUNG, LORETTA A & SCOTT
37 1/2 KEARNEY ST	0055	40	3.02			RA	8	2	LEBANSKY, JAMES & MARGOTE
17 ST GEORGE PLACE	0066	49	17			RA	4	2	TRUDELL, EDWARD J & MELISSA
50 ST GEORGE	0067	50	10			RA	4	2	HEFFRON, RICHARD & GWENDOLYN B
33 ST PETER PL	0069	50.01	27			RA	4	2	SKEEN, LEWIS III & CLARE
81 ST PETER PLACE	0068	50	37			RA	4	2	SZARO, WAYNE R
82 ST PETER	0070	51	5			RA	2	2	MABE, ALEXANDER DAVID
83 ST PETER PLACE	0068	50	38			RA	4	2	SVENSON, ROBERT
92 ST PETER PL	0070	51	2			RA	2	2	VENTURA, ERIC & GIANNONE, LAURIE
289 ST PETER PLACE	0068	50	38.01			RA	4	2	RENNICK, JOHN JR. & THERESE M.
23 ST PETERS PL	0069	50.01	25					2	BINETTI, MAURA
2 ST. GEORGE	0069	50.01	18			RA	4	2	BOLTE, MICHAEL J & ENGELHARDT, JENNIFE
5 ST. GEORGE	0066	49	19			RA	4	2	LEONARD, ELISE C
6 ST. GEORGE	0069	50.01	14			RA	4	2	MCAULIFFE, SEAN & MENAPACE, CHRISTINE
7 ST. GEORGE PLACE	0066	49	20			RA	4	2	SCHNEIDER, BRENDAN J & REYES, MARITZA
10 ST. GEORGE	0068	50.01	13			RA	4	2	KOHLMAN, JASON & KIMBERLY
11 ST. GEORGE	0066	49	21			RA	4	2	HAWLEY, EDWARD T & MERCEDES
14 ST. GEORGE	0067	50	9			RA	4	2	SANCHEZ, PHILIP
23 ST. GEORGE PLACE	0066	49	18			RA	4	2	BROSTROM, KAREN
24 ST. GEORGE PL.	0067	50	4			RA	4	2	MCGRAW, TERESA R..
25 ST. GEORGE	0067	50	5			RA	4	2	GELTZELER, BENJAMIN & GODDARD, DAN
26 ST. GEORGE	0067	50	6			RA	4	2	THOMPSON, STEFANIE & MCCALL, ROBERT, JR
27 ST. GEORGE	0067	50	7			RA	4	2	KAIRIS, ALEX
28 ST. GEORGE	0069	50.01	16			RA	4	2	CORTIGLIA, JAMES D & LORI J
30 ST. GEORGE	0069	50.01	15			RA	4	2	CASTIELLO, JOANNA & CIRONE, MICHAEL
49 ST. GEORGE	0066	49	23			RA	4	2	DIPIERDOMENICO, THERESA
55 ST. GEORGE	0066	49	24			RA	4	2	DIPIERDOMENICO, THERESA
64 ST. GEORGE	0067	50	8			RA	4	2	TWOHIG, JASON & HEATHER
71 ST. GEORGE	0067	49	26			RA	4	2	EMMONS, DAVID R. & JANICE H.
75 ST. GEORGE	0067	49	28			RA	4	2	DOUGHERTY, JOHN
79 ST. GEORGE	0067	49	29			RA	4	2	MESMER, BRUCE W & DAWN H&W
98 ST. GEORGE	0067	50	3			RA	4	2	O'DWYER, MICHAEL E III
ST. PETER	0068	50	29			RA	4	15C	BOROUGH OF KEYPORT
17 ST. PETER	0069	50.01	24			RA	4	2	MARTIN, JAMES & ADRIENNE
18 ST. PETER	0070	51	11			RA	2	2	WEIGAND, MARGARET E
20 ST. PETER	0070	51	10			RA	2	2	WATTENBERG, LANA & SAKKESTAD, ROBERT
22 ST. PETER	0070	51	10.01			RA	2	2	GRAHAM, ELMER J JR
29 ST. PETER	0069	50.01	26			RA	4	2	KELSEY, ANDREW J & SHENTON, JOANNE B
35 ST. PETER	0068	50	30			RA	4	2	GALLO, JAMES T
37 ST. PETER	0069	50.01	28			RA	4	2	KRSULJ, KIRSTEN
50 ST. PETER	0070	51	8			RA	2	2	GALLO, THOMAS
59 ST. PETER	0068	50	32			RA	4	2	SMOLENSKY, CRAIG & MATTARELLIANO, L
63 ST. PETER	0068	50	33			RA	4	2	FREIRICH, JEFFREY & BETH ELLEN
69 ST. PETER	0068	50	34			RA	4	2	LOMBARDI, EDITH
70 ST. PETER	0070	51	9			RA	2	2	GUZMAN-ARELLANES, DAVID
73 ST. PETER	0068	50	35			RA	4	2	LEONARD, ELENA & THOMAS JR
79 ST. PETER	0068	50	36			RA	4	2	MORAMARCO, PATRICE
80 ST. PETER	0070	51	6			RA	2	2	MARCELLIANO, JOHN & ANN MARIE H&W
84 ST. PETER	0070	51	4			RA	2	2	DAMATO, LOUIS
78 ST. PETERS PLACE	0070	51	7			RA	2	2	DISTASI, FRANK N & AMBER
88 ST. PETERS PLACE	0070	51	3.02					2	LUCARIELLO, VICTOR
90 ST. PETERS PLACE	0070	51	3.01					2	BROCKUP, DAWN
15 STOUT	0057	40	21			RB	8	2	DOLLEAR, MICHAEL & TIMPANARO ROZA
THERESE AVE	0010	9	12.01			RA		15C	BOROUGH OF KEYPORT
THERESE	0012	9	40			RA	6	1	DESILVESTRI, ROBERT & JOHN
THERESE	0015	11	2			RA	5	1	OUTDOOR SYSTEMS INC., A DE CORP.
THERESE	0015	11	2					4A	OUTDOOR SYSTEMS INC., A DE CORP.
3 THERESE AVE	0012	9	37		B01	RA	6	2	DAVISON, GEORGE & MARTHA
5 THERESE AVE	0012	9	36.01			RA	6	2	MASCIA, DAVID & SANDRA
7 THERESE AVE	0012	9	35.01			RA	6	2	DE LOS REYES, OCTAVIO & KATHLEEN B
8 THERESE	0012	9	41			RA	6	2	WESTPHAL, INGE
9 THERESE	0011	9	34			RA	6	2	HEYER, MARGARET
10 THERESE	0012	9	42			RA	6	2	HEENAN, DAVID
11 THERESE	0011	9	33			RA	6	2	KUMAR, ARUN
13 THERESE AVE	0011	9	32			RA	6	2	LIPP, JUSTIN & CENTANNI, DANIELLE
14 THERESE	0012	9	42.01			RA	6	2	WEDICK, JEFFREY & MAHLER, AMANDA

TAXING DISTRICT NO. 24 KEYPORT BOROUGH

COUNTY NO. 13 MONMOUTH

PROPERTY LOCATION	PAGE NO.	BLOCK NO.	LOT NO.	LOT QUALIF.	ACCOUNT NO.	ZONE	TAX MAP	PROP CLASS	NAME OF OWNER
17 THERESE	0011	9	30			RA	6	2	WEDICK, JOSEPH E & DONNA
90 THERESE	0012	9	43			RA	6	2	PATEL, JANE & RAMESHCANDRA
97 THERESE	0017	15	2			RA	6	2	PIESCOR, WALTER G
101 THERESE AVE	0017	15	3			RA	6	2	JULIAN, LIANNE & OLSEN, CARL
103 THERESE	0017	15	4			RA	6	2	HORNEDO, MONICA & EDWIN
104 THERESE	0013	9	51			RA	6	2	DANKOVICH, DONNA
110 THERESE	0013	9	52			RA	6	2	LAMBE, TODD & MASSAS, CHARISSA
111 THERESE	0018	15	5			RA	6	2	DOWLING, ANDREW
116 THERESE	0013	9	53			RA	6	2	KARIN, BARBARA
119 THERESE	0018	15	6			RA	6	2	KARIN, LORI P.
120 THERESE	0013	9	54			RA	6	2	LEWANDOWSKI, JORDAN & SANGUINETTI, F
125 THERESE	0018	15	8			RA	6	2	DELVESCOVO, JOANNE
128 THERESE	0013	9	55			RA	6	2	DAZA, JAMES
134 THERESE	0013	9	56			RA	6	2	LEWERT, RONALD JR & JAIME & DAVID
144 THERESE	0013	9	57			RA	6	2	GREENBERG, DARREN & CALVANICO, CHRIS
145 THERESE AVE.	0016	14	2			RA	6	2	REFORMED CHURCH OF HIGHLAND PARK AF
146 THERESE	0013	9	58			RA	6	2	MONTALVO, NORMAN & MERICIS
147 THERESE	0016	14	3			RA	6	2	PATRICK, DIANE
152 THERESE	0013	9	59			RA	6	2	ALFIERI, DIANE A
155 THERESE	0016	14	5			RA	6	2	SHEWCHUK, RUSSELL & DEBRA
158 THERESE AVE	0013	9	60			HC	6	2	MATARESE, MICHAEL & CHRISTINE
165 THERESE	0016	14	6			RA	6	2	ARTESEROS, JEREMY M & STRAFER, KRISTEN
168 THERESE	0013	9	61			HC	6	2	PACHECO, DONALD & VICTORIA
169 THERESE AVE	0016	14	7			RB	6	2	CONLEY, JOSEPH M & WESTENDORF, SARAH
171/175 THERESE	0016	14	8			RA	6	4A	THERESE 171, LLC
THIRD ST	0165	134	27.01			RA	11	15F	BOROUGH OF KEYPORT
THIRD ST REAR	0165	134	28.01			RA	11	15F	COUNTY OF MONMOUTH-RECREATION
4 THIRD	0165	134	18			RB	11	2	O'ROWE, ROBERT & CAROLYN
9 THIRD ST	0165	134	21			RB	11	2	MCDERMOTT, WILLIAM J & DELIA S
11 THIRD	0165	134	22			RB	11	2	PECCARELLI, LEWIS
14 THIRD	0084	61	32			GC	8	2	416-418 HAWTHORNE STREET, LLC
15 THIRD	0085	62	16			GC	9	2	CASTRO PELAEZ, REY & BETANCOURT, ME
17 THIRD	0084	61	31			GC	8	4A	B H B COMPANY
41 THIRD	0086	63	19			RB	9	2	PERALTA, KLEVER
43 THIRD	0086	63	18			RA	9	2	CONWAY, MICHAEL
54 THIRD	0099	82	3			RB	9	2	D'ONOFRIO, KATHERYN LEE
58 THIRD	0099	82	4			RB	9	2	YOUNG, KEVIN
80 THIRD	0114	96	1			RB	9	2	BEDNARZ, KENNETH JR & GATTI, ROSA
82 THIRD	0115	96	17			RA	9	2	82 THIRD.CO
83 THIRD	0117	97	19			RB	10	2	FISCHLER, FRANCIS E & MARILOU
84 THIRD	0115	96	16			RA	9	2	CASTILLO, FELIPE M & NOAL, CECILIA
86 THIRD	0115	96	15			RA	9	2	STAHL LIVING TRUST
89 THIRD	0116	97	18			RA	10	2	ROOKE, DAVID & MICHELLE
91 THIRD	0116	97	17			RA	10	2	LIPANI, MICHAEL & GINA
92 THIRD	0115	96	13			RA	9	2	FONTANAZZA, DARLENE & ADINOLFI, DAWN
93 THIRD	0116	97	16			RA	10	2	SATTTLER, LAURA & DIGIACOMO, STEVEN
94 THIRD STREET	0115	96	12			RA	9	2	DANE, ROBERT J
96 THIRD	0150	124	32			RA	9	2	KNEUTE, HARRY J & DARRIN J
98 THIRD ST	0150	124	31.02			RA	9	2	BARTOLOME, KRAIG & MELISSA
100 THIRD	0149	124	31.01			RA	9	2	SANTO CASTRONOVO LIVING TRUST
101 THIRD	0147	123	5			RB	10	2	OLIVERA, RAMON & DONNA
103 THIRD	0147	123	5.01			RB	10	2	HOWARD, ELIZABETH M
104 THIRD	0149	124	30			RA	9	2	THIERRY, BENJAMIN & DANIELLE
105 THIRD	0147	123	6			RB	10	2	JONES, DANIEL & CYNTHIA
106 THIRD	0149	124	29			RA	9	2	CARROL, CYNTHIA B
110 THIRD	0158	130	13			RB	11	15F	EASTHILL PARTNERS INC
111 THIRD ST.	0157	129	14			RA	12	2	LAVOIE, TIMOTHY & PETZEL, NENA
116 THIRD	0149	124	28			RA	9	2	TROISI, LOUIS ANTHONY & JENNIFER LYNN
120 THIRD	0149	124	27			RA	9	2	SMITH, HENRY C.
122 THIRD	0149	124	26			RA	9	2	MAHONEY, KEITH & ROBIN
123 THIRD	0158	130	8			RB	11	2	HUETTER, THOMAS G & CAROL LEE
128 THIRD ST	0149	124	24			RA	9	2	AYALA, ROSA
131 THIRD	0158	130	9			RB	11	2	VILLANUEVA, WARREN
134 THIRD	0149	124	23			RA	9	2	WOLFENDEN, ROBERT G. JR & DIANE H&W
135 THIRD	0158	130	10			RB	11	2	CABAN, ANTONINO & JENNIFER
136 THIRD	0149	124	23.01			RA	9	2	CASTRO, THOMAS & SULLIVAN, JENNIFER
138 THIRD	0149	124	22			RA	9	2	JENKINS, THOMAS T & ROCHELLE P
139-7 THIRD ST	0159	130	13	C0012		RA	11	2	GALLOPO, GARY & DEBORAH

TAXING DISTRICT NO. 24 KEYPORT BOROUGH

COUNTY NO. 13 MONMOUTH

PROPERTY LOCATION	PAGE NO.	BLOCK NO.	LOT NO.	LOT QUALIF.	ACCOUNT NO.	ZONE	TAX MAP	PROP CLASS	NAME OF OWNER
139-6 THIRD ST	0159	130	13	C0013		RA	11	2	SCHULT, HOLLY
139-5 THIRD ST	0159	130	13	C0014		RA	11	2	DESENA, NOEL
139-4 THIRD ST	0159	130	13	C0015		RA	11	2	PETTY, JOEL MICHAEL
139-3 THIRD ST	0159	130	13	C0016		RA	11	2	OLIVEIRA, FRANCISCO & HAMILTON, WIL
139-2 THIRD ST	0159	130	13	C0017		RA	11	2	NGUYEN, HUNG N & HANG T
139-1 THIRD ST	0159	130	13	C0018		RA	11	2	CRUZ, WILLIAM & RUTH
140 THIRD ST	0149	124	21			RA	9	2	STANKIEWICZ, JOHN J & BARBARA A
142 THIRD	0149	124	20			RA	9	2	LOBUONO, CATHERINE
144 THIRD ST	0149	124	19			RA	9	2	WOLFE, DINA
145 THIRD	0160	130	16			RB	11	4A	145 THIRD STREET, LLC
146 THIRD	0156	129	1			RA	12	4A	146 THIRD STREET, LLC% DETOUR GALLE
148 THIRD STREET	0157	129	4.02			RA	12	1	TIGER 623 CONSTRUCTION, LLC
155 THIRD STREET	0160	130	18			RB	11	2	MATTHEWS, RAHEEN H & LAUREN M
157 THIRD	0160	130	19			RB	11	2	JIMENEZ, ROY JR
1 EAST THIRD	0164	134	16			RB	11	2	CLINE, MICHAEL
3 E THIRD ST	0164	134	17			RB	11	2	MURA, SCOTT E & JANET L
5 EAST THIRD ST	0165	134	19			RB	11	2	KILDUFF, REBECCA
7 EAST THIRD STREET	0165	134	20			RB	11	2	MCTERNAN, MARK P & CAROLYN
10 E. THIRD	0165	134	27			RA	11	2	CLAYTON, GEORGIA E
13 EAST THIRD ST.	0165	134	23			RB	11	2	SKALA HOME PROPERTIES, LLC
15 E THIRD ST	0165	134	24			RB	11	2	HOGREFE, CHRISTOPHER & ERINN
17 E THIRD ST	0085	62	17			GC	9	4A	GNRS2 INVESTMENTS LLC
WEST THIRD ST	0039	25	6.01			RA	6	15C	BOROUGH OF KEYPORT
3 WEST THIRD ST.	0080	60	2			RB	8	2	RAFTERY, CHARLES J & BARBARA A
5 WEST THIRD ST.	0080	60	3			RB	8	2	LAWSON, KIRSTEN P & FRANCES D
13 W. THIRD	0080	60	5			RB	8	2	VALCANN, LLC
15 WEST THIRD ST.	0080	60	4			RB	8	2	GOLD, JAYME
14 THIRD ST., REAR	0084	61	33.01			GC	8	2	86-92 BROAD STREET, LLC
VACANT	0165	134	27.02			RA	11	1	UNKNOWN OWNER %TAX COLLECTOR
4-4A VAN DORN ST	0126	103	12			RC	3	2	BHAMBRA, TARLOCHAN
11 VAN DORN	0125	102	8			RA	3	4A	AMEGA HOLDINGS, LLC
14 VAN DORN STREET	0121	99	8			RC	10	2	RESTO, ROSA
15 VAN DORN	0124	100	28			RA	10	2	WALKER, CAROLINE
16 VAN DORN STREET	0121	99	9			RC	10	2	MASS, JOHN
17 & 19 VAN DORN ST	0124	100	26			RA	10	2	FINNEY, JAMES PATRICK JR
18 VAN DORN STREET	0121	99	10			RC	10	2	SKALA, WILLIAM J
20 VAN DORN	0121	99	12			RC	10	2	SKALA HOME PROPERTIES, LLC
22 VAN DORN	0121	99	13.01			RA	10	2	SATER, REEMA
23 VAN DORN	0124	100	24			RA	10	2	SPIRIDAKOS, GEORGIA
24 VAN DORN	0121	99	13.02			RA	10	2	SAYOUR, ALEXANDER G & MAURA
26 VAN DORN	0121	99	16			RC	10	2	TD HOMES, LLC
34 VAN DORN ST	0125	103	1.06					2	GARCIA, ALBERTO H
36 VAN DORN ST	0126	103	1.07					2	ESCUDEO, MARIO GUZMAN & MORALES, A
38 VAN DORN ST	0126	103	1.08					2	SAVOIA, LISA
39 VAN DORN ST.	0123	100	21.01					2	TURBO PROPERTIES LLC
41 VAN DORN ST.	0124	100	22.01					2	BORRELLI, THOMAS
43 VAN DORN	0123	100	20.01			RA	10	2	KAPPES, BERNARD JR & DIANE
45 VAN DORN	0123	100	20			RA	10	2	SABIR, NAZISH
230 VAN DORN ST	0140	107	24			HC	3	2	OCONNELL-CARTON, GAIL
240 VAN DORN	0140	107	22			RA	3	2	KALUCKI, DOUGLAS A
241 VAN DORN	0138	106	4			HC	3	2	BICHAO, AMANDA & JULIO M
247 VAN DORN	0138	106	5			RA	3	2	ZIELINSKI, RICHARD M & DEBORAH R
249 VAN DORN	0138	106	7			RA	3	2	HALVORSEN, ROY
254 VAN DORN	0139	107	19			RA	3	2	FLYNN, DENNIS J & PATRICIA C
255 VAN DORN	0139	107	18			RA	3	2	BROWN, ALYSON I & MERIS J
258 VAN DORN	0140	107	21			RA	3	2	GALLOWAY, CHESTER W & MARTHA JEAN
259 VAN DORN	0138	106	8			RA	3	2	CAPOZZOLI, LORA T
260 VAN DORN	0139	107	7.01			RC	3	2	MCDONALD, MICHAEL B & LYNN M
266 VAN DORN	0140	107	20			RA	3	2	OLOYEDA, ISMAIL & OLOYEDEA, IDIATU
270 VAN DORN STREET	0139	107	9.01			RA	3	2	HEDDEN, JAMES
286 VAN DORN	0139	107	17			RA	3	2	LAMBERSON, SOPHIA
290 VAN DORN ST	0139	107	16			RA	3	2	ROBERTS, WILLIAM & KATHY
1 WALLING TERR	0060	45	10.01			RA	4	2	FISHER, DARREN
3 WALLING TERR	0060	45	11			RA	4	2	BURNS, CHRISTOPHER & MARY T
16 WALLING TERR	0064	48	3			RA	4	2	GRABOWSKI, FRANK III, & CHRISTINE B
22 WALLING TERR	0064	48	2			RA	4	2	MULLHOLLAND, WILLIAM T & SUSAN B
24 WALLING TERR	0063	48	1			RA	4	2	EVANOWSKI, MARY F
27 WALLING TERR	0060	46	9			RA	4	2	PRICE, DONNA RONDINELLI & CHRISTOPH

TAXING DISTRICT NO. 24 KEYPORT BOROUGH

COUNTY NO. 13 MONMOUTH

PROPERTY LOCATION	PAGE NO.	BLOCK NO.	LOT NO.	LOT QUALIF.	ACCOUNT NO.	ZONE	TAX MAP	PROP CLASS	NAME OF OWNER
29 WALLING TERR	0061	46	10			RA	4	2	DOUGHERTY, ROBERT & CABRAL, KRISTA
31 WALLING TERR	0061	46	11			RA	4	2	HAUSMANN, JOHN & AIMEE
32 WALLING TERR	0062	47	20			RA	4	2	HAUGHEY, MICHAEL
33 WALLING TERR	0061	46	12			RA	4	2	THERIAULT, MARGUERITE C
34 WALLING TERRACE	0062	47	19			RA	4	15F	COOPER, ANNE M & CLARK, BRIAN H
35 WALLING TERR	0061	46	13			RA	4	2	WALLING, CAROL
38 WALLING TERR	0062	47	17			RA	4	2	FISCHBACH, KAREN
40 WALLING TERR	0062	47	12			RA	4	2	ECKERT, BARBARA
47 WALLING TERR	0061	46	14.01			RA	4	2	O'CONNOR, THOMAS & DIANA H&W
50 WALLING TERR	0062	47	18			RA	4	2	HUTKA, PAMELA
74 WALLING TERR	0050	37	2			RA	4	2	MEGNA, THOMAS C & VENESSA
75 WALLING TERR	0052	38	6.01			RA		2	WARD, STEPHEN J
77 WALLING TERRACE	0052	38	6.02			RA		2	WALCOTT-WARD, DIANA A
78 WALLING TERRACE	0050	37	1.01			RA	4	2	TURNER, MICHAEL
81 WALLING TERR	0052	38	7.02			RA		2	FINNEY, ERIN M & ESPOSITO, BRIAN H
82 WALLING TERR	0050	37	1			RA	4	2	HALLMARK, RALPH J & DORIS A
95 WALLING TERR	0047	33	34			RA	4	2	QUATTLEBAUM, MICHAEL J. & REGINA C.
WALNUT	0178	141	14			RA	13	1	BUSHWICK REALTY CORP. C/O SELIGSON
1 & 3 WALNUT TERR	0178	141	9			RA	13	2	DISSLER, KEVIN
4 WALNUT TERR	0178	141	6			RA	13	2	DAVIS, RICHARD
5 WALNUT TERR	0178	141	10			RA	13	2	WALLING, RUTH M
6 WALNUT TERR	0178	141	7			RA	13	2	KELLY, THOMAS & DAWN
7 WALNUT TERR	0178	141	11			RA	13	2	JODAR, VANESSA
8 WALNUT TERRACE	0178	141	8			RA	13	2	RHODES, VICTOR JR & TERESA
10 WALNUT	0176	138	12			RA	12	2	SANCHEZ, XAVIER & GRIFFITH, ELLIE
12 WALNUT ST	0176	138	13			RA	12	2	PINEDA, ELENA
13 WALNUT ST	0178	141	13			RA	13	2	DUNN, KAREN L
14-16 WALNUT ST	0176	138	14			RA	12	4C	KUTSCHMAN, ANDREW, SR.
15 WALNUT STREET	0178	141	12.02					2	BENNETT, DERON & CHRISTINE
17 WALNUT STREET	0178	141	12.01			RA	13	2	DITTMER, JOCHEN & KAREN J..
20 WALNUT	0172	136	18.01			RA	12	2	STRYKER, EUGENE C
24 WALNUT	0172	136	18			RA	12	2	BERLIN, STACEY P & GAMARRA, CESAR R
33 WALNUT	0178	141	3			RA	13	2	SCHIAVO, FILIPPO & OLIVIA
35 WALNUT	0178	141	2			RA	13	2	FULOP, NICHOLAS E & HAFNER, MARK K
36 WALNUT	0171	136	17			RA	12	2	JACOBS, JEFFREY
38 WALNUT	0171	136	16			RA	12	2	ELLIS, JEFFREY, SUSAN
44 WALNUT	0174	137	11			RA	12	2	WALKER, CAROLINE
46 WALNUT	0174	137	12			RA	12	2	C AND T GRABOWSKI FAMILY TRUST
48 WALNUT	0175	137	15			RA	12	2	GRABOWSKI, THOMAS&CAROLE L,TRUSTEES
50 WALNUT	0175	137	13			RA	12	2	MANZO, CORRINE H
53 WALNUT	0178	141	4			RA	13	2	REZAC, DOUGLAS G & MAUREEN J, ET AL
55 WALNUT	0179	141	15			AMRD	13	4B	BAY RIDGE REALTY CORP C/O SELIGSON
60 WALNUT	0175	137	14			RA	12	2	LITWAK, ALFRED & MARIADONNA
2 WARREN ST.	0079	59	1.02				8	2	ROMANO, TABETHA
6 WARREN	0079	59	2			RB	8	2	PERLMAN, NADINE M & RONALD B
7-9 WARREN STREET	0081	60	16.01			RA	8	15F	138 BROAD STREET, LLC
7 WARREN STREET	0081	60	16.01	C0001		RA	8	2	TISCH, JAMESON
8 WARREN ST	0079	59	6			RA	8	2	CHIESA, DAVID M & MUSTILLO, NICOLE
9 WARREN STREET	0081	60	16.01	C0002		RA	8	2	SMITH, TREVOR
10 WARREN	0079	59	4			RB	8	2	LOUIS, TRICIA
11 WARREN	0081	60	17			RB	8	2	ETHERIDGE, EDWARD C & ROSITANO, JEN
12 WARREN	0079	59	5			RB	8	2	EARLY, JACK & ANTOINETTE
16 WARREN	0079	59	3			RB	8	2	NEUMANN, GARY & MADELINE
17 WARREN	0081	60	18			RB	8	2	PADILLA, ALFONSO LUIS
21 WARREN	0081	60	21			RB	8	2	REGAN, CLAUDIA
33 WARREN ST	0094	78	4			RA	9	2	TOMASIELLO, MICHAEL P. MICHELE
65 WARREN	0105	91	8			RA	9	2	HUBLER, ERICA & SHAWN
90 WARREN	0118	98	9			RB	10	2	EPPLER, CHARLES
95 WARREN ST	0116	97	8					2	VARGETTO, NAJAT ZINANE
99 WARREN ST	0116	97	9			RB	10	2	ROTH, CHRISTOPHER C
100 WARREN	0118	98	12			RB	10	2	VAN PELT, MICHAEL
102 WARREN STREET	0118	98	13	C0002				2	VIRAY, MARILYN B
104 WARREN STREET	0118	98	13	C0001				2	BARRETT, SUE R
110 WARREN	0118	98	14			RB	10	2	MONTANTI, CHRISTIAN & SUSAN
121 WARREN	0116	97	10			RB	10	2	ORRICO, CHRISTINE
125 WARREN	0116	97	12			RB	10	2	BELLANDE, JOSEPHINE M K
50 WARREN & MANCHESTER	0146	122	1.01			RA	11	2	PRUSAKOWSKI, MARCIA A.
WASHINGTON	0019	16	1			RA	6	2	ROSE, THOMAS M & KIM B

TAXING DISTRICT NO. 24 KEYPORT BOROUGH

COUNTY NO. 13 MONMOUTH

PROPERTY LOCATION	PAGE NO.	BLOCK NO.	LOT NO.	LOT QUALIF.	ACCOUNT NO.	ZONE	TAX MAP	PROP CLASS	NAME OF OWNER
16 WASHINGTON	0023	20	8			RA	7	2	GELBURD, BRIAN
28 WASHINGTON	0024	20	10			RA	7	2	YUNKER, ALAN T
29 WASHINGTON	0023	19	11			RA	7	2	TRIANO, ANTHONY & DEBRA
31 WASHINGTON	0023	19	10			RA	7	2	SMITH, RYAN
32 WASHINGTON ST.	0024	20	11			RA	7	2	RYAN, CHRISTOPHER & HUSSEY, ALEXANDRA
33 WASHINGTON	0022	18	1			RA	6	2	DORRY, CAROL V
36 WASHINGTON ST.	0024	20	12			RA	7	2	NEWPORT, WYATT & JESSICA
37 WASHINGTON	0023	19	9			RA	7	2	SIEMIENKOWSKI, MATTHEW & DOLAN, J
41 WASHINGTON STREET	0022	18	2.01			NC	6	2	ANZANO, ALBERT P
42 WASHINGTON	0009	9	2			RC	6	2	DANIEWICZ, RONALD & SHIRLEY
44 WASHINGTON	0010	9	3			RC	6	2	THOMSON, KENNETH & RENEE
47 WASHINGTON ST	0022	18	4			RA	6	2	HYE, JOHN & REBECCA LAMBERTH-
48 WASHINGTON	0010	9	4			RC	6	2	TREMAINE, IAN & GINA
50 WASHINGTON	0010	9	5			RC	6	2	MCLAUGHLIN, JAMES & PAULA R ENGBER
53 WASHINGTON ST	0022	18	5			RA	6	2	OMARK, LINDSEY ASCHER
54 WASHINGTON	0010	9	6			RC	6	2	OAKLEY, ROBERT III & HELMSTETTER, J
60 WASHINGTON	0010	9	9			RC	6	2	TIBBETTS, RICHARD G. & SUSAN A.
62 WASHINGTON	0010	9	10			RC	6	2	PEREZ, JILL S & CHARLIE S
64 WASHINGTON	0010	9	11			RB	6	2	KUTSCHMAN, ROBERT JOHN
67 WASHINGTON	0020	17	5			RA	6	2	GERMEK, MATHEW R & RENEE E
69 WASHINGTON ST.	0020	17	6.02			R-A	6	2	BARONE, JOHN & DORIS
71 WASHINGTON	0021	17	7.01			RA	6	2	MANIA, DANA L
72-74 WASHINGTON ST.	0010	9	16.02					2	KUTSCHMAN, ROBERT T & GRACE L
76 WASHINGTON ST.	0010	9	16.01			RB	6	2	KUTSCHMAN, ROBERT T & GRACE L
77 WASHINGTON STREET	0021	17	8.01			RA	6	2	O'DWYER, MICHAEL & FRANCIS
78 WASHINGTON	0010	9	17			RB	6	1	STUMPF, MARK & CHARLENE M
79 WASHINGTON STREET	0021	17	8.02			RA	6	2	ODWYER, MICHAEL E JR, FRANCES ET AL
80 WASHINGTON	0010	9	18			RB	6	2	STUMPF, MARK & CHARLENE M
81 WASHINGTON	0021	17	9			RA	6	2	DI LAURO, NANCY
82 WASHINGTON	0010	9	19			RB	6	2	MENDOZA, ANTHONY
83 WASHINGTON	0021	17	11			RA	6	2	CADDO, ROY J. & MARY ANN
85 WASHINGTON	0021	17	12			RA	6	2	LANE, DOUGLAS & YVETTE
89 WASHINGTON ST	0021	17	14.01			RA	6	2	DALY, ANNE E & DIGNAN, MATTHEW R
96 WASHINGTON	0011	9	20			RB	6	2	BAME, GORDON J
98 WASHINGTON	0011	9	21			RB	6	2	HAYES, DONNA
100 WASHINGTON	0011	9	22			RB	6	2	MATTIA, LESLIE & ENID
102 WASHINGTON	0011	9	23			RB	6	2	YOUNG, TAMMY M
104 WASHINGTON	0011	9	24			RB	6	2	CUNNINGHAM, JOEL & PAULA
106 WASHINGTON	0011	9	25			RB	6	2	LAMBERTSON, ALFRED J.
125 WASHINGTON ST	0021	17	15			RA	6	2	HIGGINS, BRIAN & VICTORIA
127 WASHINGTON ST	0022	17	16.01			RA	6	2	BILLECI, STEPHEN & CARNAGGIO, MARY
129 WASHINGTON	0022	17	17			RA	6	2	KILROY, RAYMOND F & EILEEN
132 WASHINGTON STREET	0018	15	20			RA	6	2	TANGO, GARY R. & FRANCESCA H & W
134 WASHINGTON	0018	15	19			RA	6	2	SPERBER, ERICA & GILLARD, GEORGE III
137 WASHINGTON ST	0019	16	2			RA	6	2	KITZLER, JACQUELINE EVE
138 WASHINGTON	0018	15	18			RA	6	2	FAMA, DANIEL & MARIE
139 WASHINGTON ST	0019	16	3			RA	6	2	SALSTEAD, WILLIAM E & GINA M
141 WASHINGTON	0019	16	4			RA	6	2	VECCHIO, ANTHONY P & MAURITA
142 WASHINGTON	0018	15	17			RA	6	2	PRISANT, CATHERINE
145 WASHINGTON	0019	16	5			RA	6	2	BOLTE, JOHN M & JANICE
149 WASHINGTON	0019	16	6			RA	6	2	STOPPIELLO, HOWARD A & OLIVIA C
152 WASHINGTON	0018	15	16			RA	6	2	BARTOLD, WALTER
153 WASHINGTON	0019	16	7			RA	6	2	LYNCH, MATTHEW & REBECCA
154 WASHINGTON	0018	15	15			RA	6	2	PINEDA, ANNER & MACHADO, CECILIA
155 WASHINGTON	0019	16	8			RA	6	2	BABCOCK, DARRYL A & KRISTEN
157 WASHINGTON	0019	16	9			RA	6	2	CONNALLON, DONALD C JR
158 WASHINGTON	0018	15	14			RA	6	2	POLING, MARK & VALERIE
162 WASHINGTON	0018	15	13			RA	6	2	SMITH, ROBERT C & AUREA T
165 WASHINGTON	0019	16	10			RA	6	2	MEADE, GEORGE & JODI
168 WASHINGTON	0018	15	12			RA	6	2	DAILEY, ROBERT E & DOMINIQUE F
169 WASHINGTON	0019	16	11			RA	6	2	TAKACS, JULIE A
170 WASHINGTON	0018	15	11			RA	6	2	HANDLER, MICHAEL & DAWN
178 WASHINGTON	0017	14	19			RB	6	2	GIBNEY, LOUIS & ROSEMARY
180 WASHINGTON STREET	0017	14	18			RB	6	2	LEHNERT, DONALD III
182 WASHINGTON STREET	0017	14	17			RB	6	2	COTE, EVELYN
186 WASHINGTON	0017	14	16			RB	6	2	NANAWA, JOSE & MILAGROS
187 WASHINGTON	0015	13	3			RB	6	2	LONIEWSKI, MICHAEL & REBECCA
189 WASHINGTON STREET	0015	13	4			RB	6	2	BELLIS, STEPHEN J.

TAXING DISTRICT NO. 24 KEYPORT BOROUGH

COUNTY NO. 13 MONMOUTH

PROPERTY LOCATION	PAGE NO.	BLOCK NO.	LOT NO.	LOT QUALIF.	ACCOUNT NO.	ZONE	TAX MAP	PROP CLASS	NAME OF OWNER
193 WASHINGTON	0015	13	5			RB	6	2	MISIAK, NINA
194 WASHINGTON	0017	14	15.01			RB	6	2	JOYCE, EMILIE
196 WASHINGTON	0017	14	15			RB	6	2	MANISCALCO, ROBYN
197 WASHINGTON	0015	13	6			RB	6	2	DE VARTI, MARY ANNE
198 WASHINGTON STREET	0017	14	14			RB	6	2	BLANKS, KATHIA & JOHNSON, JOY-MICHE
205 WASHINGTON	0015	13	8			RB	6	2	WOOD, JAMES E & BROWN, KIRSTEN M
209 WASHINGTON	0015	13	9			RB	6	2	WALSH, SEAN & ANDREA A
210 WASHINGTON	0017	14	13			RB	6	2	SKALA HOME PROPERTIES, LLC
214 WASHINGTON	0017	14	12			RB	6	2	WALSH, SEAN & ANDREA
218 WASHINGTON	0016	14	11			RB	6	2	JANWICH, RAYMOND
226 WASHINGTON	0015	11	3			HC	5	2	KLAWUNN, LINDA & GERTRUDE & FRED A
276 WASHINGTON	0008	8	21			RA	5	2	CARLSON, CHRISTOPHER
278 WASHINGTON	0008	8	22			RA	5	2	REED, MARCUS & KERR-REED, SHARON
279 WASHINGTON	0007	7	16			RA	5	2	CASTILLO-PORTILLO, ERICK J
280 WASHINGTON	0009	8	23			RA	5	2	FERGUSON, MARIA
282 WASHINGTON ST	0009	8	23.01			RA	5	2	JONES, LAWRENCE & NANCY
283 WASHINGTON ST	0007	7	15			RA	5	2	CHAPANI, AKASH GOPAL & SHETH, KOMAL
284 WASHINGTON STREET	0009	8	24			RA5	5	2	SHAPIRO, JAY M
285 WASHINGTON	0007	7	14			RA	5	2	SALEM, LON & RHONDA
286 WASHINGTON ST	0009	8	25			RA	5	2	SPAFFORD, MARYANN
288 WASHINGTON STREET	0009	8	26			RA5	5	2	FARPARAN, MATTHEW C & LISA A
290 WASHINGTON STREET	0009	8	27			RA5	5	2	GUIRGUIS, ATEF & MINA, SOUHIAR
292 WASHINGTON ST	0009	8	28			RA5	5	2	VECCHIO, ANTHONY J
294 WASHINGTON ST	0009	8	29			RA	5	2	GALLOZA, JESUS D
296 WASHINGTON	0009	8	29.02			RA	5	2	MAIORINO, DEANNA
297 WASHINGTON	0006	6	6			RA	5	2	ANDERSON, KRISTEN A.
299 WASHINGTON ST	0006	6	8			NC	5	1	ASSESSED IN ABERDEEN TWP.
300 WASHINGTON AVENUE	0009	8	29.03					15F	MEDEIROS, JOHN & DONNA M
10-20 WAVERLY STREET	0155	128	4.011			RA	12	15F	KEYPORT HOMES LLC
10 WAVERLY STREET	0155	128	4.011	C0010		RA	12	2	MOCCIO, MELISA B & DENISE & VALENTI
12 WAVERLY STREET	0155	128	4.011	C0012		RA	12	2	BASMAGY, KRISTOFER J & MIELE, JENNI
14 WAVERLY STREET	0155	128	4.011	C0014		RA	12	2	ENGELHARDT, MARGARET
16 WAVERLY STREET	0155	128	4.011	C0016		RA	12	2	LEGENDRE, JENNIFER PAVENTI
18 WAVERLY STREET	0155	128	4.011	C0018		RA	12	2	LAKE, ROBERT & DOROTHY
20 WAVERLY STREET	0156	128	4.011	C0020		RA	12	2	WORKMAN, KATIE
25 WAVERLY	0151	125	18			RA	9	2	LITTRIello, FRANK & ALICE
27 WAVERLY	0151	125	17			RA	9	2	MUNCK, ROBERT F JR
34 WAVERLY	0149	124	18			RA	9	2	STRAUSS, JOHN GEORGE JR
35 WAVERLY	0148	124	17			RA	9	2	REELS, CLAUDIA L.
36 WAVERLY	0148	124	16.01			RA	9	2	ROJAS-RIVERA, RICARDO & SAMANTHA
15 NORTH WEST FIRST ST	0023	19	3			RA	7	2	CAVALLO, MARK AND MAUREEN
17 NORTH WEST FIRST ST	0023	19	2			RA	7	2	GRASSO, LAURA J.
24 NORTH WEST FIRST ST	0023	19	1			RA	7	2	ASSENZA, LOREN K. & LAWRENCE A.
10 WILLOW DRIVE	0068	50	30.01			RA	4	2	MOSCATTIELLO, JOSEPH & CHRISTINE
WYCKOFF ST	0071	51	23.03			HC	2	4A	417 ASSOCIATES, LLC % TREBINO, LOUIS

1 Line	2 Block No. Lot No. Qualification Account No.	3 Land Dimensions Building Description Additional Lots Acreage	4 Prop. Class	5 Owner's Name Address City State Property Location	6 Billing Code Zip Code	7 Land Improvement Total	8 Exemptions Cd. Amount	9 Net Taxable Value	10 Deduct. Cd.Quan.	11 Special Tax Codes	12 Num Units	13 DED AMT 2025 TAX 2026 1ST
1	1 1	8.55AC 1SB1SB20B-1U 8.5500	4B	HOUSEKNECHT FAMILY, LP 2582 GATEWAY DRIVE STATE COLLEGE, PA LLOYD RD. & CLARK	16801 I 1	1232700 436500 1669200		1669200		S01	00	.00 33307.66 16653.83
2	1.01	225X100 SHELL 1.02 .5165	4A	SAI CLARK PROPERTY LLC 110 CLARK STREET KEYPORT, NJ CLARK STREET	07735 I 1	460900 134600 595500		595500		S01	00	.00 11370.94 5685.47
3	2	5.0 AC 1&1&1&1&1SF50B1 5.0000	4B	HOUSEKNECHT FAMILY, LP 2582 GATEWAY DRIVE STATE COLLEGE, PA 275 CLARK STREET	16801 I 1	2639700 1185600 3825300		3825300		S01	00	.00 76320.47 38160.24
4	2.01	0.60AC .6000	1	124425 INC % A. MORRESI, ESQ 43 BENNETT AVENUE CEDAR GROVE, NJ 275 CLARK STREET	07009 I 1	102100 0 102100		102100			00	.00 1844.59 922.30
5	2.01 B01	BILLBOARD .0000	4A	J.C.P. & L % FE SERVICE TAX DEPT. 300 MADISON/P.O.BOX 1911 MORRISTOWN, NJ CLARK ST	079621911	0 51700 51700		51700			00	.00 1029.86 514.93
6	3	344X277 IR RACE STAR GAS .0000	4A	BI -JO REALTY, LLC 39 HILLCREST ROAD HOLMDEL, NJ 395 CLARK ST	07733 I 1	1427700 615600 2043300		2043300		S01	00	.00 32861.95 16430.98
7	4	365X460 IRR 5 .0000	1	JCP&L % FE SERVICE TAX DEPT. 300 MADISON/P.O. BOX 1911 MORRISTOWN, NJ 22 MADISON ST	079621911 I 1	732000 0 732000		732000			00	.00 13254.77 6627.39
8	6	215X407IRR SEMCOR EQUIPMNT .0000	4B	SSD COMPANY, LLC 18 MADISON ST KEYPORT, NJ 18 MADISON	07735 I 1	1113800 1018600 2132400		2132400		S01	00	.00 42548.61 21274.31
9	7	2.6AC 2.6000	4B	SSD COMPANY LLC 18 MADISON ST KEYPORT, NJ MADISON	07735 I 1	692100 42300 734400		734400			00	.00 12081.48 6040.74
10	8	4.34AC HENRY HUDSON 4.3400	15F	COUNTY OF MONMOUTH-RECREATION 805 NEWMAN SPRINGS ROAD LINCROFT, N J BROADWAY	07738 I 1	339800 0 339800		*EXEMPT*			00	.00 .00 .00
11	8.01	2.210 AC 2.2100	15E	ST JOSEPHS CHURCH 376 MAPLE PLACE KEYPORT, N J BROADWAY	07735 RA 1	187100 0 187100		*EXEMPT*			00	.00 .00 .00
12	9	1.5AC 1.5000	1	10-16 BROAD STREET, LLC HIGHWAY 35 KEYPORT, NJ HIGHWAY 35	07735 RA 1	7800 0 7800		7800			00	.00 141.43 70.72
13	10	13.16AC 13.1600	15E	ST JOSEPH'S R C CEMETERY BROADWAY KEYPORT, N.J. BROADWAY	07735 RA 1	4203400 1593700 5797100		*EXEMPT*			00	.00 .00 .00
14	11	75X235 IRR 1SF-1U 12,13 .0000	2	FIGARO, NICHOLAS IV 17 LUPPATATONG AVENUE KEYPORT, NJ 17 LUPPATATONG	00660 07735 RA 1	253600 178400 432000		432000			01	.00 7669.20 3834.60

8662400

0

1

3663300

12325700

11

1 L i n e	2 Block No. Lot No. Qualification Account No.	3 Land Dimensions Building Description Additional Lots Acreage Prop. Class	4 Owner's Name Address City State Property Location Billing Code Zip Code	5 Land Improvement Total	6 Exemptions Cd. Amount	7 Net Taxable Value	8 Deduct. Cd.Quan.	9 Special Tax Codes	10 Num Units	12 DED AMT 2025 TAX 2026 1ST
1	1 14	100X310 IRR 2SF2G-2U 15,16,17 .0000	2 SKUYA, DANIEL & SHANNON 15 LUPPATATONG KEYPORT, NJ 15 LUPPATATONG 07735 RA 1	288000 461100 749100		749100			02	.00 14312.52 7156.26
2	1 18.01	.4557AC 1SF-2U .4557	2 LENINO, MICHAEL 5 CROSBY LANE PORT MONMOUTH, NJ 16 LUPPATATONG 07758 RA 1	237700 301600 539300		539300			02	.00 9740.88 4870.44
3	1 20.01	.7506AC DAYCARE .7506	4A MILES OF SMILES DAYCARE/PRESCHOOL L 14 LUPPATATONG KEYPORT, NJ 14 LUPPATATONG 08412 07735 RA 1	244300 173700 418000		418000		S01	00	.00 8380.32 4190.16
4	1 22	50X297AVG & 38X115 IRR 1.5SF&1SF-2U 24 .0000	4A 100 ROUTE 35 REALTY, LLC 100 HIGHWAY 35 SOUTH KEYPORT, NJ 100 RTE 35/12 LUPPATATONG 07735 HC 1	485000 60900 545900		545900		S01	00	.00 10888.25 5444.13
5	1 23	38X115 TRI .1003	1 100 ROUTE 35 REALTY, LLC 100 HIGHWAY 35 SOUTH KEYPORT, NJ LUPPATATONG 07735 HC 1	10000 0 10000		10000			00	.00 181.27 90.64
6	1 34	50X100 1SF-1U .1148	2 BURKE, CYNTHIA & PAGAN, STEVEN 206 LUPPATATONG AVENUE KEYPORT, NJ 206 LUPPATATONG 07735 RA 1	208800 186300 395100		395100			01	.00 7061.64 3530.82
7	1 35	125X100 1SF-1U 36,37,38,39 .2870	2 SHAFFER, CHARLES 210 LUPPATATONG AVE. KEYPORT, NJ 210 LUPPATATONG 07735 RA 1	254700 191100 445800		445800			01	.00 7930.15 3965.08
8	1 40	125X175 .5022	15F BOROUGH OF KEYPORT 70 WEST FRONT ST. KEYPORT, NJ 199 CHINGARORA 07735 HC 1	417600 0 417600		*EXEMPT*			00	.00 .00 .00
9	1 46	150X225 1SF-1U .7748	15F ST JOSEPH'S CATHOLIC CHURCH 376 MAPLE PLACE KEYPORT, NJ BROADWAY & CHINGARORA 07735 HC 1	471900 0 471900		*EXEMPT*			00	.00 .00 .00
10	1 47	25X125 .0717	15F ST JOSEPH'S CHURCH 376 MAPLE PLACE KEYPORT, NJ CHINGARORA 07735 HC 1	39300 0 39300		*EXEMPT*			00	.00 .00 .00
11	1 48	25X100 .0574	15F ST. JOSEPH'S CATHOLIC CHURCH 376 MAPLE PLACE KEYPORT, NJ 285 BROADWAY 07735 HC 1	57800 0 57800		*EXEMPT*			00	.00 .00 .00
12	1.01 26	100X56 IRR HOFFMAN LAW OFF 27,28,29 .0000	4A HOFFMAN, JEANNETTE 1 APACHE COURT EAST BRUNSWICK, NJ 99 HWY 35 & LUPPATATONG 08816 HC 1	362100 201500 563600		563600		S01	00	.00 11239.48 5619.74
13	1.01 30	50X100 1.5SF-1U .1148	2 TAVAREZ, MICHAEL & ALMA RODRIGUEZ- 193 LUPPATATONG AVENUE KEYPORT, NJ 193 LUPPATATONG 00660 07735 HC 1	208800 201300 410100		410100			01	.00 7348.49 3674.25
14	1.01 31	75X100 IR 1.5SF2G-1U 32 .0000	2 SCUORZO, FRANK J & DOROTHY 201 LUPPATATONG AVE KEYPORT, NJ 201 LUPPATATONG 07735 RA 1	233600 195500 429100		429100	V 1 01		01	250.00 7407.25 3703.63

1 L i n e	2 Block No. Lot No. Qualification Account No.	3 Land Dimensions Building Description Additional Lots Acreage Prop. Class	4 Owner's Name Address City State Property Location Billing Code Zip Code	5 Land Improvement Total	6 Exemptions Cd. Amount	7 Net Taxable Value	8 Deduct. Cd.Quan.	9 Special Tax Codes	10 Num Units	12 DED AMT 2025 TAX 2026 1ST
1	1.01 33	25X100 IRR 1.5SF1G-1U .0000	2 PICCIRILLO, MICHAEL T 204 LUPPATATONG AVE KEYPORT, NJ 204 LUPPATATONG 07735 RA 1	184100 184900 369000		369000			01	.00 6804.67 3402.34
2	1.01 42	50X100 1SF2G-2U .1148	2 195 CHINGARORA, LLC 177 MAIN ST 3RD FLOOR MATAWAN, NJ 195 CHINGARORA 07747 HC 1	208800 284600 493400		493400			02	.00 8928.14 4464.07
3	1.01 45.01	MASTER LOT OPEN SPACE .0000	15F KEYPORT 44 REALTY LLC 100 ROUTE 35 SOUTH KEYPORT, NJ OPEN SPACE CHINGARORA 07735 HC 1	0 0 0		*EXEMPT*				.00 .00 .00
4	1.01 45.01 C0001	CONDOMINIUM .0000	2 EKATERINA KALYAPINA&ILYA GAGIN,TRUS 187 CHINGARORA AVENUE KEYPORT, NJ 187 CHINGARORA 07735 HC 1	136100 343900 480000		480000			01	.00 9063.60 4531.80
5	1.01 45.01 C0002	CONDOMINIUM .0000	2 DUNN, RAQUEL 189 CHINGARORA AVENUE KEYPORT, NJ 189 CHINGARORA 07735 HC 1	136100 334700 470800		470800			01	.00 8886.31 4443.16
6	1.01 45.01 C0003	CONDOMINIUM .0000	2 KEYPORT 44 REALTY LLC 100 ROUTE 35 SOUTH KEYPORT, NJ 191 CHINGARORA 07735 HC 1	136100 334700 470800	01327	470800			01	.00 8886.31 4443.16
7	1.01 45.01 C0004	CONDOMINIUM .0000	2 REIMAN, FRANCINE 193 CHINGARORA AVENUE KEYPORT, NJ 193 CHINGARORA 07735 HC 1	136100 343900 480000		480000			01	.00 9063.60 4531.80
8	1.02 49	165X200 MAVIS/CARWASH 49.01 .7576	4A KEYPORT 35, LLC 25 REDWICK WAY SOUTH RIVER, NJ 275 BROADWAY 08882 HC 1	1565800 379500 1945300		1945300		S01	00	.00 38785.69 19392.85
9	2 1	38625 SQ FT .8867	15D ST JOSEPH'S R C SCHOOL MAPLE PLACE KEYPORT, N.J. BROADWAY & CENTER 07735 RA 1	285700 6900 292600		*EXEMPT*			00	.00 .00 .00
10	2 10	.12AC .1200	15F COUNTY OF MONMOUTH-RECREATION 805 NEWMAN SPRINGS ROAD LINCROFT, N J BROADWAY 07738 RA 1	88600 0 88600		*EXEMPT*			00	.00 .00 .00
11	2 10.01	115X110 IRR .0000	15F COUNTY OF MONMOUTH HALL OF RECORDS MAIN ST FREEHOLD, NJ BROADWAY 07728	154300 28200 182500		*EXEMPT*			00	.00 .00 .00
12	2 11	ABERDEEN .0000	15F TOWNSHIP OF ABERDEEN N 1 ABERDEEN SQUARE ABERDEEN, NJ N/S GERARD AVENUE 07747	0 0 0		*EXEMPT*				.00 .00 .00
13	2 12	ABERDEEN .0000	15F ST JOSEPHS ROMAN CATHOLIC CHURCH 335 MAPLE PLACE KEYPORT, NJ JEFFERSON STREET 07735	0 0 0		*EXEMPT*				.00 .00 .00
14	3 1	350X280 2.2498	15B ST JOSEPH'S R C SCHOOL MAPLE PLACE KEYPORT, N.J. BROADWAY & GERAN 07735 RA 1	845900 30900 876800		*EXEMPT*			00	.00 .00 .00

2503100

0

3

2206200

4709300

1

1 L i n e	2 Block No. Lot No. Qualification Account No.	3 Land Dimensions Building Description Additional Lots Acreage Prop. Class	4 Owner's Name Address City State Property Location Billing Code Zip Code	5 Land Improvement Total	6 Exemptions Cd. Amount	7 Net Taxable Value	8 Deduct. Cd.Quan.	9 Special Tax Codes	10 Num Units	12 DED AMT 2025 TAX 2026 1ST
1	5 4.01	91X75 .1567	2 MORALES, JUAN 314 BROADWAY KEYPORT, NJ 314 BROADWAY 07735 00660	224100 419300 643400		643400			01	.00 9416.18 4708.09
2	5 5.01	82X75 IRR 2SF2G-1U .0000	2 LEATHAM, TRICIA & DOUGLAS, EVIN 316 BROADWAY KEYPORT, NJ 316 BROADWAY 07735 RC 1	218300 427600 645900		645900			01	.00 9368.38 4684.19
3	5 6	280X174 AVG B 1.1185	15B ST JOSEPH'S R C SCHOOL MAPLE PLACE KEYPORT, N.J. MAPLE PLACE 07735 RA 1	1229700 3011200 4240900		*EXEMPT*			00	.00 .00 .00
4	5 7	40X125 1.5SF-1U .1148	15D ST JOSEPHS ROMAN CATHOLIC CHURCH MAPLE PL KEYPORT, N J 348 BROADWAY 07735 RA 1	144300 5700 150000		*EXEMPT*			00	.00 .00 .00
5	5 8	75X125 .2152	15D ST. JOSEPH'S R C CHURCH 352 BROADWAY KEYPORT, N.J. 352 BROADWAY 07735 RA 1	171700 9500 181200		*EXEMPT*			00	.00 .00 .00
6	5 10	57X125 2SF10B-1U .1636	15D SAINT JOSEPH'S CATHOLIC CHURCH MAPLE PLACE KEYPORT, N J 360 BROADWAY 07735 RA 1	141800 149500 291300		*EXEMPT*			01	.00 .00 .00
7	5 12	106X125 RESPECT SALON 13 .3042	4A MARIA NANNA KP LLC 207 VAN BRACKLE ROAD ABERDEEN, NJ 362 & 362A BROADWAY 07747 RA 1	195900 525600 721500		721500		S01	00	.00 10263.83 5131.92
8	5 14	75X150 1SF2G10B-1U 15 .2583	2 SWART, ARLENE T & JARRETT, KIMBERLE 380 BROADWAY KEYPORT, NJ 380 BROADWAY 07735 00660 RA 1	221600 172000 393600		393600			01	.00 7007.86 3503.93
9	5 16	75X150 1SF1G-1U 17 .2583	2 LAUGHLIN, ROBERT W & WEBER, CYNTHIA 382 BROADWAY KEYPORT, N.J. 382 BROADWAY 07735 00660 RA 1	221600 287500 509100		509100			01	.00 9199.06 4599.53
10	5 18	210X150 27 .7231	15D ST JOSEPH'S R C SCHOOL MAPLE PLACE KEYPORT, N.J. BROADWAY & GERAN 07735 RA 1	380600 92500 473100		*EXEMPT*			00	.00 .00 .00
11	5 24	70X150 ABERDEEN 25,26 .2410	2 AVILES, ANTHONY & DAWN 50 GASTON ST ABERDEEN, NJ GERAN ST 07747 RC 1	128800 19200 148000		148000			00	.00 2539.80 1269.90
12	5 29	120X264IRR 30 .0000	15C BOROUGH OF KEYPORT 70 WEST FRONT ST. KEYPORT, N.J. 60X264TRI 07735 RA 1	146300 0 146300		*EXEMPT*			00	.00 .00 .00
13	5 31	30X147 .1012	1 PURCELL, WILLIAM M & DONNA M 396 MAPLE PL KEYPORT, NJ MAPLE PL 07735 00660 RA 1	16600 0 16600		16600			00	.00 280.87 140.44
14	5 32	30X117 1.5SF-1U .0806	2 WISIAK, TERRI 400 MAPLE AVENUE KEYPORT, NJ 400 MAPLE PL. 07735 00660 RA 1	190800 120000 310800		310800			01	.00 5499.91 2749.96

1417700

0

5

1971200

3388900

32

1 L i n e	2 Block No. Lot No. Qualification Account No.	3 Land Dimensions Building Description Additional Lots Acreage	4 Owner's Name Address City State Property Location	5 Billing Code Zip Code	6 Land Improvement Total	7 Exemptions Cd. Amount	8 Net Taxable Value	9 Deduct. Cd.Quan.	10 Special Tax Codes	11 Num Units	12 DED AMT 2025 TAX 2026 1ST
1	5 33	50X264 .3030	2 PURCELL, WILLIAM M & DONNA M 396 MAPLE PL KEYPORT, NJ 396 MAPLE PL	07735 RA 1	223700 396 402800 626500		626500			01	.00 11424.12 5712.06
2	5 34	42X264 2SF-1U .2545	2 MORAD, GAMAL & MOUSTAFA 392 MAPLE PL. KEYPORT, NJ 392 MAPLE PL.	07735 RA 1	213400 397800 611200		611200			01	.00 11157.19 5578.60
3	5 35	42X264 .2545	15D ST. JOSEPH'S CHURCH 390 MAPLE PLACE KEYPORT, NJ 390 MAPLE PL	07735 RA 1	151800 219100 370900		*EXEMPT*			01	.00 .00 .00
4	5 36	53X264 2SF40B-1U .3212	15D ST JOSEPH'S CHURCH 386 MAPLE PL KEYPORT, NJ 386 MAPLE PL	07735 RA 1	162000 266200 428200		*EXEMPT*			01	.00 .00 .00
5	5 37	42X264 .2545	15D ST JOSEPHS R. C. CHURCH MAPLE PL KEYPORT NJ 380 MAPLE PL	07735 RA 1	48600 0 48600		*EXEMPT*			00	.00 .00 .00
6	5 38	247X264 1SF&3B-1U 1.4970	15D ST JOSEPH'S R C CHURCH MAPLE PL KEYPORT, N.J. MAPLE PLACE	07735 RA 1	681200 1426300 2107500		*EXEMPT*			01	.00 .00 .00
7	5 40	84X264 .5091	15D ST JOSEPH'S R C CHURCH MAPLE PLACE KEYPORT, N.J. MAPLE PLACE	07735 RA 1	190600 815300 1005900		*EXEMPT*			00	.00 .00 .00
8	5 42	41X126 2SF1G-1U .1186	2 DJOKOVICH,DUSAN & VITOLICH-DJOKOVIC 324 MAPLE PL KEYPORT, NJ 324 MAPLE PL	07735 RC 1	203900 232200 436100		436100			01	.00 8822.57 4411.29
9	5 43	33X126 2SF2G-1U .0955	2 BIDOT, SUSAN M 330 MAPLE PLACE KEYPORT, N J 330 MAPLE PL	00672 07735 RC 1	195200 229700 424900		424900			01	.00 7657.25 3828.63
10	5 44	ABERDEEN .0000	15F JACKIEWICZ, CHESTER 6 MOHINGSON COURT HOLMDEL, NJ 15 LOWER MAIN STREET	07733	0 0 0		*EXEMPT*				.00 .00 .00
11	5 45	ABERDEEN .0000	15F JACKIEWICZ, CHESTER 6 MOHINGSON COURT HOLMDEL, NJ E/S LOWER MAIN STREET	07733	0 0 0		*EXEMPT*				.00 .00 .00
12	5 46	ABERDEEN .0000	15F JUAREZ, MAURICIO 1 LOWER MAIN STREET ABERDEEN, NJ 1 LOWWER MAIN STREET	07747	0 0 0		*EXEMPT*				.00 .00 .00
13	5.01 1.01	188X115 AVE .4963	4A DBMC LLC P.O. BOX 610 KEYPORT, NJ 91 HIGHWAY 35	07735	384100 62700 446800		446800		S01	00	.00 9029.38 4514.69
14	5.01 1.02	171X115 2SF-4 .4514	4A DBMC, LLC PO BOX 610 KEYPORT, N J MAPLE PLACE	07735 HC	398800 375600 774400		774400		S01	09	.00 15444.03 7722.02

1619100

0

5.01

1700800

3319900

1.02

1 L i n e	2 Block No. Lot No. Qualification Account No.	3 Land Dimensions Building Description Additional Lots Acreage	4 Owner's Name Address City State Property Location	5 Billing Code Zip Code	6 Land Improvement Total	7 Exemptions Cd. Amount	8 Net Taxable Value	9 Deduct. Cd.Quan.	10 Special Tax Codes	11 Num Units	12 DED AMT 2025 TAX 2026 1ST
1	5.01 2	95X40 TRI .0872	1	RUBINSTEIN, TAMARA 2 HARWOOD ROAD MONROE, NJ BROADWAY 08831 HC 1	6800 0 6800		6800			00	.00 123.50 61.75
2	6 1	50X100 1SF1G-1U .1148	2	WALLACE, LAMONT & TINA 21 ORCHARD STREET KEYPORT, NJ 21 ORCHARD 07735 RA 5	208800 300900 509700		509700			01	.00 9238.90 4619.45
3	6 2	50X100 1SF-1U .1148	2	ENGLEHARDT, DIETER & MARGARET 19 ORCHARD KEYPORT, NJ 19 ORCHARD 07735 RA 5	208800 185000 393800		393800			01	.00 7037.74 3518.87
4	6 3	100X100 PARKING LOT DAY .2296	4A	CENTRAL JERSEY INVESTMENT GROUP LLC 361 MAPLE PLACE KEYPORT, NJ ORCHARD & MAPLE PL 07735 NC 5	466000 10000 476000		476000		S01	00	.00 8904.09 4452.05
5	6 4	50X100 PARKING LOT DAY .1148	4A	CENTRAL JERSEY INVESTMENT GROUP LLC 361 MAPLE PL KEYPORT, NJ 377 MAPLE PL 07735 NC 5	233000 14700 247700		247700			00	.00 4497.94 2248.97
6	6 5	50X100 DAY FAM CENTER .1148	4A	CENTRAL JERSEY INVESTMENT GROUP LLC 361 MAPLE PLACE KEYPORT, NJ 379 MAPLE PL 07735 NC 5	233000 282700 515700		515700		S01	00	.00 10284.37 5142.19
7	6 6	50X100 1SF1G-1U .1148	2	ANDERSON, KRISTEN A. 297 WASHINGTON STREET KEYPORT, NJ 297 WASHINGTON 07735 RA 5	208800 150900 359700		359700			01	.00 6667.22 3333.61
8	6 7	50X100 1SF2G-1U .1148	2	SAADE, TANNOUS 8801 SHORE RD # 2FS BROOKLYN, NY 381 MAPLE PL 11209 NC 5	189000 219500 408500		408500			01	.00 7358.45 3679.23
9	6 8	ASSESSED ABERDEEN 274/3 .0000	1	ASSESSED IN ABERDEEN TWP. BLOCK 274 LOT 3 ABERDEEN 299 WASHINGTON ST 00000 NC 5	0 0 0					00	.00 .00 .00
10	6 9	ABERDEEN .0000	15F	LEHAF, NEVINE, N 13 RIVERSIDE LANE HOLMDEL, NJ 10 LOWWER MAIN STREET 07733	0 0 0		*EXEMPT*				.00 .00 .00
11	7 1	30X100 1SF1G-1U .0689	2	CUMMINGS, STEVEN 20 MAY ST KEYPORT, NJ 20 MAY 07735 RA 5	189000 189600 378600		378600			01	.00 6790.73 3395.37
12	7 2	36X100 1SF-1U .0826	2	LESLIE, FELICIA 18 MAY STREET KEYPORT, NJ 18 MAY 07735 RA 5	194900 156600 351500		351500			01	.00 6262.85 3131.43
13	7 3	33X100 2SF .0758	2	PEREZ, YOLANDA 16 MAY STREET KEYPORT, NJ 16 MAY 07735 RA 5	192000 166200 358200		358200			01	.00 6396.31 3198.16
14	7 4	50X100 1SF-1U .1148	2	RICCARDI, FRANK 14 MAY STREET KEYPORT, NJ 14 MAY 07735 RA 5	208800 210400 419200		419200			01	.00 7519.80 3759.90

2538900

0

7

1886500

4425400

4

1 L i n e	2 Block No. Lot No. Qualification Account No.	3 Land Dimensions Building Description Additional Lots Acreage Prop. Class	4 Owner's Name Address City State Property Location Billing Code Zip Code	5 Land Improvement Total	6 Exemptions Cd. Amount	7 Net Taxable Value	8 Deduct. Cd.Quan.	9 Special Tax Codes	10 Num Units	12 DED AMT 2025 TAX 2026 1ST
1	7 5	60X100 RINKEWICH CPA .1377	4A RINKEWICH, HENRY 335 MAPLE PLACE KEYPORT, N J 331 MAPLE PL 07735 NC 5	279600 110500 390100		390100		S01	00	.00 7712.77 3856.39
2	7 5.01	50X100 PEARL YOGA/FITN .1148	4A RINKEWICH, HENRY A. & JOAN I. 335 MAPLE PL KEYPORT, N.J. 335 MAPLE PL 07735 NC 5	233000 179900 412900		412900		S01	00	.00 8199.56 4099.78
3	7 6	50X100 BLOOMING LOTUS .1148	4A BJ24, LLC 109 SUMMIT AVE BELFORD, NJ 347 MAPLE PLACE 07718 NC 5	233000 271700 504700		504700		S01	00	.00 9972.17 4986.09
4	7 7	50X100 ANTOJITOS MEXIC .1148	4A SCHIANO, CESARE 5 HIGGINS RD. OLD BRIDGE, NJ 349 MAPLE PL 08857 NC 5	233000 233800 466800		466800		S01	00	.00 9238.90 4619.45
5	7 8	80X100 JMS JEWELER.. .1837	4A IBI PROPERTIES 351, LLC 162 WEST 56TH ST, #1102 NEW YORK, NY 351 MAPLE PL 10019 NC 5	372800 492400 865200		865200		S01	00	.00 16945.50 8472.75
6	7 9	50X100 DAY FUN HOME 10 .1148	4A CENTRAL JERSEY INVESTMENT GROUP LLC 361 MAPLE PLACE KEYPORT, NJ 361 MAPLE PLACE 07735 NC 5	233000 671200 904200		904200		S01	00	.00 18025.90 9012.95
7	7 11	50X100 & 50X140 1SF-1U 17 .1377	2 CENTRAL JERSEY INVESTMENT GROUP LLC 361 MAPLE PLACE KEYPORT, NJ 20 ORCHARD 07735 RA 5	222200 333900 556100		556100			01	.00 10089.48 5044.74
8	7 12	50X100 1SF-1U .1148	2 DEVLIN, MICHAEL & CHRISTINE 22 ORCHARD STREET KEYPORT, N J 22 ORCHARD 07735 RA 5	208800 303200 512000		512000			01	.00 9282.72 4641.36
9	7 13	50X100 1SF1G-1U .1148	2 VENTURINE, ANTHONY & YVONNE 24 ORCHARD ST KEYPORT, NJ 24 ORCHARD STREET 07735 RA 5	208800 235500 444300		444300			01	.00 7995.89 3997.95
10	7 14	52X100 1SF-1U .1194	2 SALEM, LON & RHONDA 285 WASHINGTON AVENUE KEYPORT, NJ 285 WASHINGTON 07735 RA 5	210800 552300 763100		763100			01	.00 14155.15 7077.58
11	7 15	48X100 3G-1U .1102	2 CHAPANI, AKASH GOPAL & SHETH, KOMAL 5 NINTH AVENUE VOORHEES, NJ 283 WASHINGTON ST 08043 RA 5	206800 341600 548400		548400			01	.00 9977.93 4988.97
12	7 16	40X100 1SF1G-1U .0918	2 CASTILLO-PORTILLO, ERICK J 279 WASHINGTON ST KEYPORT, NJ 279 WASHINGTON 07735 RA 5	198900 312100 511000		511000			01	.00 9282.72 4641.36
13	8 1	138X150 .4752	15C STATE OF NJ DEPT OF TRANSPORTATION STATE HOUSE TRENTON, N J HWY 35 08607 HC 5	172900 0 172900		*EXEMPT*			00	.00 .00 .00
14	8 2	262X150 MAACO .9022	4A ROBETH, L.L.C. 15 FLINT AVE LARCHMONT, NY 77 HWY 35 105383479 HC 5	1148800 359800 1508600		1508600		S01	00	.00 27346.96 13673.48

3989500

0

8

4397900

8387400

2

1 L i n e	2 Block No. Lot No. Qualification Account No.	3 Land Dimensions Building Description Additional Lots Acreage	4 Owner's Name Address City State Property Location	5 Billing Code Zip Code	6 Land Improvement Total	7 Exemptions Cd. Amount	8 Net Taxable Value	9 Deduct. Cd.Quan.	10 Special Tax Codes	11 Num Units	12 DED AMT 2025 TAX 2026 1ST
1	8 3	204X143 BAYSHORE AUTO .6697	4A J A J ENTERPRISES A N J PARTNERSHIP 1628 MELVILLE ST OAKHURST, NJ 81 HWY 35	07755 HC 5	766700 138800 905500		905500		S01	00	.00 17502.13 8751.07
2	8 4	79X150 IRR .0000	1 FALCO, JOHN J JR 1628 MELVILLE ST OAKHURST, NJ HWY 35	07755 HC 5	24700 0 24700		24700		S01	00	.00 462.15 231.08
3	8 4 B01	BILLBOARD .0000	4A FALCO, JOHN J JR 5 ARMAND CT. HOLMDEL, N J HWY 35	07733	0 77000 77000		77000			00	.00 1533.84 766.92
4	8 6	115X133 IRR .0000	15C KEYPORT BORO 70 WEST FRONT STREET KEYPORT, NJ HWY 35	07735 HC 5	37800 0 37800		*EXEMPT*			00	.00 .00 .00
5	8 7	3.89AC 3.8900	1 KEYPORT MARINE BASIN PO BOX 455 KEYPORT, N.J. HWY 35	07735 RA 5	56100 0 56100		56100			00	.00 1015.92 507.96
6	8 8	4.8AC & 240X72 IRR 4.8000	1 OUTDOOR SYSTEMS INC., A DE CORP. 185 U S HWY 46 FAIRFIELD, N J HWY 35	07004 RA 5	375800 0 375800		375800		S01	00	.00 7016.46 3508.23
7	8 8 B01	BILLBOARD .0000	4A OUTDOOR SYSTEMS INC., A DE CORP. 185 U S HWY 46 FAIRFIELD, N J HWY 35	07004	0 103300 103300		103300		S01	00	.00 2121.79 1060.90
8	8 14	36149SQ FT .8299	1 INGUAGGIATO & MULLANEY 21 ELY ROAD HOLMDEL, N J ALLEY OFF MAY ST	07733 HC 5	32500 0 32500		32500			00	.00 587.64 293.82
9	8 17	80X63 IRR 1SF-1U .0000	2 FRANKLIN, KAREN PO BOX 852 OLD BRIDGE, NJ 13 MAY	00660 08857 RA 5	185900 320000 505900		505900			01	.00 9214.99 4607.50
10	8 18	40X100 1SF-1U .0918	2 CONWAY, BRYAN & HILL, KIMBERLY 15 MAY STREET KEYPORT, NJ 15 MAY	00597 07735 RA 5	189000 215900 404900		404900			01	.00 7290.72 3645.36
11	8 19	40X125 1SF1G-1U .1148	2 LUCASIEWICZ, ROSEMARIE & MICHAEL J 17 MAY ST KEYPORT, NJ 17 MAY	07735 RA 5	192700 174900 367600		367600			01	.00 6575.59 3287.80
12	8 20	45X115 IRR 1SF-IUH .0000	2 BIERILO, MELISSA & BALINT, DANIEL 19 MAY STREET KEYPORT, NJ 19 MAY	00660 07735 RA 5	209200 198700 407900		407900			01	.00 7304.66 3652.33
13	8 21	75X165 2SF2G-2U .2841	2 CARLSON, CHRISTOPHER 276 WASHINGTON KEYPORT, NJ 276 WASHINGTON	07735 RA 5	248400 203500 451900		451900			01	.00 8057.64 4028.82
14	8 22	45X202 IRR 1SF-1U .0000	2 REED, MARCUS & KERR-REED, SHARON 278 WASHINGTON STREET KEYPORT, NJ 278 WASHINGTON	07735 RA 5	215400 197100 412500		412500			01	.00 7380.36 3690.18

2496400

0

8

1629200

4125600

22

1 L i n e	2 Block No. Lot No. Qualification Account No.	3 Land Dimensions Building Description Additional Lots Acreage Prop. Class	4 Owner's Name Address City State Property Location Billing Code Zip Code	5 Land Improvement Total	6 Exemptions Cd. Amount	7 Net Taxable Value	8 Deduct. Cd.Quan.	9 Special Tax Codes	10 Num Units	12 DED AMT 2025 TAX 2026 1ST
1	8 23	40X205 2SF .1882	2 FERGUSON, MARIA 280 WASHINGTON ST KEYPORT, NJ 280 WASHINGTON 07735 RA 5	209600 445900 655500		655500			01	.00 12005.78 6002.89
2	8 23.01	40X207.5 1 UNIT .1905	2 JONES, LAWRENCE & NANCY 282 WASHINGTON ST KEYPORT, N J 282 WASHINGTON ST 07735 RA 5	209600 280800 490400		490400			01	.00 8872.37 4436.19
3	8 24	40X100 1SF1G10B-1U .0918	2 SHAPIRO, JAY M 284 WASHINGTON STREET KEYPORT, NJ 284 WASHINGTON STREET 07735 RA5 5	198900 145000 343900		343900			01	.00 6109.46 3054.73
4	8 25	50X212AVG 1SF1G10B-1U .0000	2 SPAFFORD, MARYANN 286 WASHINGTON ST KEYPORT, N J 286 WASHINGTON ST 07735 RA 5	220300 201600 421900		421900			01	.00 7545.70 3772.85
5	8 26	40X217 IRR 1SF1G-1U .0000	2 FARPARAN, MATTHEW C & LISA A 33 MYRTLE AVENUE KEYPORT, NJ 288 WASHINGTON STREET 07735 RA5	209600 186400 396000		396000			01	.00 7077.58 3538.79
6	8 27	40X217 IRR 1SF1G-1U .0000	2 GUIRGUIS, ATEF & MINA, SOUHIAR 290 WASHINGTON STREET KEYPORT, NJ 290 WASHINGTON STREET 07735 RA5 5	209600 220000 429600		429600			01	.00 7715.02 3857.51
7	8 28	40X220 1SF1U .2020	2 VECCHIO, ANTHONY J 292 WASHINGTON ST KEYPORT, NJ 292 WASHINGTON ST 07735 RA5 5	209600 209700 419300		419300	V 1 01		01	250.00 7271.79 3635.90
8	8 29	50X160 IRR 1SF1G10B-1U .0000	2 GALLOZA, JESUS D 294 WASHINGTON ST KEYPORT, NJ 294 WASHINGTON ST 07735 RA 5	215100 238800 453900		453900			01	.00 8167.20 4083.60
9	8 29.02	91X100 IRR 1SF1G-1U .0000	2 MAIORINO, DEANNA 296 WASHINGTON KEYPORT, NJ 296 WASHINGTON 07735 RA 5	201700 195800 397500		397500			01	.00 7123.39 3561.70
10	8 29.03	ABERDEEN .0000	15F MEDEIROS, JOHN & DONNA M 300 WASHINGTON AVENUE KEYPORT, NJ 300 WASHINGTON AVENUE 07735	0 0 0		*EXEMPT*				.00 .00 .00
11	8 32	ABERDEEN .0000	15F MONTALVAN, JIMMY 378 BOLTON ROAD EAST WINDSOR, NJ S LOWER MAIN STREET 08520	0 0 0		*EXEMPT*				.00 .00 .00
12	8.01 11	9724 SQ FT .2232	4A DBMC LLC PO BOX 610 KEYPORT, NJ 329 MAPLE PL 07735 HC 5	706400 67000 773400		773400		S01	00	.00 15423.49 7711.75
13	9 1	150X31 IRR ECONOMY AUTO .0000	4A DANIEWICZ, RONALD & SHIRLEY 42 WASHINGTON ST. KEYPORT, NJ W FRONT ST & WASHNGTN 07735 RA 6	231400 437600 669000		669000		S01	00	.00 11590.73 5795.37
14	9 2	58X150 IRR 2SF 3G-2U .0000	2 DANIEWICZ, RONALD & SHIRLEY 42 WASHINGTON ST KEYPORT, N J 42 WASHINGTON 07735 RC 6	252600 286600 539200		539200			01	.00 9818.57 4909.29

1 L i n e	2 Block No. Lot No. Qualification Account No.	3 Land Dimensions Building Description Additional Lots Acreage Prop. Class	4 Owner's Name Address City State Property Location Billing Code Zip Code	5 Land Improvement Total	6 Exemptions Cd. Amount	7 Net Taxable Value	8 Deduct. Cd.Quan.	9 Special Tax Codes	10 Num Units	12 DED AMT 2025 TAX 2026 1ST
1	9 3	40X150 2SF1G10B-1U .1377	2 THOMSON, KENNETH & RENEE 44 WASHINGTON STREET KEYPORT, NJ 44 WASHINGTON 07735 RC 6	241300 227500 468800		468800			01	.00 8503.85 4251.93
2	9 4	40X150 2SF1G10B-1U .1377	2 TREMAINE, IAN & GINA 48 WASHINGTON KEYPORT, NJ 48 WASHINGTON 07735 RC 6	241300 242500 483800		483800			01	.00 8786.71 4393.36
3	9 5	40X150 2SF-1U .1377	2 MCLAUGHLIN, JAMES & PAULA R ENGBER 50 WASHINGTON ST KEYPORT, N J 50 WASHINGTON 07735 RC 6	241300 241300 482600		482600			01	.00 8762.81 4381.41
4	9 6	60X150 2SF10B-1U .2066	2 OAKLEY, ROBERT III & HELMSTETTER, J 54 WASHINGTON KEYPORT, NJ 54 WASHINGTON 07735 RC 6	262400 211400 473800		473800			01	.00 8561.62 4280.81
5	9 7	20X270 .1240	15C MONMOUTH COUNTY 1 E MAIN ST-HALL OF REC FREEHOLD, NJ W FRONT STREET 07728 GMC 6	23100 1500 24600		*EXEMPT*			00	.00 .00 .00
6	9 9	60X120 2SF2G-1U .1653	2 TIBBETTS, RICHARD G. & SUSAN A. 60 WASHINGTON KEYPORT, N.J. 60 WASHINGTON 07735 RC 6	257500 251200 508700		508700	V 1 02		01	250.00 8982.92 4491.46
7	9 10	40X120 2SF1G-1U .1102	2 PEREZ, JILL S & CHARLIE S 62 WASHINGTON STREET KEYPORT, NJ 62 WASHINGTON 07735 RC 6	238100 200300 438400		438400			01	.00 7928.16 3964.08
8	9 11	40X120 TRL-1U .1102	2 KUTSCHMAN, ROBERT JOHN 64 WASHINGTON STREET KEYPORT, NJ 64 WASHINGTON 07735 RB 6	238100 376400 614500		614500			01	.00 11360.38 5680.19
9	9 12.01	320X115 .8448	15C BOROUGH OF KEYPORT 70 WEST FRONT ST. KEYPORT, N J THERESE AVE 07735 RA	509300 15100 524400		*EXEMPT*			00	.00 .00 .00
10	9 16.01	84X120 1SB 2 U .2314	2 KUTSCHMAN, ROBERT T & GRACE L 64 WASHINGTON ST KEYPORT, N J 76 WASHINGTON ST. 07735 RB 6	280800 339200 620000		620000			02	.00 11308.58 5654.29
11	9 16.02	76X120 2 UNITS .2094	2 KUTSCHMAN, ROBERT T & GRACE L 64 WASHINGTON ST KEYPORT, N J 72-74 WASHINGTON ST. 07735	273100 309200 582300		582300			02	.00 10607.40 5303.70
12	9 17	40X120 .1102	1 STUMPF, MARK & CHARLENE M 78 WASHINGTON STREET KEYPORT, NJ 78 WASHINGTON 07735 RB 6	119000 0 119000		119000			00	.00 2063.71 1031.86
13	9 18	40X120 1SF10B-1U .1102	2 STUMPF, MARK & CHARLENE M 80 WASHINGTON ST KEYPORT, N.J. 80 WASHINGTON 07735 RB 6	238100 141100 379200		379200			01	.00 6802.68 3401.34
14	9 19	40X120 1SF-1U .1102	2 MENDOZA, ANTHONY 82 WASHINGTON KEYPORT, N.J. 82 WASHINGTON 07735 RB 6	238100 181200 419300		419300			01	.00 7565.62 3782.81

1 L i n e	2 Block No. Lot No. Qualification Account No.	3 Land Dimensions Building Description Additional Lots Acreage Prop. Class	4 Owner's Name Address City State Property Location Billing Code Zip Code	5 Land Improvement Total	6 Exemptions Cd. Amount	7 Net Taxable Value	8 Deduct. Cd.Quan.	9 Special Tax Codes	10 Num Units	12 DED AMT 2025 TAX 2026 1ST
1	9 20	40X120 1SF-1U .1102	2 BAME, GORDON J 96 WASHINGTON KEYPORT, N.J. 96 WASHINGTON 07735 RB 6	238100 242100 480200		480200			01	.00 8722.97 4361.49
2	9 21	40X120 2SF .1102	2 HAYES, DONNA 98 WASHINGTON STREET KEYPORT, NJ 98 WASHINGTON 07735 RB 6	238100 297200 535300		535300			01	.00 9766.78 4883.39
3	9 22	40X120 1.5SF-1U .1102	2 MATTIA, LESLIE & ENID 100 WASHINGTON ST KEYPORT, N J 100 WASHINGTON 07735 RB 6	238100 166900 405000	00672	405000	V 1 02		01	250.00 7042.71 3521.36
4	9 23	40X120 1SF-1U .1102	2 YOUNG, TAMMY M 102 WASHINGTON STREET KEYPORT, NJ 102 WASHINGTON 07735 RB 6	238100 116700 354800		354800			01	.00 6340.54 3170.27
5	9 24	40X120 1SF-1U .1102	2 CUNNINGHAM, JOEL & PAULA 104 WASHINGTON KEYPORT, NJ 104 WASHINGTON 07735 RB 6	238100 304600 542700	00672	542700			01	.00 9908.21 4954.11
6	9 25	40X120 1.5SF-1U .1102	2 LAMBERTSON, ALFRED J. 106 WASHINGTON KEYPORT, N.J. 106 WASHINGTON 07735 RB 6	238100 136200 374300		374300	V 1 01		01	250.00 6461.05 3230.53
7	9 26	50X99 1SF3G-1U .1136	2 SALCEDO, MARIEFEL 18 CHANDLER & WASHINGTON KEYPORT, NJ 18 CHANDLER & WASHINGTON 07735 RA 6	243300 268900 512200	00660	512200			01	.00 9320.57 4660.29
8	9 27	50X99 1SF1G-1U .1136	2 MELE, LYNDIA LEE 20 CHANDLER KEYPORT, NJ 20 CHANDLER 07735 RA 6	243300 236300 479600		479600			01	.00 8703.05 4351.53
9	9 28	85X99 2SF2G-1U .1932	2 BRYSON, ZACHARY & CHELSEA A 43 CHANDLER AVENUE KEYPORT, NJ 43 CHANDLER 07735 RA 6	274200 204400 478600		478600			01	.00 9009.82 4504.91
10	9 29	50X99 2SF-1U .1136	2 ZAMORA, BRANDON D 47 CHANDLER KEYPORT, NJ 47 CHANDLER 07735 RA 6	243300 195700 439000	00660	439000			01	.00 7932.14 3966.07
11	9 30	80X115 1SF-1U 31 .2112	2 WEDICK, JOSEPH E & DONNA 17 THERESE AVENUE KEYPORT, N J 17 THERESE 07735 RA 6	275500 222200 497700	00660	497700			01	.00 8995.87 4497.94
12	9 32	40X115 2SF-1U .1056	2 LIPP, JUSTIN & CENTANNI, DANIELLE 13 THERESE AVE KEYPORT, NJ 13 THERESE AVE 07735 RA 6	237400 286500 523900		523900			01	.00 10748.83 5374.42
13	9 33	40X115 1.5SF1G1U .1056	2 KUMAR, ARUN 11 THERESE AVENUE KEYPORT, NJ 11 THERESE 07735 RA 6	237400 273400 510800	00597	510800			01	.00 9304.63 4652.32
14	9 34	40X115 1SF-1U .1056	2 HEYER, MARGARET 9 THERESE KEYPORT, N.J. 9 THERESE 07735 RA 6	237400 134900 372300		372300			01	.00 6673.20 3336.60

1 L i n e	2 Block No. Lot No. Qualification Account No.	3 Land Dimensions Building Description Additional Lots Acreage Prop. Class	4 Owner's Name Address City State Property Location Billing Code Zip Code	5 Land Improvement Total	6 Exemptions Cd. Amount	7 Net Taxable Value	8 Deduct. Cd.Quan.	9 Special Tax Codes	10 Num Units	12 DED AMT 2025 TAX 2026 1ST
1	9 35.01	40X115 1.5SF-1U .1056	2 DE LOS REYES, OCTAVIO & KATHLEEN B 7 THERESE AVE KEYPORT, NJ 7 THERESE AVE 07735 RA 6	237400 540100 777500	L 162000	615500	V 1 01			250.00 11040.66 5520.33
2	9 36.01	40X115 1.5SF-1U .1056	2 MASCIA, DAVID & SANDRA 5 THERESE AVE KEYPORT, NJ 5 THERESE AVE 07735 RA 6	237400 540100 777500	L 162000	615500				.00 11290.66 5645.33
3	9 37	40X115 1SF-1U .1056	2 DAVISON, GEORGE & MARTHA 3 THERESE AVE KEYPORT, NJ 3 THERESE AVE 07735 RA 6	237400 165800 403200		403200			01	.00 7260.84 3630.42
4	9 40	.75 AC .7500	1 DESILVESTRI, ROBERT & JOHN 340 WEST FRONT ST KEYPORT, N J THERESE 07735 RA 6	51400 0 51400		51400			00	.00 932.26 466.13
5	9 41	184X86 TRI 1SF-1U .3633	2 WESTPHAL, INGE 8 THERESE AVE KEYPORT, N.J. 8 THERESE 07735 RA 6	292600 217400 510000		510000			01	.00 9201.05 4600.53
6	9 42	59X84 IRR TRL2G-1U .0000	2 HEENAN, DAVID 10 THERESE ST KEYPORT, NJ 10 THERESE 07735 RA 6	248100 162000 410100		410100			02	.00 7374.38 3687.19
7	9 42.01	51X100 IRR 1SF-1U .0000	2 WEDICK, JEFFREY & MAHLER, AMANDA 14 THERESE STREET KEYPORT, NJ 14 THERESE 07735 RA 6	244100 162900 407000		407000			01	.00 7322.59 3661.30
8	9 43	120X100 1SF-3U 44 .2755	2 PATEL, JANE & RAMESHCANDRA 151 EUCLID AVENUE ABERDEEN, NJ 90 THERESE 07747 RA 6	296400 537500 833900		833900			03	.00 15344.38 7672.19
9	9 45	70X160 IRR 1SF1G-1U .0000	2 JANNARONE, ROGER M 57 CHANDLER AVE KEYPORT, N J 57 CHANDLER AVE 07735 RA 6	273500 338400 611900		611900			01	.00 11165.16 5582.58
10	9 46	80X127 IRR 2SF .0000	2 SCHOPPMAN, STEVEN 55 CHANDLER AVENUE KEYPORT, NJ 55 CHANDLER 07735 RA 6	278400 566300 844700		844700			01	.00 15728.83 7864.42
11	9 46.01	85X107&30800SF-.917A 1 .2088	1 UNKNOWN OWNER %TAX COLLECTOR 70 WEST FRONT ST. KEYPORT, N J CHANDLER AVE 07735 RA 6	13900 0 13900		13900			00	.00 241.03 120.52
12	9 47	139X74 IRR .0000	2 JENSEN, NANCY 53 CHANDLER AVE KEYPORT, NJ 53 CHANDLER 07735 RA 6	264500 544200 808700		808700			01	.00 14216.90 7108.45
13	9 48	100X81 1SF2G-1U .1860	2 TONKS, JANICE & KEVIN J 98 SAUSALITO CIRCLE BOYNTON BEACH, FL 62 CHANDLER 33436 RA 6	282000 350900 632900		632900			01	.00 11549.62 5774.81
14	9 48.01	81X82 IRR .0000	2 BURLEW, ROBERT A 546 JERSEY AVE UNION BEACH, NJ 64 CHANDLER AVENUE 07735 RA 6	272900 303400 576300		576300			01	.00 10491.86 5245.93

1 L i n e	2 Block No. Lot No. Qualification Account No.	3 Land Dimensions Building Description Additional Lots Acreage Prop. Class	4 Owner's Name Address City State Property Location Billing Code Zip Code	5 Land Improvement Total	6 Exemptions Cd. Amount	7 Net Taxable Value	8 Deduct. Cd.Quan.	9 Special Tax Codes	10 Num Units	12 DED AMT 2025 TAX 2026 1ST
1	9 49	100X81 1.5SF1G-1U .1860	2 CRAIG, KATHLEEN & MARMO, DEAN 60 CHANDLER AVE KEYPORT, NJ 60 CHANDLER 07735 RA 6	282000 291600 573600		573600			01	.00 10424.14 5212.07
2	9 50	100X81 1.5SF-1U .1860	2 AMORIM, JUSTIN & JORDAN, FRANCESCA 50 CHANDLER KEYPORT, NJ 50 CHANDLER 07735 RA 6	272100 257400 529500		529500			01	.00 9603.43 4801.72
3	9 51	80X225 IRR 1SF1G-1U .0000	2 DANKOVICH, DONNA 104 THERESE KEYPORT, N.J. 104 THERESE 07735 RA 6	290600 209900 500500		500500	S 1 01 W 1		01	500.00 8523.76 4261.88
4	9 52	40X200 1SF1G-1U .1837	2 LAMBE, TODD & MASSAS, CHARISSA 110 THERESE AVENUE KEYPORT, NJ 110 THERESE 07735 RA 6	244900 261300 506200		506200			01	.00 9205.03 4602.52
5	9 53	80X187 IRR 1SF1G-1U .0000	2 KARIN, BARBARA 116 THERESE KEYPORT, N.J. 116 THERESE 07735 RA 6	288500 219200 507700		507700			01	.00 9920.16 4960.08
6	9 54	40X168 IRR 1SF1G-1U .0000	2 LEWANDOWSKI, JORDAN & SANGUINETTI, F 120 THERESE STREET KEYPORT, NJ 120 THERESE 07735 RA 6	242400 183400 425800		425800			01	.00 7683.14 3841.57
7	9 55	80X156 IRR M/D .0000	2 DAZA, JAMES 128 THERESE KEYPORT, NJ 128 THERESE 07735 RA 6	284200 358300 642500	00660	642500			01	.00 11728.90 5864.45
8	9 56	40X140 IRR 1SF1G10B-1U .0000	2 LEWERT, RONALD JR & JAIME & DAVID 165 BEERS STREET KEYPORT, NJ 134 THERESE 07735 RA 6	240600 173800 414400		414400			01	.00 7468.01 3734.01
9	9 57	40X116 IRR 2SF2G10B-1U .0000	2 GREENBERG, DARREN & CALVANICO, CHRIS 144 THERESE STREET KEYPORT, NJ 144 THERESE 07735 RA 6	237400 29700 267100	00660	267100			01	.00 8701.06 4350.53
10	9 58	80X149 IRR 2SF1G-1U .0000	2 MONTALVO, NORMAN & MERICIS 146 THERESE AVENUE KEYPORT, NJ 146 THERESE 07735 RA 6	282700 271500 554200		554200			01	.00 10055.62 5027.81
11	9 59	120X252 IRR 2SF3G-1U .0000	2 ALFIERI, DIANE A 152 THERESE ST KEYPORT, N J 152 THERESE 07735 RA 6	305600 201000 506600		506600			01	.00 9117.38 4558.69
12	9 60	40X327 IRR 1SF-1U .0000	2 MATARESE, MICHAEL & CHRISTINE 158 THERESA AVENUE KEYPORT, NJ 158 THERESE AVE 07735 HC 6	222000 346300 568300	00660	568300			01	.00 10422.14 5211.07
13	9 61	179X157 IRR 1SF1G20B-1U .0000	2 PACHECO, DONALD & VICTORIA 168 THERESE AVE KEYPORT, NJ 168 THERESE 07735 HC 6	375100 197900 573000	00660	573000			01	.00 10264.78 5132.39
14	9 62	265X110 TRI BATH FITTER .6692	4A O'GORMAN BROTHERS INC 50 HIGHWAY 35 KEYPORT, NJ 50 HIGHWAY 35 07735 HC 6	498000 55100 553100		553100		S01	00	.00 11029.98 5514.99

W01 250

4066100

0

9

S01 250

3056400

7122500

62

1 L i n e	2 Block No. Lot No. Qualification Account No.	3 Land Dimensions Building Description Additional Lots Acreage Prop. Class	4 Owner's Name Address City State Property Location Billing Code Zip Code	5 Land Improvement Total	6 Exemptions Cd. Amount	7 Net Taxable Value	8 Deduct. Cd.Quan.	9 Special Tax Codes	10 Num Units	12 DED AMT 2025 TAX 2026 1ST
1	9 63	110X100IRR & 1.62AC 1SF-1U 64 1.6200	2AC 15F COLUMBIAN CLUB OF KEYPORT 54 ROUTE 35 KEYPORT, N.J. 54 ROUTE 35 07735 HC 6	900700 272200 1172900		*EXEMPT*			00	.00 .00 .00
2	9 65	100X110 ULTIMATE TIRES .2525	4A FIFTY EIGHT ROUTE 35 LLC 58 ROUTE 35 NORTH KEYPORT, NJ 58 HWY. 35 07735 HC 6	542900 173800 716700		716700		S01	00	.00 14248.59 7124.30
3	9 66	150X150 AUTO TIRE ALIGN .5165	4A SAVY REAL ESTATE LLC 59 WEST FRONT STREET KEYPORT, NJ 62 HWY 35 07735 HC 6	610700 114700 725400		725400		S01	00	.00 12578.70 6289.35
4	9 67	125X100 1.5SF 68 .2870	2 VENTURA, JOHN J. 64 HIGHWAY 35 KEYPORT, N J 64 HWY 35 07735 HC 6	456800 56100 512900		512900	S 1 01	S01	01	250.00 7329.26 3664.63
5	9 69	175X100 MAGIC TOUCH .4017	4A DOUBLE B REALTY, LLC 59 WEST FRONT STREET KEYPORT, NJ 70 HWY 35 NORTH 07735 HC 6	639500 48700 688200		688200		S01	00	.00 12473.95 6236.98
6	9 70	ABERDEEN .0000	15F HARVEY, HERBERT RTE 59 SPRING VALLEY, NY HWY 35 10977	0 0 0		*EXEMPT*				.00 .00 .00
7	9 71	ABERDEEN .0000	15F SNYDER, STEVEN C/O SEABOARD 74 ROUTE 35 KEYPORT, NJ HWY 35 07735	0 0 0		*EXEMPT*				.00 .00 .00
8	9 73	24.49AC KP MARINE BASIN 79 24.4900	4A KEYPORT MARINE BASIN INC PO BOX 455 KEYPORT, NJ 340 W FRONT ST TO HWY 35 07735 GMC 6	5217800 1466900 6684700		6684700		S01	00	.00 127549.30 63774.65
9	9 73 B01	BILLBOARD .0000	4A KEYPORT MARINE BASIN INC PO BOX 455 KEYPORT, N.J. 340 W FRONT ST TO HWY 35 07735	0 84200 84200		84200			00	.00 1677.26 838.63
10	9 73 B02	BILLBOARD .0000	4A KEYPORT MARINE BASIN INC PO BOX 455 KEYPORT, N.J. 340 W FRONT ST TO HWY 35 07735	0 62000 62000		62000			00	.00 1235.04 617.52
11	9 74	199AVGX250IRR UP THE CREEK 75 .0000	4A VESTRI CORP PO BOX 455 KEYPORT, NJ 350 W FRONT ST 07735 GMC 6	479700 286300 766000		766000		S01	00	.00 15277.66 7638.83
12	9 80	1.5AC 1.5000	1 UNKNOWN C/O TAX COLLECTOR 70 WEST FRONT ST. KEYPORT, N J CHANDLER AVE 07735 RA 6	7800 0 7800		7800			00	.00 141.43 70.72
13	10 1	165X85 TRI .3220	1 CRAIG & CARL LLC 281 GARRISON AVENUE STATEN ISLAND, NY 52 HIGHWAY 35 10314 HC 5	103400 0 103400		103400			00	.00 2340.60 1170.30
14	11 1	62X140 1SCB&MODULES-1U .1993	2 NELLIS, KURT H. & DENISE, H&W 1 HOBART AVE KEYPORT, NJ 1 HOBART 07735 RA 5	210700 304400 515100		515100			01	.00 8822.57 4411.29

8269300

0

11

S01 250

2597100

10866400

1

1 Line	2 Block No. Lot No. Qualification Account No.	3 Land Dimensions Building Description Additional Lots Acreage Prop. Class	4 Owner's Name Address City State Property Location Billing Code Zip Code	5 Land Improvement Total	6 Exemptions Cd. Amount	7 Net Taxable Value	8 Deduct. Cd.Quan.	9 Special Tax Codes	10 Num Units	12 DED AMT 2025 TAX 2026 1ST
1	11 2	160X120TRI & 140X40R 5 .0000	OUTDOOR SYSTEMS INC., A DE CORP. 185 U S HWY 46 FAIRFIELD, N J THERESE 07004 RA 5	302300 0 302300		302300		S01	00	.00 5644.40 2822.20
2	11 2 B01	BILLBOARD .0000	OUTDOOR SYSTEMS INC., A DE CORP. 185 U S HWY 46 FAIRFIELD, N J THERESE 07004	0 77000 77000		77000		S01	00	.00 1581.58 790.79
3	11 3	80X102 IRR 1SF2G-1U 4 .0000	KLAWUNN, LINDA & GERTRUDE & FRED A PO BOX 535 KEYPORT, NJ 226 WASHINGTON 07735 HC 5	270500 174100 444600		444600			01	.00 7995.89 3997.95
4	12 1	276X185 IRR TOWN & COUNTRY 2,3,4,5,6,7,8,9 .0000	TC INN REALTY CORP 48 HIGHWAY 35 KEYPORT, NJ 48 ROUTE 35 07735 HC 5	1916200 136600 2052800		2052800		S01	00	.00 40930.05 20465.03
5	13 1	57X80 2SF1G-2U .1047	CABAN, JAYE M & ANDRE 707 HOLMDEL ROAD HOLMDEL, NJ 14 PROVOST 07735 RA 6	246400 269600 516000		516000			02	.00 9390.29 4695.15
6	13 2	57X105 & 25X57 1.5SF-1U .0851	GUZMAN, KALEENA 10 PROVOST AVENUE KEYPORT, NJ 10 PROVOST 07735 RA 6	268400 316300 584700	00597	584700			01	.00 10659.19 5329.60
7	13 3	45X115 1SF-1U .1188	LONIEWSKI, MICHAEL & REBECCA 187 WASHINGTON STREET KEYPORT, NJ 187 WASHINGTON 07735 RB 6	242100 314300 556400		556400			01	.00 10163.18 5081.59
8	13 4	45X115 1.5SF1G-1U .1188	BELLIS, STEPHEN J. 189 WASHINGTON STREET KEYPORT, NJ 189 WASHINGTON STREET 07735 RB 6	242100 173200 415300	00660	415300			01	.00 7483.94 3741.97
9	13 5	40X115 2SF2G-1U .1056	MISIAK, NINA 193 WASHINGTON STREET KEYPORT, NJ 193 WASHINGTON 07735 RB 6	237400 177700 415100	00660	415100			01	.00 7452.07 3726.04
10	13 6	80X115 2SF2G-1U 7 .2112	DE VARTI, MARY ANNE 197 WASHINGTON KEYPORT, N.J. 197 WASHINGTON 07735 RB 6	275500 277500 553000		553000			01	.00 10045.66 5022.83
11	13 8	40X115 2SF1G-1U .1056	WOOD, JAMES E & BROWN, KIRSTEN M 205 WASHINGTON STREET KEYPORT, NJ 205 WASHINGTON 07735 RB 6	237400 271500 508900	00660	508900			01	.00 9268.78 4634.39
12	13 9	40X112 IRR 1SF-1U .0000	WALSH, SEAN & ANDREA A 214 WASHINGTON ST KEYPORT, NJ 209 WASHINGTON 07735 RB 6	236600 147600 384200	00660	384200			01	.00 6904.27 3452.14
13	13 10	77X71 IRR 2SF2G-1U .0000	SNOVER, DEBORAH J & SYED, AREEBA, ET AL 23 HOBART STREET KEYPORT, NJ 23 HOBART 07735 RA 6	259500 242500 502000		502000			01	.00 9101.45 4550.73
14	13 13	155X120 TRI 2SF3G-2U 14,15 .4270	OMER INVESTMENT, LLC 222 BROADWAY KEYPORT, NJ 222 BROADWAY 07735 RA 6	253400 567500 820900		820900			02	.00 15368.28 7684.14

4987800

0

13

3145400

8133200

13

1 L i n e	2 Block No. Lot No. Qualification Account No.	3 Land Dimensions Building Description Additional Lots Acreage	4 Owner's Name Address City State Property Location	5 Billing Code Zip Code	6 Land Improvement Total	7 Exemptions Cd. Amount	8 Net Taxable Value	9 Deduct. Cd.Quan.	10 Special Tax Codes	11 Num Units	12 DED AMT 2025 TAX 2026 1ST
1	13 16	75X120 1.5SF-1U 17 .2066	2	MARTINEZ, NATANAEL & LINDA 212 BROADWAY KEYPORT, NJ 216 BROADWAY 07735 RA 6	233800 336500 570300		570300			02	.00 10627.32 5313.66
2	13 18	40X120 2SF-1U .1102	2	NATANAEL MARTINEZ 212 BROADWAY KEYPORT, NJ 212 BROADWAY 07735 RA 6	204500 346100 550600		550600			01	.00 10278.72 5139.36
3	13 19	40X120 1SF2G-1U .1102	2	PEREIRA, GEORGE J JR 210 BROADWAY KEYPORT, NJ 210 BROADWAY 07735 RA 6	204500 206100 410600		410600			01	.00 7621.39 3810.70
4	13 20	40X120 2SF-1U .1102	2	MORRIS, MATTHEW P & ARSHE MAHMOOD 204 BROADWAY KEYPORT, NJ 204 BROADWAY 07735 RA 6	204500 229300 433800		433800			01	.00 8059.63 4029.82
5	13 21	40X120 1SF1G-1U .1102	2	GRAY, PATRICK & MARY ANN 196 BROADWAY KEYPORT, NJ 196 BROADWAY & PROVOST 07735 RA 6	204500 316000 520500		520500			01	.00 9707.02 4853.51
6	13.01 12	4200SQ FT .0964	15C	STATE OF NJ-DOT STATE HOUSE TRENTON, N J BROADWAY AT OVERPASS 08607 HC 6	54500 0 54500		*EXEMPT*			00	.00 .00 .00
7	14 1	65X80 1SF-1U .1194	2	PETTYJOHN, MICHAEL M 48 PROVOST AVE KEYPORT, N J 48 PROVOST 07735 RA 6	253000 277200 530200		530200			01	.00 9649.25 4824.63
8	14 2	40X115 1SF2G-1U .1056	2	REFORMED CHURCH OF HIGHLAND PARK AF 19-21 SOUTH 2ND AVENUE HIGHLAND PARK, NJ 145 THERESE AVE. 08904 RA 6	237400 169600 407000		407000			01	.00 7334.54 3667.27
9	14 3	80X115 2SF3G-1U 4 .2112	2	PATRICK, DIANE 147 THERESE STREET KEYPORT, NJ 147 THERESE 07735 RA 6	275500 313200 588700		588700			01	.00 10722.94 5361.47
10	14 5	47X115 1SF-1U .1241	2	SHEWCHUK, RUSSELL & DEBRA 155 THERESE AVE KEYPORT, NJ 155 THERESE 07735 RA 6	244000 212800 456800		456800			01	.00 8268.79 4134.40
11	14 6	50X115 1SF-1U .1320	2	ARTESEROS, JEREMY M & STRAFER, KRISTEN 165 THERESE AVENUE KEYPORT, NJ 165 THERESE 07735 RA 6	246900 232800 479700		479700			01	.00 8699.06 4349.53
12	14 7	60X115 1SF1G-1U .1584	2	CONLEY, JOSEPH M & WESTENDORF, SARAH 169 THERESE AVE KEYPORT, NJ 169 THERESE AVE 07735 RB 6	256400 143600 400000		400000			01	.00 7171.20 3585.60
13	14 8	142.5X115IRR YANMAR DIESEL 9,10 .0000	4A	THERESE 171, LLC 171/175 THERESE AVENUE KEYPORT, NJ 171/175 THERESE 07735 RA 6	336100 91200 427300		427300		S01	00	.00 6525.55 3262.78
14	14 11	77X112 2SF3G-1U .1980	2	JANWICH, RAYMOND 218 WASHINGTON KEYPORT, N.J. 218 WASHINGTON 07735 RB 6	271300 219100 490400		490400			01	.00 8864.40 4432.20

3172400

0

14

3093500

6265900

11

1 L i n e	2 Block No. Lot No. Qualification Account No.	3 Land Dimensions Building Description Additional Lots Acreage	Prop. Class	4 Owner's Name Address City State Property Location	Billing Code Zip Code	5 Land Improvement Total	6 Exemptions Cd. Amount	7 Net Taxable Value	8 Deduct. Cd.Quan.	9 Special Tax Codes	10 Num Units	12 DED AMT 2025 TAX 2026 1ST
1	14 12	43X120 1.5SF-1U .1185	2	WALSH, SEAN & ANDREA 214 WASHINGTON ST KEYPORT, NJ 214 WASHINGTON	07735 RB 6	241000 334200 575200		575200			01	.00 10521.74 5260.87
2	14 13	60X120 2SF2G-1U .1653	2	SKALA HOME PROPERTIES, LLC 1 BROOK LANE HOLMDEL, NJ 210 WASHINGTON	07733 RB 6	257500 239300 496800		496800			01	.00 9007.82 4503.91
3	14 14	60X120 2SF2G-1U .1653	2	BLANKS, KATHIA & JOHNSON, JOY-MICHE 198 WASHINGTON STREET KEYPORT, NJ 198 WASHINGTON STREET	07735 RB 6	257500 309900 567400		567400			01	.00 10346.45 5173.23
4	14 15	35X120 1.5SF1G-1U .0964	2	MANISCALCO, ROBYN 196 WASHINGTON KEYPORT, NJ 196 WASHINGTON	07735 RB 6	233200 214200 447400		447400			01	.00 8109.43 4054.72
5	14 15.01	40X120 1.5SF1G .1102	2	JOYCE, EMILIE 194 WASHINGTON STREET KEYPORT, NJ 194 WASHINGTON	07735 RB 6	238100 208000 446100		446100			01	.00 8352.46 4176.23
6	14 16	40X120 1SF-1U .1102	2	NANAWA, JOSE & MILAGROS 186 WASHINGTON KEYPORT, N.J. 186 WASHINGTON	07735 RB 6	238100 251100 489200		489200			01	.00 8642.29 4321.15
7	14 17	40X120 1SF-1U .1102	2	COTE, EVELYN 182 WASHINGTON ST. KEYPORT, NJ 182 WASHINGTON STREET	07735 RB 6	238100 255000 493100		493100			01	.00 8965.99 4483.00
8	14 18	40X120 1SF2G-1U .1102	2	LEHNERT, DONALD III 180 WASHINGTON ST KEYPORT, NJ 180 WASHINGTON STREET	07735 RB 6	238100 240800 478900		478900			01	.00 8697.07 4348.54
9	14 19	40X120 1.5SF1G-1U .1102	2	GIBNEY, LOUIS & ROSEMARY 178 WASHINGTON ST KEYPORT, NJ 178 WASHINGTON	07735 RB 6	238100 225300 463400		463400			01	.00 8404.25 4202.13
10	14 20	50X80 1SF1G-1U .0918	2	VAIRO, JOHN T & VALERIE J 46 PROVOST AVE KEYPORT, NJ 46 PROVOST	07735 RA 6	240600 165000 405600		405600			01	.00 7302.67 3651.34
11	15 1	41X115 2SF1G-1U .1082	2	VOLPE, JENNIFER N 48 CHANDLER AVENUE KEYPORT, NJ 48 CHANDLER AVENUE	07735 RA 6	238300 211800 450100		450100			01	.00 8151.26 4075.63
12	15 2	40X115 2SF1G-1U .1056	2	PIESCOR, WALTER G 97 THERESE AVENUE KEYPORT, NJ 97 THERESE	07735 RA 6	237400 401000 638400		638400			01	.00 11726.90 5863.45
13	15 3	40X115 2SF-1U .1056	2	JULIAN, LIANNE & OLSEN, CARL 101 THERESE AVE KEYPORT, NJ 101 THERESE AVE	07735 RA 6	237400 303800 541200		541200			01	.00 9880.32 4940.16
14	15 4	60X115 1SF2G-1U .1584	2	HORNEDO, MONICA & EDWIN 103 THERESE AVENUE KEYPORT, NJ 103 THERESE	07735 RA 6	256400 389200 645600		645600			01	.00 11832.48 5916.24

3389800

0

15

3748600

7138400

4

1 L i n e	2 Block No. Lot No. Qualification Account No.	3 Land Dimensions Building Description Additional Lots Acreage Prop. Class	4 Owner's Name Address City State Property Location Billing Code Zip Code	5 Land Improvement Total	6 Exemptions Cd. Amount	7 Net Taxable Value	8 Deduct. Cd.Quan.	9 Special Tax Codes	10 Num Units	12 DED AMT 2025 TAX 2026 1ST
1	15 5	60X115 1SF1G-1U .1584	2 DOWLING, ANDREW 9 INNERHILL AVENUE ABERDEEN, NJ 111 THERESE 07747 RA 6	256400 249800 506200		506200			01	.00 9187.10 4593.55
2	15 6	80X115 1SF1G-1U 7 .2112	2 KARIN, LORI P. 119 THERESE AVENUE KEYPORT, NJ 119 THERESE 07735 RA 6	275500 263300 538800	00660	538800			01	.00 9776.74 4888.37
3	15 8	50X120 1SF-1U .1377	2 DELVESCOVO, JOANNE 125 THERESE AVE KEYPORT, NJ 125 THERESE 07735 RA 6	247800 249900 497700	00660	497700			01	.00 9039.70 4519.85
4	15 10	65X120 1SF2G-1U .1791	2 EVANS, CALLI MEGHAN & CONNOR JOHN 47 PROVOST AVENUE KEYPORT, NJ 47 PROVOST AVE 07735 RA 6	262400 301600 564000		564000			01	.00 10318.56 5159.28
5	15 11	41X120 1SF1G-1U .1129	2 HANDLER, MICHAEL & DAWN 170 WASHINGTON STREET KEYPORT, NJ 170 WASHINGTON 07735 RA 6	239100 357700 596800		596800			01	.00 10934.09 5467.05
6	15 12	40X120 2SF1G-1U .1102	2 DAILEY, ROBERT E & DOMINIQUE F 168 WASHINGTON STREET KEYPORT, NJ 168 WASHINGTON 07735 RA 6	238100 211900 450000		450000			01	.00 8147.28 4073.64
7	15 13	40X120 2SF1G-1U .1102	2 SMITH, ROBERT C & AUREA T 162 WASHINGTON STREET KEYPORT, NJ 162 WASHINGTON 07735 RA 6	238100 279100 517200	00660	517200			01	.00 9424.15 4712.08
8	15 14	49X120 1SF-1U .1350	2 POLING, MARK & VALERIE 158 WASHINGTON ST KEYPORT, N J 158 WASHINGTON 07735 RA 6	246800 183100 429900	00660	429900			01	.00 7754.86 3877.43
9	15 15	34X120 2SF-1U .0937	2 PINEDA, ANNER & MACHADO, CECILIA 154 WASHINGTON ST KEYPORT, NJ 154 WASHINGTON 07735 RA 6	232200 98900 331100	00660	331100			01	.00 5900.30 2950.15
10	15 16	77X120 1SF-1U .2121	2 BARTOLD, WALTER 152 WASHINGTON KEYPORT, N.J. 152 WASHINGTON 07735 RA 6	274000 227800 501800		501800			01	.00 9075.55 4537.78
11	15 17	40X120 1SF2G-1U .1102	2 PRISANT, CATHERINE 142 WASHINGTON KEYPORT, NJ 142 WASHINGTON 07735 RA 6	238100 328700 566800		566800			01	.00 9941.07 4970.54
12	15 18	40X120 1SF1G-1U .1102	2 FAMA, DANIEL & MARIE 138 WASHINGTON KEYPORT, NJ 138 WASHINGTON 07735 RA 6	238100 374500 612600		612600			01	.00 10199.04 5099.52
13	15 19	40X120 1SF1G-1U .1102	2 SPERBER, ERICA & GILLARD, GEORGE III 134 WASHINGTON KEYPORT, NJ 134 WASHINGTON 07735 RA 6	238100 272500 510600		510600			01	.00 9298.66 4649.33
14	15 20	41X120 1SF2G-1U .1129	2 TANGO, GARY R. & FRANCESCA H & W 132 WASHINGTON STREET KEYPORT, N.J. 132 WASHINGTON STREET 07735 RA 6	239100 265700 504800		504800	V 1 02		01	250.00 8939.10 4469.55

1 L i n e	2 Block No. Lot No. Qualification Account No.	3 Land Dimensions Building Description Additional Lots Acreage	Prop. Class	4 Owner's Name Address City State Property Location	Billing Code Zip Code	5 Land Improvement Total	6 Exemptions Cd. Amount	7 Net Taxable Value	8 Deduct. Cd.Quan.	9 Special Tax Codes	10 Num Units	12 DED AMT 2025 TAX 2026 1ST
1	16 1	40X115 1G .1056	2	ROSE, THOMAS M & KIM B 158 BROADWAY KEYPORT, N.J. WASHINGTON	00660 07735 RA 6	166200 1100 167300		167300			01	.00 2902.34 1451.17
2	16 2	40X115 2G .1056	2	KITZLER, JACQUELINE EVE 137 WASHINGTON ST KEYPORT, NJ 137 WASHINGTON ST	00660 07735 RA 6	237400 269000 506400		506400			01	.00 9220.97 4610.49
3	16 3	40X115 .1056	2	SALSTEAD, WILLIAM E & GINA M 139 WASHINGTON ST KEYPORT, N J 139 WASHINGTON ST	07735 RA 6	237400 269100 506500		506500			01	.00 9222.96 4611.48
4	16 4	40X115 2SF-1U .1056	2	VECCHIO, ANTHONY P & MAURITA 141 WASHINGTON KEYPORT, N.J. 141 WASHINGTON	00660 07735 RA 6	237400 242600 480000		480000			01	.00 8718.98 4359.49
5	16 5	40X115 1SF-1U .1056	2	BOLTE, JOHN M & JANICE 145 WASHINGTON KEYPORT, N.J. 145 WASHINGTON	07735 RA 6	237400 220000 457400		457400			01	.00 8290.70 4145.35
6	16 6	40X115 1SF2G-1U .1056	2	STOPPIELLO, HOWARD A & OLIVIA C 149 WASHINGTON STREET KEYPORT, NJ 149 WASHINGTON	00597 07735 RA 6	237400 230800 468200		468200			01	.00 8493.89 4246.95
7	16 7	40X115 1SF1G-1U .1056	2	LYNCH, MATTHEW & REBECCA 153 WASHINGTON STREET KEYPORT, NJ 153 WASHINGTON	07735 RA 6	237400 231400 468800		468800			01	.00 8505.84 4252.92
8	16 8	40X115 2SF2G-1U .1056	2	BABCOCK, DARRYL A & KRISTEN 155 WASHINGTON KEYPORT, NJ 155 WASHINGTON	00672 07735 RA 6	237400 240800 478200		478200			01	.00 8685.12 4342.56
9	16 9	41X115 2SF1G-1U .1082	2	CONNALLON, DONALD C JR 157 WASHINGTON ST KEYPORT, NJ 157 WASHINGTON	00660 07735 RA 6	238300 282500 520800		520800			01	.00 9491.88 4745.94
10	16 10	39X115 2SF3G-1U .1030	2	MEADE, GEORGE & JODI 165 WASHINGTON KEYPORT, N.J. 165 WASHINGTON	00660 07735 RA 6	236400 197900 434300		434300	V 1 02		01	250.00 7604.46 3802.23
11	16 11	40X115 2SF1G-1U .1056	2	TAKACS, JULIE A 169 WASHINGTON ST KEYPORT, NJ 169 WASHINGTON	00672 07735 RA 6	237400 236900 474300		474300			01	.00 8611.42 4305.71
12	16 12	40X120 2SF1G-2U .1102	2	NEWROCK, DONNA 198 BROADWAY KEYPORT, NJ 198 BROADWAY	00660 07735 RA 6	204500 337800 542300		542300			03	.00 10121.35 5060.68
13	16 13	60X120 1SF1G-1U .1653	2	VERDE, ROBERT J 192 BROADWAY KEYPORT, NJ 192 BROADWAY	07735 RA 6	221300 433900 655200		655200			01	.00 12246.82 6123.41
14	16 14	60X120 1SF3G-1U .1653	2	SCHULDEN, JEROME & FRANCES 188 BROADWAY KEYPORT, N.J. 188 BROADWAY	07735 RA 6	221300 236300 457600		457600	V 1 02		01	250.00 8245.88 4122.94

1 L i n e	2 Block No. Lot No. Qualification Account No.	3 Land Dimensions Building Description Additional Lots Acreage	4 Owner's Name Address City State Property Location	5 Billing Code Zip Code	6 Land Improvement Total	7 Exemptions Cd. Amount	8 Net Taxable Value	9 Deduct. Cd.Quan.	10 Special Tax Codes	11 Num Units	12 DED AMT 2025 TAX 2026 1ST
1	16 15	60X120 2SF1G-1U .1653	2	THORNE, ELIZABETH & CABANAS-MOLGADO 182 BROADWAY KEYPORT, NJ 182 BROADWAY 07735 00660 RA 6	221300 237500 458800		458800			01	.00 8519.78 4259.89
2	16 16	60X120 2SF1G-2U .1653	2	CARVALHO, ELIOT & GLORIA 19 CHARDONNAY DR HOLMDEL, NJ 176 BROADWAY 07733 00660 RA 6	221300 351400 572700		572700			02	.00 10681.10 5340.55
3	16 17	40X120 2SF1G-1U .1102	2	KOLB, ROBERT A III 168 BROADWAY KEYPORT, NJ 168 BROADWAY 07735 RA 6	204500 313500 518000		518000			01	.00 10617.36 5308.68
4	16 18	40X120 2SF10B-1U .1102	2	CRONIN, PATRICK 166 BROADWAY KEYPORT, NJ 166 BROADWAY 07735 00660 RA 6	204500 217700 422200		422200			01	.00 7840.51 3920.26
5	16 19	40X120 2SF-1U .1102	2	MCNAMARA, DENNIS E&DELANEY KATHLEEN 162 BROADWAY KEYPORT, N J 162 BROADWAY 07735 RA 6	204500 458600 663100		663100			01	.00 12414.14 6207.07
6	16 20	40X120 2SF-1U .1102	2	ROSE, THOMAS M & KIM B 158 BROADWAY KEYPORT, N.J. 158 BROADWAY 07735 00660 RA 6	204500 362300 566800		566800			01	.00 10585.49 5292.75
7	17 1	115X80 2SF3G-1U .2112	2	FISLER, JILL 20 W SECOND ST KEYPORT, NJ 20 W. SECOND 07735 00597 RA 6	275500 294500 570000		570000			01	.00 10368.36 5184.18
8	17 2	40X120 2SF2G-1U .1102	2	LEISING, CHRISTOPHER A & TONYA 78 BROADWAY KEYPORT, N.J. 78 BROADWAY 07735 RA 6	204500 269200 473700		473700			01	.00 8818.58 4409.29
9	17 3	40X120 2SF-1U .1102	2	SOMMA, FRANK & HORTON, CHRISTINE 82 BROADWAY KEYPORT, NJ 82 BROADWAY 07735 RA 6	204500 263500 468000		468000			01	.00 8709.02 4354.51
10	17 4	40X120 2SF2G-1U .1102	2	SMITH, JOHN F. & ANN E. 86 BROADWAY KEYPORT, NJ 86 BROADWAY 07735 00660 RA 6	204500 202700 407200		407200	V 1 01		01	250.00 7305.66 3652.83
11	17 5	40X115 1.5SF-1U .1056	2	GERMEK, MATHEW R & RENEE E 67 WASHINGTON ST KEYPORT, N J 67 WASHINGTON 07735 RA 6	237400 183100 420500		420500			01	.00 7589.52 3794.76
12	17 6.01	50X130 2SF-2U .1492	2	KERR, ROBERT JR PO BOX 462 KEYPORT, NJ 92 BROADWAY 07735 RA 6	214400 270800 485200		485200			02	.00 9027.74 4513.87
13	17 6.02	50X105 .1205	2	BARONE, JOHN & DORIS 69 WASHINGTON ST KEYPORT, NJ 69 WASHINGTON ST. 07735 R-A	245100 306300 551400		551400			01	.00 10063.58 5031.79
14	17 7	50X117 2SF-1U .1343	2	AMICO, PAUL 96 BROADWAY KEYPORT, NJ 96 BROADWAY 07735 RA 6	212100 464900 677000		677000			01	.00 12671.11 6335.56

1 L i n e	2 Block No. Lot No. Qualification Account No.	3 Land Dimensions Building Description Additional Lots Acreage Prop. Class	4 Owner's Name Address City State Property Location Billing Code Zip Code	5 Land Improvement Total	6 Exemptions Cd. Amount	7 Net Taxable Value	8 Deduct. Cd.Quan.	9 Special Tax Codes	10 Num Units	12 DED AMT 2025 TAX 2026 1ST
1	17 7.01	50X118 1SF-1U .1354	2 MANIA, DANA L 57 GREEN GROVE AVENUE KEYPORT, NJ 71 WASHINGTON 07735 RA 6	246900 211400 458300		458300			01	.00 8292.70 4146.35
2	17 8	81X135 2SF-1U .2510	2 HELT, DOLORES 104 BROADWAY KEYPORT, NJ 104 BROADWAY 07735 RA 6	242600 217800 460400		460400	S 1 01		01	250.00 8283.73 4141.87
3	17 8.01	40X100 1SF-1U .0918	2 O'DWYER, MICHAEL & FRANCIS 77 WASHINGTON STREET KEYPORT, NJ 77 WASHINGTON STREET 07735 RA 6	235200 347500 582700		582700			01	.00 11226.91 5613.46
4	17 8.02	40X100 1SF-1U .0918	2 ODWYER, MICHAEL E JR, FRANCES ET AL 79 WASHINGTON STREET KEYPORT, NJ 79 WASHINGTON STREET 07735 RA 6	235200 351600 586800		586800			01	.00 10750.82 5375.41
5	17 9	40X105 1SF-1U .0964	2 DI LAURO, NANCY 81 WASHINGTON ST KEYPORT, NJ 81 WASHINGTON 07735 RA 6	235900 181600 417500		417500			01	.00 7535.74 3767.87
6	17 10	40X130 2SF-1U .1194	2 PAPAMARKOU, EVANGELIA 112 BROADWAY KEYPORT, NJ 112 BROADWAY 07735 RA 6	205800 276900 482700		482700			01	.00 8985.91 4492.96
7	17 11	56X105 1SF-1U .1350	2 CADOO, ROY J. & MARY ANN 83 WASHINGTON KEYPORT, N.J. 83 WASHINGTON 07735 RA 6	250600 225400 476000		476000			01	.00 8623.37 4311.69
8	17 11.01	56X130 2SF2G-1U .1671	2 WEINER, MATTHEW R & DANA M 114 BROADWAY KEYPORT, NJ 114 BROADWAY 07735 RA 6	219600 264900 484500	00597	484500			01	.00 9013.80 4506.90
9	17 12	111X100 1SF1G10B-1U .2548	2 LANE, DOUGLAS & YVETTE 85 WASHINGTON STREET KEYPORT, NJ 85 WASHINGTON 07735 RA 6	299100 325900 625000		625000			01	.00 11374.32 5687.16
10	17 13	111X135 1SF3G-1U .3440	2 REEVE, KATHLEEN S 122 BROADWAY KEYPORT, NJ 122 BROADWAY 07735 RA 6	269000 435600 704600		704600			02	.00 13149.19 6574.60
11	17 14	62X138 2SF2G10B-1U .1964	2 MURRAY, PATRICIA J 132 BROADWAY KEYPORT, NJ 132 BROADWAY 07735 RA 6	225800 265600 491400		491400			01	.00 9135.31 4567.66
12	17 14.01	62X97 .1381	2 DALY, ANNE E & DIGNAN, MATTHEW R 89 WASHINGTON ST KEYPORT, NJ 89 WASHINGTON ST 07735 RA 6	253900 276600 530500		530500			01	.00 9651.24 4825.62
13	17 15	40X100 1SF-1U .0918	2 HIGGINS, BRIAN & VICTORIA 125 WASHINGTON ST KEYPORT, NJ 125 WASHINGTON ST 07735 RA 6	235200 214400 449600		449600			01	.00 8145.29 4072.65
14	17 15.01	40X135 2SF1G-1U .1240	2 KANG, BARBARA FLORE LERMAN & JUN HYUK 136 BROADWAY KEYPORT, NJ 136 BROADWAY 07735 RA 6	206400 566600 773000		773000			01	.00 14497.78 7248.89

3361200

0

17

S01 250

4161800

7523000

15.01

1 L i n e	2 Block No. Lot No. Qualification Account No.	3 Land Dimensions Building Description Additional Lots Acreage Prop. Class	4 Owner's Name Address City State Property Location Billing Code Zip Code	5 Land Improvement Total	6 Exemptions Cd. Amount	7 Net Taxable Value	8 Deduct. Cd.Quan.	9 Special Tax Codes	10 Num Units	12 DED AMT 2025 TAX 2026 1ST
1	17 16	46X135 2SF-2U .1426	2 RISSIOTIS, ALEXANDROS, ETALS 142 BROADWAY KEYPORT, NJ 07735 142 BROADWAY RA 6	208800 410200 619000		619000			01	.00 11571.53 5785.77
2	17 16.01	46X100 .1056	2 BILLECI, STEPHEN & CARNAGGIO, MARY 127 WASHINGTON ST 00660 KEYPORT, NJ 07735 127 WASHINGTON ST RA	240600 337500 578100		578100			01	.00 10575.53 5287.77
3	17 17	80X40 1SF10B-1U .0735	2 KILROY, RAYMOND F & EILEEN 129 WASHINGTON ST KEYPORT, N J 07735 129 WASHINGTON RA 6	232300 254300 486600		486600			01	.00 8854.44 4427.22
4	17 18	80X135 2SF2G-2U 19,21 .2479	2 FLORES, JOSE 148 BROADWAY 00672 KEYPORT, N J 07735 148 BROADWAY RA 6	241700 417900 659600		659600			03	.00 12316.54 6158.27
5	17 20	60X80 1SF1G-1U .1102	2 MAHONEY, SHARON 10 CHANDLER AVE KEYPORT, N.J. 07735 10 CHANDLER RA 6	248900 98000 346900		346900			01	.00 6175.20 3087.60
6	18 1	51X110 2SF1G-1U .1288	2 DORRY, CAROL V 33 WASHINGTON ST KEYPORT, N J 07735 33 WASHINGTON RA 6	222200 165100 387300		387300			01	.00 6985.94 3492.97
7	18 2	40X128 2SF1G-1U .1175	2 O'BRIEN, ROSE ALICE 56 BROADWAY 00660 KEYPORT, N.J. 07735 56 BROADWAY RA 6	205200 193800 399000		399000			01	.00 7396.30 3698.15
8	18 2.01	70X106 1SF-1U 3.01 .1703	2 ANZANO, ALBERT P 41 WASHINGTON ST 00660 KEYPORT, N J 07735 41 WASHINGTON STREET NC 6	263500 343700 607200		607200			01	.00 11091.46 5545.73
9	18 3	40X128 2SF-1U .1175	2 WEINER, JEFFREY 60 BROADWAY KEYPORT, NJ 07735 60 BROADWAY RA 6	205200 213800 419000		419000			01	.00 7776.77 3888.39
10	18 4	66X90X100SF 2SF3G-1U 3.02 .0023	2 HYE, JOHN & REBECCA LAMBERTH- 47 WASHINGTON ST KEYPORT, NJ 07735 47 WASHINGTON ST RA 6	256800 268700 525500		525500			01	.00 9551.64 4775.82
11	18 5	60X83 1SF-1U .1143	2 OMARK, LINDSEY ASCHER 53 WASHINGTON ST KEYPORT, NJ 07735 53 WASHINGTON ST RA 6	248900 181600 430500		430500			01	.00 7760.83 3880.42
12	18 6	60X152 2SF2G10B-4U .2094	2 PONTORIERO, PASQUALE 6101 VIA VENETIA N DELRAY BEACH, FL 33484 70 BROADWAY RA 6	225400 596200 821600		821600			04	.00 15406.13 7703.07
13	18 7	56X145 2SF-1U .1864	2 CAREW, EDWARD & NANCY 64 BROADWAY KEYPORT, N.J. 07735 64 BROADWAY RA 6	221400 345400 566800		566800			01	.00 10567.56 5283.78
14	18 8	39X125 2SF1G-2U .1119	2 BLUE COLLAR PROPERTY MGT, LLC 26 MICHIGAN AVENUE HAZZLET, NJ 07730 52 BROADWAY NC 6	204300 291000 495300		495300			02	.00 9226.94 4613.47

3225200

0

18

4117200

7342400

8

1 L i n e	2 Block No. Lot No. Qualification Account No.	3 Land Dimensions Building Description Additional Lots Acreage Prop. Class	4 Owner's Name Address City State Property Location Billing Code Zip Code	5 Land Improvement Total	6 Exemptions Cd. Amount	7 Net Taxable Value	8 Deduct. Cd.Quan.	9 Special Tax Codes	10 Num Units	12 DED AMT 2025 TAX 2026 1ST
1	19 1	35X75 2SF1G-1U .0603	2 ASSENZA, LOREN K. & LAWRENCE A. 39 WYNCREST RD MARLBORO, NJ 24 NORTH WEST FIRST ST 07746 RA 7	237600 176500 414100		414100			01	.00 7466.02 3733.01
2	19 2	30X75 2SF-1U .0517	2 GRASSO, LAURA J. 17 NORTH WEST FIRST ST KEYPORT, NJ 17 NORTH WEST FIRST ST 07735 RA 7	233500 113900 347400		347400			01	.00 6209.06 3104.53
3	19 3	50X120 2SF1G-1U .1377	2 CAVALLO, MARK AND MAUREEN 15 N W FIRST ST KEYPORT, NJ 15 NORTH WEST FIRST ST 07735 RA 7	257800 219400 477200		477200			01	.00 8633.33 4316.67
4	19 4	38X120 2SF-1U .1047	2 GERARD, MARTIN R. 30 BROADWAY KEYPORT, NJ 30 BROADWAY 07735 RA 7	246100 221700 467800		467800			01	.00 8473.97 4236.99
5	19 5	50X120 2SF1G-1U .1377	2 VECCHIO, NICHOLAS D & MELISSA 36 BROADWAY KEYPORT, NJ 36 BROADWAY 07735 RA 7	257800 445200 703000		703000			01	.00 12920.11 6460.06
6	19 6	62X129 IRR 2SF-2U .0000	2 DENORICA, ALBERT M & PATRICIA 18 CHESAPEAKE DR HOLMDEL, NJ 38-40 BROADWAY 07733 RA 7	271100 234800 505900		505900			02	.00 9157.22 4578.61
7	19 7	48X65 BAIT & TACKLE .0716	4A 227-229 AG, LLC 7 CROSS AVENUE MATAWAN, NJ 227 & 229 WEST FRONT ST 07747 NC 7	225800 106100 331900		331900		S01	00	.00 6620.05 3310.03
8	19 8	87X48 2SF3G-1U .0959	2 RICHTMYER, PAUL A 233 W. FRONT ST KEYPORT, NJ 233 W FRONT 07735 RA 7	234100 245200 479300		479300			01	.00 8711.02 4355.51
9	19 9	48X83 2SF2G-1U .0915	2 SIEMIENKOWSKI, MATTHEW & DOLAN, J 157 BROAD STREET EATONTOWN, NJ 37 WASHINGTON 07724 RA 7	224100 196300 420400		420400			01	.00 7609.44 3804.72
10	19 10	30X96 2SF-1U .0661	2 SMITH, RYAN 31 WASHINGTON ST KEYPORT, NJ 31 WASHINGTON 07735 RA 7	235700 134100 369800		369800			01	.00 6631.37 3315.69
11	19 11	44X64 2SF-1U .0646	2 TRIANO, ANTHONY & DEBRA 156 MAIN ST KEYPORT, NJ 29 WASHINGTON 07735 RA 7	240500 172700 413200		413200			01	.00 7444.10 3722.05
12	20 4.01	55X120 2SF1G10B-1U .1515	2 GRIFFIN, SANFORD J 16 BROADWAY KEYPORT, NJ 16 BROADWAY 07735 RA 7	259700 342600 602300		602300			01	.00 11005.80 5502.90
13	20 4.02	61X120 2SF1G .1680	2 REBELO, CARLOS A & LISA 18 BROADWAY KEYPORT, NJ 18 BROADWAY 07735 00660	271400 265000 536400		536400			01	.00 9467.98 4733.99
14	20 8	62X133 2SF2G-1U .1893	2 GELBURD, BRIAN 16 WASHINGTON ST KEYPORT, NJ 16 WASHINGTON 07735 RA 7	271700 302300 574000		574000			01	.00 10149.24 5074.62

3466900

0

20

3175800

6642700

8

1 L i n e	2 Block No. Lot No. Qualification Account No.	3 Land Dimensions Building Description Additional Lots Acreage Prop. Class	4 Owner's Name Address City State Property Location Billing Code Zip Code	5 Land Improvement Total	6 Exemptions Cd. Amount	7 Net Taxable Value	8 Deduct. Cd.Quan.	9 Special Tax Codes	10 Num Units	12 DED AMT 2025 TAX 2026 1ST
1	20 10	72X214 .3537	2 YUNKER, ALAN T 28 WASHINGTON KEYPORT, N.J. 28 WASHINGTON 07735 RA 7	291500 203800 495300		495300	V 1 01		02	250.00 8508.82 4254.41
2	20 11	40X214 IRR 2SF-1U .0000	2 RYAN, CHRISTOPHER & HUSSEY, ALEXANDRA 32 WASHINGTON ST. KEYPORT, NJ 32 WASHINGTON ST. 07735 RA 7	254900 242400 497300		497300			01	.00 8804.64 4402.32
3	20 12	49X107 2SF-1U .1204	2 NEWPORT, WYATT & JESSICA 36 WASHINGTON STREET KEYPORT, NJ 36 WASHINGTON ST. 07735 RA 7	223800 307900 531700		531700			01	.00 8282.74 4141.37
4	20 12.01	107 X 49 OFF/WAREHOUSE .1204	4A SKA SHORE PROPERTIES, LLC 5 CARLISLE COURT HAZLET, NJ 337 WEST FRONT ST 07730 GMC 7	270200 63900 334100		334100			00	.00 6179.18 3089.59
5	20 15.01	1.99AC MARINA PORTION 1.9900	4A 357 WEST FRONT STREET, L.L.C. 357 WEST FRONT ST KEYPORT, NJ FOOT OF WASHINGTON 07735 GMC 7	1576900 205000 1781900		1781900		S01		.00 36382.51 18191.26
6	20 16.01	9.04AC APT PORTION 9.0400	1 357 WEST FRONT STREET, L.L.C. 357 WEST FRONT ST KEYPORT, NJ FOOT OF WASHINGTON 07735 GMC 7	5614700 0 5614700		5614700				.00 101673.67 50836.84
7	21 1	47X92 SMITHS LIQUOR .0993	4A DENORICA, ALBERT M & PATRICIA E 18 CHESAPEAKE DR HOLMDEL, NJ 223 W FRONT ST 07733 NC 7	252700 556500 809200		809200		S01	00	.00 16045.84 8022.92
8	21 2	24X47 2SF-1U .0259	2 ROJAS, BALDEMAR 219 RAVINE DRIVE MATAWAN, NJ 39 BROADWAY 07747 NC 7	156300 112600 268900		268900			01	.00 4844.54 2422.27
9	21 3	60X47 2SF-1U .0647	2 WERTSWA, KIMBERLY & OCCHUZZI, FRANK 31 BROADWAY KEYPORT, NJ 31 BROADWAY 07735 RA 7	244300 193200 437500		437500			01	.00 7900.27 3950.14
10	21 4	40X84 2SF-1U .0771	2 CRONIN, PETER & MULLEN KIM P.O. BOX 29 LITTLE SILVER, NJ 17 BROADWAY 07739 RA 7	218100 131000 349100		349100			01	.00 6266.83 3133.42
11	21 5	40X86 IRR 2SF-3U .0000	2 THE SANTO CASTRONOVO LIVING TRUST 60 COUNTRY VIEW DR FREEHOLD, NJ 19 BROADWAY 07728 RA 7	243000 218000 461000		461000			03	.00 8350.46 4175.23
12	21 6	20X121 .0556	1 KEYPORT TOWERS & MARINA, LLC 494 SYCAMORE AVENUE SHREWSBURY, NJ BROADWAY 07702 RA 7	34000 0 34000		34000			00	.00 587.64 293.82
13	21 7	175X90 & 75X90 TRI 2SF1G-1U 7.01 .2583	2 DICKERSON, TIMOTHY ALLEN & CHERYL A 7 BROADWAY KEYPORT, NJ 7 BROADWAY 00660 07735 RA 7	688000 311400 999400		999400	V 1 02		01	250.00 18146.12 9073.06
14	21 8	30X168 IRR 8.01 .0000	1 KEYPORT TOWERS & MARINA, LLC 494 SYCAMORE AVENUE SHREWSBURY, NJ REAR 178 W FRONT ST 07702 GMC 7	219700 0 219700		219700			00	.00 4005.91 2002.96

1 L i n e	2 Block No. Lot No. Qualification Account No.	3 Land Dimensions Building Description Additional Lots Acreage Prop. Class	4 Owner's Name Address City State Property Location Billing Code Zip Code	5 Land Improvement Total	6 Exemptions Cd. Amount	7 Net Taxable Value	8 Deduct. Cd.Quan.	9 Special Tax Codes	10 Num Units	12 DED AMT 2025 TAX 2026 1ST
1	21 9	74X182 & 31X81 REAR .1834	4A KEYPORT TOWERS & MARINA, LLC PO BOX 437 KEYPORT, NJ 07735 178 W FRONT GMC 7	690300 11400 701700		701700		S01	00	.00 13125.06 6562.53
2	21 10	65X160 AVG 2SF-1U .2388	1 KEYPORT TOWERS & MARINA, LLC 494 SYCAMORE AVENUE SHREWSBURY, NJ 07702 WEST FRONT STREET REAR GMC 7	160200 0 160200		160200			00	.00 2900.35 1450.18
3	21 10.01	75X174 AVG .2996	2 PEDERSEN, GARY & AMELIA 170WEST FRONT KEYPORT, N J 07735 170 W FRONT GMC	266000 323000 589000		589000			01	.00 10742.86 5371.43
4	21 10.02	.0000	1 KEYPORT TOWERS & MARINA, LLC 494 SYCAMORE AVENUE SHREWSBURY, NJ 07702 WEST FRONT & BROADWAY GMC	1600 0 1600		1600			00	.00 29.88 14.94
5	21 11.01	40X135 2SF-1U .1240	2 KEYPORT TOWERS AND MARINA, LLC 494 SYCAMORE AVENUE SHREWSBURY, NJ 07702 168 W FRONT GMC 7	225200 205400 430600		430600			01	.00 7802.66 3901.33
6	21 12	75X235IRR&2.958AC 3SF-1U 11,11.02,13,14,14.01 .0000	4A KEYPORT TOWERS & MARINA, LLC PO BOX 437 KEYPORT, NJ 07735 165 W FRONT RC 7	1350000 1149200 2499200		2499200		S01	00	.00 51333.56 25666.78
7	21.01 23	25X100 MIKE'S SUBS .0574	4A PGG PROPERTIES LLC 103 WEST FRONT STREET KEYPORT, NJ 07735 103 W FRONT GC 7	198400 208900 407300		407300		S01	00	.00 8123.57 4061.79
8	21.01 24	52707 SQ FT POST OFFICE 25 1.2100	4A MIPAL REALTY CO/LESSEG 222 GRAND AVE ENGLEWOOD, N J 07631 95 WEST FRONT ST GC 7	1241500 106400 1347900		1347900		S01	00	.00 26895.08 13447.54
9	21.01 26	26X74 IRR .0000	15C BOROUGH OF KEYPORT 70 WEST FRONT ST. KEYPORT, N J 07735 W FRONT GC 7	106300 0 106300		*EXEMPT*			00	.00 .00 .00
10	21.01 27	27X200 IRR 1SCB .0000	15D AMERICAN LEGION POST 23 FRONT ST KEYPORT, N.J. 07735 81 WEST FRONT ST GC 7	267900 460900 728800		*EXEMPT*			00	.00 .00 .00
11	21.01 28	53X200 2SF2G .2433	2 STROLLO, MICHAEL & BIRKENFELD,LINDA 77 W FRONT STREET KEYPORT, NJ 07735 77 W FRONT GC 7	404800 293500 698300		698300			01	.00 12902.18 6451.09
12	21.01 29	44X200 2.5SF10B-3U .2020	2 73 W FRONT KEYPORT, LLC 235 SILVER LANE OLD BRIDGE, NJ 08857 73 W FRONT GC 7	336100 275600 611700		611700			03	.00 11318.54 5659.27
13	21.01 30	54X200 2SF1G-2U .2479	2 AUMACK, ROBERT L. 67 WEST FRONT ST KEYPORT, N J 07735 67 W FRONT GC 7	412400 373300 785700		785700			02	.00 14555.54 7277.77
14	21.01 31	44X200 2SF-6U .2020	2 SIMPSONVILLE, LLC 421 LADY SMITH DRIVE SIMPSONVILLE, SC 29681 57 W FRONT GC 7	336100 537400 873500		873500			04	.00 16288.58 8144.29

5622600

0

21.01

3484100

9106700

31

1 L i n e	2 Block No. Lot No. Qualification Account No.	3 Land Dimensions Building Description Additional Lots Acreage Prop. Class	4 Owner's Name Address City State Property Location Billing Code Zip Code	5 Land Improvement Total	6 Exemptions Cd. Amount	7 Net Taxable Value	8 Deduct. Cd.Quan.	9 Special Tax Codes	10 Num Units	12 DED AMT 2025 TAX 2026 1ST
1	21.01 32	10953 FT BURLEWS .0000	4A MAGIC TOUCH CONSTRUCTION COMPANY 59 WEST FRONT ST. KEYPORT, NJ 59 WEST FRONT ST 07735 GC 7	1055400 257300 1312700		1312700		S01	00	.00 25964.61 12982.31
2	21.01 33	30X150 VRI HOMES .1033	4A LNL REALTY LLC 55 WEST FRONT ST KEYPORT, NJ 53-55 W FRONT 07735 GC 7	571300 260100 831400	00316	831400		S01	02	.00 16481.30 8240.65
3	21.01 34	63X150 51 .2169	15C BOROUGH OF KEYPORT 70 WEST FRONT ST. KEYPORT, N.J. W FRONT ST 07735 GC 7	355200 73400 428600		*EXEMPT*			00	.00 .00 .00
4	21.01 35	29X150 2SF-3U .0999	1 FORTY FIVE WEST FRONT STREET REALTY 24 CLAY STREET RED BANK, NJ 45 WEST FRONT 07701 GC 7	552300 0 552300		552300		S01	00	.00 10309.03 5154.52
5	21.01 36	31X150 2SF-2U .1067	1 45 WEST FRONT STREET REALTY, LLC 24 CLAY STREET RED BANK, NJ 43 W FRONT 07701 GC 7	590400 0 590400		590400		S01	00	.00 11019.71 5509.86
6	21.01 37	23X150 OFFICE .0792	4A 39SHRINATH LLC 39 WEST FRONT STREET KEYPORT, NJ 39 W FRONT ST 07735 GC 7	438000 314200 752200		752200		S01	00	.00 14955.17 7477.59
7	21.01 38	18X150 CHECK CASHING .0620	4A SHREE 37 WEST LLC 37 W FRONT KEYPORT, NJ 37 W FRONT 07735 GC 7	342800 89000 431800		431800		S01 H71 H81	00	.00 8567.23 4283.62
8	21.01 39	20X150 ATTORNEY .0689	4A SHREE 35 WEST LLC 35 W FRONT KEYPORT, NJ 35 W FRONT 07735 GC 7	380900 182000 562900		562900		S01	00	.00 11179.93 5589.97
9	21.01 40	16X150 CALABRESES SHOP .0551	4A 33 WEST FRONT ST., LLC 33 WEST FRONT ST KEYPORT, NJ 33 W FRONT 07735 GC 7	304700 78900 383600		383600		S01	00	.00 7616.24 3808.12
10	21.01 41	30X150 .1033	1 31 W FRONT, LLC % PRIME PARKING 155 EAST 68TH STEET NEW YORK, NY 31 W FRONT 10065 GC 7	571300 0 571300		571300		S01	00	.00 10664.36 5332.18
11	21.01 42	25X150 SALON 29/ANTIQU .0861	4A 29 WEST FRONT STREET%DETOUR GALLERY 24 CLAY STREET RED BANK, NJ 29 W FRONT 07701 GC 7	476100 243900 720000		720000		S01	00	.00 14357.46 7178.73
12	21.01 43	20X151 NEMO SUSHI .0693	4A 27 WEST FRONT ST.LLC %DETOUR GALLER 24 CLAY STREET RED BANK, NJ 27 W FRONT 07701 GC 7	380900 332000 712900		712900		S01	00	.00 12995.65 6497.83
13	21.01 44	43X150 IRR GRACE BIBLE .0000	4A 25 WEST FRONT STREET, LLC DETOUR GA 24 CLAY STREET RED BANK, NJ 25 W FRONT 07701 GC 7	599900 57800 657700		657700		S01	00	.00 10327.52 5163.76
14	21.01 45	60X228 IRR FAMILY DOLLAR 46,48 .0000	4A 17-21 WEST FRONT STREET%DETOUR GALL 24 CLAY STREET RED BANK, NJ 17-21 W FRONT 07701 GC 7	906500 785300 1691800		1691800		S01	00	.00 34749.59 17374.80

7170500

0

21.01

2600500

9771000

45

1 Line	2 Block No. Lot No. Qualification Account No.	3 Land Dimensions Building Description Additional Lots Acreage Prop. Class	4 Owner's Name Address City State Property Location Billing Code Zip Code	5 Land Improvement Total	6 Exemptions Cd. Amount	7 Net Taxable Value	8 Deduct. Cd.Quan.	9 Special Tax Codes	10 Num Units	12 DED AMT 2025 TAX 2026 1ST
1	21.01 47	36X228 IRR FAMILY TREASURE .0000	4A 13 WEST FRONT STREET, LLC 28 CRESCI BOULEVARD HAZLET, NJ 13 W FRONT 07730 GC 7	543900 370300 914200		914200		S01	00	.00 18163.53 9081.77
2	21.01 51.01	36X115 1SCB .0950	15C BOROUGH OF KEYPORT 70 WEST FRONT STREET KEYPORT, N J 4 BROAD STREET 07735 GC 7	267100 0 267100		*EXEMPT*			00	.00 .00 .00
3	21.01 52	57X140 .1832	1 6 BROAD ST WATERFRONT LAND, LLC 2 WEST FRONT ST KEYPORT, NJ 6 BROAD ST 07735 GC 7	462800 0 462800		462800		S01	00	.00 8641.17 4320.59
4	21.01 53	112X146 IRR SING SYST LAUND .0000	4A 10-16 BROAD STREET, LLC 3272 CHURCHILL DR TOMS RIVER, NJ 10-16 BROAD 08753 GC 7	854800 457000 1311800		1311800		S01	00	.00 26157.69 13078.85
5	21.01 54	72X130 MOXIE COFFEE .2149	4A 24 BROAD STREET, LLC 24 CLAY STREET RED BANK, NJ 18-24 BROAD ST 07701 GC 7	536300 47200 583500		583500		S01	00	.00 11436.68 5718.34
6	21.01 55	34X100 2SF-4U .0781	2 28 BROAD STREET KEYPORT, LLC 707 HOLMDEL ROAD HOLMDEL, NJ 28 BROAD 07733 GC 7	229500 396200 625700		625700		S01	04	.00 12040.54 6020.27
7	21.01 56	27X100 CHILL BAR .0620	4A 32 BROAD STREET HOTEL, LLC 24 CLAY ST RED BANK, NJ 32 BROAD 07701 GC 7	189000 766000 955000		955000		S01	00	.00 18935.83 9467.92
8	21.01 57	30X100 3SF-3U .0689	4A 34 BROAD STREET LLC%DETOUR GALLERY 24 CLAY STREET RED BANK, NJ 34 BROAD ST 07701 GC 7	206100 1311100 1517200		1517200			00	.00 29029.42 14514.71
9	21.01 58	30X100 3SF-2U .0689	15D BROTHERS UNITED IN CHRIST, INC. P.O. BOX 174 KEYPORT, NJ 36 BROAD 07735 GC 7	202500 225300 427800		*EXEMPT*			00	.00 .00 .00
10	21.01 59	30X100 LUCYS MEXICAN .0689	4A VM ASSOCIATES, LLC 323 FRONT STREET UNION BEACH, NJ 38-40 BROAD 07735 GC 7	210000 923100 1133100		1133100		S01	00	.00 20708.42 10354.21
11	21.01 60	1455 SQ FT 2SF-BOARDERS .0334	4A BOYCE, ANN B 405 CLIFFWOOD AVE. APT B CLIFFWOOD, NJ 42 BROAD 07721 GC 7	152700 305400 458100		458100		S01	00	.00 9074.58 4537.29
12	21.01 60.01	1570 SQ FT KP BEAUTY/MUSIC .0360	4A 1-3-5 W FRONT ST LLC 1 WHITEWORTH COURT MONROE, NJ 1-3-5 W FRONT ST 08831 GC 7	161300 264300 425600		425600		S01	00	.00 7246.52 3623.26
13	21.01 61	3632SQ FT METRO PCS/TROPI .0834	4A MICHAEL MANAGEMENT REALTY LLC PO BOX 127 WOODBIDGE, NJ 7-9 WEST FRONT STREET 07095 GC 7	421600 344600 766200		766200		S01	00	.00 15279.71 7639.86
14	21.01 62	31X127 IRR DECORATOR FBRCs .0000	4A DELIO, INC C/O C BERKOWITZ 44 CROCUS DRIVE MANALAPAN, NJ 11 W FRONT 07726 GC 7	487100 529800 1016900		1016900		S01	00	.00 14595.72 7297.86

4455100

0

21.01

5715000

10170100

62

1 L i n e	2 Block No. Lot No. Qualification Account No.	3 Land Dimensions Building Description Additional Lots Acreage Prop. Class	4 Owner's Name Address City State Property Location Billing Code Zip Code	5 Land Improvement Total	6 Exemptions Cd. Amount	7 Net Taxable Value	8 Deduct. Cd.Quan.	9 Special Tax Codes	10 Num Units	12 DED AMT 2025 TAX 2026 1ST
1	21.01 63	95X30 UPTOWN REAR .0654	1 32 BROAD STREET HOTEL, LLC 32 BROAD STREET KEYPORT, NJ ALLEY OFF W FRONT ST 07735 GC 7	96400 0 96400		96400			00	.00 1746.98 873.49
2	21.02 15	16,17,18,19 .0000	4A 149 W. FRONT STREET LLC 4 STOECKER RD HOLMDEL, NJ 149 W FRONT 07733 GC 7	828700 0 828700		828700		S01	00	.00 15476.89 7738.45
3	21.02 22	107898SQ PIER-BLKHD-PARK 20,21 2.4770	15C BOROUGH OF KEYPORT 70 WEST FRONT ST. KEYPORT, N.J. W FRONT ST 07735 GC 7	3068000 365600 3433600		*EXEMPT*			00	.00 .00 .00
4	21.02 49	3.6ACRES + OR - 50.01,51.02,49.01 3.6000	15C BOROUGH OF KEYPORT 70 WEST FRONT STREET KEYPORT, N.J. AMERICAN LEGION DRIVE 07735 GC 7	4354700 170800 4525500		*EXEMPT*			00	.00 .00 .00
5	22 1	98X1000 DOCKSIDE DELI 2 2.2498	4A KEYPORT PLAZA LLC 62 HARDING AVE ISELIN, NJ 226 WEST FRONT ST 08830 NC 8	343000 202600 545600		545600		S01	00	.00 10888.25 5444.13
6	22 3	44X170 2SF1G-1U .1717	2 CHUDERSKI, ALBERT M. 175 W FRONT KEYPORT, N.J. 175 W FRONT 07735 RA 8	241500 286200 527700		527700			01	.00 9444.07 4722.04
7	22 4	44X225 2SF-1U .2273	2 SCHELL, RALPH & MARIANNE 210 W FRONT KEYPORT, NJ 210 W FRONT 07735 RA 8	243700 198400 442100		442100			01	.00 7814.62 3907.31
8	22 5	46X99 2SF 1U .1045	2 MIELE, FRANK JR 63 BROADWAY KEYPORT, NJ 63 BROADWAY 07735 RA 8	206000 205100 411100	00660	411100			01	.00 7627.37 3813.69
9	22 6	46X99 2SF2G-1U .1045	2 CHANEY, RAVEN M&ADAMS, STEVEN P, TRUST 1104 NW 11TH STREET BOYNTON BEACH, FL 67 BROADWAY 33426 RA 8	206000 251200 457200		457200			01	.00 8501.86 4250.93
10	22 7	46X99 2SF-1U .1045	2 BROADWAY 69, LLC 69 BROADWAY KEYPORT, NJ 69 BROADWAY 07735 RA 8	206000 144800 350800		350800			01	.00 6481.97 3240.99
11	22 8	51X99 2SF-1U .1159	2 75 BROADWAY, LLC 30 DORANNE LANE MIDDLETOWN, NJ 75 BROADWAY 07748 RA 8	209800 466600 676400		676400			02	.00 12661.15 6330.58
12	22 8.01	50X99 1SB-1U .1136	2 MAGTALAS, ANGELA & BERNARD 71 BROADWAY KEYPORT, NJ 71 BROADWAY 07735 RA 8	209000 360600 569600		569600			01	.00 10635.29 5317.65
13	22 9	44X170 2SF-1U .1717	2 DUMCHUS, VINCENT T & LINDA 3 W FIRST STREET KEYPORT, NEW JERSEY 3 W FIRST 07735 RA 8	268300 180100 448400		448400	W 1 01		01	250.00 7624.38 3812.19
14	22 10	44X101 2SF10B-1U .1020	2 LEFFERTS, CONSTANCE J 5 NW FIRST ST KEYPORT, NJ 5 W FIRST 07735 RA 8	259600 252700 512300	00660	512300			01	.00 9107.42 4553.71

W01 250

3318000

0

22

2548300

5866300

10

1 L i n e	2 Block No. Lot No. Qualification Account No.	3 Land Dimensions Building Description Additional Lots Acreage Prop. Class	4 Owner's Name Address City State Property Location Billing Code Zip Code	5 Land Improvement Total	6 Exemptions Cd. Amount	7 Net Taxable Value	8 Deduct. Cd.Quan.	9 Special Tax Codes	10 Num Units	12 DED AMT 2025 TAX 2026 1ST
1	22 11	40X101 2SF-1G-1U .0927	2 HENDRICKSON, RICHARD G & CINDY L 77 W FIRST ST KEYPORT, N J 77 W FIRST 07735 RA 8	256800 229400 486200		486200			01	.00 8619.38 4309.69
2	22 12.02	154X135 IRR 2SF .0000	4C PRIMONT, STEVEN & CONCETTA 77 HUBBARD AVE RED BANK, NJ 162 WEST FRONT ST 07701 GMC 8	488600 653600 1142200		1142200		S01	00	.00 22520.06 11260.03
3	22 12.03	143X104 IRR 2SF-3U .0000	2 PALTOO, SUNITA 164 WEST FRONT ST KEYPORT, NJ 164 WEST FRONT ST 07735	267700 581500 849200		849200			03	.00 16380.22 8190.11
4	22 13	50X101 1SF-1U .1159	2 TIMOTHY BOST 8 WEST FIRST ST KEYPORT, N J 8 W FIRST 07735 RA 8	265300 253400 518700		518700			01	.00 9214.99 4607.50
5	22 14	50X101 1SF-1U .1159	2 CREASY, GARY 12 WEST FIRST STREET KEYPORT, NJ 12 W FIRST 07735 RA 8	265300 151100 416400		416400			01	.00 7272.79 3636.40
6	22 15	50X101 1SF-1U .1159	2 21 WEST FIRST STREET, LLC 2 SYCAMORE WAY WARREN, NJ 21 W FIRST 07059 RA 8	265300 139100 404400		404400			01	.00 7043.71 3521.86
7	22 16	50X101 1SF-1U .1159	2 DEGRACIA, ALBERT, ETAL 23 WEST FIRST STREET KEYPORT, NJ 23 WEST FIRST 07735 RA 8	265300 174700 440000		440000	V 1 01		01	250.00 7470.99 3735.50
8	22 17	50X101 1SF-1U .1159	2 MARCHESANO, LISA & BECHTOLD, KIMBER 25 WEST FIRST STREET KEYPORT, NJ 25 WEST FIRST 07735 RA 8	265300 220900 486200		486200			01	.00 8597.47 4298.74
9	22 18	129X107 IRR 1SF1G-1U 19.01 .0000	2 JERNSTEDT, LAWRENCE & CYNTHIA 27 WEST FIRST STREET KEYPORT, N J 27 W FIRST ST 07735 RA 8	282700 215200 497900		497900			01	.00 8782.73 4391.37
10	22 19	MASTER LOT 8.506 OPEN SPACE 8.5060	AC 15F PRC-ES ASSOCIATES, LLC 141 WEST FRONT STREET RED BANK, NJ 156-58 WEST FRONT ST 07701 LBRD 8	0 0 0		*EXEMPT*			00	.00 .00 .00
11	22 19 C0001	COMMON AREA A-1-CLIPPER-EU .0000	2 GILDERSLEEVE, CHARLES R & LISA M 1 RARITAN COVE KEYPORT, NJ 1 RARITAN COVE 07735 LBRD 8	170800 497100 667900	L 149100	518800				.00 9699.05 4849.53
12	22 19 C0002	COMMON AREA A-3-CLIPPER .0000	2 SITAR, LEONARD J & ST JOHN, CLAUDIA 5 CARLA COURT HOLMDEL, NJ 2 RARITAN COVE 07733 LBRD 8	170800 439800 610600	L 131900	478700				.00 8938.10 4469.05
13	22 19 C0003	COMMON AREA A-2A-CLIPPER .0000	2 BWCL FLORIDA PROPERTIES, LLC 1 VALIANT CT MIDDLETOWN, NJ 3 RARITAN COVE 07748 LBRD 8	170800 463500 634300	L 139100	495200				.00 9252.84 4626.42
14	22 19 C0004	COMMON AREA A-4-CLIPPER .0000	2 FAHEY, CAREN 4 RARITAN COVE KEYPORT, NJ 4 RARITAN COVE 07735 LBRD 8	170800 460300 631100	L 138100	493000				.00 9211.01 4605.51

1 L i n e	2 Block No. Lot No. Qualification Account No.	3 Land Dimensions Building Description Additional Lots Acreage Prop. Class	4 Owner's Name Address City State Property Location Billing Code Zip Code	5 Land Improvement Total	6 Exemptions Cd. Amount	7 Net Taxable Value	8 Deduct. Cd.Quan.	9 Special Tax Codes	10 Num Units	12 DED AMT 2025 TAX 2026 1ST
1	22 19 C0005	COMMON AREA A-3-CLIPPER .0000	2 JOHNSON, WAHKEEYAH 5 RARITAN COVE KEYPORT, NJ 5 RARITAN COVE 07735 LBRD 8	170800 439800 610600	L 131900	478700				.00 8938.10 4469.05
2	22 19 C0006	COMMON AREA A-1-CLIPPER .0000	2 REDDY, DENNIS P & ALICIA 6 RARITAN COVE KEYPORT, NJ 6 RARITAN COVE 07735 LBRD 8	170800 460600 631400	L 138200	493200				.00 9214.99 4607.50
3	22 19 C0007	COMMON AREA A-2-CLIPPER-EU .0000	2 MAGUIRE, ELISE S & FERRARA, ANTHONY 7 RARITAN COVE KEYPORT, NJ 7 RARITAN COVE 07735 LBRD 8	170800 500000 670800	L 150000	520800				.00 9736.90 4868.45
4	22 19 C0008	COMMON AREA C-2-SCHOONER-EU .0000	2 SITAR, LEONARD J & ST JOHN, CLAUDIA 5 CARLA COURT HOLMDEL, NJ 8 RARITAN COVE 07733 LBRD 8	170800 472700 643500	L 141800	501700				.00 9438.10 4719.05
5	22 19 C0009	COMMON AREA C-3-SCHOONER .0000	2 OBEGOLU, CHIDUBEM M 9 RARITAN COVE KEYPORT, NJ 9 RARITAN COVE 07735 LBRD 8	170800 438000 608800	L 131400	477400				.00 8914.20 4457.10
6	22 19 C0010	COMMON AREA C-1-SCHOONER-EU .0000	2 CHEELA, RAVI CHANDRA & KURELLA, SUS 10 RARITAN COVE KEYPORT, NJ 10 RARITAN COVE 07735 LBRD 8	170800 489100 659900	L 146700	513200				.00 9593.47 4796.74
7	22 19 C0011	COMMON AREA A-2-CLIPPER-EU .0000	2 MONFORTE, LINDA 11 RARITAN COVE KEYPORT, NJ 11 RARITAN COVE 07735 LBRD 8	170800 500000 670800	L 150000	520800				.00 9736.90 4868.45
8	22 19 C0012	COMMON AREA A-1-CLIPPER .0000	2 LEVITO, JUSTIN A & PAGLIO, GIANNA C 12 RARITAN COVE KEYPORT, NJ 12 RARITAN COVE 07735 LBRD 8	170800 460600 631400	L 138200	493200				.00 9214.99 4607.50
9	22 19 C0013	COMMON AREA A-3-CLIPPER .0000	2 LEHRMAN, LAWRENCE H 13 RARITAN COVE KEYPORT, NJ 13 RARITAN COVE 07735 LBRD 8	170800 439800 610600	L 131900	478700				.00 8938.10 4469.05
10	22 19 C0014	COMMON AREA A-4-CLIPPER .0000	2 VALENTI, DANIEL R & QUINN, SHANNON L 14 RARITAN COVE KEYPORT, NJ 14 RARITAN COVE 07735 LBRD 8	170800 460300 631100	L 138100	493000				.00 9211.01 4605.51
11	22 19 C0015	COMMON AREA A-2A-CLIPPER .0000	2 TARANTOLA, JENNIFER M 15 RARITAN COVE KEYPORT, NJ 15 RARITAN COVE 07735 LBRD 8	170800 463500 634300	L 139100	495200				.00 9252.84 4626.42
12	22 19 C0016	COMMON AREA A-3-CLIPPER .0000	2 MURPHY, STEPHEN J & SUSAN M 16 RARITAN COVE KEYPORT, NJ 16 RARITAN COVE 07735 LBRD 8	170800 439800 610600	L 131900	478700				.00 8938.10 4469.05
13	22 19 C0017	COMMON AREA A-1-CLIPPER-EU .0000	2 HAINES, NICHOLAS 17 RARITAN COVE KEYPORT, NJ 17 RARITAN COVE 07735 LBRD 8	170800 497100 667900	L 149100	518800				.00 9699.05 4849.53
14	22 19 C0018	COMMON AREA A-2A-CLIPPER-EU .0000	2 RIEGLER, LAURA 18 RARITAN COVE KEYPORT, NJ 18 RARITAN COVE 07735 LBRD 8	170800 500000 670800	L 150000	520800				.00 9736.90 4868.45

2391200

1968300

22

6561300

6984200

19

1 Line	2 Block No. Lot No. Qualification Account No.	3 Land Dimensions Building Description Additional Lots Acreage	4 Prop. Class	5 Owner's Name Address City State Property Location	6 Billing Code Zip Code	7 Land Improvement Total	8 Exemptions Cd. Amount	9 Net Taxable Value	10 Deduct. Cd.Quan.	11 Special Tax Codes	12 Num Units	13 DED AMT 2025 TAX 2026 1ST
1	22 19 C0019	COMMON AREA A-4-CLIPPER .0000	2	LOO, JANICE SZETO 19 RARITAN COVE KEYPORT, NJ 19 RARITAN COVE	07735 LBRD 8	170800 460300 631100	L 138100	493000				.00 9211.01 4605.51
2	22 19 C0020	COMMON AREA A-3-CLIPPER .0000	2	PEREIRA, JOHN & HELENA 20 RARITAN COVE KEYPORT, NJ 20 RARITAN COVE	07735 LBRD 8	170800 439800 610600	L 131900	478700				.00 8938.10 4469.05
3	22 19 C0021	COMMON AREA A-1-CLIPPER-EU .0000	2	SCHWARTZ, SVETLANA 21 RARITAN COVE KEYPORT, NJ 21 RARITAN COVE	07735 LBRD 8	170800 497100 667900	L 149100	518800				.00 9699.05 4849.53
4	22 19 C0022	COMMON AREA B-1-GALLEON-EU .0000	2	MORSE, TAMMIE 22 RARITAN COVE KEYPORT, NJ 22 RARITAN COVE	07735 LBRD 8	170800 564500 735300	L 169400	565900				.00 10595.45 5297.73
5	22 19 C0023	COMMON AREA B-3-GALLEON .0000	2	SLUSKY, RONALD 23 RARITAN COVE KEYPORT, NJ 23 RARITAN COVE	07735 LBRD 8	170800 522800 693600	L 156800	536800				.00 10039.68 5019.84
6	22 19 C0024	COMMON AREA B-2A-GALLEON .0000	2	NIEBERGALL, ERIC JAMES & ANCA DANIE 24 RARITAN COVE KEYPORT, NJ 24 RARITAN COVE	07735 LBRD 8	170800 522800 693600	L 156800	536800				.00 10039.68 5019.84
7	22 19 C0025	COMMON AREA B-3-GALLEON .0000	2	DEBARTOLOME, GINA & ANGELA 25 RARITAN COVE KEYPORT, NJ 25 RARITAN COVE	07735 LBRD 8	170800 522800 693600	L 156800	536800				.00 10039.68 5019.84
8	22 19 C0026	COMMON AREA B-2-GALLEON-EU .0000	2	ALFANO, ANDREW J & LYNN 26 RARITAN COVE KEYPORT, NJ 26 RARITAN COVE	07735 LBRD 8	170800 560700 731500	L 168200	563300				.00 10545.65 5272.83
9	22 20.01	35X113 IRR 1SF-1U .0000	15C	BOROUGH OF KEYPORT 70 WEST FRONT STREET KEYPORT, N J W FRONT	07735 GMC 8	18100 0 18100		*EXEMPT*			00	.00 .00 .00
10	22 21	100X31 TRI KEYPORT FISHERY .0712	4A	KEYPORT FISHERY, LLC 4 STOECKER RD HOLMDEL, NJ NJ 150 W FRONT ST	07733 GC 8	243600 179200 422800		422800		S01	00	.00 8029.09 4014.55
11	22 22	123X31 23 .0875	2	KEYPORT FISHERY, L.L.C. 4 STOECKER RD HOLMDEL, NJ W FRONT	07733 GC 8	78200 28700 106900		106900			01	.00 1960.13 980.07
12	22 24	156X187 TRI 25 .6697	15C	BOROUGH OF KEYPORT 70 WEST FRONT STREET KEYPORT, NJ 124 WEST FRONT ST.	07735 GC 8	343500 22900 366400		*EXEMPT*			00	.00 .00 .00
13	22 26	40X210 .1928	1	DEPUTY VENTURES, LLC PO BOX 7394 SHREWSBURY, NJ W. FRONT	07702 GC 8	228200 0 228200		228200			00	.00 4129.42 2064.71
14	22 27	90X210 IRR 2SF-2U .0000	1	CADDLE, JOHN J P.O. BOX 303 KEYPORT, N J W. FRONT	07735 GC 8	495400 0 495400		495400			00	.00 8973.96 4486.98

2411800

1227100

22

4298700

5483400

27

1 L i n e	2 Block No. Lot No. Qualification Account No.	3 Land Dimensions Building Description Additional Lots Acreage Prop. Class	4 Owner's Name Address City State Property Location Billing Code Zip Code	5 Land Improvement Total	6 Exemptions Cd. Amount	7 Net Taxable Value	8 Deduct. Cd.Quan.	9 Special Tax Codes	10 Num Units	12 DED AMT 2025 TAX 2026 1ST
1	22 28	30X130 APOLLO PLUMBING .0895	4A CADDLE, JACK P.O. BOX 303 KEYPORT, N J 110 W FRONT ST & BEERS 07735 GC 8	151500 175000 326500		326500		S01	00	.00 6480.37 3240.19
2	22 29	50X30 .0344	15C BOROUGH OF KEYPORT 70 WEST FRONT STREET KEYPORT, N J BEERS ST 07735 GC 8	41500 0 41500		*EXEMPT*			00	.00 .00 .00
3	22 30	145X258 IRR .0000	1 DEPUTY VENTURES LLC PO BOX 7394 SHREWSBURY, NJ BEERS 07702 GC 8	324300 0 324300		324300			00	.00 5858.47 2929.24
4	22 31	145X185 .6158	4A DEPUTY VENTURES LLC PO BOX 7394 SHREWSBURY, NJ 44 BEERS STREET 07702 GC 8	269400 0 269400		269400		S01	00	.00 5017.93 2508.97
5	22 32	2.8 AC OYSTER BAY APTS 2.8000	15F OYSTER BAY URBAN RENEWAL, INC 50 BEERS ST. KEYPORT, NJ 50 BEERS ST. 07735 RC 8	9405000 9729800 19134800		*EXEMPT*			00	.00 .00 .00
6	22 33	67X108 1SF-1U .1661	2 COLORIO, DOREEN & JERRY 6 GULL WAY KEYPORT, NJ 6 GULL WAY 07735 RC 8	221700 255800 477500	00660	477500			01	.00 8868.38 4434.19
7	22 33.01	SAND PIPER MASTER LO .0000	15F SANDPIPER HOMEOWNERS ASSO %R GATTO 439 STILLWELLS CORNER RD FREEHOLD, N J GULL WAY 07728 RC 8	0 0 0		*EXEMPT*			00	.00 .00 .00
8	22 34.01	OYSTER CREEK MASTER 1.5SF-1U .0000	15F OYSTER CREEK HO ASS. % ROBERT RUSSO 22 GULL WAY KEYPORT, N J OYSTER CREEK 07735 RC 8	0 0 0		*EXEMPT*			00	.00 .00 .00
9	22 35	60X85 2SFG .1171	2 BROOKING, DANIEL M & JENINE 114 BEERS STREET KEYPORT, NJ 114 BEERS 07735 RC 8	236900 428400 665300		665300			01	.00 12537.65 6268.83
10	22 36	50X100 .1148	2 WEINERMOATE, CHRISTOPHER & JANE 112 BEERS STREET KEYPORT, NJ 112 BEERS ST 07735 RA 8	232500 194400 426900	00660	426900			01	.00 7900.27 3950.14
11	22 36.01	50X100 1SF1G .1148	2 RIES, PATRICK & THERESA & JAMES SR 118 BEERS STREET KEYPORT, NJ 118 BEERS ST 07735 RA 8	232500 235400 467900		467900			01	.00 8679.14 4339.57
12	22 37	50X100 1SF-1U .1148	2 RESPOL, DENNIS F & MARY J 120 BEERS KEYPORT, N.J. 120 BEERS 07735 RA 8	232500 250400 482900		482900	V 1 02		01	250.00 8712.01 4356.01
13	22 38	40X125 IRR 1SF-1U .0000	2 BENSON, KATHERINE A & MINOR, PATRICK, W 130 BEERS KEYPORT, NJ 130 BEERS 07735 RA 8	228500 317100 545600	00660	545600			01	.00 10155.22 5077.61
14	22 39	50X112 IRR 2SF1G-1U .0000	2 MCKEEFRY, PAUL & SMALLING, NANCY 107 MAPLE PLACE KEYPORT, NJ 107 MAPLE PL 07735 RA 8	234100 289200 523300		523300			01	.00 9728.93 4864.47

1 L i n e	2 Block No. Lot No. Qualification Account No.	3 Land Dimensions Building Description Additional Lots Acreage Prop. Class	4 Owner's Name Address City State Property Location Billing Code Zip Code	5 Land Improvement Total	6 Exemptions Cd. Amount	7 Net Taxable Value	8 Deduct. Cd.Quan.	9 Special Tax Codes	10 Num Units	12 DED AMT 2025 TAX 2026 1ST
1	22 40	75X119 IRR 2SF2G-1U .0000	2 FELDMAN, MATTHEW & GEORGIANA FELDMAN 115 MAPLE PLACE KEYPORT, N J 115 MAPLE PL 07735 RA 8	264600 270600 535200		535200			01	.00 9924.14 4962.07
2	22 41	75X114 IRR 2SF1G-1U 42 .0000	2 JOHNSON, ROBERT E & MIKELBERG, FELI 123 MAPLE PL KEYPORT, NJ 123 MAPLE PL 07735 RA 8	254900 265000 519900		519900			01	.00 9643.27 4821.64
3	22 43	75X107 IRR 2SF-1U .0000	2 HAYES, EDWARD F JR, ETAL, TRUSTEES 125 MAPLE PL KEYPORT, NJ 125 MAPLE PL 07735 RA 8	253700 280600 534300		534300			01	.00 9920.16 4960.08
4	22 44	75X108 IRR 2SF2G-1U .0000	2 ROMANSKI, PETER & KRISTINA 133 MAPLE PL KEYPORT, NJ 133 MAPLE PL 07735 RA 8	253700 311200 564900		564900			01	.00 10499.83 5249.92
5	22 45	100X135 IRR 1SF1G-1U 46,47 .0000	2 KLEINBERG, SEYMOUR R. & VICTORIA 135 MAPLE PLACE KEYPORT, N J 135 MAPLE PL 07735 RA 8	284500 379100 663600		663600	V 1 01		01	250.00 12094.42 6047.21
6	22 48	7.577 AC 1.5SF2G10B-1U 49 7.5770	2 BAUMANN, RUTH E 157 MAPLE PLACE KEYPORT, NJ 157 MAPLE PL 07735 RA 8	336200 317300 653500		653500			01	.00 12115.34 6057.67
7	22 50	190X127 TRI 1SF-1U 51 .5539	2 PHILBACK, RUDY J & BEVERLY BAUM 119 LUPPATATONG AVENUE KEYPORT, NJ 119 LUPPATATONG 07735 RA 8	242600 408900 651500		651500			02	.00 11792.64 5896.32
8	22 52	87X110 2SF-3U .2197	2 SHKEDI, AVRAHAM 15 WOODBROOKE DRIVE EDISON, NJ 221 MAPLE PL 08820 RB RA	265300 414900 680200		680200			03	.00 12677.09 6338.55
9	22 53	185X110 IRR 2SF1G-2U .0000	2 JOHNSON, DREW C 330 BLEECKER ST APT 4A BROOKLYN, NY 213 MAPLE PL 11237 RA 8	280200 245200 525400		525400			02	.00 9722.95 4861.48
10	22 54	93X110 IRR 1SF-1U .0000	2 FELLER, ROBERT S & AUDREY 115 LUPPATATONG AVE KEYPORT, NJ 115 LUPPATATONG 07735 RA 8	291000 331700 622700		622700			01	.00 11131.30 5565.65
11	22 55	77X125 1SF1G-3U .2210	2 KAPUSHY, ANDREW 99 LUPPATATONG AVE KEYPORT, NJ 99 LUPPATATONG 07735 RA 8	297900 283700 581600		581600			03	.00 10334.50 5167.25
12	22 56	57X185 AVG .2421	1 JOHNSON, CHARLES H & HERMINE %JOHNSON 100 E. PALISADE AVE., C-35 ENGLEWOOD, NJ MAPLE PL 07631 RA 8	49800 0 49800		49800			00	.00 900.38 450.19
13	22 57	75X377 AVG 1SF-B-1U .6491	2 TARQUINIO, NICHOLAS & EILEEN 101 LUPPATONG AVE KEYPORT, N J 101 LUPPATATONG AVENUE 07735 RA 8	281400 167000 448400		448400			01	.00 7846.49 3923.25
14	22 58	100X292 AVG 1SF1G-1U .6703	2 AUMACK, JAMES & DOROTHY 103 LUPPATATONG AVE. KEYPORT, NJ 103 LUPPATATONG 07735 RA 8	336700 184100 520800		520800			01	.00 9087.50 4543.75

1 L i n e	2 Block No. Lot No. Qualification Account No.	3 Land Dimensions Building Description Additional Lots Acreage	4 Owner's Name Address City State Property Location	5 Billing Code Zip Code	6 Land Improvement Total	7 Exemptions Cd. Amount	8 Net Taxable Value	9 Deduct. Cd.Quan.	10 Special Tax Codes	11 Num Units	12 DED AMT 2025 TAX 2026 1ST
1	22 59	126X147 AVG 1SF1G-1U .4252	2 RUFF, FELICIA J 105 LUPPATATONG AVENUE KEYPORT, NJ 105 LUPPATATONG	07735 RA 8	320100 369500 689600		689600			01	.00 12334.46 6167.23
2	22 60	50X112 AVG .1286	1 OCEAN BAY 500, LLC 628 MAIN STREET BELFORD, NJ LUPPATATONG	07718 RA 8	26700 0 26700		26700			00	.00 444.22 222.11
3	22 61	50X85 AVG .0976	1 OCEAN BAY 500, LLC 628 MAIN STREET BELFORD, NJ 93 LUPPATATONG AVE	07718 RA 8	78700 0 78700		78700			00	.00 1306.75 653.38
4	22 62	115X70 TRI .1848	15C BOROUGH OF KEYPORT 70 WEST FRONT STREET KEYPORT, N.J. LUPPATATONG	07735 RA 8	30100 0 30100		*EXEMPT*			00	.00 .00 .00
5	22 63	85X135 TRI .2634	15C BOROUGH OF KEYPORT 70 WEST FRONT STREET KEYPORT, N.J. LUPPATATONG	07735 RA 8	34300 0 34300		*EXEMPT*			00	.00 .00 .00
6	22 64	112,225 AVG 2SF1G10B-1U .0000	2 HENDRICKSON FAMILY TRUST 23 LUPPATATONG AVE KEYPORT, NJ 23 LUPPATATONG	07735 RA 8	299200 175800 475000		475000			01	.00 9462.00 4731.00
7	22 65	50X345 AVG .3960	2 KIGHT, SANDRA 21 LUPPATATONG AVENUE KEYPORT, NJ 21 LUPPATATONG	00660 07735 RA 8	252300 244100 496400		496400			01	.00 8824.56 4412.28
8	22 66	60X410 AVG 2SF-1U .5647	2 TOGLIA, DANIELLE 11 LUPPATATONG AVE KEYPORT, NJ 11 LUPPATATONG	00660 07735 RA 8	265500 285100 550600		550600			01	.00 9784.70 4892.35
9	22 67	60X480 AVG 2SF1G-1U .6612	2 METRICK, SUZANNE FAITH 5 LUPPUTATONG AVE KEYPORT, NJ 5 LUPPATATONG	07735 RA 8	266500 297500 564000		564000			01	.00 10073.54 5036.77
10	22 68	50X550 AVG 1SF-1U .6313	2 CATANZARITE, SHAINA 1 LUPPATATONG KEYPORT, NJ 1 LUPPATATONG	07735 RA 8	256500 191800 448300		448300			01	.00 7902.26 3951.13
11	22.01 1	16X80 .0294	2 MARIOCCA, VICTORIA 1 GULL WAY KEYPORT, NJ 1 GULL WAY	07735 RC 8	198000 183700 381700		381700			01	.00 7073.59 3536.80
12	22.01 2	16X80 .0294	2 PINTO, JOSEPH 2 GULL WAY KEYPORT, NJ 2 GULL WAY	00660 07735 RC 8	198000 178000 376000		376000			01	.00 6966.02 3483.01
13	22.01 3	16X80 .0294	2 CARDELLA, MICHAEL&ESPOSITO, CATHERINE 3 GULL WAY KEYPORT, NJ 3 GULL WAY	07735 RC 8	198000 182400 380400		380400			01	.00 7047.70 3523.85
14	22.01 4	16X80 .0294	2 LOPEZ, RAFAEL 4 GULL WAY KEYPORT, NJ 4 GULL WAY	07735 RC 8	198000 191100 389100		389100			01	.00 7213.03 3606.52

2557500

0

22.01

2299000

4856500

4

1 L i n e	2 Block No. Lot No. Qualification Account No.	3 Land Dimensions Building Description Additional Lots Acreage Prop. Class	4 Owner's Name Address City State Property Location Billing Code Zip Code	5 Land Improvement Total	6 Exemptions Cd. Amount	7 Net Taxable Value	8 Deduct. Cd.Quan.	9 Special Tax Codes	10 Num Units	12 DED AMT 2025 TAX 2026 1ST
1	22.01 5	16X80 .0294	2 SMITH, STEVEN 15 JACKSON ST KEYPORT, NJ 5 GULL WAY 07735 RC 8	198000 194400 392400		392400			01	.00 7276.78 3638.39
2	22.02 7	16X80 .0294	2 FINNEY, JAMES PATRICK JR 7 GULL WAY KEYPORT, NJ 7 GULL WAY 07735 RC 00660	198000 193200 391200		391200	V 1 01		01	250.00 7004.86 3502.43
3	22.02 8	16X80 .0294	2 GILMORE, WILLIAM 2 TARA LIN DR HAZLET, NJ 8 GULL WAY 07730 RC 8 00660	198000 189600 387600		387600			01	.00 7185.14 3592.57
4	22.02 9	16X80 .0294	2 MCDONALD, DARNELL J & CHRISTINE E 9 GULL WAY KEYPORT, NJ 9 GULL WAY 07735 RC 8	198000 185200 383200		383200			01	.00 7101.48 3550.74
5	22.02 10	16X80 .0294	2 PICCINICH, JOSEPH 10 GULL WAY KEYPORT, NJ 10 GULL WAY 07735 RC 8	198000 195200 393200		393200			01	.00 7292.71 3646.36
6	22.02 11	16X80 .0294	2 MAHONEY, JANET 11 GULL WAY KEYPORT, NJ 11 GULL WAY 07735 RC 8	198000 187800 385800		385800			01	.00 7151.28 3575.64
7	22.02 12	16X80 .0294	2 INGUAGGIATO, JOS & CAMPBELL, HEATHER 12 GULL WAY KEYPORT, NJ 12 GULL WAY 07735 RC 8 00660	198000 191500 389500		389500			01	.00 7221.00 3610.50
8	22.03 13	16X80 .0294	2 MIETZ, EILEEN A & RYAN, MICHAEL J II 13 GULL WAY KEYPORT, NJ 13 GULL WAY 07735 RC 8	198000 190500 388500		388500			01	.00 7201.08 3600.54
9	22.03 14	16X80 .0294	2 JACOVINO, DEBORAH 14 GULL WAY KEYPORT, NJ 14 GULL WAY 07735 RC 8 00660	198000 189400 387400		387400			01	.00 7442.11 3721.06
10	22.03 15	16X80 .0294	2 TRAHIM, TERENCE JAMES 15 GULL WAY KEYPORT, NJ 15 GULL WAY 07735 RC 8 00660	198000 178400 376400		376400			01	.00 6972.00 3486.00
11	22.03 16	16X80 .0294	2 HAWLEY, EDWARD RICHARD 16 GULL WAY KEYPORT, NJ 16 GULL WAY 07735 RC 8 00660	198000 244500 442500		442500			01	.00 8226.96 4113.48
12	22.03 17	16X80 .0294	2 SKINNER, SAMANTHA 17 GULL WAY KEYPORT, NJ 17 GULL WAY 07735 RC 8	198000 181400 379400		379400			01	.00 7029.77 3514.89
13	22.03 18	16X80 .0294	2 TOZZI, CHRISTA 18 GULL WAY KEYPORT, NJ 18 GULL WAY 07735 RC 8	198000 218500 416500		416500			01	.00 7734.94 3867.47
14	22.03 19	16X80 .0294	2 KNOBLAUCH, SYLVIA & JOSEPH 19 GULL WAY KEYPORT, NJ 19 GULL WAY 07735 RC 8	198000 218600 416600		416600			01	.00 7734.94 3867.47

1 L i n e	2 Block No. Lot No. Qualification Account No.	3 Land Dimensions Building Description Additional Lots Acreage	Prop. Class	4 Owner's Name Address City State Property Location	Billing Code Zip Code	5 Land Improvement Total	6 Exemptions Cd. Amount	7 Net Taxable Value	8 Deduct. Cd.Quan.	9 Special Tax Codes	10 Num Units	12 DED AMT 2025 TAX 2026 1ST
1	22.03 20	16X80 .0294	2	FOULKS, KARRIE E 20 GULL WAY KEYPORT, NJ 20 GULL WAY	07735 RC 8	198000 194000 392000		392000			01	.00 7268.81 3634.41
2	22.04 21	.09 ACRES .0900	2	CALICCHIO, VINCENT 21 GULL WAY KEYPORT, NJ 21 GULL WAY	07735 RC	198000 254200 452200		452200			01	.00 8412.22 4206.11
3	22.04 22	.09 ACRES .0900	2	BOTTGER, ALAN 22 GULL WAY KEYPORT, NJ 22 GULL WAY	07735 RC	198000 249600 447600		447600			01	.00 8324.57 4162.29
4	22.05 23	.09 ACRES .0900	2	RUSSO, MICHAEL F JR 23 GULL WAY KEYPORT, NJ 23 GULL WAY	00660 07735 RC	198000 268200 466200		466200			01	.00 8677.15 4338.58
5	22.05 24	.09 ACRES .0900	2	BANFITCH, CHRISTOPHER 24 GULL WAY KEYPORT, NJ 24 GULL WAY	07735 RC	198000 253600 451600		451600			01	.00 8400.26 4200.13
6	22.06 1	44X60 DETACHED .0606	2	CHIARAMONTE, BRIAN & FREYER, ALLISO 1 OYSTER CREEK KEYPORT, NJ 1 OYSTER CREEK	07735 RC	250300 282700 533000		533000			01	.00 10071.55 5035.78
7	22.06 2	44X60 DETACHED .0606	2	HAUCK, KAREN A 3 OYSTER CREEK KEYPORT, NJ 3 OYSTER CREEK	07735 RC	250300 243000 493300		493300			01	.00 8838.50 4419.25
8	22.06 3	44X60 DETACHED .0606	2	MAZZOLA, PATRICK J & SOCHA, MAUREEN 210 WILSON ROAD NEPTUNE, NJ 5 OYSTER CREEK	07753 RC	250300 232800 483100		483100			01	.00 9149.26 4574.63
9	22.07 4	34X80 ATTACHED .0624	2	CONTI, KATHRYN 2 OYSTER CREEK KEYPORT, NJ 2 OYSTER CREEK	07735 RC	250300 310400 560700		560700			01	.00 10117.37 5058.69
10	22.07 5	34X80 ATTACHED .0624	2	LOUIE, GINA L 4 OYSTER CREEK KEYPORT, NJ 4 OYSTER CREEK	00660 07735 RC	250300 306600 556900		556900			01	.00 10045.66 5022.83
11	22.08 6	.65 ACRES .6500	2	BERTHIAUME, HELLA M 6 OYSTER CREEK DRIVE KEYPORT, N J 6 OYSTER CREEK DRIVE	07735 RC	242200 689500 931700		931700			01	.00 18597.31 9298.66
12	23 1	50X100 2SF-4U .1148	4A	BROADWAY 093, LLC 93 BROADWAY KEYPORT, NJ 93 BROADWAY	07735 RA 6	233100 474400 707500		707500		S01	04	.00 13642.66 6821.33
13	23 2	33X100 F .0758	15F	EAGLE HOSE CO. 4 95 BROADWAY KEYPORT, N.J. 95 BROADWAY	07735 RA 6	218500 190300 408800		*EXEMPT*			00	.00 7748.88 3874.44
14	23 3	50X100 2SF-1U .1148	2	FRONDUTO, MICHAEL & DANIELLE 2 CHINGARORA AVENUE KEYPORT, NJ 2 CHINGARORA	07735 RA 6	265300 163400 428700		428700			01	.00 7505.86 3752.93

2982100

0

23

3922400

6904500

3

1 L i n e	2 Block No. Lot No. Qualification Account No.	3 Land Dimensions Building Description Additional Lots Acreage	4 Owner's Name Address City State Property Location	5 Billing Code Zip Code	6 Land Improvement Total	7 Exemptions Cd. Amount	8 Net Taxable Value	9 Deduct. Cd.Quan.	10 Special Tax Codes	11 Num Units	12 DED AMT 2025 TAX 2026 1ST
1	23 4	33X100 2SF-1U .0758	2 DIGGINS, PETER 8 CHINGARORA AVE KEYPORT, N J 8 CHINGARORA	07735 RA 6	249300 208000 457300		457300			01	.00 8087.52 4043.76
2	23 5	60X100 2SF-1U 6 .1377	2 DONATELLI, SHEILLA, EST 99 BROADWAY KEYPORT, N.J. 99 BROADWAY	07735 RA 6	217500 229800 447300		447300			01	.00 8304.65 4152.33
3	23 5.01	95X100 1SF1G-1U 7 .2181	2 FRANCHI, JAMES R & EVE 10 CHINGARORA AVENUE KEYPORT, NJ 10 CHINGARORA	07735 RA 6	307600 281900 589500		589500			01	.00 10461.98 5230.99
4	23 7.01	35X100 2SF-1U .0803	2 COHEN, GERALD & CAROL L 97 BROADWAY KEYPORT, N J 97 BROADWAY	00660 07735 RA 6	198200 383300 581500		581500			01	.00 10868.35 5434.18
5	23 8	42X100 2SF-1U .0964	2 BEAN, GAVIN R 101 BROADWAY KEYPORT, NJ 101 BROADWAY	00660 07735 RA 6	203600 370900 574500		574500			01	.00 10730.90 5365.45
6	23 8.01	42X100 1SF-1U .0964	2 BADMAEV, JENNIFER & MATTHEW 12 CHINGARORA AVE. KEYPORT, NJ 12 CHINGARORA AVE.	07735 RA 6	257700 368900 626600		626600			01	.00 11282.69 5641.35
7	23 9	50X100 2SF-2U .1148	2 VJM REALTY HOLDING, LLC 8 W RICHARD STREET HAZLET, NJ 111 BROADWAY	07730 RA 6	209800 419700 629500		629500			02	.00 11770.73 5885.37
8	23 9.01	50X100 1SF-1U .1148	2 SQUADRITO, PHILLIP 28 CHINGARORA AVE KEYPORT, NJ 28 CHINGARORA	00597 07735 RA 6	265300 192500 457800		457800			01	.00 8059.63 4029.82
9	23 10	50X105 1.5SF1G-1U .1205	2 PAPAMARKOU, MARY 113 BROADWAY KEYPORT, NJ 113 BROADWAY	07735 RA 6	210600 231800 442400		442400			01	.00 8217.00 4108.50
10	23 11	50X95 1SF-2U .1090	2 NASTA, BRIAN & GINA & DANIELLE 30 CHINGARORA AVE KEYPORT, NJ 30 CHINGARORA	07735 RA 6	264300 265500 529800		529800			02	.00 8910.22 4455.11
11	23 12	50X75 1.5SF-1U .0861	2 BRACKEN, CHRISTOPHER J. 34 CHINGARORA AVENUE KEYPORT, NJ 34 CHINGARORA	00660 07735 RA 6	260600 232200 492800		492800			01	.00 8734.92 4367.46
12	23 13	50X125 2SF2G .1435	2 BATISTA, MARIO & LISA 115 BROADWAY KEYPORT, NJ 115 BROADWAY	07735 RA 6	213700 321400 535100		535100			01	.00 9973.94 4986.97
13	23 14	75X100 2SF2G-1U .1722	2 ALBUJAR, KATHERIN G 117 BROADWAY KEYPORT, NJ 117 BROADWAY	00597 07735 RA 6	229100 399700 628800		628800			02	.00 11742.84 5871.42
14	23 14.01	75X100 1SF-2G-1U .1722	2 FAGAN, MICHELLE 25 WEST SECOND ST KEYPORT, NJ 25 WEST SECOND STREET	00660 07735 RA M06	288800 338400 627200		627200			01	.00 11220.94 5610.47

3376100

0

23

4244000

7620100

14.01

1 L i n e	2 Block No. Lot No. Qualification Account No.	3 Land Dimensions Building Description Additional Lots Acreage Prop. Class	4 Owner's Name Address City State Property Location Billing Code Zip Code	5 Land Improvement Total	6 Exemptions Cd. Amount	7 Net Taxable Value	8 Deduct. Cd.Quan.	9 Special Tax Codes	10 Num Units	12 DED AMT 2025 TAX 2026 1ST
1	24 1	40X200 2SF-1U .1837	2 VENDITTELLI, STEVEN JOSEPH & CASEY 1 CHINGARORA AVENUE KEYPORT, NJ 07735 1 CHINGARORA RA 6	266000 311000 577000		577000			01	.00 10322.54 5161.27
2	24 2	60X100 2SF-1U .1377	15F KREFT, ERNST & SHARON 3 CHINGARORA AVE KEYPORT, NJ 07735 3 CHINGARORA RA 6	274700 249800 524500		*EXEMPT*			01	.00 .00 .00
3	24 3	60X100 .1377	2 REEDY, ANNE MARIE 42 FIRST STREET KEYPORT, NJ 07735 6 LUPPATATONG RA 6	247200 505000 752200		752200			01	.00 13796.59 6898.30
4	24 4	60X100 2SF-1U .1377	2 SOTO-SANTIAGO, CYNTHIA 8 LUPPATATONG KEYPORT, NJ 07735 8 LUPPATATONG RA 6	274700 212000 486700		486700			01	.00 8585.52 4292.76
5	24 5	60X100 2SF-1U .1377	2 KREFT, ERNEST A. & DONNA 11 CHINGARORA KEYPORT, N.J. 07735 11 CHINGARORA RA 6	274700 212200 486900		486900			01	.00 8589.50 4294.75
6	24 6.01	60X100 2SF2G-1UNIT .1377	2 BOURMECHE, HAFEDH 16 TIFFANY PLACE, 3L BROOKLYN, NY 11231 17 CHINGARORA AVE	274700 463900 738600		738600			01	.00 13368.31 6684.16
7	24 6.02	60X100 1SF .1377	2 HENDRICKSON, CINDY 77 W FIRST STREET KEYPORT, NJ 07735 10 LUPPATCONG AVE RA	274700 140700 415400		415400			01	.00 7270.80 3635.40
8	24 7	50X100 1SF-1U .1148	2 DI POALO, ROCCO & COLLEEN 25 CHINGARORA KEYPORT, N.J. 07735 25 CHINGARORA RA 6	265300 254500 519800		519800			01	.00 9234.91 4617.46
9	24 8	50X100 1SF-1U .1148	2 KACZYNSKI, MAREK J & CARONE, AVARIE 20 LUPPATATONG AVENUE KEYPORT, NJ 07735 20 LUPPATATONG RA 6	265300 158000 423300		423300			01	.00 7404.26 3702.13
10	24 9	75X100 1.5SF2G-1U .1722	2 FINNEN, RYAN 35 CHINGARORA KEYPORT, NJ 07735 35 CHINGARORA RA 6	288800 277800 566600		566600			01	.00 10071.55 5035.78
11	24 9.01	75 X 100 9.02 .1722	2 CLAYTON, WILLIAM R 22 LUPPATATONG AVE. KEYPORT, NJ 07735 22 LUPPATATONG AVE RA 6	288800 403900 692700		692700			01	.00 12465.94 6232.97
12	24 10	100X150 1SF3G-1U 11 .3444	2 NEWGENT, WILLIAM ANDREW & ALLISON R 41 CHINGARORA AVE KEYPORT, NJ 07735 41 CHINGARORA RA 6	328200 374800 703000		703000			01	.00 12567.53 6283.77
13	24 12	100X50 2SF-1U .1148	2 RACITI, STEVE & TEEHAN, DEBBIE 26 LUPPATATONG KEYPORT, NJ 07735 26 LUPPATATONG RA 6	238700 96000 334700		334700			01	.00 5786.76 2893.38
14	25 1	125X75 2SF-1U 2 .2152	2 POLEWCZAK, JOHN P JR&MEISTER, SUZANNE 87 CHINGARORA AVENUE KEYPORT, NJ 07735 87 CHINGARORA RA 6	291600 272300 563900		563900			01	.00 10013.78 5006.89

3578700

0

25

3682100

7260800

1

1 L i n e	2 Block No. Lot No. Qualification Account No.	3 Land Dimensions Building Description Additional Lots Acreage Prop. Class	4 Owner's Name Address City State Property Location Billing Code Zip Code	5 Land Improvement Total	6 Exemptions Cd. Amount	7 Net Taxable Value	8 Deduct. Cd.Quan.	9 Special Tax Codes	10 Num Units	12 DED AMT 2025 TAX 2026 1ST
1	25 3	75X75 1.5SF-1U .1291	2 BRZUCKI, JOHN A & PAMELA 104 LUPPATATONG AVE. KEYPORT, NJ 104 LUPPATATONG 07735 RA 6	281700 229800 511500		511500			01	.00 9041.69 4520.85
2	25 4	75X75 1.5SF1G-1U .1291	2 SCHANCK, JOHN & NANCY 102 LUPPATATONG KEYPORT, N.J. 102 LUPPATATONG 07735 RA 6	281700 233400 515100		515100			01	.00 9109.42 4554.71
3	25 5	75X125 .2152	2 WRIGHT, WILLIAM J 85 CHINGARORA AVENUE KEYPORT, NJ 85 CHINGARORA AVE 07735 RA 6	295800 267600 563400		563400			01	.00 9993.86 4996.93
4	25 6	75X125 & 50X75 1.5SF1G-1U 6.02 .1507	2 DENARDO, PATRICK & AMY 61 CHINGARORA KEYPORT, NJ 61 CHINGARORA 07735 RA 6	338100 210200 548300		548300	V 1 02		01	250.00 9357.42 4678.71
5	25 6.01	50X75 .0861	15C BOROUGH OF KEYPORT 70 WEST FRONT STREET KEYPORT, NJ WEST THIRD ST 07735 RA 6	52100 0 52100		*EXEMPT*			00	.00 .00 .00
6	25 6.03	50X75 .0861	1 DISBROWN, ELSIE %RICHARD 61 CHINGARORA AVE KEYPORT, N J 63 CHINGARORA AVE FRONT 07735 RA 6	23100 0 23100		23100			00	.00 382.46 191.23
7	25 7	75X75 1.5SF-1U .1291	2 ZAPPELLE, NICHOLAS R & APOSTLE, MAR 25 MAINSAIL SQUARE FREEHOLD, NJ 100 LUPPATATONG 07728 RA 6	281700 226000 507700		507700			01	.00 8969.98 4484.99
8	25 8	50X100 1.5SF2G-1U .1148	2 STANZIALE, EVARISTO 27 MAIN STREET KEYPORT, NJ 59 CHINGARORA 07735 RA 6	265300 171200 436500		436500			01	.00 7655.26 3827.63
9	25 8.01	50X100 .1148	2 ENG, GIM F & LAURIE MIU QUEN 98 LUPPATATONG AVE KEYPORT, N J 98 LUPPATATONG 07735 RA	265300 467900 733200		733200			01	.00 14083.44 7041.72
10	25 9	50X100 1SF-1U .1148	2 FLYNN, DENISE 57 CHINGARORA AVE KEYPORT, NJ 57 CHINGARORA 07735 RA 6	265300 155100 420400		420400			01	.00 7350.48 3675.24
11	25 9.01	100X90 AVG 1SF1G-1U 10.03 .2066	2 GAISO, ANTHONY 94 LUPPATATONG AVE KEYPORT, NJ 94 LUPPATATONG AVE 07735 RA 6	231400 252800 484200		484200			01	.00 8569.58 4284.79
12	25 10	75X120 IRR 1SF 10B .0000	2 BURTNICK, CAROLYN & FREIRICH, KATIE 53 CHINGARORA KEYPORT, NJ 53 CHINGARORA 07735 RB 6	294400 243900 538300		538300			01	.00 9519.77 4759.89
13	25 10.01	79X120 1SF1G-1U .2176	2 POMEROY, WADE & CAROL ANN 51 CHINGARORA AVENUE KEYPORT, NJ 51 CHINGARORA AVENUE 07735 RB 6	298500 251100 549600		549600			01	.00 9724.94 4862.47
14	25 10.02	130X117 .3492	2 MAFFEI, OLIVIA 30 WEST SECOND STREET KEYPORT, NJ 30 W. SECOND 07735 RA 6	290300 313200 603500		603500			01	.00 10768.75 5384.38

1 L i n e	2 Block No. Lot No. Qualification Account No.	3 Land Dimensions Building Description Additional Lots Acreage Prop. Class	4 Owner's Name Address City State Property Location Billing Code Zip Code	5 Land Improvement Total	6 Exemptions Cd. Amount	7 Net Taxable Value	8 Deduct. Cd.Quan.	9 Special Tax Codes	10 Num Units	12 DED AMT 2025 TAX 2026 1ST
1	26 1	60X100 2SF2G-1U .1377	2 OJAMAA, TY T, & CAROLYN MAY 129 BROADWAY KEYPORT, N.J. 07735 RA 6	217500 342900 560400		560400			01	.00 10256.81 5128.41
2	26 2	94X100 1SF-1U .2158	2 ROSMAN, ANDREW & ROSMAN KELLY 50 CHINGARORA KEYPORT, N.J. 07735 RA 6	306600 332200 638800		638800			01	.00 11400.22 5700.11
3	26 3	50X100 1.5SF3G-1U .1148	2 CIOFFI, DONALD 54 CHINGARORA AVE KEYPORT, NJ 07735 RA 6	265300 221400 486700		486700			01	.00 8607.43 4303.72
4	26 4	84X100 2SF-2U .1928	2 SCHARDIEN, KRISTIN ELIZABETH 149-151 BROADWAY KEYPORT, NJ 07735 RA 6	236100 542000 778100		778100			02	.00 14571.48 7285.74
5	26 5	110X103 2SF2G10B-1U .2601	2 CARINHA, JOAO JR & JOAO SR 147 BROADWAY KEYPORT, NJ 07735 RA 6	256200 334000 590200		590200			01	.00 10987.87 5493.94
6	26 5.01	55X96.6 .1220	2 FINNEY, MARYANN 56 CHINGARORA AVENUE KEYPORT, NJ 07735 RA 6	268900 259400 528300		528300			01	.00 9390.29 4695.15
7	26 5.02	55X96.6 .1220	2 BRIGHT, CECIL & TESSA M 58 CHINGARORA AVE KEYPORT, NJ 07735 RA 6	268900 352600 621500		621500			01	.00 11161.18 5580.59
8	26 6	75X200 2SF2G-2U 7 .3444	2 CARINHA, JOAO & DEANA 165 BROADWAY KEYPORT, NJ 07735 RA 6	244800 445900 690700		690700			02	.00 12904.18 6452.09
9	26 8	75X200 2SF2G-3U 9 .3444	2 COLLINS, TIMOTHY G & JENNIFER P 216 WEST STREET UNION BEACH, NJ 07735 RA 6	244800 336800 581600		581600			03	.00 10832.50 5416.25
10	26 10	75X115 2SF10B-2U .1980	2 BORSARI, JONATHAN M. & LENIHAN, C 181 BROADWAY KEYPORT, NJ 07735 RA 6	232600 352800 585400		585400			02	.00 10916.16 5458.08
11	26 11	75X85 .1463	2 MONDELLO, CARMELO 82 CHINGARORA KEYPORT, NJ 07735 RA 6	290200 397900 688100		688100			01	.00 12372.31 6186.16
12	27 1	40X200 2SF2G-1U 22 .1837	2 GRAHAM, MICHAEL & LAURIE 197 BROADWAY KEYPORT, NJ 07735 RA 6	210400 239600 450000		450000			01	.00 8360.42 4180.21
13	27 2	40X100 2SF-1U .0918	2 LOGOSSO, RICHARD 199 BROADWAY KEYPORT, NJ 07735 RA 6	202100 238000 440100		440100			01	.00 8181.14 4090.57
14	27 3	40X100 2SF-1U .0918	2 GRAZANO, STACEY 203 BROADWAY KEYPORT, NJ 07735 RA 6	202100 232600 434700		434700			01	.00 8077.56 4038.78

3446500

0

27

4628100

8074600

3

1 L i n e	2 Block No. Lot No. Qualification Account No.	3 Land Dimensions Building Description Additional Lots Acreage Prop. Class	4 Owner's Name Address City State Property Location Billing Code Zip Code	5 Land Improvement Total	6 Exemptions Cd. Amount	7 Net Taxable Value	8 Deduct. Cd.Quan.	9 Special Tax Codes	10 Num Units	12 DED AMT 2025 TAX 2026 1ST
1	27 4	40X100 1SF1G-1U .0918	2 BOLTE, CHRISTIAN A 205 BROADWAY KEYPORT, NJ 205 BROADWAY 07735 RA 6	202100 245200 447300		447300			01	.00 8316.60 4158.30
2	27 5	40X100 3SF1G-2U .0918	2 YAKUBICS, EDWARD 207 BROADWAY KEYPORT, NJ 207 BROADWAY 07735 RA 6	202100 405400 607500		607500			02	.00 11358.38 5679.19
3	27 6	40X100 2SF2G-1U .0918	2 ALFANO, SANDRA L 209 BROADWAY KEYPORT, NJ 209 BROADWAY 07735 RA 6	202100 231700 433800		433800			01	.00 9274.75 4637.38
4	27 7	40X100 1.5SF1G-1U .0918	2 PITALUGA, SENEN 211 BROADWAY KEYPORT, NJ 211 BROADWAY 07735 RA 6	202100 281900 484000		484000			01	.00 9013.80 4506.90
5	27 8	40X100 2SF-1U .0918	2 HONTOS, VASSILIOS, A. 213 BROADWAY KEYPORT, NJ 213 BROADWAY 07735 RA 6	202100 232800 434900		434900	S 1 01		01	250.00 7831.54 3915.77
6	27 9	40X100 2SF1G-1U .0918	2 NEWMAN, NANCY L 215 BROADWAY KEYPORT BOROUGH, NJ 215 BROADWAY 07735 RA 6	202100 206700 408800		408800			01	.00 7585.54 3792.77
7	27 10	40X100 1.5SF-1U .0918	2 HERRERA, LUIS G & GLORIA E 219 BROADWAY KEYPORT, NJ 219 BROADWAY 07735 RA 6	202100 257500 459600		459600			01	.00 8549.66 4274.83
8	27 11	40X100 2SF2G-1U .0918	2 TSAGKARI, KALOMIRA MARY 680 BROADWAY LONG BRANCH, NJ 235 BROADWAY & W. FOURTH 07740 RA 6	202100 153000 355100		355100			01	.00 6991.92 3495.96
9	27 12	80X100 2SF1G-1U 13 .1837	2 GALLOPO, GARY L & DEBORAH J 126 CHINGARORA AVE KEYPORT, N.J. 126 CHINGARORA AVE 07735 RA 6	293500 256500 550000		550000			01	.00 9744.86 4872.43
10	27 14.01	40X100 .0918	1 KEY 122 PROPERTY, LLC 27 MAIN STREET KEYPORT, NJ 124 CHINGARORA 07735 RA 6	255900 0 255900		255900				.00 .00 .00
11	27 15.01	40X100 1.5SF1G-1U .0918	2 KEY 122 PROPERTY, LLC 27 MAIN STREET KEYPORT, NJ 122 CHINGARORA 07735 RA 6	255900 192400 448300		448300				.00 .00 .00
12	27 16	65X100 1.5SF1G-1U 17 .1492	2 MYERS, TAYLOR E & DONALD A, ET ALS 120 CHINGARORA AVE KEYPORT, NJ 120 CHINGARORA 07735 RA 6	279400 183400 462800		462800			01	.00 8121.38 4060.69
13	27 18	50X100 1.5SF2G-1U .1148	2 YAKUBICS, EDWARD & BOYCE, LAURA L 110 CHINGARORA AVE KEYPORT, NJ 110 CHINGARORA 07735 RA 6	265300 233300 498600		498600			02	.00 8834.52 4417.26
14	27 19	40X100 2SF1G-1U .0918	2 WALCZAK, ALEXANDRA & PATRICK, CHRIS 108 CHINGARORA KEYPORT, NJ 108 CHINGARORA 07735 RA 6	255900 281700 537600		537600			01	.00 9597.46 4798.73

3222700

0

27

S01 250

3161500

6384200

19

1 L i n e	2 Block No. Lot No. Qualification Account No.	3 Land Dimensions Building Description Additional Lots Acreage	4 Owner's Name Address City State Property Location	5 Billing Code Zip Code	6 Land Improvement Total	7 Exemptions Cd. Amount	8 Net Taxable Value	9 Deduct. Cd.Quan.	10 Special Tax Codes	11 Num Units	12 DED AMT 2025 TAX 2026 1ST
1	27 20	40X100 1SF-1U .0918	2 PECORA, ALISSA 106 CHINGARORA AVE KEYPORT, NJ 106 CHINGARORA	00660 07735 RA 6	255900 351600 607500		607500			01	.00 10924.13 5462.07
2	27 21	40X100 2SF-1U .0918	2 KENNEDY, JOHN J & LINDA 104 CHINGARORA KEYPORT, N.J. 104 CHINGARORA	07735 RA 6	255900 219900 475800		475800	V 1 02		01	250.00 8174.17 4087.09
3	28 1	37X100 2SF-1U .0849	2 HORVATH, MARK A & ROBICHAUD, DONNA 95 CHINGARORA AVE KEYPORT, NJ 95 CHINGARORA	00660 07735 RA 6	253000 177300 430300		430300	V 1 01		01	250.00 7317.61 3658.81
4	28 2	40X100 1SF-1U .0918	2 ITHACA GROUP, INC 99 CHINGARORA AVENUE KEYPORT, NJ 99 CHINGARORA	07735 RA 6	255900 181300 437200		437200			01	.00 7691.11 3845.56
5	28 3	40X100 1.5SF2G-1U .0918	2 HART, MARY MARGARET & KATHLEEN M 111 CHINGARORA AVENUE KEYPORT, NJ 111 CHINGARORA AVE	07735 RA 6	255900 272300 528200		528200			01	.00 9420.17 4710.09
6	28 4	40X100 1.5SF-1U .0918	2 DOWLING, WYATT & TINA 113 CHINGARORA KEYPORT, N.J. 113 CHINGARORA	00660 07735 RA 6	255900 281800 537700		537700			01	.00 9599.45 4799.73
7	28 5	40X100 1SF-1U .0918	2 KENNEDY, EILEEN & CHARLES 115 CHINGARORA KEYPORT, NJ 115 CHINGARORA	07735 RA 6	255900 179800 435700		435700			01	.00 7663.22 3831.61
8	28 6	40X100 1SF1G-1U .0918	2 OLSEN, ROY A & CYNTHIA 117 CHINGARORA KEYPORT, N J 117 CHINGARORA	07735 RA 6	255900 294200 550100		550100			01	.00 9834.50 4917.25
9	28 7	40X100 1SF1G-1U .0918	2 ROWE, DEREK E 119 CHINGARORA AVE KEYPORT, NJ 119 CHINGARORA	07735 RA 6	255900 168200 424100		424100			01	.00 7442.11 3721.06
10	28 8	40X100 1SF2G-1U .0918	2 GANDHI, PINAL C 121 CHINGARORA KEYPORT, NJ 121 CHINGARORA	07735 RA 6	255900 224500 480400		480400			01	.00 8509.82 4254.91
11	28 9	40X100 .0918	2 MARTINEZ, EDWIN & BELINDA J 123 CHINGARORA AVE KEYPORT, N J 123 CHINGARORA	07735 RA	255900 292700 548600		548600	V 1 02		01	250.00 9556.62 4778.31
12	28 10	40X100 1.5SF-1U .0918	2 RUGE, AMIROSE DOROTHY & HENDRA, LYNN R 125 CHINGARORA KEYPORT, NJ 125 CHINGARORA	00660 07735 RA 6	255900 205800 461700		461700			01	.00 8157.24 4078.62
13	28 11	40X200IRR 2SF1G 12 .0000	2 HOWE, KENNETH 127 CHINGARORA AVE KEYPORT, NJ 127 CHINGARORA	00672 07735 RA 6	266000 239800 505800		505800			01	.00 8748.86 4374.43
14	28 13	40X100 TRL2G-1U .0918	2 GONCHARUK, DENIS 128 LUPPATATONG AVE KEYPORT, NJ 128 LUPPATATONG AVE	07735 RA 6	255900 365800 621700	L 109700	512000			01	.00 9167.18 4583.59

1 Line	2 Block No. Lot No. Qualification Account No.	3 Land Dimensions Building Description Additional Lots Acreage Prop. Class	4 Owner's Name Address City State Property Location Billing Code Zip Code	5 Land Improvement Total	6 Exemptions Cd. Amount	7 Net Taxable Value	8 Deduct. Cd.Quan.	9 Special Tax Codes	10 Num Units	12 DED AMT 2025 TAX 2026 1ST
1	28 14	80X100 2SF1G-1U 15 .1837	2 BIRD, STEPHEN E & WILKIE, TIFFANY M 126 LUPPATATONG KEYPORT, NJ 126 LUPPATATONG 07735 RA 6	293500 215500 509000		509000			01	.00 8965.99 4483.00
2	28 16	85X100 1.5SF2G-1U 17 .1951	2 MALDONADO, HECTOR & CATHY 118 LUPPATATONG AVE KEYPORT, N J 118 LUPPATATONG 07735 RA 6	298200 354400 652600		652600			01	.00 11681.09 5840.55
3	28 18	60X100 1.5SF2G-1U .1377	2 SHAMY, JEREMY & MORGAN, NOREEN 114 LUPPATATONG AVE KEYPORT, NJ 114 LUPPATATONG AVE 00660 07735 RA 6	274700 266200 540900		540900			01	.00 9615.38 4807.69
4	28 19	60X100 1.5SF-1U .1377	2 CARUSO, ALBERT N JR. 110 LUPPATATONG AVE KEYPORT, NJ 110 LUPPATATONG 07735 RA 6	274700 136700 411400		411400			01	.00 7157.26 3578.63
5	28 20	77X100 1SF-1U .1768	2 GALLOPO, JOSEPH & STEPHANIE 106 LUPPATATONG AVENUE KEYPORT, NJ 106 LUPPATATONG 00660 07735 RA 6	290600 291800 582400		582400			01	.00 10366.37 5183.19
6	29 1	222X135 TRI 2SF-4U .6880	2 VERGARA, JESSICA & LEON, BERNARADO 255 MAPLE PLACE KEYPORT, NJ 255 MAPLE PLACE 07735 RA 5	361000 520200 881200		881200			04	.00 15874.25 7937.13
7	30 1	45X200 3SCB-1U .2066	15D BPOE LODGE 2130 249 BROADWAY KEYPORT, N.J. 249 BROADWAY 07735 HC 5	218500 312900 531400		*EXEMPT*			00	.00 .00 .00
8	30 2	40X200 2SF1G-1U .1837	2 POPOVICH, JOHN D & JANINE 251 BROADWAY KEYPORT, N J 251 BROADWAY 00660 07735 HC 5	213200 115500 328700		328700			01	.00 6057.67 3028.84
9	30 3	75X100 PARKING .1722	2 TC INN REALTY CORP 48 HIGHWAY 35 KEYPORT, N J 253 BROADWAY 07735 HC 5	253300 20600 273900		273900			01	.00 4981.99 2491.00
10	30 3.01	75X100 2.5SF3G-3U .1722	2 GALLOPO, GARY L & DEBORAH J 126 CHINGARORA AVE KEYPORT, NJ 140 CHINGARORA 00660 07735 HC 5	254600 356700 611300		611300			04	.00 11388.26 5694.13
11	30 4	30X200 .1377	1 ANGELO, IRO 48 BI-STATE PLAZA # 520 OLD TAPPAN, NJ CHINGARORA 07675 HC 5	135100 0 135100		135100			00	.00 2448.17 1224.09
12	30 5	50X100 3SCB2G-2U 6 .1148	1 ANGELO, IRO 48 BI-STATE PLAZA # 520 OLD TAPPAN, NJ 259 BROADWAY 07675 HC 5	139900 0 139900		139900		S01	00	.00 2612.68 1306.34
13	30 7	17125 SQ FT PARKING LOT .3931	4A ANGELO, IRO 48 BI-STATE PLAZA # 520 OLD TAPPAN, NJ 261 BROADWAY & HWY 35 07675 HC 5	370100 6800 376900		376900		S01	00	.00 7049.32 3524.66
14	31 1	125X140TRI G&L AUTO REPAIR .4017	4A ANGELO, IRO 48 BI-STATE PLAZA # 520 OLD TAPPAN, NJ 129 HIGHWAY 35 07675 HC 5	317900 96000 413900		413900		S01	00	.00 7566.94 3783.47

3476800

0

31

2380400

5857200

1

1 L i n e	2 Block No. Lot No. Qualification Account No.	3 Land Dimensions Building Description Additional Lots Acreage	4 Owner's Name Address City State Property Location	5 Billing Code Zip Code	6 Land Improvement Total	7 Exemptions Cd. Amount	8 Net Taxable Value	9 Deduct. Cd.Quan.	10 Special Tax Codes	11 Num Units	12 DED AMT 2025 TAX 2026 1ST
1	32 1	35X100 COUNTRY MOMENTS .0803	4A IGHODARO, OSAIVBIE & EGHOSA 173 CHINGARORA AVENUE KEYPORT, NJ 173 CHINGARORA	07735 HC 5	156600 230400 387000		387000		S01	02	.00 7433.43 3716.72
2	32 2	50X100 2SF2G-1U .1148	2 TOTH, KAREN J & KOLB, DORORTHY J 171 CHINGARORA AVE KEYPORT, NJ 171 CHINGARORA	00660 07735 HC 5	265300 249900 515200		515200			01	.00 9149.26 4574.63
3	32 3	50X100 .1148	2 MITCHELL, DAVID 150 CHINGARORA AVENUE KEYPORT, NJ 150 CHINGARORA	00672 07735 HC 5	265300 201400 466700		466700			01	.00 8226.96 4113.48
4	32 4	69X85 TRI 1SF-1U .1346	2 CALGUT, TERRANCE J 155 CHINGARORA AVE KEYPORT, NJ 155 CHINGARORA	07735 RA 5	254800 100800 355600		355600			01	.00 6145.32 3072.66
5	32 5	50X110 2SF3G-1U .1263	2 SICKLES, CHERYL 274 MAPLE PL KEYPORT, N J 274 MAPLE PL	07735 RA 5	263200 113500 376700		376700			01	.00 6523.80 3261.90
6	32 6	50X110 1SF2G-1U .1263	2 MESSINA, MARC P 270 MAPLE PL KEYPORT, NJ 270 MAPLE PL	00672 07735 RA 5	267100 205400 472500		472500			01	.00 8334.53 4167.27
7	32 7	195X286 IRR MEDICAL OFFICE .0000	4A LIA MEDICAL LLC 250 MAPLE PLACE KEYPORT, NJ 250 MAPLE & LUPPATATONG	07735 RA 5	458200 202000 660200		660200		S01	00	.00 11173.76 5586.88
8	32 8	100X135 ATLANTIC TV .3099	4A BRODS REALTY, LLC 12 EDGEBORO ROAD UNIT 5 EAST BRUNSWICK, NJ 125 ROUTE 35	08816 HC 5	595100 170000 765100		765100		S01	00	.00 15257.12 7628.56
9	33 1	90X120 1 UNIT 2 .2479	2 MILLER, ERIC & BRADY, HEATHER 282 BEERS ST KEYPORT, NJ 282 BEERS	00660 07735 RA 4	283700 208100 491800		491800			01	.00 9093.48 4546.74
10	33 3	60X120 2SF-1U .1653	2 RIVERA, MARIANO & HILDA 278 BEERS STREET KEYPORT, NJ 278 BEERS	00672 07735 RA 4	255800 217100 472900		472900			01	.00 8756.83 4378.42
11	33 4	60X120 1.5SF-1U .1653	2 274 BEERS.CO 2 SUTTON DRIVE APT J-11 MATAWAN, NJ 274 BEERS	07747 RA 4	255800 177200 433000		433000			01	.00 7999.87 3999.94
12	33 5	30X120 .0826	1 CLEFFI, CRAIG 268-270 BEERS STREET KEYPORT, NJ 270 BEERS STREET	07735 RA 4	57000 0 57000		57000			00	.00 1031.86 515.93
13	33 6	60X120 1SF2G-1U .1653	2 CLEFFI, CRAIG 268-270 BEERS STREET KEYPORT, NJ 268 BEERS	07735 RA 4	255800 287900 543700		543700			01	.00 11428.10 5714.05
14	33 7	60X120 .1653	2 BARDINAS, ROBERTO & GENNIE 260 BEERS STREET KEYPORT, NJ 260 BEERS STREET	00660 07735 RA 4	255800 285000 540800		540800			01	.00 10047.65 5023.83

3889500

0

33

2648700

6538200

7

1 L i n e	2 Block No. Lot No. Qualification Account No.	3 Land Dimensions Building Description Additional Lots Acreage Prop. Class	4 Owner's Name Address City State Property Location Billing Code Zip Code	5 Land Improvement Total	6 Exemptions Cd. Amount	7 Net Taxable Value	8 Deduct. Cd.Quan.	9 Special Tax Codes	10 Num Units	12 DED AMT 2025 TAX 2026 1ST
1	33 8.01	51X125 IRR 2SF-1U .0000	2 MCVAY, SCOTT & HEATHER 254 BEERS STREET KEYPORT, NJ 254 BEERS 07735 RA 4	243600 353100 596700		596700			01	.00 11117.35 5558.68
2	33 9	30X120 .0826	2 DALLICARDILLO, ANTHONY 91 PERRY STREET KEYPORT, NJ 91 PERRY & CASS ST 07735 LI 4	171000 202300 373300		373300			01	.00 6938.14 3469.07
3	33 9.01	60X120 2 UNITS .1653	2 MALLON, JOHN P & TRACY C 89 PERRY ST KEYPORT, NJ 89 PERRY ST 07735 LI 4	191800 367800 559600		559600			02	.00 10459.99 5230.00
4	33 10	60X120 1SF-1U .1653	2 REEVES, EDWARD J JR & HOWARD M 44 PERRY STREET KEYPORT, NJ 44 PERRY 07735 LI 4	191800 165400 357200		357200	V 1 02		01	250.00 6367.42 3183.71
5	33 11.01	60X120 .1653	2 RUSSO, FRANCESCO & LEZARK, DIANE 46 PERRY ST KEYPORT, NJ 46 PERRY ST 07735	191800 285500 477300		477300	D 1 02		01	250.00 8648.26 4324.13
6	33 13	90X120 .2479	15C BOROUGH OF KEYPORT MAIN ST KEYPORT, N.J. PERRY ST 07735 LI 4	222500 14300 236800		*EXEMPT*			00	.00 .00 .00
7	33 14	30X120 1SF-1U .0826	2 BROSSA, KATHLEEN 41 PERRY STREET KEYPORT, N J 41 PERRY 07735 LI 4	171000 154400 325400		325400			01	.00 6027.79 3013.90
8	33 15	32X120&28X120TRI .0882	1 AP CASS STREET, LLC & C H A B REALT 1764 51ST STREET BROOKLYN, NY PERRY ST 11204 LI 4	24300 0 24300		24300			00	.00 440.23 220.12
9	33 16	8.469 AC GATEWAY IND PRK 17,20,21.01 8.4690	4B AP CASS STREET DE, LLC & CHAB PORT, 152 SKILLMAN STREET BROOKLYN, NY 3 CASS & PERRY 11211 I 4	2949200 6865700 9814900		9814900		S01	00	.00 195838.63 97919.32
10	33 18	230X260TRI WATER TOWER 19 1.3728	15C BOROUGH OF KEYPORT 70 WEST FRONT ST KEYPORT, N J CASS STREET 07735 I 4	439100 795400 1234500		*EXEMPT*			00	.00 .00 .00
11	33 18 B01	230X260TRI BILLBOARD 1.3728	4A BOROUGH OF KEYPORT% VIACOM 185 US HWY 46 FAIRFIELD, NJ PERRY 07004	0 67400 67400		67400		S01	00	.00 1384.40 692.20
12	33 21.03	50X120 I UNIT .1377	2 MULLER, URS 250 BEERS ST KEYPORT, N J 250 BEERS ST 07735 RA 4	257800 334500 592300		592300			01	.00 10818.55 5409.28
13	33 21.04	50X120 1 UNIT .1377	2 CAVALLO, ROCCO J. 248 BEERS STREET KEYPORT, NJ 248 BEERS ST 07735 RA 4	257800 216700 474500		474500			01	.00 8581.54 4290.77
14	33 21.05	50X120 1 UNIT .1377	2 CHERNOFF, STEVE & CLUNIES, BARBARA 246 BEERS ST KEYPORT, N J 246 BEERS ST 07735 RA 4	257800 287300 545100		545100			01	.00 9922.15 4961.08

V01 250

4907900

0

33

D01 250

9300100

14208000

21.05

1 L i n e	2 Block No. Lot No. Qualification Account No.	3 Land Dimensions Building Description Additional Lots Acreage Prop. Class	4 Owner's Name Address City State Property Location Billing Code Zip Code	5 Land Improvement Total	6 Exemptions Cd. Amount	7 Net Taxable Value	8 Deduct. Cd.Quan.	9 Special Tax Codes	10 Num Units	12 DED AMT 2025 TAX 2026 1ST
1	33 21.06	50X120 1 UNIT .1377	2 MIELE, MICHAEL J. & JACQUELINE A. 244 BEERS ST KEYPORT, N J 244 BEERS ST 07735 RA 4	257800 307700 565500		565500			01	.00 10310.59 5155.30
2	33 21.07	51.23X120 1 UNIT .1411	2 SWIFT, THOMAS EARL 242 BEERS ST KEYPORT, N J 242 BEERS ST 07735 RA 4	258700 314800 573500		573500			01	.00 10459.99 5230.00
3	33 21.08	66.15X120 1 UNIT .1822	2 BERGEN, ROBERT J & MEDORO, LAURIE 252 BEERS STREET KEYPORT, NJ 252 BEERS ST 07735 RA 4	268600 278700 547300		547300			01	.00 10045.66 5022.83
4	33 22	2.0AC 2.0000	15F COUNTY OF MONMOUTH-RECREATION 805 NEWMAN SPRINGS RD LINCROFT, N J HIGHWAY 35 07738 I 4	319300 400 319700		*EXEMPT*			00	.00 .00 .00
5	33 23	8.9AC GATEWAY 2 INDUS 8.9000	4B AP FRANCIS STREET DE, LLC & CHAB PO 152 SKILLMAN STREET BROOKLYN, NY FRANCIS 11211 I 4	1579300 3019700 4599000		4599000		S01	00	.00 91764.50 45882.25
6	33 24	3.25AC 1.5SF3G-1U 3.2500	2 PEREIRA, JORGE & HILDA PO BOX 549 KEYPORT, NJ 119 FRANCIS 07735 RA 4	216200 328900 545100		545100			01	.00 10161.19 5080.60
7	33 24.01	50X265 2SF-2U .3042	2 STASIO, ASHLEY N&BRIND'AMOUR, PHILIP 1794 ARLINGTON DR ALDEN, NY 28 PERRY ST 14004 RA 4	240900 358100 599000		599000			02	.00 10973.93 5486.97
8	33 25	57X100 1SF10B-1U .1309	2 CYMNY, ARTHUR 117 FRANCIS STREET KEYPORT, NJ 117 FRANCIS 07735 RA 4	260500 110300 370800		370800			01	.00 6607.46 3303.73
9	33 26	50X100 1SF-1U .1148	2 OLSEN, THOMAS 115 FRANCIS STREET KEYPORT, NJ 115 FRANCIS 07735 RA 4	254200 145500 399700		399700			01	.00 7167.22 3583.61
10	33 27	.1836AC 1SF1G-1U 28 .1836	2 JIOSNE, SHARON A. 113 FRANCIS STREET KEYPORT, NJ 113 FRANCES STREET 07735 RA 4	265000 187500 452500		452500			01	.00 8151.26 4075.63
11	33 29	79X98 2S .1777	2 CARHUAZ, TARA & JOEL 30 PERRY STREET KEYPORT, NJ 30 PERRY 07735 RA 4	278800 446100 724900		724900			01	.00 13368.31 6684.16
12	33 30	50X263 AV 2SF 2 UNITS .3019	2 WEISBROD, STEVEN & ELLEN, ETAL 5 HUNTERDON COURT MARLBORO, NJ 26 PERRY STREET 07746 RA	240900 359500 600400		600400			02	.00 10999.82 5499.91
13	33 30.01	100X50IRR-REAR .0000	1 UNKNOWN OWNER %TAX COLLECTOR 70 WEST FRONT STREET KEYPORT, N J PERRY ST-REAR 07735 RA 4	22700 0 22700		22700			00	.00 392.42 196.21
14	33 31	41X262 2SF 2F .2466	2 HADID, SHLOMO & SARIT 1279 E 68TH ST BROOKLYN, N Y 24 PERRY ST 11234 RA 4	231400 325700 557100		557100			02	.00 10193.06 5096.53

4375000

0

33

6182500

10557500

31

1 Line	2 Block No. Lot No. Qualification Account No.	3 Land Dimensions Building Description Additional Lots Acreage Prop. Class	4 Owner's Name Address City State Property Location Billing Code Zip Code	5 Land Improvement Total	6 Exemptions Cd. Amount	7 Net Taxable Value	8 Deduct. Cd.Quan.	9 Special Tax Codes	10 Num Units	12 DED AMT 2025 TAX 2026 1ST
1	33 32	84X100 1.5SF1G-1U 33 .1928	2 HERNANDEZ, SOCRATES & SORIANO, MAGALI 8 PERRY KEYPORT, NJ 8 PERRY 07735 RA 4	284800 179800 464600		464600			01	.00 8350.46 4175.23
2	33 34	153X84 1SF-1U 35 .2950	2 QUATTLEBAUM, MICHAEL J. & REGINA C. 95 WALLING TERR KEYPORT, N.J. 95 WALLING TERR 07735 RA 4	268700 244200 512900		512900			01	.00 9294.67 4647.34
3	33 36	81X152 AVG 1SF2G-2U .2826	2 GOLDSTEIN, JOEL L 140 MAPLE PL KEYPORT, NJ 140 MAPLE PL 07735 RA 4	280800 403000 683800		683800			01	.00 12517.73 6258.87
4	33 37	64X140 AVG 2SF2G10B-1U .2057	2 TAMBASCO, LINDA 154 MAPLE PLACE KEYPORT, NJ 154 MAPLE PL 07735 RA 4	272300 288900 561200	J 25000	536200			01	.00 9705.02 4852.51
5	33 38	57X129 AVG 2SF1G-1U .1688	2 LOESCH, JACK C & PATRICIA A ZEKAS 162 MAPLE PLACE KEYPORT, N J 162 MAPLE PL 07735 RA 4	299300 280300 579600		579600			01	.00 10511.78 5255.89
6	33 39	315X216 TRI 1.5620	15C BOROUGH OF KEYPORT 70 WEST FRONT STREET KEYPORT, N.J. MAPLE PL 07735 RA 4	118400 0 118400		*EXEMPT*			00	.00 .00 .00
7	33 40	1.9 AC KEY-TECH 1.9000	4A KEEGAN TECHNOLOGY & TESTING ASSOCIA P.O. BOX 48 KEYPORT, NJ 210 MAPLE PLACE 07735 RA 4	590000 242000 832000		832000		S01	00	.00 16588.10 8294.05
8	33 41	45X332 AVG 1SF-1U .3430	2 NASTA, KEVIN S. 214 MAPLE PLACE KEYPORT, NJ 214 MAPLE PL. 07735 RA 4	246100 533300 779400		779400			01	.00 14388.22 7194.11
9	33 42	29X324 AVG 2SF-1U .2157	2 GRAHAM, ELIZABETH 218 MAPLE PLACE KEYPORT, NJ 218 MAPLE PL 07735 RA 4	243800 166800 410600		410600			01	.00 7392.31 3696.16
10	33 43	41X280 AVG 1SF2G10B-1U .2635	2 CIRONE, CARL 222 MAPLE PL KEYPORT, NJ 222 MAPLE PLACE 07735 RA 4	244300 257400 501700		501700			01	.00 9121.37 4560.69
11	33 44	40X239 AVG 2SF1G-1U .2195	2 LOCKHART, ANILYN ENOZADA, ETAL 226 MAPLE PL KEYPORT, NJ 226 MAPLE PL 07735 RA 4	203900 190100 394000		394000			01	.00 7143.31 3571.66
12	33 45	80X172 AVG 1SF3G-1U .3159	2 ROSSI, RONALD & GELPKE, SANDRA 228 MAPLE PL KEYPORT, N.J. 228 MAPLE PL 07735 RA 4	296300 410100 706400		706400			01	.00 12924.10 6462.05
13	33 46	110X129 TRI 1SF3G-1U .3258	2 AHLEMEYER, KRISTIN & ACUNA-ROBLES, LEON 238 MAPLE PLACE KEYPORT, NJ 238 MAPLE PL 07735 RA 4	243600 375700 619300		619300			01	.00 11354.40 5677.20
14	33 47.01	50 X 150 1 UNIT .1722	2 AGOSTA, SALVATORE & MARIA G 143 LUPPATATONG AVENUE KEYPORT, NJ 143 LUPPATATONG AVE. 07735	235600 304100 539700		539700			01	.00 9858.41 4929.21

3709500

25000

33

3875700

7560200

47.01

1 L i n e	2 Block No. Lot No. Qualification Account No.	3 Land Dimensions Building Description Additional Lots Acreage Prop. Class	4 Owner's Name Address City State Property Location Billing Code Zip Code	5 Land Improvement Total	6 Exemptions Cd. Amount	7 Net Taxable Value	8 Deduct. Cd.Quan.	9 Special Tax Codes	10 Num Units	12 DED AMT 2025 TAX 2026 1ST
1	33 47.02	87 X 320 IRR 1 UNIT .0000	2 DI PALMA, FRANCES & NAPOLITANO, J 153 LUPPATATONG AVE KEYPORT, NJ 153 LUPPATATONG AVE. 07735 00660	281300 324100 605400		605400			01	.00 11029.70 5514.85
2	33 48.01	50 X 150 1 UNIT .1722	2 VANDECKER, DIANE 145 LUPPATATONG AVE KEYPORT, NJ 145 LUPPATATONG AVE. 07735 00660	235600 282100 517700		517700			01	.00 9438.10 4719.05
3	33 48.02	50 X 150 1 UNIT .1722	2 O'DWYER, SCOTT & SUZANNE L. 149 LUPPATATONG AVE KEYPORT, NJ 149 LUPPATATONG AVE. 07735 00660	235600 308600 544200		544200			01	.00 9942.07 4971.04
4	33 48.03	87 X 320 1 UNIT .6391	2 SCHALLER, ANNMARIE E. 155 LUPPATATONG AVE. KEYPORT, NJ 155 LUPPATATONG AVE. 07735	282500 325700 608200		608200			01	.00 11081.50 5540.75
5	33 49.01	100X392 AVG 1SF 1 UNIT .8999	2 CZECH, ZDZISLAW & GRAZYNA L 157 LUPPATATONG AVE KEYPORT, N J 157 LUPPATATONG AVE REAR 07735 00660 RA 4	178100 210200 388300		388300			01	.00 7077.58 3538.79
6	33 49.02	50X200 +50X100 BK LO 49.04 2 .2296	AMATO, VINCENTO 151 LUPPATATONG AVE KEYPORT, NJ 151 LUPPATATONG AVE 07735	250600 284800 535400		535400			01	.00 9752.83 4876.42
7	33 49.03	50X100 1 UNIT .1148	2 JOYCE, BRIGID 147 LUPPATATONG AVENUE KEYPORT, NJ 147 LUPPATATONG AVE 07735 RA 4	228700 237600 466300		466300			01	.00 8475.96 4237.98
8	33 50	1.37 AC 1SF20B-1U 1.3700	2 TRUDELL, IAN J 159 LUPPATATONG KEYPORT, NJ 159 LUPPATATONG 07735 00660 RA 4	209600 191500 401100		401100			01	.00 7812.62 3906.31
9	33 51	50X250 1.5SF2G10B-1U .2870	4A 161 LUPPATATONG AVE, LLC 26 WARREN STREET RUMSON, NJ 161 LUPPATATONG 07760 HC 4	267700 317600 585300		585300			01	.00 10669.15 5334.58
10	33 52	50X280 & 19152 SQ DISCOUNT BRAKES 53 4A .4397	12335, LLC 123 HWY 35 KEYPORT, NJ 123 HWY 35 07730 HC 4	725400 38000 763400		763400		S01	00	.00 14316.38 7158.19
11	33 54	2915 SQ FT .0669	1 OUTDOOR SYSTEMS INC. 185 US HWY 46 FAIRFIELD, N J HWY 35 07004 HC 4	11900 0 11900		11900			00	.00 215.14 107.57
12	33 55	1050 SQ FT .0241	1 OUTDOOR SYSTEMS INC. A DE CORP. 185 US HIGHWAY 46 FAIRFIELD, N J HWY 35 07004 HC 4	25800 0 25800		25800		S01	00	.00 480.64 240.32
13	33 55 B01	1050 SQ FT BILLBOARD .0241	4A OUTDOOR SYSTEMS INC. A DE CORP. 185 US HIGHWAY 46 FAIRFIELD, N J HWY 35 07004	0 91400 91400		91400		S01	00	.00 1877.36 938.68
14	33 56	35719 SQ FT CERTIFIED AUTO .8200	4A WHO Z LLC 82 HIGHWAY 35 KEYPORT, NJ 82 HIGHWAY 35 07735 HC 4	579900 19300 599200		599200		S01	00	.00 11570.19 5785.10

3512700

0

33

2630900

6143600

56

1 Line	2 Block No. Lot No. Qualification Account No.	3 Land Dimensions Building Description Additional Lots Acreage Prop. Class	4 Owner's Name Address City State Property Location Billing Code Zip Code	5 Land Improvement Total	6 Exemptions Cd. Amount	7 Net Taxable Value	8 Deduct. Cd.Quan.	9 Special Tax Codes	10 Num Units	12 DED AMT 2025 TAX 2026 1ST
1	33 57	1.0AC-REAR 1.0000	1 UNKNOWN OWNER %TAX COLLECTOR 70 WEST FRONT STREET KEYPORT, N J 07735 HIGHWAY 35-REAR HC 4	8700 0 8700		8700			00	.00 157.37 78.69
2	34 6.01	240X120 V & F AUTOBODY .6612	4A V & F AUTO BODY OF KEYPORT, LLC 6 CASS STREET KEYPORT, NJ 07735 6 CASS STREET LI 2	736100 654400 1390500		1390500		S01	02	.00 25921.48 12960.74
3	34 9	150X120 IRR KEVINS AUTO REP 10,11,12,13 .0000	4A ARIS HOLDINGS LLC 8 CASS ST KEYPORT, NJ 07735 8 CASS STREET LI 2	482600 517500 1000100		1000100		S01	00	.00 18880.36 9440.18
4	34 14	60X120 20B 1 UNIT 15 .1653	2 GARZONE, ANTHONY JR & TARA L 106 PERRY STREET KEYPORT, NJ 07735 106 PERRY ST LI 2	267500 264200 531700		531700			01	.00 9651.24 4825.62
5	34 16	60X120 1 UNIT 17 .1653	2 GIANNOPOULOS, LLIAS & EKATERINI 100 PERRY ST 00660 KEYPORT, NJ 07735 100 PERRY ST LI	267500 363300 630800		630800			01	.00 11531.69 5765.85
6	34 18	150X120 WATER TREATMENT 19,20,21,22 .4132	15C BOROUGH OF KEYPORT 70 WEST FRONT STREET KEYPORT, N.J. 07735 90 PERRY ST LI 2	460100 223900 684000		*EXEMPT*			00	.00 .00 .00
7	34 23	120X120 2SF2G-1U 24,25,26 .3306	2 DELLA PIETRO, ANTHONY P & JOANNE R 82 PERRY ST KEYPORT, N J 07735 82 PERRY LI 2	325800 355200 681000		681000			01	.00 12394.22 6197.11
8	35 1	100X80 SVENSON'S WNDOW .1837	4A SVENSON, HARRY W & LISA 69 BROWER DRIVE 00660 BRICK, NJ 08723 85 HWY 35 & MONROE ST. HC 2	428700 58900 487600		487600		S01	00	.00 9212.19 4606.10
9	35 2	100X100 TRICON OFFICE .2296	4A AWAD REAL ESTATE HOLDINGS, LLC 4 EVAN DR MORGANVILLE, NJ 07751 322 BEERS HC 2	340000 693700 1033700		1033700		S01	00	.00 20613.94 10306.97
10	35 3	3776 SQ FT 1SF-1U .0867	2 3 MONROE ASSOCIATES, LLC 2 WEDGEWOOD LANE HOLMDEL, NJ 07733 3 MONROE & HWY 35 HC 2	178200 146000 324200		324200			01	.00 5997.91 2998.96
11	35.01 1	WARE/GARAGE .0000	4A NORLYN HOLDINGS, LLC 1 MONROE STREET KEYPORT, NJ 07735 1 MONROE STREET HC 2	207200 299400 506600		506600			02	.00 9495.86 4747.93
12	36 1.01	80X120 2 UNIT .2204	2 HEGARTY, CHISTOPHER M & JESSICA A 6 DANIEL DR MATAWAN, NJ 07747 93-95 PERRY ST RA	274400 348200 622600		622600			03	.00 11585.47 5792.74
13	36 3.01	50X120 2SF1G1U .1377	2 MCCLEASTER, JOANN & JOHN A. 00660 97 PERRY STREET KEYPORT, NJ 07735 97 PERRY STREET RA	246500 290900 537400		537400			01	.00 9989.88 4994.94
14	36 5.01	50X120 2SF1G1U .1377	2 RODRIGUEZ, LUIS E SADIA L 99 PERRY STREET KEYPORT, N J 07735 99 PERRY ST RA	246500 343200 589700		589700			01	.00 10981.90 5490.95

4009700

0

36

4334900

8344600

5.01

1 L i n e	2 Block No. Lot No. Qualification Account No.	3 Land Dimensions Building Description Additional Lots Acreage Prop. Class	4 Owner's Name Address City State Property Location Billing Code Zip Code	5 Land Improvement Total	6 Exemptions Cd. Amount	7 Net Taxable Value	8 Deduct. Cd.Quan.	9 Special Tax Codes	10 Num Units	12 DED AMT 2025 TAX 2026 1ST
1	36 7	60X120 1SF1G-1U 8 .1653	2 FIGUEROA, RUBEN 101 PERRY ST KEYPORT, NJ 101 PERRY ST 07735 RA 2	255800 131100 386900		386900			01	.00 7123.39 3561.70
2	36 9	60X120 2SF-1U 10 .1653	2 MOCCI, JOHN 103 PERRY ST KEYPORT, N J 103 PERRY 07735 RA 2	255800 252300 508100	00660	508100			01	.00 9424.15 4712.08
3	36 11	90X120 1SF-2U 12,13 .2479	2 MANETTO, CARLO S 261 FIRST AVE MANASQUAN, NJ 6 MONROE & PERRY 08736 LI 2	283700 132100 415800		415800			02	.00 7651.27 3825.64
4	36 14	60X120 1SF-1U 15 .1653	2 RAMOS, EMIR & LUISA & PRATER, AZALEA 320 BEERS STREET KEYPORT, NJ 320 BEERS 07735 RA 2	255800 352200 608000		608000			01	.00 11320.54 5660.27
5	36 16	60X120 1SF1G 17 .1653	2 KOPACZ, JAMES A & LAURIE 318 BEERS KEYPORT, N.J. 318 BEERS 07735 RA 2	255800 195300 451100		451100			01	.00 8342.50 4171.25
6	36 18	60X120 1SF1G-1U 19 .1653	2 PERRELLA, DANIEL V 316 BEERS KEYPORT, NJ 316 BEERS 07735 RA 2	255800 223900 479700	00660	479700			01	.00 8886.31 4443.16
7	36 20	60X120 1SCB-1U 21 .1653	2 MAY, FLORENCE M 314 BEERS STREET KEYPORT, NJ 314 BEERS ST. 07735 RA 2	255800 383000 638800		638800			01	.00 12453.98 6226.99
8	36 22	60X120 1SF-1U 23 .1653	2 CANTALUPO, JAMES P & SUSAN H&W 312 BEERS ST KEYPORT, N J 312 BEERS ST 07735 RA 2	255800 214500 470300	00597	470300			01	.00 8707.03 4353.52
9	36 24	60X90 1 UNIT .1240	2 BENITO, BERNARDA V 300 BEERS ST KEYPORT, NJ 300 BEERS ST 07735 RA 2	249600 143200 392800		392800			01	.00 7242.91 3621.46
10	36 25	60X90 1 UNIT .1240	2 TSCHOEPE, MATTHEW & JASON 6 JACKSON STREET KEYPORT, NJ 6 JACKSON 07735 RA 2	249600 261100 510700		510700			01	.00 9481.92 4740.96
11	37 1	50X110 2SF1G-1U .1263	2 HALLMARK, RALPH J & DORIS A 82 WALLING TERR KEYPORT, N.J. 82 WALLING TERR 07735 RA 4	256000 251100 507100		507100			01	.00 9203.04 4601.52
12	37 1.01	50X110 1SF-1U .1263	2 TURNER, MICHAEL 78 WALLING TERRACE KEYPORT, NJ 78 WALLING TERRACE 07735 RA 4	256000 298000 554000		554000			01	.00 10093.46 5046.73
13	37 1.02	50X100 1 UNIT .1148	2 BRUNO, DONNA & RUDY 5 CATBIRD ALLEY HOLMDEL, NJ 27 PERRY ST 07733 RA 4	254200 186000 440200		440200			01	.00 7936.13 3968.07
14	37 2	50X160 1.5SF10B-1U .1837	2 MEGNA, THOMAS C & VENESSA 74 WALLING TERR KEYPORT, NJ 74 WALLING TERR 07735 RA 4	262700 221200 483900		483900			01	.00 8752.85 4376.43

3602400

0

37

3245000

6847400

2

1 L i n e	2 Block No. Lot No. Qualification Account No.	3 Land Dimensions Building Description Additional Lots Acreage Prop. Class	4 Owner's Name Address City State Property Location Billing Code Zip Code	5 Land Improvement Total	6 Exemptions Cd. Amount	7 Net Taxable Value	8 Deduct. Cd.Quan.	9 Special Tax Codes	10 Num Units	12 DED AMT 2025 TAX 2026 1ST
1	37 3	60X150 2SF1G-1U .2066	2 AUMACK, RACHEL L 97 BEERS ST KEYPORT, NJ 97 BEERS 00597 07735 RA 4	272300 287300 559600		559600			01	.00 10175.14 5087.57
2	37 4	50X150 2SG1G-1U .1722	2 HOLTSLANDER, BRIAN E. 172 BEERS ST KEYPORT, N.J. 172 BEERS ST 00660 07735 RA 4	261800 285300 547100		547100			01	.00 9954.02 4977.01
3	37 5	50X150 2SF-1U .1722	2 JANWICH, NORMAN JR. & JANICE I. 103 BEERS KEYPORT, N.J. 103 BEERS 07735 RA 4	261800 140900 402700		402700			01	.00 7213.03 3606.52
4	37 6	50X170 2SF-1U .1951	2 LICHTER, BRAD & ALEXANDRA 105 BEERS KEYPORT, N.J. 105 BEERS 07735 RA 4	263600 278300 541900		541900			01	.00 9852.43 4926.22
5	37 7	50X150 1SF-1U .1722	2 HOLT, JOSEPH & SICILIANO, DONNA M 107 BEERS STREET KEYPORT, NJ 107 BEERS 07735 RA 4	261800 155700 417500		417500			01	.00 7614.42 3807.21
6	37 8	50X150 2SF2G-2U .1722	2 FAHEY, MADELEINE B 121 FIRST STREET KEYPORT, NJ 109 BEERS 07735 RA 4	261800 248100 509900		509900			02	.00 9246.86 4623.43
7	37 9	40X150 2SF2G-1U .1377	2 FREAD, GARY & KATHERINE M 111 BEERS ST KEYPORT, N J 111 BEERS 00660 07735 RA 4	251300 196200 447500		447500			01	.00 8079.55 4039.78
8	37 10	40X150 1SF3G-1U .1377	2 CRUZ, FABIOLA RODRIQUEZ & MIRANDA,N 51 PERRY STREET KEYPORT, NJ 51 PERRY 07735 RA 4	251300 210700 462000		462000			01	.00 8356.44 4178.22
9	37 11	50X150 1SF-1U .1722	2 STAATS, JOHN W & CAROL 35 PERRY STREET KEYPORT, N J 35 PERRY 07735 RA 4	261800 247200 509000		509000			01	.00 9230.93 4615.47
10	37 12	50X150 1SF3G-1U .1722	2 LAVIN, MARK & STRESSLER, DENISE 31 PERRY STREET KEYPORT, NJ 31 PERRY 00672 07735 RA 4	261800 251400 513200		513200			01	.00 9310.61 4655.31
11	37 13	50X130 1SF1G-1U .1492	2 ARANEO, LORENZO & COLOMBRITA,KAREN 29 PERRY STREET KEYPORT, NJ 29 PERRY 00660 07735 RA 4	259600 244200 503800		503800			01	.00 9135.31 4567.66
12	38 1	67X150 IRR 1 UNIT .0000	2 RINKEWICH, HENRY 134 MAPLE PL KEYPORT, NJ 134 MAPLE PL 07735 RA 4	291600 505700 797300		797300			01	.00 14657.14 7328.57
13	38 2	85X175 IRR 2SF5G-1U 9 .0000	2 ORATIO, ALBERT R. & ROBIN A. 126 MAPLE PLACE KEYPORT, NJ 126 MAPLE PL 07735 RA 4	287400 361700 649100		649100	V 1 01		01	250.00 11848.42 5924.21
14	38 3	152X150 2SF-1U .5234	2 LEWERT, DAVID & AMANDA 116 MAPLE PL KEYPORT, NJ 116 MAPLE PL 07735 RA 4	367400 558800 926200		926200			01	.00 16975.82 8487.91

1 L i n e	2 Block No. Lot No. Qualification Account No.	3 Land Dimensions Building Description Additional Lots Acreage Prop. Class	4 Owner's Name Address City State Property Location Billing Code Zip Code	5 Land Improvement Total	6 Exemptions Cd. Amount	7 Net Taxable Value	8 Deduct. Cd.Quan.	9 Special Tax Codes	10 Num Units	12 DED AMT 2025 TAX 2026 1ST
1	38 4	100X150 IRR 2SF-1U .0000	2 ABRAHAMSEN, CHRISTIAN & LAURA 156 BEERS STREET KEYPORT, NJ 156 BEERS 07735 RA 4	300800 665100 965900		965900			01	.00 17842.34 8921.17
2	38 5	50X117 2SF1G-2U .1343	2 FOTOPOULOS, DENNIS F. 77 BEERS ST KEYPORT, N.J. 77 BEERS ST 07735 RA 4	256900 281700 538600		538600			02	.00 9800.64 4900.32
3	38 6.01	35.2X50 1 UNIT .0404	2 WARD, STEPHEN J 75 WALLING TERR KEYPORT, NJ 75 WALLING TERR 07735 RA 00660	150300 233100 383400		383400			01	.00 7027.78 3513.89
4	38 6.02	35X50 1 UNIT 7.01 .0402	2 WALCOTT-WARD, DIANA A 77 WALLING TERRACE KEYPORT, NJ 77 WALLING TERRACE 07735 RA	172900 288600 461500		461500			01	.00 8475.96 4237.98
5	38 7.02	113X50 1 UNIT .1297	2 FINNEY, ERIN M & ESPOSITO, BRIAN H 81 WALLING TERR KEYPORT, NJ 81 WALLING TERR 07735 RA	256000 164400 420400		420400			01	.00 7557.65 3778.83
6	38 8	50X150 1 UNIT .1722	2 SCOTT, ELIZABETH LYNN 3 PERRY ST KEYPORT, NJ 3 PERRY ST 07735 RA 4	261800 325500 587300		587300			01	.00 10716.96 5358.48
7	39 1	80X91 2SF10B-1U .1671	2 MURPHY, JOHN J & MARIE Y 54 KEARNEY STREET KEYPORT, N J 54 KEARNEY 07735 RA 8	254700 215600 470300		470300			01	.00 8703.05 4351.53
8	39 2	35X91 1.5SF-1U .0731	2 KAPLAN, MORDECHAI & GAYLE 58 KEARNY STREET KEYPORT, NJ 58 KEARNEY 07735 RA 00660	220900 120100 341000		341000			01	.00 6280.78 3140.39
9	39 3	63X103 1SF1G-1U .1490	2 CASSIDY, MARJORIE 16 SHORT STREET KEYPORT, N.J. 16 SHORT 07735 RA 00660	242900 283100 526000		526000			01	.00 9770.76 4885.38
10	39 4.01	91X64 IRR 2SF-1U .0000	2 VENTOLORA, DOMINIC 14 SHORT STREET KEYPORT, NJ 14 SHORT 07735 RA 8	237500 205900 443400		443400			01	.00 8209.03 4104.52
11	39 5.01	55X93 IRR 2.5S-1U .0000	2 BURLEW, RYAN 623 GREEN AVE BRIELLE, NJ 53 BEERS STREET 087302017 RA 8	187800 576100 763900		763900			01	.00 14485.82 7242.91
12	39 6	60X116 1.5SF10B-1U .1598	2 AUMACK, HARRY 52 KEARNEY KEYPORT, NJ 50 KEARNEY 07735 RA 8	243400 86500 329900		329900			01	.00 6047.71 3023.86
13	39 8	107X228 IRR 2SF2G10B1U 9,10 .0000	2 AUMACK, HARRY M II & MARGARET E 52 KEARNEY STREET KEYPORT, N.J. 52 KEARNEY STREET 07735 RC 8	294800 199500 494300		494300			01	.00 9121.37 4560.69
14	39 11	78X116 2SF-1U .2077	2 SMITH, RITA 36 KEARNEY STREET KEYPORT, N J 36 KEARNEY STREET 07735 RA 07155	258600 213600 472200		472200			01	.00 8734.92 4367.46

3339300

0

39

3858800

7198100

11

1 Line	2 Block No. Lot No. Qualification Account No.	3 Land Dimensions Building Description Additional Lots Acreage Prop. Class	4 Owner's Name Address City State Property Location Billing Code Zip Code	5 Land Improvement Total	6 Exemptions Cd. Amount	7 Net Taxable Value	8 Deduct. Cd.Quan.	9 Special Tax Codes	10 Num Units	12 DED AMT 2025 TAX 2026 1ST
1	39 12.01	342X112 KEY GROVE APTS .8793	4C 45 BEERS, LLC PO BOX 657 JACKSON, NJ 45 BEERS 08527 RC 8	525000 5753300 6278300		6278300		S01	00	.00 121186.00 60593.00
2	39 13.01	67X116 1.5SF-1U .1784	2 MINUTELLA, JOSEPH & DOREEN A 34 KEARNY STREET KEYPORT, NJ 34 KEARNEY ST 07735 RA 8	249300 263800 513100		513100	V 1 02		01	250.00 9269.77 4634.89
3	39 15	37X116 2SF-1U .0985	2 HILA, JOHN & KATHLEEN 30 KEARNEY ST KEYPORT, NJ 30 KEARNEY 07735 RB 8	223900 182700 406600	00660	406600			01	.00 7521.79 3760.90
4	39 16	32X116 2-U (1+1) .0852	2 CUTTS, MORGAN L 461 RARITAN BLVD KEYPORT, NJ 29 KEARNEY ST 07735 RB 8	219600 201100 420700	00660	420700			02	.00 7792.70 3896.35
5	39 17	70X116 1.5SF10G-1U .1864	2 MORALES, MANUEL & MIGDALIA 28 KEARNY STREET KEYPORT, NJ 28 KEARNEY 07735 RB 8	251900 308400 560300	00672	560300			01	.00 10412.18 5206.09
6	39 18	52X116 2SF3G-2U .1385	2 GL TRINITY HOLDINGS, LLC 72 MAIN ST SUITE B SOUTH RIVER, NJ 14-16 KEARNEY 08882 RB 8	236600 346900 583500	00597	583500			02	.00 8639.30 4319.65
7	39 19	55X116 1SF-1U .1465	2 ROBERTS, WENDALL E 10 KEARNEY STREET KEYPORT, NJ 10 KEARNEY 07735 RB 8	239100 291200 530300		530300			01	.00 9856.42 4928.21
8	39 20	55X112 2SF10B-1U .1414	2 PERAZA, ERIC 25 BEERS ST KEYPORT, NJ 25 BEERS ST 07735 RB 8	238300 157200 395500		395500			01	.00 7296.70 3648.35
9	39 21	40X112 .1028	2 EVANS, FRANK & KILLEEN, KASEY 27 BEERS ST KEYPORT, NJ 27 BEERS ST 07735 RB	225800 329800 555600		555600			01	.00 10348.44 5174.22
10	39 22	40X117 2SF-1U .1074	2 HENN, GEORGE D & NICOLE 8 KEARNEY ST KEYPORT, NJ 8 KEARNEY 07735 RB 8	226400 242200 468600	00672	468600			01	.00 8695.08 4347.54
11	39 23	33X117 2SF10B-1U .0886	2 KRAUT, LEONARD P.,JR. & DARLENE 6 KEARNEY STREET KEYPORT, NJ 6 KEARNEY 07735 RB 8	220500 85100 305600	00660	305600			01	.00 5607.48 2803.74
12	39 24	67X229 IRR 2SF-1U 25 .0000	1 LANTANES, LLC 23 BEERS STREET KEYPORT, NJ 23 BEERS 07735 RB 8	253500 0 253500		253500			01	.00 4587.58 2293.79
13	39 26	24X164 IRR 2SF-1U 27 .0000	2 SMITH, HARRIS L. & ANNA M. 21 BEERS KEYPORT, N.J. 21 BEERS 07735 GC 8	248500 41500 290000		290000			01	.00 5776.80 2888.40
14	39 28	55X163 IRR GERBER SALON .0000	4A 100 WEST FRONT STREET, L.L.C. 100 WEST FRONT STREET KEYPORT, NJ 100 W. FRONT ST 07735 GC 8	440200 308000 748200	00660	748200		S01	02	.00 13839.86 6919.93

1 Line	2 Block No. Lot No. Qualification Account No.	3 Land Dimensions Building Description Additional Lots Acreage Prop. Class	4 Owner's Name Address City State Property Location Billing Code Zip Code	5 Land Improvement Total	6 Exemptions Cd. Amount	7 Net Taxable Value	8 Deduct. Cd.Quan.	9 Special Tax Codes	10 Num Units	12 DED AMT 2025 TAX 2026 1ST
1	39 29	41X187 IRR 2SF-2U .0000	2 SHAYONA 36 LLC 12 A WEST FRONT STREET KEYPORT, NJ 96 WEST FRONT 07735 GC 8	297500 59600 357100		357100 *PARTIAL*			03	.00 6515.83 3257.92
2	39 30	47X187 OFFICE/ART STUD .2018	4A JSMT HOLDING, LLC 92 WEST FRONT STREET KEYPORT, NJ 92 W. FRONT 07735 GC 8	413200 51700 464900		464900		S01	02	.00 9257.37 4628.69
3	39 31	50X258 IRR OFFICE .0000	4A D & M PROPERTY GROUP LLC 88 W. FRONT KEYPORT, NJ 88 W. FRONT 07735 GC 8	426700 157500 584200		584200		S01	00	.00 11695.48 5847.74
4	39 32	80X257 IRR 2SF1G-1U .0000	2 MILLER, THEODORE J% PAUL MILLER 617 SOUTH STREET HOOSICK FALLS, NY 80 W. FRONT 12090 GC 8	640200 180200 820400		820400			01	.00 15017.69 7508.85
5	39 33	57X226 AVG 2SF2G10B-2U .2957	2 MONTANARI, RAYMOND & MATTHEW 74 W FRONT KEYPORT, N.J. 74 W. FRONT 07735 GC 8	439500 201300 640800		640800	V 2 02		02	500.00 11284.67 5642.34
6	39 34	95X233 IRR BOROUGH HALL 35 .0000	15C BOROUGH OF KEYPORT 70 WEST FRONT ST. KEYPORT, NJ 70 W FRONT ST 07735 GC 8	697100 2438600 3135700		*EXEMPT*			00	.00 .00 .00
7	39 36	41X173 IRR KEYPORT GUN .0000	4A S & B KEYPORT REALTY, LLC 59 WEST FRONT STREET KEYPORT, NJ 58 WEST FRONT STREET 07735 GC 8	409900 316200 726100		726100		S01	00	.00 14482.76 7241.38
8	39 37	38X94 CORIGAN LAW .0820	4A FONTE, MICHAEL 169 WOODS OF ARDEN STATEN ISLAND, NY 54 W. FRONT 10312 GC 8	361700 161000 522700		522700		S01	00	.00 10422.00 5211.00
9	39 38	COMMON ELEMENT .0000	15F T.FOLEY LLC % CONDO ASSOCIATION P.O. BOX 421 SPRING LAKE, NJ 52 WEST FRONT ST UNIT 1 07762 GC 8	0 0 0		*EXEMPT*				.00 .00 .00
10	39 38 C0001	19.21% UNIT 1 UNCLE LOUIE'S .0000	4A T.FOLEY LLC 228 MONROE AVE SPRING LAKE, NJ 52 WEST FRONT ST UNIT 1 07762	51800 203700 255500		255500		S01	00	.00 4586.59 2293.30
11	39 38 C0002	16.82% UNIT 2 KEYPORT NAILS .0000	4A T.FOLEY LLC 228 MONROE AVE SPRING LAKE, NJ 52 WEST FRONT ST UNIT 2 07762	40600 182800 223400		223400		S01	00	.00 4009.40 2004.70
12	39 38 C0003	16.16% UNIT 3 EXPRESSO JOE'S .0000	4A T.FOLEY LLC 228 MONROE AVE SPRING LAKE, NJ 52 WEST FRONT ST UNIT 3 07762	38600 175800 214400		214400		S01	00	.00 3849.20 1924.60
13	39 38 C0004	47.80% UNIT 4 STRESS FREE .0000	4A DICKENSON, ROBERT & CHRISTINA 106 LUPPATATONG AVE. KEYPORT, NJ 52 WEST FRONT ST UNIT 4 07735	86000 472900 558900		558900		S01	00	.00 11145.00 5572.50
14	39 38.01	20X73 KEYPORT PIZZA .0335	4A TGGM HOLDINGS, LLC 15 BROAD STREET FLOOR 2 RED BANK, NJ 42 W FRONT ST 07701 GC 8	230000 120100 350100		350100		S01	00	.00 6981.55 3490.78

1 L i n e	2 Block No. Lot No. Qualification Account No.	3 Land Dimensions Building Description Additional Lots Acreage Prop. Class	4 Owner's Name Address City State Property Location Billing Code Zip Code	5 Land Improvement Total	6 Exemptions Cd. Amount	7 Net Taxable Value	8 Deduct. Cd.Quan.	9 Special Tax Codes	10 Num Units	12 DED AMT 2025 TAX 2026 1ST
1	39 39	48X69 AVG 3SF-3U .0760	4A GENTALONI, LLC 4 COLLIER LANE MORGANVILLE, NJ 10 MAIN 07751 GC 8	310000 526900 836900		836900		S01	00	.00 16015.03 8007.52
2	39 40	60X120 JCP&L/HAIR 18 .1653	4A MANE STREET USA LLC 18 MAIN ST KEYPORT, NJ 18-20 MAIN ST. 07735 GC 8	408200 289400 697600		697600		S01	00	.00 13870.67 6935.34
3	39 41	33X140 2S-CB-L-1UG .1061	15C BOROUGH OF KEYPORT 70 WEST FRONT STREET KEYPORT, N J MAIN ST.DRIVEWAY 07735 GC 8	232600 13600 246200		*EXEMPT*			00	.00 .00 .00
4	39 42	33X140 26 MAIN OFF/APT .1061	4A ABT NJ, LLC 57 MACKAY PLACE BROOKLYN, NY 26 MAIN ST 11209 GC 8	263000 274200 537200		537200		S01	00	.00 10011.20 5005.60
5	39 43	50X224 AVG TATOOS/MIXED .2571	4A AUFIERO, HENRY JR 41 CARRIAGE HILL DR COLTS NECK, NJ 30 MAIN 07722 GC 8	476000 185700 661700		661700		S01	00	.00 13079.88 6539.94
6	39 44	50X155 AVG 1.5SF-1U .1779	15C KEYPORT HISTORIAL SOCIETY P.O. BOX 312 KEYPORT, NJ 34 MAIN 07735 GC 8	370600 373500 744100		*EXEMPT*			02	.00 .00 .00
7	39 45	43X120 2875 SQFT .1185	4C JACSN REALTY, LLC 60 COUNTRY VIEW DRIVE FREEHOLD, NJ 38 MAIN 07728 GC 8	313500 473000 786500		786500		S01	00	.00 13258.57 6629.29
8	39 46	80X43 1.5SF1G-1U .0790	2 MARTINEZ-MESTIZO, ELIAS & RODRIGUEZ, A 4 BARNES KEYPORT, NJ 4 BARNES 07735 GC 8	236000 393400 629400		629400			01	.00 11738.86 5869.43
9	39 47	43X90 2SF2G-2U .0888	2 KESSLER, DENNIS, SCOTT & TODD 150 MORGAN AVE SOUTH AMBOY, NJ 5-7 KEARNEY 02285 08879 GC 8	225500 220600 446100		446100			02	.00 8268.79 4134.40
10	39 48	34X140 2SF3G-1U .1093	2 FABIANO, DENISE 3 KEARNEY STREET KEYPORT, NJ 3 KEARNEY 07735 GC 8	226300 147500 373800		373800			01	.00 6898.30 3449.15
11	40 1	50X100 2SF1G-1U .1148	2 SHERIDAN, JOSEPH E & ROBIN M 53 KEARNEY STREET KEYPORT, NJ 53 KEARNEY 00597 07735 RB 8	232500 240800 473300		473300	V 1 02		01	250.00 8530.74 4265.37
12	40 2	50X100 2SF10B-1U .1148	2 JEFFCOAT, KATHRYN 25 MANCHESTER AVENUE KEYPORT, NJ 39 KEARNEY STREET 07735 RA 8	232500 133800 366300		366300			01	.00 6748.90 3374.45
13	40 3.02	50X138 1 UNIT .1584	2 LEBANSKY, JAMES & MARGOTE 37 1/2 KEARNY ST KEYPORT, N.J. 37 1/2 KEARNEY ST 00660 07735 RA 8	238100 215500 453600		453600			01	.00 8398.27 4199.14
14	40 3.03	50X151 2SF-1U .1733	2 JEANDRON, ANGELA 80 MAIN STREET KEYPORT, NJ 80 MAIN 07735 RB 8	215400 384100 599500		599500	W 1 01		01	250.00 10941.06 5470.53

V01 250

W01 250

3377000

0

40

3484900

6861900

3.03

1 L i n e	2 Block No. Lot No. Qualification Account No.	3 Land Dimensions Building Description Additional Lots Acreage Prop. Class	4 Owner's Name Address City State Property Location Billing Code Zip Code	5 Land Improvement Total	6 Exemptions Cd. Amount	7 Net Taxable Value	8 Deduct. Cd.Quan.	9 Special Tax Codes	10 Num Units	12 DED AMT 2025 TAX 2026 1ST
1	40 4	50X100 2SF1G-1U .1148	2 HENNESSY, THOMAS & HOPE 37 KEARNEY KEYPORT, NJ 37 KEARNEY 07735 RA 8	232500 256600 489100		489100			01	.00 8868.38 4434.19
2	40 5	50X120 2SF-1U .1377	2 SOLOVEVA, KATERINA 35 KEARNY STREET KEYPORT, NJ 35 KEARNEY 07735 RA 8	235700 106100 341800		341800			01	.00 6282.77 3141.39
3	40 6	35X140 1.5SF1G10B-1U .1125	2 GUZMAN, NORMA 21 KEARNEY ST KEYPORT, NJ 21 KEARNEY ST 07735 RB 8	224700 147900 372600		372600			01	.00 6874.39 3437.20
4	40 7	35X140 .1125	15C BOROUGH OF KEYPORT 70 WEST FRONT STREET KEYPORT, N.J. KEARNEY ST. 07735 RB 8	224700 4700 229400		*EXEMPT*			00	.00 .00 .00
5	40 9	53X100 2SF1G10B-1U .1217	2 LIBBEY, MELISSA 17 KEARNEY STREET KEYPORT, NJ 17 KEARNEY 07735 RB 8	234900 211000 445900		445900			01	.00 8256.84 4128.42
6	40 10	33X100 1.5SF2G-1U .0758	2 VAUGHAN, FRANCIS 11 KEARNEY KEYPORT, NJ 11 KEARNEY 07735 RB 8	218900 214000 432900		432900			01	.00 8023.78 4011.89
7	40 11.01	145X46 2 UNITS .1531	2 9 KEARNEY ST INVESTMENTS, LLC 15 BERNARD TERRACE LITTLE SILVER, NJ 9 KEARNEY ST 07739 RB 8	237600 486100 723700		723700			02	.00 14149.18 7074.59
8	40 12	46X145 1.5SF10B-1U .1531	2 NOLAN, JAMES P 82 HATTIE COURT MIDDLETOWN, NJ 42 MAIN & BARNES 07748 RB 8	211700 326700 538400		538400			02	.00 10033.70 5016.85
9	40 13.01	50X173 2SF-2U .1986	2 6 FOUNTAIN, LLC D/B/A 54 MAIN STREET PO BOX 504 MATAWAN, NJ 54 MAIN 07747 RB 8	216800 207200 424000		424000			02	.00 7858.44 3929.22
10	40 14	50X190&10X100 2.5SF4 4 UNITS 8 .2181	2 MUSIALOWICZ, STEVEN 56 MAIN ST KEYPORT, NJ 56 MAIN 07735 RB 8	250500 439000 689500		689500		S01	04	.00 13268.84 6634.42
11	40 15	50X150 2SF-2U .1722	2 NAGY, ROBERT I & EDILENIA 60-62 MAIN ST KEYPORT, NJ 60-62 MAIN 07735 RB 8	215400 355900 571300		571300			02	.00 10655.21 5327.61
12	40 16	20X150 2SF-1U .0689	2 LUKSA, JULIANNA 66 MAIN STREET KEYPORT, NJ 66 MAIN 07735 RB 8	190100 223900 414000		414000			01	.00 7693.10 3846.55
13	40 17	50X170 2SF3G-2U .1951	2 EHLBECK, EVE R EARLY- 68 MAIN ST KEYPORT, NJ 68 MAIN 07735 RB 8	216800 502200 719000		719000			02	.00 13457.95 6728.98
14	40 18	50X190 2SF-3U .2181	2 KREMER, JOSEPH & BONNIE 263 FRIENDSHIP RD CRANBURY, NJ 74 MAIN 08512 RB 8	218300 456300 674600		674600			03	.00 12613.34 6306.67

2903900

0

40

3932900

6836800

18

1 L i n e	2 Block No. Lot No. Qualification Account No.	3 Land Dimensions Building Description Additional Lots Acreage	Prop. Class	4 Owner's Name Address City State Property Location	5 Billing Code Zip Code	6 Land Improvement Total	7 Exemptions Cd. Amount	8 Net Taxable Value	9 Deduct. Cd.Quan.	10 Special Tax Codes	11 Num Units	12 DED AMT 2025 TAX 2026 1ST
1	40 19	50X190 2SF-1U .2181	2	STULTZ, MELDON JR 84 MAIN KEYPORT, NJ 84 MAIN	07735 RA 8	218300 228700 447000		447000			01	.00 8292.70 4146.35
2	40 20	50X125 2SF-1G-1U .1435	2	SAVOY, GREGG E & MARTHA LOCHA-SAVOY 88 MAIN ST KEYPORT, N J 88 MAIN	07735 RA 8	212900 242800 455700		455700			01	.00 8462.02 4231.01
3	40 21	65X50 2SF-1U .0746	2	DOLLEAR, MICHAEL & TIMPANARO ROZA 15 STOUT KEYPORT, N.J. 15 STOUT	00597 07735 RB 8	206000 220500 426500		426500			01	.00 7914.22 3957.11
4	41 1	99X96 2SF2G20B-1U 2 .2182	2	BOLTE, CHRISTOPHER M & THERESA A 65 ELIZABETH KEYPORT NJ 65 ELIZABETH	00660 07735 RA 8	267800 183500 451300		451300			01	.00 8286.72 4143.36
5	41 3	96X190 2SF3G-1U .4187	2	BENITEZ, WILLIAM M&BURNS, PATRICIA T 120 MAIN STREET KEYPORT, NJ 120 MAIN	07735 RA 8	259700 612500 872200		872200			01	.00 16326.43 8163.22
6	41 4	89X290 2.5SF&2SF-9U .5925	4C	GELLER, NAFTALI & SIGALIT PO BOX 4243 HIGHLAND PARK, NJ 92 MAIN	00660 08904 RA 8	274100 1198700 1472800		1472800		S01	04	.00 28369.84 14184.92
7	41 5	57X185 2SF-1U .2421	2	HENNING, PETER & JENNIFER 102 MAIN KEYPORT, N.J. 102 MAIN	07735 RA 8	224600 343000 567600		567600			01	.00 10575.53 5287.77
8	41 5.01	57X100 1 UNIT .1309	2	PRADHAN, MANALI SURESH & KAPLAN, JE 73 KEARNEY ST KEYPORT, NJ 73 KEARNEY ST	07735 RA 8	226200 352400 578600		578600			01	.00 10784.69 5392.35
9	41 6.01	116X190 2SF3G-1U .5060	2	ZHOU, FU LI & DONG, HUO LIAN 100 MAIN KEYPORT, NJ 100 MAIN	00660 07735 RA 8	277700 441900 719600		719600			01	.00 13412.14 6706.07
10	41 6.02	56X95 1 UNIT .1221	2	MILEWSKI, AL & AYKIN, NURAY 57 KEARNEY ST KEYPORT, NJ 57 KEARNEY ST	00597 07735	239500 322600 562100		562100			01	.00 10458.00 5229.00
11	41 6.03	61X95 2SF-1U .1330	2	FITZGERALD, KEVIN & PAMELA H&W 59 KEARNEY ST KEYPORT, N J 59 KEARNEY ST	00660 07735	235600 360200 595800		595800			01	.00 11103.41 5551.71
12	42 1	50X63 1SF-1U .0723	2	ZAKUTANSKY, GREGORY & MARYELLEN H&W 74 KEARNEY ST KEYPORT, N J 74 KEARNEY	07735 RA 8	224100 190100 414200		414200			01	.00 7665.22 3832.61
13	42 2	63X142 2SF-2U .2054	2	SKALA, WILLIAM 1 BROOK LANE HOLMDEL, NJ 69 ELIZABETH ST	07733 RA 8	250500 349800 600300		600300			02	.00 11173.13 5586.57
14	42 3.01	67X192 1.5SF .2953	2	PECORA, JASON 75 ELIZABETH ST KEYPORT, NJ 75 ELIZABETH ST	07735	259500 680100 939600		939600			02	.00 15983.81 7991.91

3376500

0

42

5726800

9103300

3.01

1 L i n e	2 Block No. Lot No. Qualification Account No.	3 Land Dimensions Building Description Additional Lots Acreage	4 Prop. Class	5 Owner's Name Address City State Property Location	6 Billing Code Zip Code	7 Land Improvement Total	8 Exemptions Cd. Amount	9 Net Taxable Value	10 Deduct. Cd.Quan.	11 Special Tax Codes	12 Num Units	13 DED AMT 2025 TAX 2026 1ST
1	42 3.02	59X96 1 UNIT .1300	2	LYNCH, PATRICK J. 77 ELIZABETH STREET KEYPORT, NJ 77 ELIZABETH ST	07735 RA 8	238000 372800 610800		610800			01	.00 11384.28 5692.14
2	42 4	50X96 2SF-2U .1102	2	WALKER, THOMAS H & ANNA I 44 WALNUT ST KEYPORT, NJ 68 ELIZABETH	00660 07735 RA 8	231700 253400 485100		485100			02	.00 9003.84 4501.92
3	42 5	107X100 2SF1G-1U .2456	2	SHAW, MICHAEL G & KATHLEEN H 95 ELIZABETH KEYPORT, N.J. 95 ELIZABETH	07735 RA 8	259900 235000 494900		494900			01	.00 9165.19 4582.60
4	42 6	72X100 2.5SF-3U .1653	2	SHORT ST REALTY, LLC 1430 FOREST AVENUE LAKEWOOD, NJ 1 SHORT STREET	08701 RA 8	265400 294900 560300		560300			03	.00 10400.23 5200.12
5	42 7	60X96 2SF1G-1U .1322	2	KWIECINSKI, ELENA S 15 SHORT ST KEYPORT, N J 15 SHORT	00660 07735 RA 8	239500 219300 458800		458800			01	.00 8497.87 4248.94
6	43 1	86X152 AVG 2SF2G-1U .3001	2	DAVIDSON, LORI A 103 MAPLE PLACE KEYPORT, NJ 103 MAPLE PL	07735 RA 8	261800 384800 646600		646600			01	.00 12041.64 6020.82
7	43 2	66X65 AVG 1.5SF10B-1U .0985	2	POWER, GERARD F & KERR, MICHAEL A 137 BEERS STREET KEYPORT, NJ 137 BEERS	00660 07735 RB 8	233000 172900 405900		405900			01	.00 7499.88 3749.94
8	43 3	45X88 AVG 2SF-1U .0909	2	DEEKEN, KATHLEEN & ALAN 100 ELIZABETH STREET KEYPORT, NJ 100 ELIZABETH ST	07735 RA 8	231600 243400 475000		475000			01	.00 8812.61 4406.31
9	43 4	50X150 2SF3G-1U .1722	2	LAFARGE, JOHN P & JILLIAN E 98 ELIZABETH STREET KEYPORT, NJ 98 ELIZABETH	00660 07735 RA 8	239300 273400 512700		512700			01	.00 9521.76 4760.88
10	43 5	51X150 2SF2G .1756	2	MCCARTHY, KENNETH 80 CLIFFEDGE WAY RED BANK, NJ 88 ELIZABETH	00660 07701 RA 8	240200 189700 429900		429900			02	.00 7950.07 3975.04
11	43 6	51X150 2SF2G-1U .1756	2	RATKOSKI, KELLI & DRISCOLL, THOMAS M 84 ELIZABETH STREET KEYPORT, NJ 84 ELIZABETH STREET	07735 RA 8	240200 294100 534300		534300			01	.00 9408.22 4704.11
12	43 7	51X150 2SF2G-1U .1756	2	DOUGLASS, WARREN ELLIS JR 80 ELIZABETH KEYPORT, NJ 80 ELIZABETH	00660 07735 RA 8	240200 371700 611900		611900			01	.00 11404.20 5702.10
13	43 8	51X150 2SF-1U .1756	2	SINGER, LORNE & ANNA 15 APPALOOSA DR MANALAPAN, NJ 74 ELIZABETH	07726 RA 8	240200 389600 629800		629800			02	.00 9025.75 4512.88
14	43 9	51X150 2SF10B-1U .1756	2	OCCHIPINTI, FRANK & BRENDA 57 ELIZABETH KEYPORT, NJ 57 ELIZABETH	07735 RA 8	240200 322400 562600		562600			01	.00 10469.95 5234.98

3401200

0

43

4017400

7418600

9

1 L i n e	2 Block No. Lot No. Qualification Account No.	3 Land Dimensions Building Description Additional Lots Acreage Prop. Class	4 Owner's Name Address City State Property Location Billing Code Zip Code	5 Land Improvement Total	6 Exemptions Cd. Amount	7 Net Taxable Value	8 Deduct. Cd.Quan.	9 Special Tax Codes	10 Num Units	12 DED AMT 2025 TAX 2026 1ST
1	43 10	50X150 2SF-1U .1722	2 YOUNG, DAVID T & MICHELLE 69 MAPLE PL KEYPORT, NJ 69 MAPLE PL 07735 RA 8	239300 453500 692800		692800			01	.00 12940.03 6470.02
2	43 11	65X150 2SF1G-1U .2238	2 76 PROPERTY SERVICES, LLC 76 BAYSIDE DRIVE ATLANTIC HIGHLANDS, NJ 73 MAPLE PL 07716 RA 8	253300 323400 576700		576700			01	.00 10722.94 5361.47
3	43 12	85X150 2SF1G-1U .2927	2 LUKOWSKI, DONALD & LORRAINE P.O.BOX 348 KEYPORT, NJ 83 MAPLE PL 07155 07735 RA 8	272100 353100 625200		625200			01	.00 11625.31 5812.66
4	43 13	50X150 2SF1G-1U .1722	2 MAKOWKA, TARA LYNN & MATTIA, JASON 87 MAPLE PLACE KEYPORT, NJ 87 MAPLE PL 07735 RA 8	239300 346300 585600		585600			01	.00 10906.20 5453.10
5	43 14	68X150 2SF2G-1U .2342	2 IORIO, RONALD & TANGO KAREN H&W 95 MAPLE PL KEYPORT, N.J. 95 MAPLE PL 00660 07735 RA 8	256100 300300 556400		556400			01	.00 10336.49 5168.25
6	44 1	57X150 2SF2G-1U .1963	2 CADDLE, NICOLE F 53 ELIZABETH KEYPORT, NJ 53 ELIZABETH 07735 RA 8	245900 283800 529700		529700			01	.00 9836.50 4918.25
7	44 2	67X150 2SF2G-1U .2307	2 ABELS, DIETER & ROSE 47 ELIZABETH KEYPORT, N J 47 ELIZABETH 00660 07735 RA 8	255200 252800 508000		508000			01	.00 9418.18 4709.09
8	44 3	75X156 2SF-2U .2686	2 SESSA, MARK A. & LISA A. H&W 126 MAIN KEYPORT, N.J. 126 MAIN 00672 07735 RA 8	237000 324700 561700		561700			01	.00 10452.02 5226.01
9	44 4	60X157 2.5SF-2U .2163	2 BALDASSARRE, JOSEPH & ILG, KENNETH 130 MAIN STREET KEYPORT, NJ 130 MAIN 00660 07735 RA 8	249100 429600 678700		678700			01	.00 12663.14 6331.57
10	44 4.01	40X157 1SF2G-1U .1442	2 ELKOVICS, PAIGE M 138 MAIN ST KEYPORT, NJ 138 MAIN ST 07735 RA 8	207200 170100 377300		377300			01	.00 6979.97 3489.99
11	44 5	50X157 2SF1G-1U .1802	2 CONROY, JAMES M & SHARON A 140 MAIN KEYPORT, NJ 140 MAIN 07735 RA 8	215700 241800 457500		457500			01	.00 8493.89 4246.95
12	44 6	75X157 SUNSHINE HOME .2703	4A TRIANO, ANTHONY 156 MAIN ST KEYPORT, NJ 156-158 MAIN ST 07735 NC 8	356900 504500 861400	J 157700	703700		S01	00	.00 13453.70 6726.85
13	44 7	123X75 2SF2G-1U .2118	2 SKAALRUD, LEE & JANET 51 MAPLE PL KEYPORT, NJ 51 MAPLE PL 07735 RB 8	257300 408500 665800		665800			01	.00 12410.16 6205.08
14	44 8	37X123 2SF-1U .1045	2 BEADLE, MARYANN & FEDORKO, OLGA 105 KEARNEY KEYPORT, N.J. 105 KEARNEY 00660 07735 RA 8	224500 245100 469600		469600			01	.00 8716.99 4358.50

3508900

157700

44

4637500

7988700

8

1 Line	2 Block No. Lot No. Qualification Account No.	3 Land Dimensions Building Description Additional Lots Acreage	4 Owner's Name Address City State Property Location	5 Billing Code Zip Code	6 Land Improvement Total	7 Exemptions Cd. Amount	8 Net Taxable Value	9 Deduct. Cd.Quan.	10 Special Tax Codes	11 Num Units	12 DED AMT 2025 TAX 2026 1ST
1	44 9	37X123 1SF1G-1U .1045	2 ANTENUCCI, JESSICA 103 KEARNEY KEYPORT, NJ 103 KEARNEY	00660 07735 RA 8	224500 239000 463500		463500			01	.00 8601.46 4300.73
2	45 1	64X169 2SF -1U .2483	2 TUCCI, CHRISTOPHER 68 MAPLE PL KEYPORT, NJ 68 MAPLE PL	07735 RA 4	279400 473600 753000		753000			01	.00 13832.45 6916.23
3	45 2	215X150 2SF1G-10 3,4,5 .7404	15D LUTHERAN CHURCH MAPLE PL KEYPORT, N.J. MAPLE PL	07735 RA 4	853900 920500 1774400		*EXEMPT*			01	.00 .00 .00
4	45 6	75X150 2SF1G-2U 7 .2583	2 FINNEGAN, LISA 172 MAIN STREET KEYPORT, NJ 172 MAIN	00660 07735 RA 4	259300 260300 519600		519600			02	.00 9438.10 4719.05
5	45 8.01	75 X 150 2SF2G-1U .2583	2 FEKETE, DONALD E & JANE 180 MAIN ST KEYPORT, NJ 180 MAIN	00660 07735 RA 4	259300 323000 582300		582300			01	.00 10627.32 5313.66
6	45 10.01	65 X 150 2SF2G-1U .2238	2 FISHER, DARREN 1 WALLING TERR KEYPORT, NJ 1 WALLING TERR	00660 07735 RA 4	277600 339900 617500		617500			01	.00 11264.76 5632.38
7	45 11	64X130 2SF2G-1U .1910	2 BURNS, CHRISTOPHER & MARY T 3 WALLING TERR KEYPORT, N.J. 3 WALLING TERR	07735 RA 4	273700 234200 507900		507900			01	.00 9189.10 4594.55
8	46 1	107X152IRR 2SF2G10B-1U 2 .0000	2 LEWERT, RONALD JR & BEDNER, ALICIA 165 BEERS STREET KEYPORT, NJ 165 BEERS & MAPLE	07735 RA 4	334500 400800 735300		735300			01	.00 13410.14 6705.07
9	46 3.01	50X175 2SF-1U .2009	2 CAMPBELL, WILLIAM & JACQUELINE 94 MAPLE PLACE KEYPORT, NJ 94 MAPLE PL	07735 RA 4	264100 416100 680200		680200			01	.00 12477.89 6238.95
10	46 4	100X150 2SF4G-1U 5 .3444	2 MCCARTHY, DIEDRE D 90 MAPLE PLACE KEYPORT, NJ 90 MAPLE PL	07155 07735 RA 4	314500 495300 809800		809800			01	.00 14854.34 7427.17
11	46 6	50X150 2SF2G10B-1U .1722	2 MAURER, CONRAD J III & CAROL 80 MAPLE PLACE KEYPORT, NJ 80 MAPLE PL	07735 RA 4	261800 361500 623300		623300	V 1 02		01	250.00 11150.22 5575.11
12	46 7	50X150 2SF2G-1U .1722	2 PORTER, IAN & JESSICA 76 MAPLE PLACE KEYPORT, NJ 76 MAPLE PLACE	07735 RA 4	261800 318100 579900		579900			01	.00 10577.52 5288.76
13	46 8	60X150 1SF1G-1U .2066	2 HEATLEY, DONALD & PAMELA 72 MAPLE PL KEYPORT, NJ 72 MAPLE PL	07735 RA 4	272300 639500 911800		911800			01	.00 16862.28 8431.14
14	46 9	72X150 2SF1G-2U .2479	2 PRICE, DONNA RONDINELLI & CHRISTOPH 27 WALLING TERR KEYPORT, NJ 27 WALLING TERR	07735 RA 4	285000 354500 639500		639500			01	.00 11671.13 5835.57

1 L i n e	2 Block No. Lot No. Qualification Account No.	3 Land Dimensions Building Description Additional Lots Acreage Prop. Class	4 Owner's Name Address City State Property Location Billing Code Zip Code	5 Land Improvement Total	6 Exemptions Cd. Amount	7 Net Taxable Value	8 Deduct. Cd.Quan.	9 Special Tax Codes	10 Num Units	12 DED AMT 2025 TAX 2026 1ST
1	46 10	48X150 1SF1G-1U .1653	2 DOUGHERTY, ROBERT & CABRAL, KRISTA 29 WALLING TERRACE KEYPORT, NJ 29 WALLING TERR 07735 RA 4	259700 233400 493100		493100			01	.00 8932.13 4466.07
2	46 11	50X150 1SF1G-1U .1722	2 HAUSMANN, JOHN & AIMEE 31 WALLING TERRACE KEYPORT, NJ 31 WALLING TERR 07735 RA 4	261800 275900 537700		537700			01	.00 9776.74 4888.37
3	46 12	40X150 1SF1G-1U .1377	2 THERIAULT, MARGUERITE C 33 WALLING TERR KEYPORT, N.J. 33 WALLING TERR 07735 RA 4	251300 179000 430300		430300			01	.00 7752.86 3876.43
4	46 13	50X150 2SF-1U .1722	2 WALLING, CAROL 35 WALLING TERR KEYPORT, N.J. 35 WALLING TERR 07735 RA 4	261800 150600 412400		412400			01	.00 7396.30 3698.15
5	46 14.01	50X125 2SF-1U .1435	2 O'CONNOR, THOMAS & DIANA H&W 47 WALLING TERRACE KEYPORT, NJ 47 WALLING TERR 07735 RA 4	258700 179400 438100		438100	V 1 02		01	250.00 7640.31 3820.16
6	46 15	50X150 IRR 1 UNIT1G .0000	2 GOODMAN, ALAN W & O'SHAUGHNESSY, MARY 175 BEERS ST. KEYPORT, NJ 175 BEERS ST. 07735 RA 4	261400 466100 727500		727500			01	.00 13483.85 6741.93
7	46 16	100 X 140 IRR 2SF 1 UNIT 17 .0000	2 ZAWISNY, ADRIANNA S, ETALS 169 BEERS STREET KEYPORT, NJ 169 BEERS STREET 07735	312700 291400 604100		604100			01	.00 10954.01 5477.01
8	47 1	70X119 AVG 2SF-2G-2U 11 .1912	2 CABAN, ANDRE & JAYE M FAHEY & FAHEY 707 HOLMDEL RD HOLMDEL, NJ 181 BEERS 07733 RA 4	253200 482500 735700		735700			02	.00 13549.58 6774.79
9	47 2	30X123 AVG 2SF1G-1U .0847	2 JONES, JAMES F. 183 BEERS ST. KEYPORT, NJ 183 BEERS 07735 RA 4	243200 173800 417000		417000			01	.00 7515.82 3757.91
10	47 3	45X128 AVG 1SF-1U .1322	2 BRUNJE, CHARLES 185 BEERS ST KEYPORT, N.J. 185 BEERS 07735 RA 4	253700 127200 380900		380900			01	.00 6810.65 3405.33
11	47 4	45X135 AVG 1.5SF3G-1U .1395	2 SNYDER, LISA 187 BEERS STREET KEYPORT, NJ 187 BEERS 07735 RA 4	255300 229900 485200		485200			01	.00 8788.70 4394.35
12	47 5	45X145 AVG 2SF-1U .1498	2 VOGT, ROBERT & CYNTHIA 193 BEER ST KEYPORT, N J 193 BEERS 07735 RA 4	256100 247900 504000		504000	V 1 02		01	250.00 8895.27 4447.64
13	47 6	45X152 AVG 2SF1G-1U .1570	2 WAYTE, LILA 197 BEERS ST KEYPORT, NJ 197 BEERS 07735 RA 4	256500 192800 449300		449300	W 1 01		01	250.00 7855.45 3927.73
14	47 7	45X159 AVG 2SF-1U .1643	2 KEY 201 PROPERTY, LLC 201 BEERS STREET KEYPORT, NJ 201 BEERS 07735 RA 4	257000 127000 384000		384000			01	.00 6864.43 3432.22

V02 500

W01 250

3642400

0

47

3356900

6999300

7

1 L i n e	2 Block No. Lot No. Qualification Account No.	3 Land Dimensions Building Description Additional Lots Acreage Prop. Class	4 Owner's Name Address City State Property Location Billing Code Zip Code	5 Land Improvement Total	6 Exemptions Cd. Amount	7 Net Taxable Value	8 Deduct. Cd.Quan.	9 Special Tax Codes	10 Num Units	12 DED AMT 2025 TAX 2026 1ST
1	47 8	60X167 AVG 1SF3G-1U .2300	2 FARKAS, KENNETH & MICHELE PATRICK 203 BEERS KEYPORT, N.J. 203 BEERS 07735 RA 4	257800 236200 494000	00660	494000			01	.00 8952.05 4476.03
2	47 9	50X160 AVG & 75X150T 1SF1G-1U 10 .2210	2 VENANCIO, WILLIAM 205 BEERS ST KEYPORT, NJ 205 BEERS 07735 RA 4	281500 287900 569400		569400			01	.00 10096.45 5048.23
3	47 12	80X100 1SF3G-1U .1837	2 ECKERT, BARBARA 40 WALLING TERRACE KEYPORT, N J 40 WALLING TERR 07735 RA 4	281200 187700 468900	00660	468900			01	.00 8438.11 4219.06
4	47 13	40X120 1SF1G-1U .1102	2 NEFF, DANIEL C & RITA MARY A 5 MONMOUTH PL KEYPORT, NJ 5 MONMOUTH PL 07735 RA 4	248000 285800 533800	00660	533800			01	.00 9722.95 4861.48
5	47 14	80X120 1SF-1U .2204	2 BUONANO, MEGHAN & RUSSO, JOSEPH R 7 MONMOUTH PLACE KEYPORT, NJ 7 MONMOUTH PLACE 07735 RA 4	286900 277100 564000		564000			01	.00 10234.90 5117.45
6	47 15	40X120 1SF-1U .1102	2 QUINN, WILLIAM F & EDNA M 9 MONMOUTH PL KEYPORT, N.J. 9 MONMOUTH PL 07735 RA 4	248000 199400 447400		447400			01	.00 8085.53 4042.77
7	47 16	52X125 AVG 1SF-1U .1492	2 LARKIN, THOMAS P & JESSICA 11 MONMOUTH PL KEYPORT, NJ 11 MONMOUTH PL 07735 RA 4	283600 380500 664100	00660	664100			01	.00 12141.24 6070.62
8	47 17	45X100 2SF1G-1U .1033	2 FISCHBACH, KAREN 38 WALLING TERRACE KEYPORT, NJ 38 WALLING TERR 07735 RA 4	249700 345300 595000	00660	595000			01	.00 10882.30 5441.15
9	47 18	50X140 IRR 2SF2G-2U .0000	2 HUTKA, PAMELA 50 WALLING TERR KEYPORT, NJ 50 WALLING TERR 07735 RA 4	285300 299800 585100	00597	585100			02	.00 10639.27 5319.64
10	47 19	50X100 1SF-1U .1148	15F COOPER, ANNE M & CLARK, BRIAN H 34 WALLING TERRACE KEYPORT, NJ 34 WALLING TERRACE 07735 RA 4	254200 305100 559300		*EXEMPT*			01	.00 .00 .00
11	47 19.01	38X111 IRR 1 UNIT .0000	2 HOPE, ANGEL FAITH 184 KEARNEY STREET KEYPORT, NJ 184 KEARNEY 07735 RA 4	278300 343100 621400		621400			01	.00 11338.46 5669.23
12	47 20	60X180 2SF2G-1U .2479	2 HAUGHEY, MICHAEL 32 WALLING TERR KEYPORT, NJ 32 WALLING TERR 07735 RA 4	275600 220700 496300		496300			01	.00 8965.99 4483.00
13	47 21	65X102 1SF 1 UNIT .1522	2 RULAND, JAMES W JR & KATHLEEN 47 MY WAY LITTLE EGG HARBOR, NJ 4 MONMOUTH PL 08087 RA 4	254300 188400 442700		442700			01	.00 7985.93 3992.97
14	47 22	106X111 IRR 1SF-1U .0000	2 SAPPAH, GEORGE R. & ELEANOR H&W 6 MONMOUTH PLACE KEYPORT, NJ 6 MONMOUTH PL 07735 RA 4	265400 141700 407100	00660	407100			01	.00 7290.72 3645.36

3495600

0

47

3393600

6889200

22

1 Line	2 Block No. Lot No. Qualification Account No.	3 Land Dimensions Building Description Additional Lots Acreage Prop. Class	4 Owner's Name Address City State Property Location Billing Code Zip Code	5 Land Improvement Total	6 Exemptions Cd. Amount	7 Net Taxable Value	8 Deduct. Cd.Quan.	9 Special Tax Codes	10 Num Units	12 DED AMT 2025 TAX 2026 1ST
1	47 23	.84AC .8400	15F COUNTY OF MONMOUTH-RECREATION 805 NEWMAN SPRINGS RD LINCROFT, N J 07738 BEERS ST RA 4	132500 0 132500		*EXEMPT*			00	.00 .00 .00
2	47 24	82X109 IRR 1SF-1U .0000	2 CALIENDO, NICHOLAS F & JACQUELYN R 186 KEARNEY 00660 KEYPORT, NJ 07735 186 KEARNEY RA 4	250000 198800 448800		448800			01	.00 8304.65 4152.33
3	47 25	59.79X200 & 35X100 T 2SF3G-2U 30.02 .1774	2 ITURRALDE, OSWALDO & MARIANA 188 KEARNEY STREET 00660 KEYPORT, NJ 07735 188 KEARNEY RA 4	269000 486600 755600		755600			04	.00 14113.32 7056.66
4	47 26	55X200 1.5SF-1U 30.01 .2525	2 MULLIGAN, BARRY R. & SUSAN F.,H&W 190 KEARNEY ST. KEYPORT, NJ 07735 190 KEARNEY RA 4	260100 250100 510200		510200			01	.00 9462.00 4731.00
5	47 27	55X200 1SF2G10B-1U 27.01 .2525	2 SIEGLE, NOREEN P 192 KEARNEY 00660 KEYPORT, NJ 07735 192 KEARNEY RA 4	260100 252000 512100		512100			01	.00 9396.26 4698.13
6	47 28	40X125 1SF1G-1U .1148	2 DIBIASE, ROGER C. & ANN E. 29 PERSHING PL KEYPORT, N.J. 07735 29 PERSHING PL RA 4	237900 185400 423300		423300			01	.00 7830.55 3915.28
7	47 29	65X125 1SF1G-1U .1865	2 CORNELIUS, APRIL 31 PERSHING 00660 KEYPORT, NJ 07735 31 PERSHING RA 4	261600 229900 491500		491500			01	.00 9105.43 4552.72
8	47 30	60X125 1.5SF1G-1U .1722	2 SHARPE, TIMOTHY P & GRACE W 33 PERSHING PLACE KEYPORT, NJ 07735 33 PERSHING RA 4	256800 258600 515400		515400			01	.00 9505.82 4752.91
9	47 31	50X125 2SF1G-1U .1435	2 LUCAS, DENNIS & CAROL 35 PERSHING 00660 KEYPORT, N.J. 07735 35 PERSHING RA 4	247400 201200 448600		448600	V 1 02		01	250.00 8054.65 4027.33
10	47 32	115X135 1.5SF3G-1U 33 .3564	2 GUNAYDIN, IPEK 37 PERSHING PL KEYPORT, NJ 07735 37 PERSHING PL RA 4	297200 462000 759200		759200			03	.00 14163.12 7081.56
11	47 34	65X218 A 2SF1G-2U .3253	2 WATRALKY, RAYMOND 39 PERSHING PL KEYPORT, N J 07735 39 PERSHING RA 4	260100 351700 611800		611800			01	.00 11392.25 5696.13
12	47 35	136X176 A SMALL GARDEN 36 .5495	4C R.J.W. REAL ESTATE, LLC 39 PERSHING PLACE KEYPORT, NJ 07735 BEERS & 41 PERSHING PL RA 4	387400 802800 1190200		1190200		S01	00	.00 19562.30 9781.15
13	47 36.01	125X128IRR 1 UNIT .0000	2 BEHRENS, DAVID & DONNA 37B PERSHING PL 00660 KEYPORT, NJ 07735 37-B PERSHING PL RA	230000 289500 519500		519500			01	.00 9667.18 4833.59
14	48 1	50X181 AVG 2SF2G-1U .2078	2 EVANOWSKI, MARY F 24 WALLING TERR 00672 KEYPORT, NJ 07735 24 WALLING TERR RA 4	264500 279100 543600		543600			01	.00 9884.30 4942.15

1 L i n e	2 Block No. Lot No. Qualification Account No.	3 Land Dimensions Building Description Additional Lots Acreage Prop. Class	4 Owner's Name Address City State Property Location Billing Code Zip Code	5 Land Improvement Total	6 Exemptions Cd. Amount	7 Net Taxable Value	8 Deduct. Cd.Quan.	9 Special Tax Codes	10 Num Units	12 DED AMT 2025 TAX 2026 1ST
1	48 2	50X160 AVG 2SF2G-1U .1837	2 MULLHOLLAND, WILLIAM T & SUSAN B 22 WALLING TERR KEYPORT, NJ 22 WALLING TERR 00660 07735 RA 4	262700 367400 630100		630100			01	.00 11527.70 5763.85
2	48 3	65X136 AVG 1.5SF2G-1U 4 .2029	2 GRABOWSKI, FRANK III, & CHRISTINE B 16 WALLING TERRACE KEYPORT, N J 16 WALLING TERR 06672 07735 RA 4	275900 272300 548200		548200			01	.00 9950.04 4975.02
3	48 5	115X97 AVG 1SF-1U .2561	2 DUBON, JOHN 188 MAIN STREET KEYPORT, NJ 188 MAIN 00660 07735 RA 4	271500 326000 597500		597500			01	.00 10896.24 5448.12
4	48 6	.21AC .2100	15F COUNTY OF MONMOUTH-RECREATION 805 NEWMAN SPRINGS RD LINCROFT, N J KEARNEY ST 07738 RA 4	67100 0 67100		*EXEMPT*			00	.00 .00 .00
5	48 7.01	94X150IRR .0000	2 KAUFMANN, JENNIFER 206 MAIN STREET KEYPORT, NJ 206 MAIN STREET 07735 RA 4	226600 558000 784600	L 167400	617200			01	.00 11589.46 5794.73
6	48 7.02	.2882AC .2882	2 PETRONE, MARK & SCARPA, CHRISTEN 208 MAIN STREET KEYPORT, NJ 208 MAIN STREET 07735 RA 4	284500 548600 833100	L 164600	668500			01	.00 12432.07 6216.04
7	48 8	69X135IRR 1 UNIT .0000	2 PRESEDO, AMARO & MARIA P 181 KEARNEY ST KEYPORT, N J 181 KEARNEY 00672 07735 RA 4	293500 219600 513100		513100			01	.00 9491.88 4745.94
8	48 9.01	94X115 IRR 2SF-1U .0000	2 BURKE, EDWARD & PATRICIA 210 MAIN ST KEYPORT, N J 210 MAIN ST 00672 07735 RA	246900 256000 502900		502900			01	.00 9324.55 4662.28
9	48 9.02	50X125 .1435 2SF-2U .1435	2 183 KEARNEY, LLC 1 ROCKOFF COURT EDISON, NJ 183 KEARNEY ST 08837 RA 4	247400 378000 625400		625400			02	.00 11485.87 5742.94
10	48 10	60X150 2SF3G-1U .2066	2 SANTIAGO, PEDRO J. & RAQUEL 224 MAIN KEYPORT, N.J. 224 MAIN 07735 RA 4	225700 198300 424000		424000			01	.00 7752.86 3876.43
11	48 11	50X180 1SF-1U .2066	2 PEDERSON, WADE J & JANE S 228 MAIN ST KEYPORT, N J 228 MAIN 07735 RA 4	219200 331500 550700		550700			01	.00 10006.81 5003.41
12	48 12	50X180 1SF1G10B-1U .2066	2 STRAITON, DAWN 234 MAIN STREET KEYPORT, NJ 234 MAIN 07735 RA 4	219200 264900 484100		484100			01	.00 8993.88 4496.94
13	48 13	60X195 1.5SF1G10B-1U .2686	2 DANE, ROBERT & MICHELLE 238 MAIN ST KEYPORT, N J 238 MAIN 00660 07735 RA 4	229700 279300 509000		509000			01	.00 9456.02 4728.01
14	48 14	50X161 2SF2G10B-2U .1848	2 MEDVIN, JASON & LINDSEY 8 STONY HILL DR MORGANVILLE, NJ 242 MAIN 07751 RA 4	217700 419200 636900		636900			02	.00 11896.22 5948.11

3220500

332000

48

4419100

7307600

14

1 L i n e	2 Block No. Lot No. Qualification Account No.	3 Land Dimensions Building Description Additional Lots Acreage Prop. Class	4 Owner's Name Address City State Property Location Billing Code Zip Code	5 Land Improvement Total	6 Exemptions Cd. Amount	7 Net Taxable Value	8 Deduct. Cd.Quan.	9 Special Tax Codes	10 Num Units	12 DED AMT 2025 TAX 2026 1ST
1	48 15	85X110 1SF1G-1U .2146	2 SOSA, RAYMOND A & KAROL, KELLY A 19 PERSHING PLACE KEYPORT, NJ 19 PERSHING 07735 RA 4	276100 342700 618800		618800			01	.00 11511.77 5755.89
2	48 16	100X100 1SF2G-1U .2296	2 HAGGERTY, EILEEN 195 KEARNEY ST KEYPORT, NJ 195 KEARNEY ST 07735 RA 4	286100 251100 537200		537200			01	.00 9954.02 4977.01
3	48 17	60X130 1SF-1U .1791	2 DERECHAILO, LINDA 225 KEARNEY ST KEYPORT, NJ 225 KEARNEY STREET 07735 RA 4	257900 236400 494300	00660	494300			02	.00 9161.21 4580.61
4	48 18	34X50 4G GARAGE .0390	2 DANE, ROBERT & MICHELLE 238 MAIN STREET KEYPORT, NJ 2 PERSHING 07735 RA 4	31800 13700 45500		45500			01	.00 858.55 429.28
5	49 1.01	60X123 2SF 1 UNIT .1694	2 ESPOSITO, GRACE & WELLENKAMP, NANCY 50 PERSHING PL KEYPORT, NJ 50 PERSHING PLACE 07735 RA 4	255800 240800 496600	00660	496600			01	.00 9207.02 4603.51
6	49 1.02	57X207AUG 2SF-2U .0000	2 ALCIME, LUDE 1 TWIN PONDS TRAIL COLTS NECK, NJ 42 PERSHING PLACE 07722 RA 4	265200 374300 639500	00672	639500			02	.00 11914.15 5957.08
7	49 1.03	50X130 .1492	2 LUCCHESI, ANTHONY & MICHELE 5 FERNWOOD COURT COLTS NECK, NJ 237 BEERS ST 07722 RA 4	252100 245600 497700	00660	497700			02	.00 9232.92 4616.46
8	49 1.04	50X142 1 UNIT .1630	2 CASTELL, MIGUEL & ELIZABETH 247 BEERS ST KEYPORT, NJ 247 BEERS ST 07735 RA	249500 287600 537100		537100			01	.00 10426.13 5213.07
9	49 2	58149 IRR 1SF1G-1U .0000	2 SUSSMAN, DOREEN 40 PERSHING PLACE KEYPORT, NJ 40 PERSHING 07735 RA 4	251100 459600 710700	00660	710700			01	.00 13274.69 6637.35
10	49 4	68X146 AVG 1.5SF2G-1U .2279	2 WOERNER, WAYNE A & THERESA 27 PERSHING PLACE KEYPORT, NJ 27 PERSHING PLACE 07735 RA 4	267900 369600 637500	00672	637500			01	.00 11872.32 5936.16
11	49 5	75X139 AVG 1SF2G-1U .2393	2 MARKOWSKI, DARRYL & GALLO, JANET 25 PERSHING PLACE KEYPORT, NJ 25 PERSHING 07735 RA 4	273600 287100 560700		560700			01	.00 10412.18 5206.09
12	49 6	57X130 AVG 1SF-1U .1701	2 QUINN, DAVID & MICHELE 23 PERSHING PLACE KEYPORT, NJ 23 PERSHING 07735 RA 4	255000 303100 558100	00660	558100			01	.00 10376.33 5188.17
13	49 7	58X125 AVG 1SF1G-1U .1664	2 ARANELO, ANDREW C & TRACY M 21 PERSHING KEYPORT, NJ 21 PERSHING 07735 RA 4	254900 227000 481900		481900			01	.00 8932.13 4466.07
14	49 8	69X119 AVG 1SF1G-1U .1885	2 PICCINI, STEVEN 18 PERSHING PLACE KEYPORT, NJ 18 PERSHING 07735 RA 4	263000 314100 577100		577100			01	.00 10730.90 5365.45

3440000

0

49

3952700

7392700

8

1 L i n e	2 Block No. Lot No. Qualification Account No.	3 Land Dimensions Building Description Additional Lots Acreage Prop. Class	4 Owner's Name Address City State Property Location Billing Code Zip Code	5 Land Improvement Total	6 Exemptions Cd. Amount	7 Net Taxable Value	8 Deduct. Cd.Quan.	9 Special Tax Codes	10 Num Units	12 DED AMT 2025 TAX 2026 1ST
1	49 9	105X113 AVG 1SF2G-1U .2724	2 LEONARD, GLEN & BETH 12 PERSHING PL KEYPORT, NJ 12 PERSHING PLACE 07735 RA 4	294000 201200 495200		495200			01	.00 9151.25 4575.63
2	49 10	60X105 AVG 1.5SF1G-1U .1446	2 BIALKOWSKI, ROBERT & HEIDI 6 PERSHING KEYPORT, NJ 6 PERSHING 07735 RA 4	252700 241700 494400		494400			01	.00 9169.18 4584.59
3	49 11	48X98 AVG 2SF-1U .1080	2 MCNAMARA, AMY & JAMES 3 PERSHING PLACE KEYPORT, NJ 3 PERSHING 07735 RA 4	240500 259000 499500		499500			01	.00 9276.74 4638.37
4	49 12	80X150 & 16X150 2SF-1U .1653	TRI 2 MARTIN, DYLAN P & MARKLAND, JAMIE LE 268 MAIN STREET KEYPORT, NJ 268 MAIN 07735 RA 4	250200 249400 499600		499600			01	.00 9256.82 4628.41
5	49 13	40X150 IRR .0000	2 RUBANO, DANIEL JR & DONNA 272 MAIN ST KEYPORT, NJ 272 MAIN ST 07735 RA 4	211700 333300 545000		545000			01	.00 10027.73 5013.87
6	49 14	100X150 1.5SF 15 .3444	2 CAI, ZHI & ZHANG, TI 276 MAIN ST KEYPORT, NJ 276 MAIN ST 07735	260600 355300 615900		615900			01	.00 12119.33 6059.67
7	49 16	50 X 150 1 UNIT .1722	2 DIGREGORIO, ANTHONY J & LENA 280 MAIN ST. KEYPORT, NJ 280 MAIN ST. 07735	216900 616700 833600		833600			01	.00 15633.22 7816.61
8	49 17	50X182 AUG 1SF1G-1U .2089	2 TRUDELL, EDWARD J & MELISSA 17 ST GEORGE PLACE KEYPORT, N J 17 ST GEORGE PLACE 07735 RA 4	253000 286100 539100		539100			01	.00 10015.78 5007.89
9	49 18	50X177 AVG 1SF1G-1U .2032	2 BROSTROM, KAREN 23 ST. GEORGE PLACE KEYPORT, NJ 23 ST. GEORGE PLACE 07735 RA 4	252500 152400 404900	00672	404900			01	.00 7470.00 3735.00
10	49 19	50X178 AVG 1.5SF 3G 1U .2043	2 LEONARD, ELISE C 5 ST. GEORGE KEYPORT, NJ 5 ST. GEORGE 07735 RA 4	252100 289400 541500		541500			01	.00 10063.58 5031.79
11	49 20	50X166 AVG 1 UNIT .1905	2 SCHNEIDER, BRENDAN J & REYES, MARITZA 7 ST. GEORGE PLACE KEYPORT, NJ 7 ST. GEORGE PLACE 07735 RA 4	251700 282900 534600	00660	534600			01	.00 9932.11 4966.06
12	49 21	100X159 AVG 1SF3G-1U 22 .3650	2 HAWLEY, EDWARD T & MERCEDES 11 ST GEORGE KEYPORT, N.J. 11 ST. GEORGE 07735 RA 4	301600 501800 803400		803400			02	.00 14993.78 7496.89
13	49 23	50X151 AVG 1.5SF1G-1U .1733	2 DIPIERDOMENICO, THERESA 49 ST GEORGES PLACE KEYPORT, NJ 49 ST. GEORGE 07735 RA 4	250400 293600 544000		544000			01	.00 10111.39 5055.70
14	49 24	100X144 AVG 2SF2G-1U 25 .3306	2 DI PIERDOMENICO, THERESA 49 ST. GEORGE KEYPORT, NJ 55 ST. GEORGE 07735 RA 4	299000 491900 790900		790900			02	.00 14810.52 7405.26

3586900

0

49

4554700

8141600

24

1 L i n e	2 Block No. Lot No. Qualification Account No.	3 Land Dimensions Building Description Additional Lots Acreage Prop. Class	4 Owner's Name Address City State Property Location Billing Code Zip Code	5 Land Improvement Total	6 Exemptions Cd. Amount	7 Net Taxable Value	8 Deduct. Cd.Quan.	9 Special Tax Codes	10 Num Units	12 DED AMT 2025 TAX 2026 1ST
1	49 26	100X133 AVG 1SF2G-1U 27 .3053	2 EMMONS, DAVID R. & JANICE H. 71 ST GEORGE KEYPORT, N.J. 71 ST. GEORGE 07735 RA 4	296400 267300 563700		563700			01	.00 10450.03 5225.02
2	49 28	75X124 AUG 1SF2G-1U .2135	2 DOUGHERTY, JOHN 75 ST. GEORGE PLACE KEYPORT, NJ 75 ST. GEORGE 07735 RA 4	269700 167000 436700		436700			01	.00 8059.63 4029.82
3	49 29	75X116 AVG 1SF2G-1U .1997	2 MESMER, BRUCE W & DAWN H&W 79 ST GEORGE PLACE KEYPORT, N J 79 ST. GEORGE 00660 07735 RA 4	268400 246600 515000		515000			01	.00 9549.65 4774.83
4	49 30	103X112 AVG 2SF2G-1U 31 .2648	2 MIELE, EILEEN C 259 BEERS STREET KEYPORT, NJ 259 BEERS 07735 RA 4	296700 302200 598900		598900			01	.00 11117.35 5558.68
5	50 1	50X154 AVG 1SF2G-1U .1768	2 SMITH, LESLIE 275 BEERS STREET KEYPORT, NJ 275 BEERS 07735 RA 4	250400 297100 547500		547500			01	.00 10177.13 5088.57
6	50 2	50X146 AVG 1 UNIT .1676	2 CALVANICO, CYNTHIA 269 BEERS KEYPORT, NJ 269 BEERS 00597 07735 RA 4	250000 216500 466500		466500			01	.00 8471.98 4235.99
7	50 3	133X50 2SF2G-1U .1527	2 O'DWYER, MICHAEL E III 79 WASHINGTON ST KEYPORT, NJ 98 ST. GEORGE 00660 07735 RA 4	249100 226700 475800		475800			01	.00 8818.58 4409.29
8	50 4	50X150 1SF-1U .1722	2 MCGRW, TERESA R.. 24 ST GEORGE PLACE KEYPORT, NJ 24 ST. GEORGE PL. 07735 RA 4	250400 232200 482600		482600			01	.00 8946.07 4473.04
9	50 5	50X150 1.5SF1G-1U .1722	2 GELTZELER, BENJAMIN & GODDARD, DAN 25 ST. GEORGE KEYPORT, NJ 25 ST. GEORGE 00660 07735 RA 4	250400 429600 680000		680000			01	.00 12695.02 6347.51
10	50 6	50X150 1SF-1U .1722	2 THOMPSON, STEFANIE & MCCALL, ROBERT, JR 26 ST. GEORGE PLACE KEYPORT, NJ 26 ST. GEORGE 07735 RA 4	250400 437800 688200		688200			01	.00 12850.39 6425.20
11	50 7	50X150 1SF-1U .1722	2 KAIRIS, ALEX 27 ST GEORGE KEYPORT, N.J. 27 ST. GEORGE 07735 RA 4	250400 263700 514100		514100	V 1 02		01	250.00 9293.67 4646.84
12	50 8	50X150 1SF-1 UNIT .1722	2 TWOHIG, JASON & HEATHER 64 ST. GEORGE PLACE KEYPORT, NJ 64 ST. GEORGE 00660 07735 RA 4	250400 213900 464300		464300			01	.00 8597.47 4298.74
13	50 9	75X150 1.5SF2G-1U .2583	2 SANCHEZ, PHILIP 14 ST GEORGE PLACE KEYPORT, NJ 14 ST. GEORGE 07735 RA 4	275500 330100 605600		605600			01	.00 11262.77 5631.39
14	50 10	100X150 1SF3G-1U 11 .3444	2 HEFFRON, RICHARD & GWENDOLYN B 50 ST GEORGE PLACE KEYPORT, NJ 50 ST GEORGE 00660 07735 RA 4	275500 250100 525600		525600			01	.00 9742.87 4871.44

1 L i n e	2 Block No. Lot No. Qualification Account No.	3 Land Dimensions Building Description Additional Lots Acreage	Prop. Class	4 Owner's Name Address City State Property Location	Billing Code Zip Code	5 Land Improvement Total	6 Exemptions Cd. Amount	7 Net Taxable Value	8 Deduct. Cd.Quan.	9 Special Tax Codes	10 Num Units	12 DED AMT 2025 TAX 2026 1ST
1	50 29	50X150 .1722	15C	BOROUGH OF KEYPORT 70 WEST FRONT STREET KEYPORT, N J ST. PETER	07735 RA 4	250400 0 250400		*EXEMPT*			00	.00 .00 .00
2	50 30	75X83 1SF1G-1U .1429	2	GALLO, JAMES T 35 ST. PETER KEYPORT, NJ 35 ST. PETER	00672 07735 RA 4	246400 249200 495600		495600			01	.00 9197.06 4598.53
3	50 30.01	75X67 REAR 2SF1G-1U .1154	2	MOSCATIELLO, JOSEPH & CHRISTINE 10 WILLOW DRIVE KEYPORT, NJ 10 WILLOW DRIVE	00672 07735 RA 4	204300 260600 464900		464900			01	.00 8649.26 4324.63
4	50 32	60X150 1SF-1U .2066	2	SMOLENSKY, CRAIG & MATTARELLIANO, L 59 ST. PETERS PLACE KEYPORT, NJ 59 ST. PETER	07735 RA 4	260400 260500 520900		520900			01	.00 9667.18 4833.59
5	50 33	65X150 1SF-1U .2238	2	FREIRICH, JEFFREY & BETH ELLEN 63 ST PETER KEYPORT, N.J. 63 ST. PETER	00660 07735 RA 4	265500 190700 456200		456200			01	.00 8434.13 4217.07
6	50 34	50X150 1SF1G-1U .1722	2	LOMBARDI, EDITH 69 ST. PETERS PLACE KEYPORT, NJ 69 ST. PETER	07735 RA 4	250400 188100 438500		438500			01	.00 8109.43 4054.72
7	50 35	50X150 1SF-1U .1722	2	LEONARD, ELENA & THOMAS JR 113 JOSEPH ST LAVALETTE, NJ 73 ST. PETER	08735 RA 4	250400 173500 423900		423900			01	.00 7832.54 3916.27
8	50 36	50X150 1SF-1U .1722	2	MORAMARCO, PATRICE 6 MOHINGSON COURT HOLMDEL, NJ 79 ST. PETER	07733 RA 4	250400 231900 482300		482300			01	.00 8940.10 4470.05
9	50 37	50X150 1SF-1U .1722	2	SZARO, WAYNE R 81 ST PETER PLACE KEYPORT, NJ 81 ST PETER PLACE	07735 RA 4	250400 263200 513600		513600			01	.00 9535.70 4767.85
10	50 38	58X150 IRR 2SF-2U-1G .0000	2	SVENSON, ROBERT 83 ST PETER PLACE KEYPORT, NJ 83 ST PETER PLACE	00660 07748 RA 4	255200 311900 567100		567100			02	.00 10547.64 5273.82
11	50 38.01	50X125 IRR 1SF1G-1U .0000	2	RENNICK, JOHN JR. & THERESE M. 289 ST PETER PLACE KEYPORT, N.J. 289 ST PETER PLACE	07735 RA 4	246500 252100 498600		498600	V 1 01		01	250.00 9004.83 4502.42
12	50 39	50X125 IRR 1SF2G-1U .0000	2	STEVENSON, MARYELLEN 285 BEERS ST KEYPORT, NJ 285 BEERS	00660 07735 RA 4	246500 221100 467600		467600			01	.00 8667.19 4333.60
13	50 40	50X117 IRR 1SF3G-1U .0000	2	SCHRECK, STEPHEN 279 BEERS ST KEYPORT, NJ 279 BEERS	07735 RA 4	244800 216400 461200		461200	V 1 01		01	250.00 8293.69 4146.85
14	50.01 13	75X150 1SF2G-1U .2583	2	KOHLMAN, JASON & KIMBERLY 10 ST. GEORGE KEYPORT, NJ 10 ST. GEORGE	07735 RA 4	250400 326600 577000		577000			01	.00 10736.88 5368.44

1 Line	2 Block No. Lot No. Qualification Account No.	3 Land Dimensions Building Description Additional Lots Acreage	Prop. Class	4 Owner's Name Address City State Property Location	5 Billing Code Zip Code	Land Improvement Total	6 Exemptions Cd. Amount	7 Net Taxable Value	8 Deduct. Cd.Quan.	9 Special Tax Codes	10 Num Units	12 DED AMT 2025 TAX 2026 1ST
1	50.01 14	50X150 1SF-1U .1722	2	MCAULIFFE, SEAN & MENAPACE, CHRISTINE 6 ST GEORGE PLACE KEYPORT, NJ 6 ST. GEORGE	00660 07735 RA 4	250400 251200 501600		501600			01	.00 9306.62 4653.31
2	50.01 15	50X150 1SF2G-1U .1722	2	CASTIELLO, JOANNA & CIRONE, MICHAEL 30 ST. GEORGE PL KEYPORT, NJ 30 ST. GEORGE	00660 07735 RA 4	250400 295200 545600		545600			01	.00 10141.27 5070.64
3	50.01 16	100X150 2.5SF1G-1U 17 .3444	2	CORTIGLIA, JAMES D & LORI J 28 ST GEORGE KEYPORT, N.J. 28 ST. GEORGE	00672 07735 RA 4	300700 305700 606400		606400			01	.00 11256.79 5628.40
4	50.01 18	150X50 1SF1G-1U .1722	2	BOLTE, MICHAEL J & ENGELHARDT, JENNIFE 2 ST. GEORGE PLACE KEYPORT, NJ 2 ST. GEORGE	07735 RA 4	216900 213800 430700		430700			01	.00 8143.30 4071.65
5	50.01 19	100X150 1SF3G-1U 20 .3444	2	CALLOW, WAYNE T & BARRECA, LAURA 308 MAIN STREET KEYPORT, NJ 308 MAIN	07735 RA 4	260600 309300 569900		569900	S 1 02		01	250.00 10339.47 5169.74
6	50.01 21	50X150 2SF1G-1U .1722	2	FITTIPALDI, JOS J & JOSEPHINE C 310 MAIN ST KEYPORT, NJ 310 MAIN STREET	00660 07735 RA 4	216900 502000 718900		718900			01	.00 13567.51 6783.76
7	50.01 22	50X150 2SF1G-1 .1722	2	CORTES-GONZALEZ, ALEXANDER, ETAL 312 MAIN STREET KEYPORT, NJ 312 MAIN STREET	07735 RA 4	216900 426400 643300		643300			01	.00 12133.27 6066.64
8	50.01 23	50X150 2SF3G-1U .1722	2	GORDON, CHARLES D. 314 MAIN STREET KEYPORT, NJ 314 MAIN	07735 RA 4	216900 243000 459900		459900			01	.00 8537.71 4268.86
9	50.01 24	50X150 .1722	2	MARTIN, JAMES & ADRIENNE 17 ST PETER PLACE KEYPORT, NJ 17 ST. PETER	00672 07735 RA 4	250400 546000 796400		796400			01	.00 15049.56 7524.78
10	50.01 25	50X150 1.5SF2G-1UNIT .1722	2	BINETTI, MAURA 23 ST PETERS PL KEYPORT, NJ 23 ST PETERS PL	07735	250400 228800 479200		479200			01	.00 8882.33 4441.17
11	50.01 26	50X150 1.5SF1G-1U .1722	2	KELSEY, ANDREW J & SHENTON, JOANNE B 29 ST PETER PLACE KEYPORT, NJ 29 ST. PETER	07735 RA 4	250400 227900 478300		478300			01	.00 8864.40 4432.20
12	50.01 27	50X150 2SF1G10B-1U .1722	2	SKEEN, LEWIS III & CLARE 33 ST PETER PLACE KEYPORT, N J 33 ST PETER PL	00660 07735 RA 4	250400 292900 543300		543300			01	.00 10099.44 5049.72
13	50.01 28	50X150 1SF1G-1U .1722	2	KRSULJ, KIRSTEN 37 ST. PETER KEYPORT, NJ 37 ST. PETER	00660 07735 RA 4	250400 218100 468500		468500			01	.00 8679.14 4339.57
14	51 1	101X72 IRR 1SF-1U .0000	2	MELL, SAMUEL JR 309 BEERS KEYPORT, NJ 309 BEERS	07735 RA 2	268900 330900 599800		599800			01	.00 11157.19 5578.60

3450600

0

51

S01 250

4391200

7841800

1

1 L i n e	2 Block No. Lot No. Qualification Account No.	3 Land Dimensions Building Description Additional Lots Acreage Prop. Class	4 Owner's Name Address City State Property Location Billing Code Zip Code	5 Land Improvement Total	6 Exemptions Cd. Amount	7 Net Taxable Value	8 Deduct. Cd.Quan.	9 Special Tax Codes	10 Num Units	12 DED AMT 2025 TAX 2026 1ST
1	51 2	75X100 1 UNIT .1722	2 VENTURA, ERIC & GIANNONE, LAURIE 92 ST PETER PLACE KEYPORT, NJ 92 ST PETER PL 07735 RA 2	264600 387400 652000		652000			01	.00 12151.20 6075.60
2	51 3.01	50X200 DTG .2296	2 BROCKUP, DAWN 90 ST. PETERS PLACE KEYPORT, NJ 90 ST. PETERS PLACE 07735	254700 378600 633300		633300			01	.00 11543.64 5771.82
3	51 3.02	75X200 1SF3G4OB-1U .3444	2 LUCARIELLO, VICTOR 88 ST PETERS PLACE KEYPORT, NJ 88 ST. PETERS PLACE 07735 00672	282000 170600 452600		452600			01	.00 8352.46 4176.23
4	51 4	.29 AC 1SF3G-1U .2900	2 DAMATO, LOUIS 84 ST. PETER PLACE KEYPORT, NJ 84 ST. PETER 07735 RA 2	276900 259000 535900		535900			01	.00 9936.10 4968.05
5	51 5	47X150 1SF2G-1U .1618	2 MABE, ALEXANDER DAVID 82 ST PETER KEYPORT, NJ 82 ST PETER 07735 RA 2	247400 221800 469200		469200			01	.00 8693.09 4346.55
6	51 6	50X150 1SF1G-1U .1722	2 MARCELLIANO, JOHN & ANN MARIE H&W 80 ST PETERS PLACE KEYPORT, N J 80 ST. PETER 07735 RA 2 00660	253400 235700 489100		489100			01	.00 9505.82 4752.91
7	51 7	50X175 1SF3G-1U .2009	2 DISTASI, FRANK N & AMBER 78 ST. PETERS PLACE KEYPORT, NJ 78 ST. PETERS PLACE 07735 RA 2	252500 164400 416900		416900			01	.00 7699.08 3849.54
8	51 8	160X235 AVG 1SF3G20B-1U 15 .8632	2 GALLO, THOMAS 50 ST. PETERS PLACE KEYPORT, NJ 50 ST. PETER 07735 RA 2 00660	281100 356800 637900		637900			01	.00 11716.94 5858.47
9	51 9	90X180 1.5SF3G-1U .3719	2 GUZMAN-ARELLANES, DAVID 70 ST. PETER PLACE KEYPORT, NJ 70 ST. PETER 07735 RA 2	295300 344800 640100		640100			01	.00 11900.21 5950.11
10	51 10	50X150 1SF10B-1U .1722	2 WATTENBERG, LANA & SAKKESTAD, ROBERT 20 ST PETER KEYPORT, NJ 20 ST. PETER 07735 RA 2	250400 356300 606700		606700			01	.00 11302.61 5651.31
11	51 10.01	50X150 1SF3G-1U .1722	2 GRAHAM, ELMER J JR 22 ST. PETER KEYPORT, NJ 22 ST. PETER 07735 RA 2	250400 300700 551100		551100			01	.00 10246.85 5123.43
12	51 11	50X150 1SF3G-1U .1722	2 WEIGAND, MARGARET E 18 ST PETER PLACE KEYPORT, N.J. 18 ST. PETER 07735 RA 2	250400 276200 526600		526600			01	.00 9780.72 4890.36
13	51 12	50X150 2SF-1U .1722	2 SMITH, MICHAEL V & MELISSA M 318 MAIN ST KEYPORT, N J 318 MAIN 07735 RA 2	216900 321300 538200		538200			02	.00 10025.74 5012.87
14	51 13	50X150 1SF2G-1U .1722	2 HENNEBERGER, JAMES A. 324 MAIN STREET KEYPORT, NJ 324 MAIN 07735 RA 2 00597	216900 206000 422900		422900			01	.00 7834.54 3917.27

3592900

0

51

3979600

7572500

13

1 L i n e	2 Block No. Lot No. Qualification Account No.	3 Land Dimensions Building Description Additional Lots Acreage Prop. Class	4 Owner's Name Address City State Property Location Billing Code Zip Code	5 Land Improvement Total	6 Exemptions Cd. Amount	7 Net Taxable Value	8 Deduct. Cd.Quan.	9 Special Tax Codes	10 Num Units	12 DED AMT 2025 TAX 2026 1ST
1	51 14	74X271 1SF1G-1U 21 .4604	2 COUNTS, CURTIS & HELMS, JAIME 326 MAIN KEYPORT, NJ 326 MAIN 07735 RA 2	253200 327100 580300		580300			01	.00 10722.94 5361.47
2	51 16	30X62 & 170X100 .2165	REAR 1 CADDLE, JACK % APOLLO PLUMBING 110 WEST FRONT ST KEYPORT, NJ REAR OF ST. PETER 07735 HC 2	19600 0 19600		19600			00	.00 356.57 178.29
3	51 18.01	.4805AC 1SF&2SF-3UNIT .4805	2 GALLO, JAMES 315 BEERS STREET KEYPORT, NJ 315 BEERS ST 07735 00672	263600 388500 652100		652100			03	.00 12153.19 6076.60
4	51 18.02	58X168 2SF .2237	2 CORTEZ, JASON&KRISTYN&GORCZYNSKI, RIT 317 BEERS STREET KEYPORT, NJ 317 BEERS ST 07735	233900 480000 713900		713900			02	.00 13597.39 6798.70
5	51 19	95X170 2SF3G-3U .3708	2 EPA ENTERPRISES, LLC 114 TINDALL RD MIDDLETOWN, NJ 313 BEERS STREET 07748 RA 2	311400 361500 672900		672900			03	.00 12511.75 6255.88
6	51 22	.83 AC .8300	2 417 ASSOCIATES, LLC % TREBINO, LOUIS P.O. 309 TOMS RIVER, NJ HWY 36 08754 HC 2	587000 1400 588400		588400			01	.00 10655.21 5327.61
7	51 22.01	16X708 .2601	15C BOROUGH OF KEYPORT 70 WEST FRONT STREET KEYPORT, NJ MAIN ST 07753 RA 2	20000 0 20000		*EXEMPT*			00	.00 .00 .00
8	51 22.02	1.0AC 1.0000	1 417 ASSOCIATES LLC LOUIS TREBINO-PO BOX 309 TOMS RIVER, NJ ROUTE 36 08754 HC 2	636500 0 636500		636500			00	.00 11525.71 5762.86
9	51 23.02	110X159 NISSAN/USED .4015	4A 417 ASSOCIATES, LLC % TREBINO, LOUIS P.O. 309 TOMS RIVER, NJ 115 HWY 36 08754 HC 2	625400 128000 753400		753400		S01	00	.00 11763.25 5881.63
10	51 23.03	115X110 .2904	4A 417 ASSOCIATES, LLC % TREBINO, LOUIS P.O. 309 TOMS RIVER, NJ WYCKOFF ST 08754 HC 2	209000 25800 234800		234800			00	.00 4274.83 2137.42
11	51 25	120X242 AVG PARKING NISSAN 25.03 .6667	4A 417 ASSOCIATES LLC C/O 71 ROUTE 37 EAST TOMS RIVER, NJ 109 HWY 36 (REAR) 08754 HC 2	209700 38800 248500		248500			00	.00 4531.80 2265.90
12	51 25.01	100X116 FAMILY MONUMENT .2663	4A 103 HWY 36, LLC 103 HIGHWAY 36 KEYPORT, NJ 103 HIGHWAY 36 07735 HC 2	415000 44500 459500		459500		S01	00	.00 8663.78 4331.89
13	51 25.02	30X100 .0689	2 PRENDERGAST, JAMES & ROSE MARIE 340 MAIN ST KEYPORT, N.J. ARLINGTON STREET 07735 HC 2	22300 15800 38100		38100			01	.00 701.18 350.59
14	51 26	74X144 IRR 1 UNIT .0000	15F STATES, RICHARD E. & POINT, JEAN 334 MAIN STREET KEYPORT, NJ 334 MAIN ST 07155 07735 RA 2	218800 271800 490600		*EXEMPT*			01	.00 .00 .00

3786600

0

51

1811400

5598000

26

1 Line	2 Block No. Lot No. Qualification Account No.	3 Land Dimensions Building Description Additional Lots Acreage Prop. Class	4 Owner's Name Address City State Property Location Billing Code Zip Code	5 Land Improvement Total	6 Exemptions Cd. Amount	7 Net Taxable Value	8 Deduct. Cd.Quan.	9 Special Tax Codes	10 Num Units	12 DED AMT 2025 TAX 2026 1ST
1	51 27.01	38X125 IRR 1 UNIT .0000	2 SCARCELLA, ANTHONY 336 MAIN ST. KEYPORT, NJ 336 MAIN ST.	00672 07735	203700 241200 444900	444900			01	.00 8264.81 4132.41
2	51 27.02	25X125 1 UNIT .0717	2 GWYNN, JESSICA P 338 MAIN ST. KEYPORT, NJ 338 MAIN ST.	07735	192100 254500 446600	446600			01	.00 8310.62 4155.31
3	51 28	75X125 1SF 3G-1U .2152	2 PRENDERGAST, JAMES & ROSE MARIE 340 MAIN KEYPORT, N.J. 340 MAIN	07735 HC 2	234900 315600 550500	550500	W 1 01		01	250.00 9988.88 4994.44
4	51 29	50X125 2SF1G-1U .1435	2 ARROYO, SAMMY 346 MAIN STREET KEYPORT, NJ 346 MAIN	07735 HC 2	214300 246500 460800	460800			01	.00 8555.64 4277.82
5	51 30	70X125 IRR CYCLES AT 117 32 .0000	4A WILLIAMS, RICHARD J JR 6 MANCHESTER COURT WENONAH, NJ 365 MAIN	08090 HC 2	336600 297000 633600	633600		S01	01	.00 12186.39 6093.20
6	51 31	100X60 AVG .1377	2 WILLIAMS, RICHARD J JR 6 MANCHESTER COURT WENONAH, NJ 101 HWY. 36	08090 HC 2	156600 17600 174200	174200			01	.00 3171.26 1585.63
7	52 1	2.15AC PINEBELT NISSAN :51,24 2.1500	4A 417 ASSOCIATES-A N J PARTNERSHIP PO BOX 309 TOMS RIVER, NJ 111 HIGHWAY 36	08754 HC 2	2910200 2168300 5078500	5078500		S01	00	.00 101264.25 50632.13
8	52 2	100X164 IRR LOT NISSAN .0000	4A 417 ASSOCIATES, L.L.C. 71 ROUTE 37 EAST TOMS RIVER, NJ 109 HWY 36	08754 HC 2	217000 29100 246100	246100		S01	00	.00 4621.50 2310.75
9	53 1	60X185 AVG .2548	2 COOPER, MARK & MICHELLE 333 MAIN STREET KEYPORT, NJ 333 MAIN STREET	07735 RA 2	252800 457400 710200	710200			02	.00 13254.77 6627.39
10	53 2	50X154 AVG 2SF2G-1U .1768	2 ROSATO, JULIUS A, ETAL 341 MAIN STREET KEYPORT, NJ 341 MAIN	07735 RA 2	216900 271900 488800	488800			01	.00 9087.50 4543.75
11	53 3	.57 AC SUNOCO GAS 4,5 .5700	4A NUNUWA PROPERTIES LLC 95 ROUTE 36 KEYPORT, NJ 95 HIGHWAY 36 & MAIN	07735 HC 2	930200 469800 1400000	1400000		S01	00	.00 28756.00 14378.00
12	53 6	50X117 2SF2G-1U .1343	2 BENNETT, CLAUDE A & ANN J 400 BROAD KEYPORT, N.J. 400 BROAD	07735 NC 2	212800 215000 427800	427800			01	.00 7932.14 3966.07
13	53 7	60X125 2SF2G-1U .1722	2 PARKS, DAVID & TYTHER MICHELLE 398 BROAD ST KEYPORT, N J 398 BROAD	00660 07735 NC 2	219900 249800 469700	469700			01	.00 8716.99 4358.50
14	54 1	45X120 SUZUKI MARINE .1240	4A 364 BROAD STREET HOLDINGS, LLC 364 BROAD STREET KEYPORT, NJ 364 BROAD STREET	07735 NC 2	253700 171900 425600	425600		S01	00	.00 8483.02 4241.51

W01 250

6551700

0

54

5405600

11957300

1

1 L i n e	2 Block No. Lot No. Qualification Account No.	3 Land Dimensions Building Description Additional Lots Acreage Prop. Class	4 Owner's Name Address City State Property Location Billing Code Zip Code	5 Land Improvement Total	6 Exemptions Cd. Amount	7 Net Taxable Value	8 Deduct. Cd.Quan.	9 Special Tax Codes	10 Num Units	12 DED AMT 2025 TAX 2026 1ST
1	54 2	43X145 IRR DOMINOES/RED'S .0000	4A JAMPOL, BERNICE 10849 PINE BARK LANE BOCA RATON, FL 366 BROAD STREET 33428 NC 2	323600 156200 479800		479800		S01	00	.00 9567.54 4783.77
2	54 3	38X150 IRR AUTOMATIC PROT .0000	4A 368 BROAD ST, LLC 44 SEYMOUR AVENUE WOODBIDGE, NJ 368 BROAD STREET 07095 NC 2	238000 207700 445700		445700		S01	00	.00 8885.60 4442.80
3	54 4	76X185 1SCB-1U .3228	15F KEYPORT BD OF ED 370 BROAD ST-PO BOX 80 KEYPORT, NJ 370 BROAD 07730 NC 2	527600 242500 770100		*EXEMPT*			00	.00 .00 .00
4	54 5	98X125 2SF-1U .2812	2 WRIGHT, PERRY R & TINA M H&W 374 BROAD ST KEYPORT, N J 374 BROAD ST 07735 NC 2	225600 207300 432900		432900			01	.00 8011.82 4005.91
5	54 6	60X98 1SF3G-1U .1350	2 ZOTARA, RACHAEL & HARRIS, JEFFREY 20 MONROE ST KEYPORT, NJ 20 MONROE 07735 RA 2	241300 399600 640900		640900			01	.00 11950.01 5975.01
6	54 7	80X98 1SF-1U .1800	2 KELLY, ELIZABETH 22 MONROE STREET KEYPORT, NJ 22 MONROE 07735 RA 2	257600 199900 457500		457500			01	.00 8452.06 4226.03
7	54 8	98X93 AVG 2SF-1U .2092	2 HULTAY, STEVEN D 327 MAIN STREET KEYPORT, NJ 327 MAIN 07735 RA 2	241300 117300 358600	00597	358600			01	.00 6589.54 3294.77
8	54 9.02	51X186 2SF1G-1U .2178	2 SAVICKY ANDREW J & KELLY A QUINN 323 MAIN ST 24 KEYPORT, NJ 323 MAIN ST 07735 00660	220500 462800 683300		683300			01	.00 12774.70 6387.35
9	54 9.03	51X186 2SF1G-1U .2178	2 WARD, ANDREA 325 MAIN ST KEYPORT NJ 325 MAIN ST 07735 00660	220500 468800 689300		689300			01	.00 12888.24 6444.12
10	54 11.01	50X126 .1446	2 RIVERA, GEORGE & BETTY PEREZ 321 MAIN STREET KEYPORT, NJ 321 MAIN 07735 00660	214300 451000 665300		665300			01	.00 12438.05 6219.03
11	54 13	126X50 1.5SF-1U .1446	2 GREIFENSTEIN, ELLEN 10 JACKSON STREET KEYPORT, NJ 10 JACKSON 07735 RA 2	238200 237700 475900		475900			01	.00 8820.58 4410.29
12	54 14.01	60X100 1 UNIT .1377	2 ADAMSKI, GLORIA 12 JACKSON STREET KEYPORT, N J 12 JACKSON ST 07735 RA	242300 222400 464700		464700			01	.00 8603.45 4301.73
13	54 15	35X126 .1012	15F KEYPORT BD OF ED UNION & DIVISION-POBOX 80 KEYPORT, NJ JACKSON STREET 07730 RA 2	228400 5300 233700		*EXEMPT*			00	.00 .00 .00
14	55 1	50X130 2SF1G-1U .1492	2 KELLY, CHRISTOPHER B & GLUCK, CAITL 252 BROAD STREET KEYPORT, NJ 252 BROAD STREET 07735 RA 4	215100 398600 613700		613700			01	.00 11457.98 5728.99

2878300

0

55

3529300

6407600

1

1 L i n e	2 Block No. Lot No. Qualification Account No.	3 Land Dimensions Building Description Additional Lots Acreage Prop. Class	4 Owner's Name Address City State Property Location Billing Code Zip Code	5 Land Improvement Total	6 Exemptions Cd. Amount	7 Net Taxable Value	8 Deduct. Cd.Quan.	9 Special Tax Codes	10 Num Units	12 DED AMT 2025 TAX 2026 1ST
1	55 2	50X130 2SF-1U .1492	2 CASOLA, CHRISTOPHER N 256 BROAD ST. KEYPORT, NJ 256 BROAD 07735 RA 4	215100 316400 531500		531500			01	.00 9898.25 4949.13
2	55 3	75X130 2SF-1U .2238	2 COLE, MICHELE & GIBLIN, THOMAS 258 BROAD STREET KEYPORT, NJ 258 BROAD STREET 07735 RA 4	236000 261500 497500		497500			01	.00 9230.93 4615.47
3	55 4	75X130 1SF-1U .2238	2 CHRISTATHAKIS, NICHOLAS & ALICE 260 BROAD KEYPORT, N.J. 260 BROAD 07735 RA 4	236000 357900 593900		593900			01	.00 11061.58 5530.79
4	55 5	50X130 1.5SF1G-1U .1492	2 KARASIEWICZ, ROBERT & JOANN 280 BROAD KEYPORT, NJ 280 BROAD 07735 RA 4	215100 342600 557700		557700			01	.00 10394.26 5197.13
5	55 6	50X199 2SF1G-1U .2284	2 BARBOSA, JANET & BALDASAR 282 BROAD STREET KEYPORT, NJ 282 BROAD 07735 RA 4	220300 297300 517600		517600			01	.00 9629.33 4814.67
6	55 7	50X185 2SF-1U .2124	2 FISCHER, TOM & MARGARET J. TRUSTEES 294 BROAD KEYPORT, N.J. 294 BROAD 07735 RA 4	219600 291400 511000		511000			01	.00 9503.83 4751.92
7	55 7.01	50X185 1 UNIT .2124	2 WACHA, PAUL & BARBARANN 252 HEMLOCK TERRACE TEANECK, NJ 290 BROAD ST 07666 RA M04	219600 247000 466600		466600			01	.00 8663.21 4331.61
8	55 8	45X185 2SF1G-1U .1911	2 GRIEVE, GREG DOUGLAS, ETAL 300 BROAD STREET KEYPORT, NJ 300 BROAD 07735 RA 4	214900 399400 614300		614300			01	.00 11471.93 5735.97
9	55 9	50X185 1SF2G-1U .2124	2 COSTIGAN, THERESA 304 BROAD STREET KEYPORT, NJ 304 BROAD 07735 RA 4	219600 194000 413600		413600			01	.00 7655.26 3827.63
10	55 10	55X185 2SF-1U .2336	2 O'STEEN, MARCUS DANIEL III 308 BROAD STREET KEYPORT, NJ 308 BROAD 07735 RA 4	224200 240700 464900		464900			01	.00 8623.37 4311.69
11	55 11	50X185 2SF-1U .2124	2 LAPCZYNSKI, CONNOR & HAWKINS, ALLIS 312 BROAD ST KEYPORT, NJ 312 BROAD ST 07735 RA 4	219600 272800 492400		492400			01	.00 9151.25 4575.63
12	55 12	50X185 2SF2G-1U .2124	2 FERNANDEZ, GWEN M & GRAHAM-AMADO, N 314 BROAD STREET KEYPORT, NJ 314 BROAD 07735 RA 4	219600 323200 542800		542800			01	.00 10107.41 5053.71
13	55 13	50X185 2SF-1U .2124	2 BAME, SAMANTHA N 316 BROAD STREET KEYPORT, NJ 316 BROAD 07735 RA 4	219600 271000 490600		490600			01	.00 9117.38 4558.69
14	55 14	50X185 2SF-1U .2124	2 GRABOWSKI, THOMAS & RUTH ANNE 318 BROAD STREET KEYPORT, NJ 318 BROAD STREET 07735 RA 4	219600 203900 423500		423500			01	.00 7842.50 3921.25

3098800

0

55

4019100

7117900

14

1 L i n e	2 Block No. Lot No. Qualification Account No.	3 Land Dimensions Building Description Additional Lots Acreage Prop. Class	4 Owner's Name Address City State Property Location Billing Code Zip Code	5 Land Improvement Total	6 Exemptions Cd. Amount	7 Net Taxable Value	8 Deduct. Cd.Quan.	9 Special Tax Codes	10 Num Units	12 DED AMT 2025 TAX 2026 1ST
1	55 15	16 1.5SF2G-2U 16 16.0000	2 ALLAN, DAVID AKA WILLIAM DAVID 320 BROAD STREET KEYPORT, NJ 320 BROAD 07735 RA 4	219100 352900 572000		572000			02	.00 10661.18 5330.59
2	55 17	60X158 2SF-2U .2176	2 BHAMBRA, TARLOCHAN 729 HIGHWAY 34 MATAWAN, NJ 322 BROAD 07747 RA 4	226100 320300 546400		546400			02	.00 10169.16 5084.58
3	55 17.01	50X185 2SF-2U .2124	2 TURBO PROPERTIES LLC PO BOX 556 VOORHEESVILLE, NY 326-328 BROAD ST 12186 RA 4	219600 267000 486600		486600			02	.00 9041.69 4520.85
4	55 18.01	1SF2G-1U .0000	2 TURBO PROPERTIES LLC PO BOX 556 VOORHEESVILLE, NY 324 BROAD ST 12186 RA 4	183900 444600 628500		628500			02	.00 11770.73 5885.37
5	55 19	52X185 2SF-2U .2208	2 TURBO PROPERTIES LLC PO BOX 556 VOORHEESVILLE, NY 330-332 BROAD ST 12186 RA 4	220500 274300 494800		494800			02	.00 9197.06 4598.53
6	55 19.01	52X185 2SF-2U .2208	2 TURBO PROPERTIES LLC PO BOX 556 VOORHEESVILLE, NY 334-336 BROAD 12186 RA 4	220500 273500 494000		494000			02	.00 9181.13 4590.57
7	55 20	60X125 1SF-1U .1722	2 OJEDA, VICTORIA 350 BROAD ST KEYPORT, NJ 350 BROAD 07735 RA 4	222600 237000 459600	00660	459600	S 1 01		01	250.00 8273.77 4136.89
8	55 21	63X155 IRR 1.5SF2G-1U .0000	2 ARIAS, DEBORAH 360 BROAD STREET KEYPORT, NJ 360 BROAD 07735 RA 4	232400 368000 600400		600400			01	.00 11187.07 5593.54
9	55 22	45X123 2SF2G-1U .1271	2 MONGELLI, PAT JR & NICOLE MARIE 17 JACKSON STREET KEYPORT, NJ 17 JACKSON 07735 RA 4	232800 315700 548500		548500			01	.00 10207.01 5103.51
10	55 23	71X123 1.5SF3G-1U .2005	2 SMITH, STEVEN 15 JACKSON ST KEYPORT, NJ 15 JACKSON ST 07735 RA 4	256100 297600 553700		553700			01	.00 10282.70 5141.35
11	55 24	95X100 1 UNIT .2181	2 MORONEY, PATRICK & JENNIFER URBEALI 313 MAIN ST. KEYPORT, NJ 313 MAIN ST. 07735 RA	244200 388200 632400		632400			01	.00 11782.68 5891.34
12	55 25	85X185 IRR 2SF3G-1U .0000	2 REED, LISSA ANN 299 MAIN STREET KEYPORT, NJ 299 MAIN 07735 RA 4	247000 265700 512700		512700			02	.00 9509.81 4754.91
13	55 26	58X185 1SF1G-1U .2463	2 WYCKOFF, SAMUEL W. & YAVOR, SUSAN M 295 MAIN KEYPORT, N.J. 295 MAIN 07735 RA 4	227000 312200 539200		539200			01	.00 10029.72 5014.86
14	55 27	50X125 1SF3G-1U .1435	2 DI PAOLO, MICHAEL A & CHRISTY L 289 MAIN STREET KEYPORT, NJ 289 MAIN 07735 RA 4	214300 203400 417700	00660	417700			01	.00 7738.92 3869.46

3166100

0

55

S01 250

4320400

7486500

27

1 L i n e	2 Block No. Lot No. Qualification Account No.	3 Land Dimensions Building Description Additional Lots Acreage Prop. Class	4 Owner's Name Address City State Property Location Billing Code Zip Code	5 Land Improvement Total	6 Exemptions Cd. Amount	7 Net Taxable Value	8 Deduct. Cd.Quan.	9 Special Tax Codes	10 Num Units	12 DED AMT 2025 TAX 2026 1ST
1	55 28	49X125 1SF-1U .1406	2 KRZYSTON, KRISTOPHER & JULIE N 285 MAIN ST KEYPORT, NJ 285 MAIN 07735 RA 4	213500 341300 554800		554800			01	.00 10342.46 5171.23
2	55 29	50X125 1.5SF10B-1U .1435	2 MAGDA, JOHN D & TOTA, CAROLINE E 279 MAIN KEYPORT, NJ 279 MAIN 07735 RA 4	214300 217800 432100		432100			01	.00 8011.82 4005.91
3	55 30	50X125 1SF-1U .1435	2 VALENZANO, CHRISTOPHER 275 MAIN ST KEYPORT, NJ 275 MAIN 07735 RA 4	214300 235300 449600		449600			01	.00 8342.50 4171.25
4	55 31	50X125 1SF10B-1U .1435	2 MERWIN, PATRICK 269 MAIN ST KEYPORT, NJ 269 MAIN ST 07735 RA 4	214300 174800 389100		389100			01	.00 7195.10 3597.55
5	55 32	100X185 1SF3G-1U .4247	2 REILLY, THOMAS M & CATHLEEN M 261 MAIN STREET KEYPORT, NJ 261 MAIN 07735 RA 4	265900 346900 612800		612800			01	.00 11390.26 5695.13
6	55 33	50X186 1SF-1U .2135	2 MCKAY, SCOTT & CHRISTINE 253 MAIN STREET KEYPORT, NJ 253 MAIN 07735 RA 4	219600 194200 413800		413800			01	.00 7659.24 3829.62
7	55 34	50X186 1SF2G-1U .2135	2 249 MAIN ST CO. 249 MAIN ST KEYPORT, NJ 249 MAIN ST 07735 RA 4	219600 342600 562200		562200			01	.00 10475.93 5237.97
8	55 35	80X186 2SF3G-1U .3416	2 CHARPEK, NANCY J & KUHN, GARY J 239 MAIN STREET KEYPORT, NJ 239 MAIN STREET 07735 RA 4	247400 617800 865200		865200			01	.00 16200.94 8100.47
9	55 36	70X186 2SF5G-1U+1 MORE .2989	2 LOCKE, MARTIN H & JOANN 235 MAIN STREET KEYPORT, NJ 235 MAIN STREET 07735 RA 4	238100 451000 689100		689100			02	.00 12866.33 6433.17
10	55 37	50X172 2SF3G10B-1U .1974	2 STRANG, GEORGE J. & KELLY A. 229 MAIN ST KEYPORT, N J 229 MAIN 07735 RA 4	218400 361900 580300		580300			01	.00 10820.54 5410.27
11	55 38.02	50X100 .1148	2 GARCIA, EDUARDO & DONNA 207 MAIN STREET KEYPORT, NJ 207 MAIN ST 07735 RA	210600 299800 510400		510400			01	.00 9501.84 4750.92
12	55 38.03	50X192 2 UNITS .2204	2 BYAM, SANDY VICTOR 209-211 MAIN STREET KEYPORT, NJ 209-211 MAIN ST 07735 RA 4	219900 643600 863500		863500			02	.00 16196.95 8098.48
13	55 38.04	50X192 2 UNITS .2204	2 ALLOCCO, DYANNE M 213-215 MAIN ST KEYPORT, NJ 213-215 MAIN ST 07735 RA 4	219900 487300 707200		707200			02	.00 14027.66 7013.83
14	55 38.05	50X192 2 UNITS .2204	2 MONTAGNA, ANTHONY 217-219 MAIN ST KEYPORT, NJ 217-219 MAIN ST 07735 RA 4	219900 373700 593600		593600			02	.00 11621.33 5810.67

3135700

0

55

5088000

8223700

38.05

1 L i n e	2 Block No. Lot No. Qualification Account No.	3 Land Dimensions Building Description Additional Lots Acreage Prop. Class	4 Owner's Name Address City State Property Location Billing Code Zip Code	5 Land Improvement Total	6 Exemptions Cd. Amount	7 Net Taxable Value	8 Deduct. Cd.Quan.	9 Special Tax Codes	10 Num Units	12 DED AMT 2025 TAX 2026 1ST
1	55 38.06	95X166 IRR 3 UNITS .0000	2 NAZCO, LIONEL & AZAHAR 205 MAIN ST KEYPORT, NJ 205 MAIN ST 07735 00660	266300 476900 743200		743200			03	.00 13864.32 6932.16
2	55 38.07	50X295 IRR 1 UNIT .0000	2 BLOCK, TED E & ANDREA M 1 HURLEY STREET KEYPORT, NJ 1 HURLEY STREET 07735	265500 396000 661500		661500			01	.00 12316.54 6158.27
3	56 1	250X371 TRI 2.1292	15C BOROUGH OF KEYPORT 70 WEST FRONT STREET KEYPORT, N.J. MAIN ST 07735 RA 4	614200 0 614200		*EXEMPT*			00	.00 .00 .00
4	56 2	79X100 TRI TABOO TATOO .1814	4A GRANDON, DIANE 242 BROAD ST KEYPORT, NJ 242 BROAD 07735 RA 4	239800 386900 626700		626700		S01	00	.00 12461.61 6230.81
5	56 3	60X100 2SF-1U 4 .1377	2 CHAMBERS, CLARK D & JEFFREY 17 LAKEVIEW AVENUE WEST LONG BRANCH, NJ 250 BROAD 07764 RA 4	218100 400800 618900		618900			02	.00 11553.60 5776.80
6	56 5	99X74 AVG 2SF2G-1U .1682	2 KAMATH, PRIYA J & DONOHUE, JOSEPH M 4 HURLEY STREET KEYPORT, NJ 4 HURLEY 07735 RA 4	264000 354700 618700		618700			01	.00 11507.78 5753.89
7	56 6	121X52 TRI 1.5SF-1U .1444	2 ASHMORE, BONNIE 2 HURLEY KEYPORT, N.J. 2 HURLEY ST 07735 RA 4	234700 151700 386400		386400			01	.00 7123.39 3561.70
8	56 7	.94AC .9400	15F COUNTY OF MONMOUTH-RECREATION 805 NEWMAN SPRINGS RD LINCROFT, N J MAIN ST 07738 RA 4	126100 0 126100		*EXEMPT*			00	.00 .00 .00
9	57 1	200X189 IRR VERIZON 2 .0000	4A I J BELL TELEPHONE% DUFF & PHELPS PO BOX 2749 ADDISON, TX 32 MAPLE PL 75001 NC 4	1028400 1124300 2152700		2152700		S01	00	.00 42920.38 21460.19
10	57 3	145X171 IRR PLANET BAGEL 4.01 .0000	4A KEYPORT PROPERTY, LLC 1806 CELESTE DR WALL, NJ 212-214 BROAD & MAPLE 07719 NC 4	958000 266800 1224800		1224800		S01	00	.00 24420.01 12210.01
11	57 4	26X80AVG .0000	1 SERVICE OIL COMPANY 70 WEST FRONT ST KEYPORT, NJ BUTLER ST 07735 NC 4	45600 0 45600		45600			00	.00 826.68 413.34
12	57 5	37X155 OFFICE 5.01 .1317	1 KEYPORT BROAD STREET, LLC 684 HOLMDEL ROAD HAZLET, NJ 218 BROAD ST 07730 NC 4	235600 0 235600		235600		S01	00	.00 4399.66 2199.83
13	58 1	50X100 2SF-4U .1148	4C AUFIERO, HENRY JR 41 CARRIAGE HILL DRIVE COLTS NECK, NJ 178 BROAD ST 07722 RA 8	232500 492300 724800		724800		S01	00	.00 14289.67 7144.84
14	58 2	30X100 1.5SF-1U .0689	2 ROJAS, BALDEMAR 219 RAVINE DRIVE MATAWAN, NJ 180 BROAD 07747 RA 8	194900 97800 292700		292700			01	.00 5384.38 2692.19

4183400

0

58

4148200

8331600

2

1 L i n e	2 Block No. Lot No. Qualification Account No.	3 Land Dimensions Building Description Additional Lots Acreage	4 Owner's Name Address City State Property Location	5 Billing Code Zip Code	6 Land Improvement Total	7 Exemptions Cd. Amount	8 Net Taxable Value	9 Deduct. Cd.Quan.	10 Special Tax Codes	11 Num Units	12 DED AMT 2025 TAX 2026 1ST
1	58 3	45X100 2SF-1U .1033	2 DOYLE, TIMOTHY JAMES & HONRATH, REB 184 BROAD STREET KEYPORT, NJ 184 BROAD	07735 RA 8	205700 292900 498600		498600			01	.00 9284.71 4642.36
2	58 4	25X100 2SF-1U .0574	2 HYNES, KEVIN P & GINA M 188 BROAD STREET KEYPORT, NJ 188 BROAD	00597 07735 RB 8	191300 198600 389900		389900			01	.00 7230.96 3615.48
3	58 5	53X100 2SF-2G-2U .1217	2 CORCORAN, CHRISTIAN 98 FULTON ST KEYPORT, NJ 192 BROAD	00660 07735 RB 8	211400 327600 539000		539000			02	.00 10045.66 5022.83
4	58 6	32X100 2SF1G-1U .0735	2 MARTIN, CHAD & SABOGAL, LAUREN BLAIR 196 BROAD STREET KEYPORT, NJ 196 BROAD STREET	07735 NC 8	196300 375800 572100		572100			01	.00 10689.07 5344.54
5	58 7	30X100 2SF-1U .0689	2 HUSSEY, EDWARD M & HAGRE, MICHELLE L. 200 BROAD ST KEYPORT, NJ 200 BROAD	07735 NC 8	194900 168800 363700		363700			01	.00 6730.97 3365.49
6	58 8	35X100 LOS CORRALES .0803	4A 202-204 BROAD STREET%DETOUR GALLERY 24 CLAY STREET RED BANK, NJ 204 BROAD	07701 NC 8	236300 302400 538700		538700		S01	00	.00 10680.80 5340.40
7	58 9	120X150 BAYSHORE DENTST .4132	4A A&G PARTNERS LLC 762 BURNWOOD TRAIL TOMS RIVER, NJ 45 MAPLE PLACE	08753 NC 8	561600 53500 615100		615100		S01	02	.00 11179.93 5589.97
8	58 10	150X50 BANK OF AMERICA .1722	4A BANK OF AMERICA% REAL PROPERTY TAX PO BOX 32547 CHARLOTTE, NC 155 MAIN STREET	28232 NC 8	234000 142900 376900		376900		S01	00	.00 7634.71 3817.36
9	58 11	37X150 2-U (1) .1274	2 MARRACCINO, SALVATORE 2 BUCKS MILL LANE HOLMDEL, NJ 151 MAIN	00660 07733 NC 8	182400 260000 442400		442400			02	.00 8238.91 4119.46
10	58 12	75X150 2SF1G-1U .2583	2 SMUTZ, JOHN J & ANNA 147 MAIN KEYPORT, N.J. 147 MAIN	00660 07735 RA 8	236400 225300 461700		461700			01	.00 8557.63 4278.82
11	58 13	.0000	2 CHILVERS, FREDERICK & JOAN P PICONE 141 MAIN ST KEYPORT, NJ 141 MAIN ST	00660 07735	53300 30000 83300		83300			00	.00 1561.73 780.87
12	58 13 X	37X150 2SF10B-1U .1274	15F PICONE IRREVOCABLE FAMILY TRUST 141 MAIN ST KEYPORT, NJ 141 MAIN	07735 RA 8	170300 227900 398200		*EXEMPT*			02	.00 .00 .00
13	58 14	100X150 2SF1G-1U .3444	2 KEHOE, MATTHEW J & REDMOND, DANIELLE 133 MAIN STREET KEYPORT, NJ 133 MAIN	07735 RA 8	257500 401300 658800		658800			01	.00 12031.68 6015.84
14	58 15	80X150 2SF2G-1U .2755	2 MALAVE, MICHELLE 13 ELIZABETH STREET KEYPORT, NJ 13 ELIZABETH	07735 RB 8	267400 261900 529300		529300			01	.00 9810.60 4905.30

3028500

0

58

3041000

6069500

15

1 L i n e	2 Block No. Lot No. Qualification Account No.	3 Land Dimensions Building Description Additional Lots Acreage Prop. Class	4 Owner's Name Address City State Property Location Billing Code Zip Code	5 Land Improvement Total	6 Exemptions Cd. Amount	7 Net Taxable Value	8 Deduct. Cd.Quan.	9 Special Tax Codes	10 Num Units	12 DED AMT 2025 TAX 2026 1ST
1	58 16	40X150 1.5SF-1U .1377	2 SIRAVO, LORI ANN & SHUMOCK, LORI AN 11 ELIZABETH ST KEYPORT, NJ 11 ELIZABETH 07735 RA 8	229900 301900 531800		531800			01	.00 9892.27 4946.14
2	59 1.01	100X95 2SF 2G 2U .2181	2 103 MAIN, LLC 28 HARMON RD EDISON, NJ 103 MAIN ST 08837	241700 431200 672900		672900			02	.00 12559.56 6279.78
3	59 1.02	50X100 1 UNIT .1148	2 ROMANO, TABETHA 2 WARREN ST KEYPORT, NJ 2 WARREN ST. 07735 8	232500 413600 646100		646100			01	.00 12061.56 6030.78
4	59 2	45X100 2SF2G-2U .1033	2 PERLMAN, NADINE M & RONALD B 609 MONMOUTH AVE PORT MONMOUTH, NJ 6 WARREN 07758 RB 8	228500 219800 448300	00660	448300			02	.00 8308.63 4154.32
5	59 3	30X100 2SF-1U .0689	2 NEUMANN, GARY & MADELINE 16 WARREN ST. KEYPORT, NJ 16 WARREN 07735 RB 8	216500 95500 312000		312000			01	.00 5732.98 2866.49
6	59 4	30X100 2SF-1U H1996 .0689	2 LOUIS, TRICIA 10 WARREN STREET KEYPORT, NJ 10 WARREN 07735 RB 8	216500 196000 412500	00660	412500			01	.00 7641.31 3820.66
7	59 5	30X100 2 UNITS .0689	2 EARLY, JACK & ANTOINETTE 698 FRANKLIN DRIVE PERTH AMBOY, NJ 12 WARREN 08861 RB 8	216500 192800 409300		409300			02	.00 7579.56 3789.78
8	59 6	35X72 1SF-1U .0579	2 CHIESA, DAVID M & MUSTILLO, NICOLE 8 WARREN ST KEYPORT, NJ 8 WARREN ST 07735 RA 8	216900 202300 419200		419200			01	.00 7766.81 3883.41
9	59 7	72X56 2SF-2U .0926	2 BELLANDE, JOSEPHINE M. KARINE 8 ANDOVER LANE MATAWAN, NJ 148 BROAD 07747 RA 8	208300 269900 478200		478200			02	.00 8894.28 4447.14
10	59 8	77X178 IRR 2.5SF3G10B-2U 9 .0000	2 ROSA-RUIZ, EDWARD G., ETAL 158 BROAD STREET KEYPORT, NJ 158 BROAD STREET 07735 RA 8	235800 441300 677100		677100			02	.00 12645.22 6322.61
11	59 10	51X101 2SF10B-1U .1183	2 PEREIRA, INES F & LAMANNA, LISA M 162 BROAD STREET KEYPORT, NJ 162 BROAD 07735 RA 8	210000 494500 704500		704500			01	.00 13189.03 6594.52
12	59 11	100X98 2SF2G-1U .2250	2 PETROVICH, ALEXANDER & TATJANA 1 ELIZABETH STREET KEYPORT, NJ 1 ELIZABETH ST 07735 RA 8	270900 335700 606600		606600			01	.00 11274.72 5637.36
13	59 12	40X150 2SF1G10B-1U .1377	2 BERFIELD, CHARLES & MAUREEN 12 ELIZABETH STREET KEYPORT, NJ 12 ELIZABETH 07735 RA 8	229900 223400 453300	00597	453300			01	.00 8402.26 4201.13
14	59 13	40X150 2SF2G10B-1U .1377	2 COHEN, MATTHEW W & LAUREN C 14 ELIZABETH ST KEYPORT, NJ 14 ELIZABETH ST 07735 RA 8	229900 257200 487100		487100			01	.00 8466.00 4233.00

3183800

0

59

4075100

7258900

13

1 L i n e	2 Block No. Lot No. Qualification Account No.	3 Land Dimensions Building Description Additional Lots Acreage Prop. Class	4 Owner's Name Address City State Property Location Billing Code Zip Code	5 Land Improvement Total	6 Exemptions Cd. Amount	7 Net Taxable Value	8 Deduct. Cd.Quan.	9 Special Tax Codes	10 Num Units	12 DED AMT 2025 TAX 2026 1ST
1	59 14	31X100 2SF1G-1U .0712	2 HICKEY, JAIME & TILL, OLIVER 21 ELIZABETH ST KEYPORT, NJ 21 ELIZABETH 00672 07735 RA 8	217300 146900 364200		364200			01	.00 6723.00 3361.50
2	59 15	50X100 2SF-1U .1148	2 CT PROPERTY SERVICES, LLC 53 CHANDLER AVENUE KEYPORT, NJ 18 ELIZABETH 07735 RA 8	232500 293300 525800		525800			01	.00 9776.74 4888.37
3	59 16	50X100 2SF2G-1U .1148	2 EISENSTEIN, DEBORAH & STRAUS, FRED 127 MAIN STREET KEYPORT, NJ 127 MAIN 07735 RA 8	209300 430600 639900		639900			01	.00 11961.96 5980.98
4	59 17	50X100 2SF2G-1U .1148	2 BESRUTSCHKO, ROSEMARY L 125 MAIN STREET KEYPORT, NJ 125 MAIN STREET 07735 RA 8	209300 296100 505400		505400			01	.00 9408.22 4704.11
5	59 18	40X190 2SF3G-1U .1745	2 FIGUEROA, KIM 115 MAIN ST KEYPORT, NJ 115 MAIN 07735 RA 8	209300 283400 492700		492700			01	.00 9167.18 4583.59
6	59 19	60X150 .2066	15D FIRST BAPTIST CHURCH 113 MAIN STREET KEYPORT, N.J. 113 MAIN ST 07735 RA 8	223800 308800 532600		*EXEMPT*			01	.00 .00 .00
7	59 20	43X60 REAR 2SF-1U .0592	2 JIMENEZ, TOMASA, AKA MONICA 16 ELIZABETH KEYPORT, N.J. 16 ELIZABETH (REAR) 07735 RA 8	177000 118700 295700		295700	S 1 01		01	250.00 5208.08 2604.04
8	60 1	32X102 2SF-1U .0749	2 MAKSIMOW, ANITA 15 W THIRD ST KEYPORT, NJ 57 MAIN 00672 07735 RB 8	196300 111400 307700		307700			01	.00 5669.23 2834.62
9	60 2	29X32 1SF-1U .0213	2 RAFTERY, CHARLES J & BARBARA A 3 WEST THIRD ST. KEYPORT, N.J. 3 WEST THIRD ST. 07735 RB 8	162700 148000 310700		310700	V 1 02		01	250.00 5504.89 2752.45
10	60 3	30X32 2SF-1U .0220	2 LAWSON, KIRSTEN P & FRANCES D 5 WEST THIRD ST. KEYPORT, NJ 5 WEST THIRD ST. 07735 RB 8	163000 165800 328800		328800			01	.00 6099.50 3049.75
11	60 4	66X38 2SF-1U .0576	2 GOLD, JAYME 15 WEST THIRD ST. KEYPORT, NJ 15 WEST THIRD ST. 07735 RB 8	198400 271600 470000		470000			01	.00 8746.87 4373.44
12	60 5	44X92 2SF2G-2U .0929	2 VALCANN, LLC 5 NORMAN LANE OLD BRIDGE, NJ 13 W. THIRD 08857 RB 8	226300 305800 532100		532100			02	.00 9900.24 4950.12
13	60 6	59X87 .1178	1 ARJIKA PROPERTY INC 8 STRAWBERRY LANE MONROE, NJ 108 BROAD 08831 RB 8	213200 0 213200		213200			01	.00 3858.50 1929.25
14	60 7	34X87 2SF1G-1U .0679	2 ROBINSON, ROVEN L 114 BROAD STREET KEYPORT, NJ 114 BROAD 07735 RB 8	196300 187600 383900		383900			01	.00 7115.42 3557.71

V01 250

2610900

0

60

S01 250

2759200

5370100

7

1 L i n e	2 Block No. Lot No. Qualification Account No.	3 Land Dimensions Building Description Additional Lots Acreage Prop. Class	4 Owner's Name Address City State Property Location Billing Code Zip Code	5 Land Improvement Total	6 Exemptions Cd. Amount	7 Net Taxable Value	8 Deduct. Cd.Quan.	9 Special Tax Codes	10 Num Units	12 DED AMT 2025 TAX 2026 1ST
1	60 8	33X186 IRR 2SF-2U .0000	15D JESUS THE LORD CHURCH% OUR LADY OF 376 MAPLE PL KEYPORT, N J 116 BROAD 07735 RB 8	226200 7000 233200		*EXEMPT*			00	.00 .00 .00
2	60 9	99X186 2SF-1U 11.01 .4227	15D CHURCH OF IMMACULATE CONCEPTION 120 BROAD ST KEYPORT, N J 118 BROAD ST 07735 RB 8	290700 434600 725300		*EXEMPT*			00	.00 .00 .00
3	60 12	33X122 & 33X35 REAR 2SF-5U 12.01,13.01 .0595	4C MACALINO, EDGARDO & AUERA DIMALANTA 6220 TWENTY YEAR CHASE COLUMBIA, MD 128 BROAD ST 21045 RB 8	224700 563200 787900		787900		S01	00	.00 15536.46 7768.23
4	60 13	70X87 2SF-1U 14 .1398	2 SUNSET 108 PROPERTY, LLC 132 BROAD STREET KEYPORT, NJ 132 BROAD 07735 RB 8	220600 189500 410100		410100			01	.00 7589.52 3794.76
5	60 16.01	MASTER LOT OPEN SPACE .0000	15F 138 BROAD STREET, LLC 64 CRINE ROAD COLTS NECK, NJ 7-9 WARREN STREET 07722 RA 8	0 0 0		*EXEMPT*				.00 .00 .00
6	60 16.01 C0001	COMMON AREA CONDOMINIUM .0000	2 TISCH, JAMESON 7 WARREN STREET KEYPORT, NJ 7 WARREN STREET 07735 RA 8	190500 468800 659300		659300			01	.00 9681.12 4840.56
7	60 16.01 C0002	COMMON AREA CONDOMINIUM .0000	2 SMITH, TREVOR 9 WARREN STREET KEYPORT, NJ 9 WARREN STREET 07735 RA 8	190500 468800 659300		659300			01	.00 9681.12 4840.56
8	60 17	35X110 2SF3G-1U .0884	2 ETHERIDGE, EDWARD C & ROSITANO, JEN 11 WARREN STREET KEYPORT, NJ 11 WARREN 07735 RB 8	221600 301700 523300		523300			01	.00 9738.89 4869.45
9	60 18	35X176 IRR 2SF3G-1U 19 .0000	2 PADILLA, ALFONSO LUIS 17 WARREN KEYPORT, NJ 17 WARREN 07735 RB 8	233400 276100 509500		509500			01	.00 9463.99 4732.00
10	60 21	80X110 2SF3G-1U 20 .2020	2 REGAN, CLAUDIA 246 BOUNDARY RD. COLTS NECK, NJ 21 WARREN 07722 RB 8	259100 189500 448600		448600			01	.00 8284.73 4142.37
11	60 22	110X133 2SF2G-1U 23 .3359	2 CONWAY, ANNE P 87 MAIN KEYPORT, N.J. 87 MAIN 07735 RB 8	435200 158600 593800		593800			01	.00 10888.27 5444.14
12	60 24	66X177 2SF1G-3U .2682	2 KILLEEN, PAT&MARGARET&KNOCHE JOHN 83-85 MAIN ST. KEYPORT, NJ 83-85 MAIN 07735 RB 8	231200 310000 541200		541200			02	.00 10067.57 5033.79
13	60 25	73X185 2SF-5U 26 .3100	2 DONALDSON EDWIN H. & JUDITH A. 75 MAIN # 1 KEYPORT, N.J. 75 MAIN 07735 RB 8	238400 596500 834900		834900			04	.00 15641.18 7820.59
14	60 27	32X185 2SF10B-2U .1359	2 CASTRO, GINA MORA & MORA, MINOR 69 MAIN STREET KEYPORT, NJ 69 MAIN 07735 RB 8	201800 236000 437800		437800			02	.00 8133.34 4066.67

2647000

0

60

3758700

6405700

27

1 L i n e	2 Block No. Lot No. Qualification Account No.	3 Land Dimensions Building Description Additional Lots Acreage Prop. Class	4 Owner's Name Address City State Property Location Billing Code Zip Code	5 Land Improvement Total	6 Exemptions Cd. Amount	7 Net Taxable Value	8 Deduct. Cd.Quan.	9 Special Tax Codes	10 Num Units	12 DED AMT 2025 TAX 2026 1ST
1	60 28	28X185 COLONIAL INS .1189	4A PROFESSIONAL RISK MANAGEMENT INC P.O. BOX 1 KEYPORT, NJ 65 MAIN 07735 RB 8	220300 414600 634900		634900		S01	00	.00 12660.86 6330.43
2	60 29	66X239 IRR .0000	15C BOROUGH OF KEYPORT 70 WEST FRONT ST. KEYPORT, N.J. MAIN ST 07735 RB 8	256600 14000 270600		*EXEMPT*			00	.00 .00 .00
3	61 1	70X87 MRS. SHARON TAR .1398	4A 86-92 BROAD STREET, LLC 33 LOWER MAIN ST STE 3 ABERDEEN, NJ 88-92 BROAD ST. 07747 GC 8	460600 1226500 1687100		1687100		S01	02	.00 33435.02 16717.51
4	61 2	30X87 FIRE MUSEUM .0599	15C BOROUGH OF KEYPORT 70 WEST FRONT STREET KEYPORT, NJ 86 BROAD STREET 07735 GC 8	190400 112700 303100		*EXEMPT*			00	.00 .00 .00
5	61 3	71X87 OLD GLORY .1418	4A 84 BROAD STREET EVENT SPACE LLC 2 WEST FRONT ST KEYPORT, NJ 84 BROAD STREET 07735 GC 8	467200 430500 897700		897700		S01	00	.00 17900.61 8950.31
6	61 4	54691SQ FT BLACKTOP 14.01,15 1.2555	15C BOROUGH OF KEYPORT 70 WEST FRONT STREET KEYPORT, N.J. BROAD ST 07735 GC 8	1565000 58600 1623600		*EXEMPT*			00	.00 .00 .00
7	61 5	30X97 EL APACHE .0668	4A 78 BROAD STREET, LLC 24 CLAY STREET RED BANK, NJ 78 BROAD 07701 GC 8	205800 218800 424600		424600		S01	00	.00 8466.58 4233.29
8	61 6	106X68 AVG KP AUTO SALES .1655	4A 76 BROAD, LLC 4706 18TH AVE BROOKLYN, NY 76 BROAD 11204 GC 8	446100 25900 472000		472000		S01	00	.00 8865.06 4432.53
9	61 7	28X70 PAWS R US .0450	4A 5 DOWNING, LLC 60 SWEETSMAN ROAD MANALAPAN, NJ 72 BROAD 07726 GC 8	170500 319800 490300		490300		S01	00	.00 9698.98 4849.49
10	61 8	29X70 ART STUDIO .0466	4A GRACE GRAUPE-PILLARD&STEVEN PILLARD PO BOX 213 KEYPORT, N J 70 BROAD STREET 07735 GC 8	173300 187300 360600		360600		S01	00	.00 7191.05 3595.53
11	61 9.01	48X42 AVG KEYPORT LIQUOR .0463	4A 54-58 BROAD ST, LLC 56 BROAD STREET KEYPORT, NJ 56 BROAD STREET 07735 GC 8	228500 92800 321300		321300		S01	00	.00 6406.43 3203.22
12	61 10	43X93 AVG MCDONAGH'S PUB .0918	4A 2 WEST FRONT, LLC % DETOUR GALLERY 24 CLAY STREET RED BANK, NJ BROAD & FRONT 07701 GC 8	521900 1087400 1609300		1609300		S01	00	.00 32093.75 16046.88
13	61 11.01	63 X 131 MCDONOUGH'S LOT 12 .1895	4A 6-10 WEST FRONT STREET, L.L.C. 24 CLAY STREET RED BANK, NJ 6-10 FRONT 07701 GC 8	520500 24200 544700		544700			00	.00 9886.30 4943.15
14	61 13	37 X 131 MUNCHKINETTE .1113	4A GOODMAN FAMILY PARTNERSHIP 23 NORTH AVENUE EAST CRANFORD, NJ 12-14 W FRONT 07016 GC 8	547800 87800 635600		635600		S01	00	.00 12560.21 6280.11

3962500

0

61

4115600

8078100

13

1 L i n e	2 Block No. Lot No. Qualification Account No.	3 Land Dimensions Building Description Additional Lots Acreage Prop. Class	4 Owner's Name Address City State Property Location Billing Code Zip Code	5 Land Improvement Total	6 Exemptions Cd. Amount	7 Net Taxable Value	8 Deduct. Cd.Quan.	9 Special Tax Codes	10 Num Units	12 DED AMT 2025 TAX 2026 1ST
1	61 14 ST.	34X135 AVG HAIR CASINO .1054	4A GOODMAN FAMILY PTNRSH 23 NORTH AVENUE EAST CRANFORD, NJ 16-18 W FRONT STREET 07016 GC 8	512400 285000 797400		797400		S01	00	.00 15803.48 7901.74
2	61 16	24X100 BUY & SELL CITY .0551	4A AL HADY ENTERPRISES LLC 22 WEST FRONT ST KEYPORT, NJ 22 W. FRONT 07735 GC 8	317300 228500 545800		545800		S01	00	.00 10861.56 5430.78
3	61 17	26X134 IRR BUY & SELL CITY .0000	4A AL HADY ENTERPRISES LLC 24 W FRONT ST KEYPORT, NJ 24 W. FRONT 07735 GC 8	398700 442500 841200		841200		S01	00	.00 16682.58 8341.29
4	61 18.01	30X203 IRR NEW RET/APT .0000	4A 7 MAIN REALTY, LLC 2 LINCOLN AVE JAMESBURG, NJ 26-28 W. FRONT 08831 GC 8	738200 1206300 1944500		1944500		S01		.00 38555.63 19277.82
5	61 19	35X124 AVG 32 WEST SALON .0996	4A SHREEJI REALTY LLC 30-32 W. FRONT KEYPORT, NJ 30-32 W. FRONT 07735 GC 8	499700 242200 741900		741900		S01	00	.00 14725.13 7362.57
6	61 22	66X90 AVG HONEY HOLE 21 .1364	4A COMMON BOND REAL ESTATE, LLC PO BOX 577 KEYPORT, NJ 34-40 WEST FRONT ST 07735 GC 8	798800 674700 1473500		1473500		S01	00	.00 29129.82 14564.91
7	61 23.01	30X46 2SB-1U .0317	4A ONE MAIN ASSOCIATES, LLC 1 MAIN ST KEYPORT, NJ 1 MAIN ST 07735 GC 8	148400 260300 408700		408700		S01	00	.00 8150.28 4075.14
8	61 24	26X66 VEGAN CAFE .0394	4A PONTECORVO, JOSEPH 888 ELK ROAD MONROEVILLE, NJ 15 MAIN 08343 GC 8	152900 462600 615500		615500		S01	00	.00 9988.61 4994.31
9	61 25	58X132 2SF-2U .1758	2 MAJAR PROPERTIES LLC P.O. BOX 23 KEYPORT, NJ 23 MAIN 07735 GC 8	394600 567700 962300	J 25000	937300			02	.00 17426.02 8713.01
10	61 26	32X132 OFFICE .0970	4A MIRENO PROPERTY, LLC 33 LONGVIEW DRIVE HOLMDEL, NJ 27 MAIN STREET 07733 GC 8	246200 233700 479900		479900		S01	02	.00 9171.11 4585.56
11	61 27	42X132 2SF2G10B-1U .1273	2 RIVERA, AUSBERTO & MICHELE 31 MAIN ST KEYPORT, N.J. 31 MAIN STREET 07735 GC 8	317500 190500 508000		508000	V 1 02		02	250.00 9116.38 4558.19
12	61 28	29X132 2SF-1U .0879	2 GOMEZ, MARTIN H. PO BOX 85 KEYPORT, NJ 33 MAIN 07735 GC 8	197300 81500 278800		278800			01	.00 5121.43 2560.72
13	61 29	28X132 2SF-1U .0848	2 CURRIE-NAFFIN, B. & CURRIE NORMAN J 6 E. FRONT ST. KEYPORT, N J 37 MAIN 07735 GC 8	211700 66200 277900		277900			01	.00 5089.56 2544.78
14	61 30	80X200 B-1U .3673	15D FIRST BAPTIST CHURCH 45 MAIN STREET KEYPORT, N.J. 45 MAIN ST 07735 GC 8	734400 1029400 1763800		*EXEMPT*			00	.00 .00 .00

1 Line	2 Block No. Lot No. Qualification Account No.	3 Land Dimensions Building Description Additional Lots Acreage Prop. Class	4 Owner's Name Address City State Property Location Billing Code Zip Code	5 Land Improvement Total	6 Exemptions Cd. Amount	7 Net Taxable Value	8 Deduct. Cd.Quan.	9 Special Tax Codes	10 Num Units	12 DED AMT 2025 TAX 2026 1ST
1	61 31	42X80 JTL AUTOMOTIVE .0771	4A B H B COMPANY 62 OAKES RD LITTLE SILVER, N J 17 THIRD 07739 GC 8	193600 23700 217300		217300		S01	00	.00 4194.26 2097.13
2	61 32	41X80 2SF-2U .0753	2 416-418 HAWTHORNE STREET, LLC 14 W 3RD ST KEYPORT, NJ 14 THIRD 07735 GC 8	222700 312500 535200		535200			02	.00 8487.91 4243.96
3	61 33	66X200 REMAX .3030	4A 43 MAIN STREET LLC 24 CLAY STREET RED BANK, NJ 43 MAIN STREET 07701 GC 8	264300 153500 417800		417800		S01	00	.00 8361.83 4180.92
4	61 33.01	84X66 .1273	2 86-92 BROAD STREET, LLC 1110 SOUTH AVENUE STE 100 STATEN ISLAND, NY 14 THIRD ST., REAR 10314 GC 8	60000 16100 76100		76100			00	.00 1390.42 695.21
5	62 1.01	.66 AC PRIMO DISPENSE .6600	4A 2 EAST FRONT STREET, LLC 24 CLAY STREET RED BANK, NJ 2 EAST FRONT STREET 07701 GC 9	1229700 505600 1735300		1735300		S01		.00 34965.25 17482.63
6	62 2	23X105IRR CURRIE CHIOPRA .0000	4A KEYPORT PROPERTIES INC. 6 EAST FRONT ST KEYPORT, N.J. 6 E. FRONT 07735 GC 9	177000 235200 412200		412200		S01	00	.00 7684.01 3842.01
7	62 3	77X105IRR ST. MARY'S .0000	15D TRUSTEES, CHURCH PROP. DIOCESE OF N.J 808 WEST STATE STREET TRENTON, N.J. 8-10 E FRONT ST 08618 GC 9	491000 466500 957500		*EXEMPT*			00	.00 .00 .00
8	62 4	75X80IRR SAV-ON DRUGS 5 .0000	4A HALAS, DENNIS A & SHERRY L 8 CAMDEN STREET PARLIN, NJ 16 E. FRONT ST. 08859	475200 635100 1110300		1110300		S01	00	.00 21088.41 10544.21
9	62 10	34X141 2SF-2U .1101	2 JEANDRON, WILLIAM J & JUANITA A 65 BROAD STREET KEYPORT, N.J. 65 BROAD STREET 00660 07735 GC 9	220300 249000 469300		469300			02	.00 8716.99 4358.50
10	62 11	34X141 PODIATRY .1101	4A LERNER, MARC E 33 LANGTON DR HOLMDEL, NJ 71 BROAD STREET 07733 GC 9	271000 281300 552300		552300		S01	03	.00 10563.73 5281.87
11	62 12	42X109 2SF-1U .1051	2 CASALE, GENNARO 75 BROAD ST KEYPORT, NJ 75 BROAD ST 07735 GC 9	212100 227100 439200		439200			01	.00 8149.27 4074.64
12	62 12.01	17X109 FIRST WOK .0425	4A LIN INVESTMENT, LLC 64 ATLANTIC STREET KEYPORT, NJ 77 BROAD ST 07735 GC 9	121400 322700 444100		444100		S01	00	.00 8049.63 4024.82
13	62 13	45X109 FAST COPY .1126	4A MOTO HOLDINGS LLC 501 NETHERWOOD DR KEYPORT, NJ 79-81 BROAD STREET 00597 07735 GC 9	321300 289100 610400		610400		S01	00	.00 12098.06 6049.03
14	62 14	50X109 BROAD ST DINER .1251	4A HIEW, KIM F 18 VILLAGE GREEN WAY HAZLET, NJ 83 BROAD 07730 GC 9	357000 82400 439400		439400		S01	00	.00 8762.36 4381.18

4125600

0

62

3333300

7458900

14

1 L i n e	2 Block No. Lot No. Qualification Account No.	3 Land Dimensions Building Description Additional Lots Acreage Prop. Class	4 Owner's Name Address City State Property Location Billing Code Zip Code	5 Land Improvement Total	6 Exemptions Cd. Amount	7 Net Taxable Value	8 Deduct. Cd.Quan.	9 Special Tax Codes	10 Num Units	12 DED AMT 2025 TAX 2026 1ST
1	62 15	107X109 FATKAT TATOO .2677	4A JMC4, LLC 3176 ROUTE 27 SUITE 1 A KENDALL PARK, NJ 89 BROAD 08824 GC 9	764000 103200 867200		867200		S01	00	.00 17253.60 8626.80
2	62 16	54X150 2SF-2U .1860	2 CASTRO PELAEZ, REY & BETANCOURT, ME 15 THIRD STREET KEYPORT, NJ 15 THIRD 07735 GC 9	244300 175800 420100		420100			02	.00 7758.84 3879.42
3	62 17	54X150 DAY CARE .1860	4A GNRS2 INVESTMENTS LLC 11 REGENT CIRCLE BASKING RIDGE, NJ 17 E THIRD ST 07920 GC 9	244300 215500 459800		459800		S01	00	.00 9169.06 4584.53
4	62 18	94X109 HAND CARWASH .2352	4A LIN INVESTMENT, LLC 64 ATLANTIC STREET KEYPORT, NJ 30 DIVISION 07735 GC 9	480400 26500 506900		506900		S01	00	.00 9516.19 4758.10
5	63 1	100X109 KEYPORT LIBRARY .2502	15C BOROUGH OF KEYPORT 70 WEST FRONT STREET KEYPORT, N.J. 109 BROAD ST 07735 RB 9	274100 236100 510200		*EXEMPT*			00	.00 .00 .00
6	63 2	40X109 2SF1G-1U .1001	2 REFORMED CHURCH OF HIGHLAND PARK-AF 19-21 SOUTH 2ND AVENUE HIGHLAND PARK, NJ 113 BROAD 08904 RA 9	202600 202400 405000		405000			01	.00 7509.84 3754.92
7	63 3	40X109 2SF3G-1U .1001	2 MESITI JR, JOSEPH R 119 BROAD STREET KEYPORT, NJ 119 BROAD 07735 RA 9	202600 356200 558800		558800			01	.00 10430.11 5215.06
8	63 4	80X109 RECTORY 5 .2002	15D JESUS THE LORD CHURCH 120 BROAD STREET KEYPORT, N J 123 BROAD 07735 RA 9	232000 490300 722300		*EXEMPT*			01	.00 .00 .00
9	63 6	40X109 2SF-1U .1001	2 VALENCIA, JHON J 80 ROBINSON PLACE SHREWSBURY, NJ 131 BROAD 00672 07702 RA 9	191400 160500 351900		351900			02	.00 6509.86 3254.93
10	63 7	40X109 2SF1G-1U .1001	2 EDGERTON, GREGORY & SARA 135 BROAD ST KEYPORT, NJ 135 BROAD 07735 RA 9	202600 367800 570400		570400			02	.00 10649.23 5324.62
11	63 8	40X109 1SF-1U .1001	2 SCHOENBERGER, ELEANOR E & BRADNER 137 BROAD STREET KEYPORT, NJ 137 BROAD STREET 07735 RA 9	202600 205100 407700		407700			01	.00 7561.63 3780.82
12	63 9	42X109 5-U .1051	4C BFG KEYPORT, LLC 333 BROAD STREET STE 101 RED BANK, NJ 139 BROAD ST 00597 07701 RA 9	204100 880800 1084900		1084900			04	.00 18971.81 9485.91
13	63 10	42X109 2SF2G-1U .1051	2 ROJAS, BALDEMAR 219 RAVINE DRIVE MATAWAN, NJ 74 DIVISION 07747 RA 9	226800 132700 359500		359500			01	.00 6625.39 3312.70
14	63 11	30X109 2SF10B-1U .0751	2 SACCONE, JOHN A & MELODY K 72 DIVISION KEYPORT, NJ 72 DIVISION 00660 07735 RA 9	217000 206200 423200		423200			01	.00 7844.50 3922.25

3382700

0

63

3032700

6415400

11

1 L i n e	2 Block No. Lot No. Qualification Account No.	3 Land Dimensions Building Description Additional Lots Acreage Prop. Class	4 Owner's Name Address City State Property Location Billing Code Zip Code	5 Land Improvement Total	6 Exemptions Cd. Amount	7 Net Taxable Value	8 Deduct. Cd.Quan.	9 Special Tax Codes	10 Num Units	12 DED AMT 2025 TAX 2026 1ST
1	63 12	27X109 2SF1G-1U .0676	2 LE DONNE, GERALD P.O. BOX 455 PERRINEVILLE, NJ 70 DIVISION STREET 00660 08535 RA 9	214500 210600 425100		425100			01	.00 7882.34 3941.17
2	63 13	31X109 2SF-1U .0776	2 MONROE, BLAIR & NAKAMURA, APRIL 84 DIVISION ST KEYPORT, NJ 84 DIVISION 00660 07735 RA 9	217800 127900 345700		345700			01	.00 6370.42 3185.21
3	63 14	72X109 2SF2G-2U .1802	2 MAMOLA, ANTHONY 560 KINGS HIGHWAY EAST MIDDLETOWN, NJ 80-82 DIVISION 07748 RA 9	251300 444600 695900		695900			02	.00 12985.85 6492.93
4	63 15	40X109 2SF-1U .1001	2 SHADEL, WILLIAM 62 DIVISION ST KEYPORT, NJ 62 DIVISION 00660 07735 RA 9	225100 203400 428500		428500			01	.00 7936.13 3968.07
5	63 16	40X109 2SF1G-1U .1001	2 ESTRELLA, CESAR & VERA 58 DIVISION KEYPORT, NJ 58 DIVISION 00660 07735 RA 9	225100 213800 438900		438900			01	.00 8430.14 4215.07
6	63 17	40X109 2G .1001	2 VARELA, RICHARD 56 DIVISION STREET KEYPORT, NJ 56 DIVISION 07735 RA 9	191400 135600 327000		327000			01	.00 6039.74 3019.87
7	63 18	55X100 2SF2G-1U .1263	2 CONWAY, MICHAEL 43 THIRD STREET KEYPORT, NJ 43 THIRD 07735 RA 9	236500 146300 382800		382800			01	.00 7059.65 3529.83
8	63 19	54X100 2SF-3U .1240	2 PERALTA, KLEVER 41 THIRD STREET KEYPORT, NJ 41 THIRD 07735 RB 9	235700 315900 551600		551600	V 1 01		03	250.00 10014.78 5007.39
9	64 1	84X109 2SF-1U .2102	2 KNOEPPPEL, PAUL C JR 153 BROAD ST KEYPORT, NJ 153 BROAD 00672 07735 RA 10	234900 219100 454000		454000			01	.00 8410.22 4205.11
10	64 2	35X109 2SF-1U .0876	2 OBERFELDT, AMY E. 155 BROAD STREET KEYPORT, NJ 155 BROAD 00660 07735 RA 10	199000 216700 415700		415700			01	.00 7717.01 3858.51
11	64 3	41X109 2SF-1U .1026	2 BARON, TARA 157 BROAD STREET KEYPORT, NJ 157 BROAD 00660 07735 RA 10	203400 328600 532000		532000			01	.00 9918.17 4959.09
12	64 4	40X109 2SF-1U .1001	2 TESKE, JOHN G 161 BROAD STREET KEYPORT, NJ 161 BROAD 07735 RA 10	202600 231600 434200		434200			01	.00 8065.61 4032.81
13	64 5	41X109 2SF2G-1U .1026	2 PETRETTI, CHARLES J 165 BROAD ST KEYPORT, NJ 165 BROAD 07735 RA 10	203400 370900 574300		574300			01	.00 10722.94 5361.47
14	64 6	59X109 2SF-1U .1476	2 KAY, DEBORAH P & PYRAMIDES GEORGE 173 BROAD ST KEYPORT, N J 173 BROAD 07735 RA 10	216600 279000 495600		495600			01	.00 9216.98 4608.49

1 L i n e	2 Block No. Lot No. Qualification Account No.	3 Land Dimensions Building Description Additional Lots Acreage	4 Owner's Name Address City State Property Location	5 Billing Code Zip Code	6 Land Improvement Total	7 Exemptions Cd. Amount	8 Net Taxable Value	9 Deduct. Cd.Quan.	10 Special Tax Codes	11 Num Units	12 DED AMT 2025 TAX 2026 1ST
1	64 7	35X109 2SF2G-1U .0876	2 ALEXANDER, PATRICIA 110 DIVISION ST KEYPORT, NJ 110 DIVISION	07735 RA 10	221100 294400 515500		515500			01	.00 9591.48 4795.74
2	64 8	35X109 2SF1G-1U .0876	2 CONWAY, JAMES 12 OAK PKWY SPARTA, NJ 98 DIVISION	00672 078712108 RA 10	221100 173000 394100		394100			01	.00 7286.74 3643.37
3	64 9	60X109 1SF1G10B-1U 9.01 .1501	2 OLINI, JOSEPH J IV 118 APPLE ORCHARD DR TINTON FALLS, NJ 90 DIVISION ST	07724 RA 10	241500 158700 400200		400200			01	.00 7384.34 3692.17
4	64 10	50X109 2SF-1U .1251	2 OLINI, JOSEPH & DEBORAH OLINI 88 DIVISION ST KEYPORT, N J 88 DIVISION	07735 RA 10	233300 246300 479600		479600			01	.00 8898.26 4449.13
5	64 11	70X109 2SF10B-1U .1752	2 GRESH, RYAN 104 DIVISION STREET KEYPORT, NJ 104 DIVISION	07735 RA 10	249600 433900 683500		683500			01	.00 12716.93 6358.47
6	64 12	50X109 2SF10B-2U .1251	2 CHAIN HOLDINGS JERSEY, LLC 303 TWIN OAKS DRIVE LAKEWOOD, NJ 100 DIVISION	08701 RA 10	233300 277500 510800		510800			02	.00 9489.89 4744.95
7	65 1	50X109 1SF-1U .1251	2 FISHER, GARY 116 DIVISION KEYPORT, N.J. 116 DIVISION	07735 RA 10	233300 166200 399500		399500			01	.00 7378.37 3689.19
8	65 2	50X109 2SF1G-1U .1251	2 APPLEGATE, RICHARD S & KELLY ANN 118 DIVISION ST. KEYPORT, NJ 118 DIVISION STREET	00660 07735 RA 10	233300 270500 503800		503800			01	.00 9358.42 4679.21
9	65 3	50X109 2SF1G-1U .1251	2 SERPICO, PHILIP JR. 120 DIVISION STREET KEYPORT, N J 120 DIVISION	07735 RA 10	233300 264600 497900		497900			01	.00 9246.86 4623.43
10	65 4	50X109 2SF1G-1U .1251	2 JUHASS, SHANE 122 DIVISION ST KEYPORT, NJ 122 DIVISION	07735 RA 10	233300 254100 487400		487400			01	.00 9047.66 4523.83
11	65 5	85X100 2SF1G-2U .1951	2 SAUNDERS, CARLA 41-43 MAPLE PLACE KEYPORT, NJ 41-43 MAPLE PLACE	07735 NC 10	338700 520900 859600		859600			02	.00 16015.68 8007.84
12	65 6	50X109 1SF 1 UNIT .1251	2 SMYCZEK, ELEONOR 179 BROAD KEYPORT, N.J. 179 BROAD	00660 07735 RA 10	210000 161000 371000		371000			01	.00 7159.25 3579.63
13	65 7	50X109 2SF1G-1U .1251	2 HAAS, ANDREW 181 BROAD ST KEYPORT, N J 181 BROAD	00660 07735 RA 10	210000 240300 450300		450300			01	.00 8364.41 4182.21
14	65 8	50X109 2SF1G-1U .1251	2 ALPAUGH, GARRETT J & PAINTER, SAMAN 183 BROAD STREET KEYPORT, NJ 183 BROAD	07735 RA 10	210000 305100 515100		515100			01	.00 9593.47 4796.74

3301800

0

65

3766500

7068300

8

1 L i n e	2 Block No. Lot No. Qualification Account No.	3 Land Dimensions Building Description Additional Lots Acreage Prop. Class	4 Owner's Name Address City State Property Location Billing Code Zip Code	5 Land Improvement Total	6 Exemptions Cd. Amount	7 Net Taxable Value	8 Deduct. Cd.Quan.	9 Special Tax Codes	10 Num Units	12 DED AMT 2025 TAX 2026 1ST
1	65 9	50X109 1SF-1U .1251	2 OLMEDO, OSGUAL 618 PARK AVE UNION BEACH, NJ 185 BROAD ST 00660 07735 RA 10	209200 230800 440000		440000			01	.00 8169.19 4084.60
2	65 10	100X133 7-11 .3053	4A 7-11 INC SITE011049%ADVANTAGE IQ TAX DEPT PO BOX 711 DALAS, TX 195 BROAD ST 75221 NC 10	584600 34400 619000		619000		S01	00	.00 12346.59 6173.30
3	66 1	38X118 .1029	1 OUTDOOR SYSTEMS, INC. 185 US HIGHWAY 46 FAIRFIELD, NJ BROAD & MAPLE 07004 NC 10	105100 0 105100		105100		S01	00	.00 1963.62 981.81
4	66 1 B01	BILLBOARD .0000	4A OUTDOOR SYSTEMS, INC. 185 US HIGHWAY 46 FAIRFIELD, NJ BROAD & MAPLE 07004	0 77000 77000		77000			00	.00 1533.84 766.92
5	66 3	160X118 IRR SCENIC VIEW 2,4 .0000	4A 213 BROAD STREET LLC 6 LOCKWOOD RUN COLTS NECK, NJ 213 BROAD 07722 NC 10	659200 3300 662500		662500		S01	00	.00 13207.22 6603.61
6	66 5	.28AC .2800	15F COUNTY OF MONMOUTH-RECREATION 805 NEWMAN SPRINGS RD LINCROFT, N J BROAD ST 07738 NC 10	44700 5400 50100		*EXEMPT*			00	.00 .00 .00
7	66 6	102X109 IRR 2SF2G-1U .0000	2 KARIS, STEFANIE & RANDELL, JESSICA 239 BROAD STREET KEYPORT, NJ 239 BROAD 07735 RA 10	268500 496700 765200		765200			01	.00 14280.65 7140.33
8	66 7	60X109 2SF2G-1U 8 .1501	2 STANCKIEWITZ, KEITH & LEIGH 249 BROAD STREET KEYPORT, NJ 249 BROAD 07735 RA 10	219000 255600 474600		474600			01	.00 8812.61 4406.31
9	66 9	60X109 1SB20B-2U 10 .1501	2 SOLDI, MAX & CAROLINE 616 POOLE AVENUE UNION BEACH, NJ 204A-204B DIVISION 07735 NC 10	250300 261900 512200		512200			02	.00 9310.61 4655.31
10	66 11	60X109 1 UNIT 12 .1501	2 DEVINO, JOAN E 202 DIVISION STREET KEYPORT, NJ 202 DIVISION 07735 NC 10	250300 309800 560100		560100	V 1 01		01	250.00 9968.96 4984.48
11	66 13	136X109 IRR ENCUR INC. .0000	4A 200 DIVISION STREET, LLC 200 DIVISION ST KEYPORT, NJ 200 DIVISION ST 07735 NC 10	449500 59000 508500		508500		S01	00	.00 10136.49 5068.25
12	67 1	65X217 IRR 2SF-1U 2,4 .0000	2 213 BROAD STREET, LLC 253 BROAD KEYPORT, NJ 253 BROAD 07735 RA 10	226800 220400 447200		447200			01	.00 8284.73 4142.37
13	67 3	86X30 .0592	15C BOROUGH OF KEYPORT 70 WEST FRONT STREET KEYPORT, NJ HURLEY 07735 RA 10	154400 0 154400		*EXEMPT*			00	.00 .00 .00
14	67 5	75X86 1 UNIT .1481	2 NICHOLL, DANIEL & CINDY 216 DIVISION ST. KEYPORT, NJ 216 DIVISION ST 07735 RA 10	258700 268900 527600		527600			01	.00 10009.80 5004.90

1 L i n e	2 Block No. Lot No. Qualification Account No.	3 Land Dimensions Building Description Additional Lots Acreage Prop. Class	4 Owner's Name Address City State Property Location Billing Code Zip Code	5 Land Improvement Total	6 Exemptions Cd. Amount	7 Net Taxable Value	8 Deduct. Cd.Quan.	9 Special Tax Codes	10 Num Units	12 DED AMT 2025 TAX 2026 1ST
1	67 6	75X131 2SF1G10B-1U .2256	2 KOEHLER, THOMAS H & LOWENSTEIN, AUD 261 BROAD KEYPORT, NJ 261 BROAD 00672 07735 RA 10	236000 283300 519300		519300			01	.00 9645.26 4822.63
2	67 7	75X217 2SF1G-1U 8 .3736	2 BOMERSBACH, DAVID J & KRISTINE 269 BROAD STREET KEYPORT, N J 269 BROAD 07735 RA 10	244400 205000 449400		449400	V 1 01		01	250.00 8060.62 4030.31
3	67 9	84X86 1 UNIT .1658	2 WINCHELL, MATTHEW D. & SARA H&W 220 DIVISION ST. KEYPORT, NJ 220 DIVISION ST 00660 07735 RA 10	266300 229400 495700		495700			01	.00 8969.98 4484.99
4	67 10	84X131 2SF20B-1U .2526	2 FREDERICKS, KENNETH C & RACHAEL P 279 BROAD ST KEYPORT, NJ 279 BROAD 00660 07735 RA 10	243500 351500 595000		595000			01	.00 11075.52 5537.76
5	67 11	40X132 2SF1G10B-1U .1212	2 BORK, JOHN T. JR & CATHERINE J 285 BROAD STREET KEYPORT, NJ 285 BROAD 00660 07735 RA 10	206700 227600 434300		434300			01	.00 8061.62 4030.81
6	67 11.01	40X86 1 UNIT .0790	2 COALTER, JOCELYN MARIE & LOTEPEICH, 224 DIVISION ST. KEYPORT, NJ 224 DIVISION ST. 00660 07735	223700 300300 524000		524000			01	.00 9748.85 4874.43
7	67 12	40X217 2SF1G-1U 13 .1993	2 PRYBOLSKY, STEPHEN & MOORE, KAREN 287 BROAD ST KEYPORT, NJ 287 BROAD ST 07735 RA 10	211200 313100 524300		524300			01	.00 9764.78 4882.39
8	67 14	40X217 2SF2G-1U 15 .1993	2 CABAN, SATURNINO & ANA A/K/A ANNA 291 BROAD ST KEYPORT, N.J. 291 BROAD 07735 RA 10	211200 256700 467900		467900			01	.00 8693.09 4346.55
9	67 16	40 X 131 2SF-1U .1203	2 JARAL, LINDA MELENDEZ 295 BROAD ST KEYPORT, NJ 295 BROAD 00660 07735 RA 10	206700 250700 457400		457400	D 1 01		01	250.00 8247.87 4123.94
10	67 17	40 X 86 1 UNIT .0790	2 SHANNON, KRISTEN M. 248 DIVISION STREET KEYPORT, NJ 248 DIVISION ST. 00660 07735	229100 251000 480100		480100			02	.00 8736.91 4368.46
11	67 18	55 X 91 IRR 1 UNIT .0000	2 LIPPI, JOSEPH N 250 DIVISION STREET KEYPORT, NJ 250 DIVISION STREET 07735 RA 10	242700 232600 475300		475300			01	.00 8621.38 4310.69
12	67 19	50 X 127 1SF1G3G-2U .1458	2 BARRETT, THOMAS J. & STEFANIE H&W 299 BROAD ST KEYPORT, NJ 299 BROAD ST 00660 07735	214300 179700 394000		394000			01	.00 7288.73 3644.37
13	67 20	40X131 2SF1G-1U .1203	2 WILSON, ROBERT J & SHAROLYN W 301 BROAD KEYPORT, N.J. 301 BROAD 07735 RA 10	206100 184300 390400		390400			01	.00 7228.97 3614.49
14	67 21	45X86 .0888	15A BD OF EDUCATION -BOROUGH KEYPORT PO BOX 80 KEYPORT, N J DIVISION 07735 RA 10	216100 11400 227500		*EXEMPT*			00	.00 .00 .00

V01 250

2941900

0

67

D01 250

3265200

6207100

21

1 Line	2 Block No. Lot No. Qualification Account No.	3 Land Dimensions Building Description Additional Lots Acreage Prop. Class	4 Owner's Name Address City State Property Location Billing Code Zip Code	5 Land Improvement Total	6 Exemptions Cd. Amount	7 Net Taxable Value	8 Deduct. Cd.Quan.	9 Special Tax Codes	10 Num Units	12 DED AMT 2025 TAX 2026 1ST
1	67 22	47X86 IRR .0000	15A BD OF EDUCATION-BOROUGH OF KEYPORT PO BOX 80 KEYPORT, N J DIVISION ST 07735 RA 10	218600 7600 226200		*EXEMPT*			00	.00 .00 .00
2	67 23	60X131 1.5SF2G-2U .1804	2 LIN, NICHOLAS & MARILENY 313 BROAD KEYPORT, NJ 313 BROAD 07735 RA 10	223400 356300 579700		579700			01	.00 10806.60 5403.30
3	67 24	55X135 1 UNIT .1705	2 VECCHIO, JOSEPH A & COLLEEN 315 BROAD STREET KEYPORT, NJ 315 BROAD 07735 RA 10	220100 389000 609100		609100			01	.00 11364.36 5682.18
4	67 25	50X135 2SF1G-1U .1550	2 BERGAMO, VINCENT B & CHASE, HARLEY 317 BROAD STREET KEYPORT, NJ 317 BROAD 07735 RA 10	215800 300500 516300		516300			01	.00 9609.41 4804.71
5	67 26	2.38AC KP CENTRAL SCHO 2.3800	15A BD OF EDUCATION-BOROUGH OF KEYPORT PO BOX 80 KEYPORT, N.J. BROAD ST 07735 RA 10	1683100 1690300 3373400		*EXEMPT*			00	.00 .00 .00
6	67 27	61X128 2SF-1U .1792	2 BURLEW, EDWARD 343 BROAD ST KEYPORT, NJ 343 BROAD 07735 RA 10	223400 253000 476400		476400			01	.00 8842.49 4421.25
7	67 27.01	62X90 1SF1G-1U .1281	2 MEDINA, DIANNA 312 DIVISION KEYPORT, N.J. 312 DIVISION 07735 RA 10	241900 199800 441700		441700			01	.00 8167.20 4083.60
8	67 28	61X218 2SF3G-2U .3053	2 MAYER, ANN M. 345 BROAD KEYPORT, N.J. 345 BROAD 07735 RA 10	231100 310400 541500		541500			02	.00 10071.55 5035.78
9	68 1	3.63 AC KP HIGH SCHOOL 3.6300	15A BD OF EDUCATION-BOROUGH OF KEYPORT PO BOX 80 KEYPORT, N.J. 351 BROAD ST 07735 RA 3	3270800 6485500 9756300		*EXEMPT*			00	.00 .00 .00
10	69 1	50X115 2SF2G10B-1U .1320	2 BERISH, ROBERT C 393 BROAD STREET KEYPORT, NJ 393 BROAD 07735 NC 3	212800 399200 612000		612000			02	.00 11428.10 5714.05
11	69 1.01	50X100 1SF2G-1U .1148	2 GRABOWSKI, ALAN 12 BURLEW PLACE PARLIN, NJ 314 DIVISION ST 08859 RA 3	234000 171400 405400		405400			01	.00 7485.94 3742.97
12	69 1.02	10X218 .0500	15C BOROUGH OF KEYPORT 70 WEST FRONT ST. KEYPORT, N J BROAD ST 07735 RA 3	10200 0 10200		*EXEMPT*			00	.00 .00 .00
13	69 2	50X218 2SF2G10B-1U 5 .2502	2 399 BROAD STREET KEYPORT, LLC 6 LOCKWOOD RUN COLTS NECK, NJ 399 BROAD 07722 RA 3	220700 218600 439300		439300			01	.00 8143.30 4071.65
14	69 3	32250 SQ FT SHELL/7-11 4 .7404	4A 93 KEYPORT LLC HWY 36 & BROAD KEYPORT, NJ 93 HWY 36 & BROAD ST 77210 HC 3	993200 210800 1204000		1204000		S01	00	.00 22877.46 11438.73

3016400

0

69

2809000

5825400

3

1 L i n e	2 Block No. Lot No. Qualification Account No.	3 Land Dimensions Building Description Additional Lots Acreage Prop. Class	4 Owner's Name Address City State Property Location Billing Code Zip Code	5 Land Improvement Total	6 Exemptions Cd. Amount	7 Net Taxable Value	8 Deduct. Cd.Quan.	9 Special Tax Codes	10 Num Units	12 DED AMT 2025 TAX 2026 1ST
1	70 1.01	75X122 AVG 2SF2G-1U .2101	2 PENSAVALLE, JOSEPH III & BAUDANZA, R 370 ATLANTIC STREET KEYPORT, NJ 370 ATLANTIC 07735 RA 3	246100 349700 595800		595800			01	.00 10906.20 5453.10
2	70 1.02	75X100 .1722	2 BROWN, RONALD & CHRISTINE 23 MONROE STREET KEYPORT, NJ 23 MONROE 07735	266700 460500 727200		727200			01	.00 13366.32 6683.16
3	70 2	75X213 AVG 2SF-1U .3667	2 DESIMAS, WILLIAM & CHRISTINE 374 ATLANTIC STREET KEYPORT, NJ 374 ATLANTIC 00660 07735 RA 3	256400 192300 448700		448700			01	.00 8097.48 4048.74
4	70 3	50X115 2SF2G-1U .1320	2 MASTROPIERO, MICHAEL & JANICE 378 ATLANTIC ST KEYPORT, NJ 378 ATLANTIC 00660 07735 HC 3	222200 237600 459800		459800			01	.00 8360.42 4180.21
5	70 4	16250 SQ FT KP AUTO REPAIR .3730	4A A.M.E. TRANSIT LLC 896 RIVER ROAD PISCATAWAY, NJ 89 HIGHWAY 36 08854 HC 3	296700 77000 373700		373700		S01	00	.00 7513.54 3756.77
6	72 1	4.55AC B-1U 2,3 4.5500	15A BD OF EDUCATION-BOROUGH OF KEYPORT PO BOX 80 KEYPORT, N.J. 335 BROAD ST 07735 RA 10	4747100 5581700 10328800		*EXEMPT*			00	.00 .00 .00
7	73 1	75X89 AVG 1SF-1U .1532	2 OBREITER, ANTHONY J. & SABRINA H&W 215 DIVISION ST. KEYPORT, NJ 215 DIVISION 00660 07735 RA 10	258700 301400 560100		560100			01	.00 10565.57 5282.79
8	73 2	128X77 AVG 1 UNIT 3 .2263	2 LEE, RAYMOND 225 DIVISION ST KEYPORT, N.J. 225 DIVISION ST 00597 07735 RA 10	304600 256200 560800		560800			01	.00 10145.26 5072.63
9	73 4.01	60X87 1SF-1UNIT .1198	2 BELLAMY, LIONEL & BRENDA 245 DIVISION ST KEYPORT, NJ 245 DIVISION ST 00660 07735	246000 174400 420400		420400			01	.00 7573.58 3786.79
10	73 4.02	60X80AVG .0000	1 BELLAMY, LIONEL & BRENDA 245 DIVISION STREET 24 KEYPORT, NJ 226 OSBORN STREET 07735	244900 0 244900		244900			00	.00 4244.95 2122.48
11	73 5.01	59X71 IRR 2SF-2U .0000	2 MARCHESANI, JOSEPH JR 163 BROAD ST MATAWAN, NJ 247 DIVISION 00597 07747 RA 10	240600 229500 470100		470100			02	.00 8527.75 4263.88
12	73 5.02	58 X 88 IRR .0000	2 CONRAD, MARY E & MATTHEW T 230 OSBORN STREET KEYPORT, NJ 230 OSBORN ST. 00660 07735	243400 295500 538900		538900			01	.00 9828.53 4914.27
13	73 6	61X158 IRR 1SF1G-1U .0000	2 FEEHAN, FRANCIS J. JR. 249 DIVISION ST. KEYPORT, NJ 249 DIVISION 07735 RA 10	257500 262800 520300		520300			01	.00 9452.04 4726.02
14	73 7	50X143 IRR 1SF-1U .0000	2 GATSON, MELVIN R. & CLARA J. 251 DIVISION KEYPORT, N.J. 251 DIVISION 07735 RA 10	240000 168300 408300		408300			01	.00 7354.46 3677.23

3323800

0

73

3005200

6329000

7

1 L i n e	2 Block No. Lot No. Qualification Account No.	3 Land Dimensions Building Description Additional Lots Acreage Prop. Class	4 Owner's Name Address City State Property Location Billing Code Zip Code	5 Land Improvement Total	6 Exemptions Cd. Amount	7 Net Taxable Value	8 Deduct. Cd.Quan.	9 Special Tax Codes	10 Num Units	12 DED AMT 2025 TAX 2026 1ST
1	73 8	75 X 101 1SF-1U .1739	2 GETTO, FRED & CYNDIA 190 OSBORN STREET KEYPORT, NJ 190 OSBORN 07735 RA 10	264100 218700 482800		482800			01	.00 8728.94 4364.47
2	73 9.01	40X101 2SF-1U .0927	2 SCHMIDT, ESTANIA& ROSAMILLA, LAUREN 222 OSBORN ST KEYPORT, NJ 222 OSBORN ST 07735 RA 10	231200 206500 437700		437700			01	.00 7928.16 3964.08
3	73 9.02	50X101 .1159	2 OQUENDO, ORLANDO 220 OSBORN ST KEYPORT, NJ 220 OSBORN ST 07735 RA 10	240200 560800 801000		801000			01	.00 14810.52 7405.26
4	73 10	30X105 AVG 2SF10B-1U .0723	2 SCULLY, LEO F & FERRARO, DAVID A 224 OSBORN STREET KEYPORT, NJ 224 OSBORN STREET 07735 RA 10	222200 147500 369700		369700			01	.00 6651.29 3325.65
5	74 1	42X104 & 14X104 2SF-1U .0669	TRI 2 HOLLIDAY, CAROLYN S & LAURIE J. 205 DIVISION STREET KEYPORT, NJ 205 DIVISION 07735 RA 10	241100 293000 534100		534100			01	.00 9742.87 4871.44
6	74 2	75X102 AVG 1.5SFLG-1U .1756	2 HULAK, SCOTT 211 DIVISION STREET KEYPORT, NJ 211 DIVISION STREET 07735 RA 10	262700 225400 488100		488100			01	.00 8832.53 4416.27
7	74 3	106 AVG X 100 2SF-1U .0000	2 FENN, ANNIE B 186 OSBORN ST KEYPORT, N.J. 186 OSBORN 07735 RA 10	290600 273200 563800		563800			01	.00 10224.94 5112.47
8	74 4	35X100 1 UNIT .0803	2 SINGH, JASPREET 182 OSBORN ST. KEYPORT, NJ 182 OSBORN ST. 07735 RA 10	226700 245100 471800		471800			01	.00 8581.54 4290.77
9	75 1	80X151 IRR 2.01 .0000	1 213 BROAD STREET, LLC 6 LOCKWOOD RUN COLTS NECK, NJ MAPLE & DIVISION 07722 RB 10	164400 0 164400		164400			00	.00 2850.55 1425.28
10	75 2	.52AC .5200	15F COUNTY OF MONMOUTH-RECREATION 805 NEWMAN SPRINGS RD LINCROFT, N J DIVISION ST 07738 RB 10	92200 2000 94200		*EXEMPT*			00	.00 .00 .00
11	75 2.02	91X208 TRI DET-GARAGES .4345	4A 174-176 OSBORN STREET LLC 200 DIVISION STREET KEYPORT, NJ 174 OSBORN ST 07735 NC 10	120700 9000 129700		129700		S01	00	.00 2438.09 1219.05
12	75 3	230X208 ENCUR WAREHOUSE 1.0983	4A 174-176 OSBORN STREET, LLC PO BOX 92 KEYPORT, NJ 176 OSBORN STREET 07735 NC 10	914900 21600 936500		936500		S01	00	.00 17528.84 8764.42
13	75 4	45X208 2SFLG10B-1U .2149	2 CLARK, ANGELA P 201 DIVISION ST KEYPORT, NJ 201 DIVISION 07735 HC 10	250300 204800 455100		455100			01	.00 8224.97 4112.49
14	76 1	40X104 2SF2G-1U .0955	2 CAROLAN, WILLIAM 24 ELIZABETH STREET KEYPORT, NJ 24 ELIZABETH & DIVISION 07735 RA 10	224500 227100 451600		451600			01	.00 8374.37 4187.19

3653600

0

76

2632700

6286300

1

1 L i n e	2 Block No. Lot No. Qualification Account No.	3 Land Dimensions Building Description Additional Lots Acreage	4 Owner's Name Address City State Property Location	5 Billing Code Zip Code	6 Land Improvement Total	7 Exemptions Cd. Amount	8 Net Taxable Value	9 Deduct. Cd.Quan.	10 Special Tax Codes	11 Num Units	12 DED AMT 2025 TAX 2026 1ST
1	76 2	35X104 2SF-1U .0836	2	COSTA, STEPHANIE & ALTERIA, MATTHEW 137 DIVISION ST KEYPORT, NJ 07735 RA 10	220500 276500 497000		497000			01	.00 9242.88 4621.44
2	76 3	60X104 2SF-1U .1433	2	MATULA, JO ANN & CATHERINE & ALYSSA 105 DIVISION STREET KEYPORT, NJ 07735 RA 10	240500 405600 646100		646100			01	.00 12053.59 6026.80
3	76 4	80X104 1.5SF 3G1U .1910	2	SPEISER, JASON & KELLY 107 DIVISION STREET KEYPORT, NJ 07735 RA 10	256500 360800 617300		617300			01	.00 11491.85 5745.93
4	76 5	40X104 2SF-1U .0955	2	KNUDSEN, PATRICIA 153 DIVISION ST KEYPORT, NJ 07735 RA 10	224500 165800 390300		390300			01	.00 7211.04 3605.52
5	76 6	45X104 2SF-1U .1074	2	PELLEGRINO, ANTHONY & DONNA T. 155 DIVISION STREET KEYPORT, N J 07735 RA 10	228500 269600 498100		498100			01	.00 9252.84 4626.42
6	76 7	52X105 2SF1G-1U .1253	15D	NEW TESTAMENT BAPTIST CHURCH INC 35 MAPLE PLACE KEYPORT, N J 07735 RA 10	234900 208100 443000		*EXEMPT*			01	.00 .00 .00
7	76 8	52X105 GAF MACHINE .1253	4A	CTE PROPERTIES, LLC 1 GLENDALE PLACE ABERDEEN, NJ 07747 RA 10	234900 107700 342600		342600		S01	00	.00 6211.30 3105.65
8	76 9	45X104 2SF1G-1U .1074	2	LENA, JOSEPH & MELISSA 146 OSBORN STREET KEYPORT, NJ 07735 RA 10	228500 343300 571800		571800			01	.00 10653.22 5326.61
9	76 10	75X104 2SF1G-1U 11 .1791	2	JOHNSON, ERIC 140 OSBORN KEYPORT, NJ 07735 RA 10	252500 419100 671600		671600			01	.00 12525.70 6262.85
10	76 12	35X104 2SF-1U .0836	2	STRANG, LINDA J. 132 OSBORN STREET KEYPORT, NJ 07735 RA 10	220500 179800 400300		400300			01	.00 7404.26 3702.13
11	76 13	104X40 2SF-1U .0955	2	MONAHAN, SARA & PATRICK 41 ELIZABETH STREET KEYPORT, NJ 07735 RA 10	224500 238700 463200		463200			01	.00 8595.48 4297.74
12	77 1 X	300X208 DUTCH CHURCH 1.4325	15D	DUTCH REFORMED CHURCH DUTCH REFORMED CHURCH KEYPORT, NJ DIVISION & ELIZABETH 07735 10	1237600 401400 1639000		*EXEMPT*				.00 .00 .00
13	77 1 BLDG	.0000	2	DUTCH REFORMED CHURCH DIVISION & ELIZABETH KEYPORT, N.J. 25 DIVISION STREET 07735	0 285400 285400		285400				.00 5420.23 2710.12
14	78 1	30X104 2SF-1U .0716	2	STEWART-ROMULUS, DARVEN C & ERIN M 80 OSBORN STREET KEYPORT, NJ 07735 RA 9	216500 239600 456100		456100			01	.00 8467.99 4234.00

2547900

0

78

3291900

5839800

1

1 L i n e	2 Block No. Lot No. Qualification Account No.	3 Land Dimensions Building Description Additional Lots Acreage Prop. Class	4 Owner's Name Address City State Property Location Billing Code Zip Code	5 Land Improvement Total	6 Exemptions Cd. Amount	7 Net Taxable Value	8 Deduct. Cd.Quan.	9 Special Tax Codes	10 Num Units	12 DED AMT 2025 TAX 2026 1ST
1	78 2	30X104 2SF10B-1U .0716	15F MEGGISON, ALBERT R & ADRIENNE T 84 OSBORNE ST KEYPORT, N J 84 OSBORNE STREET 07735 RA 9	216500 164800 381300		*EXEMPT*			01	.00 .00 .00
2	78 3	30X104 2SF-2U .0716	2 BHAMBRA, TARLOCHAN 729 HWY 34 MATAWAN, NJ 86 OSBORN 07747 RA 9	216500 159600 376100		376100			02	.00 6950.09 3475.05
3	78 4	104X91 2SF30B-1U .2173	2 TOMASIELLO, MICHAEL P. MICHELE 33 WARREN ST KEYPORT, N.J. 33 WARREN ST 00660 07735 RA 9	265300 375700 641000		641000			01	.00 11934.07 5967.04
4	78 5	50X104 2SF2G-2U .1194	2 DIMATTINA, LAURA 75 DIVISION STREET KEYPORT, NJ 75 DIVISION 07735 RA 9	232500 260900 493400		493400			03	.00 9161.21 4580.61
5	78 6	70X104 2SF1G-1U .1671	2 JARAMILLO, VIVIAM L & ALVARO 85 DIVISION STREET KEYPORT, NJ 85 DIVISION 07735 RA 9	248500 186300 434800		434800	S 1 02		01	250.00 7783.74 3891.87
6	78 7	30X104 2SF-1U .0716	2 REYES, JOSE & SHARON 83 DIVISION KEYPORT, N.J. 83 DIVISION 07735 RA 9	216500 191400 407900		407900			01	.00 7555.66 3777.83
7	78 8	30X104 1SF-1U .0716	2 WARREN, MICHAEL SOL & CAHILL, MARY 81 DIVISION STREET KEYPORT, NJ 81 DIVISION STREET 07735 RA 9	219700 344700 564400		564400			01	.00 10521.74 5260.87
8	78 9.01	108X240 MASONIC LODGE .5950	15D MASONIC LODGE F & A M P O BOX 602 KEYPORT, NJ 60 OSBSORNE STREET 07735 RB 9	875700 335300 1211000		*EXEMPT*			00	.00 .00 .00
9	78 9.02	56X104 .1337	2 IYAR, PATHMAVATHIE & NIMMAGADDA, P 71 DIVISION STREET KEYPORT, NJ 71 DIVISION STREET 07735	225400 401900 627300		627300			01	.00 11708.98 5854.49
10	78 9.03	55X104 .1313	2 HANDS, JAMES & CAREY 69 DIVISION ST KEYPORT, NJ 69 DIVISION STREET 07735	224700 381900 606600		606600			01	.00 11316.55 5658.28
11	78 9.04	55X104 .1313	2 PALUMBO, CAROLYN K 67 DIVISION STREET KEYPORT, NJ 67 DIVISION STREET 07735	224700 390300 615000		615000			01	.00 11475.91 5737.96
12	78 9.05	70X104 .1671	2 FRANCIS, NIKKI & RYAN 65 DIVISION ST. KEYPORT, NJ 65 DIVISION STREET 00660 07735	236100 347200 583300		583300			01	.00 10864.37 5432.19
13	79 1	69X148 ITALIAN TOUCH 2,22 .2344	4A 28 EAST FRONT ST, LLC 7 WALNUT HOLLOW LANE HOLMDEL, NJ 28 E. FRONT 07733 GC 9	561700 62700 624400		624400		S01	00	.00 12412.33 6206.17
14	79 3	45X88&35X60-REAR GARIVALDI MEXI 22.01 .0909	4A LEONG, FAT & MIN QUEN 98 LUPPATATONG AVE. KEYPORT, N.J. 34 EAST FRONT ST 07735 GC 9	354900 405400 760300		760300		S01	00	.00 15152.35 7576.18

3226500

0

79

S01 250

3508000

6734500

3

1 Line	2 Block No. Lot No. Qualification Account No.	3 Land Dimensions Building Description Additional Lots Acreage Prop. Class	4 Owner's Name Address City State Property Location Billing Code Zip Code	5 Land Improvement Total	6 Exemptions Cd. Amount	7 Net Taxable Value	8 Deduct. Cd.Quan.	9 Special Tax Codes	10 Num Units	12 DED AMT 2025 TAX 2026 1ST
1	79 4	33X128 IRR PARKING LOT 5 .0000	4A ENG, GIM FOO & LAURIE M Q 98 LUPPATATONG AVE KEYPORT, N J 40 E FRONT 07735 GC 9	129200 4200 133400		133400		S01	00	.00 2499.71 1249.86
2	79 6	60X77 AVG 2SF-1U .1061	2 DARNELL, CLYDE T & CHERYL 18 OSBORN ST. KEYPORT, NJ 18 OSBORN 07735 RB 9	235700 203400 439100		439100			01	.00 8129.35 4064.68
3	79 7	40X88 AVG 2SF-2U .0808	2 LGJ, LLC 347 CLIFFWOOD AVENUE CLIFFWOOD, NJ 22 OSBORN 07721 RB 9	222600 276000 498600	85200	498600			02	.00 9268.78 4634.39
4	79 8	50X98 AVG 2SF-1U .1125	2 BRINKLEY, DIANE 26 OSBORN ST. KEYPORT, NJ 26 OSBORN 07735 RB 9	230100 296100 526200	00660	526200			01	.00 9786.70 4893.35
5	79 9	45X104 1.5SF3G-1U .1074	2 BROWN, WILLIAM J & BONNIE R 30 OSBORN ST KEYPORT, N J 30 OSBORN ST 07735 RB 9	228500 223800 452300		452300	V 1 02		01	250.00 8134.33 4067.17
6	79 10	45X104 2SF-2U .1074	2 36 SHREEAMBE, LLC 37 WEST FRONT STREET KEYPORT, NJ 36 OSBORN STREET 07735 RB 9	228500 248000 476500		476500			02	.00 8844.48 4422.24
7	79 11	90X104 2SF1G-2U .2149	2 DEANGELO, ALBERT M. & PATRICIA L. 42 OSBORN KEYPORT, N.J. 42 OSBORN 07735 RB 9	264500 195800 460300	00660	460300			02	.00 8503.85 4251.93
8	79 12	64X104 2SF2G .1528	2 PERFECT HIRE STAFFING LLC 12A WEST FRONT STREET KEYPORT, NJ 50 OSBORN STREET 07735 RB 9	243700 317600 561300		561300			02	.00 10440.07 5220.04
9	79 13	34X104 B-1U .0812	15D BREAKTHROUGH IN CHRIST MINISTRIES I 53 DIVISION ST. KEYPORT, NJ 53 DIVISION ST. 07735 GC 9	158400 164800 323200		*EXEMPT*			00	.00 .00 .00
10	79 14	120X104 TNT AUTO PARTS 15,16 .2865	4A 31-45 DIVISION STREET, LLC 19 DIVISION STREET KEYPORT, NJ 31 DIVISION STREET 07735 GC 9	601200 124100 725300		725300		S01	00	.00 14462.21 7231.11
11	79 17	30X104 TNT GARAGE .0716	4A 31-45 DIVISION STREET, LLC 31 DIVISION STREET KEYPORT, NJ DIVISION 07735 GC 9	150300 44600 194900		194900			00	.00 2513.90 1256.95
12	79 18	60X104 TNT REPAIRS 19 .1433	4A 19 DIVISION STREET, LLC 19 DIVISION STREET KEYPORT, NJ 19 DIVISION STREET 07735 GC 9	300600 336600 637200		637200		S01	00	.00 12706.04 6353.02
13	79 20	100X104 .2388	15C BOROUGH OF KEYPORT 70 WEST FRONT ST. KEYPORT, N.J. DIVISION STREET 07735 GC 9	326200 30500 356700		*EXEMPT*			00	.00 .00 .00
14	79 21	30X104 DAWN'S AUTOBODY .0716	4A CEM AUTOBODY, LLC 7 DIVISION STREET KEYPORT, NJ 7 DIVISION 07735 GC 9	150300 238400 388700		388700		S01	00	.00 7749.75 3874.88

1 L i n e	2 Block No. Lot No. Qualification Account No.	3 Land Dimensions Building Description Additional Lots Acreage Prop. Class	4 Owner's Name Address City State Property Location Billing Code Zip Code	5 Land Improvement Total	6 Exemptions Cd. Amount	7 Net Taxable Value	8 Deduct. Cd.Quan.	9 Special Tax Codes	10 Num Units	12 DED AMT 2025 TAX 2026 1ST
1	80 1.02	1.45AC KEYPORT PROF PL 1.4500	4A KEYPORT PROFESSIONAL PLAZA, LLC 525 MILLTOWN RD,STE 402 NORTH BRUNSWICK, NJ 25 E FRONT STREET 08902	2072600 212600 2285200		2285200		S01	00	.00 45272.21 22636.11
2	80 1.03	30X60 .0413	2 BARTLEY, THOMAS G 2 FIRST ST KEYPORT, NJ 2 FIRST STREET 07735 RC	259500 473100 732600		732600			01	.00 13900.18 6950.09
3	80 1.04	25X60 CLIPPER .0344	2 WISHNER, JODY & FELICIA 4 FIRST STREET KEYPORT, NJ 4 FIRST STREET 07735 RC	257200 433000 690200		690200			01	.00 12979.87 6489.94
4	80 1.05	25X60 CLIPPER .0344	2 BALTADONIS, MICHAEL J 6 FIRST STREET KEYPORT, NJ 6 FIRST STREET 07735 RC	257200 459700 716900		716900			01	.00 13485.84 6742.92
5	80 1.06	30X60 .0413	2 CLOUGH, JOHN B & JAN M 8 FIRST STREET KEYPORT, NJ 8 FIRST STREET 07735 RC	259500 420000 679500		679500			01	.00 12770.71 6385.36
6	80 1.07	30X60 .0413	2 FEMENELLA, ARTHUR & NANCY 10 FIRST STREET KEYPORT, NJ 10 FIRST STREET 07735 RC	259500 432300 691800		691800			01	.00 13007.76 6503.88
7	80 1.08	25X60 .0344	15F CLARK, JOANNE 12 FIRST STREET KEYPORT, NJ 12 FIRST STREET 07735 RC	257200 446500 703700		*EXEMPT*			01	.00 .00 .00
8	80 1.09	25X60 .0344	2 BUURSTRA, TODD & NATSUKO 14 FIRST STREET KEYPORT, NJ 14 FIRST STREET 07735 RC	257200 396300 653500		653500			01	.00 12274.70 6137.35
9	80 1.10	38X60 CRESTVIEW COVE .0523	2 GOODHUE, CAROL A 16 FIRST STREET KEYPORT, NJ 16 FIRST STREET 07735 RC	263300 460600 723900		723900			01	.00 13617.31 6808.66
10	80 1.11	40X60 .0551	2 PONTIER, SCOTT J & MERAL E 18 FIRST STREET KEYPORT, NJ 18 FIRST STREET 07735 RC	263300 453100 716400		716400			01	.00 13473.89 6736.95
11	80 1.12	25X60 .0344	2 ST. JOHN, CLAUDIA 5 CARLA COURT HOLMDEL, NJ 20 FIRST STREET 07733 RC	257200 439500 696700		696700			01	.00 13105.37 6552.69
12	80 1.13	25X60 .0344	2 DIPIETRO, STEPHANIE 72 MARSHALL CONCOURSE CLIFFWOOD BEACH, NJ 22 FIRST STREET 07735 RC	257200 375000 632200		632200			01	.00 11866.34 5933.17
13	80 1.14	39X60 .0537	2 BOLLINGER, BARBARA 24 FIRST STREET KEYPORT, NJ 24 FIRST STREET 07735 RC	265100 453700 718800		718800			01	.00 13517.71 6758.86
14	80 4	23X64 AVG .0338	1 MANSION HOUSE REALTY, LLC 76 SO ADELAIDE AVE STE 10 HIGHLAND PARK, NJ 41 BROAD/E. FRONT 08904 GC	88000 0 88000		88000			00	.00 1593.60 796.80

5016800

0

80

5008900

10025700

4

1 L i n e	2 Block No. Lot No. Qualification Account No.	3 Land Dimensions Building Description Additional Lots Acreage Prop. Class	4 Owner's Name Address City State Property Location Billing Code Zip Code	5 Land Improvement Total	6 Exemptions Cd. Amount	7 Net Taxable Value	8 Deduct. Cd.Quan.	9 Special Tax Codes	10 Num Units	12 DED AMT 2025 TAX 2026 1ST
1	80 5	64 AVG X 65 MANSION HOUSE .0000	4A MAREAL CORPORATION 20 SOUTH THIRD AVE. HIGHLAND PARK, NJ 5 EAST FRONT STREET 00660 08904 GC 9	382200 1206100 1588300		1588300		S01	00	.00 31489.87 15744.94
2	80 16	31X193 IRR .0000	15F CONSOLIDATED FIRE PROTECTION CORP 34 FIRST ST POB 331 KEYPORT, N J 36-39 FIRST 07735 GC 9	195100 0 195100		*EXEMPT*			00	.00 .00 .00
3	80 17	58X97 IRR 2SCB10B-2U .0000	4A LION20LLC, LLC 221 MILLSTONE RD, # 18 MILLSTONE, NJ 43 E. FRONT 08535 GC 9	362900 389100 752000		752000		S01	00	.00 12874.48 6437.24
4	80 18	65X63 PRINT SHOP .0940	4A MUSSON, TERRY B & THERESA A 51 E FRONT ST KEYPORT, N J 51 EAST FRONT STREET 07735 GC 9	368600 379300 747900		747900		S01	00	.00 14864.79 7432.40
5	80 19	20AVG X 63 OFFICE .0000	4A IOUSSOUFOV, LEV 220 DOE TRL MORGANVILLE, NJ 55 E. FRONT 077514408 GC 9	139100 270800 409900		409900		S01	00	.00 6585.12 3292.56
6	80 20	34AVG X 59 BIG HOOK MRKTNG .0000	4A DELL, TRACEY & KATHLEEN 1 SCENIC DRIVE UNIT 403 HIGHLANDS, NJ 57 E. FRONT 07732 GC 9	182200 172200 354400		354400		S01	00	.00 7010.31 3505.16
7	80 21	31AVG X 59 DBB/LIEGAL HOME .0000	4A LIEGEL, FRANK E III 57 E. FRONT STREET KEYPORT, NJ 57 E. FRONT 07735 GC 9	176800 376200 553000		553000		S01	00	.00 10968.36 5484.18
8	80 22	55X75 IRR PARKING LOT .0000	2 KEYPORT PARKING LOT, LLC 18 MAIN ST KEYPORT, NJ 47 FIRST 07735 GC 9	175800 14900 190700		190700			00	.00 3466.08 1733.04
9	80 29	80X90IRR .0000	15F CONSOLIDATED FIRE PROTECTION CORP 34 FIRST ST POB 331 KEYPORT, N J 34 FIRST ST 07735 GC 9	464500 312100 776600		*EXEMPT*			00	.00 .00 .00
10	81 1	139 X 90 MR. GREEN TEA .2872	4A MR. GREEN TEA ICE CREAM COMPANY COR 42 EAST FRONT STREET KEYPORT, NJ 42 E. FRONT STREET 07735 GC 9	636100 74300 710400		710400		S01	00	.00 14160.28 7080.14
11	81 2	50X97 AVG 2SF10B-2U .1113	2 BFG KEYPORT, LLC 333 BROAD STREET STE 101 RED BANK, NJ 11-13 OSBORN 07701 GC 9	231700 203800 435500		435500			02	.00 8635.32 4317.66
12	81 3	56X100 2SF-1U .1286	2 STRAUSS, GAIL 17 OSBORN ST KEYPORT, N J 17 OSBORN 00660 07735 RB 9	237300 195400 432700		432700			02	.00 8003.86 4001.93
13	81 4	37X100 2SF-1U .0849	2 CLAUDIA E DEGRACIA 2023 IRREVOCABLE 23 OSBORN STREET KEYPORT, NJ 23 OSBORN 07735 RB 9	222100 194000 416100		416100			01	.00 7453.06 3726.53
14	81 5	62X100 2SF3G-2U .1423	2 STRAUSS, JOHN G JR 27 OSBORN ST. KEYPORT, N J 27 OSBORN 07735 RB 9	242100 230100 472200		472200			02	.00 8750.86 4375.43

3356900

0

81

3706200

7063100

5

1 L i n e	2 Block No. Lot No. Qualification Account No.	3 Land Dimensions Building Description Additional Lots Acreage Prop. Class	4 Owner's Name Address City State Property Location Billing Code Zip Code	5 Land Improvement Total	6 Exemptions Cd. Amount	7 Net Taxable Value	8 Deduct. Cd.Quan.	9 Special Tax Codes	10 Num Units	12 DED AMT 2025 TAX 2026 1ST
1	81 6	27X100 2SF-1U .0620	2 ANDREWS, GENEVIVE 31 OSBORN STREET KEYPORT, NJ 31 OSBORN 07735 RB 9	214100 170600 384700	00660	384700			01	.00 7115.42 3557.71
2	81 7	27X100 2SF-2U .0620	2 5 DOWNING, LLC 60 SWEETMANS LANE MANALAPAN, NJ 33 OSBORN 07726 RB 9	214100 200400 414500		414500			02	.00 7681.15 3840.58
3	81 8	30X100 2SF-1U .0689	2 HICKEY, JACQUELIN A. 37 OSBORN STREET KEYPORT, NJ 37 OSBORN 07735 RB 9	216500 292500 509000	00660	509000			01	.00 9473.95 4736.98
4	81 9	154X200 IRR B-1U 12 .0000	15D CALVARY METHODIST CHURCH OSBORN ST KEYPORT, N.J. OSBORN ST 07735 RB 9	328700 896300 1225000		*EXEMPT*			01	.00 .00 .00
5	81 10	64X100 3SF-2U & 2SF-2U .1469	2 BRADY, ELIZABETH & PATRICK 32 DEERFIELD LANE ABERDEEN, NJ 70 CHURCH ST 07747 RB 9	243700 451500 695200		695200			04	.00 12981.86 6490.93
6	81 11	30X100 1 UNIT .0689	2 SALERNO, THOMAS & DEVAN 64 CHURCH STREET KEYPORT, NJ 64 CHURCH 07735 RB 9	216500 242800 459300	00660	459300			01	.00 8529.74 4264.87
7	81 13	30X100 2SF-1U .0689	2 CABRERA, EFRAIN 56 CHURCH STREET KEYPORT, N J 56 CHURCH 07735 RB 9	216500 168500 385000		385000	S 1 01		01	250.00 6869.41 3434.71
8	81 14	30X100 2SF-1U .0689	2 GONZALEZ, JOVINO & MARGARITA 52 CHURCH ST KEYPORT, NJ 52 CHURCH ST 07735 RB 9	216500 222600 439100		439100	S 1 02		01	250.00 7897.28 3948.64
9	81 15	30X100 2SF-1U .0689	2 PAGLIUCO, ANTHONY 50 CHURCH STREET KEYPORT, NJ 50 CHURCH 07735 RB 9	216500 255600 472100		472100			01	.00 8772.77 4386.39
10	81 16	60X98 AVG 2SF-1U .1350	2 POSTIGLIONE, JAMES & OROURKE, KIMBERL 44 CHURCH STREET KEYPORT, NJ 44 CHURCH 07735 RB 9	231700 241300 473000		473000			01	.00 8774.76 4387.38
11	81 17	58X98 AVG 2SF-1U .1305	2 FOX, DANIEL 40 CHURCH STREET KEYPORT, NJ 40 CHURCH STREET 07735 RB 9	230100 151700 381800		381800			01	.00 8203.06 4101.53
12	81 18	55X100 IRR 2SF-2U .0000	2 UBP HOLDINGS 2, LLC 1809 EAST 3RD STREET BROOKLYN, NY 34 CHURCH 11223 RB 9	229200 546000 775200		775200			02	.00 14513.71 7256.86
13	81 19	44X97 IRR 1.5SF-1U .0000	2 KLATT, GRAHAM F 6 BELICOSE COURT MIDDLETOWN, NJ 30 CHURCH 07748 GC 9	231700 189500 421200	00660	421200			01	.00 7792.70 3896.35
14	81 20	61 X 90 NEW DREW BISTRO .1260	4A 44-46 VOODOO, LLC 44-46 EAST FRONT STREET KEYPORT, NJ 44-46 E. FRONT 07735 GC 9	392800 857800 1250600		1250600		S01	00	.00 24830.81 12415.41

3069900

0

81

S02 500

3990800

7060700

20

1 L i n e	2 Block No. Lot No. Qualification Account No.	3 Land Dimensions Building Description Additional Lots Acreage Prop. Class	4 Owner's Name Address City State Property Location Billing Code Zip Code	5 Land Improvement Total	6 Exemptions Cd. Amount	7 Net Taxable Value	8 Deduct. Cd.Quan.	9 Special Tax Codes	10 Num Units	12 DED AMT 2025 TAX 2026 1ST
1	82 1	45X100 2SF2G-2U .1033	2 CORETTO, CARLO S & GIUSEPPA 57 OSBORN ST KEYPORT, NJ 57 OSBORN ST 07735 RA 9	228500 347300 575800		575800			02	.00 9244.87 4622.44
2	82 2	45X100 2SF-1U .1033	2 ENG, EUGENE 61 OSBORN STREET KEYPORT, NJ 61 OSBORN 07735 RB 9	228500 228800 457300		457300			01	.00 8479.94 4239.97
3	82 3	34X90 2SF1G10B-1U .0702	2 D'ONOFRIO, KATHERYN LEE 54 THIRD STREET KEYPORT, NJ 54 THIRD 07735 RB 9	218600 207000 425600		425600			01	.00 7888.32 3944.16
4	82 4	32X90 2SF-1U .0661	2 YOUNG, KEVIN 58 3RD ST KEYPORT, NJ 58 THIRD 07735 RB 9	217100 234600 451700		451700			01	.00 7481.95 3740.98
5	82 5	34X90 2SF-2U .0702	2 ENG, GIM FOO & LAURIE MIE QUEN 98 LUPPATATONG AVE KEYPORT, N.J. 76 CHURCH & THIRD STS 07735 RB 9	218600 229300 447900		447900			02	.00 8310.62 4155.31
6	82 6	91X100 IRR 2SF3G10B-1U .0000	2 GOTTAS, WILLIAM & SIELI, RENEE 65 OSBORN ST KEYPORT, NJ 65 OSBORN 07735 RA 9	265300 408200 673500		673500			01	.00 12549.60 6274.80
7	82 6.01	60X100 .1377	2 LIPMAN, JUDITH COPPOLA 84 CHURCH STREET KEYPORT, NJ 84 CHURCH ST 07735	168400 483800 652200		652200			01	.00 12334.46 6167.23
8	82 7	30X100 2SF-1U .0689	2 FERRANTE, TIMOTHY & JACQUELINE 90 CHURCH ST KEYPORT, NJ 90 CHURCH 07735 RA 9	216500 199500 416000		416000			01	.00 7707.05 3853.53
9	82 8	90X100 2SF-2U 9 .2066	2 HEILESEN, PAUL & ERIN 96-98 CHURCH STREET KEYPORT, NJ 96-98 CHURCH 07735 RA 9	264500 420400 684900		684900			02	.00 12766.73 6383.37
10	82 10	30X100 1SF-1U .0689	2 KIRER, SIOBHAN B 102 CHURCH ST KEYPORT, NJ 102 CHURCH 07735 RA 9	216500 176700 393200		393200			01	.00 7276.78 3638.39
11	82 11	30X100 2SF-1U .0689	2 GELLER, JANE 104 CHURCH STREET KEYPORT, NJ 104 CHURCH 07735 RA 9	216500 178500 395000		395000			01	.00 7310.64 3655.32
12	82 12	30X100 2SF-1U .0689	2 ENGLISH, LISA M & QUINN 330 N. RIVERSIDE DR NEPTUNE, NJ 108 CHURCH 07753 RA 9	216500 222400 438900		438900			01	.00 8141.30 4070.65
13	82 13	61X100 2SF3G-1U .1400	2 HOWLEY, JAMES J 112 CHURCH ST KEYPORT, N.J. 112 CHURCH 07735 RA 9	241300 244300 485600		485600	V 1 01		01	250.00 8753.84 4376.92
14	82 14	80X100 2SF2G-1U .1837	2 NATARCOLA, LOUIS & THERESA ANN 91 OSBORN STREET KEYPORT, NJ 91 OSBORN STREET 07735 RA 9	256500 277000 533500		533500			01	.00 9900.24 4950.12

1 L i n e	2 Block No. Lot No. Qualification Account No.	3 Land Dimensions Building Description Additional Lots Acreage Prop. Class	4 Owner's Name Address City State Property Location Billing Code Zip Code	5 Land Improvement Total	6 Exemptions Cd. Amount	7 Net Taxable Value	8 Deduct. Cd.Quan.	9 Special Tax Codes	10 Num Units	12 DED AMT 2025 TAX 2026 1ST
1	82 15	40X100 2SF-1U .0918	2 WINSHIP, COREY & ANDREA 85 OSBORN STREET KEYPORT, NJ 85 OSBORN 07735 RA 9	224500 286900 511400		511400			02	.00 9509.81 4754.91
2	82 16	80X100 2SF3G-1U 17 .1837	2 COLLINS, WILLIAM V & MAUREEN 81 OSBORN KEYPORT, N.J. 81 OSBORN ST 07735 RB 9	256500 318300 574800		574800	V 1 02		01	250.00 10435.09 5217.55
3	82 18	40X100 2SF-1U .0918	2 BARBARA, JOSEPH M & JEAN L 73 OSBORN AVE KEYPORT, N J 73 OSBORN 07735 RA 9	224500 246400 470900		470900			01	.00 8742.89 4371.45
4	83 1	50X100 2SF-1U .1148	2 YOUNG, JASON & KASSOF, LINDSAY 99 OSBORN STREET KEYPORT, NJ 99 OSBORN 07735 RA 10	232500 364300 596800		596800			01	.00 11125.32 5562.66
5	83 2	60X100 2SF-1U .1377	2 DOUCETTE, ELSA G. 103 OSBORN ST. KEYPORT, NJ 103 OSBORN 07735 RA 10	240500 218100 458600		458600			01	.00 8493.89 4246.95
6	83 3	45X100 1SF-1U .1033	2 HILLIARD, BRETT 109 OSBORN STREET KEYPORT, NJ 109 OSBORN 07735 RA 10	228500 169200 397700		397700			01	.00 7348.49 3674.25
7	83 4	45X100 2SF-1U .1033	2 CARDONA, JACQUELINE 113 OSBORN STREET KEYPORT, NJ 113 OSBORN 07735 RA 10	228500 251500 480000		480000			01	.00 8910.22 4455.11
8	83 5	50X100 2SF2G-1U .1148	15F ANDERSON, KYLE KURTIS 117 OSBORN STREET KEYPORT, NJ 117 OSBORN 077353839 RA 10	232500 343900 576400		*EXEMPT*			01	.00 .00 .00
9	83 6	50X100 2SF1G-1U .1148	2 PINTO, JEFFREY 125 OSBORN KEYPORT, N.J. 125 OSBORN 07735 RA 10	232500 182400 414900		414900			01	.00 7671.19 3835.60
10	83 7	50X100 2SF1G-1U .1148	2 CONNELLY, CALLY & BONILLA, JOHN R 140 CHURCH STREET KEYPORT, NJ 140 CHURCH 07735 RA 10	232500 200600 433100		433100			01	.00 8017.80 4008.90
11	83 8	50X100 2SF-1U .1148	2 136 CHURCH STREET PEP, LLC 122 CHURCH STREET KEYPORT, NJ 136 CHURCH 07735 RA 10	232500 163000 395500		395500			01	.00 7304.66 3652.33
12	83 9	50X100 .1148	2 CAREY, ANNE & MICHAEL 130 CHURCH STREET KEYPORT, NJ 130 CHURCH 07735 RA 10	232000 573000 805000		805000			01	.00 15557.52 7778.76
13	83 10	50X100 .1148	2 PATURZO, DOMINIC & LEUZZI, BIANCA 128 CHURCH KEYPORT, NJ 128 CHURCH 07735 RA 10	232500 593500 826000		826000				.00 16007.72 8003.86
14	83 11	50X100 1SF1G-1U .1148	2 PEPERONI, RONALD G JR & STACY L 122 CHURCH ST KEYPORT, NJ 122 CHURCH 07735 RA 10	232500 290700 523200		523200			01	.00 9726.94 4863.47

1 L i n e	2 Block No. Lot No. Qualification Account No.	3 Land Dimensions Building Description Additional Lots Acreage Prop. Class	4 Owner's Name Address City State Property Location Billing Code Zip Code	5 Land Improvement Total	6 Exemptions Cd. Amount	7 Net Taxable Value	8 Deduct. Cd.Quan.	9 Special Tax Codes	10 Num Units	12 DED AMT 2025 TAX 2026 1ST
1	83 12	50X100 2SF1G-1U .1148	2 SMITH, JEFFREY R & DENISE M 116 CHURCH ST KEYPORT, N J 116 CHURCH STREET 00660 07735 RA 10	232500 241400 473900		473900			01	.00 8790.70 4395.35
2	84 1	40X100 1SF1G-1U .0918	2 CLARK, CHRISTIAN & SALERNO, DENA 127 OSBORN ST KEYPORT, NJ 127 OSBORN ST 00660 07735 RA 10	224500 172800 397300		397300	V 1 01		01	250.00 7344.50 3672.25
3	84 2	50X100 1SF1G10B-1U 3 .1148	2 CARTON, DIANA 135 OSBORN KEYPORT, NJ 135 OSBORN 00672 07735 RA 10	232500 163400 395900		395900			01	.00 7312.63 3656.32
4	84 4	40X100 1SF1G-1U .0918	2 ROBINSON, KATHY & RAYMOND 137 OSBORN ST KEYPORT, NJ 137 OSBORN 00660 07735 RA 10	224500 150100 374600		374600			01	.00 6914.23 3457.12
5	84 5	60X100 2SF2G-1U 6 .1377	2 VORRIUS, CHRISTIAN J. 145 OSBORN STREET KEYPORT, NJ 145 OSBORN 00660 07735 RA 10	240500 181000 421500		421500			01	.00 7788.72 3894.36
6	84 7	30X100 195SF-1U .0689	2 LISA, ANDREW & ALBURY, ROBIN B 147 OSBORN ST KEYPORT, NJ 147 OSBORN ST 00660 07735 RA 10	216500 154400 370900		370900			01	.00 6852.48 3426.24
7	84 8	30X100 1G .0689	2 O'DONNELL, KEITH & LISA 151 OSBORN ST KEYPORT, NJ 151 OSBORN 00660 07735 RA 10	216500 249900 466400		466400			01	.00 8665.20 4332.60
8	84 9	50X100 2SF2G-1U .1148	2 JONES, TAMIKA 153 OSBORN STREET KEYPORT, NJ 153 OSBORN 00660 07735 RA 10	232500 249300 481800		481800			01	.00 8942.09 4471.05
9	84 10	40X100 & 40X100 1SB-1U .0918	TRI 15F RARITAN HOSE CO. 1893 MAPLE PLACE KEYPORT, N.J. 1893 MAPLE PLACE 00660 07735 RA 10	250500 151600 402100		*EXEMPT*			00	.00 7551.68 3775.84
10	84 11	60X100 2SF2G10B-1U .1377	2 BORJA, MICHAEL JOHN & KATHLEEN A KELLY 162 CHURCH STREET KEYPORT, NJ 162 CHURCH 00660 07735 RA 10	240500 446800 687300		687300			01	.00 12834.46 6417.23
11	84 12	60X100 2SF1G-1U .1377	2 BURKE, DAVID & KAREN 158 CHURCH STREET KEYPORT, NJ 158 CHURCH 00660 07735 RA 10	240500 269800 510300		510300			01	.00 9475.94 4737.97
12	84 13	50X100 2SF1G-1U .1148	2 TRAVOSTINO, NICOLE 154 CHURCH ST KEYPORT, NJ 154 CHURCH ST 00660 07735 RA 10	232500 168700 401200		401200			01	.00 7412.23 3706.12
13	84 14	50X100 .1148	15C BOROUGH OF KEYPORT 70 WEST FRONT ST. KEYPORT, N.J. CHURCH ST. 00660 07735 RA 10	232500 333300 565800		*EXEMPT*			00	.00 .00 .00
14	84 15	.05AC .0500	15F COUNTY OF MONMOUTH-RECREATION 805 NEWMAN SPRINGS RD LINCROFT, N J MAPLE PLACE 00660 07738 RA 10	20500 0 20500		*EXEMPT*			00	.00 .00 .00

1 L i n e	2 Block No. Lot No. Qualification Account No.	3 Land Dimensions Building Description Additional Lots Acreage	4 Prop. Class	5 Owner's Name Address City State Property Location	6 Billing Code Zip Code	7 Land Improvement Total	8 Exemptions Cd. Amount	9 Net Taxable Value	10 Deduct. Cd.Quan.	11 Special Tax Codes	12 Num Units	13 DED AMT 2025 TAX 2026 1ST
1	85 1	.18AC .1800	15F	COUNTY OF MONMOUTH-RECREATION 805 NEWMAN SPRINGS RD LINCROFT, N J MAPLE PLACE	07738 RA 10	114800 0 114800		*EXEMPT*			00	.00 .00 .00
2	85 2	81X200 & 87X200 3SF-32BOARDERS 3 .3857	TRI 4A	MLB HOLDINGS, LLC 178 CHURCH STREET KEYPORT, NJ 178 CHURCH	07735 RA 10	747300 152700 900000		900000		S01	01	.00 22121.58 11060.79
3	85 10.01	60X100 .1377	2	FAHEY, JOHN 121 FIRST STREET KEYPORT, NJ 285 CHURCH	07735 RA 10	249200 454700 703900		703900			02	.00 13043.62 6521.81
4	85 10.02	MASTER LOT .0000	15F	174 CHURCH STREET, KEYPORT LLC 117 FIRST STREET KEYPORT, NJ OSBORN STREET	07735 RA 10	0 0 0		*EXEMPT*				.00 .00 .00
5	85 10.02 C0001	CONDOMINIUM .0000	1	174 CHURCH STREET, KEYPORT LLC 117 FIRST STREET KEYPORT, NJ 181 OSBORN STREET, UNIT A RA	07735 RA 10	55000 0 55000		55000				.00 996.00 498.00
6	85 10.02 C0002	CONDOMINIUM .0000	1	174 CHURCH STREET, KEYPORT LLC 117 FIRST STREET KEYPORT, NJ 181 OSBORN STREET, UNIT B RA	07735 RA 10	55000 0 55000		55000				.00 996.00 498.00
7	85 10.02 C0003	CONDOMINIUM .0000	1	174 CHURCH STREET, KEYPORT LLC 117 FIRST STREET KEYPORT, NJ 183 OSBORN STREET, UNIT A RA	07735 RA 10	55000 0 55000		55000				.00 996.00 498.00
8	85 10.02 C0004	CONDOMINIUM .0000	1	174 CHURCH STREET, KEYPORT LLC 117 FIRST STREET KEYPORT, NJ 183 OSBORN STREET, UNIT B RA	07735 RA 10	55000 0 55000		55000				.00 996.00 498.00
9	85 10.02 C0005	CONDOMINIUM .0000	1	174 CHURCH STREET, KEYPORT LLC 117 FIRST STREET KEYPORT, NJ 185 OSBORN STREET, UNIT A RA	07735 RA 10	55000 0 55000		55000				.00 996.00 498.00
10	85 10.02 C0006	CONDOMINIUM .0000	1	174 CHURCH STREET, KEYPORT LLC 117 FIRST STREET KEYPORT, NJ 185 OSBORN STREET, UNIT B RA	07735 RA 10	55000 0 55000		55000				.00 996.00 498.00
11	85 10.02 C0007	CONDOMINIUM .0000	1	174 CHURCH STREET, KEYPORT LLC 117 FIRST STREET KEYPORT, NJ 187 OSBORN STREET, UNIT A RA	07735 RA 10	55000 0 55000		55000				.00 996.00 498.00
12	85 10.02 C0008	CONDOMINIUM .0000	1	174 CHURCH STREET, KEYPORT LLC 117 FIRST STREET KEYPORT, NJ 187 OSBORN STREET, UNIT B RA	07735 RA 10	55000 0 55000		55000				.00 996.00 498.00
13	85 10.02 C0009	CONDOMINIUM .0000	1	174 CHURCH STREET, KEYPORT LLC 117 FIRST STREET KEYPORT, NJ 189 OSBORN STREET, UNIT A RA	07735 RA 10	55000 0 55000		55000				.00 996.00 498.00
14	85 10.02 C0010	CONDOMINIUM .0000	1	174 CHURCH STREET, KEYPORT LLC 117 FIRST STREET KEYPORT, NJ 189 OSBORN STREET, UNIT B RA	07735 RA 10	55000 0 55000		55000				.00 996.00 498.00

1546500

0

85

607400

2153900

10.02

1 Line	2 Block No. Lot No. Qualification Account No.	3 Land Dimensions Building Description Additional Lots Acreage Prop. Class	4 Owner's Name Address City State Property Location Billing Code Zip Code	5 Land Improvement Total	6 Exemptions Cd. Amount	7 Net Taxable Value	8 Deduct. Cd.Quan.	9 Special Tax Codes	10 Num Units	12 DED AMT 2025 TAX 2026 1ST
1	85 10.02 C0011	CONDOMINIUM .0000	1 174 CHURCH STREET, KEYPORT LLC 117 FIRST STREET KEYPORT, NJ 07735 191 OSBORN STREET, UNIT A RA 10	55000 0 55000		55000				.00 996.00 498.00
2	85 10.02 C0012	CONDOMINIUM .0000	1 174 CHURCH STREET, KEYPORT LLC 117 FIRST STREET KEYPORT, NJ 07735 191 OSBORN STREET, UNIT B RA 10	55000 0 55000		55000				.00 996.00 498.00
3	85 10.03	52X100 .1194	2 FURKEY, KRISTI 170 CHURCH STREET KEYPORT, NJ 07735 170 CHURCH RA 10	242000 549800 791800	L 164900	626900				.00 11651.21 5825.61
4	85 10.04	52X100 .1194	2 SANSONE, DOMINIC 174 CHURCH STREET KEYPORT, NJ 07735 174 CHURCH RA 10	242000 549800 791800	L 164900	626900				.00 11651.21 5825.61
5	85 11	75X100 2SF .1722	2 LEARY, GEORGE & HELEN 180 CHURCH STREET KEYPORT, NJ 07735 180 CHURCH RA 10	240500 451800 692300		692300			01	.00 12854.38 6427.19
6	85 12	50X100 2SF10B-1U .1148	2 BARTOLOMEO, MICHELE 176 CHURCH KEYPORT, NJ 07735 176 CHURCH RA 10	235700 259900 495600		495600			01	.00 9019.78 4509.89
7	86 1	53X82 & 12X82 TRI 1SCB-1U .0612	2 BLANCO, CHRISTIAN & RELITO 7 HURLEY STREET KEYPORT, NJ 07735 7 HURLEY & OSBORN RA 10	244100 284800 528900		528900			01	.00 9637.30 4818.65
8	86 2	90X200 KP KIDS ACADEMY 3,4,5,6,7 .4132	4A KEYPORT CIVIC LEAGUE INC 216 ATLANTIC STREET KEYPORT, N.J. 07735 216 ATLANTIC STREET RA 10	410100 83300 493400		493400			00	.00 8908.22 4454.11
9	86 9	78X119IRR 2SF-2U 8 .0000	2 LAWSON, HAZEL 9 HURLEY ST KEYPORT, N.J. 07735 9 HURLEY ST RA 10	236700 337300 574000		574000	W 1 01		02	250.00 10253.82 5126.91
10	87 1	60X99 1.5SF-2U .1364	2 MADDOCK, JOHN & DENISE 193 OSBORN ST KEYPORT, NJ 07735 193 OSBORN RA 10	248100 161100 409200		409200			01	.00 7360.44 3680.22
11	87 2	60X99 1SF-1U .1364	2 SINGH, RAMNIK & MATTEO, TALIA 12 WOODLAWN AVE PORT MONMOUTH, NJ 07758 195 OSBORN RA 10	248100 118200 366300		366300			01	.00 6545.71 3272.86
12	87 3	60X100 2SF-1U .1377	2 BUTTON, JOHN C 218 ATLANTIC ST KEYPORT, NJ 07735 218 ATLANTIC RA 10	224300 152100 376400		376400	V 1 01		01	250.00 6774.79 3387.40
13	87 4	30X100 2SF1G10B-1U .0689	2 BANKERS TRUST CO OF CA, C/O RODRIGU 469 SO. HORIZON WAY NESHANIC STATION, NJ 08853 220 ATLANTIC RA 10	200000 145100 345100		345100			01	.00 6221.02 3110.51
14	87 5	30X100 .0689	1 BANKERS TRUST CO OF CALIFORNIA NA PO BOX 631 SUMMERVILLE, NJ 08876 220 ATLANTIC RA 10	44400 0 44400		44400			00	.00 770.90 385.45

V01 250

W01 250

2926000

329800

87

3093200

5689400

5

1 L i n e	2 Block No. Lot No. Qualification Account No.	3 Land Dimensions Building Description Additional Lots Acreage Prop. Class	4 Owner's Name Address City State Property Location Billing Code Zip Code	5 Land Improvement Total	6 Exemptions Cd. Amount	7 Net Taxable Value	8 Deduct. Cd.Quan.	9 Special Tax Codes	10 Num Units	12 DED AMT 2025 TAX 2026 1ST
1	87 6	51X99 2SF-1U .1159	2 BORGES, MARTA 227 OSBORN ST KEYPORT, NJ 227 OSBORN ST. 07735 RC 10	240200 225400 465600		465600			01	.00 8444.09 4222.05
2	87 6.01	115X100 1SF2G-1U .2640	2 KIPP, PATRICK & DANIELLE B 224 ATLANTIC ST KEYPORT, NJ 224 ATLANTIC 00660 07735 RA 10	268800 244900 513700		513700			01	.00 9310.61 4655.31
3	87 6.02	64X99 1SF1G-1U .1455	2 SMITH, DREW M 229 OSBORN STREET KEYPORT, NJ 229 OSBORN STREET 07735 RC 10	251700 304300 556000		556000			01	.00 10141.27 5070.64
4	87 7	90X199 IRR .0000	15F KEYPORT FIRST AID SQUAD 1927 ATLANTIC ST KEYPORT, N J 1927 ATLANTIC ST 07735 RA 10	491300 422800 914100		*EXEMPT*			00	.00 .00 .00
5	87 8	25X100&14X100TRI 1SB-1U .0574	15F KEYPORT FIRST AID SQUAD 1927 ATLANTIC STREET KEYPORT, N.J. 1927 ATLANTIC STREET 07735 RA 10	41600 7000 48600		*EXEMPT*			00	.00 .00 .00
6	88 1	35X91AVG CORNUCOPIA REST .0000	4A KILIC, MUSTAFA 98 MAPLE PLACE KEYPORT, N J 98 MAPLE PLACE 07735 RA 10	209200 532400 741600		741600		S01	00	.00 14753.89 7376.95
7	88 1.01	29X194AVG TRI PARKING LOT .0000	4A KILIC, MUSTAFA 98 MAPLE PLACE KEYPORT, N J ATLANTIC ST 07735 RA	44000 16500 60500		60500			00	.00 1109.54 554.77
8	89 1	56X91 AVG 2SF-1U .1170	2 BACCI, JAMES & NANCY 145 CHURCH ST KEYPORT, NJ 145 CHURCH 07735 RA 10	235500 288600 524100		524100			01	.00 9740.88 4870.44
9	89 2	62X82 AVG 2.5SF-1U .1167	2 SUTPHIN, DAWN M & SCOTT D 147 CHURCH KEYPORT, NJ 147 CHURCH 00672 07735 RA 10	238100 290300 528400		528400			01	.00 9820.56 4910.28
10	89 3	127X78 IRR 1SF1G-1U .0000	2 GREEN, WILLIAM A & BARBARA 149 CHURCH KEYPORT, N.J. 149 CHURCH 07735 RA 10	271800 269700 541500		541500			01	.00 10039.68 5019.84
11	89 4	.09AC .0900	15F COUNTY OF MONMOUTH-RECREATION 805 NEWMAN SPRINGS RD LINCROFT, N J MAPLE PLACE 07738 RB 10	115400 0 115400		*EXEMPT*			00	.00 .00 .00
12	90 1	100X140 AVG 2SF2G-1U .3214	2 FEMIA, THOMAS R & DOMINIQUE L 123 CHURCH STREET KEYPORT, NJ 123 CHURCH ST 00660 07735 RA 10	284500 445000 729500		729500			01	.00 13595.40 6797.70
13	90 2	55X124 AVG 2SF2G-2U .1566	2 RUTIGLIANO, GERARDO ESTATE OF 104 ATLANTIC KEYPORT, NJ 104 ATLANTIC 07735 RB 10	219200 436800 656000		656000			01	.00 12258.77 6129.39
14	90 3	25X125 IRR 2SF-1U .0000	2 DIGESO, NICOLE 106 ATLANTIC KEYPORT, NJ 106 ATLANTIC 00660 07735 RA 10	213500 132300 345800		345800			01	.00 6376.39 3188.20

2476500

0

90

3186200

5662700

3

1 L i n e	2 Block No. Lot No. Qualification Account No.	3 Land Dimensions Building Description Additional Lots Acreage Prop. Class	4 Owner's Name Address City State Property Location Billing Code Zip Code	5 Land Improvement Total	6 Exemptions Cd. Amount	7 Net Taxable Value	8 Deduct. Cd.Quan.	9 Special Tax Codes	10 Num Units	12 DED AMT 2025 TAX 2026 1ST
1	90 4	40X50 2SF1G-1U .0459	2 ALBRECHT, PAUL 129 CHURCH KEYPORT, NJ 129 CHURCH 07735 RA 10	214900 186900 401800		401800			01	.00 7440.12 3720.06
2	90 5	80X104 AVG 2SF-2U .1910	2 SIRIANNI, MARK 711 CRESCENT PL SEA GIRT, NJ 108-110 ATLANTIC ST 00660 08750 RA 10	233200 330900 564100		564100			02	.00 10501.82 5250.91
3	91 1	48X110 AVG 2SF1G-1U .1212	2 HURTIG, CHRISTOPHER 60 ATLANTIC STREET KEYPORT, NJ 60 ATLANTIC 07735 RA 9	204000 188900 392900		392900			01	.00 7278.77 3639.39
4	91 2	35X105 AVG 2SF1G-1U .0844	2 CHEN, XIAOYAN 64 ATLANTIC STREET KEYPORT, NJ 64 ATLANTIC 00660 07735 RA 9	199000 193100 392100		392100			01	.00 7268.81 3634.41
5	91 3	105X94 AVG 2SF10B-2U .2266	2 JJJK 75, LLC 11 BURLINGTON AVE LEONARDO, NJ 70 ATLANTIC 07737 RB 9	245800 379000 624800		624800			02	.00 11643.24 5821.62
6	91 4	53X85 IRR 2SF-1U .0000	2 SLOAN, CHELSEA & RICHARD W 74 ATLANTIC KEYPORT, NJ 74 ATLANTIC 07735 RA 9	212000 235700 447700		447700			01	.00 8310.62 4155.31
7	91 5	82X85 IRR 2SF-1U 6 .0000	2 KELLER, ALEXANDER L 82 ATLANTIC KEYPORT, NJ 82 ATLANTIC 00660 07735 RA 9	206700 329200 535900		535900			01	.00 9991.87 4995.94
8	91 7	102X106 IRR 2SF1G-1U .0000	2 GRABOWSKI, FRANK JR 92 ATLANTIC STREET KEYPORT, NJ 92 ATLANTIC 07735 RA 9	245200 298200 543400		543400	V 1 02		01	250.00 9847.45 4923.73
9	91 8	62X110 2SF2G-1U .1566	2 HUBLER, ERICA & SHAWN 65 WARREN STREET KEYPORT, NJ 65 WARREN 07735 RA 9	244100 252700 496800		496800			01	.00 9214.99 4607.50
10	91 9	42X103 IRR 2SF2G10B-2U .0000	2 JAYMED FINANCIAL CORP 8 STONY HILL DR MORGANVILLE, NJ 101 CHURCH ST 07751 RA 9	225900 351000 576900		576900			02	.00 10752.82 5376.41
11	91 10	60X90 2SF2G-1U .1240	2 HOFFER, ARTHUR L. & EVELYN C. 97 CHURCH KEYPORT, N.J. 97 CHURCH 07735 RA 9	238600 220200 458800		458800	V 1 01		01	250.00 8249.86 4124.93
12	91 11 00000	30X100 2SF-1U .0689	2 CASTRO, DENNISE & ERICKA D, CASTRO- 91 CHURCH KEYPORT, NJ 91 CHURCH 00672 07735 RA 9	194900 245700 440600		440600			01	.00 8193.10 4096.55
13	91 12	30X100 3SF-2U .0689	2 TSIMBIKOS, EVANGELIA 57 MACKAY PLACE BROOKLYN, NY 89 CHURCH 11209 RB 9	216500 331800 548300		548300			03	.00 10159.20 5079.60
14	91 13	30X100 2SF1G10B-1U .0689	2 OMBRELLINO, DIANE 87 CHURCH ST KEYPORT, NJ 87 CHURCH ST 07735 RB 9	216500 182100 398600		398600			01	.00 7376.38 3688.19

1 L i n e	2 Block No. Lot No. Qualification Account No.	3 Land Dimensions Building Description Additional Lots Acreage	4 Owner's Name Address City State Property Location	5 Billing Code Zip Code	6 Land Improvement Total	7 Exemptions Cd. Amount	8 Net Taxable Value	9 Deduct. Cd.Quan.	10 Special Tax Codes	11 Num Units	12 DED AMT 2025 TAX 2026 1ST
1	91 14	30X100 2SF-2U .0689	2 BHAMBRA, TARLOCHAN 729 HIGHWAY 34 MATAWAN, NJ 83 CHURCH	07747 RB 9	216500 233900 450400		450400			02	.00 8360.42 4180.21
2	91 15.01	45X100 2SF-2U .1033	2 VALDES, JUDITH M 73 CHURCH KEYPORT, NJ 75 CHURCH	07735 RB 9	182800 256600 439400		439400			02	.00 8181.14 4090.57
3	91 15.02	45X100 .1033	2 VALDES, JUDITH M 73 CHURCH ST KEYPORT, NJ 73 CHURCH	00672 07735 RB 9	182800 434900 617700		617700			01	.00 11657.18 5828.59
4	92 1	69X86 AVG .1362	15C BOROUGH OF KEYPORT 70 WEST FRONT ST KEYPORT, N J SECOND ST	07735 RB 9	228000 0 228000		*EXEMPT*				.00 .00 .00
5	92 1.01	27X52 .0322	15C BOROUGH OF KEYPORT 70 WEST FRONT ST KEYPORT, N J SECOND ST	07735 RB 9	97700 0 97700		*EXEMPT*			00	.00 .00 .00
6	92 2.01	84X74 .1427	2 MURADI, BRIAN 2 LAWRIE DRIVE ATLANTIC HIGHLANDS, NJ 34 SECOND STREET	07716 RB 9	225900 527900 753800		753800			01	.00 10009.80 5004.90
7	92 3.01	83X70 .1334	2 MURADI, BRIAN 2 LAWRIE DRIVE ATLANTIC HIGHLANDS, NJ 36 SECOND STREET	07716 RB 9	225200 526700 751900		751900			01	.00 9997.85 4998.93
8	92 4	90X147 AVG 2SF10B-1U .3037	2 DALY, DAVID M & MARI FRANCES 42 ATLANTIC KEYPORT, N.J. 42 ATLANTIC	00660 07735 RB 9	245100 466400 711500		711500			01	.00 13288.63 6644.32
9	92 5	50X137 AVG MOTHER/DAUGHTER .1573	2 CEDENO, MARGARET M & RICHIE 48 ATLANTIC ST KEYPORT, NJ 48 ATLANTIC	07735 RB 9	214300 301900 516200		516200			01	.00 9609.41 4804.71
10	92 6	50X130 AVG 2SF1G-1U .1492	2 GALLO, ANTHONY III & ROBIN L 50 ATLANTIC ST KEYPORT, NJ 50 ATLANTIC	00597 07735 RB 9	213600 359300 572900		572900			01	.00 10685.09 5342.55
11	92 7	42X122 AVG 2SF3G-2U .1176	2 DRUMM, ELENA 52-54 ATLANTIC KEYPORT, NJ 52-54 ATLANTIC	07735 RB 9	212100 343400 555500		555500			02	.00 10358.40 5179.20
12	92 8	34X100 2SF1G-1U .0781	2 GUIDA, VINCENT G & VALERIE N 71 CHURCH ST KEYPORT, NJ 71 CHURCH	07735 RB 9	219700 362300 582000		582000			01	.00 10856.40 5428.20
13	92 9	45X100 2SF1G-1U .1033	2 WILLIAMS, TIMOTHY & JENNIFER 67 CHURCH ST KEYPORT, NJ 67 CHURCH	00660 07735 RB 9	228500 292500 521000		521000			01	.00 9689.09 4844.55
14	92 10	45X100 2SF10B-1U .1033	2 KITE, DAVID W SR & PAULA R 61 CHURCH STREET KEYPORT, N J 61 CHURCH STREET	00660 07735 RB 9	228500 233200 461700		461700			01	.00 8563.61 4281.81

2595000

0

92

4339000

6934000

10

1 L i n e	2 Block No. Lot No. Qualification Account No.	3 Land Dimensions Building Description Additional Lots Acreage	Prop. Class	4 Owner's Name Address City State Property Location	Billing Code Zip Code	5 Land Improvement Total	6 Exemptions Cd. Amount	7 Net Taxable Value	8 Deduct. Cd.Quan.	9 Special Tax Codes	10 Num Units	12 DED AMT 2025 TAX 2026 1ST
1	92 11	60X100 2SF-1U .1377	2	CREGAN, DANIEL & NUSSARA 51 CHURCH ST. KEYPORT, NJ 51 CHURCH	00660 07735 RB 9	240500 214300 454800		454800			01	.00 8422.18 4211.09
2	92 12	90X100 2SF-2U 13 .2066	2	OLSEN, DAVID C. 45 CHURCH KEYPORT, N.J. 45 CHURCH	07735 RB 9	264500 254100 518600		518600			02	.00 9611.40 4805.70
3	93 1	97X138IRR&95X150 9,10 .0000	IRR 4A	BI COASTAL PROPERTIES, LLC 25 CHURCH STREET KEYPORT, NJ 25 CHURCH STREET	07735 GC 9	890100 1295000 2185100		2185100		S01	00	.00 43573.56 21786.78
4	93 2	66X97 IRR 2SF-1U .0000	2	ZHOU, QUIN 72 FIRST STREET KEYPORT, NJ 72 FIRST	07735 GC 9	342200 321700 663900		663900			01	.00 12304.58 6152.29
5	93 3	44X103 AVG 4SF1G-2U .1040	4A	WURTENBERG, MARTIN 113 GEORGETOWN BLVD BARNEGAT, NJ 78 FIRST	08756 RB 9	321000 380500 701500		701500		S01	01	.00 13874.77 6937.39
6	93 4	87X277 IRR 2SF2G20B-1U 4.01 .0000	2	PALMISANO, MICHAEL 86 FIRST ST KEYPORT, N J 86 FIRST	07735 RB 9	371200 236500 607700		607700			01	.00 11206.99 5603.50
7	93 5	41X274 AVG 2SF1G10B-2U .2579	2	HIEW, KIM F 18 VILLAGE GREEN WAY HAZLET, NJ 90 FIRST	07730 RB 9	292300 406200 698500		698500			03	.00 13001.78 6500.89
8	93 6	MASTER LOT OPEN SPACE .0000	15F	DEE EXCAVATING INC%MONTICELLO MGMT 203 MAIN STREET MATAWAN, NJ FIRST STREET	07747 RB 9	0 0 0		*EXEMPT*			00	.00 .00 .00
9	93 6 C0001	.0000	2	LARSEN, JAMES THOR 100-1 FIRST ST KEYPORT, NJ 100-1 FIRST ST	07735 RB 9	116500 272000 388500		388500			01	.00 6932.16 3466.08
10	93 6 C0002	.0000	2	QUINN, DONNA M 100-2 FIRST ST KEYPORT, NJ 100-2 FIRST ST	00660 07735 RB 9	147300 343600 490900		490900			01	.00 8503.85 4251.93
11	93 6 C0003	.0000	2	EQUITY TRUST CO, CUSTODIAN 100-3 FIRST STREET KEYPORT, NJ 100-3 FIRST ST	07735 RB 9	106600 248600 355200		355200			01	.00 5896.32 2948.16
12	93 6 C0004	.0000	2	REMAUD, GREGORY A 100-4 FIRST ST KEYPORT, NJ 100-4 FIRST ST	07735 RB 9	135000 314900 449900		449900			01	.00 7169.21 3584.61
13	93 6 C0005	.0000	2	MACRAE, CHRISTINE M 100-5 FIRST ST KEYPORT, NJ 100-5 FIRST ST	07735 RB 9	103700 242100 345800		345800			01	.00 6171.22 3085.61
14	93 6 C0006	.0000	2	BRONSHTEYN, EKATERINA & MATTHEWS, T 100-6 FIRST ST KEYPORT, NJ 100-6 FIRST ST	07735 RB 9	160100 373700 533800		533800			01	.00 9244.87 4622.44

3491000

0

93

4903200

8394200

6

1 L i n e	2 Block No. Lot No. Qualification Account No.	3 Land Dimensions Building Description Additional Lots Acreage Prop. Class	4 Owner's Name Address City State Property Location Billing Code Zip Code	5 Land Improvement Total	6 Exemptions Cd. Amount	7 Net Taxable Value	8 Deduct. Cd.Quan.	9 Special Tax Codes	10 Num Units	12 DED AMT 2025 TAX 2026 1ST
1	93 6 C0007	.0000	2 DUNHAM, JEFFREY C & JEANNE 976 N SONORA CIRCLE ORANGE, CA 92869 100-7 FIRST ST RB 9	102700 239600 342300		342300			01	.00 5683.18 2841.59
2	93 6 C0008	.0000	2 MENDEZ, OLIVIA & ETALS 100-8 FIRST ST KEYPORT, NJ 07735 100-8 FIRST ST RB 9	147800 344900 492700		492700			01	.00 8179.15 4089.58
3	93 6 C0009	.0000	2 KRUIZHKOVA, DMITRY & ROOS, BRIGETTE 65 AVENUE S 00660 BROOKLYN, NY 11223 100-9 FIRST ST RB 9	141400 330000 471400		471400			01	.00 8165.21 4082.61
4	93 6 C0010	.0000	2 KELLY, KATHLEEN GLORIA 100-10 FIRST ST KEYPORT, NJ 07735 100-10 FIRST ST RB 9	115200 268800 384000		384000			01	.00 6374.40 3187.20
5	93 6 C0011	.0000	2 GHIMIRAY, CHRISTOPHER S & DIANA 39 TALL OAKS COURT OLD BRIDGE, NJ 08857 100-11 FIRST ST RB 9	158800 370400 529200		529200			01	.00 9165.19 4582.60
6	93 6 C0012	.0000	2 FERNANDEZ, LINDA & LEGOTTE, LEONARD, J 100 FIRST STREET, UNIT 12 00660 KEYPORT, NJ 07735 100-12 FIRST ST RB 9	160400 374200 534600		534600			01	.00 8874.36 4437.18
7	93 6 C0013	.0000	2 DIANTHONY, JOSEPH N 11 JAMES PLACE MADISON, NJ 07940 100-13 FIRST ST RB 9	109100 254500 363600		363600			01	.00 6035.76 3017.88
8	93 6 C0014	.0000	2 SWAUN, PHILLIP A 100 FIRST STREET, UNIT 14 00660 KEYPORT, NJ 07735 100-14 FIRST ST RB 9	149300 348500 497800		497800			01	.00 8623.37 4311.69
9	93 7	105X125 IRR 2SF-4U 8 .0000	2 35SHRISHIVREALTY LLC 35 CHURCH ST KEYPORT, NJ 07735 35 CHURCH RB 9	281500 470700 752200		752200			04	.00 14029.66 7014.83
10	94 1	37X256 TRI 1SCB-1U 1.01 .2174	15C BOROUGH OF KEYPORT 70 WEST FRONT ST. KEYPORT, N.J. 07735 33 FIRST ST RC 9	886000 44100 930100		*EXEMPT*			00	.00 .00 .00
11	94 2	312X295 AVG 2.01 2.1129	15C BOROUGH OF KEYPORT 70 WEST FRONT ST. KEYPORT, N.J. 07735 35 FIRST ST RC 9	2910200 59700 2969900		*EXEMPT*			00	.00 .00 .00
12	94 4	40X137 1.5SF-2U 4.01 .1258	2 CORBETT, LINDA M 30 FIRST ST KEYPORT, N.J. 07735 30 FIRST ST RB 9	397600 224000 621600		621600			02	.00 11459.98 5729.99
13	94 5	40X115 2SF10B-3U 5.01 .1056	2 MANGIONE, VINCENT 37 FIRST ST 00660 KEYPORT, NJ 07735 37 FIRST RB 9	390900 288500 679400		679400			04	.00 12555.58 6277.79
14	94 6	80X122 AVG 2.5SF20B-1U 7 .2241	2 REEDY, MICHAEL & ANN MARIE 42 FIRST KEYPORT, N.J. 07735 42 FIRST RB 9	428100 766300 1194400		1194400			01	.00 22300.44 11150.22

2582800

0

94

4280400

6863200

6

1 Line	2 Block No. Lot No. Qualification Account No.	3 Land Dimensions Building Description Additional Lots Acreage Prop. Class	4 Owner's Name Address City State Property Location Billing Code Zip Code	5 Land Improvement Total	6 Exemptions Cd. Amount	7 Net Taxable Value	8 Deduct. Cd.Quan.	9 Special Tax Codes	10 Num Units	12 DED AMT 2025 TAX 2026 1ST
1	94 8	36X127 AVG 2SF-1U .1050	2 MICHAEL LANE REVOCABLE TRUST 51 FIRST STREET KEYPORT, NJ 07735 51 FIRST RB 9	388500 267500 656000		656000			01	.00 12113.35 6056.68
2	94 9	44X151 2SF-2U .1525	2 SMITH,MARCI&SCARANO,MICHAEL RAYMOND 145 TWILIGHT AVENUE 00660 SOUTH AMBOY, NJ 08879 53 FIRST RB 9	398600 406700 805300		805300			02	.00 14938.01 7469.01
3	94 10	MASTER LOT OPEN SPACE 10.01 .0000	15F BACH, CAROL 135 FIRST ST UNIT 3C KEYPORT, N J 07735 55 FIRST ST RB 9	0 0 0		*EXEMPT*			00	.00 .00 .00
4	94 10 C0001	UNIT 3 UPPER 1317FT NV 3.0000	2 BACH, DANIEL L 135 FIRST ST., UNIT 3-C KEYPORT, NJ 07735 55-2 FIRST ST RB	130500 304500 435000		435000			01	.00 7878.36 3939.18
5	94 10 C0002	UNIT 1 LOWER 1002FT 1.0000	2 AGD PROPERTY HOLDINGS, LLC 85 TINDALL ROAD MIDDLETOWN, NJ 07748 55-3 FIRST ST RB	143200 334200 477400		477400			01	.00 8645.28 4322.64
6	94 10 C0003	UNIT 4 UPPER 1282FT BV 4.0000	2 CARROLL, JOHN J 55-4 FIRST ST. KEYPORT, NJ 07735 55-4 FIRST ST RB 00660	129500 302100 431600		431600			01	.00 7816.61 3908.31
7	94 10 C0004	UNIT 2 LOWER 1038FT 2.0000	2 HAYES, FRANCES M 55 FIRST ST., UNIT 2 KEYPORT, N J 07735 55-5 FIRST ST RB	148300 346200 494500		494500	S 1 01		01	250.00 8706.03 4353.02
8	94 11	60X125 1SF2G-2U 11.01 .1722	2 LEMAITRE, MATTHEW T, 2 AVERY STREET-19A BOSTON, MA 02111 69 FIRST RB 9	416900 695300 1112200		1112200			02	.00 20760.62 10380.31
9	94 12	80X140 AVG 3SB2G-3U 12.01 .2571	2 75 FIRST ST LLC 75 FIRST ST KEYPORT, NJ 07735 75 FIRST ST RC 9	441400 676700 1118100		1118100			04	.00 20854.25 10427.13
10	94 13	63X150 2SF2G-2U 13.01 .2169	2 OBERFELDT, KATHLEEN & ANDREW 79 FIRST KEYPORT, NJ 07735 79 FIRST RB 9	423700 566800 990500		990500			02	.00 18443.93 9221.97
11	94 14	61 AVG X 155 AVG 2.5SF-3U 14.01 .0000	2 AZZOLINO, AGNES 85 FIRST STREET KEYPORT, N J 07735 85 FIRST RB 9	423900 538200 962100		962100			03	.00 17904.10 8952.05
12	94 15	54X175 AVG 2SF1G-1U 16 .2169	2 RUIZ, BRENDA J 89 FIRST ST. KEYPORT, NJ 07735 89 FIRST RB 9	410800 285200 696000		696000			01	.00 12852.38 6426.19
13	94 19.01	IRREGULAR KP YACHT CLUB .0000	4A KEYPORT YACHT CLUB 115 FIRST STREET KEYPORT, NJ 07735 115 FIRST STREET GMC 9	579500 929500 1509000		1509000		S01		.00 29904.19 14952.10
14	94 22	28X97 AVG 2SF-1U .0624	2 LYNCH, PAUL BRIAN 107 FIRST STREET KEYPORT, NJ 07735 107 FIRST RB 9	236700 253400 490100		490100			02	.00 9097.46 4548.73

4271500

0

94

S01 250

5906300

10177800

22

1 L i n e	2 Block No. Lot No. Qualification Account No.	3 Land Dimensions Building Description Additional Lots Acreage Prop. Class	4 Owner's Name Address City State Property Location Billing Code Zip Code	5 Land Improvement Total	6 Exemptions Cd. Amount	7 Net Taxable Value	8 Deduct. Cd.Quan.	9 Special Tax Codes	10 Num Units	12 DED AMT 2025 TAX 2026 1ST
1	94 24	.2149AC 2SF2G10B-3U 25,25.01 .2149	4A JF-117 FIRST STREET LLC 117 FIRST ST KEYPORT, NJ 117 FIRST 07735 RC 9	361200 494200 855400		855400		S01	04	.00 16425.83 8212.92
2	94 26	50X234 2SF2G-1UNIT 27,27.01 .2686	2 FAHEY, JOHN M & CAREN S 121 FIRST STREET KEYPORT, NJ 121 FIRST ST 07735 RA	417800 803700 1221500		1221500			01	.00 22836.29 11418.15
3	94 28	40X150 5-U .1377	4C SP25, LLC 109 SUMMIT AVE BELFORD, NJ 123 FIRST ST 07718 RA	220100 736200 956300		956300		S01	00	.00 16240.97 8120.49
4	94 29	102X135 TRI 2SF-1U .3161	2 CLARKIN, MICHAEL JAMES & MICHAEL JOSEPH 129 FIRST KEYPORT, NJ 129 FIRST 07735 RA 9	279800 216400 496200		496200			01	.00 9173.16 4586.58
5	94 30	MASTER LOT OPEN SPACE 30.01 .0000	15F THE HARBOR-VIEW AT KEYPORT INC PO BOX 548 MATAWAN, N J 135 FIRST 07747 RA 9	0 0 0		*EXEMPT*			00	.00 .00 .00
6	94 30 C0001	4.1666 4.1666	2 RUBENSTEIN, RICHARD & DILEONARDO, C 135 FIRST ST UNIT 1A KEYPORT, NJ 135 FIRST ST UNIT 1A 07735 RA 9	148000 345300 493300		493300			01	.00 9360.41 4680.21
7	94 30 C0002	4.1666 4.1666	2 MILLER, LUKE PO BOX 23 WILLOW STREET, PA 135 FIRST ST UNIT 1B 175840023 RA 9	148000 345300 493300		493300			01	.00 9360.41 4680.21
8	94 30 C0003	4.1666 4.1666	2 SCHIELE, ERIC 135 FIRST ST UNIT 1C KEYPORT, NJ 135 FIRST ST UNIT 1C 07735 RA 9	142300 332100 474400		474400			01	.00 8999.86 4499.93
9	94 30 C0004	4.1666 4.1666	2 DEL ROSSO, ANNA 135 FIRST ST UNIT 1D KEYPORT, N J 135 FIRST ST UNIT 1D 07735 RA 9	142300 332100 474400	00660	474400			01	.00 8999.86 4499.93
10	94 30 C0005	4.1666 4.1666	2 GERMAINE, CHRISTINE M & MARILYN J PO BOX 14485 NORTH PALM BEACH, FL 135 FIRST ST UNIT 1E 33408 RA 9	142300 332100 474400		474400			01	.00 8999.86 4499.93
11	94 30 C0006	4.1666 4.1666	2 KAUFFMANN, KEVIN 135 FIRST ST UNIT 1 F KEYPORT, NJ 135 FIRST ST UNIT 1F 07735 RA 9	142300 332100 474400	01967	474400			01	.00 8999.86 4499.93
12	94 30 C0007	4.1666 4.1666	2 HUBER, JOHN JOSEPH & JODIE MARIE 135 FIRST STREET UNIT 1G KEYPORT, NJ 135 FIRST ST UNIT 1G 07747 RA 9	148000 345300 493300		493300			01	.00 9360.41 4680.21
13	94 30 C0008	4.1666 4.1666	2 EYNISFELD, LEV & NATASHA 135 FIRST KEYPORT, NJ 135 FIRST ST UNIT 1H 07735 RA 9	148800 347200 496000		496000			01	.00 9408.22 4704.11
14	94 30 C0011	4.1666 4.1666	2 SITAR, LEONARD & ST. JOHN, CLAUDIA 135 FIRST ST, UNIT 2A KEYPORT, NJ 135 FIRST ST UNIT 2A 07735 RA 9	164700 384200 548900	00660	548900			01	.00 10412.18 5206.09

2605600

0

94

5346200

7951800

30

1 L i n e	2 Block No. Lot No. Qualification Account No.	3 Land Dimensions Building Description Additional Lots Acreage	Prop. Class	4 Owner's Name Address City State Property Location	Billing Code Zip Code	5 Land Improvement Total	6 Exemptions Cd. Amount	7 Net Taxable Value	8 Deduct. Cd.Quan.	9 Special Tax Codes	10 Num Units	12 DED AMT 2025 TAX 2026 1ST
1	94 30 C0012	4.1666 4.1666	2	ELLIS, ROSEANNA 135 FIRST ST UNIT 2B KEYPORT, NJ 135 FIRST ST UNIT 2B	07735 RA 9	164700 384200 548900		548900			01	.00 10412.18 5206.09
2	94 30 C0013	4.1666 4.1666	2	ST. JOHN, CLAUDIA 5 CALA COURT HOLMDEL, NJ 135 FIRST ST UNIT 2C	07733 RA 9	164700 384200 548900		548900			01	.00 10412.18 5206.09
3	94 30 C0014	4.1666 4.1666	2	BORYSZEWSKI, ZENON & ALICE 135 FIRST ST UNIT 2D KEYPORT, NJ 135 FIRST ST UNIT 2D	07735 RA 9	152300 355400 507700		507700			01	.00 9631.32 4815.66
4	94 30 C0015	4.1666 4.1666	2	WEIR, PHILIP O 135 FIRST ST, UNIT 2E KEYPORT, NJ 135 FIRST ST UNIT 2E	07735 RA 9	164700 384200 548900		548900			01	.00 10412.18 5206.09
5	94 30 C0016	4.1666 4.1666	2	PATE, EUGENE & WERTSWA, ARLENE 135 FIRST ST UNIT 2F KEYPORT, NJ 135 FIRST ST UNIT 2F	07735 RA 9	164700 384200 548900		548900			01	.00 10412.18 5206.09
6	94 30 C0017	4.1666 4.1666	2	HENDRICK, EILEEN 135 FIRST AVENUE-UNIT 2G KEYPORT, NJ 135 FIRST ST UNIT 2G	00660 07735 RA 9	164700 384200 548900		548900			01	.00 10412.18 5206.09
7	94 30 C0018	4.1666 4.1666	2	HILL, ALBERT LEWIS & FLORENCE B 135 FIRST ST, UNIT 2H KEYPORT, NJ 135 FIRST ST UNIT 2H	07735 RA 9	164700 384200 548900		548900			01	.00 10412.18 5206.09
8	94 30 C0021	4.1666 4.1666	2	STJOHN, CLAUDIA 5 CARLA COURT HOLMDEL, NJ 135 FIRST ST UNIT 3A	07733 RA 9	206000 480700 686700		686700			01	.00 13027.68 6513.84
9	94 30 C0022	4.1666 4.1666	2	GOLAN, SAMUEL & DINA 135 FIRST ST UNIT 3B KEYPORT, NJ 135 FIRST ST UNIT 3B	00672 07735 RA 9	206000 480700 686700		686700			01	.00 13027.68 6513.84
10	94 30 C0023	4.1666 4.1666	2	BACH, CAROL T 135 FIRST ST UNIT 3C KEYPORT, N J 135 FIRST ST UNIT 3C	07735 RA 9	206000 480700 686700		686700			01	.00 13027.68 6513.84
11	94 30 C0024	4.1666 4.1666	2	OEFTERING, ANDREW 135 FIRST ST #3-D KEYPORT, NJ 135 FIRST ST UNIT 3D	00672 07735 RA 9	206000 480700 686700		686700			01	.00 13027.68 6513.84
12	94 30 C0025	4.1666 4.1666	2	WILLSON, JUDITH A. 135 FIRST ST UNIT 3-E KEYPORT, N J 135 FIRST ST UNIT 3E	07735 RA 9	206000 480700 686700		686700			01	.00 13027.68 6513.84
13	94 30 C0026	4.1666 4.1666	2	LETTIERE, FRANCES K 135 FIRST ST UNIT 3F KEYPORT, N J 135 FIRST ST UNIT 3F	00660 07735 RA 9	206000 480700 686700		686700			01	.00 13027.68 6513.84
14	94 30 C0027	4.1666 4.1666	2	SITAR, LEONARD & ST JOHN, CLAUDIA 5 CARLA COURT HOLMDEL, NJ 135 FIRST ST UNIT 3G	00660 07733 RA 9	206000 480700 686700		686700			01	.00 13027.68 6513.84

2582500

0

94

6025500

8608000

30

1 L i n e	2 Block No. Lot No. Qualification Account No.	3 Land Dimensions Building Description Additional Lots Acreage Prop. Class	4 Owner's Name Address City State Property Location Billing Code Zip Code	5 Land Improvement Total	6 Exemptions Cd. Amount	7 Net Taxable Value	8 Deduct. Cd.Quan.	9 Special Tax Codes	10 Num Units	12 DED AMT 2025 TAX 2026 1ST
1	94 30 C0028	4.1666 4.1666	2 BROOKS, WARREN D 135 FIRST STREET UNIT 3H KEYPORT, NJ 135 FIRST ST UNIT 3H 07735 RA 9	206000 480700 686700		686700			01	.00 13027.68 6513.84
2	94 32.01	50X100 .1148	2 SCOTTO-DIROSANO, VINCENZO 613 BEERS STREET HAZLET, NJ 151 FIRST ST 07730 RA	231300 357000 588300		588300			01	.00 10778.71 5389.36
3	94 32.02	77X72 IRR .0000	2 BLICKLE, THOMAS W. 68 EAST FRONT ST KEYPORT, NJ 68 E. FRONT ST 07735	299900 396500 696400		696400			01	.00 13573.49 6786.75
4	94 32.03	64X116 IRR .0000	2 GREER, SALLY PATRICIA 65 EAST FRONT STREET KEYPORT, NJ 65 EAST FRONT 07735 00660	451500 519200 970700		970700			01	.00 18818.42 9409.21
5	94 33.01	66X139 IRR .0000	2 BUGGLE, JANET R. 67 EAST FRONT ST. KEYPORT, NJ 67 EAST FRONT 07735	465900 573700 1039600		1039600			01	.00 19326.38 9663.19
6	94 34	90X40 REAR 1SF1G-1U .0826	2 CLARKE, ALICIA L 70 E FRONT STREET KEYPORT, NJ 70 E FRONT 07735 00660 RA 9	287700 105900 393600		393600			01	.00 7217.02 3608.51
7	94 35	42X156 AVG 3SF-1U .1504	2 PASCALE, BRIAN & TRAEGER, MARY 10600 KINLOCK RD SILVER SPRING, MD 153 FIRST 20903 00660 RA 9	230800 373800 604600		604600			01	.00 11089.46 5544.73
8	94 36	40X162 2SF3G-1U .1488	2 CHAMBERLAIN, WILLIAM O., JR. 159 FIRST ST KEYPORT, N J 159 FIRST 07735 00660 RA 9	228800 470800 699600		699600			02	.00 12896.21 6448.11
9	94 37	40X162 2SF-1U .1488	2 SCHNEIDER, JOHN R 163 EAST FIRST STREET KEYPORT, NJ 163 E. FIRST 07735 RA 9	228800 296100 524900		524900			01	.00 9579.53 4789.77
10	94 38	40X137 AVG 2SF-1U .1258	2 VETTER, PHILIP K & JACQUELYN 167 E. FIRST ST KEYPORT, NJ 167 E. FIRST 07735 RA 9	227200 255900 483100		483100			01	.00 8790.70 4395.35
11	94 39	77X112 TRI 2SF-1U .1980	2 FERNANDES, KEVIN 171 E. FIRST STREET KEYPORT, NJ 171 E. FIRST 07735 RA 9	229300 429700 659000		659000			01	.00 13246.80 6623.40
12	94 40	70AVGX122 AVG 2SF2G-2U .0000	2 GREAU, WILLIAM & KORAB, CAITLIN 179 FIRST ST KEYPORT, NJ 179 FIRST ST 07735 00597 RA 9	248300 178700 427000		427000 *PARTIAL*			03	.00 7689.12 3844.56
13	94 41	41AVGX151AVG 2SF-1U .0000	2 ROMULUS, JOHART C & YVETTE S 181 E FIRST ST KEYPORT, NJ 181 E. FIRST 07735 00660 RA 9	223700 299400 523100		523100			01	.00 9555.62 4777.81
14	94 42	54X101 2SF10B-1U .1252	2 WILCZYNSKI, LISA 27 PROSPECT STREET KEYPORT, NJ 27 PROSPECT STREET 07735 RA 9	293100 199300 492400		492400			01	.00 9087.50 4543.75

3852300

0

94

4936700

8789000

42

1 L i n e	2 Block No. Lot No. Qualification Account No.	3 Land Dimensions Building Description Additional Lots Acreage Prop. Class	4 Owner's Name Address City State Property Location Billing Code Zip Code	5 Land Improvement Total	6 Exemptions Cd. Amount	7 Net Taxable Value	8 Deduct. Cd.Quan.	9 Special Tax Codes	10 Num Units	12 DED AMT 2025 TAX 2026 1ST
1	94 43	73AVGX105AVG 2SF3G-1U .0000	2 KEATING, NOELLE 29 PROSPECT STREET KEYPORT, NJ 29 PROSPECT ST 07735 RA 9	314500 249200 563700		563700			01	.00 10424.14 5212.07
2	94 44	266X201 AVG OLSEN'S BOAT YD 44.01 1.2274	4A OLSEN, JOHN O & ARTUR G 30 SERPENTINE DR ATLANTIC HIGHLANDS, NJ 73 E. FRONT STREET 07716 RA 9	827500 219200 1046700		1046700		S01	01	.00 21421.17 10710.59
3	94 45	205AVGX140AVG 45.01 .0000	15C BOROUGH OF KEYPORT 70 WEST FRONT ST. KEYPORT, N.J. MYRTLE AVE 07735 RC 9	453600 0 453600		*EXEMPT*			00	.00 .00 .00
4	95 1	57X130 & 18X131TRI 2.5SF-6U .1121	4C RICFARM REALTY, LLC 201 MAIN ST MATAWAN, NJ 108 FIRST & ATLANTIC 07747 RB 9	241100 672100 913200		913200		S01	00	.00 18005.36 9002.68
5	95 2	35X127 AVG 2SF-1U .1020	2 RINKEWICH, JANET 112 FIRST KEYPORT, NJ 112 FIRST 07735 RA 9	219300 412200 631500		631500			01	.00 11621.33 5810.67
6	95 4.01	80X127 AVG 2SF2G-1U .2332	2 MERLA, JOSEPH 120 FIRST STREET KEYPORT, NJ 120 FIRST 07735 RA 9	270800 745900 1016700	J 25000	991700			01	.00 18346.33 9173.17
7	95 5	44X125 2SF3G10B-1U .1263	2 SANFORD, RICHARD & TYSON, SHANNA 124 FIRST STREET KEYPORT, NJ 124 FIRST STREET 07735 RA 9	229600 467200 696800		696800			01	.00 14589.41 7294.71
8	95 6	36X125 .1033	2 FERRARI, NICKIANN 120 FIRST ST KEYPORT, NJ 128 FIRST ST 07735 RA 9	220500 551600 772100	L 165500	606600			01	.00 11922.12 5961.06
9	95 7	40X125 2SF2G-1U .1148	2 PEARCE, WILLIAM J & BARBARA L 132 FIRST ST KEYPORT, N.J. 132 FIRST 07735 RA 9	225000 264900 489900		489900			01	.00 8924.16 4462.08
10	95 8	35X125 2SF1G-1U .1004	2 MENSCHON, DEBRA 134 FIRST STREET KEYPORT, NJ 134 FIRST 07735 RA 9	219300 283300 502600		502600			01	.00 9173.16 4586.58
11	95 9	40X125 2SF-1U .1148	2 SPECCHIO, PHILLIP A & LISA A 138 FIRST ST KEYPORT, NJ 138 FIRST 07735 RA 9	225000 326800 551800		551800			01	.00 10097.45 5048.73
12	95 10	40X125 2SF3G-1U .1148	2 SANBORN, NORA M 140 FIRST STREET KEYPORT, NJ 140 FIRST 07735 RA 9	225000 305900 530900		530900			01	.00 9703.03 4851.52
13	95 11	80X129 2SF10B-3U .2369	2 RODRIGUEZ, ROSE MARY & OTHERS 63 SECOND STREET KEYPORT, N J 63 SECOND 07735 RA 9	270800 350900 621700		621700			04	.00 11344.44 5672.22
14	95 12	45X129 2SF10B-3U .1333	2 MEDVIN, JASON 8 STONY HILL DRIVE MORGANVILLE, NJ 57-59 SECOND 07751 RA 9	230800 400300 631100		631100			03	.00 11591.45 5795.73

3719200

190500

95

5249500

8778200

12

1 L i n e	2 Block No. Lot No. Qualification Account No.	3 Land Dimensions Building Description Additional Lots Acreage Prop. Class	4 Owner's Name Address City State Property Location Billing Code Zip Code	5 Land Improvement Total	6 Exemptions Cd. Amount	7 Net Taxable Value	8 Deduct. Cd.Quan.	9 Special Tax Codes	10 Num Units	12 DED AMT 2025 TAX 2026 1ST
1	95 13	45X129 2SF3G-3U .1333	2 MEDVIN, JASON 8 STONY HILL DR MORGANVILLE, NJ 55 SECOND 07751 RA 9	230800 415300 646100		646100			03	.00 11876.30 5938.15
2	95 14	41X129 2SF-1U .1214	2 SPANGLER, JEFFREY 49 SECOND STREET KEYPORT, NJ 49 SECOND 07735 RA 9	226200 332200 558400	00660	558400			01	.00 10220.95 5110.48
3	95 15	47X129 2SF3G10B-1U .1392	2 MCMAHON, JACK & SARA 45 SECOND STREET KEYPORT, NJ 45 SECOND 07735 RA 9	233000 218000 451000		451000			01	.00 8780.74 4390.37
4	95 16	33X69 AVG 2SF-2U .0523	2 CABRERA, ANGEL M & CONSUELO 41 SECOND ST. KEYPORT, N J 41 SECOND 07735 RB 9	209100 280300 489400	00660	489400			02	.00 8940.10 4470.05
5	95 17	42 AVG X 64 AVG 2SF-2U .0000	2 CABRERA, ANGEL & CONSUELO 41 SECOND STREET KEYPORT, N J 39 SECOND 07735 RB 9	213800 213700 427500		427500			02	.00 7758.84 3879.42
6	95 18	57 AVG X 63 AVG 2SF-2U .0000	2 GOTTESMAN, STEVEN 23 ATLANTIC ST KEYPORT, NJ 21 ATLANTIC ST 07735 RA 9	205700 323000 528700	00660	528700			02	.00 9854.42 4927.21
7	95 19	36X146 AVG .1207	1 ATLANTIC STREET INVESTORS, LLC 5 CATBIRD ALLEY HOLMDEL, NJ 19 ATLANTIC ST 07733 RA 9	157500 0 157500	00660	157500			00	.00 2850.55 1425.28
8	95 20	32 AVG X 153 2SF3G-2U .0000	2 ATLANTIC STREET INVESTORS LLC 5 CATBIRD ALLEY HOLMDEL, NJ 17 ATLANTIC 07733 RA 9	200200 299200 499400		499400			03	.00 9304.63 4652.32
9	96 1	103X50 1SF1G-1U .1182	2 BEDNARZ, KENNETH JR & GATTI, ROSA 80 THIRD STREET KEYPORT, NJ 80 THIRD 07735 RB 9	233300 382000 615300		615300			01	.00 11475.91 5737.96
10	96 2	62X115 AVG 2SF-1U .1637	2 WILLIAMS, STEPHAN J & SWITZER, MARY 45 ATLANTIC STREET KEYPORT, NJ 45 ATLANTIC 07735 RB 9	225900 382800 608700	00660	608700			01	.00 11354.40 5677.20
11	96 3	40X123 AVG 2SF2G-2U .1129	2 ZIEMBA, STACEY 43 ATLANTIC STREET KEYPORT, NJ 43 ATLANTIC 07735 RB 9	204400 405600 610000	00660	610000			02	.00 11400.22 5700.11
12	96 4	84X132 AVG 2SF-3U .2545	2 MAIO, VINCENZO JAMES ANTONIO 41 ATLANTIC STREET, APT A KEYPORT, NJ 41 ATLANTIC 07735 RA 9	239400 414400 653800		653800			03	.00 12199.01 6099.51
13	96 5	52X141 AVG ANGEL'S DELI .1683	4A CABRERA, ANGEL & CONSUELO 41 SECOND ST. KEYPORT, N J 39 ATLANTIC STREET 07735 RA 9	219900 302700 522600		522600		S01	00	.00 10368.60 5184.30
14	96 6	40X142 1SF-1U .1304	2 PALADINO, RUSSELL & LISA 52 SECOND ST KEYPORT, NJ 52 SECOND 07735 RA 9	227100 458100 685200		685200			01	.00 12627.29 6313.65

3026300

0

96

4427300

7453600

6

1 L i n e	2 Block No. Lot No. Qualification Account No.	3 Land Dimensions Building Description Additional Lots Acreage	4 Owner's Name Address City State Property Location	5 Billing Code Zip Code	6 Land Improvement Total	7 Exemptions Cd. Amount	8 Net Taxable Value	9 Deduct. Cd.Quan.	10 Special Tax Codes	11 Num Units	12 DED AMT 2025 TAX 2026 1ST
1	96 7	40X142 2SF3G-1U .1304	2	WALLING, GEORGE J & KAREN A 54 SECOND ST. KEYPORT, NJ 54 SECOND ST 07735 RA 9	227100 255200 482300		482300			01	.00 8774.76 4387.38
2	96 8	40X142 2SF-1U .1304	2	TEVIS, MATTHEW F & JENNIFER R 56 SECOND ST KEYPORT, NJ 56 SECOND 07735 RA 9	227100 273500 500600		500600			01	.00 9121.37 4560.69
3	96 9	60X142 2SF-3U .1956	2	58 2ND REALTY, LLC 2 LINCOLN AVE JAMESBURG, NJ 58-60 SECOND ST 08831 RA 9	251000 303200 554200		554200			03	.00 10099.44 5049.72
4	96 10	60X77 2SF-1U .1061	2	HENNESSY, CLAIRE E 66 SECOND STREET KEYPORT, NJ 66 SECOND 07735 RA 9	235400 274600 510000		510000			01	.00 10669.15 5334.58
5	96 11	65X60 1SF 1 UNIT .0895	2	SINISGALLI, GARY H 2 GREEN GROVE KEYPORT, NJ 2 GREEN GROVE 07735 RA 9	232700 295300 528000		528000			01	.00 9631.32 4815.66
6	96 12	40X143 2SF-1U .1313	2	DANE, ROBERT J 94 3RD STREET KEYPORT, NJ 94 THIRD STREET 07735 RA 9	227100 135900 363000		363000			01	.00 6511.85 3255.93
7	96 13	80X143 2SF3G-1U 14 .2626	2	FONTANAZZA, DARLENE & ADINOLFI, DAWN 92 THIRD STREET KEYPORT, NJ 92 THIRD 07735 RA 9	275000 378000 653000		653000			01	.00 11932.08 5966.04
8	96 15	40X143 2SF-1U .1313	2	STAHL LIVING TRUST 86 THIRD ST KEYPORT, NJ 86 THIRD 07735 RA 9	227100 236500 463600		463600			01	.00 8420.18 4210.09
9	96 16	40X143 2SF-1U .1313	2	CASTILLO, FELIPE M & NOAL, CECILIA 84 THIRD ST KEYPORT, NJ 84 THIRD 07735 RA 9	227100 215300 442400		442400			01	.00 8017.80 4008.90
10	96 17	40X143 2SF-1U .1313	2	82 THIRD.CO 82 THIRD ST KEYPORT, NJ 82 THIRD 07735 RA 9	227100 315200 542300		542300			01	.00 9914.18 4957.09
11	97 1	27 AVGX112 AVG 2SF1G-1U .0000	2	HELD, BAMBI & MARES, TERENCE G. 53 ATLANTIC KEYPORT, N.J. 53 ATLANTIC 07735 RB 10	193500 190400 383900		383900			01	.00 7117.42 3558.71
12	97 2	48X112 2SF-2U .1234	2	WHITE, JAMES T & BARBARA 781 POOLE AVENUE HAZLET, NJ 61-63 ATLANTIC 07730 RB 10	209200 188300 397500		397500			02	.00 7362.43 3681.22
13	97 3	44X112 2SF10B-2U .1131	2	FISCHLER, FRANCIS E, MARILOU&WILLIA 69-71 ATLANTIC AVE KEYPORT, NJ 69-71 ATLANTIC 07735 RB 10	206200 204500 410700		410700			02	.00 7613.42 3806.71
14	97 4	40X112 2SF1G-1U .1028	2	GIBLIN, RYAN B 73 ATLANTIC KEYPORT, NJ 73 ATLANTIC 07735 RB 10	203200 322800 526000		526000			01	.00 9806.62 4903.31

3168800

0

97

3588700

6757500

4

1 L i n e	2 Block No. Lot No. Qualification Account No.	3 Land Dimensions Building Description Additional Lots Acreage	4 Owner's Name Address City State Property Location	5 Billing Code Zip Code	6 Land Improvement Total	7 Exemptions Cd. Amount	8 Net Taxable Value	9 Deduct. Cd.Quan.	10 Special Tax Codes	11 Num Units	12 DED AMT 2025 TAX 2026 1ST
1	97 5	40X112 2SF-1U .1028	2	SOBKO, HAROLD & KATHLEEN A 75 ATLANTIC KEYPORT, N.J. 75 ATLANTIC 07735 RA 10	203200 183700 386900		386900			01	.00 7165.22 3582.61
2	97 6	50X145 IRR 2SF2G-1U .0000	2	MONCRIEF, PAUL & PATRICIA 79 ATLANTIC ST KEYPORT, N J 79 ATLANTIC ST 07735 RA 10	214200 361600 575800		575800			01	.00 10740.86 5370.43
3	97 7.01	97X113 2SF1G-1U .2516	2	CALIENDO, THOMAS JR & KERIN 91 ATLANTIC STREET KEYPORT, NJ 91 ATLANTIC 07735 RA 10	245900 438000 683900		683900				.00 12764.74 6382.37
4	97 7.02	50X112 2SF1G-1U .1286	1	CALIENDO, THOMAS JR & KERIN 91 ATLANTIC STREET KEYPORT, NJ 87 ATLANTIC 07735 RA 10	210700 0 210700		210700				.00 3812.69 1906.35
5	97 8	44X138 IRR 2SF .0000	2	VARGETTO, NAJAT ZINANE 95 WARREN STREET KEYPORT, NJ 95 WARREN ST 07735 00660	231700 394500 626200		626200			01	.00 11768.74 5884.37
6	97 9	90X137 2SF2G-1U .2831	2	ROTH, CHRISTOPHER C 99 WARREN STREET KEYPORT, NJ 99 WARREN ST 07735 RB 10	274600 346400 621000		621000			01	.00 11543.64 5771.82
7	97 10	61X137 & 50X137 1SF3G-1U 11 .1746	TRI 2	ORRICO, CHRISTINE 121 WARREN ST KEYPORT, NJ 121 WARREN 07735 RB 10	271600 140500 412100		412100			01	.00 7581.55 3790.78
8	97 12	122X45 AVG 2SF-2U .1260	2	BELLANDE, JOSEPHINE M K 8 ANDOVER LANE ABERDEEN, NJ 125 WARREN 07747 RB 10	215300 220300 435600		435600			02	.00 8085.53 4042.77
9	97 13	60X122 1.5SF2G-1U .1680	2	BERGEN, ROBERT J & KELLY A 16 GREEN GROVE AVE KEYPORT, N J 16 GREEN GROVE 07735 RA 10	231400 289700 521100		521100			01	.00 9693.07 4846.54
10	97 14	50X122 2SF2G-1U .1400	2	OLSH, JOHN W. & MARLENE 14 GREEN GROVE KEYPORT, N.J. 14 GREEN GROVE 07735 RA 10	220700 274100 494800		494800			01	.00 9203.04 4601.52
11	97 15	40X129 AVG 2SF-1U .1185	2	HASSMILLER, BARBARA C 12 GREEN GROVE KEYPORT, N.J. 12 GREEN GROVE 07735 RA 10	210800 274300 485100		485100			01	.00 9027.74 4513.87
12	97 16	48X120AVG & 30X100 2SF2G-1U .0000	00TR 2	SATTTLER, LAURA & DIGIACOMO, STEVEN 93 THIRD STREET KEYPORT, NJ 93 THIRD 07735 RA 10	258200 288500 546700		546700			01	.00 9942.07 4971.04
13	97 17	40X150 2SF-1U .1377	2	LIPANI, MICHAEL & GINA 91 THIRD STREET KEYPORT, NJ 91 THIRD 07735 RA 10	228000 327300 555300		555300			01	.00 10159.20 5079.60
14	97 18	67X226 IRR 2SF2G-1U .0000	2	ROOKE, DAVID & MICHELLE 89 THIRD KEYPORT, N.J. 89 THIRD 07735 RA 10	265800 306600 572400		572400			01	.00 10418.16 5209.08

3282100

0

97

3845500

7127600

18

1 L i n e	2 Block No. Lot No. Qualification Account No.	3 Land Dimensions Building Description Additional Lots Acreage Prop. Class	4 Owner's Name Address City State Property Location Billing Code Zip Code	5 Land Improvement Total	6 Exemptions Cd. Amount	7 Net Taxable Value	8 Deduct. Cd.Quan.	9 Special Tax Codes	10 Num Units	12 DED AMT 2025 TAX 2026 1ST
1	97 19	76X226 IRR 1SF3G-1U .0000	2 FISCHLER, FRANCIS E & MARILLOU 83 THIRD STREET KEYPORT, N J 07735 RB 10	256500 512100 768600		768600	V 1 01		01	250.00 14157.14 7078.57
2	98 1	COMMON ELEMENT .0000	15F CONDO ASSOCIATION UNKNOWN UNKNOWN ATLANTIC STREET 00000 RA 10	205000 0 205000		*EXEMPT*				.00 .00 .00
3	98 1 C0001	COMMON AREA 1 UNIT .0000	2 PALMERSON, GARY 5003 TRIBECCA ST CHARLOTTE, NC 141 ATLANTIC ST 28270 RA	225500 129800 355300		355300			01	.00 6954.07 3477.04
4	98 1 C0002	COMMON AREA .0000	2 POOSIKIAN, GEORGE 133 ATLANTIC ST KEYPORT, NJ 133 ATLANTIC ST 07735 RA	225500 164600 390100		390100			01	.00 7428.17 3714.09
5	98 1 C0003	COMMON AREA 1 UNIT .0000	2 MAY, FLORENCE 314 BEERS STREET KEYPORT, NJ 137 ATLANTIC ST 07735 RA 00660	225500 142100 367600		367600			01	.00 7001.88 3500.94
6	98 1 C0004	COMMON AREA 1 UNIT .0000	2 COOPER, ISAIAH G 135 ATLANTIC ST KEYPORT, N J 135 ATLANTIC ST 07735 RA 00660	225500 143300 368800		368800	V 1 01		01	250.00 6773.79 3386.90
7	98 1 C0005	COMMON AREA 1 UNIT .0000	2 POOSIKIAN, GEORGE M. 133 ATLANTIC ST KEYPORT, NJ 139 ATLANTIC ST 07735 RA	225500 147100 372600		372600			01	.00 7097.50 3548.75
8	98 1 C0006	COMMON AREA 1 UNIT .0000	2 LITWAK, ALFRED A & MARIADONNA 60 WALNUT STREET KEYPORT, NJ 131 ATLANTIC ST 07735 RA	225500 132700 358200		358200			01	.00 6806.66 3403.33
9	98 2	75X140 IRR 2SF2G-1U .0000	2 HILLIARD, BRENDAN & DEFREEST, LAUREN 143 ATLANTIC ST KEYPORT, NJ 143 ATLANTIC ST 07735 RA 00660	245000 295700 540700		540700			01	.00 10045.66 5022.83
10	98 3	45X150 2SF-1U .1550	2 AVITTO, JOHN J & MEGAN E 129 ATLANTIC STREET KEYPORT, NJ 129 ATLANTIC 07735 RA 10 00672	211200 245600 456800		456800			01	.00 8485.92 4242.96
11	98 4	45X150 2SF-1U .1550	2 GRIMALDI, PHILIP J & DENISE I 125 ATLANTIC ST KEYPORT, N J 125 ATLANTIC STREET 07735 RA 10	211200 278700 489900		489900			01	.00 9113.40 4556.70
12	98 5	60X150 2SF2G-1U .2066	2 USZENSKI, WILLIAM 121 ATLANTIC KEYPORT, NJ 121 ATLANTIC 07735 RA 10 00660	223800 291700 515500		515500			01	.00 9587.50 4793.75
13	98 6	53X150 2SF 1U .1825	2 AHMAD, ADRIANA & POUX, GASTON 115 ATLANTIC STREET KEYPORT, NJ 115 ATLANTIC 07735 RA 10	217900 325000 542900		542900			01	.00 10113.38 5056.69
14	98 7	49X161 1 UNIT .1811	2 GROSS, STEPHEN K & SANDRA J. 103 ATLANTIC ST KEYPORT, NJ 103 ATLANTIC 07735 RA 10 00672	215000 327700 542700		542700			01	.00 10111.39 5055.70

1 L i n e	2 Block No. Lot No. Qualification Account No.	3 Land Dimensions Building Description Additional Lots Acreage Prop. Class	4 Owner's Name Address City State Property Location Billing Code Zip Code	5 Land Improvement Total	6 Exemptions Cd. Amount	7 Net Taxable Value	8 Deduct. Cd.Quan.	9 Special Tax Codes	10 Num Units	12 DED AMT 2025 TAX 2026 1ST
1	98 8	100X135 AVG 2SF2G-2U .3099	2 HEILESEN, TOM D & JOANNE 101 ATLANTIC KEYPORT, N.J. 101 ATLANTIC 07735 RA 10	262700 684400 947100		947100			02	.00 17746.73 8873.37
2	98 9	101 AVG X 130 AVG 2SF2G-2U .0000	2 EPPLER, CHARLES 90 WARREN ST KEYPORT, NJ 90 WARREN 07735 RB 10	283000 386700 669700		669700			02	.00 12459.96 6229.98
3	98 10	100X125 1SF3G-1U .2870	2 VAN PELT, E. GAIL 2 COLLUCO PL KEYPORT, NJ 2 COLUCO PL 07735 RB 10	280800 252500 533300		533300			01	.00 9872.35 4936.18
4	98 11 C0001	1 UNIT .0000	2 UNCLES, WILLIAM E JR & ROBIN M 6 COLUCO PLACE KEYPORT, N J 6 COLUCO PLACE 07735 RA	193600 208200 401800		401800	S 1 01		01	250.00 7210.04 3605.02
5	98 11 C0002	1 UNIT .0000	2 THOMPSON, KEVIN & SHIRLEY 4 COLUCO PLACE KEYPORT, N J 4 COLUCO PLACE 07735 RA	193600 205600 399200		399200			01	.00 7410.24 3705.12
6	98 12	61X100 .1400	2 VAN PELT, MICHAEL 100 WARREN STREET KEYPORT, NJ 100 WARREN 07735 RB 10	241300 248900 490200		490200			01	.00 9091.49 4545.75
7	98 13 C0001	.0000	2 BARRETT, SUE R 104 WARREN ST KEYPORT, N J 104 WARREN STREET 07735	187500 214300 401800		401800			01	.00 7316.62 3658.31
8	98 13 C0002	.0000	2 VIRAY, MARILYN B 102 WARREN STREET KEYPORT, NJ 102 WARREN STREET 07735	187500 214300 401800		401800			01	.00 7221.00 3610.50
9	98 14	58X100 1SF2G-1U .1331	2 MONTANTI, CHRISTIAN & SUSAN 110 WARREN STREET KEYPORT, NJ 110 WARREN 07735 RB 10	242900 368700 611600	00660	611600			02	.00 11396.23 5698.12
10	98 15	100X80 1SF-1U .1837	2 PALUMBO, CHRISTOPHER A & LINDA A 30 GREEN GROVE AVE KEYPORT, N J 30 GREEN GROVE AVE 07735 RB 10	256500 185600 442100		442100			01	.00 8165.21 4082.61
11	98 16	52X94 & 29X94 TRI 1SF1G-1U .0874	2 VENDITTI, DANIEL 3 COLUCO PL KEYPORT, NJ 3 COLUCO 07735 RA 10	248200 147200 395400		395400			01	.00 7284.74 3642.37
12	98 17 C0001	CONDO .0000	2 RUFF, ERIK & MEGAN 32-1 GREEN GROVE AVE KEYPORT, NJ 32-1 GREEN GROVE AVE 07735 RA	187500 235900 423400		423400			01	.00 7724.98 3862.49
13	98 17 C0002	CONDO .0000	2 SPOND, GAIL & MICHELLE A 32-2 GREEN GROVE AVE KEYPORT, NJ 32-2 GREEN GROVE AVE 07735 RA	187500 206700 394200		394200			01	.00 7171.20 3585.60
14	98 18 C0001	.0000	2 SOSA, RAYMOND 19 PERSHING PL KEYPORT, N J 34-1 GREEN GROVE AVENUE 07735 RA	187500 201500 389000	00660	389000			01	.00 7071.60 3535.80

3140100

0

98

S01 250

3760500

6900600

18

1 L i n e	2 Block No. Lot No. Qualification Account No.	3 Land Dimensions Building Description Additional Lots Acreage	4 Owner's Name Address City State Property Location	5 Billing Code Zip Code	6 Land Improvement Total	7 Exemptions Cd. Amount	8 Net Taxable Value	9 Deduct. Cd.Quan.	10 Special Tax Codes	11 Num Units	12 DED AMT 2025 TAX 2026 1ST
1	98 18 C0002	CONDO .0000	2	MEZA, JAVIER H 34-2 GREEN GROVE AVE KEYPORT, NJ 34-2 GREEN GROVE AVE 07735 RA	187500 230100 417600		417600			01	.00 7615.42 3807.71
2	98 19 C0001	CONDO .0000	2	NOSTI, MICHAEL D & CHRISTIANA, LAUR 36-1 GREEN GROVE AVE KEYPORT, NJ 36-1 GREEN GROVE AVE 07735 RA	187500 206700 394200		394200			01	.00 7171.20 3585.60
3	98 19 C0002	.0000	2	SANDERSON, ERIC & LAURA 4 TWIN HILL CT HOWELL, NJ 36-2 GREEN GROVE AVE 07731 RA 00660	187500 207400 394900		394900			01	.00 7183.15 3591.58
4	98 19.01 C0001	CONDO .0000	2	BURKE, DAWN 38-1 GREEN GROVE AVENUE KEYPORT, N J 38-1 GREEN GROVE AVE 07735 RA	187500 204100 391600		391600			01	.00 7121.40 3560.70
5	98 19.01 C0002	.0000	2	KENNEDY, DAVID & ALICE 38-2 GREEN GROVE AVE KEYPORT, N J 38-2 GREEN GROVE AVE 07735 RA	187500 200600 388100		388100			01	.00 7055.66 3527.83
6	98 19.02 C0001	.0000	2	MORAN, ANDREA F & JOHN J. 5 COLUCO PLACE KEYPORT, NJ 5 COLUCO PLACE 07735 RA	193600 210200 403800		403800			01	.00 7495.90 3747.95
7	98 19.02 C0002	.0000	2	DALOISI, KRISTIN A & MICHAEL 7 COLUCO PLACE KEYPORT, NJ 7 COLUCO PLACE 07735 RA 00672	193600 209800 403400		403400			01	.00 7489.92 3744.96
8	98 19.03	75X100 .1722	2	WONG, KENNETH R & LILLIAN 9 COLUCO PLACE KEYPORT, N J 9 COLUCO PLACE 07735 RA	236800 279100 515900		515900			01	.00 9585.50 4792.75
9	98 19.04 C0001	.0000	2	GEMAA, LLC PO BOX 1045 WASHINGTON, NJ 11 COLUCO PLACE 07676 RA	193600 208500 402100		402100			01	.00 7464.02 3732.01
10	98 19.04 C0002	2SF-1UNIT .0000	2	CAKICI, FEYZA B 13 COLUCO PLACE KEYPORT, NJ 13 COLUCO PLACE 07735 RA 00597	193600 247500 441100		441100			01	.00 8205.05 4102.53
11	98 19.05 C0001	.0000	2	ELLER, CHRISTIANO DEPAIVA 12 COLUCO PLACE KEYPORT, NJ 12 COLUCO PLACE 07735 RA	193600 265000 458600		458600			01	.00 8537.71 4268.86
12	98 19.05 C0002	.0000	2	HEUGLE, JAMES JR & SCHECHTEL, JACQUEL 14 COLUCO PLACE, # 2 KEYPORT, NJ 14 COLUCO PLACE 07735 RA	193600 265000 458600		458600			01	.00 8418.19 4209.10
13	98 19.06 C0001	.0000	2	LEONARD, WILLIAM & JEANMARY B 8 COLUCO PLACE KEYPORT, N J 8 COLUCO PLACE 07735 RA	193600 215700 409300		409300			01	.00 7601.47 3800.74
14	98 19.06 C0002 80025110	.0000	2	ROMEO, DAVID L 10 COLUCO PLACE KEYPORT, NJ 10 COLUCO PLACE 07735 RA 00660	193600 243500 437100		437100			01	.00 8127.36 4063.68

2723100

0

98

3193200

5916300

19.06

1 L i n e	2 Block No. Lot No. Qualification Account No.	3 Land Dimensions Building Description Additional Lots Acreage Prop. Class	4 Owner's Name Address City State Property Location Billing Code Zip Code	5 Land Improvement Total	6 Exemptions Cd. Amount	7 Net Taxable Value	8 Deduct. Cd.Quan.	9 Special Tax Codes	10 Num Units	12 DED AMT 2025 TAX 2026 1ST
1	98 20	1.3.AC 1.3000	15F COUNTY OF MONMOUTH-RECREATION 805 NEWMAN SPRINGS RD LINCROFT, N J 07738 ATLANTIC ST RA 10	221900 0 221900		*EXEMPT*			00	.00 .00 .00
2	98 22	125X132 1SF2G .3788	2 MALLOY, JOHN 29 MAPLE PL KEYPORT, NJ 07735 29 MAPLE PL RA 10	274200 216100 490300		490300			01	.00 8860.42 4430.21
3	98 23	48X156 2SF1G-1U .1719	2 MITTER, CRAIG & BAUER, KARI-ANN E 27 MAPLE PL 00672 KEYPORT, NJ 07735 27 MAPLE PL RA 10	244700 315400 560100		560100			01	.00 10228.92 5114.46
4	98 24	50X160 2SF1G .1837	2 QUEZADA, FEDERICO A & ISABEL R 25 MAPLE PLACE KEYPORT, NJ 07735 25 MAPLE PLACE RA S0	248300 294700 543000		543000			01	.00 9900.24 4950.12
5	98 25	50X165 1SF1G-1U .1894	2 CLAYTON, SCOTT & SANTASIERI, JOANNE 23 MAPLE PL KEYPORT, NJ 07735 23 MAPLE PLACE RA 10	248800 273000 521800		521800			01	.00 9495.86 4747.93
6	98 26	50X170 2SF1G-1U .1951	2 BALL, JOSEPH & SUSAN 21 MAPLE PL 00660 KEYPORT, NJ 07735 21 MAPLE RA 10	249200 316600 565800		565800			01	.00 10330.51 5165.26
7	98 27	50X175 2SF1G-1U .2009	2 SCHAUB, CHARLES T & DEBRA 19 MAPLE PL KEYPORT, NJ 07735 19 MAPLE PL RA 10	249700 379800 629500		629500			01	.00 11537.66 5768.83
8	98 28	50X175 2SF1G-1U .2009	2 FOX, JOSHUA S 17 MAPLE PLACE KEYPORT, NJ 07735 17 MAPLE PLACE RA 10	250100 337100 587200		587200			01	.00 10734.89 5367.45
9	98 29	50X150 2SF1G-2U .1722	2 DATA, STANISLAWA & NATALIA 15 MAPLE PLACE 00660 KEYPORT, NJ 07735 15 MAPLE PL RA 10	247900 307400 555300		555300			02	.00 10133.30 5066.65
10	98 30	50X98 2SF-1U .1125	2 GRABAU, ALFRED G & CATHERINE J 00660 48 GREEN GROVE AVE KEYPORT, NJ 07735 48 GREEN GROVE AVE RC 10	215700 313800 529500		529500	V 1 01		01	250.00 8524.76 4262.38
11	98 31	50X98 .1125	2 REYES, ANDREA & PAULINO, ROMEO D 22 CENTER STREET KEYPORT, NJ 07735 46 GREEN GROVE AVE RC 10	215700 236000 451700		451700			01	.00 8390.30 4195.15
12	98 32	90X147 IRR 2SF2G-3U .0000	2 CARROLL, LAWRENCE 44 GREEN GROVE AVE. APT C 00672 KEYPORT, NJ 07735 44 GREEN GROVE RC 10	254400 285100 539500		539500			03	.00 10027.73 5013.87
13	99 1	30X125 2SF-1U .0861	2 KAPOOR, SHUBHAM & KRISHAN & SONIA 100 MAPLE PLACE KEYPORT, NJ 07735 100 MAPLE RA 10	202400 325800 528200		528200			01	.00 9693.07 4846.54
14	99 2.01	50 X 125 2SF-1U .1435	2 BRODSKY, IAN & MARISSA 104 MAPLE PLACE KEYPORT, NJ 07735 104 MAPLE RA 10	218600 357700 576300		576300			01	.00 10579.51 5289.76

1 L i n e	2 Block No. Lot No. Qualification Account No.	3 Land Dimensions Building Description Additional Lots Acreage Prop. Class	4 Owner's Name Address City State Property Location Billing Code Zip Code	5 Land Improvement Total	6 Exemptions Cd. Amount	7 Net Taxable Value	8 Deduct. Cd.Quan.	9 Special Tax Codes	10 Num Units	12 DED AMT 2025 TAX 2026 1ST
1	99 3.01	40 X 125 .1148	2 CABREJA, YELITZA & ISRAEL & ANDRES 106 MAPLE PL KEYPORT, NJ 106 MAPLE PL 07735 RA 10	209800 293900 503700		503700			01	.00 9214.99 4607.50
2	99 4 U	30X125 2SF-1U .0861	2 LANZARONE, CHRISTOPHER & LLIZO, KARIN 108 MAPLE PL KEYPORT, NJ 108 MAPLE PL 07735 RA 10	202400 299000 501400		501400			01	.00 9185.11 4592.56
3	99 5	30X125 2SF2G-1U .0861	2 U.S. BANK TRUST NA, %HUDSON HOMES MG 3701 REGENT BLVD STE 200 IRVING, TX 110 MAPLE 75063 RA 10	202400 169000 371400		371400			01	.00 6717.02 3358.51
4	99 6	30X125 1SF1G-1U .0861	2 NATALE, JOHN 112 MAPLE PLACE KEYPORT, NJ 112 MAPLE 07735 RC 10	202400 211300 413700		413700			02	.00 7527.77 3763.89
5	99 7	30X125 1SF-1U .0861	2 IJB PROPERTIES, LLC 3171 ROUTE 9 STE 236 OLD BRIDGE, NJ 114 MAPLE PL 08857 RA 10	202400 100500 302900		302900			01	.00 5416.25 2708.13
6	99 8	38X120 2SF-1U .1047	2 RESTO, ROSA 20 MAPLE PL KEYPORT, NJ 14 VAN DORN STREET 07735 RC 10	232200 299400 531600		531600			01	.00 9709.01 4854.51
7	99 9	30X120 2SF-1U .0826	2 MASS, JOHN 16 VAN DORN STREET KEYPORT, NJ 16 VAN DORN STREET 07735 RC 10	224400 158200 382600		382600			01	.00 6892.32 3446.16
8	99 10	25X120 1SF-1U .0689	2 SKALA, WILLIAM J 1 BROOK LANE HOLMDEL, NJ 18 VAN DORN STREET 07733 RC 10	219500 213000 432500		432500			01	.00 7846.49 3923.25
9	99 12	30X120 1SF-1U .0826	2 SKALA HOME PROPERTIES, LLC 1 BROOK LANE HOLMDEL, NJ 20 VAN DORN 07733 RC 10	224400 144800 369200		369200			01	.00 6637.34 3318.67
10	99 13.01	49X120 1SF-1U .1350	2 SATER, REEMA 22 VAN DORN STREET KEYPORT, NJ 22 VAN DORN 07735 RA 10	242800 466900 709700	L 140100	569600			01	.00 10477.92 5238.96
11	99 13.02	49X120 .1350	2 SAYOUR, ALEXANDER G & MAURA 24 VAN DORN STREET KEYPORT, NJ 24 VAN DORN 07735 RA 10	242800 452300 695100	L 135700	559400				.00 10280.71 5140.36
12	99 16	70X120 1SF-1U 17,18 .1928	2 TD HOMES, LLC 26 VAN DORN STREET KEYPORT, NJ 26 VAN DORN 07735 RC 10	263300 283900 547200		547200			02	.00 9954.02 4977.01
13	99 19	70X120 .1928	2 CHAN, MIRLA E & JUN R 264 HURLEY ST KEYPORT, NJ 264 HURLEY ST 07735 RA 10	238900 295400 534300		534300			01	.00 9750.84 4875.42
14	99 20	60X100 3SF10B-2U .1377	2 BASCH, BENJAMIN 93 KNOLLWOOD DRIVE TINTON FALLS, NJ 195 ATLANTIC 07724 RA 10	224300 254900 479200		479200			02	.00 8728.94 4364.47

3132000

275800

99

3642500

6498700

20

1 L i n e	2 Block No. Lot No. Qualification Account No.	3 Land Dimensions Building Description Additional Lots Acreage Prop. Class	4 Owner's Name Address City State Property Location Billing Code Zip Code	5 Land Improvement Total	6 Exemptions Cd. Amount	7 Net Taxable Value	8 Deduct. Cd.Quan.	9 Special Tax Codes	10 Num Units	12 DED AMT 2025 TAX 2026 1ST
1	99 21	30X100 1SF-1U .0689	2 DUDA, CLEMENS JR&THERESA H&W 213 ATLANTIC ST KEYPORT, N J 213 ATLANTIC 07735 RA 10	200000 97100 297100		297100			01	.00 5310.67 2655.34
2	99 22	30X100 1SF-1U .0689	2 DIRIENZO, SHAUNA & PRATKA, ROBERT J 212 ATLANTIC ST KEYPORT, NJ 212 ATLANTIC ST 07735 RA 10	200000 171800 371800		371800			01	.00 6726.98 3363.49
3	99 23	45X120 2SF .1240	2 ROYSTER, JOANNE M. 207 ATLANTIC ST. KEYPORT, NJ 210 ATLANTIC ST 07735 RA 10	215100 333100 548200		548200			01	.00 10131.31 5065.66
4	99 24	45X120 2SF10B-1U .1240	2 ROYSTER, ROBERT D. 207 ATLANTIC STREET KEYPORT, NJ 207 ATLANTIC STREET 07735 RA 10	215100 244400 459500		459500			01	.00 8368.39 4184.20
5	99 25	30X120 SECOND BAPTIST .0826	15D SECOND BAPTIST CHURCH 206 ATLANTIC ST. KEYPORT, N.J. 206 ATLANTIC STREET 07735 RA 10	201900 210900 412800		*EXEMPT*			01	.00 .00 .00
6	99 26	50X120 SECOND BAPTIST .1377	15D SECOND BAPTIST CHURCH 205 ATLANTIC ST. KEYPORT, N.J. 205 ATLANTIC STREET 07735 RA 10	225300 342600 567900		*EXEMPT*			00	.00 .00 .00
7	99 27	60X120 2SF3G-2U 28 .1653	2 KILIC, MUSTAFA 98 MAPLE PL KEYPORT, N.J. 203 ATLANTIC 07735 RA 10	228200 470400 698600		698600			02	.00 12888.24 6444.12
8	100 1	43X123 & 22X123 1SF1G-1U .0918	TRI 2 GONZALEZ, ROSA M 20 MAPLE PL KEYPORT, N.J. 20 MAPLE PL 07735 RA 10	247700 338100 585800		585800	S 1 02		01	250.00 10460.98 5230.49
9	100 1.01	43X123 & 22X123 1SF1G-1U .0918	TRI 2 PENDERGAST, JOHN D & MRACEK, TRISTI 18 MAPLE PL KEYPORT, NJ 18 MAPLE PL 07735 RA 10	248700 137700 386400		386400			01	.00 6924.19 3462.10
10	100 2	52X118 & 12X118 1SF3G-1U .0867	TRI 2 LANGAN, PATRICK & CIARNELLA, REGINA 16 MAPLE PLACE KEYPORT, NJ 16 MAPLE 07735 RA 10	250600 394000 644600	J 25000	619600			01	.00 11324.52 5662.26
11	100 3	50X118 1SF-1U .1354	2 HICKS, SCOTT J & JACQUELINE M 14 EAST MAPLE PLACE KEYPORT, N J 14 E. MAPLE 07735 RA 10	242900 210600 453500		453500			01	.00 8209.03 4104.52
12	100 4	25X118 2SF .0677	2 HEEKE, KATHRYN 12 MAPLE PL KEYPORT, NJ 12 MAPLE 07735 RA 10	219100 307200 526300		526300			01	.00 9699.05 4849.53
13	100 5	50X118 2SF3G-1U .1354	2 BURNS, DARLENE L 10 MAPLE PLACE KEYPORT, NJ 10 MAPLE PL 07735 RA 10	242900 205100 448000		448000			01	.00 8105.45 4052.73
14	100 6	50X118 1SF2G-1U .1354	2 TALAMO, JOHN & ELIZABETH 8 MAPLE PLACE KEYPORT, NJ 8 E. MAPLE 07735 RA 10	242900 203100 446000		446000			01	.00 8067.60 4033.80

2753200

25000

100

S01 250

3112600

5840800

6

1 L i n e	2 Block No. Lot No. Qualification Account No.	3 Land Dimensions Building Description Additional Lots Acreage Prop. Class	4 Owner's Name Address City State Property Location Billing Code Zip Code	5 Land Improvement Total	6 Exemptions Cd. Amount	7 Net Taxable Value	8 Deduct. Cd.Quan.	9 Special Tax Codes	10 Num Units	12 DED AMT 2025 TAX 2026 1ST
1	100 7	100X100 2SF2G-1U 8 .2296	2 TYE, NICHOLAS & ARIEL 8 BURTINA PL KEYPORT, NJ 8 BURTINA PL 07735 RA 10	285200 277000 562200		562200			01	.00 10205.02 5102.51
2	100 9	37X100 1SF-1U .0849	2 TOMEI, RICHARD 3 OCTAVIA PLACE KEYPORT, NJ 3 OCTAVIA PL 07735 RA 10	228500 154600 383100		383100			01	.00 6894.31 3447.16
3	100 10	37X100 1SF-1U .0849	2 KIDD, ROBIN, TRUSTEE 5 OCTAVIA PL KEYPORT, NJ 5 OCTAVIA PL 07735 RA 10	228500 143100 371600		371600			01	.00 6677.18 3338.59
4	100 11	64X100 & 11X100 TRL10B-1U .0861	TRI 2 VIEIRA, DYLAN A 7 OCTAVIA PLACE KEYPORT, NJ 7 OCTAVIA 07735 RA 10	257300 265900 523200		523200			01	.00 9507.82 4753.91
5	100 12	50X110 1SF-1U .1263	2 DIGIAMBATTISTI, LOUIS & DOROTHY 2 OCTAVIA KEYPORT, N.J. 2 OCTAVIA 07735 RA 10	242000 191500 433500		433500	R 1 02 W 1		01	500.00 7330.55 3665.28
6	100 13	50X110 1SF-1U .1263	2 NIGRO, MARYANNE L 4 OCTAVIA PLACE KEYPORT, NJ 4 OCTAVIA 07735 RA 10	242000 249600 491600		491600			01	.00 8934.12 4467.06
7	100 14	50X110 1SF-1U .1263	2 TRAHIM, ELIZABETH & TERENCE 6 OCTAVIA PLACE KEYPORT, NJ 6 OCTAVIA 07735 RA 10	242000 246500 488500		488500			01	.00 8874.36 4437.18
8	100 15	46X110 .1162	2 FORSYTH, JUDITH 8 OCTAVIA KEYPORT, NJ 8 OCTAVIA 07735 RA 10	238300 318900 557200		557200			01	.00 10183.10 5091.55
9	100 16	54X125 AVG 1SF20B-1U .1550	2 CALABRESE, ANTHONY, JR. & DIANE S. 10 OCTAVIA PL KEYPORT, N J 10 OCTAVIA 07735 RA 10	254600 269700 524300		524300			01	.00 9535.70 4767.85
10	100 17	98X86 IRR 2SF2G 18 .0000	2 13 E. HURLEY.CO 13 HURLEY STREET KEYPORT, NJ 13 E. HURLEY 07735 RA 10	222500 327300 549800	00660	549800			01	.00 10216.97 5108.49
11	100 19	60X120 1.5SF2G-1U .1653	2 REIBER, MICHAEL A & TINAMARIE 97 HURLEY STREET KEYPORT, NJ 97 E. HURLEY 07735 RA 10	253500 208100 461600	08150	461600			01	.00 8344.49 4172.25
12	100 20	50X60 2SF1G .0689	2 SABIR, NAZISH 45 VAN DORN STREET KEYPORT, NJ 45 VAN DORN 07735 RA 10	230800 286800 517600	00660	517600			01	.00 9444.07 4722.04
13	100 20.01	70X60 2SF-1U .0964	2 KAPPES, BERNARD JR & DIANE 43 VAN DORN ST KEYPORT, NJ 43 VAN DORN 07735 RA 10	245000 168600 413600	00660	413600			01	.00 7448.09 3724.05
14	100 21.01	35 X 190 IRR .0000	2 TURBO PROPERTIES LLC P.O. BOX 556 VOORHEESVILLE, NY 39 VAN DORN ST. 12186	234600 254400 489000		489000			01	.00 8896.27 4448.14

W01 250

R01 250

3404800

0

100

3362000

6766800

21.01

1 L i n e	2 Block No. Lot No. Qualification Account No.	3 Land Dimensions Building Description Additional Lots Acreage Prop. Class	4 Owner's Name Address City State Property Location Billing Code Zip Code	5 Land Improvement Total	6 Exemptions Cd. Amount	7 Net Taxable Value	8 Deduct. Cd.Quan.	9 Special Tax Codes	10 Num Units	12 DED AMT 2025 TAX 2026 1ST
1	100 22.01	35 X 195 IRR .0000	2 BORRELLI, THOMAS 41 VAN DORN ST KEYPORT, NJ 41 VAN DORN ST.	00660 07735	235200 219300 454500	454500			01	.00 8240.90 4120.45
2	100 24	30X175 AVG 2SF10B-1U .1205	2 SPIRIDAKOS, GEORGIA 23 VAN DORN STREET KEYPORT, NJ 23 VAN DORN	07735 RA 10	250100 177700 427800	427800			01	.00 7709.04 3854.52
3	100 25	25X165 AVG .0947	2 HENRY, AMANTHEA 9 OCTAVIA PLACE KEYPORT, NJ 9 OCTAVIA PL	00660 07735 RA 10	222200 263000 485200	485200			01	.00 9290.69 4645.35
4	100 26	55X157 2-UNITS .1982	2 FINNEY, JAMES PATRICK JR 17 & 19 VAN DORN ST KEYPORT, NJ 17 & 19 VAN DORN ST	07735 RA 10	253100 265800 518900	518900			02	.00 9436.10 4718.05
5	100 28	30X120 1SF10B-1U .0826	2 WALKER, CAROLINE 44 WALNUT ST KEYPORT, NJ 15 VAN DORN	07735 RA 10	226000 192200 418200	418200			01	.00 7565.62 3782.81
6	101 1	40X90 2SF1G-1U .0826	2 CASE, LINDA 1 BURTINA KEYPORT, N.J. 1 BURTINA	07735 RA 10	229800 216900 446700	446700			01	.00 8099.47 4049.74
7	101 2	85X100 2SF1G-1U 3 .1951	2 SCHOTT, ANNETTE 3 BURTINA PL KEYPORT, NJ 3 BURTINA PL	07735 RA 10	271700 311800 583500	583500			01	.00 10631.30 5315.65
8	101 4	100X100 1SF2G-1U .2296	2 SUSSEY, CRAIG & JENNIFER 7 BURTINA PL KEYPORT, NJ 7 BURTINA PL	07735 RA 10	280700 312700 593400	593400			01	.00 10802.62 5401.31
9	101 5	100X143 1SF-1U .3283	2 MAHER, TIMOTHY P & ELIZABETH D 6 MAPLE PLACE KEYPORT, NJ 6 MAPLE	00660 07735 RA 10	298700 263800 562500	562500			01	.00 10189.08 5094.54
10	101 6	100X143 1.5SF2G-1U .3283	2 FITZGERALD, PATRICK & TARA S 2 MAPLE PL KEYPORT, NJ 2 MAPLE PL	07735 RA 10	298700 328700 627400	627400			01	.00 11420.14 5710.07
11	101 7	50X100 1.5SF2G-1U .1148	2 HENRY, BRIAN 60 GREEN GROVE AVE. KEYPORT, NJ 60 GREEN GROVE	00660 07735 RA 10	216700 190300 407000	407000			01	.00 7541.71 3770.86
12	101 8	50X100 1SF2G-1U .1148	2 SICKLES, CHARLES & PATRICIA L 62 GREEN GROVE AVE KEYPORT, NJ 62 GREEN GROVE	00660 07735 RA 10	216700 195100 411800	411800			01	.00 7631.35 3815.68
13	101 9	45 X 100 .1033	2 KAKALEC, GEORGE & VICTORIA H&W 64 GREEN GROVE AVE. KEYPORT, NJ 64 GREEN GROVE	00597 07735 RA 10	211800 309600 521400	521400			01	.00 9714.98 4857.49
14	101 10	40X100 2SF1G-1U .0918	2 FEBO, EDWARD & VIRGINIA 66 GREEN GROVE KEYPORT, N.J. 66 GREEN GROVE	07735 RA 10	206800 260400 467200	467200	V 1 01		01	250.00 8441.10 4220.55

1 L i n e	2 Block No. Lot No. Qualification Account No.	3 Land Dimensions Building Description Additional Lots Acreage Prop. Class	4 Owner's Name Address City State Property Location Billing Code Zip Code	5 Land Improvement Total	6 Exemptions Cd. Amount	7 Net Taxable Value	8 Deduct. Cd.Quan.	9 Special Tax Codes	10 Num Units	12 DED AMT 2025 TAX 2026 1ST
1	101 11	40X110 1.5SF-2U .1010	2 MCCONNON, EUGENE JR & JANICE 348 FORREST AVENUE MATAWAN, NJ 70 GREEN GROVE 00660 07747 RA 10	208400 227100 435500		435500			02	.00 8089.51 4044.76
2	102 1	40X98 & 14X98 TRI 1SF-1U .0607	2 JENNINGS, DARON & AMANDA 17 HURLEY ST KEYPORT, NJ 17 HURLEY ST 00672 07735 RA 3	236700 205600 442300		442300			01	.00 8003.86 4001.93
3	102 2	40X98 1.5SF-1U .0900	2 OCELLO, NICOLE & COUPET, MAGALI 15 HURLEY ST KEYPORT, NJ 15 HURLEY 07735 RA 3	230500 164400 394900		394900			01	.00 7115.42 3557.71
4	102 3	80X98 2SF 4 .1800	2 MATEI, VALENTIN 27 HURLEY STREET KEYPORT, NJ 27 HURLEY & HALL 00660 07735 RA 3	265800 350300 616100		616100			01	.00 11258.78 5629.39
5	102 5	40X94 .0863	2 MAIN KEYPORT REALTY, LLC 215 MAIN STREET KEYPORT, NJ 27 BROOK 07735 RA 3	229800 0 229800		229800			00	.00 3185.21 1592.61
6	102 6	40X94 .0863	2 SPAGNOLO, JOSEPHINE 25 BROOK AVENUE KEYPORT, NJ 25 BROOK 07735 RA 3	229800 476400 706200	L 142900	563300			02	.00 10312.58 5156.29
7	102 7	108X47 1SF-4U .1165	2 17 BROOK REALTY, LLC 2 LINCOLN AVE JAMESBURG, NJ 17-19 & 21-23 BROOK 08831 RA 3	237500 315500 553000		553000			04	.00 10105.42 5052.71
8	102 8	47X97 AVG GARAGE/APTS .1047	4A AMEGA HOLDINGS, LLC 19 SHALLOW BROOK RD MORGANVILLE, NJ 11 VAN DORN 07751 RA 3	236700 285400 522100		522100		S01	00	.00 9643.53 4821.77
9	103 1.01	48X110 .1212	2 MONTEMARANO, CHRISTOPHER 11-1 HURLEY STREET KEYPORT, NJ 11-1 HURLEY ST 07735 R-A	173900 421400 595300		595300			01	.00 11147.23 5573.62
10	103 1.02	48X119 .1311	2 APIAR, MARTIN & APIAROVA, VIERA 11-2 HURLEY ST KEYPORT, NJ 11-2 HURLEY ST 07735	175200 427700 602900		602900			01	.00 11286.67 5643.34
11	103 1.03	48X106 .1168	2 LACH, ADAM & SANGEORGE, FRANCES MAR 11-3 HURLEY ST KEYPORT, NJ 11-3 HURLEY ST 07735	174600 418600 593200		593200			01	.00 11105.40 5552.70
12	103 1.04	48X106 .1168	2 RODRIGUEZ, MARCELINO JR & AUMACK, K 11-4 HURLEY ST KEYPORT, NJ 11-4 HURLEY ST 07735	174600 430900 605500		605500			01	.00 11336.47 5668.24
13	103 1.05	48X106 .1168	2 HANNAH, JARED & MCGUCKIN, JACQUELINE 11-5 HURLEY ST KEYPORT, NJ 11-5 HURLEY ST 07735	174600 415100 589700		589700			01	.00 11037.67 5518.84
14	103 1.06	40X131 1RR .1203	2 GARCIA, ALBERTO H 34 VAN DORN ST KEYPORT, NJ 34 VAN DORN ST 00660 07735	179800 389400 569200		569200			01	.00 10647.24 5323.62

2927900

142900

103

4527800

7312800

1.06

1 L i n e	2 Block No. Lot No. Qualification Account No.	3 Land Dimensions Building Description Additional Lots Acreage Prop. Class	4 Owner's Name Address City State Property Location Billing Code Zip Code	5 Land Improvement Total	6 Exemptions Cd. Amount	7 Net Taxable Value	8 Deduct. Cd.Quan.	9 Special Tax Codes	10 Num Units	12 DED AMT 2025 TAX 2026 1ST
1	103 1.07	42X119 .1147	2 ESCUDERO, MARIO GUZMAN & MORALES, A 36 VAN DORN ST KEYPORT, NJ 36 VAN DORN ST 07735 00660	180600 383400 564000		564000			01	.00 10543.66 5271.83
2	103 1.08	42X119 .1147	2 SAVOIA, LISA 38 VAN DORN ST KEYPORT, NJ 38 VAN DORN ST 07735	180600 394200 574800		574800			01	.00 10748.83 5374.42
3	103 3	80X118 2SF-1U 4 .2167	2 PHAM, HUNG VAN 217 ATLANTIC ST KEYPORT, NJ 217 ATLANTIC 07735 RA 3	244400 180300 424700		424700			01	.00 7661.23 3830.62
4	103 5	23X118 & 17X118 1 UNIT .0542	TRI 2 WISHNER, JUSTIN A & TAGLIAFERRO, AL 219 ATLANTIC ST. KEYPORT, NJ 219 ATLANTIC ST. 07735 RA 3	202300 163400 365700		365700			01	.00 6607.46 3303.73
5	103 6	75X120 2SF2G-1U .2066	2 ROBINSON, TRINA & FELICIA & MELVIA 221 ATLANTIC STREET KEYPORT, NJ 221 ATLANTIC 07735 00672 RA 3	241300 301800 543100		543100			01	.00 9912.19 4956.10
6	103 12	61X119 AVG 2SF-2U .1666	2 BHAMBRA, TARLOCHAN 729 HIGHWAY 34 MATAWAN, NJ 4-4A VAN DORN ST 07747 RC 3	261000 151400 412400		412400			02	.00 7400.28 3700.14
7	103 13	120X76 & 16X76 2SF2G-1U 14,15 .1186	TRI 2 CARTER, CHARLES A 16502 SOUTH TARRANT AVE CARSON, CA 16 BROOK AVE 90746 00672 RA 3	298900 124800 423700		423700			02	.00 7553.66 3776.83
8	103 16	40X76 1SF-1U .0698	2 LAWSON, BENJAMIN E 24 BROOK AVENUE KEYPORT, NJ 24 BROOK AVENUE 07735 RA 3	227600 91600 319200		319200			01	.00 5683.18 2841.59
9	103 17	40X76 2SF-2U .0698	2 GONZALEZ, PEDRO 617 WILLOW AVE HOBOKEN, NJ 26 BROOK 07030 00597 RA 3	227600 170100 397700		397700			02	.00 7173.19 3586.60
10	103 18	40X77 2SF .0707	2 SCHIPA, VICTOR 28 BROOK KEYPORT, NJ 28 BROOK 07735 00660 RA 3	227600 269500 497100		497100			01	.00 9131.33 4565.67
11	103 19	40X77 2SF .0707	2 ANDERSON, DUPRE 30 BROOK AVENUE KEYPORT, NJ 30 BROOK 07735 00660 RA 3	227600 283800 511400		511400			01	.00 9406.22 4703.11
12	103 20	68X77 & 17X77 1SF-1U 21 .0751	TRI 2 BRUNO, RAYMOND & GARRISON, CHRISTINA 231 ATLANTIC ST UNIT 83 KEYPORT, NJ 32-34 BROOK 07735 00660 RA 3	256800 162600 419400		419400			01	.00 7537.73 3768.87
13	103 22	COMMON ELEMENT .0000	15F CONDO ASSOCIATION UNKNOWN UNKNOWN 231 ATLANTIC 00000 RC 3	0 0 0		*EXEMPT*				.00 .00 .00
14	103 22 C0001	.0000	2 BILOWUS, THERESA 231 ATLANTIC UNIT 1 KEYPORT, NJ 231 ATLANTIC UNIT 1 07735 RC	143000 211300 354300		354300			01	.00 6601.49 3300.75

2919300

0

103

2888200

5807500

22

1 L i n e	2 Block No. Lot No. Qualification Account No.	3 Land Dimensions Building Description Additional Lots Acreage	4 Owner's Name Address City State Property Location	5 Billing Code Zip Code	6 Land Improvement Total	7 Exemptions Cd. Amount	8 Net Taxable Value	9 Deduct. Cd.Quan.	10 Special Tax Codes	11 Num Units	12 DED AMT 2025 TAX 2026 1ST
1	103 22 C0002	.0000	2 LOWE, SUZANNE 231 ATLANTIC ST UNIT 2 KEYPORT, N J 231 ATLANTIC ST UNIT2	07735 RC	143000 187300 330300		330300			01	.00 6145.32 3072.66
2	103 22 C0003	.0000	2 VERA, PATRICK & ALANA 112 NORTH HAMPTON DR HOLMDEL, NJ 231 ATLANTIC ST UNIT 3	00672 07733 RC	143000 187000 330000		330000			01	.00 6448.10 3224.05
3	103 22 C0004	.0000	2 RODRIGUEZ, JOSEPH A 2 GREGORY ST HAZLET, NJ 231 ATLANTIC ST UNIT 4	07730 RC	143000 187300 330300		330300			01	.00 6145.32 3072.66
4	103 22 C0005	.0000	2 LYCZKOWSKI, JANICE 231 ATLANTIC ST UNIT 5 KEYPORT, NJ 231 ATLANTIC ST UNIT 5	00672 07735 RC	143000 236600 379600		379600			01	.00 7398.29 3699.15
5	103 22 C0006	.0000	2 ORRICK, MANDY 231 ATLANTIC ST,UNIT 6 KEYPORT, NJ 231 ATLANTIC ST UNIT 6	07735 RC	143000 192800 335800		335800			01	.00 6248.90 3124.45
6	103 22 C0007	.0000	2 JEHL, LOUISE 231 ATLANTIC ST UNIT 7 KEYPORT, NJ 231 ATLANTIC ST UNIT 7	07735 RC	143000 186500 329500		329500			01	.00 6448.10 3224.05
7	103 22 C0008	.0000	2 GATEWAY LANDINGS LLC 451 LONG AVE MANASQUAN, NJ 231 ATLANTIC ST UNIT 8	18736 RC	143000 192800 335800		335800			01	.00 6248.90 3124.45
8	103 22 C0009	.0000	2 CHUDZIK, WILLIAM P. 10 BARRIER DRIVE HAZLET, NJ 231 ATLANTIC ST UNIT 9	07730 RC	143000 169800 312800		312800			01	.00 6131.38 3065.69
9	103 22 C0010	.0000	2 KALB, THOMAS E & NANCY E 48 BETHANY RD HOLMDEL, NJ 231 ATLANTIC ST UNIT 10	07733 RC	143000 212700 355700		355700			01	.00 6627.38 3313.69
10	103 22 C0011	.0000	2 AHLEMEYER, KRISTIN 238 MAPLE PL KEYPORT, NJ 231 ATLANTIC ST UNIT 11	07735 RC	143000 186500 329500		329500			01	.00 6448.10 3224.05
11	103 22 C0012	.0000	2 HEYER, ERIC 231 ATLANTIC ST UNIT 12 KEYPORT, NJ 231 ATLANTIC ST UNIT 12	00672 07735 RC	143000 220100 363100		363100			01	.00 6768.82 3384.41
12	103 22 C0013	.0000	2 BRAINARD, JOHN R & BARBARA FLANNERY 231 ATLANTIC ST UNIT 13 KEYPORT, NJ 231 ATLANTIC ST UNIT 13	07735 RC	143000 187300 330300		330300	V 2 02		01	500.00 5645.32 2822.66
13	103 22 C0014	.0000	2 DEPINTO, GIROLMINA 231 ATLANTIC ST UNIT 14 KEYPORT, NJ 231 ATLANTIC ST UNIT 14	00660 07735 RC	143000 219500 362500		362500			01	.00 7065.62 3532.81
14	103 22 C0015	.0000	2 NIGRO, MICHAEL 231 ATLANTIC ST UNIT 15 KEYPORT, NJ 231 ATLANTIC ST UNIT 15	07735 RC	143000 201300 344300		344300			01	.00 6412.25 3206.13

1 L i n e	2 Block No. Lot No. Qualification Account No.	3 Land Dimensions Building Description Additional Lots Acreage	4 Owner's Name Address City State Property Location	5 Billing Code Zip Code	6 Land Improvement Total	7 Exemptions Cd. Amount	8 Net Taxable Value	9 Deduct. Cd.Quan.	10 Special Tax Codes	11 Num Units	12 DED AMT 2025 TAX 2026 1ST
1	103 22 C0016	.0000	2 RAMOS, MILDRED I 420 EAST 64TH ST, APT E7A NEW YORK, NY 10065 231 ATLANTIC ST UNIT 16 RC		143000 181500 324500		324500			01	.00 6344.52 3172.26
2	103 22 C0017	.0000	2 FEDAK, DAVID 231 ATLANTIC ST UNIT 17 KEYPORT, NJ 07735 231 ATLANTIC ST UNIT 17 RC		143000 192800 335800		335800			01	.00 6248.90 3124.45
3	103 22 C0018	.0000	2 RODRIGUEZ, JOSE G & CRUZ, MARIA 231 ATLANTIC ST. #18 KEYPORT, NJ 07735 231 ATLANTIC ST UNIT 18 RC		143000 186500 329500		329500			01	.00 6448.10 3224.05
4	103 22 C0019	.0000	2 GARRANDER, VALERIE A. 231 ATLANTIC ST UNIT 19 KEYPORT, NJ 07735 231 ATLANTIC ST UNIT 19 RC	00672	143000 214500 357500		357500			01	.00 6981.96 3490.98
5	103 22 C0020	.0000	2 STRAETER, WAYNE & CIARA M 231 ATLANTIC ST, UNIT 20 KEYPORT, NJ 334090773 231 ATLANTIC ST UNIT 20 RC		143000 217100 360100		360100			01	.00 7029.77 3514.89
6	103 22 C0021	.0000	2 BERG, LAURA 231 ATLANTIC ST UNIT 21 KEYPORT, N J 07735 231 ATLANTIC ST UNIT 21 RC	00672	143000 192800 335800		335800	S 1 01		01	250.00 5998.90 2999.45
7	103 22 C0022	.0000	2 INDERWIES, SCOTT L JR & GERBER, DEV 231 ATLANTIC ST UNIT 22 KEYPORT, NJ 07735 231 ATLANTIC ST UNIT 22 RC		143000 203200 346200		346200			01	.00 6764.83 3382.42
8	103 22 C0023	.0000	2 CERQUEIRA, MANUEL 231 ATLANTIC ST UNIT 23 KEYPORT, N J 07735 231 ATLANTIC ST UNIT 23 RC	00660	143000 173500 316500		316500			01	.00 6203.09 3101.55
9	103 22 C0024	.0000	2 MURGO, DEBORAH & OLIVIA 231 ATLANTIC ST UNIT 24 KEYPORT, NJ 07735 231 ATLANTIC ST UNIT 24 RC		143000 186500 329500		329500			01	.00 6448.10 3224.05
10	103 22 C0025	.0000	2 CALABRESE, DAVID C, TRUSTEE 231 ATLANTIC ST, UNIT 25 KEYPORT, NJ 07735 231 ATLANTIC ST UNIT 25 RC		143000 200500 343500		343500			01	.00 6396.31 3198.16
11	103 22 C0026	.0000	2 ZZ REALTY INVESTMENTS, LLC 438 BOULDER DR MORGANVILLE, NJ 07751 231 ATLANTIC ST UNIT 26 RC		143000 143300 286300		286300			01	.00 5310.67 2655.34
12	103 22 C0027	.0000	2 MULLAN, ANN 123 EAST RARITAN DRIVE LITTLE EGG HARBOR, NJ 08087 231 ATLANTIC ST UNIT 27 RC	00597	143000 181500 324500		324500			01	.00 6035.76 3017.88
13	103 22 C0028	.0000	2 MCGARRY, PAUL JAMES 3 WOODLAND ROAD HOLMDEL, NJ 07733 231 ATLANTIC ST UNIT 28 RC		143000 141500 284500		284500			01	.00 5276.81 2638.41
14	103 22 C0029	.0000	2 GYURINDAK, GYULA & JULIETTE 231 ATLANTIC ST UNIT 29 KEYPORT, NJ 07735 231 ATLANTIC ST UNIT 29 RC		143000 186500 329500		329500			01	.00 6131.38 3065.69

2002000

0

103

S01 250

2601700

4603700

22

1 L i n e	2 Block No. Lot No. Qualification Account No.	3 Land Dimensions Building Description Additional Lots Acreage	4 Owner's Name Address City State Property Location	5 Billing Code Zip Code	6 Land Improvement Total	7 Exemptions Cd. Amount	8 Net Taxable Value	9 Deduct. Cd.Quan.	10 Special Tax Codes	11 Num Units	12 DED AMT 2025 TAX 2026 1ST
1	103 22 C0030	.0000	2 FLORA, SAMANTHA J 231 ATLANTIC ST UNIT 30 KEYPORT, NJ 231 ATLANTIC ST UNIT 30	07735 RC	143000 157200 300200		300200			01	.00 5573.62 2786.81
2	103 22 C0031	.0000	2 BWCL NEW JERSEY PROPERTIES, LLC 1 VALIANT COURT MIDDLETOWN, NJ 231 ATLANTIC ST UNIT 31	07748 RC	143000 206000 349000		349000			01	.00 6499.90 3249.95
3	103 22 C0032	.0000	2 MCENERY, KAITLYN MARIE 231 ATLANTIC ST UNIT 32 KEYPORT, NJ 231 ATLANTIC ST UNIT 32	07735 RC	143000 122500 265500		265500			01	.00 4914.26 2457.13
4	103 22 C0033	.0000	2 TENDLER, DAVID 231 ATLANTIC ST,UNIT 33 KEYPORT, NJ 231 ATLANTIC ST UNIT 33	07735 RC	143000 186500 329500	00672	329500			01	.00 6131.38 3065.69
5	103 22 C0034	.0000	2 DI GIORGIO, DIANE 231 ATLANTIC ST UNIT 34 KEYPORT, NJ 231 ATLANTIC ST UNIT 34	07735 RC	143000 157200 300200		300200			01	.00 5573.62 2786.81
6	103 22 C0035	.0000	2 MCCOY, MICHAEL A 231 ATLANTIC ST,UNIT 35 KEYPORT, NJ 231 ATLANTIC ST UNIT 35	07735 RC	143000 206000 349000		349000			01	.00 6499.90 3249.95
7	103 22 C0036	.0000	2 RUGGIERO, VINCENT 231 ATLANTIC ST UNIT 36 KEYPORT, NJ 231 ATLANTIC ST UNIT 36	07735 RC	143000 146200 289200		289200	V 1 01		01	250.00 5116.45 2558.23
8	103 22 C0037	.0000	2 GARLAND, WESLEY 25 JADE LANE CHERRY HILL, NJ 231 ATLANTIC ST UNIT 37	08002 RC	143000 141500 284500		284500			01	.00 5276.81 2638.41
9	103 22 C0038	.0000	2 EWASKA, THOMAS J 231 ATLANTIC ST UNIT 38 KEYPORT, NJ 231 ATLANTIC ST UNIT 38	07735 RC	143000 181500 324500	00660	324500			01	.00 6035.76 3017.88
10	103 22 C0039	.0000	2 DE SANTIS, CARMELLA 231 ATLANTIC ST UNIT 39 KEYPORT, N J 231 ATLANTIC ST UNIT 39	07735 RC	143000 141500 284500	00660	284500			01	.00 5276.81 2638.41
11	103 22 C0040	.0000	2 STEVENS, KELLY M 231 ATLANTIC ST UNIT 40 KEYPORT, NJ 231 ATLANTIC ST UNIT 40	07735 RC	143000 195100 338100	00660	338100			01	.00 6292.73 3146.37
12	103 22 C0041	.0000	2 LABRADA, MARY B 231 ATLANTIC ST, UNIT 41 KEYPORT, NJ 231 ATLANTIC ST UNIT 41	07735 RC	143000 122500 265500	00660	265500			01	.00 4914.26 2457.13
13	103 22 C0042	.0000	2 DECANDIA, MICHAEL 3 STRADFORD RD PARLIN, NJ 231 ATLANTIC ST UNIT 42	08859 RC	143000 192100 335100		335100			01	.00 6236.95 3118.48
14	103 22 C0043	.0000	2 PENARANDA, PRISCILLA 231 ATLANTIC ST, UNIT 43 KEYPORT, NJ 231 ATLANTIC ST UNIT 43	07735 RC	143000 146200 289200	00672	289200			01	.00 5366.45 2683.23

1 L i n e	2 Block No. Lot No. Qualification Account No.	3 Land Dimensions Building Description Additional Lots Acreage	4 Owner's Name Address City State Property Location	5 Billing Code Zip Code	6 Land Improvement Total	7 Exemptions Cd. Amount	8 Net Taxable Value	9 Deduct. Cd.Quan.	10 Special Tax Codes	11 Num Units	12 DED AMT 2025 TAX 2026 1ST
1	103 22 C0044	.0000	2 SHIPLEY, LINDSIE 231 ATLANTIC ST UNIT 44 KEYPORT, NJ 231 ATLANTIC ST UNIT 44	00660 07735 RC	143000 200400 343400		343400			01	.00 6394.32 3197.16
2	103 22 C0045	.0000	2 GATOR BAIT, LLC 231 ATLANTIC ST UNIT 35 KEYPORT, NJ 231 ATLANTIC ST UNIT 45	07735 RC	143000 122500 265500		265500			01	.00 4914.26 2457.13
3	103 22 C0046	.0000	2 FAUST, JAMES W III 231 ATLANTIC ST UNIT 46 KEYPORT, NJ 231 ATLANTIC ST UNIT 46	00660 07735 RC	143000 200400 343400		343400			01	.00 6394.32 3197.16
4	103 22 C0047	.0000	2 PANG, SARINA 12 NAN TONE COURT COLTS NECK, NJ 231 ATLANTIC ST UNIT 47	07722 RC	143000 146200 289200		289200			01	.00 5366.45 2683.23
5	103 22 C0048	.0000	2 TROPEANO, CHELSEA 231 ATLANTIC ST UNIT 48 KEYPORT, NJ 231 ATLANTIC ST UNIT 48	07735 RC	143000 192100 335100		335100			01	.00 6236.95 3118.48
6	103 22 C0049	.0000	2 GREGORY, MICHAEL R & GERALDINE 231 ATLANTIC ST APT 49 KEYPORT, NJ 231 ATLANTIC ST UNIT 49	00597 07735 RC 3	143000 200500 343500		343500			01	.00 6396.31 3198.16
7	103 22 C0050	.0000	2 GUERRIERO, VINCENT & BARBIE R 231 ATLANTIC STREET #50 KEYPORT, NJ 231 ATLANTIC ST UNIT 50	07735 RC	143000 230300 373300		373300			01	.00 6962.04 3481.02
8	103 22 C0051	.0000	2 SORLIE, ERIC 4821 5TH ST # 3 M LONG ISLAND CITY, NY 231 ATLANTIC ST UNIT 51	11101 RC	143000 219500 362500		362500			01	.00 6756.86 3378.43
9	103 22 C0052	.0000	2 IASPARRO, DOMENICK 7 TRIMBLEFORD AVENUE MIDDLETOWN, NJ 231 ATLANTIC ST UNIT 52	07748 RC	143000 195100 338100		338100			01	.00 6292.73 3146.37
10	103 22 C0053	.0000	2 DURHAM, FLORENCE & KARISSA 9 POWDERHORN WAY ALLEN TOWN, NJ 231 ATLANTIC ST UNIT 53	08501 RC	143000 194000 337000		337000			01	.00 6272.81 3136.41
11	103 22 C0054	.0000	2 SCHIOPPO, LOUIS W 39 ALMOND DR SOMERSET, NJ 231 ATLANTIC ST UNIT 54	00660 08873 RC	143000 186500 329500		329500			01	.00 6131.38 3065.69
12	103 22 C0055	.0000	2 TATZMANN, DOROTHY A 231 ATLANTIC ST UNIT 55 KEYPORT, NJ 231 ATLANTIC ST UNIT 55	07735 RC	143000 236600 379600		379600			01	.00 7081.56 3540.78
13	103 22 C0056	.0000	2 GENTILE, ALEXANDER C 231 ATLANTIC STREET #56 KEYPORT, NJ 231 ATLANTIC ST UNIT 56	07735 RC	143000 200400 343400		343400			01	.00 6394.32 3197.16
14	103 22 C0057	.0000	2 GATSON, CATHRYN 231 ATLANTIC ST., UNIT 57 KEYPORT, NJ 231 ATLANTIC ST UNIT 57	00660 07735 RC	143000 192100 335100		335100			01	.00 6236.95 3118.48

2002000

0

103

2716600

4718600

22

1 L i n e	2 Block No. Lot No. Qualification Account No.	3 Land Dimensions Building Description Additional Lots Acreage	4 Owner's Name Address City State Property Location	5 Billing Code Zip Code	6 Land Improvement Total	7 Exemptions Cd. Amount	8 Net Taxable Value	9 Deduct. Cd.Quan.	10 Special Tax Codes	11 Num Units	12 DED AMT 2025 TAX 2026 1ST
1	103 22 C0058	.0000	2 DECATALDO, DANIEL 231 ATLANTIC ST UNIT 58 KEYPORT, NJ 231 ATLANTIC ST UNIT 58	07735 RC	143000 186500 329500		329500			01	.00 6131.38 3065.69
2	103 22 C0059	.0000	2 MCINTOSH, FELICIA J & WILL, STEPHEN 231 ATLANTIC ST UNIT 59 KEYPORT, NJ 231 ATLANTIC ST UNIT 59	07735 RC	143000 186500 329500		329500			01	.00 6131.38 3065.69
3	103 22 C0060	.0000	2 BRACKEN, COURTNEY 231 ATLANTIC ST UNIT 60 KEYPORT, NJ 231 ATLANTIC ST UNIT 60	00660 07735 RC	143000 186500 329500		329500			01	.00 6131.38 3065.69
4	103 22 C0061	.0000	2 DERECHAILO, JENNA 231 ATLANTIC ST UNIT 61 KEYPORT, NJ 231 ATLANTIC ST UNIT 61	00672 07735 RC	143000 200500 343500		343500			01	.00 6396.31 3198.16
5	103 22 C0062	.0000	2 LUBLIN, STUART 231 ATLANTIC ST UNIT 62 KEYPORT, NJ 231 ATLANTIC ST UNIT 62	07701 RC	143000 192300 335300		335300			01	.00 6240.94 3120.47
6	103 22 C0063	.0000	2 ST JOHN, CLAUDIA 5 CARLA COURT HOLMDEL, NJ 231 ATLANTIC ST UNIT 63	07733 RC	143000 181500 324500		324500			01	.00 6035.76 3017.88
7	103 22 C0064	.0000	2 SIREL, REBECCA HOMAR 231 ATLANTIC ST UNIT 64 KEYPORT, NJ 231 ATLANTIC ST UNIT 64	00660 07735 RC	143000 199500 342500		342500			01	.00 6378.38 3189.19
8	103 22 C0065	.0000	2 DURHAM, KIRK & KARISSA 231 ATLANTIC ST UNIT 65 KEYPORT, NJ 231 ATLANTIC ST UNIT 65	07735 RC	143000 186500 329500		329500			01	.00 6131.38 3065.69
9	103 22 C0066	.0000	2 KOMSKI, KIMBERLY 231 ATLANTIC AVE, #66 KEYPORT, NJ 231 ATLANTIC ST UNIT 66	07735 RC	143000 197800 340800		340800			01	.00 6344.52 3172.26
10	103 22 C0067	.0000	2 GYURINDAK, ELIZABETH MARIE 231 ATLANTIC ST UNIT 67 KEYPORT, NJ 231 ATLANTIC ST UNIT 67	07735 RC	143000 192100 335100		335100			01	.00 6236.95 3118.48
11	103 22 C0068	.0000	2 LAMB, JEANMARIE 231 ATLANTIC ST UNIT 68 KEYPORT, NJ 231 ATLANTIC ST UNIT 68	00672 07735 RC	143000 192800 335800		335800			01	.00 6248.90 3124.45
12	103 22 C0069	.0000	2 BERNATH, ROBERT & ROJAS, VANESSA 14 OLD MANOR RD HOLMDEL, NJ 231 ATLANTIC ST UNIT 69	00672 07733 RC	143000 206000 349000		349000			01	.00 6499.90 3249.95
13	103 22 C0070	.0000	2 BAKLARZ, EDWARD R 231 ATLANTIC ST UNIT 70 KEYPORT, NJ 231 ATLANTIC ST UNIT 70	07735 RC	143000 192800 335800		335800			01	.00 6248.90 3124.45
14	103 22 C0071	.0000	2 NOWAK, CHRISTOPHER MATTHEW 231 ATLANTIC ST, UNIT 71 KEYPORT, NJ 231 ATLANTIC ST UNIT 71	00660 07735 RC	143000 206000 349000		349000			01	.00 6499.90 3249.95

2002000

0

103

2707300

4709300

22

1 L i n e	2 Block No. Lot No. Qualification Account No.	3 Land Dimensions Building Description Additional Lots Acreage	4 Owner's Name Address City State Property Location	5 Billing Code Zip Code	6 Land Improvement Total	7 Exemptions Cd. Amount	8 Net Taxable Value	9 Deduct. Cd.Quan.	10 Special Tax Codes	11 Num Units	12 DED AMT 2025 TAX 2026 1ST
1	103 22 C0072	.0000	2 ADAMS, LINDA A 27 STATION ROAD MORGANVILLE, NJ 231 ATLANTIC ST UNIT 72	07751 RC	143000 192800 335800		335800			01	.00 6248.90 3124.45
2	103 22 C0073	.0000	2 CASHA, ANTHONY G. 231 ATLANTIC ST UNIT 73 KEYPORT, NJ 231 ATLANTIC ST UNIT 73	00660 07735 RC	143000 187300 330300		330300			01	.00 6145.32 3072.66
3	103 22 C0074	.0000	2 DUNPHY, KRIS 231 ATLANTIC STREET #74 KEYPORT, NJ 231 ATLANTIC ST UNIT 74	07735 RC	143000 181500 324500		324500			01	.00 6035.76 3017.88
4	103 22 C0075	.0000	2 BUFFOLINO, ANTONINO 22 HOLLY HOUSE DR HELMETTA, NJ 231 ATLANTIC ST UNIT 75	08828 RC	143000 187300 330300		330300			01	.00 6145.32 3072.66
5	103 22 C0076	.0000	2 ATLANTIC 76 PROPERTY, LLC PO BOX 335 HOLMDEL, NJ 231 ATLANTIC ST UNIT 76	07733 RC	143000 197800 340800		340800			01	.00 6344.52 3172.26
6	103 22 C0077	.0000	2 DALLEGGIO, ANTHONY & LAMA 28 RED COACH LANE HOLMDEL, NJ 231 ATLANTIC ST UNIT 77	00660 07733 RC	143000 192800 335800		335800			01	.00 6248.90 3124.45
7	103 22 C0078	.0000	2 SANTELLA, LAUREN & ORR, NICHOLAS 231 ATLANTIC ST. UNIT 78 KEYPORT, NJ 231 ATLANTIC ST UNIT 78	00660 07735 RC	143000 186500 329500		329500			01	.00 6131.38 3065.69
8	103 22 C0079	.0000	2 VALERIO, BRYAN T 231 ATLANTIC ST UNIT 79 KEYPORT, NJ 231 ATLANTIC ST UNIT 79	07735 RC	143000 204800 347800		347800			01	.00 6477.98 3238.99
9	103 22 C0080	.0000	2 LOPEZ, PAOLA PATINO 231 ATLANTIC ST UNIT 80 KEYPORT, NJ 231 ATLANTIC ST UNIT 80	07735 RC	143000 186500 329500		329500			01	.00 6131.38 3065.69
10	103 22 C0081	.0000	2 DAVILA, JESSICA 231 ATLANTIC ST, 81D KEYPORT, NJ 231 ATLANTIC ST UNIT 81	07735 RC	143000 192800 335800		335800			01	.00 6248.90 3124.45
11	103 22 C0082	.0000	2 DARKE, EUGENE J JR & JOANNA T 1327 LIBERTY AVE. HILLSIDE, NJ 231 ATLANTIC ST UNIT 82	07205 RC	143000 192100 335100		335100			01	.00 6236.95 3118.48
12	103 22 C0083	.0000	2 O'CONNELL, LINDA M, TRUSTEE 214 CANTERBURY LANE MORGANVILLE, NJ 231 ATLANTIC ST UNIT 83	07746 RC	143000 192800 335800		335800			01	.00 6248.90 3124.45
13	103 22 C0084	.0000	2 COMTESS, CHRISTOPHER M 231 ATLANTIC ST, UNIT 84 KEYPORT, NJ 231 ATLANTIC ST UNIT 84	00660 07735 RC	143000 186500 329500		329500			01	.00 6131.38 3065.69
14	103 23	75AVGX150 1.5SF-1U .0000	2 ELSAAYAD, SHAWKY 249 ATLANTIC KEYPORT, NJ 249 ATLANTIC	00660 07735 RC 3	250400 236800 487200		487200			01	.00 8836.51 4418.26

2109400

0

103

2718300

4827700

23

1 Line	2 Block No. Lot No. Qualification Account No.	3 Land Dimensions Building Description Additional Lots Acreage	4 Prop. Class	5 Owner's Name Address City State Property Location	6 Billing Code Zip Code	7 Land Improvement Total	8 Exemptions Cd. Amount	9 Net Taxable Value	10 Deduct. Cd.Quan.	11 Special Tax Codes	12 Num Units	13 DED AMT 2025 TAX 2026 1ST
1	103 24	6.0AC KEYPORT HARBOR 23.01 6.0000	4C	KEYPORT HARBOR APARTMENTS, LLC 200 SHEFFIELD STREET MOUNTAINSIDE, NJ 251 ATLANTIC	07092 RC 3	3960000 19114600 23074600		23074600		S01	00	.00 452019.68 226009.84
2	103 24.02	50X190 IRR 2SF1G-1U .0000	2	RIZZO, ERLINDA M 245 ATLANTIC ST KEYPORT, NJ 245 ATLANTIC	07735 RC 3	234000 439900 673900		673900			01	.00 12408.17 6204.09
3	103 24.03	50X190 IRR .0000	2	SCHIANO, GIUSEPPE L & RACHELE 241 ATLANTIC ST KEYPORT, NJ 241 ATLANTIC ST	00660 07735	234000 435400 669400		669400			01	.00 12322.51 6161.26
4	103 24.04 0	50X190 IRR .0000	2	MANTINO, AMY 237 ATLANTIC STREET KEYPORT, NJ 237 ATLANTIC ST	00660 07735 R-C	234000 379300 613300		613300			01	.00 11256.79 5628.40
5	103 25	77X125 IRR 1SF-1U-2G .0000	2	ISARIO-ARELLANES, LEONEL 259 ATLANTIC KEYPORT, NJ 259 ATLANTIC	00660 07735 RA 3	250300 231800 482100		482100			01	.00 8740.90 4370.45
6	103 26	50X110 1SF-1U .1263	2	BIAGIANTI, JOSEPH A. JR 315 ATLANTIC ST. KEYPORT, NJ 315 ATLANTIC	07735 RA 3	221400 151800 373200		373200			01	.00 6719.02 3359.51
7	103 27	39X125 & 19X125 2SF-1G-1U .0832	TRI 2	SMITH, CRYSTAL MARIE 67 JACKSON STREET KEYPORT, NJ 67 JACKSON	07735 RA 3	246700 250700 497400		497400			01	.00 9035.71 4517.86
8	103 28	60X125 2SF1G-1U .1722	2	TOLAS, CHRISTOPHER & LORFING, CHRIS 73 JACKSON KEYPORT, NJ 73 JACKSON	00660 07735 RA 3	258600 340500 599100		599100			01	.00 10946.04 5473.02
9	103 29	60X125 1.5SF1G-1U .1722	2	RUSIN, DANIEL&ROBERTS HILLARY H&W 79 JACKSON KEYPORT, N.J. 79 JACKSON	00660 07735 RA 3	258600 264000 522600		522600			01	.00 9493.87 4746.94
10	103 30	90X125 1SF1G-1U .2583	2	MERINSKY, ELBERT 83 JACKSON KEYPORT, N J 83 JACKSON	07735 RA 3	288300 90200 378500		378500	S 1 01		01	250.00 6461.05 3230.53
11	103 31	75X125 1SF2G-1U .2152	2	SANBORN, CHRISTOPHER, & KEEGAN, JACLYN 91 JACKSON STREET KEYPORT, NJ 91 JACKSON	00660 07735 RA 3	273500 256900 530400		530400			01	.00 9617.38 4808.69
12	103 32	75X125 1SF-1U .2152	2	DONNELLY, LORI & JOSEPH 101 JACKSON STREET KEYPORT, NJ 101 JACKSON	00660 07735 RA 3	273500 241600 515100		515100			01	.00 9326.54 4663.27
13	103 33	80X125 1SF1G-1U .2296	2	SCIBETTI, MICHAEL C & JUDITH K 103 JACKSON STREET KEYPORT, NJ 103 JACKSON	00597 07735 RA 3	278400 263800 542200		542200			01	.00 9834.50 4917.25
14	103 34	54X145 1.5SF1G-1U .1798	2	WALLING, KATHERINE M, ETALS 191 FIRST AVE LITTLE FALLS, NJ 102 JACKSON	07424 RA 3	255600 237400 493000		493000			01	.00 8936.11 4468.06

7266900

0

103

S01 250

22697900

29964800

34

1 L i n e	2 Block No. Lot No. Qualification Account No.	3 Land Dimensions Building Description Additional Lots Acreage	4 Owner's Name Address City State Property Location	5 Billing Code Zip Code	6 Land Improvement Total	7 Exemptions Cd. Amount	8 Net Taxable Value	9 Deduct. Cd.Quan.	10 Special Tax Codes	11 Num Units	12 DED AMT 2025 TAX 2026 1ST
1	103 35	60X145 1SF-1U .1997	2 DAY, LORNA L 100 JACKSON ST KEYPORT, NJ 100 JACKSON	07735 RA 3	261800 264000 525800		525800			01	.00 9551.64 4775.82
2	103 36	40X145 1.5SF-1U .1331	2 TAIT, CHRISTOPHER B & STACEY E 96 JACKSON ST KEYPORT, NJ 96 JACKSON	00660 07735 RA 3	241000 241100 482100		482100			01	.00 8752.85 4376.43
3	103 37	48X145 1SF2G10B-1U .1598	2 ZWEIDINGER, JOSEPH & PHYLLIS 92 JACKSON ST KEYPORT, N J 92 JACKSON	00660 07735 RA 3	249300 143900 393200		393200			01	.00 7053.67 3526.84
4	103 38	50X145 1SF-1U .1664	2 LEE-CHAN, CAMILLE, & CHAN, DYLAN 88 JACKSON ST KEYPORT, NJ 88 JACKSON	07735 RA 3	251400 348700 600100		600100			01	.00 8800.66 4400.33
5	103 39	50X145 1.5SF-1U .1664	2 BASILE, GERALDINE 84 JACKSON KEYPORT, N.J. 84 JACKSON	07735 RA 3	251400 255100 506500		506500			01	.00 9201.05 4600.53
6	103 40	65X145 1SF1G-1U .2164	2 LOWE, MARY 80 JACKSON KEYPORT, NJ 80 JACKSON	00672 07735 RA 3	267100 252400 519500		519500			01	.00 9422.16 4711.08
7	103 41	69X145 1SF2G-1U .2297	2 GUZMAN-ARELLANES, DAVID 70 SAINT PETERS PL KEYPORT, NJ 72 JACKSON	00660 07735 RA 3	271200 241700 512900		512900			01	.00 9290.69 4645.35
8	103 42	63X145 & 7X145 TRI 2SF1G10B-1U .1165	2 SCHREIBER, ROBERT W 68 JACKSON STREET KEYPORT, NJ 68 JACKSON	07735 RA 3	266500 198200 464700		464700			01	.00 8382.34 4191.17
9	103 43	60X125 1SF1G-1U 44 .1722	2 ROBERTS, NICHOLAS P 343 ATLANTIC STREET KEYPORT, NJ 343 ATLANTIC	00660 07735 RA 3	232700 301100 533800		533800			01	.00 9750.84 4875.42
10	103 45	75X131 AVG 1SF2G10B-1U .2256	2 JOHNSON, JOSHUA & KARRIE 345 ATLANTIC ST KEYPORT, NJ 345 ATLANTIC	00672 07735 RA 3	247300 532300 779600		779600			01	.00 14392.20 7196.10
11	103 46	78X149 1SF1G-1U .2668	2 KIRBY-MAGILL, SHARON LEE 335 ATLANTIC ST KEYPORT, N.J. 335 ATLANTIC	00660 07735 RA 3	252600 231500 484100		484100			01	.00 8774.76 4387.38
12	103 47	70X155 AVG 2SF3G-1U .2491	2 HORVATH, CAROL 8 ANDERSON STREET UNION BEACH, NJ 317 ATLANTIC	07735 RA 3	245200 230800 476000		476000			01	.00 8633.33 4316.67
13	103 47.01	68X145AVG 2SF-2U 48 .0000	2 POLEWCZAK, JOHN P&MASSARI LORI ANN 28 MONROE KEYPORT, N J 28 MONROE	00660 07735 RA 3	270200 372100 642300		642300			02	.00 11746.82 5873.41
14	103 49	70X145 1SF1G-1U .2330	2 GALLI, JESSE & CLAUSI, CATHERINE 30 MONROE ST KEYPORT, NJ 30 MONROE	00660 07735 RA 3	272300 271500 543800		543800			01	.00 9876.34 4938.17

3580000

0

103

3884400

7464400

49

1 Line	2 Block No. Lot No. Qualification Account No.	3 Land Dimensions Building Description Additional Lots Acreage	4 Owner's Name Address City State Property Location	5 Billing Code Zip Code	6 Land Improvement Total	7 Exemptions Cd. Amount	8 Net Taxable Value	9 Deduct. Cd.Quan.	10 Special Tax Codes	11 Num Units	12 DED AMT 2025 TAX 2026 1ST
1	103 50	90X145 1SF3G-1U 51 .2996	2 WALTON, LINDA M. 17 WEST MORRIS AVE BELFORD, NJ 32 MONROE	07718 RA 3	293200 171500 464700		464700			01	.00 8338.51 4169.26
2	103 52	90X145 2SF3G-3U .2996	2 FLORENCE PROPERTIES MONROE, LLC PO BOX 127 PORT MONMOUTH, NJ 36 MONROE	07758 RA 3	293200 499200 792400		792400			02	.00 14561.52 7280.76
3	103 53	60X145 1SF-1U .1997	2 VANEGAS, RICHARD 38 MONROE ST KEYPORT, NJ 38 MONROE	07735 RA 3	261800 196500 458300		458300			01	.00 8270.78 4135.39
4	103 54	60X145 1SF3G-1U .1997	2 EVERHARD, ANGELINA 40 MONROE STREET KEYPORT, NJ 40 MONROE	00672 07735 RA 3	261800 202300 464100		464100			01	.00 8380.34 4190.17
5	103 55	60X145 1SF2G-1U .1997	2 GERVASIO, JOSEPH 56 MONROE STREET KEYPORT, NJ 56 MONROE	07735 RA 3	261800 195800 457600		457600			01	.00 8256.84 4128.42
6	103 56	88X189 IRR 1SF1G-1U .0000	2 WEBBER, TINA 60 MONROE STREET KEYPORT, NJ 60 MONROE	00660 07735 RA 3	296100 198000 494100		494100			01	.00 8892.29 4446.15
7	103 57	85X189 1SF1G-1U .3688	2 WILBUR, SUSAN M. 62 MONROE STREET KEYPORT, NJ 62 MONROE	07735 RA 3	294100 170000 464100		464100			01	.00 8326.56 4163.28
8	103 58	52X189 1SF-1U .2256	2 MASTERPALO, MICHAEL & DEBRA 64 MONROE ST KEYPORT, N J 64 MONROE ST	07735 RA 3	257200 165500 422700		422700			01	.00 7599.48 3799.74
9	103 58.01	37X189 & 28X189 1S-F7G-1U .1410	TRI 2 DALEY, THOMAS A & KAREN 34 THE ENCLOSURE COLTS NECK NJ 66 MONROE ST	07722 RA 3	278400 269600 548000		548000			01	.00 9946.06 4973.03
10	103 59	60X131 3SF1G-1U .1804	2 CASIERO ENTERPRISES INC A NJ CORP 149 DURHAM AVE SOUTH PLAINFIELD, N J 61 MONROE	07080 RA 3	259700 320200 579900		579900			02	.00 10581.50 5290.75
11	103 60	60X131 1SCB .1804	2 FUTURE LAND INVESTMENTS, INC. 149 DURHAM RD. SOUTH PLAINFIELD, NJ 63 MONROE STREET	07080 RA 3	259700 183100 442800		442800			01	.00 7977.96 3988.98
12	103 60.01	60X131 1SS-TRLR .1804	2 CASIERO ENTERPRISES INC 149 DURHAM AVE SOUTH PLAINFIELD, N J 65 MONROE ST.	07080 RA 3	259700 56800 316500		316500			01	.00 5581.58 2790.79
13	103 60.02	52X131 1 UNIT .1564	2 CORNELIUS, RANDALL C. & KATHLEEN L. 67 MONROE STREET KEYPORT, N J 67 MONROE STREET	07735 RA 3	271800 305700 577500		577500			01	.00 10515.77 5257.89
14	103 61	24264 SQ FT FANTASIE'S .5570	4A CASTIERO ENTERPRISES INC 149 DURHAM AVE SOUTH PLAINFIELD, N J 63-65 HWY 36	07080 HC 3	1104400 81700 1186100		1186100		S01	00	.00 23713.43 11856.72

4652900

0

103

3015900

7668800

61

1 Line	2 Block No. Lot No. Qualification Account No.	3 Land Dimensions Building Description Additional Lots Acreage	4 Owner's Name Address City State Property Location	5 Billing Code Zip Code	6 Land Improvement Total	7 Exemptions Cd. Amount	8 Net Taxable Value	9 Deduct. Cd.Quan.	10 Special Tax Codes	11 Num Units	12 DED AMT 2025 TAX 2026 1ST
1	103 62	40X415 AVG .3811	1 DALEY, THOMAS & KAREN 34 THE ENCLOSURE COLTS NECK, NJ HWY 36	07722 RA 3	10400 0 10400		10400			00	.00 189.24 94.62
2	103 62 X	.0000	15A BD OF EDUCATION-BOROUGH OF KEYPORT PO BOX 80 KEYPORT, N J HWY 36	07735	23500 0 23500		*EXEMPT*			00	.00 .00 .00
3	103 63	0.8AC .8000	1 DALEY, THOMAS & KAREN 34 THE ENCLOSURE COLTS NECK, NJ CONOVER & JACKSON	07722 RA 3	8500 0 8500		8500			00	.00 153.38 76.69
4	103 63 X	.0000	15A BDOF EDUCATION-BOROUGH OF KEYPORT PO BOX 80 KEYPORT, N J CONOVER & JACKSON ST	07735	9500 0 9500		*EXEMPT*			00	.00 .00 .00
5	103 64	9.7 ACRES 65,66,67 9.7000	15A BD OF EDUCATION-BOROUGH OF KEYPORT PO BOX 80 KEYPORT, N.J. JACKSON ST.	07735 RA 3	2515600 204400 2720000		*EXEMPT*			01	.00 .00 .00
6	103 68	11.24 ACRES 11.2400	15E GREEN GROVE CEMETERY/MEMORIAL PROP. 600 COUNTY RD.520 MARLBORO, NJ GREEN GROVE AVE.	07746 RA 3	4336400 489100 4825500		*EXEMPT*			00	.00 .00 .00
7	103 69	100X110 IRR 1G-1U 70,71 .0000	2 KOLONIARIS, DIMITRIOS & CYNTHIA 8 CLIFF AVENUE SOUTH AMBOY, NJ 6 HALL & BROOK	08879 RA 3	292800 649200 942000		942000			01	.00 17402.11 8701.06
8	103 72	60X93 AVG 1.5SF-2U .1281	2 DUNFEE, JAMES 616 RIVERWOOD AVENUE POINT PLEASANT BEACH, NJ 4 HALL PLACE	00660 08742 RA 3	251000 241000 492000		492000			02	.00 8926.15 4463.08
9	103 73.01	77X86 AVG 2SF1G-1UNIT 74.01 .1520	2 LAWSON, JAMES L 23 HURLEY ST KEYPORT, NJ 23 HURLEY ST	07735 RA 3	264000 355100 619100		619100			01	.00 11402.21 5701.11
10	103 75	75X248 AVG 3SF10B-5U .4270	4C SMITH, DONNA 48 PRINCETON STREET RED BANK, NJ 100 GREEN GROVE	07701 RC 3	287700 455200 742900		742900		S01	01	.00 14651.19 7325.60
11	103 76	100X231 AVG 1SF-1U 77 .5303	2 104 GREEN GROVE, LLC 48 PRINCETON STREET RED BANK, NJ 104 GREEN GROVE AVE	07701 RC 3	290000 336800 626800		626800			01	.00 11653.20 5826.60
12	103 78	75X198 & 60X198 1SF-1U .3068	RTRI 2 NCD PROPERTIES LLC 106 GREEN GROVE AVE KEYPORT, NJ 108 GREEN GROVE AVE	07735 RC 3	284200 46000 330200		330200			00	.00 4651.32 2325.66
13	103 78.01	70X207 AVG 1SF-20B-1U 78.02 .3326	2 P.V. & SONS LANDSCAPING INC 131 QUAIL RUN COURT FREEHOLD, NJ 106 GREEN GROVE AVE	00660 07728 RC 3	229700 293000 522700		522700			02	.00 8989.90 4494.95
14	104 1	60X149 2SF3G-1UNIT .2052	2 WILSON, RICHARD W & SUSAN M 371 ATLANTIC KEYPORT, N.J. 371 ATLANTIC	07735 RA 3	235700 334400 570100		570100			01	.00 10434.10 5217.05

2154000

0

104

2710700

4864700

1

1 L i n e	2 Block No. Lot No. Qualification Account No.	3 Land Dimensions Building Description Additional Lots Acreage Prop. Class	4 Owner's Name Address City State Property Location Billing Code Zip Code	5 Land Improvement Total	6 Exemptions Cd. Amount	7 Net Taxable Value	8 Deduct. Cd.Quan.	9 Special Tax Codes	10 Num Units	12 DED AMT 2025 TAX 2026 1ST
1	104 2	50X149 1SF1G-1U .1710	2 WALLING, MICHAEL W. & KATHLEEN G. 373 ATLANTIC KEYPORT, N.J. 373 ATLANTIC 07735 RA 3	226300 317300 543600		543600			01	.00 9946.06 4973.03
2	104 3	.63AC YELLOW ROSE 5,6 .6300	4A CHOWDER, L.L.C. PO BOX 316 KEYPORT, N J 375 ATLANTIC STREET 07735 HC 3	794800 110900 905700		905700		S01	00	.00 18060.83 9030.42
3	104 4	120X63 ARMY/NAVY .1736	4A DI BELLA, DENNIS & MARY P.O. BOX 316 KEYPORT, N J HWY 36 & ATLANTIC/TRADING 07735 HC 3	507400 51800 559200		559200		S01	00	.00 10539.07 5269.54
4	104 7	70X150 1SF-1U .2410	2 PIOTROWSKI, TIMOTHY & KELLY 29 MONROE ST KEYPORT, NJ 29 MONROE 07735 RA 3	272900 390200 663100		663100			01	.00 12139.25 6069.63
5	104 8	50X150 1SF-1U .1722	2 SCHULZE, JAMES M & JACKSON, LAUREN, E 27 MONROE KEYPORT, NJ 27 MONROE 07735 RA 3	251900 198800 450700		450700			01	.00 8139.31 4069.66
6	105 1	79X135AVG 1SF1G-1U .0000	2 COTTO, PABLO E & CLARIBEL VALES 31 MONROE STREET KEYPORT, NJ 31 MONROE 07735 RA 3	286400 249100 535500		535500			01	.00 9695.06 4847.53
7	105 2	60X129 1SF3G-1U .1777	2 FLEMING, BERNARD THOMAS & RITA RAE 33 MONROE ST KEYPORT, N.J. 33 MONROE 07735 RA 3	258600 231900 490500		490500	V 1 01		01	250.00 8634.32 4317.16
8	105 3	60X129 1 UNIT .1777	2 FERRANTE, ANTHONY W & PATRICIA L 35 MONROE STREET KEYPORT, NJ 35 MONROE 07735 RA 3	258600 277900 536500		536500			01	.00 9758.81 4879.41
9	105 4	63X129 1SF2G-1U .1866	2 JOHNSON, DEREK & KATHRYN 37 MONROE STREET KEYPORT, NJ 37 MONROE 07735 RA 3	261600 475400 737000		737000			01	.00 13559.54 6779.77
10	105 5	60X129 1SF 1 UNIT .1777	2 BRUSCA, ANTHONY V & MICHELE L 39 MONROE KEYPORT, NJ 39 MONROE 07735 RA 3	258600 189400 448000		448000			01	.00 8077.56 4038.78
11	105 6	50 AVG X 130 AVG 1SF1G-1U .0000	2 BROWN, KELVIN & KING, LIRCA 41 MONROE STREET KEYPORT, NJ 41 MONROE 07735 RA 3	249600 200600 450200		450200			01	.00 8135.33 4067.67
12	105 7	80 AVG X 110 LORICON .0000	4A SCHOCH, CHERYL, TRUSTEE 12 SOUTHALL LN RED BANK, NJ 55 HWY 36 07701 HC 3	434300 290200 724500		724500		S01	00	.00 14449.89 7224.95
13	105 8	58 AVG X 110 AVG 1SF1G-1U .0000	2 MORIO, JOHN & CHERI 53 HWY 36 KEYPORT, NJ 53 HWY 36 07735 HC 3	251900 193900 445800		445800			01	.00 8242.90 4121.45
14	105 9	110X110 1SF1G-1U .2778	2 EACK, SCOTT 51 HIGHWAY 36 KEYPORT, NJ 51 HWY 36 07735 HC 3	336200 195000 531200		531200			01	.00 9537.70 4768.85

1 L i n e	2 Block No. Lot No. Qualification Account No.	3 Land Dimensions Building Description Additional Lots Acreage Prop. Class	4 Owner's Name Address City State Property Location Billing Code Zip Code	5 Land Improvement Total	6 Exemptions Cd. Amount	7 Net Taxable Value	8 Deduct. Cd.Quan.	9 Special Tax Codes	10 Num Units	12 DED AMT 2025 TAX 2026 1ST
1	105 10	113 AVG X 110 AVG FJ & SONS AUTO .0000	4A MIZRAHI, JESSE 1783 E 28TH STREET BROOKLYN, NY 47-49 HWY. 36	11229 HC 3 525200 66100 591300		591300		S01	00	.00 11792.01 5896.01
2	106 1	160 AVG X 95 AVG OFFICE/RETAIL .0000	4A 46-48 HWY 36, LLC 46 HIGHWAY 36 KEYPORT, NJ 46-48 HWY 36	07735 HC 3 677500 405100 1082600		1082600		S01	00	.00 21589.59 10794.80
3	106 2	59X95 & 30X95 TRI 1SF-1U .0971	2 MEISNER, RAYMOND JR. 50 HWY 36 KEYPORT, N.J. 50 HWY 36	07735 HC 3 265000 63200 328200		328200			01	.00 5747.91 2873.96
4	106 3	190 AVG X 110 AVG CB10B-1U .0000	15C BOROUGH OF KEYPORT 70 WEST FRONT ST. KEYPORT, N.J. HIGHWAY 36	07735 HC 3 808300 14300 822600		*EXEMPT*			00	.00 .00 .00
5	106 4	85X263 AVG 1SF1G-1U .5132	2 BICHAO, AMANDA & JULIO M 241 VAN DORN STREET KEYPORT, NJ 241 VAN DORN	00660 07735 HC 3 268400 223300 491700		491700			01	.00 9107.42 4553.71
6	106 5	60X153 AVG 2SF10B-1U 6 .2107	2 ZIELINSKI, RICHARD M & DEBORAH R 247 VAN DORN STREET KEYPORT, NJ 247 VAN DORN	00660 07735 RA 3 212800 476300 689100		689100			01	.00 12900.19 6450.10
7	106 7	90X115 AVG 2SF20B-1U .2376	2 HALVORSEN, ROY 249 VAN DORN ST KEYPORT, NJ 249 VAN DORN	00660 07735 RA 3 229800 267000 496800		496800			02	.00 9236.90 4618.45
8	106 8	185X110 TRI 2SF-1U .4672	2 CAPOZZOLI, LORA T 259 VAN DORN STREET KEYPORT, NJ 259 VAN DORN	00660 07735 RA 3 226500 221800 448300		448300	S 1 01		01	250.00 8070.58 4035.29
9	107 1	69 AVG X 119 AVG MIDLAND/TORTILL .0000	4A 40 HIGHWAY 36, LLC 1411 HIGHWAY 35 OCEAN, NJ 377 ATLANTIC & 36 RT.36	07712 HC 3 436400 312900 749300		749300		S01	02	.00 14942.85 7471.43
10	107 2	65X100 & 7X100 TRI 1SF-1U .0826	2 LONDON, JACQUELINE S & NGUYEN, JANE M 397 ATLANTIC AVE KEYPORT, NJ 397 ATLANTIC	07735 RA 3 189800 141100 330900		330900			01	.00 6121.42 3060.71
11	107 3	50X100 & 14X100 1SF10B-1U .0735	2 MARTINS, TANYA M & BOXLEY, BRIAN K 401 ATLANTIC ST KEYPORT, NJ 401 ATLANTIC	07735 RA 3 181300 233900 415200		415200			01	.00 7726.97 3863.49
12	107 4	43X100 2SF-1U .0987	2 NICORA, LOUIS JR & VIRGINIA A 405 ATLANTIC KEYPORT, N.J. 405 ATLANTIC	00660 07735 RA 3 170500 240800 411300		411300	V 1 01		01	250.00 7411.23 3705.62
13	107 5	70X100 2SF1G-1U 6 .1607	2 RYAN, SUZANNE 407 ATLANTIC STREET KEYPORT, NJ 407 ATLANTIC STREET	00660 07735 RA 3 191400 394000 585400		585400			01	.00 10950.02 5475.01
14	107 7	45X116 2SF2G10B-1U .1198	2 SCHAEDEL, GEOFFREY M 409 ATLANTIC ST KEYPORT, N J 409 ATLANTIC	07735 RA 3 174100 178000 352100		352100			01	.00 6533.76 3266.88

V01 250

3748700

0

107

S01 250

3223500

6972200

7

1 Line	2 Block No. Lot No. Qualification Account No.	3 Land Dimensions Building Description Additional Lots Acreage	Prop. Class	4 Owner's Name Address City State Property Location	5 Billing Code Zip Code	6 Land Improvement Total	7 Exemptions Cd. Amount	8 Net Taxable Value	9 Deduct. Cd.Quan.	10 Special Tax Codes	11 Num Units	12 DED AMT 2025 TAX 2026 1ST
1	107 7.01	45X100 1 UNIT .1033	2	MCDONALD, MICHAEL B & LYNN M 260 VAN DORN STREET KEYPORT, NJ 260 VAN DORN	07735 RC 3	191100 189000 380100		380100			01	.00 7051.68 3525.84
2	107 8	45X107 2SF1G-1U .1105	2	TELFYAN, DAVID & MACKANIC, KIMBERLY 413 ATLANTIC STREET KEYPORT, NJ 413 ATLANTIC	07735 RA 3	172700 321200 493900		493900			01	.00 9226.94 4613.47
3	107 9	45X100 2SF1G-2U .1033	2	SHAH, ANUJ & MORRIS, CRISTHIAN 417 ATLANTIC STREET KEYPORT, NJ 417 ATLANTIC	07735 RA 3	172000 375900 547900		547900			02	.00 10254.82 5127.41
4	107 9.01	45X114 TRL-1U .1178	2	HEDDEN, JAMES 270 VAN DORN ST KEYPORT, NJ 270 VAN DORN STREET	07735 RA 3	192700 142400 335100		335100			01	.00 6197.11 3098.56
5	107 10	60X100 1SF10B-1U .1377	2	KENNEDY, COLLETTE 421 ATLANTIC KEYPORT, NJ 421 ATLANTIC	00660 07735 RA 3	183600 169900 353500		353500			01	.00 6553.68 3276.84
6	107 11	60X100 2SF-1U .1377	2	BIALKOWSKI, ROBERT & HEIDI 6 PERSHING PL KEYPORT, NJ 427 ATLANTIC ST	07735 RA 3	183600 255200 438800		438800			01	.00 8173.18 4086.59
7	107 11.01	60X100 1SF1G-1U .1377	2	BOYLE, LOUIS 425 ATLANTIC STREET KEYPORT, NJ 425 ATLANTIC	00660 07735 RA 3	183600 227000 410600		410600			01	.00 7639.32 3819.66
8	107 12	53X97 2SF1G-2U .1180	2	MAUTONE, JOHN M. & ELIZABETH A. 35 MAPLE PLACE HAZLET, NJ 441 ATLANTIC	07730 RA 3	177400 341600 519000		519000			02	.00 9701.04 4850.52
9	107 14	135 AVG X 110 AVG .0000	15D	ST. JOHN'S METHODIST CHURCH FLORENCE AVE. HAZLET, N.J. ATLANTIC ST.	07730 RA 3	173400 23500 196900		*EXEMPT*			00	.00 .00 .00
10	107 15	70X92 2SF2G-1UNIT 13 .1478	2	RILEY, DAVID A & SHERRY J 425 FLORENCE AVE KEYPORT, N J 425 FLORENCE AVE	07735 RA 3	278000 528100 806100		806100			01	.00 15069.48 7534.74
11	107 16	45X103 AVG 2SF-1U .1064	2	ROBERTS, WILLIAM & KATHY 290 VAN DORN ST KEYPORT, N J 290 VAN DORN ST	00660 07735 RA 3	191100 215600 406700		406700			01	.00 7557.65 3778.83
12	107 17	45X114 2SF-1U .1178	2	LAMBERSON, SOPHIA 286 VAN DORN ST KEYPORT, NJ 286 VAN DORN	00660 07735 RA 3	192700 350100 542800		542800			01	.00 10139.28 5069.64
13	107 18	50X114 2SF-1U .1309	2	BROWN, ALYSON I & MERIS J 255 VAN DORN ST KEYPORT, NJ 255 VAN DORN	07735 RA 3	197200 352400 549600		549600			01	.00 10264.78 5132.39
14	107 19	40X116 2SF-1U .1065	2	FLYNN, DENNIS J & PATRICIA C 254 VAN DORN KEYPORT, N.J. 254 VAN DORN	07735 RA 3	188900 291900 480800		480800			01	.00 8965.99 4483.00

2504600

0

107

3760300

6264900

19

1 L i n e	2 Block No. Lot No. Qualification Account No.	3 Land Dimensions Building Description Additional Lots Acreage Prop. Class	4 Owner's Name Address City State Property Location Billing Code Zip Code	5 Land Improvement Total	6 Exemptions Cd. Amount	7 Net Taxable Value	8 Deduct. Cd.Quan.	9 Special Tax Codes	10 Num Units	12 DED AMT 2025 TAX 2026 1ST
1	107 20	45X108 .1116	2 OLOYEDE, ISMAIL & OLOYEDEA, IDIATU 266 VAN DORN AVE KEYPORT, NJ 266 VAN DORN 07735 RA 3	191900 516500 708400	L 155000	553400			00	.00 9824.54 4912.27
2	107 21	105X116 2SF1G10B-1U .2796	2 GALLOWAY, CHESTER W & MARTHA JEAN 258 VAN DORN KEYPORT, N.J. 258 VAN DORN 07735 RA 3	248100 264900 513000		513000	V 1 01		01	250.00 9279.73 4639.87
3	107 22	91X116IRR 2SF1G-1U 23 .0000	2 KALUCKI, DOUGLAS A 240 VAN DORN STREET KEYPORT, NJ 240 VAN DORN 07735 RA 3	228100 161900 390000		390000			01	.00 7209.05 3604.53
4	107 24	65X115 1SF1G-1U 25.01 .1716	2 OCONNELL-CARTON, GAIL 230 VAN DORN ST KEYPORT, NJ 230 VAN DORN ST 07735 HC 3	207100 214000 421100		421100			01	.00 7816.61 3908.31
5	107 25	84AVGX82 .0000	2 40 HIGHWAY 36, LLC 1411 HIGHWAY 35 OCEAN, NJ 40 HWY 36 07712 HC 3	238900 12900 251800		251800			00	.00 4527.82 2263.91
6	108 1	34510 SQ FT DELTA GAS 2,3,4 .7922	4A LUKOIL NORTH AMERICA LLC 302 HARPER DRIVE STE 303 MOORESTOWN, NJ 88 ROUTE 36 080574701 RA 3	1053600 137100 1190700		1190700		S01	00	.00 20437.30 10218.65
7	108 5	96X125IRR FANCY NAIL SPA .0000	4A DIBELLA, DENNIS M & MARY A PO BOX 316 KEYPORT, N J 62 HIGWAY 36 07735 HC 3	572000 153500 725500		725500		S01	00	.00 14466.33 7233.17
8	108 5.01	75X145IRR .0000	15C KEYPORT FIRST AID SQUAD, INC 1927 ATLANTIC STREET KEYPORT, NJ 1893 HWY 36 07735 HC 3	694200 219400 913600		*EXEMPT*			00	.00 .00 .00
9	108 6	2.31 AC BETHANY MANOR 7,8,9,10,11,12,17 2.3100	15F BETHANY MANOR APARTMENTS URBAN RENE 86 ROUTE 59 SPRING VALLEY, NY 500 BROAD ST 10977 RC 3	14895000 14290900 29185900		*EXEMPT*			00	.00 .00 .00
10	108 13	46X132 AVG 2SF1G-1U .1394	2 BENKOVICH, PETER & PATRICIA 440 ATLANTIC ST. KEYPORT, NJ 440 ATLANTIC 00660 07735 RA 3	174500 191800 366300		366300			01	.00 6802.68 3401.34
11	108 14	85X81 AVG 1 UNIT .1581	2 IMTANIOS, NEHME & ROSEMARIE 442 ATLANTIC STREET KEYPORT, NJ 442 ATLANTIC STREET 00660 07735 RA 3	197700 374700 572400		572400			01	.00 10699.03 5349.52
12	108 15	46X28 AVG 2SF1G-1U .0296	2 PARKER, CRAIG 435 ATLANTIC STREET KEYPORT, NJ 435 ATLANTIC ST 00660 07735 RA 3	151400 189100 340500		340500			01	.00 6332.57 3166.29
13	108 16	65X36 AVG 2SF10B-1U .0537	2 TARICANI, NICHOLAS E 437 ATLANTIC STREET KEYPORT, NJ 437 ATLANTIC 07735 RA 3	166200 155300 321500		321500			01	.00 5960.06 2980.03
14	109 1	10000 SQ FT PARKING .2296	4A VALLEY NATIONAL BANK 1720 ROUTE 23 NORTH WAYNE NJ 416 BROAD AND RTE. 36 07470 HC 2	456700 7800 464500		464500		S01	00	.00 8688.42 4344.21

1 L i n e	2 Block No. Lot No. Qualification Account No.	3 Land Dimensions Building Description Additional Lots Acreage Prop. Class	4 Owner's Name Address City State Property Location Billing Code Zip Code	5 Land Improvement Total	6 Exemptions Cd. Amount	7 Net Taxable Value	8 Deduct. Cd.Quan.	9 Special Tax Codes	10 Num Units	12 DED AMT 2025 TAX 2026 1ST
1	110 1	92 AVG X 117 AVG VALLEY NATIONAL .0000	4A VALLEY NATL.BANK 1720 RT. 23 NORTH WAYNE, NJ 416 MAIN 07470 HC 2	268700 909900 1178600		1178600		S01	00	.00 23499.81 11749.91
2	110 2	107X112 8,9 .2751	1 VALLEY NATIONAL BANK 1720 RT 23 NORTH WAYNE NJ MAIN STREET 07470 HC 2	286200 0 286200		286200			00	.00 5181.19 2590.60
3	110 3	105X45TRI&46X85TRI 4 .1085	1 MORAMARCO, PATRICE 6 MOHINGSOON COURT HOLMDEL,NJ HWY 36 07733 HC 2	53100 0 53100		53100			00	.00 962.14 481.07
4	110 10	55X103 AVG 1SF2G-1U .1301	2 CARROLL, DOROTHY T 422 MAIN STREET KEYPORT, NJ 422 MAIN 07735 HC 2	199700 189000 388700		388700			01	.00 7209.05 3604.53
5	110 11	50X225 1SF3G-1U 12 .2583	2 YOUNG, HENRY R & DAWN M 418 MAIN ST KEYPORT, NJ 418 MAIN STREET 07735 HC 2	210900 237400 448300		448300			01	.00 8332.54 4166.27
6	110 13	50X113 2SF3G-1U .1297	2 HALL, JOHN & VARGAS, ANTOINETTE 426 MAIN KEYPORT, NJ 426 MAIN 07735 RA 2	205000 00660 263400 468400		468400			01	.00 8715.00 4357.50
7	110 13.01	56X100 1SF1G-1U .1286	2 MASON, KIMBERLY 1 RARITAN AVENUE KEYPORT, NJ 1 RARITAN AVE 07735 RA 2	200600 297800 498400	00660	498400			01	.00 9288.70 4644.35
8	110 13.02	56X100 1 UNIT .1286	2 ESTRADA,MADELINE & CAMERA,JONNY POM 3 RARITAN AVE KEYPORT, NJ 3 RARITAN AVE 07735 RA 2	200600 228700 429300	00660	429300			01	.00 7975.97 3987.99
9	110 13.03	50X100 1SF2G-1U .1148	2 KHALIL, MICHAEL 77 BETHANY RD HOLMDEL, NJ 424 SOUTH MAIN STREET 07733 RA 2	195400 151900 347300	00660	347300			01	.00 6424.20 3212.10
10	110 14	50X200 2SF1G-1U .2296	2 STAEGER, CARLETON R & JOANNE 428 MAIN STREET KEYPORT, N J 428 MAIN STREET 07735 RA 2	207000 317400 524400	00660	524400			01	.00 9778.73 4889.37
11	110 15	50X200 2SF2G-4U .2296	2 JAM HOLDINGS III LLC 1545 ARDEN AVE STATEN ISLAND, NY 438 MAIN 10312 RA 2	206400 446000 652400		652400		S01	04	.00 12591.02 6295.51
12	110 16.01	110X100 2SF-2U .2525	2 DEVLIN, RYAN 440 MAIN ST KEYPORT, NJ 440 MAIN ST 07735 RA 2	234700 268400 503100	00660	503100			02	.00 9352.44 4676.22
13	110 16.02	35X128 IRR 1 UNIT .0000	2 DEVINO, THOMAS & KATHY 41 CENTER ST KEYPORT, N J 41 CENTER ST 07735 RA	160400 423400 583800	00660	583800			01	.00 10944.05 5472.03
14	110 16.03	35X128 IRR 1 UNIT .0000	2 DEVINO, FRANK A JR 39 CENTER ST KEYPORT, NJ 39 CENTER ST 07735 RA	157000 306300 463300		463300			01	.00 8661.22 4330.61

2785700

0

110

4039600

6825300

16.03

1 L i n e	2 Block No. Lot No. Qualification Account No.	3 Land Dimensions Building Description Additional Lots Acreage Prop. Class	4 Owner's Name Address City State Property Location Billing Code Zip Code	5 Land Improvement Total	6 Exemptions Cd. Amount	7 Net Taxable Value	8 Deduct. Cd.Quan.	9 Special Tax Codes	10 Num Units	12 DED AMT 2025 TAX 2026 1ST
1	110 17	45X135 IRR 1.5SF-1U .0000	2 ZULLO, ALBERT 450 MAIN ST KEYPORT, NJ 450 MAIN 07735 RA 2	195800 168000 363800		363800	V 1 01		01	250.00 6486.94 3243.47
2	110 18	91X132 TRI 1.5SF-1U .2758	2 KROHE, KENNETH G 454 SOUTH MAIN ST KEYPORT, N J 454 MAIN 07735 RA 2	199400 245200 444600		444600			01	.00 8268.79 4134.40
3	110 19	52X123 2SF2G-1U .1468	2 LAYANA, GUSTAVO F & ARACELIS 462 S. MAIN ST KEYPORT, NJ 462 SOUTH MAIN 00660 07735 RC 2	210100 248500 458600		458600			01	.00 8525.76 4262.88
4	110 20	74X100 AVG 2SF2G-1UNIT .1699	2 HERNANDEZ, JOCELYN&SALINAS, DIEGO A F 466 MAIN STREET KEYPORT, NJ 466 MAIN STREET 00660 07735 RC	195900 333200 529100		529100			01	.00 9878.33 4939.17
5	110 22	L21 SMALL GARDEN 21 .0000	4C 1595 PENNINGTON, LLC 303 TWIN DR LAKEWOOD, NJ 470 MAIN STREET 08701 RC 2	367600 1083000 1450600		1450600		S01	04	.00 22008.61 11004.31
6	110 23	3.65 AC HOLMDEL POINT 3.6500	4C TEANECK ROAD PARTNERS, LLC 190 MAIN ST, STE 201 HACKENSACK, NJ 36 CENTER STREET 07601 RC 2	2100000 8152200 10252200		10252200		S01	02	.00 202097.16 101048.58
7	110 24	120X154 IRR .0000	1 NVWI LLC 135 MONROE ST APT 506 NEWARK, NJ 105 HWY 35 07105 HC 2	749100 0 749100		749100			00	.00 13567.51 6783.76
8	110 24 B01	120X154 IRR BILLBOARD .0000	1 NVWI LLC 11 LORIANN RD WARREN, NJ 105 HWY 35 07059 HC 2	0 0 0				S01		.00 .00 .00
9	110 27.01	8.675 STOP AND SHOP 8.6750	4A BLDG KEYPORT LLC & WREN KEYPORT C/O 417 5TH ST 4TH FLOOR NEW YORK, NY 107&109 HWY 35 00660 10016 HC 2	5202000 7554400 12756400		12756400		S01	00	.00 243292.20 121646.10
10	110 27.01 B01	8.675 AC STOP AND BILLBOARD 8.6750	SH 4A BLDG KEYPORT LLC & WREN KEYPORT C/O 417 5TH ST 4TH FLOOR NEW YORK, NY 107&109 HWY 35 00660 10016 HC 2	0 77000 77000		77000		S01		.00 1581.58 790.79
11	110 27.02	.989 AC IHOP .9890	4A BLDG KEYPORT LLC & WREN KEYPORT C/O 417 5TH ST 4TH FLOOR NEW YORK, NY HWY 35 00660 10016 HC 2	735000 705300 1440300		1440300		S01	00	.00 25110.15 12555.08
12	110 27.03	1.071 AC DUNKIN DONUTS 1.0710	4A BLDG KEYPORT LLC & WREN KEYPORT C/O 417 5TH ST 4TH FLOOR NEW YORK, NY HWY 35 & 36 00660 10016 HC 2	977300 223000 1200300		1200300		S01	00	.00 23144.48 11572.24
13	111 1	24244 SQFT TOM'S FORD 4.5000	4.5 ACRE 4A BLUE 62 ASSOCIATES, L.L.C. 200 HWY 35 KEYPORT, N.J. 200 HWY 35 07735 HC 2	4551600 310500 4862100		4862100		S01	00	.00 97100.80 48550.40
14	111 2.01	23565 SQ FT GARAGE FORD .5410	4A BLUE 62 ASSOCIATES 200 HWY 35 KEYPORT, N J 121 ROUTE 35 07735 HC 2	405800 254500 660300		660300		S01	00	.00 12804.64 6402.32

1 L i n e	2 Block No. Lot No. Qualification Account No.	3 Land Dimensions Building Description Additional Lots Acreage Prop. Class	4 Owner's Name Address City State Property Location Billing Code Zip Code	5 Land Improvement Total	6 Exemptions Cd. Amount	7 Net Taxable Value	8 Deduct. Cd.Quan.	9 Special Tax Codes	10 Num Units	12 DED AMT 2025 TAX 2026 1ST
1	111 2.02	203X149 IRR BETSY ROSS PLZA .0000	4A TL ASSOCIATES, LLC 200 HIGHWAY 35 KEYPORT, N J 117 HWY 35/BETSY ROSS 07735 HC 2	1083600 82700 1166300		1166300		S01	00	.00 23257.45 11628.73
2	111 3.01	125X102 IRR BUY RITE .0000	4A MD LIQUOR & WINE HOLDING LLC 117 HWY 35 S KEYPORT, NJ 117 HWY 35/BUY RITE 00660 07735 HC 2	894000 218100 1112100		1112100		S01	00	.00 22179.10 11089.55
3	111 4	222X140 AVG TRI SHORE HEART GRP .7135	4A ONE HUNDRED SEVENTEEN SHG REALTY LL 1820 ROUTE 33 NEPTUNE, NJ 1 HWY 35 & CLARK/DENTAL O 07753 HC 2	617000 231000 848000		848000		S01	00	.00 16021.20 8010.60
4	112 1.01	5.11 AC CURLEY MOTORS 5.1100	4A JC III REALTY HOLDINGS, LLC 400 HWY 35 KEYPORT, NJ 400 HWY 35 07735 HC 2	4896600 610100 5506700		5506700		S01		.00 109999.92 54999.96
5	112 1.02	4.04 AC SANSONE 4.0400	4A PMB KEYPORT REALTY, LLC 402 HWY 35 KEYPORT, NJ 402 HWY 35 07735 HC 2	3871200 1538100 5409300		5409300		S01		.00 111107.03 55553.52
6	116 1.01	4.47AC BAY POINTE 4.4700	4C KEYPORT REALTY DEVELOPMENT, LLC 270 SYLVAN AVENUE ENGLEWOOD CLIFFS, NJ 101 GREEN GROVE 07632 RC 11	1269100 4590600 5859700		5859700		S01		.00 108862.00 54431.00
7	117 1	8.62 AC GREEN GROVE APT :118,7,9 8.6200	4C GREEN GROVE ASSOCIATES 270 SYLVAN AVENUE ENGLEWOOD CLIFFS, NJ 99 GREEN GROVE AVE. 00660 07632 RC 11	4920000 18116500 23036500		23036500		S01	00	.00 454221.56 227110.78
8	118 1	75X90 1SF-1U .1550	2 BONICA, JOSEPH E. 3 EIGHTH STREET KEYPORT, NJ 3 EIGHTH 00660 07735 RC 11	238500 333200 571700		571700			01	.00 9681.12 4840.56
9	118 2	50X90 1 UNIT 3 .1033	2 SCHUMACHER, JENNIFER 7 EIGHTH ST KEYPORT, NJ 7 EIGHTH ST 07735 RC 11	214800 295400 510200		510200			01	.00 8240.90 4120.45
10	118 4.01	55 AVG X 235 1.5SF10B-1U 8.01 .0000	2 SINGH, HARBANS 15 EIGHTH STREET KEYPORT, NJ 15 EIGHTH ST 07735 RC 11	221500 437100 658600		658600			01	.00 12312.55 6156.28
11	118 5	50X90 2SF10B-1U .1033	2 TOTH, CODY & JOY 23 EIGHTH KEYPORT, NJ 23 EIGHTH 07735 RC 11	214800 221300 436100		436100			01	.00 8093.50 4046.75
12	118 6	45X90 2SF 1 UNIT .0930	2 ZELENSKI, ANGELA ROWE & RICHARD E 25 EIGHTH STREET KEYPORT, NJ 25 EIGHTH 00660 07735 RC 11	210000 170900 380900		380900			01	.00 7049.69 3524.85
13	119 1	50X100 2SF1G10B-2U .1148	2 VALDES, JUDITH M 73 CHURCH ST KEYPORT, NJ 170 SEVENTH 00660 07735 RA 11	216700 287900 504600		504600			02	.00 9394.27 4697.14
14	119 2	50X100 1SF1G10B-1U .1148	2 CAGGIANO, PETER 4 JEANINE LANE WALLINGTON, NJ 172 SEVENTH 07057 RA 11	216700 226500 443200		443200			01	.00 8228.95 4114.48

19084500

0

119

27359400

46443900

2

1 L i n e	2 Block No. Lot No. Qualification Account No.	3 Land Dimensions Building Description Additional Lots Acreage Prop. Class	4 Owner's Name Address City State Property Location Billing Code Zip Code	5 Land Improvement Total	6 Exemptions Cd. Amount	7 Net Taxable Value	8 Deduct. Cd.Quan.	9 Special Tax Codes	10 Num Units	12 DED AMT 2025 TAX 2026 1ST
1	119 3	37X100 2SF .0849	2 PARSONS, STEVEN 174 7TH ST KEYPORT, NJ 174 SEVENTH ST 00672 07735 RA 11	203900 415700 619600		619600			01	.00 11691.05 5845.53
2	119 4	62X100 1SF1G-1U .1423	2 CUNNINGHAM, MARGARET L. 176 SEVENTH ST KEYPORT, NJ 176 SEVENTH 00660 07735 RA 11	228600 293800 522400		522400			01	.00 9722.95 4861.48
3	119 5	62X100 1SF-1U .1423	2 EMERY, ANNA M %MARY M HOLTZ 110 MANCHESTER KEYPORT, N.J. 108 MANCHESTER 07735 RA 11	228600 164100 392700		392700			01	.00 7258.85 3629.43
4	119 6	62X100 1.5SF-1U .1423	2 HOLTZ, ROBERT W & MARY 110 MANCHESTER KEYPORT, N J 110 MANCHESTER 07735 RA 11	228600 204700 433300		433300			01	.00 8029.75 4014.88
5	119 7	50X101 .1159	1 HUSHOUR, ALICE 14 EIGHTH ST. KEYPORT, N.J. 16 EIGHTH 07735 RA 11	216700 0 216700		216700			00	.00 3928.22 1964.11
6	119 8	65X101 1SF1G10B-1U .1507	2 HUSHOUR, ALICE 14 EIGHTH KEYPORT, N.J. 14 EIGHTH 07735 RA 11	231600 135700 367300		367300			01	.00 6772.80 3386.40
7	119 9	45X101 1SF2G-1U .1043	2 SKALA HOME PROPERTIES 2, LLC 1 BROOK LANE HOLMDEL, NJ 12 EIGHTH 07733 RA 11	211800 195600 407400		407400			01	.00 7551.67 3775.84
8	119 10	40X101 1SF10B-1U .0927	2 BONICA, JOSEPH 10 EIGHTH STREET KEYPORT, NJ 10 EIGHTH 07735 RA 11	206800 160600 367400		367400			01	.00 6796.70 3398.35
9	119 11	50X100 2SF2G-1U .1148	2 NARDONE, RONALD W & DEBORAH E 79 GREEN GROVE AVENUE KEYPORT, NJ 79 GREEN GROVE 07735 RA 11	216700 266800 483500		483500			01	.00 8991.89 4495.95
10	119 13	74X100 1SF1G-1U 12 .1699	2 FENCE, BRIAN & MCLEAN, CHRISTOPHER 75 GREEN GROVE AVE. KEYPORT, NJ 75 GREEN GROVE AVE. 07735 RA 11	240500 206300 446800		446800			01	.00 8276.76 4138.38
11	120 1	33X100 1.5SF-1U .0758	2 MASTROPIERO, DANIELLE 69 GREEN GROVE AVE KEYPORT, NJ 69 GREEN GROVE 07735 RA 11	199900 184500 384400		384400			01	.00 7125.38 3562.69
12	120 2	34X100IRR 2SF-1U 16 .0000	2 VANDINE, RANDY CHRISTOPHER, ETAL 67 GREEN GROVE AVENUE KEYPORT, NJ 67 GREEN GROVE 07735 RA 11	224700 289800 514500		514500			01	.00 9573.55 4786.78
13	120 3	50X100 1.5SF2G-1U .1148	2 RUTH, HOWARD J & JANETTE M 65 GREEN GROVE AVENUE KEYPORT, NJ 65 GREEN GROVE 07735 RA 11	216700 238000 454700		454700	V 1 02		01	250.00 8196.08 4098.04
14	120 4	50X100 1.5SF1G-1U .1148	2 CONWAY, JOHN J JR&SHEILA A, TRUSTEES 63 GREEN GROVE AVENUE KEYPORT, NJ 63 GREEN GROVE 07735 RA 11	216700 295200 511900		511900			01	.00 9533.71 4766.86

1 L i n e	2 Block No. Lot No. Qualification Account No.	3 Land Dimensions Building Description Additional Lots Acreage Prop. Class	4 Owner's Name Address City State Property Location Billing Code Zip Code	5 Land Improvement Total	6 Exemptions Cd. Amount	7 Net Taxable Value	8 Deduct. Cd.Quan.	9 Special Tax Codes	10 Num Units	12 DED AMT 2025 TAX 2026 1ST
1	120 5	50X100 1SF1G-1U .1148	2 MCKEOWN, JAMES 61 GREEN GROVE AVE KEYPORT, NJ 61 GREEN GROVE 07735 RA 11	216700 181500 398200		398200			01	.00 7812.62 3906.31
2	120 6	50X100 1.5SF-1U .1148	2 SMITH, CHRISTOPHER & MUIR, BRIANA 59 GREEN GROVE KEYPORT, NJ 59 GREEN GROVE 07735 RA 11	216700 309300 526000		526000	V 1 02		01	250.00 9550.64 4775.32
3	120 6.01	50X100 1SF1G-1UNIT .1148	2 MANIA, DANA 57 GREEN GROVE AVE KEYPORT, NJ 57 GREEN GROVE 07735 RA 11	216700 197400 414100		414100			01	.00 7677.17 3838.59
4	120 7	50X100 1.5SF1G-1U .1148	2 BETZ, BILLIE JANELL 53 GREEN GROVE AVE KEYPORT, NJ 53 GREEN GROVE AVE 07735 RA 11	216700 228400 445100		445100			01	.00 8264.81 4132.41
5	120 8.01	50X100 .1148	2 HUDSON POINTE AT KEYPORT, LLC P.O. BOX 66 COLTS NECK, NJ 72 MANCHESTER AVENUE 07722 HP 11	167200 0 167200		167200				.00 3027.84 1513.92
6	120 9.01	50X100 .1148	2 HUDSON POINTE AT KEYPORT, LLC P.O. BOX 66 COLTS NECK, NJ 74 MANCHESTER AVENUE 07722 HP 11	167200 0 167200		167200				.00 3027.84 1513.92
7	120 10	50X100 2SF-1U .1148	2 KAHANE, REBECCA A 76 MANCHESTER AVENUE KEYPORT, NJ 76 MANCHESTER 07735 RA 11	216700 339200 555900	00660	555900			01	.00 10368.36 5184.18
8	120 11	35X100 2SF-1U .0803	2 BOYKO, TETYANA 633 LANE G HAZLET, NJ 78 MANCHESTER 07730 RA 11	201900 133500 335400		335400			01	.00 6193.13 3096.57
9	120 12	40X100 1SF .0918	2 BAKUN, ANDRZEJ 80 MANCHESTER AVENUE KEYPORT, NJ 80 MANCHESTER 07735 RA 11	206800 162700 369500	00660	369500			01	.00 6834.55 3417.28
10	120 13	50X100 .1148	2 CATANESE, WILLIAM & MICHAEL 82 MANCHESTER AVE KEYPORT, NJ 82 MANCHESTER 07735 RA 11	216700 338900 555600		555600			01	.00 10432.10 5216.05
11	120 14	75X92 1SF1G-1U 15 .1584	2 LAENGLE, FRANCIS & CAROL 177 SEVENTH ST KEYPORT, NJ 177 SEVENTH ST 07735 RA 11	238500 194800 433300		433300	V 1 02		01	250.00 7769.79 3884.90
12	121 1	25X100 2SF2G-1U .0574	2 DELMEIER, LYLE J. 35 GREEN GROVE AVE KEYPORT, NJ 35 GREEN GROVE 07735 RA 11	192000 168000 360000		360000			01	.00 6667.22 3333.61
13	121 2	51X100 2SF-1U .1171	2 RUITERMAN, SUSAN J 41 GREEN GROVE KEYPORT, NJ 41 GREEN GROVE 07735 RA 11	217700 307100 524800	00660	524800			01	.00 9774.74 4887.37
14	121 3	50X100 1.5SF2G-1U .1148	2 MALDONADO, PABLO & CONNIE 10 FIFTH STREET KEYPORT, NJ 10 FIFTH STREET 07735 RA 11	216700 240900 457600	00660	457600			01	.00 8501.86 4250.93

1 L i n e	2 Block No. Lot No. Qualification Account No.	3 Land Dimensions Building Description Additional Lots Acreage Prop. Class	4 Owner's Name Address City State Property Location Billing Code Zip Code	5 Land Improvement Total	6 Exemptions Cd. Amount	7 Net Taxable Value	8 Deduct. Cd.Quan.	9 Special Tax Codes	10 Num Units	12 DED AMT 2025 TAX 2026 1ST
1	121 4	.40AC .4000	15F COUNTY OF MONMOUTH-RECREATION 805 NEWMAN SPRINGS RD LINCROFT, N J 07738 GREEN GROVE AVE RA 11	63900 4700 68600		*EXEMPT*			00	.00 .00 .00
2	121 5	37X100 2SF .0849	2 MENENDEZ, CHRISTOPHER P 42 MANCHESTER AVE KEYPORT, NJ 07735 42 MANCHESTER AVE	203900 465200 669100		669100			01	.00 12740.83 6370.42
3	121 6	36X100 1.5SF2G-1U .0826	2 OTTINA, CHERYL ATTN: RIVKA SENDER 4706 18TH AVE. %READ PROP 00672 BROOKLYN, NY 11204 44 MANCHESTER RA 11	202900 210100 413000		413000			01	.00 7663.22 3831.61
4	121 7	62X100 1SF-1U .1423	2 PEREZ, MELINDA & FISLER, CHRISTOPHER 46 MANCHESTER 00660 KEYPORT, NJ 07735 46 MANCHESTER RA 11	228600 393900 622500		622500			01	.00 11621.33 5810.67
5	121 8	50X100 SFD .1148	2 ORTIZ, NELSON 9 MAPLE PLACE KEYPORT, NJ 07735 9 MAPLE PL RA 11	216700 303700 520400		520400			01	.00 9758.81 4879.41
6	121 9	87X100 1.5SF1G-1U .1997	2 HAMMOND, RAYMOND JR & PATRICIA 51 GREEN GROVE 00660 KEYPORT, N.J. 07735 51 GREEN GROVE RA 11	253400 25100 278500		278500			01	.00 7966.01 3983.01
7	121 10	61X100 2SF1G-1U .1400	2 CORBEIL, LAURENT BASTIEN & SHEBELL, 49 GREEN GROVE AVE KEYPORT, NJ 07735 49 GREEN GROVE RA 11	227600 426300 653900		653900			01	.00 12218.93 6109.47
8	121 11	37X100 2SF-1U .0849	2 ENGLISH, MACKENZIE K 47 GREEN GROVE KEYPORT, NJ 07735 47 GREEN GROVE RA 11	203900 208700 412600		412600			01	.00 7655.26 3827.63
9	122 1	50X100 2SF-1U .1148	2 MICHALSKI, JULIAN&ORECCHIA, BRITTANY 21 GREEN GROVE AVENUE 00660 KEYPORT, NJ 07735 21 GREEN GROVE RA 11	216700 242100 458800		458800			01	.00 8523.77 4261.89
10	122 1.01	50X100 1SF1G-1U .1148	2 PRUSAKOWSKI, MARCIA A. 50 WARREN & MANCHESTER KEYPORT, N.J. 07735 50 WARREN & MANCHESTER RA 11	216700 177000 393700		393700			01	.00 7288.73 3644.37
11	122 2.01	50X100 2SF-1U .1148	2 VONA, ALBERT & TARA 25 GREEN GROVE 00672 KEYPORT, NJ 07735 25 GREEN GROVE RA 11	216700 243500 460200		460200			01	.00 8549.66 4274.83
12	122 2.02	50X100 1 UNIT .1148	2 FERM, MICHAEL 22 MANCHESTER AVENUE 00660 KEYPORT, NJ 07735 22 MANCHESTER	216700 387800 604500		604500			01	.00 11290.66 5645.33
13	122 3	50X100 2SF-1U .1148	2 SIRAVO, ELEANOR 29 GREEN GROVE AVE KEYPORT, N J 07735 29 GREEN GROVE AVE RA 11	216700 259900 476600		476600			01	.00 8862.41 4431.21
14	122 3.01	50X100 2SF1G-1U .1148	2 GARCIA, RAQUEL 24 MANCHESTER AVENUE KEYPORT, NJ 07735 24 MANCHESTER RA 11	216700 288200 504900		504900			01	.00 9400.25 4700.13

2837200

0

122

3631500

6468700

3.01

1 L i n e	2 Block No. Lot No. Qualification Account No.	3 Land Dimensions Building Description Additional Lots Acreage Prop. Class	4 Owner's Name Address City State Property Location Billing Code Zip Code	5 Land Improvement Total	6 Exemptions Cd. Amount	7 Net Taxable Value	8 Deduct. Cd.Quan.	9 Special Tax Codes	10 Num Units	12 DED AMT 2025 TAX 2026 1ST
1	122 4	50X100 2SF2G-1U .1148	2 AMENDOLA, LISA 33 GREEN GROVE KEYPORT, NJ 33 GREEN GROVE 07735 RA 11	216700 230100 446800		446800			01	.00 8296.68 4148.34
2	122 5	50X100 2SF1G-1U .1148	2 CIECIERSKI, ROBERT & MICHELLE 26 MANCHESTER AVENUE KEYPORT, NJ 26 MANCHESTER 07735 RA 11	216700 237200 453900		453900			01	.00 8432.14 4216.07
3	123 1	50X90 2SF1G10B-2U .1033	2 SKALA HOME PROPERTIES, LLC 1 BROOK LANE HOLMDEL, NJ 8-10 MANCHESTER 07733 RA 10	214800 247100 461900		461900			02	.00 8573.57 4286.79
4	123 2	50X110 1 UNIT .1263	2 MILLER FAMILY IRREVOCABLE TRUST 19 GREEN GROVE AVE KEYPORT, NJ 19 GREEN GROVE 07735 RA 10	218700 244300 463000		463000			01	.00 8601.46 4300.73
5	123 3	50X100 2SF-1U .1148	2 BARR, HARRY G & FRANCES E 15 GREEN GROVE AVE KEYPORT, N J 15 GREEN GROVE 07735 RA 10	216700 213000 429700		429700	V 1 02		01	250.00 7721.98 3860.99
6	123 4	25X100 2SF-1U .0574	2 CHANEY, JESSICA 11 GREEN GROVE AVE KEYPORT, NJ 11 GREEN GROVE 07735 RA 10	192000 272900 464900		464900			01	.00 8659.22 4329.61
7	123 5	60X130 IRR 1SF1G-1U .0000	2 OLIVERA, RAMON & DONNA 101 THIRD ST KEYPORT, NJ 101 THIRD 07735 RB 10	204700 195100 399800		399800			01	.00 7412.23 3706.12
8	123 5.01	86X90 IRR 1SF1G-1U .0000	2 HOWARD, ELIZABETH M 103 THIRD ST, KEYPORT, NJ 103 THIRD 07735 RB 10	237900 238800 476700		476700			01	.00 8844.48 4422.24
9	123 6	95X65 AVG 1SF-1U .1418	2 JONES, DANIEL & CYNTHIA 105 THIRD ST KEYPORT, N J 105 THIRD 07735 RB 10	226000 186500 412500		412500	V 1 02		01	250.00 7385.34 3692.67
10	123 6.01	50X100 1SF-1U .1148	2 BOYCE, JESSIANN & KATZ, JASON 6 MANCHESTER AVENUE KEYPORT, NJ 6 MANCHESTER 07735 RA 10	216700 204700 421400		421400			01	.00 7814.62 3907.31
11	124 1	40X142 2SF 2G 1U .1304	2 SIMONETTI, ANTHONY P & LING, JANINE 70 SECOND STREET KEYPORT, NJ 70 SECOND 07735 RA 9	227100 493500 720600		720600			01	.00 13300.58 6650.29
12	124 2	40X142 2SF-1U .1304	2 BRADY, JOHN M & DAWN V 74 SECOND STREET KEYPORT, NJ 74 SECOND 07735 RA 9	227100 166000 393100		393100			01	.00 7081.56 3540.78
13	124 3	40X142 2SF-1U .1304	2 GATTSEK, EDWARD & LAMOLINO, JO ANN 78 SECOND STREET KEYPORT, NJ 78 SECOND 07735 RA 9	227100 295900 523000		523000			01	.00 9547.66 4773.83
14	124 4	55X142 2SF2G-1U .1793	2 SMITH, DANIEL N & ANDREA F 82 SECOND STREET KEYPORT, NJ 82 SECOND 07735 RA 9	245100 198700 443800		443800			01	.00 8011.82 4005.91

1 L i n e	2 Block No. Lot No. Qualification Account No.	3 Land Dimensions Building Description Additional Lots Acreage Prop. Class	4 Owner's Name Address City State Property Location Billing Code Zip Code	5 Land Improvement Total	6 Exemptions Cd. Amount	7 Net Taxable Value	8 Deduct. Cd.Quan.	9 Special Tax Codes	10 Num Units	12 DED AMT 2025 TAX 2026 1ST
1	124 5	50X142 2SF-1U .1630	2 DIXON, PEARL 86 SECOND ST KEYPORT, NJ 86 SECOND ST 07735 RA 9	239100 295700 534800		534800			01	.00 9748.85 4874.43
2	124 6	55X142 2SF1G-1U .1793	2 LESLIE, JAMES S JR & COLLEEN 94 SECOND STREET KEYPORT, NJ 94 SECOND STREET 07735 RA 9	245100 388000 633100		633100			01	.00 11605.39 5802.70
3	124 7	40X142 2SF1G10B-1U .1304	2 WOLFSON, HOWARD SCOTT 98 SECOND STREET KEYPORT, NJ 98 SECOND 07735 RA 9	227100 226100 453200		453200			01	.00 8222.98 4111.49
4	124 8	40X142 2SF2G-2U .1304	2 BRIANO, ANTHONY 102 SECOND STREET KEYPORT, NJ 102 SECOND 07735 RA 9	227100 277700 504800		504800			02	.00 9203.04 4601.52
5	124 9	95X142 & 40X143 SENIOR CENTER 25 .2205	15C BOROUGH OF KEYPORT 70 WEST FRONT ST. KEYPORT, N.J. 110 SECOND ST 07735 RA 9	383600 396700 780300		*EXEMPT*			00	.00 .00 .00
6	124 10	40X142 2SF-2U .1304	2 DERICKS, JAMES P 41 STANFORD DR HAZLET, NJ 116 SECOND 07730 RA 9	215800 236500 452300		452300			02	.00 8222.98 4111.49
7	124 11	33X142 1 UNIT .1076	2 ENGLISH, PETER & RENATE 70 NAVESINK DRIVE MONMOUTH BEACH, NJ 118 SECOND 07750 RA 9	207800 228600 436400		436400			01	.00 7934.14 3967.07
8	124 12	30X142 1.5SF1S-2U .0978	2 KING, JOSEPH & DEBRA M 120 SECOND ST KEYPORT, NJ 120 SECOND 07735 RA 9	215200 294600 509800		509800			02	.00 9316.58 4658.29
9	124 13	23X142 1.5SF-1U .0750	2 WEINMAN, THOMAS 146 GEORGE ST SOUTH AMBOY, NJ 122 SECOND 08879 RA 9	206800 145500 352300		352300			01	.00 6340.54 3170.27
10	124 14	50X100 2SF1SF-2U .1148	2 BOSKIC, DRASKO & MIRJANA 130 SECOND STREET KEYPORT, NJ 130 SECOND 07735 RA 9	231300 340200 571500		571500			02	.00 10459.99 5230.00
11	124 15	25X100 1.5SF-1U .0574	2 ROBINSON, CLIFFORD 132 SECOND ST KEYPORT, NJ 132 SECOND 07735 RA 9	205300 109500 314800		314800			01	.00 5631.38 2815.69
12	124 16	75X100 2SF10B-5U .1722	4C SECOND ST REALTY, LLC 1430 FOREST AVENUE LAKEWOOD, NJ 138-140 SECOND 08701 RA 9	257300 503500 760800		760800			04	.00 14009.74 7004.87
13	124 16.01	50X102 1 UNIT .1171	2 ROJAS-RIVERA, RICARDO & SAMANTHA 36 WAVERLY KEYPORT, NJ 36 WAVERLY 07735 RA 9	231300 234300 465600		465600			01	.00 8450.06 4225.03
14	124 17	32X91 AVG 1SF-1U .0669	2 REELS, CLAUDIA L. 35 WAVERLY ST. KEYPORT, NJ 35 WAVERLY 07735 RA 9	211200 148100 359300		359300			01	.00 6468.02 3234.01

2920400

0

124

3428300

6348700

17

1 L i n e	2 Block No. Lot No. Qualification Account No.	3 Land Dimensions Building Description Additional Lots Acreage Prop. Class	4 Owner's Name Address City State Property Location Billing Code Zip Code	5 Land Improvement Total	6 Exemptions Cd. Amount	7 Net Taxable Value	8 Deduct. Cd.Quan.	9 Special Tax Codes	10 Num Units	12 DED AMT 2025 TAX 2026 1ST
1	124 18	102X80 TRI .1873	2 STRAUSS, JOHN GEORGE JR 27 OSBORN ST., APT 1 KEYPORT, NJ 34 WAVERLY 07735 RA 9	118900 25300 144200		144200			00	.00 2539.80 1269.90
2	124 19	60X87 TRI .1198	2 WOLFE, DINA 144 THIRD ST KEYPORT, NJ 144 THIRD ST 07735 RA 9	214500 366000 580500		580500			01	.00 8627.35 4313.68
3	124 20	60X185 IRR 2SF-1U .0000	2 LOBUONO, CATHERINE 142 THIRD STREET KEYPORT, NJ 142 THIRD 07735 RA 9	252800 159700 412500		412500			01	.00 7404.26 3702.13
4	124 21	27X185 IRR 2SF2G-1U .0000	2 STANKIEWICZ, JOHN J & BARBARA A 140 THIRD STREET KEYPORT, N J 140 THIRD ST 07735 RA 9	212200 234000 446200		446200	V 1 02		01	250.00 7867.40 3933.70
5	124 22	31X143 1SF1G-1U .1018	2 JENKINS, THOMAS T & ROCHELLE P 138 THIRD STREET KEYPORT, NJ 138 THIRD 07735 RA 9	205500 230600 436100		436100			01	.00 7936.13 3968.07
6	124 23	42X143 1.5SF1G-1U .1379	2 WOLFENDEN, ROBERT G.JR & DIANE H&W 134 THIRD ST. KEYPORT, N.J. 134 THIRD 07735 RA 9	229500 284600 514100		514100			01	.00 9374.35 4687.18
7	124 23.01	48X143 2SF-1U .1576	2 CASTRO, THOMAS & SULLIVAN, JENNIFER 136 THIRD STREET KEYPORT, NJ 136 THIRD 07735 RA 9	224900 258600 483500		483500			01	.00 8800.66 4400.33
8	124 24	63X143 2SF1G-1U .2068	2 AYALA, ROSA 128 THIRD ST KEYPORT, NJ 128 THIRD ST 07735 RA 9	254600 418400 673000		673000			01	.00 12348.41 6174.21
9	124 26	40X143 1SF1G-1U .1313	2 MAHONEY, KEITH & ROBIN 122 THIRD STREET KEYPORT, NJ 122 THIRD 07735 RA 9	227100 185900 413000		413000			01	.00 7460.04 3730.02
10	124 27	40X143 2SF3G10B-1U .1313	2 SMITH, HENRY C. 120 THIRD ST KEYPORT, NJ 120 THIRD 07735 RA 9	227100 284200 511300		511300			01	.00 9326.54 4663.27
11	124 28	40X143 1.5SF1G-1U .1313	2 TROIISI, LOUIS ANTHONY & JENNIFER LYNN 116 THIRD KEYPORT, N.J. 116 THIRD 07735 RA 9	227100 222700 449800		449800			01	.00 8159.23 4079.62
12	124 29	40X143 1.5SF2G-1U .1313	2 CARROL, CYNTHIA B 106 THIRD STREET KEYPORT, NJ 106 THIRD 07735 RA 9	227100 383300 610400		610400			01	.00 11206.99 5603.50
13	124 30	60X143 1.5SF1G-1U .1970	2 THIERRY, BENJAMIN & DANIELLE 104 THIRD STREET KEYPORT, NJ 104 THIRD 07735 RA 9	251000 435100 686100		686100			01	.00 12603.38 6301.69
14	124 31.01	60X143 2SF3G-2U .1970	2 SANTO CASTRONOVO LIVING TRUST 100 THIRD STREET KEYPORT, NJ 100 THIRD 07735 RA 9	251000 365400 616400		616400			02	.00 11278.70 5639.35

1 L i n e	2 Block No. Lot No. Qualification Account No.	3 Land Dimensions Building Description Additional Lots Acreage Prop. Class	4 Owner's Name Address City State Property Location Billing Code Zip Code	5 Land Improvement Total	6 Exemptions Cd. Amount	7 Net Taxable Value	8 Deduct. Cd.Quan.	9 Special Tax Codes	10 Num Units	12 DED AMT 2025 TAX 2026 1ST
1	124 31.02	40X143 1 UNIT .1313	2 BARTOLOME, KRAIG & MELISSA 98 THIRD ST KEYPORT, NJ 98 THIRD ST 07735 RA	227100 346600 573700		573700			01	.00 10509.79 5254.90
2	124 32	40X98 2SF2G-1U .0900	2 KNEUTE, HARRY J & DARRIN J 96 THIRD KEYPORT, NJ 96 THIRD 07735 RA 9	220000 227200 447200		447200	V 1 01		01	250.00 7871.38 3935.69
3	124 33	45X40 1.5SF3G-1U .0413	2 BAUMAN, JOANNE 3 GREEN GROVE KEYPORT, NJ 3 GREEN GROVE 07735 RA 9	186200 166900 353100		353100			01	.00 6392.33 3196.17
4	125 1	64X125 RANCHERO .1837	4A LAWANDI, EMAD S 7 LONG ROAD DENVER, NJ 150 FIRST STREET 07834 RA 9	252500 485100 737600		737600			03	.00 13625.28 6812.64
5	125 2	43X147 2SF1SF-2U .1451	2 HENDRICKS, KEICHELLE 154 FIRST ST. KEYPORT, NJ 154 FIRST 07735 RA 9	231200 205800 437000		437000			02	.00 7906.25 3953.13
6	125 3	60X125 2SF3G-2U .1722	2 KEYPORT 160, LLC 824 DANCER LANE MANALAPAN, NJ 160 FIRST STREET 07726 RA 9	247900 461400 709300		709300			02	.00 13047.60 6523.80
7	125 4	59X125 2SF-1U .1693	2 FICKES, TYLER & SCHELL, KATHERINE 170 FIRST STREET KEYPORT, NJ 170 FIRST 07735 RA 9	246800 348000 594800		594800			01	.00 10874.33 5437.17
8	125 5	40X125 2SF-1U .1148	2 BURGA, ALEX & BAUTISTA, OLGA M 172 FIRST STREET KEYPORT, NJ 172 FIRST 07735 RA 9	225000 251300 476300		476300			01	.00 8665.20 4332.60
9	125 6	69X125 1 UNIT .1980	2 IEA, MATTHEW & CAROLYN 178 FIRST STREET KEYPORT, NJ 178 FIRST 07735 RA 9	258200 296500 554700		554700			01	.00 10095.46 5047.73
10	125 7	47X125 2SF-2U .1349	2 TRABACHINO, GARY 347 CLIFFWOOD AVENUE CLIFFWOOD, NJ 184-186 FIRST ST 07721 RA 9	233000 289000 522000		522000			02	.00 9517.78 4758.89
11	125 8	32X125 2SF-5U .0918	4C TRABACHINO, GARY J 347 CLIFFWOOD AVE CLIFFWOOD, N J 188 FIRST 07721 RA 9	215900 781000 996900		996900		S01	05	.00 19022.09 9511.05
12	125 9	40X125 2SF1G-1U .1148	2 CRANE, JOANN 192 FIRST STREET KEYPORT, NJ 192 FIRST 07735 RA 9	225000 155600 380600		380600			01	.00 6848.50 3424.25
13	125 10	40X125 2SF1G-1U .1148	2 SKALA HOME PROPERTIES, LLC 1 BROOK LANE HOLMDEL, NJ 196 FIRST 07733 RA 9	225000 209400 434400		434400			02	.00 7870.39 3935.20
14	125 11	40X125 2SF2G-2U .1148	2 MOORE, JOHN M 200 FIRST KEYPORT, N.J. 200 FIRST 07735 RA 9	225000 302100 527100		527100			02	.00 9631.32 4815.66

1 L i n e	2 Block No. Lot No. Qualification Account No.	3 Land Dimensions Building Description Additional Lots Acreage Prop. Class	4 Owner's Name Address City State Property Location Billing Code Zip Code	5 Land Improvement Total	6 Exemptions Cd. Amount	7 Net Taxable Value	8 Deduct. Cd.Quan.	9 Special Tax Codes	10 Num Units	12 DED AMT 2025 TAX 2026 1ST
1	125 12	80X125 SMALL GARDEN 13 .2296	4C COSTA COURT, LLC 33 BURLINGTON AVE LEONARDO, NJ 202 FIRST STREET 07737 RA 9	200000 692700 892700		892700		S01	00	.00 17606.88 8803.44
2	125 14	40X103 2SF1G-1U .0946	2 BETANCOURT, JOQUIS & PRISCILLA R 212 FIRST ST KEYPORT, NJ 212 FIRST STREET 07735 RA 9	220900 244300 465200		465200			01	.00 8462.02 4231.01
3	125 15	40X124 IRR 2SF-2U .0000	2 KOWALESKI, KEVIN M. 9 DIAMOND HILL RD. MARLBORO, NJ 216 FIRST 00660 07746 RA 9	228400 278900 507300		507300			02	.00 9246.86 4623.43
4	125 16	40X92 2SF1G-1U .0845	2 BOSLER, TAMMY L. 218 FIRST ST KEYPORT, N.J. 218 FIRST & WAVERLY 00660 07735 RA 9	219200 214200 433400		433400			01	.00 7862.42 3931.21
5	125 17	73X80 IRR 2SF-3U .0000	2 MUNCK, ROBERT F JR 73 E.MOUNT AVE. ATLANTIC HIGHLANDS, NJ 27 WAVERLY 07716 RA 9	236100 502700 738800		738800			03	.00 13629.26 6814.63
6	125 18	30X80 2SF-1U .0551	2 LITTRIello, FRANK & ALICE 165 MARVIN RD MIDDLETOWN, NJ 25 WAVERLY 00672 07748 RA 9	208000 131000 339000		339000			01	.00 6087.55 3043.78
7	125 19	80X60 2SF-2U .1102	2 RIBAUDO, CHRISTOPHER & RUSSO, SHAWN 133 SECOND ST KEYPORT, NJ 133 SECOND 07735 RA 9	245000 514000 759000		759000			02	.00 13997.78 6998.89
8	125 20	23X129 2SF-1U .0681	2 BAUER, MICHAEL & LAUREN 41 NOLAN RD MORGANVILLE, NJ 131 SECOND 00660 07751 RA 9	205600 176700 382300		382300	V 1 02		01	250.00 6664.23 3332.12
9	125 21	25X129 2SF1G-1U .0740	2 MOORE, KEVIN 20 ROSE MANOR COURT BRICK, NJ 129 SECOND 08723 RA 9	207900 152900 360800		360800			01	.00 6499.90 3249.95
10	125 22	43X129 2SF-2U .1273	2 GAO, SUSY 125-127 SECOND ST KEYPORT, NJ 125-127 SECOND 07735 RA 9	228500 265200 493700		493700			02	.00 8987.90 4493.95
11	125 23	25X129 2SF1G-1U .0740	2 SCHMITZ, EDWARD F 123 SECOND KEYPORT, N.J. 123 SECOND 07735 RA 9	207900 160500 368400		368400	V 1 01		01	250.00 6395.31 3197.66
12	125 24	37X129 2SF-1U .1096	2 SCHAEFER, RICHARD & CONROY, JULIA 121 SECOND ST KEYPORT, NJ 121 SECOND 00672 07735 RA 9	221600 267200 488800		488800			01	.00 8908.22 4454.11
13	125 25	32X129 1 UNIT .0948	2 GLENSOR, JASON 117 SECOND STREET KEYPORT, NJ 117 SECOND 07735 RA 9	215900 298400 514300		514300			01	.00 9402.24 4701.12
14	125 26	33X129 2SF-1U .0977	2 TORRES, JESUS E 113 SECOND KEYPORT, NJ 113 SECOND 00672 07735 RA 9	217000 191700 408700		408700			01	.00 7396.30 3698.15

1 L i n e	2 Block No. Lot No. Qualification Account No.	3 Land Dimensions Building Description Additional Lots Acreage Prop. Class	4 Owner's Name Address City State Property Location Billing Code Zip Code	5 Land Improvement Total	6 Exemptions Cd. Amount	7 Net Taxable Value	8 Deduct. Cd.Quan.	9 Special Tax Codes	10 Num Units	12 DED AMT 2025 TAX 2026 1ST
1	125 27	33X129 2SF1G-1U .0977	2 POLING, JAMES L & JUDITH 109 SECOND KEYPORT, N.J. 07735 RA 9	217000 155100 372100		372100	V 1 02		01	250.00 6453.08 3226.54
2	125 28	33X129 2SF1G-1U .0977	2 SILECCHIA, RAFFAELA 107 SECOND ST KEYPORT, NJ 07735 RA 9	217000 210500 427500	00660	427500			01	.00 7752.86 3876.43
3	125 29	40X129 1SF-1U .1185	2 KLEIN, ERIC & RENATA 103 SECOND STREET KEYPORT, NJ 07735 RA 9	225000 275300 500300	00672	500300			01	.00 9121.37 4560.69
4	125 30	40X129 2SF1G10B-1U .1185	2 MERCADO, LEE & STEPANOVA, MARTINA 97 SECOND ST KEYPORT, NJ 07735 RA 9	225000 441600 666600	00660	666600			01	.00 11595.43 5797.72
5	125 31	50X129 2SF-1U .1481	2 GARTNER, DAVID & HOLLY 95 SECOND STREET KEYPORT, NJ 07735 RA 9	236500 195900 432400		432400			01	.00 7810.63 3905.32
6	125 32	40X129 2SF1G10B-1U .1185	2 JONES, TINA MARIE 89 SECOND AVE KEYPORT, NJ 07735 RA 9	225000 244300 469300	00660	469300			01	.00 8533.73 4266.87
7	125 33	48X129 2SF1G-1U .1421	2 BELLAMY, JEAN & DOUGLAS 83 SECOND ST KEYPORT, N J 07735 RA 9	234200 451600 685800	00660	685800			02	.00 12627.29 6313.65
8	125 34	48X129 2SF1G-1U .1421	2 FETTA, STACIE 79 SECOND KEYPORT, NJ 07735 RA 9	234200 270900 505100		505100			01	.00 9195.07 4597.54
9	125 35	43X107 2SF4G-1U .1056	2 SHEROKE, VALERIE L & RICHARD 75 SECOND ST KEYPORT, NJ 07735 RA 9	224900 243800 468700	00660	468700			02	.00 8519.78 4259.89
10	125 36	34X99 2SF1G-1U .0773	2 VEGA, ANGEL & ANNA C 73 SECOND STREET KEYPORT, NJ 07735 RA 9	213900 218500 432400	00660	432400			01	.00 7852.46 3926.23
11	125 37	30X129 IRR 2SF1G-1U .0000	2 MERLA, ANDREW & DEL BUONO, ALICIA 69 SECOND STREET KEYPORT, NJ 07735 RA 9	226000 229700 455700		455700			01	.00 8272.78 4136.39
12	126 1	40X123 AVG 1SF1G-1U .1129	2 CURRAN, JAN HIONAS 22 MYRTLE AVE KEYPORT, NJ 07735 RA 9	280900 486200 767100		767100			01	.00 14314.51 7157.26
13	126 2	40X121 AVG 2SF1G-1U .1111	2 PETROCELLI, PAULA & GANS, CHRISTINE 24 MYRTLE STREET KEYPORT, NJ 07735 RA 9	280900 403900 684800		684800			01	.00 12752.78 6376.39
14	126 4	90X116 AVG 2SF-1U-DTG 3 .2397	2 KERWIN, KATHLEEN RAY & WILKINSON, K 28 MYRTLE AVE KEYPORT, NJ 07735 RA 9	339800 285100 624900		624900			01	.00 11561.57 5780.79

1 L i n e	2 Block No. Lot No. Qualification Account No.	3 Land Dimensions Building Description Additional Lots Acreage Prop. Class	4 Owner's Name Address City State Property Location Billing Code Zip Code	5 Land Improvement Total	6 Exemptions Cd. Amount	7 Net Taxable Value	8 Deduct. Cd.Quan.	9 Special Tax Codes	10 Num Units	12 DED AMT 2025 TAX 2026 1ST
1	126 5	60X109 AVG 1.5SF-1U .1501	2 SUTPHIN, PERRY D & KAREN L 30 MYRTLE KEYPORT, N.J. 07735 RA 9	301200 91300 392500		392500			01	.00 7185.14 3592.57
2	126 6	30X140 AVG 2SF-1U .0964	2 DINNIGAN, JOSEPH A & LIZBETH S. 213 FIRST STREET KEYPORT, NJ 07735 RA 9	215200 222100 437300	00660	437300			01	.00 7938.12 3969.06
3	126 7	77X116 AVG 2SF2G-1U .2051	2 PEAN, PIERRE M 207 FIRST STREET KEYPORT, NJ 07735 RA 9	259800 224600 484400		484400			01	.00 8756.83 4378.42
4	126 8	33X148 AVG 2SF-3U .1121	2 DEVIZIO, JOSPEH 19 FRITZ DR SAYREVILLE, NJ 08872 RA 9	220300 359900 580200	00660	580200			03	.00 10647.24 5323.62
5	126 9	75 AVG X 102 AVG 2SF-2U 10 .0000	2 GARAVAGLIA, CHRISTIAN 193 FIRST ST KEYPORT, NJ 07735 RC 9	256200 280000 536200	00660	536200			02	.00 9748.85 4874.43
6	126 11	65 AVG X 114 2SF-1U .0000	2 OSUCH, DAVID W SR & ALVAREZ, TRACEY 22 PROSPECT STREET KEYPORT, NJ 07735 RA 9	310800 338900 649700	00660	649700			01	.00 12059.57 6029.79
7	126 12	40X114 AVG 2SF3G-1U .1047	2 DEL MONICO, GLEASON CAROLYN 24 PROSPECT STREET KEYPORT, NJ 07735 RA 9	279000 323800 602800	00660	602800			01	.00 11354.40 5677.20
8	126 13	40X118 AVG 2SF2G-1U .1084	2 FURUSAWA, RYUICHI & DIANNE M 26 PROSPECT STREET KEYPORT, NJ 07735 RA 9	280000 359700 639700		639700			01	.00 11896.22 5948.11
9	126 14	30X120 & 29X120 2SF1G-1U .0813	TRI 2 ABADJEVA, TETYANA 28 PROSPECT STREET KEYPORT, NJ 07735 RA 9	285700 265900 551600		551600			01	.00 10220.95 5110.48
10	127 1	59 AVG X 75 AVG 2SF-3U .0000	2 ALAMIA, PITRO A 137 SEABREEZE WAY KEANSBURG NJ 07734 RA 12	216300 266700 483000	00660	483000			03	.00 8806.63 4403.32
11	127 2	45X45 2SF-1U .0465	2 GALVAN, JEANINE 6 CEDAR ST KEYPORT, NJ 07735 RA 12	159100 74000 233100	00660	233100			01	.00 4233.00 2116.50
12	127 3	60X101 2SF-2U .1391	2 CRUZ, CYLVIA SILVERIO 8-10 CEDAR ST KEYPORT, NJ 07735 RA 12	299800 265700 565500		565500			02	.00 10469.95 5234.98
13	127 4	35X99 2SF1G-1U .0795	2 YANOSH, GREGORY & ALEXANDRA 12 CEDAR STREET KEYPORT, NJ 07735 RA 12	270800 268100 538900	00660	538900			01	.00 9993.86 4996.93
14	127 5	33X100 2SF2G-1U .0758	2 GORDON, CHARLES DANIEL & JOHANNA 14 CEDAR STREET KEYPORT, NJ 07735 RA 12	269300 191700 461000		461000			01	.00 8515.80 4257.90

3623500

0

127

3532400

7155900

5

1 L i n e	2 Block No. Lot No. Qualification Account No.	3 Land Dimensions Building Description Additional Lots Acreage Prop. Class	4 Owner's Name Address City State Property Location Billing Code Zip Code	5 Land Improvement Total	6 Exemptions Cd. Amount	7 Net Taxable Value	8 Deduct. Cd.Quan.	9 Special Tax Codes	10 Num Units	12 DED AMT 2025 TAX 2026 1ST
1	127 6	40X100 2SF3G-1U .0918	2 TORRES, TAINA 26 CEDAR STREET KEYPORT, NJ 26 CEDAR 07735 RA 12	277200 394800 672000		672000			01	.00 12513.74 6256.87
2	127 7	40X100 1.5SF-1U .0918	2 MARTORELL, DANA & MICHAEL 28 CEDAR ST KEYPORT, NJ 28 CEDAR 07735 RA 12	277200 179200 456400		456400			01	.00 8420.18 4210.09
3	127 8	40X100 2SF-1U .0918	2 CEDAR KEYPORT, LLC 70 NAVESINK DR MONMOUTH BEACH, NJ 30 CEDAR 07750 RA 12	277200 295400 572600		572600			01	.00 10625.33 5312.67
4	127 9	40X100 2SF1G-1U .0918	2 GARCIA, EDUARDO KEITH & KELLY 32 CEDAR STREET KEYPORT, NJ 32 CEDAR 07735 RA 12	277200 207300 484500		484500			01	.00 8954.04 4477.02
5	127 10	40X100 2SF2G-1U .0918	2 34 CEDAR CO. 34 CEDAR KEYPORT, N.J. 34 CEDAR 07735 RA 12	277200 140600 417800		417800			01	.00 7687.13 3843.57
6	127 11	70X100 2SF-1U .1607	2 ZWINGRAF, ROBERT J 36 CEDAR KEYPORT, N.J. 36 CEDAR 07735 RA 12	311100 262300 573400		573400			01	.00 10611.38 5305.69
7	127 12	210 AVG X 160 210AV6X160 B-1U 23.01,25 .0000	15C BOROUGH OF KEYPORT 70 WEST FRONT ST. KEYPORT, N J MYRTLE AVE. 07735 RA 12	503300 0 503300		*EXEMPT*			00	.00 .00 .00
8	127 13	195X80 .3581	15C BOROUGH OF KEYPORT 70 WEST FRONT ST. KEYPORT, N.J. MYRTLE AVE. 07735 RA 12	462900 3100 466000		*EXEMPT*			00	.00 .00 .00
9	127 14	70X80 2SF-2U .1286	2 GLICK, PAUL 23 MYRTLE AVE KEYPORT, NJ 23 MYRTLE 00660 07735 RA 12	304800 525100 829900		829900			02	.00 15487.80 7743.90
10	127 15	40X80 2SF-1U .0735	2 GRAHAM, KEVIN & CATHERINE 25 MYRTLE AVENUE KEYPORT, N J 25 MYRTLE 07735 RA 12	273600 219000 492600		492600			01	.00 9111.41 4555.71
11	127 16	28X80 2SF-1U .0514	2 HENDRICKS, ELIZABETH M 27 MYRTLE AVENUE KEYPORT, NJ 27 MYRTLE 00660 07735 RA 12	261100 183900 445000		445000			01	.00 8218.99 4109.50
12	127 17	52X80 2SF-1U .0955	2 PLATH, WINIFRED H, ETAL 29 MYRTLE AVENUE KEYPORT, NJ 29 MYRTLE 07735 RA 12	286100 210500 496600		496600	W 1 01		01	250.00 8925.15 4462.58
13	127 18	40X80 2SF-1U .0735	2 MCBRIDE, KAREN & GLENN 31 MYRTLE AVENUE KEYPORT, NJ 31 MYRTLE 00660 07736 RA 12	273600 226100 499700		499700			01	.00 9246.86 4623.43
14	127 19	40X80 2SF1G-1U .0735	2 FARPARAN, MATTHEW C. & LISA ANN H&W 33 MYRTLE KEYPORT, N.J. 33 MYRTLE 07735 RA 12	272700 151700 424400		424400			01	.00 7816.61 3908.31

W01 250

3369000

0

127

2995900

6364900

19

1 L i n e	2 Block No. Lot No. Qualification Account No.	3 Land Dimensions Building Description Additional Lots Acreage Prop. Class	4 Owner's Name Address City State Property Location Billing Code Zip Code	5 Land Improvement Total	6 Exemptions Cd. Amount	7 Net Taxable Value	8 Deduct. Cd.Quan.	9 Special Tax Codes	10 Num Units	12 DED AMT 2025 TAX 2026 1ST
1	127 20	19X80 2SF-1U .0349	2 BOLTON, EAMON M 35 MYRTLE AVE KEYPORT, NJ 35 MYRTLE AVE 07735 RA 12	251400 163500 414900		414900			01	.00 7910.23 3955.12
2	127 21	32X80 1SF-1U .0588	2 MESITI, JOSEPH 37 MYRTLE AVE KEYPORT, NJ 37 MYRTLE 07735 RA 12	265300 129600 394900	00660	394900			01	.00 7262.83 3631.42
3	127 22	80X80 AVG 2SF-3U .1469	2 219 KEYPORT PROPERTIES LLC PO BOX 54 HAZLET, NJ 219 FIRST & MYRTLE 00672 07730 RA 12	243500 417900 661400		661400			03	.00 12145.22 6072.61
4	127 23	.61AC 2SF .6100	2 MCCLARY, SCOTT 225 FIRST ST KEYPORT, NJ 225 FIRST ST 07735 RA 12	224000 749400 973400		973400			01	.00 18690.94 9345.47
5	127 24	51 AVG X 100 AVG 2SF&2SF-1U .0000	2 CARHART, RUSSELL & MELISSA 235 FIRST STREET KEYPORT, NJ 235 FIRST ST 07735 RA 12	223600 439100 662700		662700	V 1 01		01	250.00 12204.98 6102.49
6	128 1	40X104 2SF-1U .0955	2 AYALA, BLANCA 128 THIRD ST KEYPORT, NJ 141 SECOND 07735 RA 12	207600 206800 414400	00660	414400			01	.00 7517.81 3758.91
7	128 4.02	60X100 1 UNIT .1377	2 MATEO, JOSE A & ANGELA M MATEO 153 SECOND ST KEYPORT, N J 153 SECOND ST 07735 RA 12	228400 284600 513000	00672	513000			01	.00 9352.44 4676.22
8	128 4.03	60X100 1 UNIT .1377	2 BRUNO, HIGINIO & ANA I 151 SECOND ST. KEYPORT, NJ 151 SECOND ST 07735 RA 12	228400 240400 468800		468800			01	.00 8515.80 4257.90
9	128 4.011	MASTER LOT OPEN SPACE .0000	15F KEYPORT HOMES LLC 68 WHITE ST,BOX 7-158 RED BANK, NJ 10-20 WAVERLY STREET 07701 RA 12	0 0 0		*EXEMPT*				.00 .00 .00
10	128 4.011 C0010	COMMON AREA CONDOMINIUM .0000	2 MOCCIO, MELISA B & DENISE & VALENTI 10 WAVERLY STREET KEYPORT, NJ 10 WAVERLY STREET 07735 RA 12	103700 455300 559000		559000			01	.00 7928.16 3964.08
11	128 4.011 C0012	COMMON AREA CONDOMINIUM .0000	2 BASMAGY, KRISTOFER J & MIELE, JENNI 12 WAVERLY STREET KEYPORT, NJ 12 WAVERLY STREET 07735 RA 12	103700 455300 559000		559000			01	.00 7928.16 3964.08
12	128 4.011 C0014	COMMON AREA CONDOMINIUM .0000	2 ENGELHARDT, MARGARET 14 WAVERLY STREET KEYPORT, NJ 14 WAVERLY STREET 07735 RA 12	103700 455300 559000	00660	559000			01	.00 7928.16 3964.08
13	128 4.011 C0016	COMMON AREA CONDOMINIUM .0000	2 LEGENDRE, JENNIFER PAVENTI 16 WAVERLY STREET KEYPORT, NJ 16 WAVERLY STREET 07735 RA 12	103700 455300 559000	00660	559000			01	.00 7928.16 3964.08
14	128 4.011 C0018	COMMON AREA CONDOMINIUM .0000	2 LAKE, ROBERT & DOROTHY 126 WAINWRIGHT DRIVE S MATAWAN, NJ 18 WAVERLY STREET 07747 RA 12	103700 455300 559000		559000			01	.00 7928.16 3964.08

1 L i n e	2 Block No. Lot No. Qualification Account No.	3 Land Dimensions Building Description Additional Lots Acreage Prop. Class	4 Owner's Name Address City State Property Location Billing Code Zip Code	5 Land Improvement Total	6 Exemptions Cd. Amount	7 Net Taxable Value	8 Deduct. Cd.Quan.	9 Special Tax Codes	10 Num Units	12 DED AMT 2025 TAX 2026 1ST
1	128 4.011 C0020	COMMON AREA CONDOMINIUM .0000	2 WORKMAN, KATIE 20 WAVERLY STREET KEYPORT, NJ 20 WAVERLY STREET	103700 455300 559000 07735 RA 12		559000			01	.00 7928.16 3964.08
2	128 5	40X95 2SF10B-1U .0872	2 BOLGER, CHRISTOPHER J 240 FIRST STREET KEYPORT, NJ 240 FIRST	206700 447100 653800 07735 RA 12	00660	653800			01	.00 12065.54 6032.77
3	128 6	40X125 2SF-2U .1148	2 MESTIZO, JORGE MARTINEZ 75 BAYVIEW STREET CLIFFWOOD, NJ 242 FIRST	211700 313600 525300 07721 RA 12		525300			02	.00 9617.38 4808.69
4	128 7	40X125 2SF3G-1U .1148	2 ROBINSON, ISAAC L III 248 FIRST ST KEYPORT, N J 248 FIRST	211700 238000 449700 07735 RA 12		449700			01	.00 8181.14 4090.57
5	128 8	40X95 2SF10B-1U .0872	2 GALE, BRANDON 252 FIRST KEYPORT, NJ 252 FIRST	206700 218500 425200 07735 RA 12	00660	425200			01	.00 7724.98 3862.49
6	128 9	40X100 2SF-1U .0918	2 SOMERS, JUSTIN 256 FIRST STREET KEYPORT, NJ 256 FIRST	207600 219100 426700 07735 RA 12	00660	426700			01	.00 7750.87 3875.44
7	128 9.01	73X80IRR 2SF-1U 10 .0000	2 LAMB, MARYELLEN 2 FULTON ST KEYPORT, N J 2 FULTON ST	196800 202600 399400 07735 RA 12		399400	V 1 01		01	250.00 7000.88 3500.44
8	128 11	40X81 2SF2G-1U .0744	2 ANTONNACCIO, JOSEPH M & CHRISTINA 167 SECOND STREET KEYPORT, NJ 167 SECOND	204200 211200 415400 07735 NC 12		415400			02	.00 7543.70 3771.85
9	128 12	40X129 2SF-1U .1185	2 KNOWLTON, ALISA MARY 165 SECOND STREET KEYPORT, NJ 165 SECOND STREET	211700 164100 375800 07735 RA 12		375800			01	.00 6778.78 3389.39
10	128 13	40X129 2SF3G-1U .1185	2 SHALOO, ROBERT 163 SECOND ST KEYPORT, NJ 163 SECOND	226400 269900 496300 07735 RA 12		496300			01	.00 9505.82 4752.91
11	128 14	40X129 1SF-1U .1185	2 PANZERA, JOAN M WIDOW 161 SECOND ST KEYPORT, NJ 161 SECOND	197000 166300 363300 07735 RA 12		363300	S 1 01		01	250.00 6317.62 3158.81
12	129 1	64 AVG X 144 B-1U 2 .0000	4A 146 THIRD STREET, LLC% DETOUR GALLE 24 CLAY ST RED BANK, NJ 146 THIRD	179200 183700 362900 07701 RA 12		362900			00	.00 6906.26 3453.13
13	129 3	85 AVG X 140 LINCOLN HOSE .0000	4A LINCOLN HOSE COMPANY 142 2ND STREET KEYPORT, NJ 142 SECOND ST	269200 261700 530900 07735 RA 12		530900			00	.00 7023.80 3511.90
14	129 4.01	60X140 IRR .0000	1 LINCOLN HOSE COMPANY OF KEYPORT N J 152 SECOND STREET KEYPORT, N J 152 SECDOND STREET	238500 0 238500 07735 RA 12		238500				.00 .00 .00

V01 250

2871100

0

129

S01 250

3351100

6222200

4.01

1 L i n e	2 Block No. Lot No. Qualification Account No.	3 Land Dimensions Building Description Additional Lots Acreage Prop. Class	4 Owner's Name Address City State Property Location Billing Code Zip Code	5 Land Improvement Total	6 Exemptions Cd. Amount	7 Net Taxable Value	8 Deduct. Cd.Quan.	9 Special Tax Codes	10 Num Units	12 DED AMT 2025 TAX 2026 1ST
1	129 4.02	54X144 IRR .0000	1 TIGER 623 CONSTRUCTION, LLC THIRD ST KEYPORT, NJ 07735 148 THIRD STREET RA 12	230500 0 230500		230500				.00 .00 .00
2	129 5	50 AVG X 142 .0000	1 2ND STREET ASSOCIATES LLC*WANG, G. 2043 DEER PARK AVE DEER PARK NY 11729 162 SECOND RA 12	225800 0 225800		225800			00	.00 3906.31 1953.16
3	129 6	40X142 .1304	1 2ND STREET ASSOCIATES LLC*WANG G. 2043 DEER PARK AVE DEER PARK NY 11729 164 SECOND RA 12	192400 0 192400		192400			00	.00 3328.63 1664.32
4	129 7	30X80 2SF-1U .0551	2 FISHER, CHERYL A & PAUL JR 166 SECOND 00672 KEYPORT, NJ 07735 166 SECOND RA 12	194700 185000 379700		379700			01	.00 6880.37 3440.19
5	129 8	50X112 IRR LADY'S LAUNDRY .0000	4A 168 SECOND STREET 3272 CHURCHILL DR TOMS RIVER, NJ 08753 168 SECOND STREET RA 12	152600 338400 491000		491000		S01	00	.00 9701.05 4850.53
6	129 9	30X80 2SF-1U .0551	2 HUNT, CRAIG & DINA 34 FULTON STREET KEYPORT, NJ 07735 34 FULTON RA 12	194700 257200 451900		451900			01	.00 8252.86 4126.43
7	129 10	35X120 2SF1G-1U .0964	2 DEGROAT, THOMAS L JR & SCHRECK, C 36 FULTON ST 00660 KAYPORT, NJ 07735 36 FULTON RA 12	205300 139900 345200		345200			01	.00 6209.06 3104.53
8	129 11	35X120 2SF1G-1U .0964	2 SMITH, TERRANCE M & AMANDA M 38 FULTON ST 00660 KEYPORT, NJ 07735 38 FULTON RA 12	205300 209000 414300		414300			01	.00 7519.80 3759.90
9	129 12	35X120 2SF-1U .0964	2 HOLLIDAY, SUSAN 40 FULTON STREET KEYPORT, NJ 07735 40 FULTON RA 12	205300 228900 434200		434200			01	.00 7898.28 3949.14
10	129 13	35X120 2SF-1U .0964	2 POLING, KEVIN S 42 FULTON STREET KEYPORT, NJ 07735 42 FULTON RA 12	205300 196300 401600		401600			01	.00 7278.77 3639.39
11	129 14	67X143 .2199	2 LAVOIE, TIMOTHY & PETZEL, NENA 111 THIRD ST KEYPORT, NJ 07735 111 THIRD ST. RA 12	246100 330000 576100		576100			01	.00 10519.75 5259.88
12	130 1	25X100 2SF2G-1U .0574	2 SKALA HOME PROPERTIES 2, LLC 1 BROOK LANE HOLMDEL, NJ 07733 27 MANCHESTER RA 11	192000 285300 477300		477300			01	.00 8894.28 4447.14
13	130 2	25X100 1.5SF-1U .0574	2 JEFFCOAT, MILDRED L & JOHN K 25 MANCHESTER AVENUE KEYPORT, NJ 07735 25 MANCHESTER RA 11	192000 332700 524700		524700			01	.00 9792.67 4896.34
14	130 3	50X100 2SF2G-1U .1148	2 PIT CREW 7, LLC 23 MANCHESTER AVE KEYPORT, NJ 07735 23 MANCHESTER RA 11	216700 125800 342500		342500			01	.00 6316.63 3158.32

2858700

0

130

2628500

5487200

3

1 L i n e	2 Block No. Lot No. Qualification Account No.	3 Land Dimensions Building Description Additional Lots Acreage Prop. Class	4 Owner's Name Address City State Property Location Billing Code Zip Code	5 Land Improvement Total	6 Exemptions Cd. Amount	7 Net Taxable Value	8 Deduct. Cd.Quan.	9 Special Tax Codes	10 Num Units	12 DED AMT 2025 TAX 2026 1ST
1	130 4	33X100 1SF1G-1U .0758	2 RIGGIO, JOSEPH V & SANTA 208 WOODCLIFF BLVD MORGANVILLE, NJ 19 MANCHESTER AVENUE 07751 RA 11	199900 165500 365400		365400			01	.00 6764.83 3382.42
2	130 5	42X100 2SF-1U .0964	2 MILLWARD, RICHARD J. & MINERVA H&W 15 MANCHESTER AVE KEYPORT, N J 15 MANCHESTER 07735 RA 11	208800 163300 372100		372100			01	.00 6884.35 3442.18
3	130 6	25X100 2SF-1U .0574	2 GAFFNEY, TIMOTHY 13 MANCHESTER AVE KEYPORT, N J 12 MANCHESTER 07735 RA 11	192000 253400 445400		445400			01	.00 8288.71 4144.36
4	130 7	25X100 IRR 3G-1U .0000	2 GAFFNEY, TIMOTHY 13 MANCHESTER AVE KEYPORT, N J 13 MANCHESTER 07735 RA 11	206600 123200 329800		329800			01	.00 6081.58 3040.79
5	130 8	83 AVG X 78 AVG 2SF3G-1U .0000	2 HUETTER, THOMAS G & CAROL LEE 123 THIRD STREET KEYPORT, N J 123 THIRD 07735 RB 11	236700 184200 420900		420900			01	.00 7788.72 3894.36
6	130 9	75X135 TRI 2S .2324	2 VILLANUEVA, WARREN 131 3RD STREET KEYPORT, NJ 131 THIRD 07735 RB 11	214500 343500 558000		558000			01	.00 11469.94 5734.97
7	130 10	68X72 TRI 2SF-1U .1124	2 CABAN, ANTONINO & JENNIFER 714 HOLMDEL ROAD HOLMDEL, NJ 135 THIRD 07733 RB 11	213700 63100 276800		276800			01	.00 5071.63 2535.82
8	130 11	25X125 2SF1G10B-1U .0717	2 MCRAE, MONICA 37 FIFTH ST KEYPORT, NJ 37 FIFTH 00660 07735 RB 11	194500 159100 353600		353600			01	.00 6543.72 3271.86
9	130 12	67X125 2SF10B-1U .1923	2 FERM, MICHAEL & DERISE, JORDAN 39 FIFTH ST KEYPORT, NJ 39 FIFTH ST 07735 RB 11	240200 238600 478800		478800			01	.00 8884.32 4442.16
10	130 13	MASTER LOT OPEN SPACE .0000	15F EASTHILL PARTNERS INC %K. ALLEN-17 HAVEN WAY KEYPORT, NJ 110 THIRD 07735 RB 11	0 0 0		*EXEMPT*			00	.00 .00 .00
11	130 13 C0001	.0000	2 HENNESSEY, CATHERINE & EDWARD 10 HAVEN WAY KEYPORT, NJ 10 HAVEN WAY 00660 07735 RA 11	123900 296900 420800		420800			01	.00 8384.33 4192.17
12	130 13 C0002	.0000	2 WINTER, LINDA 11 HAVEN WAY KEYPORT, NJ 11 HAVEN WAY 07735 RA 11	123900 301700 425600		425600			01	.00 8469.98 4234.99
13	130 13 C0003	.0000	2 HAHN, AMANDA 12 HAVEN WAY, UNIT 3 KEYPORT, NJ 12 HAVEN WAY 07735 RA 11	123900 300500 424400		424400			01	.00 8424.17 4212.09
14	130 13 C0004	.0000	2 AGUIRRE, VALERIE 13 HAVEN WAY, APT 4 KEYPORT, NJ 13 HAVEN WAY 07735 RA 11	123900 291500 415400		415400			01	.00 8274.77 4137.39

2402500

0

130

2884500

5287000

13

1 L i n e	2 Block No. Lot No. Qualification Account No.	3 Land Dimensions Building Description Additional Lots Acreage	4 Owner's Name Address City State Property Location	5 Billing Code Zip Code	6 Land Improvement Total	7 Exemptions Cd. Amount	8 Net Taxable Value	9 Deduct. Cd.Quan.	10 Special Tax Codes	11 Num Units	12 DED AMT 2025 TAX 2026 1ST
1	130 13 C0005	.0000	2 WETZEL, JOHN & INDIRA BOODHAN 14 HAVEN WAY KEYPORT, NJ 14 HAVEN WAY	07735 RA 11	123900 359300 483200		483200			01	.00 9545.66 4772.83
2	130 13 C0006	.0000	2 MUCCINO, FRANK 15 HAVEN WAY KEYPORT, NJ 15 HAVEN WAY	07735 RA 11	123900 321700 445600		445600			01	.00 8844.48 4422.24
3	130 13 C0007	.0000	2 FLORENTO, ANDREW 16 HAVEN WAY KEYPORT, NJ 16 HAVEN WAY	07735 RA 11	123900 354400 478300		478300			01	.00 9448.06 4724.03
4	130 13 C0008	.0000	2 ROBERTSON, PAUL D 100 NOCTURNE FORREST CT NASHVILLE, TN 17 HAVEN WAY	00597 37207 RA 11	123900 301100 425000		425000	V 1 01		01	250.00 8174.17 4087.09
5	130 13 C0009	.0000	2 ERNO, CAROLE 18 HAVEN WAY KEYPORT, NJ 18 HAVEN WAY	00660 07735 RA 11	123900 244500 368400		368400			01	.00 7382.35 3691.18
6	130 13 C0010	.0000	2 VACCA, AMALIA 19 HAVEN WAY KEYPORT, NJ 19 HAVEN WAY	00660 07735 RA 11	123900 291100 415000		415000			01	.00 8264.81 4132.41
7	130 13 C0011	.0000	2 STAHLEY, JOSEPH & BARBARA 20 HAVEN WAY KEYPORT, NJ 20 HAVEN WAY	07735 RA 11	123900 286700 410600		410600			01	.00 8159.23 4079.62
8	130 13 C0012	.0000	2 GALLOPO, GARY & DEBORAH 126 CHINGARORA AVENUE KEYPORT, NJ 139-7 THIRD ST	07735 RA 11	123900 306400 430300		430300			01	.00 8059.63 4029.82
9	130 13 C0013	.0000	2 SCHULT, HOLLY 139-6 THIRD ST KEYPORT, NJ 139-6 THIRD ST	00660 07735 RA 11	123900 312000 435900		435900			01	.00 8165.21 4082.61
10	130 13 C0014	.0000	2 DESENA, NOEL 139-5 THIRD STREET KEYPORT, NJ 139-5 THIRD ST	00660 07735 RA 11	123900 350000 473900		473900			01	.00 8888.30 4444.15
11	130 13 C0015	.0000	2 PETTY, JOEL MICHAEL 139 THIRD ST, UNIT 4 KEYPORT, NJ 139-4 THIRD ST	00660 07735 RA 11	123900 369900 493800		493800			01	.00 9266.78 4633.39
12	130 13 C0016	.0000	2 OLIVEIRA, FRANCISCO & HAMILTON, WIL 139-3 THIRD STREET KEYPORT, NJ 139-3 THIRD ST	00660 07735 RA 11	123900 334800 458700		458700			01	.00 8599.46 4299.73
13	130 13 C0017	.0000	2 NGUYEN, HUNG N & HANG T 139-2 THIRD ST KEYPORT, NJ 139-2 THIRD ST	07735 RA 11	123900 382900 506800		506800			01	.00 9513.79 4756.90
14	130 13 C0018	.0000	2 CRUZ, WILLIAM & RUTH 139-1 THIRD STREET KEYPORT, NJ 139-1 THIRD ST	07735 RA 11	123900 326800 450700		450700			01	.00 8446.08 4223.04

1 L i n e	2 Block No. Lot No. Qualification Account No.	3 Land Dimensions Building Description Additional Lots Acreage Prop. Class	4 Owner's Name Address City State Property Location Billing Code Zip Code	5 Land Improvement Total	6 Exemptions Cd. Amount	7 Net Taxable Value	8 Deduct. Cd.Quan.	9 Special Tax Codes	10 Num Units	12 DED AMT 2025 TAX 2026 1ST
1	130 14	50X100 2SF-1U .1148	2 MARINO, FRANCESCO & NICOLE L CARPEN 33 MANCHESTER AVE KEYPORT, NJ 33 MANCHESTER 07735 RA 11	216700 160100 376800		376800			01	.00 6695.11 3347.56
2	130 16	120X131 AVG PPE ASSOCIATES 17 .3609	4A 145 THIRD STREET, LLC 145 THIRD KEYPORT, NJ 145 THIRD 07735 RB 11	345400 66900 412300		412300		S01	00	.00 8218.05 4109.03
3	130 18	40X97 AVG 1SF1G-1U .0891	2 MATTHEWS, RAHEEN H & LAUREN M 155 THIRD STREET KEYPORT, NJ 155 THIRD STREET 07735 RB 11	206700 227600 434300		434300			01	.00 7898.28 3949.14
4	130 19	71X75 AVG 1.5SF1G10B-1U .1222	2 JIMENEZ, ROY JR 157 3RD STREET KEYPORT, NJ 157 THIRD 07735 RB 11	232400 210000 442400		442400			01	.00 8007.84 4003.92
5	130 20	1.04AC 1.0400	15C COUNTY OF MONMOUTH-RECREATION 805 NEWMAN SPRINGS RD LINCROFT, NJ MANCHESTER AVE 07738 RB 11	166000 8400 174400		*EXEMPT*			00	.00 .00 .00
6	130 21	17X115 & 18X115 2SF-1U .0462	TRI 15F COUNTY OF MONMOUTH-RECREATION 805 NEWMAN SPRINGS RD LINCROFT, NJ 56 FULTON 07738 RA 11	199800 0 199800		*EXEMPT*			00	.00 .00 .00
7	130 22	40X107 AVG 1.5SF10B1UH .0983	2 GILLER, MARINA, TRUSTEE 58 FULTON ST KEYPORT, NJ 58 FULTON 07735 RA 11	207600 168500 376100		376100			01	.00 6962.04 3481.02
8	130 23	45X96 AVG 2SF-1U .0992	2 SKALA HOME PROPERTIES, LLC 1 BROOK LANE HOLMDEL, NJ 60 FULTON 07733 RA 11	210900 258800 469700		469700			01	.00 8734.92 4367.46
9	130 24	40X168 IRR 2SF-1U .0000	2 HALAS, ROBERT & HENDERSHOT, AMY 62 FULTON STREET KEYPORT, NJ 62 FULTON 07735 RA 11	216700 441700 658400		658400			01	.00 12312.55 6156.28
10	130 25	40X157 AVG .1442	2 RESTREPO, MIKE & ALEXANDRA 64 FULTON STREET KEYPORT, NJ 64 FULTON 07735 RA 11	214000 373900 587900		587900			01	.00 9724.94 4862.47
11	130 26	40X132 AVG 2SF-1U .1212	2 BENNETT, DERON & CHRISTINE 15 WALNUT ST KEYPORT, NJ 66 FULTON 00660 07735 RA 11	211600 169900 381500		381500			01	.00 7059.65 3529.83
12	130 27	40X114 AVG 2SF&2SF-1U .1047	2 MESTIZO, JORGE MARTINEZ 75 BAYVIEW STREET ABERDEEN, NJ 78 FULTON 07721 RA 11	208400 276700 485100		485100			02	.00 9029.74 4514.87
13	130 28	69X125 AVG 1.5SF3G-1U 29,30 .1980	2 BONK, EDWARD & DONNA 80 FULTON STREET KEYPORT, NJ 80 FULTON 00660 07735 RC 11	235300 404900 640200	L 121500	518700			01	.00 9703.03 4851.52
14	130 31	30X159 & 37X159 2SF-1U .1223	TRI 2 82 FULTON STREET, LLC 82 FULTON STREET KEYPORT, NJ 82 FULTON 07735 RA 11	223800 186300 410100		410100			01	.00 7591.51 3795.76

2729500

121500

130

2945300

5553300

31

1 L i n e	2 Block No. Lot No. Qualification Account No.	3 Land Dimensions Building Description Additional Lots Acreage Prop. Class	4 Owner's Name Address City State Property Location Billing Code Zip Code	5 Land Improvement Total	6 Exemptions Cd. Amount	7 Net Taxable Value	8 Deduct. Cd.Quan.	9 Special Tax Codes	10 Num Units	12 DED AMT 2025 TAX 2026 1ST
1	130 32	27X159 2SF-1U .0986	2 IMBRO, PAULA 84 FULTON KEYPORT, NJ 84 FULTON 07735 RA 11	198800 164600 363400		363400			01	.00 6726.98 3363.49
2	130 33	53X159 2SF3G-1U .1935	2 MARGAGLIANO, JOSEPH 86 FULTON STREET KEYPORT, NJ 86 FULTON 07735 RC 11	229100 391200 620300		620300			01	.00 11581.49 5790.75
3	130 34	40X159 2SF2G-1U .1460	2 WHITE, COURTNEY L & CERELLE T 90 FULTON STREET KEYPORT, NJ 90 FULTON 00660 07735 RA 11	214000 217100 431100		431100			01	.00 7997.88 3998.94
4	130 35	40X73 1SF-1U .0670	2 MAN, CHEVY & MOJICA, STALING 92 FULTON KEYPORT, NJ 92 FULTON 00660 07735 RA 11	201700 172400 374100		374100			01	.00 6928.18 3464.09
5	130 36	80X64 AVG 1SF1G-1U .1175	2 SARGEANT, KEITH & MELANIE 209 SEVENTH STREET KEYPORT, NJ 209 SEVENTH STREET 00672 07735 RC 11	228200 193700 421900		421900			01	.00 7814.62 3907.31
6	130 37	40X101 1SF-1U .0927	2 NICOTERA, JOHN & MARYANN 207 SEVENTH STREET KEYPORT, NJ 207 SEVENTH STREET 07735 RC 11	206000 146000 352000		352000			01	.00 6503.88 3251.94
7	130 38	41X95 AVG 1SF-1U .0894	2 SEIGLE, SAMANTHA L 205 SEVENTH STREET KEYPORT, NJ 205 SEVENTH STREET 07735 RA 11	209900 184000 393900		393900			01	.00 7296.70 3648.35
8	130 39	44 AVG X 193 2SF-1U 40 .0000	2 ELY, RICHARD BRUCE JR & SHERI ANN 203 7TH ST KEYPORT, NJ 203 SEVENTH STREET 00660 07736 RC 11	221700 258000 479700		479700			01	.00 8916.19 4458.10
9	130 41	50X192 2SF1G-1U .2204	2 DAVIS, DANIEL & CLAUDIA 201 SEVENTH STREET KEYPORT, NJ 201 SEVENTH STREET 07735 RC 11	229100 253100 482200		482200			01	.00 8960.02 4480.01
10	130 42.01	50X115 .1320	1 HUDSON POINTE AT KEYPORT, LLC P.O. BOX 66 COLTS NECK, NJ MANCHESTER 07722 HP 11	167200 0 167200		167200				.00 3027.84 1513.92
11	130 43	63X92 2SF-1U .1331	2 WALLING, JOSEPH W.SR. & SHEILA A. 197-7TH KEYPORT, N.J. 197 SEVENTH STREET 00597 07735 RC 11	227100 181100 408200		408200			01	.00 7553.66 3776.83
12	130 44	37X92 2SF1G-1U .0781	2 ABDULCADIR, NAZEEYA 195 SEVENTH STREET KEYPORT, NJ 195 SEVENTH STREET 00660 07735 RC 11	202400 241600 444000		444000			01	.00 8252.86 4126.43
13	130 45	75X100 2SF-1U 46 .1722	2 KIM, MIN & SALATA, EDYTA 83 MANCHESTER AVENUE KEYPORT, NJ 83 MANCHESTER 07735 RA 11	241500 271300 512800		512800			01	.00 9527.74 4763.87
14	130 47	25X100 1SF-1U .0574	2 ARAUJO, JOANN & HENRY 20 COUNTRY OAKS DR MANALAPAN, NJ 79 MANCHESTER AVENUE 07726 RA 11	192000 130400 322400		322400			01	.00 5954.09 2977.05

2968700

0

130

2804500

5773200

47

1 L i n e	2 Block No. Lot No. Qualification Account No.	3 Land Dimensions Building Description Additional Lots Acreage Prop. Class	4 Owner's Name Address City State Property Location Billing Code Zip Code	5 Land Improvement Total	6 Exemptions Cd. Amount	7 Net Taxable Value	8 Deduct. Cd.Quan.	9 Special Tax Codes	10 Num Units	12 DED AMT 2025 TAX 2026 1ST
1	130 49.01	2.51AC 2.5100	1 HUDSON POINTE AT KEYPORT, LLC P.O. BOX 66 COLTS NECK, NJ MANCHESTER 07722 HP 11	2660700 0 2660700		2660700				.00 48182.50 24091.25
2	130 52	59X139 AVG 2SF-2U .1883	2 ZELINA, MARK & COLEEN 1136 OCEAN AVE UNIT 303 SEA BRIGHT, NJ 1 MAPLE 00597 07760 RC 11	233800 218200 452000		452000			02	.00 8382.34 4191.17
3	130 53	50X163 1 UNIT .1871	2 ZIOBRO, MARK & PYSARCHYK, MICHELE S 3 MAPLE PLACE KEYPORT, NJ 3 MAPLE PLACE 07735 RC 11	236700 240700 477400		477400			01	.00 8860.42 4430.21
4	130 54	61X100 1 UNIT .1400	2 RENTAS, JORGE JR & GORGE & JUANA M 47 MANCHESTER AVE KEYPORT, NJ 47 MANCHESTER AVE 07735 RA 11	227600 235600 463200		463200			01	.00 8599.46 4299.73
5	130 55	50X100 2SF .1148	2 MCMAHON, MATHEW 43 MANCHESTER KEYPORT, NJ 43 MANCHESTER 00660 07735 RA 11	216700 370000 586700		586700			01	.00 11039.66 5519.83
6	130 56	75X100 .1722	2 ALVAREZ, TYLER R & MARGERUM, NINA M 41 MANCHESTER AVENUE KEYPORT, NJ 41 MANCHESTER AVENUE 07735 RA 11	241500 424800 666300		666300			01	.00 12547.61 6273.81
7	131 1	75X100 1SF1G-1U .1722	2 SNYDER, BRIAN & SUSAN, H&W 178 SEVENTH ST, KEYPORT, NJ 178 SEVENTH 00660 07735 RC 11	241500 183200 424700		424700			01	.00 7856.45 3928.23
8	131 2	75X94 AVG 1.5SF2G-1U 3.02 .1618	2 PALMER, DANA, MICHAEL & HELEN DIANE 180 7TH KEYPORT, NJ 180 SEVENTH 07735 RC 11	238500 243500 482000		482000			01	.00 8946.07 4473.04
9	131 3	.1740 AC 2SFG .1740	2 DHALIWAL, KULDIP SINGH & KUSHALDIP 102 FULTON STREET KEYPORT, NJ 102 FULTON STREET 00660 07735 RC 11	237500 389800 627300		627300			01	.00 11798.62 5899.31
10	131 3.01	90AVGX164AVG 2SF1G10B-1U .0000	2 BRADY, BRIAN & DONNA H&W 104 FULTON ST KEYPORT, N J 104 FULTON 07735 RA 11	274200 306600 580800		580800			01	.00 10792.66 5396.33
11	131 4	80X95 2SF .1745	2 BORCHERS, HENRY J III 200 SEVENTH STREET KEYPORT, NJ 200 SEVENTH STREET 00660 07735 RA 11	244800 388400 633200		633200			01	.00 11904.19 5952.10
12	131 5	40X100 1SF1G-1U 5.01 .0918	2 BERRY, JOAN 98 FULTON ST KEYPORT, NJ 98 FULTON 07735 RA 11	225500 135300 360800		360800	S 1 01		01	250.00 6405.27 3202.64
13	131 6	40X100 1SF1G-1U .0918	2 MEYER, ELIZABETH G 100 FULTON STREET KEYPORT, NJ 100 FULTON 00660 07735 RA 11	206800 342000 548800		548800			01	.00 10240.87 5120.44
14	131 7.01	50X101 .1159	2 BOARDWICK, KATHLEEN E 46 EIGHTH STREET KEYPORT, N J 44 EIGHT ST 07735 RA	216700 33400 250100		250100			00	.00 4561.68 2280.84

5702500

0

131

S01 250

3511500

9214000

7.01

1 L i n e	2 Block No. Lot No. Qualification Account No.	3 Land Dimensions Building Description Additional Lots Acreage Prop. Class	4 Owner's Name Address City State Property Location Billing Code Zip Code	5 Land Improvement Total	6 Exemptions Cd. Amount	7 Net Taxable Value	8 Deduct. Cd.Quan.	9 Special Tax Codes	10 Num Units	12 DED AMT 2025 TAX 2026 1ST
1	131 7.02	50X117 1 UNIT .1343	2 CALLANDRILLO, ANTHONY & JESSICA MAG 106 FULTON ST KEYPORT, NJ 106 FULTON ST 07735 RA	219700 227800 447500		447500			01	.00 8306.64 4153.32
2	131 7.03	78X101 1 UNIT .1809	2 BOARDWICK, KATHLEEN E 46 EIGHT ST KEYPORT, N J 46 EIGHT ST 07735 RA	240500 266100 506600		506600			01	.00 9410.21 4705.11
3	131 8	50X151 2SF-1U LIFERIGH .1733	2 GETTER, TYLER JOHN 80 CHERRY AVENUE DELMAR, NY 33 EIGHTH 12054 RC 11	225100 161300 386400		386400			01	.00 7143.31 3571.66
4	131 9	45X101 2SF1G-1U .1043	2 ROSSICS, PATRCIA% JOSEPH VELBA 43 CLOVER HILL LANE COLTS NECK, NJ 30 EIGHTH 077223866 RC 11	211800 263100 474900		474900			02	.00 8832.53 4416.27
5	131 10	55X101 1SF-1U 11 .1275	2 GALLAGHER, DIANE 248 MEDFORD MT HOLLY RD MEDFORD, NJ 26 EIGHTH 08055 RC 11	221700 142100 363800		363800			01	.00 6715.03 3357.52
6	131 12	25X100 2SF1G-1U .0574	2 PROFESSIONAL RISK MANAGEMENT INC P.O. BOX 1 KEYPORT, NJ 87 MANCHESTER 07735 RA 11	192000 145300 337300		337300			01	.00 6236.95 3118.48
7	131 12.01	50X100 2SF-1U .1148	2 HILL, ERZA 86 MANCHESTER AVE KEYPORT, NJ 86 MANCHESTER AVE 07735 RA 11	216700 246200 462900	00660	462900			01	.00 8601.46 4300.73
8	131 13	50X100 1SF-1U .1148	2 BROWNFIELD-BYNUM, VANESSA & TIMOTHY 85 MANCHESTER AVE KEYPORT, NJ 85 MANCHESTER AVE 07735 RA 11	216700 206700 423400	00660	423400			01	.00 7852.46 3926.23
9	134 1	39 AVG X 120 2SF-1U .0000	2 FONTANELLA, JAMES A & IPPOLITO, JUDY 41 FULTON ST KEYPORT, NJ 41 FULTON ST 07735 RA 11	209800 203000 412800		412800			01	.00 7270.80 3635.40
10	134 2	37X120 2SF1G-1U .1019	2 REFORMED CHURCH OF HIGHLAND PARK AF 39 FULTON STREET KEYPORT, NJ 39 FULTON 07735 RA 11	207500 167800 375300		375300			01	.00 6776.78 3388.39
11	134 3	35X120 2SF-1U .0964	2 LEFANTO, JOHN 35 FULTON STREET KEYPORT, NJ 35 FULTON 07735 RA 11	206400 177100 383500	00660	383500			01	.00 6932.16 3466.08
12	134 4	39.33X80 1.5SF2G-1U .0722	2 TROJACKI, TOMASZ & KATARZYNA 33 FULTON ST. KEYPORT, NJ 33 FULTON 07735 RA 11	203300 293500 496800	85295	496800			01	.00 9089.50 4544.75
13	134 5	80X105 2SF-1U .1928	2 MEEHAN, PHYLLIS E & JENNIFER 176 SECOND ST KEYPORT, NJ 176 SECOND 07735 RA 11	250800 550200 801000		801000			01	.00 15037.61 7518.81
14	134 6	40X142 1 UNIT .1304	2 JOHNSON, GLENDA C 180 2ND STREET KEYPORT, NJ 180 SECOND ST 07735 RA 11	213800 181100 394900	00660	394900			01	.00 7137.34 3568.67

3035800

0

134

3231300

6267100

6

1 Line	2 Block No. Lot No. Qualification Account No.	3 Land Dimensions Building Description Additional Lots Acreage Prop. Class	4 Owner's Name Address City State Property Location Billing Code Zip Code	5 Land Improvement Total	6 Exemptions Cd. Amount	7 Net Taxable Value	8 Deduct. Cd.Quan.	9 Special Tax Codes	10 Num Units	12 DED AMT 2025 TAX 2026 1ST
1	134 7	40X142 2SF2G10B-2U .1304	2 LAPOINTE, MICHAEL ET AL 186 SECOND KEYPORT, NJ 07735 RA 11	213800 288100 501900		501900			02	.00 9169.18 4584.59
2	134 8	40X142 2SF2G-1U .1304	2 DREZEK, THOMAS 190 SECOND STREET KEYPORT, NJ 07735 RA 11	213800 218600 432400		432400			01	.00 7850.47 3925.24
3	134 9	40X142 2SF2G-1U .1304	2 RICHARD M LAZAR IRREVOCABLE LIVING 503 WASHINGTON ST, APT 3 PROVIDENCE, RI 02903 RA 11	213800 222800 436600		436600	V 1 01		01	250.00 7678.16 3839.08
4	134 10	40X142 1SF-1U .1304	2 BARBER, SERENA SPENCER 194 SECOND STREET KEYPORT, NJ 07735 RA 11	213800 260900 474700		474700			01	.00 8653.25 4326.63
5	134 11	46X142 2SF1G-1U .1500	2 COLILLA, RALPH AND CAROL H&W 202 SECOND ST. KEYPORT, NJ 07735 RA 11	222200 271800 494000	00597	494000			01	.00 9001.85 4500.93
6	134 12	111 AVG X 85 2SF2G-1U .0000	2 COLON, HEATHER J & SPINALE, CHRISTO 210 SECOND STREET KEYPORT, NJ 07735 RA 11	274500 406700 681200		681200			01	.00 12465.94 6232.97
7	134 13	38X85 2SF2G-1U .0742	2 ROBICHAUX, HOLLY M 216 SECOND STREET KEYPORT, NJ 07735 RA 11	203100 233100 436200	00660	436200			01	.00 7938.12 3969.06
8	134 14	38X85 2SF-1U .0742	2 JMC-108 CHURCH, LLC 3176 RT 27 SUITE 1A KENDALL PARK, NJ 08824 RA 11	203100 167600 370700	00660	370700			01	.00 6695.11 3347.56
9	134 15	1.00 AC 1.0000	15C BOROUGH OF KEYPORT 70 WEST FRONT STREET KEYPORT, NJ 07735 RA 11	5200 0 5200		*EXEMPT*			00	.00 .00 .00
10	134 15.01	50X85 2SF-1U .0976	2 LOVALLO, ANNE 224 SECOND STREET KEYPORT, N J 07735 RA 11	214800 115000 329800		329800			01	.00 5900.30 2950.15
11	134 15.02	.1229 AC 1SF-1U .1229	2 SMITH, JOHN B 236 SECOND ST KEYPORT, N J 07735 RA 11	186000 230100 416100		416100			01	.00 7587.53 3793.77
12	134 15.03	50X151 AVG .1733	1 SMITH, JOHN B 236 2ND STREET KEYPORT, NJ 07735 RA 11	41700 0 41700		41700			00	.00 721.10 360.55
13	134 16	180X103 IRR 2SF1G-1U .0000	2 CLINE, MICHAEL 1 E. 3RD STREET KEYPORT, NJ 07735 RB 11	284000 213900 497900		497900			01	.00 8969.98 4484.99
14	134 17	61 AVG X 110 AVG 2SF-1U .0000	2 MURA, SCOTT E & JANET L 3 EAST THIRD ST KEYPORT, NJ 07735 RB 11	231900 283000 514900	00660	514900			01	.00 9384.31 4692.16

1 L i n e	2 Block No. Lot No. Qualification Account No.	3 Land Dimensions Building Description Additional Lots Acreage Prop. Class	4 Owner's Name Address City State Property Location Billing Code Zip Code	5 Land Improvement Total	6 Exemptions Cd. Amount	7 Net Taxable Value	8 Deduct. Cd.Quan.	9 Special Tax Codes	10 Num Units	12 DED AMT 2025 TAX 2026 1ST
1	134 18	54 AVG X 122 AVG 2SF-1U .0000	2 O'ROWE, ROBERT & CAROLYN 4 THIRD ST KEYPORT, NJ 4 THIRD 00660 07735 RB 11	234500 262100 496600		496600			01	.00 9031.73 4515.87
2	134 19	23 AVG X 129 2SF-1U .0000	2 KILDUFF, REBECCA 5 EAST THIRD ST KEYPORT, NJ 5 EAST THIRD ST 07735 RB 11	192300 151400 343700		343700			01	.00 6203.09 3101.55
3	134 20	50X85 AVG 2SF-1U .0976	2 MCTERNAN, MARK P & CAROLYN 7 EAST 3RD STREET KEYPORT, NJ 7 EAST THIRD STREET 00597 07735 RB 11	214800 240600 455400		455400			01	.00 8284.73 4142.37
4	134 21	40X90 AVG 1.5SF1G10B-1U .0826	2 MCDERMOTT, WILLIAM J & DELIA S 9 EAST THIRD STREET KEYPORT, NJ 9 THIRD ST 07735 RB 11	205900 365000 570900		570900			01	.00 10583.50 5291.75
5	134 22	40X95 AVG 2SF-1U .0872	2 PECCARELLI, LEWIS 11 THIRD STREET KEYPORT, NJ 11 THIRD 07735 RB 11	206700 184600 391300		391300			01	.00 7081.56 3540.78
6	134 23	40X100 AVG 1.5SF1G-1U .0918	2 SKALA HOME PROPERTIES, LLC 1 BROOK LANE HOLMDEL, NJ 13 EAST THIRD ST. 07733 RB 11	207600 243000 450600		450600			01	.00 8205.05 4102.53
7	134 24	40X105 AVG 1 UNIT .0964	2 HOGREFE, CHRISTOPHER & ERINN 15 EAST THIRD ST. KEYPORT, N J 15 E THIRD ST 07735 RB 11	208400 269300 477700		477700			01	.00 8716.99 4358.50
8	134 25	41 AVG X 117 AVG 2SF50B-1U .0000	2 RYAN, EDWARD 43 FULTON ST KEYPORT, NJ 43 FULTON ST 07735 RA 11	211100 255600 466700		466700			01	.00 7523.78 3761.89
9	134 26	40X50AVG 1 UNIT .0000	2 IVEY, DOMINICK 45 FULTON KEYPORT, NJ 45 FULTON 07735 RA 11	228800 176100 404900		404900			01	.00 7300.68 3650.34
10	134 27	40X42 1SF-1U .0386	2 CLAYTON, GEORGIA E 10 EAST THIRD STREET KEYPORT, N J 10 E. THIRD 07735 RA 11	152400 107500 259900		259900	S 1 01		01	250.00 4429.21 2214.61
11	134 27.01	68AVGX60 .0000	15F BOROUGH OF KEYPORT 70 WEST FRONT ST. KEYPORT, N J THIRD ST 07735 RA 11	227700 0 227700		*EXEMPT*			00	.00 .00 .00
12	134 27.02	120X40TRI .1102	1 UNKNOWN OWNER %TAX COLLECTOR 70 WEST FRONT ST. KEYPORT, N J VACANT 07735 RA 11	2300 0 2300		2300			00	.00 41.83 20.92
13	134 28	1.58AC 1.5800	15F COUNTY OF MONMOUTH-RECREATION 805 NEWMAN SPRINGS RD LINCROFT, N J FULTON ST 07738 RA 11	280300 16400 296700		*EXEMPT*			00	.00 .00 .00
14	134 28.01	1.32AC 1.3200	15F COUNTY OF MONMOUTH-RECREATION 805 NEWMAN SPRINGS RD LINCROFT, N J THIRD ST REAR 07738 RA 11	11500 0 11500		*EXEMPT*			00	.00 .00 .00

2064800

0

134

S01 250

2255200

4320000

28.01

1 L i n e	2 Block No. Lot No. Qualification Account No.	3 Land Dimensions Building Description Additional Lots Acreage Prop. Class	4 Owner's Name Address City State Property Location Billing Code Zip Code	5 Land Improvement Total	6 Exemptions Cd. Amount	7 Net Taxable Value	8 Deduct. Cd.Quan.	9 Special Tax Codes	10 Num Units	12 DED AMT 2025 TAX 2026 1ST
1	134 29	85X315 TRI .6147	1 GALLO, JAMES 55 FULTON STREET KEYPORT, NJ FULTON STREET 07735 RA 11	30000 0 30000		30000			00	.00 541.82 270.91
2	134 30	50X300AUG 2SF-1U 31.01 .0000	2 GALLO, JAMES 35 ST PETERS PL KEYPORT, NJ 55A FULTON STREET 07735 RA M11	220900 445900 666800		666800			01	.00 11019.74 5509.87
3	134 31	50X150 2SF-2U .1722	2 GALLO, THOMAS D JR & JAMES 50 ST PETER PLACE KEYPORT, NJ 55 FULTON 07735 RA M11	213900 269500 483400		483400			02	.00 8993.88 4496.94
4	134 32	35 AVG X 68 2SF-1U .0000	2 SNIFFEN, NANCY 53 FULTON STREET KEYPORT, NJ 53 FULTON 07735 RC 11	187500 151200 338700		338700			01	.00 6266.83 3133.42
5	134 33.01	42X175 1SF .1687	2 TURBO PROPERTIES LLC PO BOX 556 VOORHEESVILLE, NY 57 FULTON 12186 RC 11	218000 298100 516100		516100			01	.00 8796.67 4398.34
6	134 34.01	50X396 .4545	2 TURBO PROPERTIES LLC PO BOX 556 VOORHEESVILLE, NY 57 A FULTON 12186	232600 303400 536000		536000			01	.00 9147.26 4573.63
7	134 35.01	52X320 IRR 1 UNIT .0000	2 GANGINO, MICHAEL & DALLARA, NICOLE 59 FULTON STREET KEYPORT, NJ 59 FULTON ST 00660 07735 RA 11	234600 458800 693400		693400			01	.00 11961.96 5980.98
8	134 37	32X130 2SF20B-1U .0955	2 BANNY, IAN J, TRUSTEE 3171 US HWY 9, STE 236 OLD BRIDGE, NJ 63 FULTON 08857 RA 11	202700 223700 426400		426400			01	.00 7920.19 3960.10
9	134 38	32X130 .0955	1 HUBNER, WILLIAM JOSEPH & EFFIE 1 DEER RUN DR FREEHOLD, NJ 65 FULTON 088288483 RC 11	202700 0 202700		202700			01	.00 3673.25 1836.63
10	134 39	44X68 2SF-1U .0687	2 YELLOWHAWK, LLC 91 CANARY DRIVE LAKEWOOD, NJ 68 FULTON 08701 RA 11	216000 231800 447800		447800			01	.00 8314.61 4157.31
11	134 41.01	.0000	2 ERAZO-KASE, MICHAEL J & SILVIA L 77 FULTON STREET KEYPORT, NJ 77 FULTON ST. 00660 07735	209700 283500 493200		493200			01	.00 8414.21 4207.11
12	134 42.01	55X294 IRR .0000	2 RAMIREZ, HELEN 69 FULTON ST. KEYPORT, NJ 69 FULTON ST. 00660 07735	229800 398700 628500		628500			01	.00 10836.48 5418.24
13	134 42.02	50X307 IRR .0000	2 EISENBEIS, RICHARD 71 FULTON ST KEYPORT, NJ 71 FULTON ST 07735	225200 353300 578500		578500	V 1 01		01	250.00 9909.20 4954.60
14	134 42.03	35X177 .1422	2 ALBERICI, BRETT & JENNIFER 73 FULTON ST KEYPORT, NJ 73 FULTON ST 07735	223500 338700 562200		562200			01	.00 9860.40 4930.20

1 L i n e	2 Block No. Lot No. Qualification Account No.	3 Land Dimensions Building Description Additional Lots Acreage Prop. Class	4 Owner's Name Address City State Property Location Billing Code Zip Code	5 Land Improvement Total	6 Exemptions Cd. Amount	7 Net Taxable Value	8 Deduct. Cd.Quan.	9 Special Tax Codes	10 Num Units	12 DED AMT 2025 TAX 2026 1ST
1	134 42.04	55X187 IRR .0000	2 CORCORAN, CHRISTIAN&STRALEY, AMANDA 75 FULTON ST. KEYPORT, NJ 07735	234700 399200 633900		633900			01	.00 11193.05 5596.53
2	134 43.01	40X130 2SF1SF2G10B-1U .1194	2 DARCY, BIANCA & LOGAN, CALLIE 79 FULTON STREET KEYPORT, NJ 07735 79 FULTON RA 11	211600 446700 658300		658300			01	.00 12316.54 6158.27
3	134 44	72X60 IRR 2SF2G-2U .0000	2 81-85 FULTON ST, LLC 1430 FOREST AVE LAKEWOOD, NJ 08701 81 FULTON ST RA 11	173400 233300 406700		406700			02	.00 7376.38 3688.19
4	134 44.01	53X263 IRR 1 UNIT .0000	2 81-85 FULTON ST., LLC 1430 FOREST AVENUE LAKEWOOD, NJ 08701 85 FULTON STREET	241100 325200 566300		566300			02	.00 9683.11 4841.56
5	134 45	1.62 ACW 3.5 1.6200	2 HAR-BEAU ENTERPRISES, LLC 938 ROUTE 34 MATAWAN, NJ 07747 87 FULTON ST RA 11	172400 537600 710000	L 161300	548700			00	.00 9822.55 4911.28
6	134 45.01	1.74 AC 1.7400	2 HAR-BEAU ENTERPRISES, LLC 938 ROUTE 34 MATAWAN, NJ 07747 89 FULTON ST RA 11	150900 537600 688500	L 161300	527200			00	.00 9693.07 4846.54
7	134 45.02	50X100 .1148	2 GONZALEZ, ROBERT S & EILEEN F 91 FULTON ST KEYPORT, N J 07735 91 FULTON ST RA 11	216700 355300 572000		572000			01	.00 9866.38 4933.19
8	134 45.03	50X100 .1148	2 MARTIN, EVAN & SHEA, KRISTEN 45 BEERS STREET APT 6B KEYPORT, NJ 07735 95 FULTON STREET RA 11	216700 333400 550100		550100			01	.00 9549.65 4774.83
9	134 45.04	50X100 .1148	2 MILOSKY, BRIAN & DEBORAH 97 FULTON ST KEYPORT, N J 07735 97 FULTON ST RA 11	216700 295700 512400		512400			01	.00 9216.98 4608.49
10	134 45.05	50X100 .1148	2 HOOK, JUDITH MARGARET 101 FULTON ST KEYPORT, N J 07735 101 FULTON ST RA 11	216700 313400 530100		530100			01	.00 9364.39 4682.20
11	134 45.06	71X105 IRR .0000	2 BOULANGER, RICHARD & KATELYN 103 FULTON STREET KEYPORT, NJ 07735 103 FULTON ST RA 11	220000 344800 564800		564800			01	.00 9874.34 4937.17
12	134 45.08	56X132 .1697	2 ABREU, KEVIN PARRACHO 109 FULTON ST KEYPORT, NJ 07735 109 FULTON RA 11	231400 313000 544400		544400			01	.00 9669.17 4834.59
13	134 45.09	50X100 .1148	2 GONZALEZ, SIXTO & PAULA 111 FULTON ST KEYPORT, N J 07735 111 FULTON ST RA 11	215700 291200 506900		506900			01	.00 8922.17 4461.09
14	134 45.10	54X100 .1240	2 ROGAN, JAMES & LEE H/W 113 FULTON ST KEYPORT, N J 07735 113 FULTON ST RA 11	217700 298700 516400		516400			01	.00 9071.57 4535.79

2935700

322600

134

5025100

7638200

45.10

1 L i n e	2 Block No. Lot No. Qualification Account No.	3 Land Dimensions Building Description Additional Lots Acreage Prop. Class	4 Owner's Name Address City State Property Location Billing Code Zip Code	5 Land Improvement Total	6 Exemptions Cd. Amount	7 Net Taxable Value	8 Deduct. Cd.Quan.	9 Special Tax Codes	10 Num Units	12 DED AMT 2025 TAX 2026 1ST
1	134 45.11	50X105 .1205	2 CAREY, CATHLEEN 105 FULTON STREET KEYPORT, NJ 105 FULTON STREET 07735 RA 11	217700 261900 479600		479600			01	.00 8611.42 4305.71
2	134 45.12	54X105 .1302	2 TORNETTO, SALVATORE & ERIN 117 FULTON STREET KEYPORT, NJ 117 FULTON ST 07735 RA 11	224800 322200 547000		547000			01	.00 9545.66 4772.83
3	134 45.71	45X108 IRR .0000	2 GRAFF, LIZA A 107A FULTON ST KEYPORT, NJ 107A FULTON ST 07735 RA 11	211900 241600 453500		453500			01	.00 7583.54 3791.77
4	134 45.72	57X100 IRR .0000	2 PENA, GEORVI C V & RODRIGUEZ, ARLENNY 107B FULTON ST KEYPORT, NJ 107B FULTON ST 07735 RA	223700 263900 487600		487600			01	.00 8613.41 4306.71
5	135 1	60X92 IRR .0000	4A NICA NICA, LLC 262 FIRST ST. KEYPORT, NJ 262 FIRST ST. 07735 RA 12	225900 575100 801000		801000			04	.00 14824.46 7412.23
6	135 2	29X92 2SF2G-2U .0612	2 SNYDER, PETER D 268 FIRST KEYPORT, NJ 268 FIRST 07735 RB 12	213900 267300 481200		481200			01	.00 8774.76 4387.38
7	135 3	35X157 2SF1G-1U .1261	2 KALB, THOMAS E & NANCY E 48 BETHANY RD HOLMDEL, NJ 1 FULTON 07733 RB 12	208900 181700 390600		390600			01	.00 7065.62 3532.81
8	135 4	98X127 2SF1SF1G-1U .2857	2 SKALA, WILLIAM 1 BROOK LANE HOLMDEL, NJ 276 FIRST 07733 RA 12	277800 416000 693800		693800			02	.00 12700.99 6350.50
9	135 5	87 AVG X 137 AVG 2SF-1U .0000	2 BRUNNER, RODNEY & MICHELLE 284 FIRST STREET KEYPORT, NJ 284 FIRST 07735 RA 12	269100 206400 475500		475500			01	.00 8571.58 4285.79
10	135 6	40X153 AVG 2SF10B-1U .1405	2 CORTES-CASTRO, FRANCISCO M, ETAL 290 FIRST ST KEYPORT, NJ 290 FIRST 07735 RA 12	213400 209400 422800		422800			01	.00 7419.20 3709.60
11	135 7	40X150 2SF2G-2U .1377	2 KREMER, BONNIE 263 FRIENDSHIP RD CRANBURY, NJ 294 FIRST 08512 RA 12	214600 324800 539400		539400			02	.00 9878.33 4939.17
12	135 8	40X157 2SF-1U .1442	2 WATSON, EDDIE L. JR. 298 FIRST STREET KEYPORT, NJ 298 FIRST 07735 RA 12	215000 304800 519800		519800			01	.00 9507.82 4753.91
13	135 9	80X120 2SF-1U .2204	2 BOYLE, DANIELLE 302 FIRST STREET KEYPORT, NJ 302 FIRST 07735 RA 12	255800 310900 566700		566700			01	.00 10326.53 5163.27
14	135 9.01	51 AVG & 138 AVG 1SF2G-1U .0000	2 SNYDER, JO ANN & PAUL G 223 SECOND ST KEYPORT, NJ 223 SECOND ST 07735 RA 12	261900 280600 542500		542500			01	.00 9858.41 4929.21

3234400

0

135

4166600

7401000

9.01

1 L i n e	2 Block No. Lot No. Qualification Account No.	3 Land Dimensions Building Description Additional Lots Acreage Prop. Class	4 Owner's Name Address City State Property Location Billing Code Zip Code	5 Land Improvement Total	6 Exemptions Cd. Amount	7 Net Taxable Value	8 Deduct. Cd.Quan.	9 Special Tax Codes	10 Num Units	12 DED AMT 2025 TAX 2026 1ST
1	135 10.01	64X86 .1264	2 HECK, JOSHUA E & RICHARDS, VICTORIA 310 FIRST STREET KEYPORT, NJ 310 FIRST STREET 07735 RA 12	217100 226000 443100		443100				.00 7730.95 3865.48
2	135 11.01	25X152 IRR .0000	1 BECIKOGLU REAL ESTATE INVESTMENTS L 203 ATLANTIC STREET KEYPORT, NJ 312 FIRST STREET 07735 RA 12	204500 0 204500		204500				.00 3537.79 1768.90
3	135 12	27X150 & 40X150 2SF-1U .1154	TRI 2 GARCIA, BEKER & MIREYA 324 FIRST STREET KEYPORT, NJ 324 FIRST 07735 RA 12	220200 157200 377400	00660	377400			01	.00 6794.71 3397.36
4	135 13	43X150 1 UNIT .1481	2 ROCANO, ISORA 326 FIRST STREET KEYPORT, NJ 326 FIRST 07735 RA 12	218300 155900 374200	00660	374200			02	.00 6734.95 3367.48
5	135 14	40X150 2SF-1U .1377	2 STANDARD, DIANNA & VAN VOORHIS, GARY 330 FIRST STREET KEYPORT, NJ 330 FIRST 07735 RA 12	214600 205700 420300		420300			01	.00 7617.41 3808.71
6	135 15.01	32X222 AVG 2SF-1U .1631	2 OVIEDO, JUAN CARLOS 332 FIRST ST KEYPORT, NJ 332 FIRST 07735 RA 12	206900 253100 460000	00660	460000			01	.00 8384.33 4192.17
7	135 16	55X129 AVG 2SF-1U .1629	2 MIKSZA, LISA & MICHAEL 334 FIRST STREET KEYPORT, NJ 334 FIRST 07735 RA 12	222000 154700 376700	00660	376700			01	.00 6778.78 3389.39
8	135 17	102X109 TRI 1SF-1U .2552	2 KEERAN, NATHAN & KAREN, TRUSTEES 336 FIRST ST KEYPORT, NJ 336 FIRST 07735 RA 12	207800 152200 360000		360000	V 1 02		01	250.00 6233.96 3116.98
9	135 18	205X84 IRR .0000	15F COUNTY OF MONMOUTH HALL OF RECORDS-MAIN ST FREEHOLD, NJ SECOND 07728 RA 12	272400 0 272400		*EXEMPT*			00	.00 .00 .00
10	135 19	125X84 TRI .2410	15F COUNTY OF MONMOUTH %LOUIS HALL OF RECORDS RM. 201 FREEHOLD, NJ SECOND 07728 RA 12	61400 0 61400	PAPAROZZI	*EXEMPT*			00	.00 .00 .00
11	135 21.01	110X90 3 UNITS .2273	2 TITAN ACQUISITIONS LLC 84 STILLWELLS RD LEONARDO, NJ 233 SECOND STREET 07737 RA 12	612900 527900 1140800		1140800			03	.00 21497.66 10748.83
12	135 22	80X70 AVG 2SF4G10B-1U .1286	2 BROWN CRISTOPHER & FELICIA 227 SECOND STREET KEYPORT, NJ 227 SECOND STREET 07735 RA 12	178100 463500 641600	00597	641600			01	.00 11952.00 5976.00
13	135 22.01	50X37 IRR .0000	15C BOROUGH OF KEYPORT 70 WEST FRONT ST. KEYPORT, N J SECOND 07735 RA 12	14200 0 14200		*EXEMPT*			00	.00 .00 .00
14	135 23	40X125 2SF-1U .1148	2 STASIAK, RONALD W 219 SECOND STREET KEYPORT, NJ 219 SECOND 07735 RA 12	211700 223500 435200		435200			01	.00 7906.25 3953.13

1 L i n e	2 Block No. Lot No. Qualification Account No.	3 Land Dimensions Building Description Additional Lots Acreage Prop. Class	4 Owner's Name Address City State Property Location Billing Code Zip Code	5 Land Improvement Total	6 Exemptions Cd. Amount	7 Net Taxable Value	8 Deduct. Cd.Quan.	9 Special Tax Codes	10 Num Units	12 DED AMT 2025 TAX 2026 1ST
1	135 24	40X131 2SF-1U .1203	2 PAPASAVAS, DEMETRIOS & STEPHANIE J 215 SECOND KEYPORT, NJ 215 SECOND 00660 07735 RA 12	212500 368100 580600		580600			01	.00 10665.17 5332.59
2	135 25	40X126 AVG 2SF2G-1U .1157	2 USURIELLO, LAURA E 211 SECOND STREET KEYPORT, NJ 211 SECOND 07735 RA 12	209400 161400 370800		370800			01	.00 6687.14 3343.57
3	135 26	49X139 AVG 2SF1G-2U .1564	2 MARTIN, FRANK B & LISA W 205 SECOND STREET KEYPORT, NJ 205 SECOND 07735 RA 12	224600 308000 532600		532600	V 1 02		01	250.00 9480.92 4740.46
4	135 27	50X139AVG 2SF2G-1U .0000	2 LAPPIN, EILEEN & WEIDER, DOUGLAS 199 SECOND STREET KEYPORT, NJ 199 SECOND 07735 RA 12	225200 313500 538700		538700			01	.00 9846.46 4923.23
5	135 28	50X126 TRI 1SF-1U-1G .1446	2 DELUCIA, MICHELLE 195 SECOND STREET KEYPORT, NJ 195 SECOND 00672 07735 RA 12	200300 82200 282500		282500			01	.00 5025.82 2512.91
6	135 29	33X126 1.5SF1G-1U .0955	2 COMFORTI, CAITLIN & AMBROZEWYCZ, AD 191 SECOND STREET KEYPORT, NJ 191 SECOND 07735 RA 12	206000 188200 394200		394200			01	.00 7139.33 3569.67
7	135 30	40X129 2SF1SF2G10B-1U .1185	2 CARROL, CYNTHIA 106 THIRD ST KEYPORT, NJ 187 SECOND 07735 RA 12	208700 301800 510500		510500			01	.00 9342.48 4671.24
8	135 31	40X129 2SF1G-1U .1185	2 DESCH, STEPHEN E & MICHELLE N 185 SECOND ST KEYPORT, NJ 185 SECOND 07735 RA 12	211700 199400 411100		411100			01	.00 7448.09 3724.05
9	135 32	40X129 1.5SF2G10B-1U .1185	2 FISHER, JOSEPH D 181 SECOND ST KEYPORT, N J 181 SECOND 00672 07735 RA 12	211700 113200 324900		324900	D 1 01		01	250.00 5562.66 2781.33
10	135 33	40X129 2SF-2U .1185	2 LOGARAS, VINCENT & DANIELLE 19 BRAMBLE LANE MATAWAN, NJ 177 SECOND 07747 RA 12	211700 223500 435200		435200			02	.00 7908.24 3954.12
11	135 34	40X129 2SF4G-2U .1185	2 HAFNER, MARK & JACQUELINE 2532 SW 25TH ST CAPE CORAL, FL 175 SECOND STREET 339143858 RA 12	211700 466700 678400		678400			02	.00 12523.70 6261.85
12	136 1	87 AVG X 100 2SF10B-1U .0000	2 GARDNER, THOMAS & REBECCA 41 CEDAR STREET KEYPORT, NJ 41 CEDAR 07735 RA 12	324700 324600 649300		649300			01	.00 13149.19 6574.60
13	136 2	35X85AVG .0000	2 GARDNER, THOMAS & REBECCA 41 CEDAR STREET KEYPORT, NJ 11 PINE ST 07735 RA 12	79800 32600 112400		112400			00	.00 3027.84 1513.92
14	136 2.01	31X82TRI 2SF-1U .0584	2 FLAGG, RYAN 13 PINE ST KEYPORT, NJ 13 PINE ST 07735 RA 12	251800 120400 372200		372200			01	.00 6846.50 3423.25

V01 250

2989800

0

136

D01 250

3203600

6193400

2.01

1 L i n e	2 Block No. Lot No. Qualification Account No.	3 Land Dimensions Building Description Additional Lots Acreage Prop. Class	4 Owner's Name Address City State Property Location Billing Code Zip Code	5 Land Improvement Total	6 Exemptions Cd. Amount	7 Net Taxable Value	8 Deduct. Cd.Quan.	9 Special Tax Codes	10 Num Units	12 DED AMT 2025 TAX 2026 1ST
1	136 3	30X86 2SF3G-1U .0592	2 SCHACHTEL, HEATHER A & O'BRIEN, PHILIP 15 PINE KEYPORT, NJ 15 PINE 07735 RA 12	284400 218500 502900		502900			01	.00 9296.66 4648.33
2	136 4	.1493 AC 1SF-1U .1493	2 KNOX, MICHELLE 23 PINE ST KEYPORT, NJ 23 PINE ST 07735 RA 12	306800 224600 531400		531400			01	.00 9818.57 4909.29
3	136 5	40X78 AVG 2SF1G-1U .0716	2 BORZA, DANIEL 25 PINE STREET KEYPORT, NJ 25 PINE 07735 RA 12	272700 140900 413600		413600			01	.00 7611.43 3805.72
4	136 6	40X102 AVG 2SF-1U .0937	2 JOHNSON, ANGELA 27 PINE KEYPORT, N.J. 27 PINE 07735 RA 12	277200 145400 422600		422600	W 1 01		01	250.00 7528.76 3764.38
5	136 7	85X157 AVG 2SF-2U .3064	2 PARADISO, MARC 31 PINE ST KEYPORT, NJ 31 PINE 07735 RA 12	341800 291800 633600		633600			01	.00 11724.91 5862.46
6	136 9	40X100 1SF1G-1U .0918	2 SILVA, JUNE A. & COOPER, ROBBIN I. 33 PINE KEYPORT, N.J. 33 PINE 07735 RA 12	277200 151900 429100		429100	W 1 01		01	250.00 7650.27 3825.14
7	136 10	40X100 1SF1G-1U .0918	2 KEATING, ROBERT 35 PINE STREET KEYPORT, NJ 35 PINE 07735 RA 12	277200 148300 425500		425500			01	.00 7834.54 3917.27
8	136 11	40X100 1SF1G-1U .0918	2 CANNATA, ROBERT & HUNTER, CRYSTAL 37 PINE ST KEYPORT, NJ 37 PINE 07735 RA 12	277200 156400 433600		433600			01	.00 7985.93 3992.97
9	136 12	40X100 1SF1G-1U .0918	2 MAY, WILLIAM J 314 BEERS ST KEYPORT, NJ 39 PINE 07735 RA 12	277200 211500 488700		488700			02	.00 9033.72 4516.86
10	136 13	40X100 1SF1G-1U .0918	2 LIAGUNO, CARMELITA A 41 PINE ST KEYPORT, NJ 41 PINE 07735 RA 12	277200 175000 452200		452200			01	.00 8340.50 4170.25
11	136 14	40X100 1 UNIT .0918	2 YANUZZELLI, ALEX JASON 45 PINE ST KEYPORT, NJ 45 PINE ST 07735 RA 12	277200 340800 618000		618000			01	.00 11487.86 5743.93
12	136 15	40X100 1SF-1U .0918	2 MARTIN, BRIAN 49 PINE STREET KEYPORT, NJ 49 PINE 07735 RA 12	277200 194800 472000		472000			01	.00 8716.99 4358.50
13	136 16	52 AVG X 70 AVG 1SF-1U .0000	2 ELLIS, JEFFREY, SUSAN 38 WALNUT ST KEYPORT, N J 38 WALNUT 07735 RA 12	283200 237700 520900		520900	V 1 02		01	250.00 9387.30 4693.65
14	136 17	52 AVG X 91 AVG 2SF-1U .0000	2 JACOBS, JEFFREY 36 WALNUT ST KEYPORT, NJ 36 WALNUT 07735 RA 12	217900 203500 421400		421400			01	.00 7631.35 3815.68

V01 250

W02 500

3924400

0

136

2841100

6765500

17

1 L i n e	2 Block No. Lot No. Qualification Account No.	3 Land Dimensions Building Description Additional Lots Acreage Prop. Class	4 Owner's Name Address City State Property Location Billing Code Zip Code	5 Land Improvement Total	6 Exemptions Cd. Amount	7 Net Taxable Value	8 Deduct. Cd.Quan.	9 Special Tax Codes	10 Num Units	12 DED AMT 2025 TAX 2026 1ST
1	136 18	67 AVG X 73 AVG 2SF-1U .0000	2 BERLIN, STACEY P & GAMARRA, CESAR R 24 WALNUT STREET KEYPORT, NJ 24 WALNUT 07735 RA 12	223900 328500 552400		552400			01	.00 10109.40 5054.70
2	136 18.01	35 AVG X 94 AVG 2SF-1U .0000	2 STRYKER, EUGENE C 20 WALNUT STREET KEYPORT, NJ 20 WALNUT 07735 RA 12	200900 143800 344700		344700	D 1 01		01	250.00 5957.07 2978.54
3	136 19	42X100 1SF-1U .0964	2 LEYTUSH, RITA 46 OAK ST KEYPORT, NJ 46 OAK 07735 RA 12	209600 315400 525000		525000			01	.00 9615.38 4807.69
4	136 20	40X100 2SF1G-1U .0918	2 BORDERS, DYLAN & MANZI, ASHLEY 44 OAK KEYPORT, NJ 44 OAK 07735 RA 12	207600 233300 440900		440900			01	.00 8021.78 4010.89
5	136 21	40X100 2SF-1U .0918	2 GEORGE, LINDSAY & COLLINS, CHARLES, J 42 OAK STREET KEYPORT, NJ 42 OAK 00660 07735 RA 12	207600 175000 382600		382600			01	.00 6914.23 3457.12
6	136 22	40X100 2SF2G-1U .0918	2 SAKOUTIS, NIKOLAS 79 BLACKBRIAR DR COLTS NECK, NJ 40 OAK 07722 RA 12	207600 82300 289900		289900			01	.00 5153.30 2576.65
7	136 23	40X100 2SF-1U .0918	2 HERMAN, ROBERT J, ETAL, TRUSTEES 38 OAK STREET KEYPORT, NJ 38 OAK 07735 RA 12	207600 272000 479600		479600			01	.00 8756.83 4378.42
8	136 24	80X100 1SF-1U .1837	2 POLING, JAMES L JR. 30 OAK STREET KEYPORT, NJ 30 OAK 00660 07735 RA 12	249200 276900 526100		526100			01	.00 9565.58 4782.79
9	136 25	40X100 2SF10B-2U .0918	2 FIFTH GEN VENTURES, LLC 19 FRITZ DRIVE SAYREVILLE, NJ 26 OAK 08872 RA 12	207600 263300 470900		470900			02	.00 8589.50 4294.75
10	136 26	83X86 2SF1G-1U .1639	2 MEDEFINDT, JEFFREY 22 OAK STREET KEYPORT, NJ 22 OAK 07735 RA 12	247100 364800 611900		611900			01	.00 11199.02 5599.51
11	136 27	60X86 2SF1G-2U .1185	2 KOLODZEIJ, TIMOTHY & CHRISTA MARIE 42 PRINCETON DR MANALAPAN, NJ 3 SNYDER LANE 07726 RA 12	224600 352300 576900		576900			02	.00 10573.54 5286.77
12	136 28	55X80 2SF10B-2U .1010	2 AYALA, LUIS 2 SNYDER LANE KEYPORT, NJ 2 SNYDER LANE 00660 07735 RA 12	218600 253900 472500		472500			02	.00 8601.46 4300.73
13	136 29	40X130 IRR 2SF1G-1U 30 .0000	2 YOUNG, LORETTA A & SCOTT 20 SPRING ST KEYPORT, NJ 20 SPRING ST 00660 07735 RA 12	219200 194200 413400		413400			01	.00 7479.96 3739.98
14	136 31	40X90 2SF-1U .0826	2 LEAR, DAVID 2 SPRING ST KEYPORT, N J 2 SPRING ST 07735 RA 12	205900 177100 383000		383000			01	.00 6926.18 3463.09

3037000

0

136

D01 250

3432800

6469800

31

1 L i n e	2 Block No. Lot No. Qualification Account No.	3 Land Dimensions Building Description Additional Lots Acreage Prop. Class	4 Owner's Name Address City State Property Location Billing Code Zip Code	5 Land Improvement Total	6 Exemptions Cd. Amount	7 Net Taxable Value	8 Deduct. Cd.Quan.	9 Special Tax Codes	10 Num Units	12 DED AMT 2025 TAX 2026 1ST
1	136 32	50X95 IRR 2SF1G-1U .0000	2 PICERNO, PASQUALE & REBECCA 283 FIRST ST KEYPORT, NJ 283 FIRST 00672 07735 RA 12	216900 231700 448600		448600			01	.00 8153.26 4076.63
2	136 33	40X100 2SF1G10B .0918	2 COLON, FELIPE, JR & MAYRA 277 FIRST STREET KEYPORT, NJ 277 FIRST 00660 07735 RA 12	207600 220800 428400		428400			01	.00 7784.74 3892.37
3	136 34	40X100 2SF-1U .0918	2 SKALA, WILLIAM & LORI 1 BROOK LANE HOLMDEL, NJ 275 FIRST 07733 RA 12	207600 238100 445700		445700			01	.00 8113.42 4056.71
4	136 35	26 AVG X 100 2SF-1U .0000	2 DALEY, JAMES T 273 FIRST STREET KEYPORT, NJ 273 FIRST ST 00672 07735 RA 12	195000 119200 314200		314200			01	.00 5639.35 2819.68
5	136 36	28 AVG X 100 2SF-2U .0000	2 CHIN, APRIL 308 PLEASANT VALLEY RD MORGANVILLE, NJ 267 FIRST 00660 07751 RA 12	194100 332300 526400		526400			02	.00 9667.18 4833.59
6	136 37.01	52X100 1SF-1U .1194	2 GONZALEZ, JORGE 261 FIRST ST KEYPORT, NJ 261 FIRST ST 00672 07735 RA	220000 179800 399800		399800			01	.00 7221.00 3610.50
7	136 37.02	52X100 1SF-1U .1194	2 BRUTON, ALEX F & FIOR 263 FIRST ST KEYPORT, NJ 263 FIRST ST 00660 07735 RA	220000 320700 540700		540700	V 1 02		01	250.00 9646.26 4823.13
8	136 37.03	105X80 IRR 2SF 1 UNIT .0000	2 WICKHAM, ANTHONY & ANN 4 SNYDER KEYPORT, NJ 4 SNYDER 00672 07735 RA 12	228100 220600 448700		448700			01	.00 8135.33 4067.67
9	136 37.04	105X105 IRR 2SF 1 UNIT .0000	2 BABAR, MUHAMMAD & NIGHAT 6 SNYDER LANE KEYPORT, NJ 6 SNYDER 07735 RA 12	184600 426600 611200		611200			01	.00 11294.64 5647.32
10	136 38	24 AVG X 93 2SF-1U .0000	2 SLIPEK, JEFFREY R & MALLUZZO, ARIA 253 FIRST STREET KEYPORT, NJ 253 FIRST 00660 07735 RA 12	190500 182300 372800		372800			01	.00 6758.86 3379.43
11	136 39	29X59 IRR 2 UNIT .0000	2 251 HOLDINGS, LLC 72 MAIN ST SUITE B SOUTH RIVER, NJ 251 FIRST 08882 RA 12	208400 320700 529100		529100			02	.00 9695.06 4847.53
12	136 40	40X101 AVG 2SF10B-1U .0927	2 YELLOWHAWK, LLC 91 CANARY DRIVE LAKEWOOD, NJ 49 CEDAR 08701 RA 12	277200 159300 436500		436500			01	.00 8043.70 4021.85
13	136 41	40X121 AVG 2SF1G-1U .1111	2 SILVERMAN, DAVID S 85 POVERSHON ROAD NUTLEY, NJ 45 CEDAR 07110 RA 12	280900 163100 444000		444000			01	.00 8179.15 4089.58
14	136 42	63X86 1SF-1U .1244	2 YOUNG, RYAN 5 SNYDER LANE KEYPORT, NJ 5 SNYDER LANE 82100 07735 RA 12	226600 193900 420500		420500			01	.00 7601.47 3800.74

1 L i n e	2 Block No. Lot No. Qualification Account No.	3 Land Dimensions Building Description Additional Lots Acreage Prop. Class	4 Owner's Name Address City State Property Location Billing Code Zip Code	5 Land Improvement Total	6 Exemptions Cd. Amount	7 Net Taxable Value	8 Deduct. Cd.Quan.	9 Special Tax Codes	10 Num Units	12 DED AMT 2025 TAX 2026 1ST
1	137 1	106X115 AVG 2SF2G-1U .2798	2 HERI-TAYLOR, RENEE B 42 CEDAR STREET KEYPORT, NJ 42 CEDAR STREET 07735 RA 12	359000 355100 714100		714100			01	.00 12587.46 6293.73
2	137 2	40X106 2SF-1U .0973	2 REIN, BRANDAN & VERONICA GONZALEZ- 12 PINE KEYPORT, NJ 12 PINE 07735 RA 12	278100 224000 502100		502100			01	.00 9055.63 4527.82
3	137 3	40X106 2SF-1U .0973	2 ZIOBRO, ANDREW & JEANNE KRISTINE 14 PINE STREET KEYPORT, NJ 14 PINE 07735 RA 12	278100 214000 492100		492100			01	.00 8900.26 4450.13
4	137 4	41X106 2SF1G-1U .0998	2 TERRY, DELPHINE 18 PINE STREET KEYPORT, NJ 18 PINE 07735 RA 12	279300 245100 524400		524400			01	.00 9491.88 4745.94
5	137 5	40X106 2SF1SF-2U .0973	2 HANCOCK, CHARLES & DORIS BRITTAR 16 PAINTED WAGON ROAD HOLMDEL, NJ 20 PINE 07733 RA 12	278100 237700 515800		515800			01	.00 9085.51 4542.76
6	137 6	175X106 & 2.95 AC 16,16.01 2.9500	15C BOROUGH OF KEYPORT 70 WEST FRONT ST. KEYPORT, N.J. PINE & CEDAR 07735 RA 12	3838600 108400 3947000		*EXEMPT*			01	.00 .00 .00
7	137 7	78X106 1SF1G-1U .1898	2 FERRARA, EFEMIO 42 PINE STREET KEYPORT, NJ 42 PINE 07735 RA 12	321900 433800 755700		755700			02	.00 14063.52 7031.76
8	137 8	32X106 2SF-1U .0779 .0779	15F BRANSON, CAROL 44 PINE STREET KEYPORT, N J 44 PINE 07735 RA 12	268900 185700 454600		*EXEMPT*			02	.00 .00 .00
9	137 9	40X106 2SF-2U .0973	2 RENNICK, JOHN G 46 PINE ST KEYPORT, N J 46 PINE 07735 RA 12	278100 163200 441300		441300			02	.00 8133.34 4066.67
10	137 10	40X106 1.5SF-1U .0973	2 YOUNG, PAUL D. 48 PINE STREET KEYPORT, NJ 48 PINE 07735 RA 12	278100 169300 447400		447400			01	.00 8248.87 4124.44
11	137 10.01	40X106 2SF1G-1U .0973	2 MCNAMARA, LOGAN & KATHLEEN 50 PINE ST KEYPORT, NJ 50 PINE ST 07735 RA 12	278100 245100 523200		523200			01	.00 9689.09 4844.55
12	137 10.02	40X106 & 40X106 1 UNIT .0973	TRI 2 ARNOLD, GEORGE R III 52 PINE ST KEYPORT, NJ 52 PINE ST 07735 RA 12	271100 221000 492100		492100	V 1 01		01	250.00 8851.45 4425.73
13	137 11	108X218 TRI 2SF1G-1U .5405	2 WALKER, CAROLINE 44 WALNUT KEYPORT, NJ 44 WALNUT 07735 RA 12	319600 431300 750900		750900			02	.00 13973.88 6986.94
14	137 12	37X213 IRR 1SF-1U .0000	2 C AND T GRABOWSKI FAMILY TRUST 48 WALNUT ST KEYPORT, NJ 46 WALNUT 07735 RA 12	286600 268900 555500		555500			01	.00 10292.66 5146.33

1 Line	2 Block No. Lot No. Qualification Account No.	3 Land Dimensions Building Description Additional Lots Acreage Prop. Class	4 Owner's Name Address City State Property Location Billing Code Zip Code	5 Land Improvement Total	6 Exemptions Cd. Amount	7 Net Taxable Value	8 Deduct. Cd.Quan.	9 Special Tax Codes	10 Num Units	12 DED AMT 2025 TAX 2026 1ST
1	137 13	60X117 AVG 1SF2G-1U .1612	2 MANZO, CORRINE H 50 WALNUT STREET KEYPORT, NJ 50 WALNUT 07735 RA 12	303900 166300 470200		470200			01	.00 8657.23 4328.62
2	137 14	170 AVG X 110 AVG 2SF2G-1U 14.01 .0000	2 LITWAK, ALFRED & MARIADONNA 60 WALNUT KEYPORT, NJ 60 WALNUT 07735 RA 12	571200 451000 1022200		1022200			01	.00 18945.91 9472.96
3	137 15	258X213 IRR REAR 2SF2G10B-1U 15.01 .0000	2 GRABOWSKI, THOMAS&CAROLE L,TRUSTEES 48 WALNUT STREET KEYPORT, NJ 48 WALNUT 07735 RA 12	480500 399800 880300		880300	V 1 01		01	250.00 16310.50 8155.25
4	138 1	25X89 & 16X89 TRI 2SF-1U .0419	2 SHEARY, MARGARET M & MATTHEW 289 FIRST ST KEYPORT, NJ 289 FIRST 07735 RA 12	198200 219400 417600		417600			01	.00 7595.50 3797.75
5	138 2	40X90 AVG 2SF1G-1U .0826	2 TWNINETHREEKP, LLC 617 NJ-208 SOUTH FRANKLIN LAKES, NJ 293 FIRST ST 07417 RA 12	205900 167800 373700		373700			01	.00 6750.89 3375.45
6	138 3	45X91 2SF1G-1U .0940	2 MORRIS, RICHARD H & GINLIA P 299 FIRST KEYPORT, NJ 299 FIRST 07735 RA 12	210900 318400 529300		529300	V 1 01		01	250.00 9512.79 4756.40
7	138 4	70X91 2SF1G-1U .1462	2 HARBISON, ELIZABETH 305 FIRST KEYPORT, N.J. 305 FIRST 07735 RA 12	235800 185000 420800		420800			01	.00 7591.51 3795.76
8	138 5	61X89 2SF1G-2U .1246	2 GARCIA, FANGIO 309 FIRST KEYPORT, NJ 309 FIRST 07735 RA 12	225600 373400 599000		599000			02	.00 10989.86 5494.93
9	138 6	40X88 2SF2G-1U .0808	2 NEWGENT, WILLIAM ANDREW & ALLISON S 313 FIRST STREET KEYPORT, NJ 313 FIRST 07735 RA 12	205100 161700 366800		366800			01	.00 6617.42 3308.71
10	138 7	40X87 2SF-1U .0799	2 FIRST ST KEYPORT, LLC 221 SHORE BOULEVARD KEANSBURG, NJ 319 FIRST 07734 RA 12	205100 175400 380500		380500			01	.00 6878.38 3439.19
11	138 8	100X86 2SF-2U 9 .1974	2 STONEROCK, LAWRENCE C & WENDY C 325 A FIRST ST KEYPORT, N J 325 FIRST 07735 RA 12	263700 273400 537100		537100	V 2 02		02	500.00 9248.85 4624.43
12	138 10	45X92 AVG 1 UNIT .0950	2 ZIEGENBALG, JACQUELINE 329 FIRST ST KEYPORT, N J 329 FIRST ST 07735 RA 12	210900 266700 477600		477600	S 1 01		01	250.00 8463.01 4231.51
13	138 11	MASTER LOT COMMON AREA .0000	15F BRITZ, ZEEV & CHAYIM, TRUSTEES 461 RIDGE AVENUE LAKEWOOD, NJ 333 FIRST & WALNUT 08701 RA 12	0 0 0		*EXEMPT*			00	.00 .00 .00
14	138 11 C0001	CONDOMINIUM COMMON AREA .0000	2 APONTE, AUGUSTINE H & KENISHA R 333 FIRST STREET UNIT 1 KEYPORT, NJ 333 FIRST STREET, UNIT 1 07735 RA 12	266200 285500 551700		551700				.00 10240.87 5120.44

V04 1000

3583000

0

138

S01 250

3443800

7026800

11

1 L i n e	2 Block No. Lot No. Qualification Account No.	3 Land Dimensions Building Description Additional Lots Acreage	4 Owner's Name Address City State Property Location	5 Billing Code Zip Code	6 Land Improvement Total	7 Exemptions Cd. Amount	8 Net Taxable Value	9 Deduct. Cd.Quan.	10 Special Tax Codes	11 Num Units	12 DED AMT 2025 TAX 2026 1ST
1	138 11 C0002	CONDOMINIUM COMMON AREA .0000	2	ETTER, JASON JAMES & CHRISTINE 333 FIRST STREET UNIT 2 KEYPORT, NJ 07735 333 FIRST STREET, UNIT 2 RA 12	266200 285500 551700		551700				.00 10240.87 5120.44
2	138 11 C0003	CONDOMINIUM COMMON AREA .0000	2	WICKREMASINGHA, DIVAMANI & PRACHI KISH 333 FIRST STREET UNIT 3 KEYPORT, NJ 07735 333 FIRST STREET, UNIT 3 RA 12	266200 285500 551700		551700				.00 10240.87 5120.44
3	138 11 C0004	CONDOMINIUM COMMON AREA .0000	2	POWELL, SHAMAR & SUPRIEN, SONARA 333 FIRST STREET, UNIT 4 KEYPORT, NJ 07735 333 FIRST STREET, UNIT 4 RA 12	266200 285500 551700		551700				.00 10240.87 5120.44
4	138 11 C0005	CONDOMINIUM COMMON AREA .0000	2	WITKUS, JENNIFER 333 FIRST ST UNIT 5 KEYPORT, NJ 07735 333 FIRST STREET, UNIT 5 RA 12	266200 285500 551700		551700				.00 10240.87 5120.44
5	138 11 C0006	CONDOMINIUM COMMON AREA .0000	2	MURRAY, COLIN PETER & MEGNA, AMANDA 333 FIRST STREET, UNIT 6 KEYPORT, NJ 07735 333 FIRST STREET, UNIT 6 RA 12	266200 285500 551700		551700				.00 10240.87 5120.44
6	138 11 C0007	CONDOMINIUM COMMON AREA .0000	2	GILKISON, SHAWN T 333 FIRST ST KEYPORT, NJ 07735 333 FIRST STREET, UNIT 7 RA 12	266200 285500 551700		551700				.00 10240.87 5120.44
7	138 11 C0008	CONDOMINIUM COMMON AREA .0000	2	CINO, JOHN 333 FIRST STREET, UNIT 8 KEYPORT, NJ 07735 333 FIRST STREET, UNIT 8 RA 12	266200 285500 551700		551700				.00 10240.87 5120.44
8	138 11 C0009	CONDOMINIUM COMMON AREA .0000	2	CANNIZZARO, JOHN 333 FIRST STREET, UNIT 9 KEYPORT, NJ 07735 333 FIRST STREET, UNIT 9 RA 12	266200 285500 551700		551700				.00 10240.87 5120.44
9	138 11 C0010	CONDOMINIUM COMMON AREA .0000	2	APPOLONIA LIVING TRUST 333 FIRST ST UNIT 10 KEYPORT, NJ 07735 333 FIRST STREET, UNIT 10 RA 12	266200 285500 551700		551700				.00 10240.87 5120.44
10	138 11 C0011	CONDOMINIUM COMMON AREA .0000	2	AGNESE, MICHELLE 333 FIRST STREET UNIT 11 KEYPORT, NJ 07735 333 FIRST STREET, UNIT 11 RA 12	266200 285500 551700		551700				.00 10240.87 5120.44
11	138 11 C0012	CONDOMINIUM COMMON AREA .0000	2	MANKARIOUS, JOHN MOURICE 333 FIRST STREET, UNIT 12 KEYPORT, NJ 07735 333 FIRST STREET, UNIT 12 RA 12	266200 285500 551700		551700				.00 10240.87 5120.44
12	138 12	50X121 1 UNIT .1389	2	SANCHEZ, XAVIER & GRIFFITH, ELLIE 10 WALNUT ST KEYPORT, NJ 07735 10 WALNUT RA 12	222100 193500 415600		415600			01	.00 7515.82 3757.91
13	138 13	50X119 AVG 2SF-1U .1366	2	PINEDA, ELENA 12 WALNUT KEYPORT, NJ 07735 12 WALNUT ST RA 12	221100 180300 401400		401400			01	.00 7246.90 3623.45
14	138 14	83 AVG X 99 AVG 2SF1SF-6U .0000	4C	KUTSCHMAN, ANDREW, SR. 1404 SHORE RD. UNION BEACH, NJ 07735 14-16 WALNUT ST RA 12	170800 653700 824500		824500		S01	06	.00 16257.41 8128.71

3542200

0

138

4168000

7710200

14

1 L i n e	2 Block No. Lot No. Qualification Account No.	3 Land Dimensions Building Description Additional Lots Acreage Prop. Class	4 Owner's Name Address City State Property Location Billing Code Zip Code	5 Land Improvement Total	6 Exemptions Cd. Amount	7 Net Taxable Value	8 Deduct. Cd.Quan.	9 Special Tax Codes	10 Num Units	12 DED AMT 2025 TAX 2026 1ST
1	138 15	40X242 AVG 1SF-1U .2222	2 LAFATA, TERESA P 984 US HIGHWAY 9 SUITE 5F PARLIN, NJ 47 OAK 08859 RA 12	218800 169300 388100		388100			01	.00 6999.89 3499.95
2	138 16	40X242 AVG 2SF-1U .2222	2 KATZ, PAULETTE 45 OAK ST KEYPORT, NJ 45 OAK ST 07735 RA 12	218800 288500 507300		507300			01	.00 9262.80 4631.40
3	138 17	40X232 AVG 2SF-1U .2130	2 YOUNGHANS, WAYNE & SASSANO, NINA 43 OAK STREET KEYPORT, NJ 43 OAK 07735 RA 12	218800 254500 473300		473300			01	.00 7193.11 3596.56
4	138 18	40X216 AVG 2SF-1U .1983	2 ALVAREZ, MAURO R 41 OAK STREET KEYPORT, NJ 41 OAK 07735 RA 12	218800 186400 405200		405200			01	.00 7322.59 3661.30
5	138 19	40X205 AVG 2SF1G-1U .1882	2 POLING, ROBERT M. & GAIL E. 39 OAK KEYPORT, N.J. 39 OAK 07735 RA 12	218800 195200 414000		414000	V 1 02		01	250.00 7241.91 3620.96
6	138 20	40X188 AVG 2SF1G-1U .1726	2 CHADDERDON, THERESA MARY 37 OAK STREET KEYPORT, NJ 37 OAK STREET 07735 RA 12	217500 241300 458800		458800			01	.00 8344.49 4172.25
7	138 21	40X171 AVG 2SF1G-1U .1570	2 ORTIZ, CARLOS R JR & COTTRELL, MEGAN 35 OAK ST KEYPORT, NJ 35 OAK 07735 RA 12	216300 259800 476100		476100			01	.00 8675.16 4337.58
8	138 22	40X154 AVG 2SF1G-1U .1414	2 HALL, SHANE 33 OAK STREET KEYPORT, NJ 33 OAK 07735 RA 12	214600 277300 491900		491900			01	.00 10031.71 5015.86
9	138 23	40X136 AVG 2SF-1U .1249	2 TERHUNE, WILLIAM R III & CARRIE 25 OAK STREET KEYPORT, NJ 25 OAK 07735 RA 12	213400 247000 460400		460400			01	.00 8380.34 4190.17
10	138 24	73 AVG X 115 AVG 2SF10B-1U .0000	2 BROWN, LESTER C. & VERA L. 19 OAK KEYPORT, NJ 19 OAK 07735 RA 12	246400 265700 512100		512100			01	.00 9306.62 4653.31
11	139 1	9200 SQ FT 2SF1G-1U .2112	15F COUNTY OF MONMOUTH HALL OF RECORDS FREEHOLD, NJ FIRST & WALNUT 07728 RA 12	149200 0 149200		*EXEMPT*			00	.00 .00 .00
12	140 1	150X100 2,3 .3444	15C MONMOUTH COUNTY HALL OF RECORDS- 1 E MAIN FREEHOLD, NJ FIRST & WALNUT 07728 RA 13	128800 0 128800		*EXEMPT*			00	.00 .00 .00
13	140 4	1.74 AC 1.7400	15C COUNTY OF MONMOUTH HALL OF RECORDS-MAIN ST FREEHOLD, NJ FIRST 07728 RA 13	164400 0 164400		*EXEMPT*			00	.00 .00 .00
14	141 1.01	81X64AVG 1.5SF-1U .0000	2 TORRES, EDWIN & DECARLO, AMANDA 5 LOCUST ST KEYPORT, NJ 5 LOCUST ST 07735 RA 13	306100 233400 539500		539500			01	.00 9973.94 4986.97

1 L i n e	2 Block No. Lot No. Qualification Account No.	3 Land Dimensions Building Description Additional Lots Acreage Prop. Class	4 Owner's Name Address City State Property Location Billing Code Zip Code	5 Land Improvement Total	6 Exemptions Cd. Amount	7 Net Taxable Value	8 Deduct. Cd.Quan.	9 Special Tax Codes	10 Num Units	12 DED AMT 2025 TAX 2026 1ST
1	141 1.02	74X69 .1172	2 PUGLIESE, JUDILYN 3 LOCUST ST KEYPORT, NJ 3 LOCUST ST 07735 RA	298600 216900 515500		515500			01	.00 9521.76 4760.88
2	141 2	50X207 2SF&1SF-2U .2376	2 FULOP, NICHOLAS E & HAFNER, MARK K 35 WALNUT STREET KEYPORT, NJ 35 WALNUT 07735 RA 13	303800 285300 589100		589100			02	.00 10916.16 5458.08
3	141 3	75X207 1SF2G-1U .3564	2 SCHIAVO, FILIPPO & OLIVIA 33 WALNUT STREET KEYPORT, NJ 33 WALNUT 07735 RA 13	339700 200500 540200		540200			01	.00 9954.02 4977.01
4	141 4	75X207 50x107 1.5SF1G 3 UNITS 5 .3564	2 REZAC, DOUGLAS G & MAUREEN J, ET AL 53 WALNUT KEYPORT, NJ 53 WALNUT 07735 RA 13	318100 580700 898800		898800			04	.00 16519.66 8259.83
5	141 6	105X65 1SF1G-1U .1567	2 DAVIS, RICHARD 4 WALNUT TERR KEYPORT, NJ 4 WALNUT TERR 08520 RA 13	256600 204900 461500		461500			01	.00 8326.56 4163.28
6	141 7	52X115 1SF-1U .1373	2 KELLY, THOMAS & DAWN 6 WALNUT TERRACE KEYPORT, NJ 6 WALNUT TERR 07735 RA 13	223300 214900 438200		438200			01	.00 7944.10 3972.05
7	141 8	49X115 1SF2G-1U .1294	2 RHODES, VICTOR JR & TERESA 8 WALNUT TERR KEYPORT, NJ 8 WALNUT TERRACE 07735 RA 13	220000 167000 387000		387000			01	.00 6973.99 3487.00
8	141 9	105X65 1SF1SF-2U .1567	2 DISSLER, KEVIN 1 & 3 WALNUT TERR KEYPORT, NJ 1 & 3 WALNUT TERR 07735 RA 13	256600 363500 620100		620100			02	.00 11338.46 5669.23
9	141 10	52X65 1SF-1U .0776	2 WALLING, RUTH M 5 WALNUT TERRACE KEYPORT, NJ 5 WALNUT TERR 07735 RA 13	210800 167900 378700		378700			01	.00 6834.55 3417.28
10	141 11	49X65 1SF-1U .0731	2 JODAR, VANESSA 7 WALNUT TERR KEYPORT, NJ 7 WALNUT TERR 07733 RA 13	208200 176600 384800		384800			01	.00 6956.06 3478.03
11	141 12.01	50X207 2SF-1U .2376	2 DITTMER, JOCHEN & KAREN J.. 17 WALNUT STREET KEYPORT, NJ 17 WALNUT STREET 07735 RA 13	232000 319000 551000		551000			01	.00 10071.55 5035.78
12	141 12.02	50X207 1 UNIT .2376	2 BENNETT, DERON & CHRISTINE 15 WALNUT STREET KEYPORT, NJ 15 WALNUT STREET 07735	232000 334600 566600		566600			01	.00 10366.37 5183.19
13	141 13	50X210 AVG 2SF-1U .2410	2 DUNN, KAREN L 13 WALNUT STREET KEYPORT, NJ 13 WALNUT ST 07735 RA 13	232000 188500 420500		420500			02	.00 7591.51 3795.76
14	141 14	1.48 AC 1.4800	1 BUSHWICK REALTY CORP. C/O SELIGSON 29 WEST 30TH ST. 10TH FL NEW YORK, N.Y. 10001 RA 13	255500 0 255500		255500			00	.00 4627.42 2313.71

3587200

0

141

3420300

7007500

14

1 L i n e	2 Block No. Lot No. Qualification Account No.	3 Land Dimensions Building Description Additional Lots Acreage	Prop. Class	4 Owner's Name Address City State Property Location	Billing Code Zip Code	5 Land Improvement Total	6 Exemptions Cd. Amount	7 Net Taxable Value	8 Deduct. Cd.Quan.	9 Special Tax Codes	10 Num Units	12 DED AMT 2025 TAX 2026 1ST
1	141 15	60.5 AC AEROMMARINE 15.01 60.5000	4B	BAY RIDGE REALTY CORP C/O SELIGSON 29 WEST 30TH ST 10TH FL NEW YORK, N.Y. 55 WALNUT	10001 AMRD 13	4541400 1886100 6427500		6427500		S01	01	.00 115229.40 57614.70
2												
3												
4												
5												
6												
7												
8												
9												
10												
11												
12												
13												
14												

4541400

0

141

1886100

6427500

15

TANGIBLE PERSONAL PROPERTY OF TELEPHONE, PIPELINE AND MESSENGER SYSTEM COMPANIES (CH. 138, P.L. 1966)

TAXING DISTRICT NO. 24 KEYPORT BOROUGH 2026 TAX LIST COUNTY NO. 13 MONMOUTH PAGE NO. 1

BLOCK NO. LOT NO. QUALIFIC. ACCOUNT	PROPERTY DESCRIPTION	CLASS	OWNERS NAME ADDRESS CITY & STATE PROPERTY LOCATION	ZIP	REPORTED DEPRECIATED BOOK VALUE	AVERAGE ASSESMT RATIO	TAXABLE VALUE OF TANGIBLE PERS PROP	SPEC TAX CODES
--	-------------------------	-------	---	-----	--	-----------------------------	--	----------------------

999 1	VERIZON	6A	N J BELL TELEPHONE% DUFF & PHELPS PO BOX 2749 ADDISON, TX BROUGH-WIDE	75001	0	1.00	0	
----------	---------	----	--	-------	---	------	---	--

PAGE TOTALS ---

0

0

2026 EXEMPT PROPERTY LIST

TAXING DISTRICT NO. 24 KEYPORT BOROUGH

COUNTY NO. 13 MONMOUTH

PAGE NO. 1

1 Line	2 Block No. Lot No. Qualification Account No.	3 Land Dimensions Building Description Additional Lots Acreage Prop. Class	4 Owner's Name Address City State Property Location Billing Code Zip Code	5 Identification Cd. Own. Use Desc.	6 Statute Under Which Exemption Is Claimed	7 Initial Date Further Dt	8 Land Improvement	9 Total	10 Sp Tax Cd
1	1 8	VACANT LAND HENRY HUDSON 4.34AC 4.3400	15F COUNTY OF MONMOUTH-RECREATION 805 NEWMAN SPRINGS ROAD LINCROFT, N J BROADWAY 07738 I 1	03 01 095	54 04 03 03		339800 0	339800	
2	1 8.01	CEMETARY 2.210 AC 2.2100	15E ST JOSEPHS CHURCH 376 MAPLE PLACE KEYPORT, N J BROADWAY 07735 RA 1	23 11 106	54:04-03.09	06/01/75 11/01/06	187100 0	187100	
3	1 10	CEMETERIES 13.16AC 13.1600	15E ST JOSEPH'S R C CEMETERY BROADWAY KEYPORT, N.J. BROADWAY 07735 RA 1	23 11 106	54:04-03.09	11/01/06	4203400 1593700	5797100	
4	1 40	VACANT LAND 125X175 .5022	15F BOROUGH OF KEYPORT 70 WEST FRONT ST. KEYPORT, NJ 199 CHINGARORA 07735 HC 1	04 01 095	54 04 03 03		417600 0	417600	
5	1 46	CEMETERY 1SF-1U 150X225 .7748	15F ST JOSEPH'S CATHOLIC CHURCH 376 MAPLE PLACE KEYPORT, NJ BROADWAY & CHINGARORA 07735 HC 1	23 10 040	54 04 03 06	11/01/06	471900 0	471900	
6	1 47	CHURCH 25X125 .0717	15F ST JOSEPH'S CHURCH 376 MAPLE PLACE KEYPORT, NJ CHINGARORA 07735 HC 1	23 10 040	54 04 03 06	11/01/06	39300 0	39300	
7	1 48	CHURCH 25X100 .0574	15F ST. JOSEPH'S CATHOLIC CHURCH 376 MAPLE PLACE KEYPORT, NJ 285 BROADWAY 07735 HC 1	23 10 040	54 04 03 06	11/01/06	57800 0	57800	
8	1.01 45.01	COMMON ELEMENT OPEN SPACE MASTER LOT .0000	15F KEYPORT 44 REALTY LLC 100 ROUTE 35 SOUTH KEYPORT, NJ OPEN SPACE CHINGARORA 07735 HC 1	24 21 990	46:8B		0 0	0	
9	2 1	PARK 38625 SQ FT .8867	15D ST JOSEPH'S R C SCHOOL MAPLE PLACE KEYPORT, N.J. BROADWAY & CENTER 07735 RA 1	23 09 622	54:04-03.06	11/01/06	285700 6900	292600	
10	2 10	VACANT LAND .12AC .1200	15F COUNTY OF MONMOUTH-RECREATION 805 NEWMAN SPRINGS ROAD LINCROFT, N J BROADWAY 07738 RA 1	03 01 095	54 04 03 03		88600 0	88600	
11	2 10.01	PARKING AREA 115X110 IRR .0000	15F COUNTY OF MONMOUTH HALL OF RECORDS MAIN ST FREEHOLD, NJ BROADWAY 07728	03 01 780	54 04 03 03		154300 28200	182500	
12	2 11	ASSESSED ADJOINING ABERDEEN .0000	15F TOWNSHIP OF ABERDEEN N 1 ABERDEEN SQUARE ABERDEEN, NJ N/S GERARD AVENUE 07747	24 22 989	40A:13-19		0 0	0	
13	2 12	COMMON ELEMENT ABERDEEN .0000	15F ST JOSEPHS ROMAN CATHOLIC CHURCH 335 MAPLE PLACE KEYPORT, NJ JEFFERSON STREET 07735	24 22 990	40A:13-19		0 0	0	
14	3 1	PARK 350X280 2.2498	15B ST JOSEPH'S R C SCHOOL MAPLE PLACE KEYPORT, N.J. BROADWAY & GERAN 07735 RA 1	23 09 622	54:04-03.06	11/01/06	845900 30900	876800	

7091400

1659700

8751100

2026 EXEMPT PROPERTY LIST

TAXING DISTRICT NO. 24 KEYPORT BOROUGH

COUNTY NO. 13 MONMOUTH

PAGE NO. 2

1 Line	2 Block No. Lot No. Qualification Account No.	3 Land Dimensions Building Description Additional Lots Acreage Prop. Class	4 Owner's Name Address City State Property Location Billing Code Zip Code	5 Identification Cd. Own. Use Desc.	6 Statute Under Which Exemption Is Claimed	7 Initial Date Further Dt	8 Land Improvement	9 Total	10 Sp Tax Cd
1	5 6	SCHOOLS B 280X174 AVG 1.1185 15B	ST JOSEPH'S R C SCHOOL MAPLE PLACE KEYPORT, N.J. MAPLE PLACE 07735 RA 1	23 03 353	54:04-03.06	02/18/76 11/01/06	1229700 3011200	4240900	
2	5 7	PARKING AREA 1.5SF-1U 40X125 .1148 15D	ST JOSEPHS ROMAN CATHOLIC CHURCH MAPLE PL KEYPORT, N J 348 BROADWAY 07735 RA 1	23 03 780	54 43 6	08/13/84 11/01/89	144300 5700	150000	
3	5 8	PARKING AREA 75X125 .2152 15D	ST. JOSEPH'S R C CHURCH 352 BROADWAY KEYPORT, N.J. 352 BROADWAY 07735 RA 1	23 03 780	54:04-03.06	02/18/76 11/01/06	171700 9500	181200	
4	5 10	CHURCH HOUSE 2SF10B-1U 57X125 .1636 15D	SAINT JOSEPH'S CATHOLIC CHURCH MAPLE PLACE KEYPORT, N J 360 BROADWAY 07735 RA 1	23 03 055	54:04-03.06	04/13/78 11/01/06	141800 149500	291300	
5	5 18	PARK 210X150 .7231 15D	ST JOSEPH'S R C SCHOOL MAPLE PLACE KEYPORT, N.J. BROADWAY & GERAN 07735 RA 1	23 09 622	54:04-03.06	11/01/80 11/01/06	380600 92500	473100	
6	5 29	VACANT LAND 120X264IRR .0000 15C	BOROUGH OF KEYPORT 70 WEST FRONT ST. KEYPORT, N.J. 60X264TRI 07735 RA 1	04 01 095	54:04-03.06		146300 0	146300	
7	5 35	CHURCH 42X264 .2545 15D	ST. JOSEPH'S CHURCH 390 MAPLE PLACE KEYPORT, NJ 390 MAPLE PL 07735 RA 1	23 10 040	54:4-3.6	08/10/06	151800 219100	370900	
8	5 36	CHURCH 2SF40B-1U 53X264 .3212 15D	ST JOSEPH'S CHURCH 386 MAPLE PL KEYPORT, NJ 386 MAPLE PL 07735 RA 1	23 10 040	NJSA54:4-3.6	08/10/06	162000 266200	428200	
9	5 37	VACANT LAND 42X264 .2545 15D	ST JOSEPHS R. C. CHURCH MAPLE PL KEYPORT NJ 380 MAPLE PL 07735 RA 1	23 03 095	54:04-03.06	02/18/76 11/01/06	48600 0	48600	
10	5 38	CHURCH 1SF&3B-1U 247X264 1.4970 15D	ST JOSEPH'S R C CHURCH MAPLE PL KEYPORT, N.J. MAPLE PLACE 07735 RA 1	23 10 040	54:04-03.06	11/01/06	681200 1426300	2107500	
11	5 40	CONVENT 84X264 .5091 15D	ST JOSEPH'S R C CHURCH MAPLE PLACE KEYPORT, N.J. MAPLE PLACE 07735 RA 1	23 10 049	54:04-03.06	11/01/06	190600 815300	1005900	
12	5 44	ASSESSED ADJOINING ABERDEEN .0000 15F	JACKIEWICZ, CHESTER 6 MOHINGSON COURT HOLMDEL, NJ 15 LOWER MAIN STREET 07733	24 22 989	40A:13-19		0 0	0	
13	5 45	ASSESSED ADJOINING ABERDEEN .0000 15F	JACKIEWICZ, CHESTER 6 MOHINGSON COURT HOLMDEL, NJ E/S LOWER MAIN STREET 07733	24 22 989	40A:13-19		0 0	0	
14	5 46	ASSESSED ADJOINING ABERDEEN .0000 15F	JUAREZ, MAURICIO 1 LOWER MAIN STREET ABERDEEN, NJ 1 LOWWER MAIN STREET 07747	24 22 989	40A:13-19		0 0	0	

3448600

5995300

9443900

2026 EXEMPT PROPERTY LIST

TAXING DISTRICT NO. 24 KEYPORT BOROUGH

COUNTY NO. 13 MONMOUTH

PAGE NO. 3

1 Line	2 Block No. Lot No. Qualification Account No.	3 Land Dimensions Building Description Additional Lots Acreage Prop. Class	4 Owner's Name Address City State Property Location Billing Code Zip Code	5 Identification Cd. Own. Use Desc.	6 Statute Under Which Exemption Is Claimed	7 Initial Date Further Dt	8 Land Improvement	9 Total	10 Sp Tax Cd
1	6 9	ASSESSED ADJOINING ABERDEEN 15F .0000	LEHAF, NEVINE, N 13 RIVERSIDE LANE HOLMDEL, NJ 07733 10 LOWWER MAIN STREET	24 22 989	40A:13-19		0 0	0	
2	8 1	JUG HANDLE 15C 138X150 .4752	STATE OF NJ DEPT OF TRANSPORTATION STATE HOUSE TRENTON, N J 08607 HWY 35 HC 5	02 07 719	54 04 03 03		172900 0	172900	
3	8 6	TAX LIEN FORECLOSURE 15C 115X133 IRR .0000	KEYPORT BORO 70 WEST FRONT STREET KEYPORT, NJ 07735 HWY 35 HC 5	04 01 047	54:04-03.03		37800 0	37800	
4	8 29.03	ASSESSED ADJOINING ABERDEEN 15F .0000	MEDEIROS, JOHN & DONNA M 300 WASHINGTON AVENUE KEYPORT, NJ 07735 300 WASHINGTON AVENUE	24 22 989	40A:13-19		0 0	0	
5	8 32	ASSESSED ADJOINING ABERDEEN 15F .0000	MONTALVAN, JIMMY 378 BOLTON ROAD EAST WINDSOR, NJ 08520 S LOWER MAIN STREET	24 22 989	40A:13-19		0 0	0	
6	9 7	PARKING AREA 15C 20X270 .1240	MONMOUTH COUNTY 1 E MAIN ST-HALL OF REC FREEHOLD, NJ 07728 W FRONT STREET GMC 6	03 01 780	54:04-03.06		23100 1500	24600	
7	9 12.01	PARK 15C 320X115 .8448	BOROUGH OF KEYPORT 70 WEST FRONT ST. KEYPORT, N J 07735 THERESE AVE RA	04 09 622	54:04-03.06		509300 15100	524400	
8	9 63	CLUB 15F-1U 110X100IRR & 1.62AC 1.6200	COLUMBIAN CLUB OF KEYPORT 54 ROUTE 35 KEYPORT, N.J. 07735 54 ROUTE 35 HC 6	21 10 640	54:04-03.05	11/01/89	900700 272200	1172900	
9	9 70	ASSESSED ADJOINING ABERDEEN 15F .0000	HARVEY, HERBERT RTE 59 SPRING VALLEY, NY 10977 HWY 35	24 22 989	40A:13-19		0 0	0	
10	9 71	ASSESSED ADJOINING ABERDEEN 15F .0000	SNYDER, STEVEN C/O SEABOARD 74 ROUTE 35 KEYPORT, NJ 07735 HWY 35	24 22 989	40A:13-19		0 0	0	
11	13.01 12	HWY RESIDUAL LAND 15C 4200SQ FT .0964	STATE OF NJ-DOT STATE HOUSE TRENTON, N J 08607 BROADWAY AT OVERPASS HC 6	02 07 719	54:04-03.03		54500 0	54500	
12	21.01 26	TAX LIEN FORECLOSURE 15C 26X74 IRR .0000	BOROUGH OF KEYPORT 70 WEST FRONT ST. KEYPORT, N J 07735 W FRONT GC 7	04 01 047	54 04 03 06		106300 0	106300	
13	21.01 27	CLUB 15C 27X200 IRR .0000	AMERICAN LEGION POST 23 FRONT ST KEYPORT, N.J. 07735 81 WEST FRONT ST GC 7	22 12 640	54:04-03.05	11/01/89	267900 460900	728800	
14	21.01 34	PARK 15C 63X150 .2169	BOROUGH OF KEYPORT 70 WEST FRONT ST. KEYPORT, N.J. 07735 W FRONT ST GC 7	04 01 622	54:04-03.06		355200 73400	428600	

2427700

823100

3250800

2026 EXEMPT PROPERTY LIST

TAXING DISTRICT NO. 24 KEYPORT BOROUGH

COUNTY NO. 13 MONMOUTH

PAGE NO. 4

1 Line	2 Block No. Lot No. Qualification Account No.	3 Land Dimensions Building Description Additional Lots Acreage Prop. Class	4 Owner's Name Address City State Property Location Billing Code Zip Code	5 Identification Cd. Own. Use Desc.	6 Statute Under Which Exemption Is Claimed	7 Initial Date Further Dt	8 Land Improvement	9 Total	10 Sp Tax Cd
1	21.01 51.01	HISTORIC SITE 1SCB 36X115 .0950 15C	BOROUGH OF KEYPORT 70 WEST FRONT STREET KEYPORT, N J 4 BROAD STREET 07735 GC 7	04 09 381	54:04-03.06		267100 0	267100	
2	21.01 58	CHURCH 3SF-2U 30X100 .0689 15D	BROTHERS UNITED IN CHRIST, INC. P.O. BOX 174 KEYPORT, NJ 36 BROAD 07735 GC 7	23 10 040	54:04-03.06	08/12/00	202500 225300	427800	
3	21.02 22	PARKING AREAS PIER-BLKHD-PARK 107898SQ 2.4770 15C	BOROUGH OF KEYPORT 70 WEST FRONT ST. KEYPORT, N.J. W FRONT ST 07735 GC 7	04 01 780	54:04-03.06		3068000 365600	3433600	
4	21.02 49	SEWERAGE DISPOSAL 3.6ACRES + OR - 3.6000 15C	BOROUGH OF KEYPORT 70 WEST FRONT STREET KEYPORT, N.J. AMERICAN LEGION DRIVE 07735 GC 7	04 01 254	54:04-03.06		4354700 170800	4525500	
5	22 19	COMMON ELEMENT OPEN SPACE MASTER LOT 8.506AC 8.5060 15F	PRC-ES ASSOCIATES, LLC 141 WEST FRONT STREET RED BANK, NJ 156-58 WEST FRONT ST 07701 LBRD 8	24 21 990	46:8B		0 0	0	
6	22 20.01	TAX LIEN FORECLOSURE 1SF-1U 35X113 IRR .0000 15C	BOROUGH OF KEYPORT 70 WEST FRONT STREET KEYPORT, N J W FRONT 07735 GMC 8	04 01 047	54 04 03 06		18100 0	18100	
7	22 24	TAX LIEN FORECLOSURE 156X187 TRI .6697 15C	BOROUGH OF KEYPORT 70 WEST FRONT STREET KEYPORT, NJ 124 WEST FRONT ST. 07735 GC 8	04 01 047	54:04-03.03		343500 22900	366400	
8	22 29	TAX LIEN FORECLOSURE 50X30 .0344 15C	BOROUGH OF KEYPORT 70 WEST FRONT STREET KEYPORT, N J BEERS ST 07735 GC 8	04 01 047	54:04-03.03		41500 0	41500	
9	22 32	PUBLIC HOUSING OYSTER BAY APTS 2.8 AC 2.8000 15F	OYSTER BAY URBAN RENEWAL, INC 50 BEERS ST. KEYPORT, NJ 50 BEERS ST. 07735 RC 8	24 04 999	40A:20-1	12/01/72 11/01/89	9405000 9729800	19134800	
10	22 33.01	COMMON ELEMENT SAND PIPER MASTER LO .0000 15F	SANDPIPER HOMEOWNERS ASSO %R GATTO 439 STILLWELLS CORNER RD FREEHOLD, N J GULL WAY 07728 RC 8	24 21 990	46:8B		0 0	0	
11	22 34.01	COMMON ELEMENT 1.5SF-1U OYSTER CREEK MASTER .0000 15F	OYSTER CREEK HO ASS. % ROBERT RUSSO 22 GULL WAY KEYPORT, N J OYSTER CREEK 07735 RC 8	24 21 990	46:8B		0 0	0	
12	22 62	VACANT LAND 115X70 TRI .1848 15C	BOROUGH OF KEYPORT 70 WEST FRONT STREET KEYPORT, N.J. LUPPATATONG 07735 RA 8	04 01 095	54:04-03.06		30100 0	30100	
13	22 63	VACANT LAND 85X135 TRI .2634 15C	BOROUGH OF KEYPORT 70 WEST FRONT STREET KEYPORT, N.J. LUPPATATONG 07735 RA 8	04 01 095	54:04-03.06		34300 0	34300	
14	23 2	FIRE HOUSE F 33X100 .0758 15F	EAGLE HOSE CO. 4 95 BROADWAY KEYPORT, N.J. 95 BROADWAY 07735 RA 6	20 06 501	54:4-3.10000	11/01/89	218500 190300	408800	

17983300

10704700

28688000

2026 EXEMPT PROPERTY LIST

TAXING DISTRICT NO. 24 KEYPORT BOROUGH

COUNTY NO. 13 MONMOUTH

PAGE NO. 5

1 Line	2 Block No. Lot No. Qualification Account No.	3 Land Dimensions Building Description Additional Lots Acreage Prop. Class	4 Owner's Name Address City State Property Location Billing Code Zip Code	5 Identification Cd. Own. Use Desc.	6 Statute Under Which Exemption Is Claimed	7 Initial Date Further Dt	8 Land Improvement	9 Total	10 Sp Tax Cd
1	24 2	DISABLED VETERAN 2SF-1U 60X100 .1377 15F	KREFT, ERNST & SHARON 3 CHINGARORA AVE KEYPORT, NJ 3 CHINGARORA 07735 RA 6	24 04 097	54:4-3.3	09/26/24	274700 249800	524500	
2	25 6.01	TAX LIEN FORECLOSURE 50X75 .0861 15C	BOROUGH OF KEYPORT 70 WEST FRONT STREET KEYPORT, NJ WEST THIRD ST 07735 RA 6	04 01 047	54:04-03.03		52100 0	52100	
3	30 1	CLUB 3SCB-1U 45X200 .2066 15D	BPOE LODGE 2130 249 BROADWAY KEYPORT, N.J. 249 BROADWAY 07735 HC 5	20 12 640	54:4-3.6	09/28/66 11/01/89	218500 312900	531400	
4	33 13	UTILITY BLDG. 90X120 .2479 15C	BOROUGH OF KEYPORT MAIN ST KEYPORT, N.J. PERRY ST 07735 LI 4	04 01 025	54:04-03.06		222500 14300	236800	
5	33 18	WATER TOWER WATER TOWER 230X260TRI 1.3728 15C	BOROUGH OF KEYPORT 70 WEST FRONT ST KEYPORT, N J CASS STREET 07735 I 4	04 01 238	54:04-03.06		439100 795400	1234500	
6	33 22	PARKING AREA 2.0AC 2.0000 15F	COUNTY OF MONMOUTH-RECREATION 805 NEWMAN SPRINGS RD LINCROFT, N J HIGHWAY 35 07738 I 4	03 01 780	54 04 03 03		319300 400	319700	
7	33 39	VACANT LAND 315X216 TRI 1.5620 15C	BOROUGH OF KEYPORT 70 WEST FRONT STREET KEYPORT, N.J. MAPLE PL 07735 RA 4	04 01 095	54:04-03.06		118400 0	118400	
8	34 18	WATER TOWNER WATER TREATMENT 150X120 .4132 15C	BOROUGH OF KEYPORT 70 WEST FRONT STREET KEYPORT, N.J. 90 PERRY ST 07735 LI 2	04 09 244	54:04-03.06		460100 223900	684000	
9	39 34	TAX LIEN FORECLOSURE BOROUGH HALL 95X233 IRR .0000 15C	BOROUGH OF KEYPORT 70 WEST FRONT ST. KEYPORT, NJ 70 W FRONT ST 07735 GC 8	04 01 047	54 04 03 06		697100 2438600	3135700	
10	39 38	COMMON ELEMENT COMMON ELEMENT .0000 15F	T.FOLEY LLC % CONDO ASSOCIATION P.O. BOX 421 SPRING LAKE, NJ 52 WEST FRONT ST UNIT 1 07762 GC 8	24 21 990	46:8B		0 0	0	
11	39 41	ADMINISTRATIVE BLDG 2S-CB-L-1UG 33X140 .1061 15C	BOROUGH OF KEYPORT 70 WEST FRONT STREET KEYPORT, N J MAIN ST.DRIVEWAY 07735 GC 8	04 01 001	54:04-03.06		232600 13600	246200	
12	39 44	ADMINISTRATIVE BLDG. 1.5SF-1U 50X155 AVG .1779 15C	KEYPORT HISTORIAL SOCIETY P.O. BOX 312 KEYPORT, NJ 34 MAIN 07735 GC 8	04 01 001	54:04-03.06		370600 373500	744100	
13	40 7	PARKING AREA 35X140 .1125 15C	BOROUGH OF KEYPORT 70 WEST FRONT STREET KEYPORT, N.J. KEARNEY ST. 07735 RB 8	04 01 780	54:04-03.06		224700 4700	229400	
14	45 2	CHURCH 2SF1G-10 215X150 .7404 15D	LUTHERAN CHURCH MAPLE PL KEYPORT, N.J. MAPLE PL 07735 RA 4	23 10 040	54:04-03.06	11/01/89	853900 920500	1774400	

4483600

5347600

9831200

2026 EXEMPT PROPERTY LIST

TAXING DISTRICT NO. 24 KEYPORT BOROUGH

COUNTY NO. 13 MONMOUTH

PAGE NO. 6

1 Line	2 Block No. Lot No. Qualification Account No.	3 Land Dimensions Building Description Additional Lots Acreage Prop. Class	4 Owner's Name Address City State Property Location Billing Code Zip Code	5 Identification Cd. Own. Use Desc.	6 Statute Under Which Exemption Is Claimed	7 Initial Date Further Dt	8 Land Improvement	9 Total	10 Sp Tax Cd
1	47 19	DISABLED VETERAN 1SF-1U 50X100 .1148 15F	COOPER, ANNE M & CLARK, BRIAN H 34 WALLING TERRACE KEYPORT, NJ 07735 34 WALLING TERRACE RA 4	24 04 097	54:4-3.3	06/28/24	254200 305100	559300	
2	47 23	VACANT LAND .84AC .8400 15F	COUNTY OF MONMOUTH-RECREATION 805 NEWMAN SPRINGS RD LINCROFT, N J 07738 BEERS ST RA 4	03 01 095	54 04 03 03		132500 0	132500	
3	48 6	VACANT LAND .21AC .2100 15F	COUNTY OF MONMOUTH-RECREATION 805 NEWMAN SPRINGS RD LINCROFT, N J 07738 KEARNEY ST RA 4	03 01 095	54 04 03 03		67100 0	67100	
4	50 29	THOROUGHFARE 50X150 .1722 15C	BOROUGH OF KEYPORT 70 WEST FRONT STREET KEYPORT, N J 07735 ST. PETER RA 4	04 01 095	54:04-03.06		250400 0	250400	
5	51 22.01	TAX LIEN FORECLOSURE 16X708 .2601 15C	BOROUGH OF KEYPORT 70 WEST FRONT STREET KEYPORT, NJ 07753 MAIN ST RA 2	04 01 047	54:04-03.03		20000 0	20000	
6	51 26	DISABLED VETERAN 1 UNIT 74X144 IRR .0000 15F	STATES, RICHARD E. & POINT, JEAN 334 MAIN STREET 07155 KEYPORT, NJ 07735 334 MAIN ST RA 2	24 04 097	54:04-03.30	06/04/15	218800 271800	490600	
7	54 4	BD OF EDUCATION 1SCB-1U 76X185 .3228 15F	KEYPORT BD OF ED 370 BROAD ST-PO BOX 80 KEYPORT, NJ 07730 370 BROAD NC 2	04 03 350	54:04-03.06	01/01/00	527600 242500	770100	
8	54 15	PARKING AREA 35X126 .1012 15F	KEYPORT BD OF ED UNION & DIVISION-POBOX 80 KEYPORT, NJ 07730 JACKSON STREET RA 2	04 03 780	54 04 03 06		228400 5300	233700	
9	56 1	PARK 250X371 TRI 2.1292 15C	BOROUGH OF KEYPORT 70 WEST FRONT STREET KEYPORT, N.J. 07735 MAIN ST RA 4	04 01 622	54:04-03.06		614200 0	614200	
10	56 7	VACANT LAND .94AC .9400 15F	COUNTY OF MONMOUTH-RECREATION 805 NEWMAN SPRINGS RD LINCROFT, N J 07738 MAIN ST RA 4	03 01 095	54 04 03 03		126100 0	126100	
11	58 13 X	DISABLED VETERAN 2SF10B-1U 37X150 .1274 15F	PICONE IRREVOCABLE FAMILY TRUST 141 MAIN ST KEYPORT, NJ 07735 141 MAIN RA 8	24 04 097	54 04 03 30	08/03/04	170300 227900	398200	
12	59 19	PARSONAGE 60X150 .2066 15D	FIRST BAPTIST CHURCH 113 MAIN STREET KEYPORT, N.J. 07735 113 MAIN ST RA 8	23 10 055	54:04-03.06		223800 308800	532600	
13	60 8	PARKING AREA 2SF-2U 33X186 IRR .0000 15D	JESUS THE LORD CHURCH% OUR LADY OF 376 MAPLE PL KEYPORT, N J 07735 116 BROAD RB 8	23 10 780	54 04 03 06	01/01/71 11/01/89	226200 7000	233200	
14	60 9	CHURCH 2SF-1U 99X186 .4227 15D	CHURCH OF IMMACULATE CONCEPTION 120 BROAD ST KEYPORT, N J 07735 118 BROAD ST RB 8	23 10 040	54:04-03.06	01/01/71 11/01/89	290700 434600	725300	

3350300

1803000

5153300

2026 EXEMPT PROPERTY LIST

TAXING DISTRICT NO. 24 KEYPORT BOROUGH

COUNTY NO. 13 MONMOUTH

PAGE NO. 7

1 Line	2 Block No. Lot No. Qualification Account No.	3 Land Dimensions Building Description Additional Lots Acreage Prop. Class	4 Owner's Name Address City State Property Location Billing Code Zip Code	5 Identification Cd. Own. Use Desc.	6 Statute Under Which Exemption Is Claimed	7 Initial Date Further Dt	8 Land Improvement	9 Total	10 Sp Tax Cd
1	60 16.01	COMMON ELEMENT OPEN SPACE MASTER LOT .0000 15F	138 BROAD STREET, LLC 64 CRINE ROAD COLTS NECK, NJ 7-9 WARREN STREET 07722 RA 8	24 21 990	46:8B		0 0	0	
2	60 29	PARKING AREAS 66X239 IRR .0000 15C	BOROUGH OF KEYPORT 70 WEST FRONT ST. KEYPORT, N.J. MAIN ST 07735 RB 8	04 01 780	54:04-03.06		256600 14000	270600	
3	61 2	ADMINISTRATIVE BLDG. FIRE MUSEUM 30X87 .0599 15C	BOROUGH OF KEYPORT 70 WEST FRONT STREET KEYPORT, NJ 86 BROAD STREET 07735 GC 8	04 01 001	54 04 03 06	06/24/02	190400 112700	303100	
4	61 4	PARKING AREAS BLACKTOP 54691SQ FT 1.2555 15C	BOROUGH OF KEYPORT 70 WEST FRONT STREET KEYPORT, N.J. BROAD ST 07735 GC 8	04 01 780	54:04-03.06		1565000 58600	1623600	
5	61 30	CHURCH B-1U 80X200 .3673 15D	FIRST BAPTIST CHURCH 45 MAIN STREET KEYPORT, N.J. 45 MAIN ST 07735 GC 8	23 10 040	54:04-03.06		734400 1029400	1763800	
6	62 3	CHURCH ST. MARY'S 77X105IRR .0000 15D	TRUSTEES, CHURCH PROP. DIOCESE OF N.J 808 WEST STATE STREET TRENTON, N.J. 8-10 E FRONT ST 08618 GC 9	23 10 040	54:04-03.06	04/25/66	491000 466500	957500	
7	63 1	LIBRARY KEYPORT LIBRARY 100X109 .2502 15C	BOROUGH OF KEYPORT 70 WEST FRONT STREET KEYPORT, N.J. 109 BROAD ST 07735 RB 9	04 03 372	54:04-03.06		274100 236100	510200	
8	63 4	CHURCH RECTORY 80X109 .2002 15D	JESUS THE LORD CHURCH 120 BROAD STREET KEYPORT, N J 123 BROAD 07735 RA 9	23 03 040	54:04-03.06	01/29/81 11/01/89	232000 490300	722300	
9	66 5	PARKING AREA .28AC .2800 15F	COUNTY OF MONMOUTH-RECREATION 805 NEWMAN SPRINGS RD LINCROFT, N J BROAD ST 07738 NC 10	03 01 780	54 04 03 03		44700 5400	50100	
10	67 3	TAX LIEN FORECLOSURE 86X30 .0592 15C	BOROUGH OF KEYPORT 70 WEST FRONT STREET KEYPORT, NJ HURLEY 07735 RA 10	04 01 047	54:04-03.03		154400 0	154400	
11	67 21	COLLEGE 45X86 .0888 15A	BD OF EDUCATION -BOROUGH KEYPORT PO BOX 80 KEYPORT, N J DIVISION 07735 RA 10	04 03 350	54 04 03 06	11/01/89	216100 11400	227500	
12	67 22	PARKING AREA 47X86 IRR .0000 15A	BD OF EDUCATION-BOROUGH OF KEYPORT PO BOX 80 KEYPORT, N J DIVISION ST 07735 RA 10	04 01 780	54:04-03.06	11/01/89	218600 7600	226200	
13	67 26	CENTRAL SCHOOL KP CENTRAL SCHO 2.38AC 2.3800 15A	BD OF EDUCATION-BOROUGH OF KEYPORT PO BOX 80 KEYPORT, N.J. BROAD ST 07735 RA 10	04 03 350	54:04-03.06	11/01/89	1683100 1690300	3373400	
14	68 1	COLLEGE KP HIGH SCHOOL 3.63 AC 3.6300 15A	BD OF EDUCATION-BOROUGH OF KEYPORT PO BOX 80 KEYPORT, N.J. 351 BROAD ST 07735 RA 3	04 03 350	54:04-03.06	11/01/89	3270800 6485500	9756300	

9331200 10607800 19939000

2026 EXEMPT PROPERTY LIST

TAXING DISTRICT NO. 24 KEYPORT BOROUGH

COUNTY NO. 13 MONMOUTH

PAGE NO. 8

1 Line	2 Block No. Lot No. Qualification Account No.	3 Land Dimensions Building Description Additional Lots Acreage Prop. Class	4 Owner's Name Address City State Property Location Billing Code Zip Code	5 Identification Cd. Own. Use Desc.	6 Statute Under Which Exemption Is Claimed	7 Initial Date Further Dt	8 Land Improvement	9 Total	10 Sp Tax Cd
1	69 1.02	VACANT LAND 10X218 .0500 15C	BOROUGH OF KEYPORT 70 WEST FRONT ST. KEYPORT, N J BROAD ST 07735 RA 3	04 01 095	54:4-3.3		10200 0	10200	
2	72 1	CENTRAL SCHOOL B-1U 4.55AC 4.5500 15A	BD OF EDUCATION-BOROUGH OF KEYPORT PO BOX 80 KEYPORT, N.J. 335 BROAD ST 07735 RA 10	04 03 350	54:04-03.06	11/01/89	4747100 5581700	10328800	
3	75 2	PARKING AREA .52AC .5200 15F	COUNTY OF MONMOUTH-RECREATION 805 NEWMAN SPRINGS RD LINCROFT, N J DIVISION ST 07738 RB 10	03 01 780	54 04 03 03		92200 2000	94200	
4	76 7	CHURCH 2SF1G-1U 52X105 .1253 15D	NEW TESTAMENT BAPTIST CHURCH INC 35 MAPLE PLACE KEYPORT, N J 35 MAPLE PLACE 07735 RA 10	23 10 040	54 04 03 06	10/20/92	234900 208100	443000	
5	77 1 X	CHURCH DUTCH CHURCH 300X208 1.4325 15D	DUTCH REFORMED CHURCH DUTCH REFORMED CHURCH KEYPORT, NJ DIVISION & ELIZABETH 07735 10	23 10 040	54:4-3.6	11/01/89	1237600 401400	1639000	
6	78 2	DISABLED VETERAN 2SF10B-1U 30X104 .0716 15F	MEGGISON, ALBERT R & ADRIENNE T 84 OSBORNE ST KEYPORT, N J 84 OSBORNE STREET 07735 RA 9	24 04 097	54:4-3.30		216500 164800	381300	
7	78 9.01	CLUB MASONIC LODGE 108X240 .5950 15D	MASONIC LODGE F & A M P O BOX 602 KEYPORT, NJ 60 OSBSORNE STREET 07735 RB 9	20 12 640	54:04-03.06	10/01/51 11/01/89	875700 335300	1211000	
8	79 13	CHURCH B-1U 34X104 .0812 15D	BREAKTHROUGH IN CHRIST MINISTRIES I 53 DIVISION ST. KEYPORT, NJ 53 DIVISION ST. 07735 GC 9	23 10 040	54:04-03.06	05/19/22 11/01/89	158400 164800	323200	
9	79 20	PARKING AREA 100X104 .2388 15C	BOROUGH OF KEYPORT 70 WEST FRONT ST. KEYPORT, N.J. DIVISION STREET 07735 GC 9	04 01 780	54:04-03.06		326200 30500	356700	
10	80 1.08	DISABLED VETERAN 25X60 .0344 15F	CLARK, JOANNE 12 FIRST STREET KEYPORT, NJ 12 FIRST STREET 07735 RC 00660	24 04 097	54:04-03.30	11/20/07	257200 446500	703700	
11	80 16	VACANT LAND 31X193 IRR .0000 15F	CONSOLIDATED FIRE PROTECTION CORP 34 FIRST ST POB 331 KEYPORT, N J 36-39 FIRST 07735 GC 9	04 06 095	54 04 03 10	11/01/89	195100 0	195100	
12	80 29	FIRE HOUSE 80X90IRR .0000 15F	CONSOLIDATED FIRE PROTECTION CORP 34 FIRST ST POB 331 KEYPORT, N J 34 FIRST ST 07735 GC 9	04 06 501	54 04 03 10	11/01/89	464500 312100	776600	
13	81 9	CHURCH B-1U 154X200 IRR .0000 15D	CALVARY METHODIST CHURCH OSBORN ST KEYPORT, N.J. OSBORN ST 07735 RB 9	23 10 040	54:04-03.06	11/01/89	328700 896300	1225000	
14	83 5	DISABLED VETERAN 2SF2G-1U 50X100 .1148 15F	ANDERSON, KYLE KURTIS 117 OSBORN STREET KEYPORT, NJ 117 OSBORN 077353839 RA 10	24 12 097	54:4-3.3	03/06/24	232500 343900	576400	

9376800

8887400

18264200

2026 EXEMPT PROPERTY LIST

TAXING DISTRICT NO. 24 KEYPORT BOROUGH

COUNTY NO. 13 MONMOUTH

PAGE NO. 9

1 Line	2 Block No. Lot No. Qualification Account No.	3 Land Dimensions Building Description Additional Lots Acreage Prop. Class	4 Owner's Name Address City State Property Location Billing Code Zip Code	5 Identification Cd. Own. Use Desc.	6 Statute Under Which Exemption Is Claimed	7 Initial Date Further Dt	8 Land Improvement	9 Total	10 Sp Tax Cd
1	84 10	FIRE HOUSE 1SB-1U 40X100 & 40X100 TRI .0918 15F	RARITAN HOSE CO. 1893 MAPLE PLACE KEYPORT, N.J. 1893 MAPLE PLACE 07735 RA 10	20 06 501	54:4-3.10000	10/30/75	250500 151600	402100	
2	84 14	WATER TANK 50X100 .1148 15C	BOROUGH OF KEYPORT 70 WEST FRONT ST. KEYPORT, N.J. CHURCH ST. 07735 RA 10	04 08 235	54:04-03.06		232500 333300	565800	
3	84 15	VACANT LAND .05AC .0500 15F	COUNTY OF MONMOUTH-RECREATION 805 NEWMAN SPRINGS RD LINCROFT, N J MAPLE PLACE 07738 RA 10	03 01 095	54 04 03 03		20500 0	20500	
4	85 1	VACANT LAND .18AC .1800 15F	COUNTY OF MONMOUTH-RECREATION 805 NEWMAN SPRINGS RD LINCROFT, N J MAPLE PLACE 07738 RA 10	03 01 095	54 04 03 03		114800 0	114800	
5	85 10.02	COMMON ELEMENT MASTER LOT .0000 15F	174 CHURCH STREET, KEYPORT LLC 117 FIRST STREET KEYPORT, NJ OSBORN STREET 07735 RA 10	24 21 990	46:8B		0 0	0	
6	87 7	PARKING AREAS 90X199 IRR .0000 15F	KEYPORT FIRST AID SQUAD 1927 ATLANTIC ST KEYPORT, N J 1927 ATLANTIC ST 07735 RA 10	04 01 780	54:04-03.06	11/01/89	491300 422800	914100	
7	87 8	RESCUE SQUAD 1SB-1U 25X100&14X100TRI .0574 15F	KEYPORT FIRST AID SQUAD 1927 ATLANTIC STREET KEYPORT, N.J. 1927 ATLANTIC STREET 07735 RA 10	20 06 313	54:04-03.10	10/30/75	41600 7000	48600	
8	89 4	VACANT LAND .09AC .0900 15F	COUNTY OF MONMOUTH-RECREATION 805 NEWMAN SPRINGS RD LINCROFT, N J MAPLE PLACE 07738 RB 10	03 01 095	54 04 03 03		115400 0	115400	
9	92 1	VACANT LAND 69X86 AVG .1362 15C	BOROUGH OF KEYPORT 70 WEST FRONT ST KEYPORT, N J SECOND ST 07735 RB 9	04 01 095	54:4-3.06		228000 0	228000	
10	92 1.01	VACANT LAND 27X52 .0322 15C	BOROUGH OF KEYPORT 70 WEST FRONT ST KEYPORT, N J SECOND ST 07735 RB 9	04 01 095	54 04 03 06		97700 0	97700	
11	93 6	COMMON ELEMENT OPEN SPACE MASTER LOT .0000 15F	DEE EXCAVATING INC%MONTICELLO MGMT 203 MAIN STREET MATAWAN, NJ FIRST STREET 07747 RB 9	24 21 990	46:8B		0 0	0	
12	94 1	SERVICE AREA 1SCB-1U 37X256 TRI .2174 15C	BOROUGH OF KEYPORT 70 WEST FRONT ST. KEYPORT, N.J. 33 FIRST ST 07735 RC 9	04 09 752	54:4-3.3		886000 44100	930100	
13	94 2	BEACH PARK 312X295 AVG 2.1129 15C	BOROUGH OF KEYPORT 70 WEST FRONT ST. KEYPORT, N.J. 35 FIRST ST 07735 RC 9	04 01 622	54:04-03.06		2910200 59700	2969900	
14	94 10	COMMON ELEMENT OPEN SPACE MASTER LOT .0000 15F	BACH, CAROL 135 FIRST ST UNIT 3C KEYPORT, N J 55 FIRST ST 07735 RB 9	24 21 990	46:8B		0 0	0	

5388500

1018500

6407000

2026 EXEMPT PROPERTY LIST

TAXING DISTRICT NO. 24 KEYPORT BOROUGH

COUNTY NO. 13 MONMOUTH

PAGE NO. 10

1 Line	2 Block No. Lot No. Qualification Account No.	3 Land Dimensions Building Description Additional Lots Acreage Prop. Class	4 Owner's Name Address City State Property Location Billing Code Zip Code	5 Identification Cd. Own. Use Desc.	6 Statute Under Which Exemption Is Claimed	7 Initial Date Further Dt	8 Land Improvement	9 Total	10 Sp Tax Cd
1	94 30	COMMON ELEMENT OPEN SPACE MASTER LOT .0000 15F	THE HARBOR-VIEW AT KEYPORT INC PO BOX 548 MATAWAN, N J 135 FIRST 07747 RA 9	24 21 990	46:8B		0 0	0	
2	94 45	PARK 205AVGX140AVG .0000 15C	BOROUGH OF KEYPORT 70 WEST FRONT ST. KEYPORT, N.J. MYRTLE AVE 07735 RC 9	04 01 622	54:04-03.06		453600 0	453600	
3	98 1	COMMON ELEMENT COMMON ELEMENT .0000 15F	CONDO ASSOCIATION UNKNOWN UNKNOWN ATLANTIC STREET 00000 RA 10	21 21 990	46:8B		205000 0	205000	
4	98 20	VACANT LAND 1.3.AC 1.3000 15F	COUNTY OF MONMOUTH-RECREATION 805 NEWMAN SPRINGS RD LINCROFT, N J ATLANTIC ST 07738 RA 10	03 01 095	54 04 03 03		221900 0	221900	
5	99 25	PARSONAGE SECOND BAPTIST 30X120 .0826 15D	SECOND BAPTIST CHURCH 206 ATLANTIC ST. KEYPORT, N.J. 206 ATLANTIC STREET 07735 RA 10	23 03 055	54:4-03.06	01/01/21	201900 210900	412800	
6	99 26	PARSONAGE SECOND BAPTIST 50X120 .1377 15D	SECOND BAPTIST CHURCH 205 ATLANTIC ST. KEYPORT, N.J. 205 ATLANTIC STREET 07735 RA 10	23 10 055	54:04-03.06		225300 342600	567900	
7	103 22	COMMON ELEMENT COMMON ELEMENT .0000 15F	CONDO ASSOCIATION UNKNOWN UNKNOWN 231 ATLANTIC 00000 RC 3	24 21 990	46:8B		0 0	0	
8	103 62 X	VACANT LAND .0000 15A	BD OF EDUCATION-BOROUGH OF KEYPORT PO BOX 80 KEYPORT, N J HWY 36 07735	04 03 095	54 04 03 06	08/05/94	23500 0	23500	
9	103 63 X	VACANT LAND .0000 15A	BDOF EDUCATION-BOROUGH OF KEYPORT PO BOX 80 KEYPORT, N J CONOVER & JACKSON ST 07735	04 03 095	54 04 03 06		9500 0	9500	
10	103 64	PARKING AREAS 9.7 ACRES 9.7000 15A	BD OF EDUCATION-BOROUGH OF KEYPORT PO BOX 80 KEYPORT, N.J. JACKSON ST. 07735 RA 3	04 03 780	54:04-03.06	11/01/89	2515600 204400	2720000	
11	103 68	CEMETERIES 11.24 ACRES 11.2400 15E	GREEN GROVE CEMETERY/MEMORIAL PROP. 600 COUNTY RD.520 MARLBORO, NJ GREEN GROVE AVE. 07746 RA 3	20 11 106	54:04-03.09	11/01/05	4336400 489100	4825500	
12	106 3	PUMPING STATION CB10B-1U 190 AVG X 110 AVG .0000 15C	BOROUGH OF KEYPORT 70 WEST FRONT ST. KEYPORT, N.J. HIGHWAY 36 07735 HC 3	04 08 223	54:04-03.06		808300 14300	822600	
13	107 14	PARKING AREAS 135 AVG X 110 AVG .0000 15D	ST. JOHN'S METHODIST CHURCH FLORENCE AVE. HAZLET, N.J. ATLANTIC ST. 07730 RA 3	23 10 780	54:04-03.06	06/07/66 11/01/89	173400 23500	196900	
14	108 5.01	FIRE HOUSE 75X145IRR .0000 15C	KEYPORT FIRST AID SQUAD, INC 1927 ATLANTIC STREET KEYPORT, NJ 1893 HWY 36 07735 HC 3	20 06 501	54:4-3.10	11/28/75 11/01/89	694200 219400	913600	

9868600

1504200

11372800

2026 EXEMPT PROPERTY LIST

TAXING DISTRICT NO. 24 KEYPORT BOROUGH

COUNTY NO. 13 MONMOUTH

PAGE NO. 11

1 Line	2 Block No. Lot No. Qualification Account No.	3 Land Dimensions Building Description Additional Lots Acreage Prop. Class	4 Owner's Name Address City State Property Location Billing Code Zip Code	5 Identification Cd. Own. Use Desc.	6 Statute Under Which Exemption Is Claimed	7 Initial Date Further Dt	8 Land Improvement	9 Total	10 Sp Tax Cd
1	108 6	PUBLIC HOUSING BETHANY MANOR 2.31 AC 2.3100 15F	BETHANY MANOR APARTMENTS URBAN RENE 86 ROUTE 59 SPRING VALLEY, NY 500 BROAD ST 10977 RC 3	23 04 999	55:14K-37	11/01/89	14895000 14290900	29185900	
2	121 4	PARKING AREA .40AC .4000 15F	COUNTY OF MONMOUTH-RECREATION 805 NEWMAN SPRINGS RD LINCROFT, N J GREEN GROVE AVE 07738 RA 11	03 01 780	54 04 03 03		63900 4700	68600	
3	124 9	COMMUNITY CENTER SENIOR CENTER 95X142 & 40X143 .2205 15C	BOROUGH OF KEYPORT 70 WEST FRONT ST. KEYPORT, N.J. 110 SECOND ST 07735 RA 9	04 01 613	54:04-03.3	11/01/89	383600 396700	780300	
4	127 12	WATER PLANT 210AV6X160 B-1U 210 AVG X 160 .0000 15C	BOROUGH OF KEYPORT 70 WEST FRONT ST. KEYPORT, N J MYRTLE AVE. 07735 RA 12	04 08 244	54:04-03.06		503300 0	503300	
5	127 13	PARK 195X80 .3581 15C	BOROUGH OF KEYPORT 70 WEST FRONT ST. KEYPORT, N.J. MYRTLE AVE. 07735 RA 12	04 01 622	54:04-03.06		462900 3100	466000	
6	128 4.011	COMMON ELEMENT OPEN SPACE MASTER LOT .0000 15F	KEYPORT HOMES LLC 68 WHITE ST, BOX 7-158 RED BANK, NJ 10-20 WAVERLY STREET 07701 RA 12	24 21 990	46:8B		0 0	0	
7	130 13	COMMON ELEMENT OPEN SPACE MASTER LOT .0000 15F	EASTHILL PARTNERS INC %K. ALLEN-17 HAVEN WAY KEYPORT, NJ 110 THIRD 07735 RB 11	24 21 990	46:8B		0 0	0	
8	130 20	PARKING AREA 1.04AC 1.0400 15C	COUNTY OF MONMOUTH-RECREATION 805 NEWMAN SPRINGS RD LINCROFT, NJ MANCHESTER AVE 07738 RB 11	03 01 780	54 04 03 03	03/27/90 03/27/90	166000 8400	174400	
9	130 21	PARK 2SF-1U 17X115 & 18X115 TRI .0462 15F	COUNTY OF MONMOUTH-RECREATION 805 NEWMAN SPRINGS RD LINCROFT, NJ 56 FULTON 07738 RA 11	03 01 622	54 04 03 03		199800 0	199800	
10	134 15	TAX LIEN FORECLOSURE 1.00 AC 1.0000 15C	BOROUGH OF KEYPORT 70 WEST FRONT STREET KEYPORT, NJ SECOND 07735 RA 11	04 01 047	54:04-03.03		5200 0	5200	
11	134 27.01	VACANT LAND 68AVGX60 .0000 15F	BOROUGH OF KEYPORT 70 WEST FRONT ST. KEYPORT, N J THIRD ST 07735 RA 11	04 01 095	54 04 03 03		227700 0	227700	
12	134 28	PARKING AREA 1.58AC 1.5800 15F	COUNTY OF MONMOUTH-RECREATION 805 NEWMAN SPRINGS RD LINCROFT, N J FULTON ST 07738 RA 11	03 01 780	54 04 03 03		280300 16400	296700	
13	134 28.01	VACANT LAND 1.32AC 1.3200 15F	COUNTY OF MONMOUTH-RECREATION 805 NEWMAN SPRINGS RD LINCROFT, N J THIRD ST REAR 07738 RA 11	03 01 095	54 04 03 03		11500 0	11500	
14	135 18	VACANT LAND 205X84 IRR .0000 15F	COUNTY OF MONMOUTH HALL OF RECORDS-MAIN ST FREEHOLD, NJ SECOND 07728 RA 12	03 01 095	54 04 03 03		272400 0	272400	

17471600

14720200

32191800

2026 EXEMPT PROPERTY LIST

TAXING DISTRICT NO. 24 KEYPORT BOROUGH

COUNTY NO. 13 MONMOUTH

PAGE NO. 12

1 Line	2 Block No. Lot No. Qualification Account No.	3 Land Dimensions Building Description Additional Lots Acreage Prop. Class	4 Owner's Name Address City State Property Location Billing Code Zip Code	5 Identification Cd. Own. Use Desc.	6 Statute Under Which Exemption Is Claimed	7 Initial Date Further Dt	8 Land Improvement	9 Total	10 Sp Tax Cd
1	135 19	VACANT LAND 125X84 TRI .2410 15F	COUNTY OF MONMOUTH %LOUIS PAPAROZZI HALL OF RECORDS RM. 201 FREEHOLD, NJ SECOND 07728 RA 12	03 01 095	54 04 03 03	02/07/05	61400 0	61400	
2	135 22.01	TAX LIEN FORECLOSURE 50X37 IRR .0000 15C	BOROUGH OF KEYPORT 70 WEST FRONT ST. KEYPORT, N J SECOND 07735 RA 12	04 01 047	54:04-03.03		14200 0	14200	
3	137 6	PARK 175X106 & 2.95 AC 2.9500 15C	BOROUGH OF KEYPORT 70 WEST FRONT ST. KEYPORT, N.J. PINE & CEDAR 07735 RA 12	04 01 622	54:04-03.06		3838600 108400	3947000	
4	137 8	DISABLED VETERAN 2SF-1U .0779 32X106 .0779 15F	BRANSON, CAROL 44 PINE STREET KEYPORT, N J 44 PINE 07735 RA 12	24 04 097	54:04.3.3	07/19/19	268900 185700	454600	
5	138 11	COMMON ELEMENT COMMON AREA MASTER LOT .0000 15F	BRITZ, ZEEV & CHAYIM, TRUSTEES 461 RIDGE AVENUE LAKEWOOD, NJ 333 FIRST & WALNUT 08701 RA 12	24 21 990	46:8B		0 0	0	
6	139 1	VACANT LAND 9200 SQ FT .2112 15F	COUNTY OF MONMOUTH HALL OF RECORDS FREEHOLD, NJ FIRST & WALNUT 07728 RA 12	03 01 095	54 04 03 03		149200 0	149200	
7	140 1	TAX LIEN FORECLOSURE 150X100 .3444 15C	MONMOUTH COUNTY HALL OF RECORDS- 1 E MAIN FREEHOLD, NJ FIRST & WALNUT 07728 RA 13	04 01 047	54:04-03.03		128800 0	128800	
8	140 4	TAX LIEN FORECLOSURE 1.74 AC 1.7400 15C	COUNTY OF MONMOUTH HALL OF RECORDS-MAIN ST FREEHOLD, NJ FIRST 07728 RA 13	04 01 047	54:04-03.03		164400 0	164400	
9									
10									
11									
12									
13									
14									

4625500

294100

4919600

TAXING DISTRICT NO. 24 KEYPORT BOROUGH

COUNTY NO. 13 MONMOUTH

PAGE NO.	LAND VALUE	IMPROVE VALUE	EXEMPTION AMOUNT	NET TAXABLE VALUE	-----DEDUCTION SUMMARY-----					BILLED FIRST HALF	
					SEN. CIT	SUR SPOUSE	DIS PERSON	VETERAN	WIDOW		
0001	8662400	3663300		12325700						116215.51	
0002	2533000	1973000		4506000				1	250	42245.15	
0003	2503100	2206200		4709300						45209.18	
0004	1417700	1971200		3388900						26787.96	
0005	1619100	1700800		3319900						31767.29	
0006	2538900	1886500		4425400						40540.98	
0007	3989500	4397900		8387400						79112.85	
0008	2496400	1629200		4125600						38031.97	
0009	3074400	2915200		5989600				1	250	54360.57	
0010	2869100	2721300		5590400				1	250	50617.24	
0011	3420400	3086000		6506400				2	500	59465.23	
0012	3230000	4429000	324000	7335000				1	250	66580.13	
0013	4066100	3056400		7122500	1	250				67073.78	
0014	8269300	2597100		10866400	1	250			1 250	101837.20	
0015	4987800	3145400		8133200						75994.55	
0016	3172400	3093500		6265900						56764.93	
0017	3389800	3748600		7138400						64970.60	
0018	3463800	3664500		7128300				1	250	63968.12	
0019	3187200	3430100		6617300				2	500	60181.32	
0020	3058600	4196000		7254600				1	250	67605.99	
0021	3361200	4161800		7523000	1	250				69333.09	
0022	3225200	4117200		7342400						67628.43	
0023	3466900	3175800		6642700						60249.38	
0024	10288100	2545700		12833800				2	500	117989.61	
0025	5622600	3484100		9106700						88008.94	
0026	7170500	2600500		9771000						94593.94	
0027	4455100	5715000		10170100						95654.93	
0028	3318000	2548300		5866300					1 250	54005.16	
0029	3305500	4479600	558200	7226900				1	250	66501.71	
0030	2391200	6561300	1968300	6984200						65281.85	
0031	2411800	4298700	1227100	5483400						51100.48	
0032	2363900	2145700		4509600				1	250	41969.22	
0033	3692500	3859300		7551800				1	250	68845.03	
0034	2557500	2299000		4856500						44216.43	
0035	2772000	2758200		5530200				1	250	51287.54	
0036	2982100	3922400		6904500						68400.06	
0037	3376100	4244000		7620100						69183.18	
0038	3578700	3682100		7260800						64739.02	
0039	3412600	3022200		6434800				1	250	57263.54	
0040	3446500	4628100		8074600						74009.80	
0041	3222700	3161500		6384200	1	250				52610.21	
0042	3589800	3455000	109700	6935100				3	750	61103.13	
0043	3476800	2380400		5857200						52882.72	
0044	3889500	2648700		6538200						60301.01	
0045	4907900	9300100		14208000			1	250	1	250	138272.26
0046	4375000	6182500		10557500						100297.73	
0047	3709500	3875700	25000	7560200						69574.97	
0048	3512700	2630900		6143600						56869.63	
0049	4009700	4334900		8344600						78206.78	
0050	3602400	3245000		6847400						63309.78	
0051	3815300	3971500		7786800				1	250	70825.09	
0052	3339300	3858800		7198100						66387.41	
0053	3798600	8511200		12309800				1	250	115415.06	
0054	3435700	2282800		5718500				2	500	54623.80	
0055	3377000	3484900		6861900				1	250	63880.16	
0056	2903900	3932900		6836800					1 250	64017.98	
0057	3376500	5726800		9103300						84403.96	
0058	3401200	4017400		7418600						67292.78	
0059	3508900	4637500	157700	7988700						74477.79	
0060	3567800	4855800		8423600				1	250	76978.37	
0061	3642400	3356900		6999300				2	500	63108.09	
0062	3495600	3393600		6889200					1 250	62386.99	
0063	3482100	4247700		7729800				1	250	70220.94	
0064	3220500	4419100	332000	7307600						67401.82	
0065	3440000	3952700		7392700						68932.20	

TAXING DISTRICT NO. 24 KEYPORT BOROUGH

COUNTY NO. 13 MONMOUTH

PAGE NO.	LAND VALUE	IMPROVE VALUE	EXEMPTION AMOUNT	NET TAXABLE VALUE	-----DEDUCTION SUMMARY-----					BILLED FIRST HALF	
					SEN. CIT	SUR SPOUSE	DIS PERSON	VETERAN	WIDOW		
0066	3586900	4554700		8141600						76015.74	
0067	3683700	3880800		7564500				1	250	70016.36	
0068	3221600	3145800		6367400				2	500	58807.84	
0069	3450600	4391200		7841800	1	250				73079.04	
0070	3592900	3979600		7572500						70344.52	
0071	3786600	1811400		5598000						50728.84	
0072	6551700	5405600		11957300					1	250	116296.91
0073	2878300	3529300		6407600						60219.80	
0074	3098800	4019100		7117900						66175.29	
0075	3166100	4320400		7486500	1	250				69516.35	
0076	3135700	5088000		8223700						77326.47	
0077	4183400	4148200		8331600						80534.03	
0078	3028500	3041000		6069500						56838.72	
0079	3183800	4075100		7258900						67207.12	
0080	2610900	2759200		5370100	1	250		1	250	49569.93	
0081	2647000	3758700		6405700						57353.12	
0082	3962500	4115600		8078100						79582.45	
0083	4933700	4941700	25000	9850400				1	250	94910.82	
0084	4125600	3333300		7458900						71256.11	
0085	3382700	3032700		6415400						59900.06	
0086	3057300	3444000		6501300				1	250	60385.02	
0087	3301800	3766500		7068300						65765.91	
0088	3481200	2217800		5699000				1	250	54012.19	
0089	2941900	3265200		6207100			1	250	250	57071.82	
0090	3016400	2809000		5825400						54398.22	
0091	3323800	3005200		6329000						57968.07	
0092	3653600	2632700		6286300						57458.84	
0093	2547900	3291900		5839800						54265.21	
0094	3226500	3508000		6734500	1	250				63418.54	
0095	2985200	2508600		5493800				1	250	51519.62	
0096	5016800	5008900		10025700						95432.78	
0097	3356900	3706200		7063100						67131.21	
0098	3069900	3990800		7060700	2	500				66718.34	
0099	3173300	3857800		7031100				1	250	64073.19	
0100	3030000	3857900		6887900				1	250	64425.80	
0101	2533500	2447600		4981100				1	250	49942.45	
0102	1546500	607400		2153900						22562.60	
0103	2926000	3093200	329800	5689400				1	250	51820.41	
0104	2476500	3186200		5662700						52795.57	
0105	3097300	3725400		6822700				2	500	63114.55	
0106	2595000	4339000		6934000						60628.54	
0107	3491000	4903200		8394200						77956.47	
0108	2582800	4280400		6863200						60723.16	
0109	4271500	5906300		10177800	1	250				94957.32	
0110	2605600	5346200		7951800						74288.69	
0111	2582500	6025500		8608000						81649.08	
0112	3852300	4936700		8789000						82338.34	
0113	3719200	5249500	190500	8778200						83581.81	
0114	3026300	4427300		7453600						69506.01	
0115	3168800	3588700		6757500						62496.03	
0116	3282100	3845500		7127600						65953.15	
0117	2933600	3136100		6069700				2	500	56838.25	
0118	3140100	3760500		6900600	1	250				63571.22	
0119	2723100	3193200		5916300						54536.00	
0120	3119700	3958500		7078200				1	250	64218.61	
0121	3132000	3642500	275800	6498700						59169.40	
0122	2753200	3112600	25000	5840800	1	250				53108.24	
0123	3404800	3362000		6766800			1	250	1	250	61246.06
0124	3418200	3507300		6925500				1	250	63357.07	
0125	2927900	4527800	142900	7312800						67137.53	
0126	2919300	2888200		5807500						52980.26	
0127	2002000	2767500		4769500				2	500	45090.91	
0128	2002000	2601700		4603700	1	250				43809.58	
0129	2002000	2302000		4304000				1	250	39854.48	
0130	2002000	2716600		4718600						43915.66	

TAXING DISTRICT NO. 24 KEYPORT BOROUGH

COUNTY NO. 13 MONMOUTH

PAGE NO.	LAND VALUE	IMPROVE VALUE	EXEMPTION AMOUNT	NET TAXABLE VALUE	-----DEDUCTION SUMMARY-----										BILLED FIRST HALF
					SEN. CIT	SUR SPOUSE	DIS PERSON	VETERAN	WIDOW						
0131	2002000	2707300		4709300									43828.00		
0132	2109400	2718300		4827700									44806.06		
0133	7266900	22697900		29964800	1	250							288559.17		
0134	3580000	3884400		7464400									66814.70		
0135	4652900	3015900		7668800									70471.33		
0136	2154000	2710700		4864700									44226.42		
0137	4649100	3372400		8021500				1	250				74457.85		
0138	3748700	3223500		6972200	1	250		1	250				66065.46		
0139	2504600	3760300		6264900									58397.49		
0140	3886200	2379500	155000	6110700				1	250				56022.10		
0141	2785700	4039600		6825300									64458.06		
0142	15889600	19354800		35244400				1	250				336933.50		
0143	19084500	27359400		46443900									454324.65		
0144	3071800	3050800		6122600				1	250				56724.72		
0145	2908200	2801700		5709900				2	500				52951.36		
0146	2837200	3631500		6468700									61769.98		
0147	3087300	3423800		6511100				2	500				59841.68		
0148	2920400	3428300		6348700									57806.86		
0149	3123300	3853800		6977100				1	250				62466.65		
0150	3218800	4525900		7744700				1	250				70938.88		
0151	3062000	4090400		7152400				2	500				65573.45		
0152	3380300	4112400		7492700				1	250				68181.71		
0153	3623500	3532400		7155900									65913.31		
0154	3369000	2995900		6364900						1	250		58809.34		
0155	2390700	4907800		7298500				1	250				61620.54		
0156	2871100	3351100		6222200	1	250		1	250				52172.47		
0157	2858700	2628500		5487200									48249.27		
0158	2402500	2884500		5287000									50665.56		
0159	1734600	4541600		6276200				1	250				60379.04		
0160	2729500	2945300	121500	5553300									50968.86		
0161	2968700	2804500		5773200									53521.08		
0162	5702500	3511500		9214000	1	250							85058.93		
0163	3035800	3231300		6267100									57671.42		
0164	2716500	2911600		5628100				1	250				51007.68		
0165	2064800	2255200		4320000	1	250							38701.11		
0166	2847100	3756600		6603700				1	250				57828.28		
0167	2935700	5025100	322600	7638200									67809.72		
0168	3234400	4166600		7401000									66640.89		
0169	2714100	2519700		5233800				1	250				47584.43		
0170	2989800	3203600		6193400				1	250				57326.79		
0171	3924400	2841100		6765500				1	250	2	500		62024.43		
0172	3037000	3432800		6469800									58731.63		
0173	3057500	3309100		6366600				1	250				57966.73		
0174	3506100	3208500		6714600				1	250				61186.80		
0175	3583000	3443800		7026800	1	250		4	1000				63901.40		
0176	3542200	4168000		7710200									71834.91		
0177	2508300	2618400		5126700				1	250				46366.31		
0178	3587200	3420300		7007500									63971.11		
0179	4541400	1886100		6427500									57614.70		
DIST. TOTAL	633277100	702854500	6290100	1329841500	20	5000	1	250	4	1000	81	20250	10	2500	12347391.10

TAXING DISTRICT NO. 24 KEYPORT BOROUGH

COUNTY NO. 13 MONMOUTH

PAGE NO.	REPORTED DEPRECIATED BOOK VALUE	TAXABLE VALUE OF TANGIBLE PERSONAL PROPERTY	BILLED FIRST HALF
-------------	------------------------------------	--	----------------------

0001			58864.60
------	--	--	----------

DISTRICT TOTAL			58864.60
----------------	--	--	----------

COUNTY NO. 13 MONMOUTH

[illegible]

TAXING DISTRICT NO. 24 KEYPORT BOROUGH

TAX CODE H71

COUNTY NO. 13 MONMOUTH

PAGE
NO.RATABLES
NET VALUERAILROADS
NET VALUEPUB UTILITY
NET VALUEEXEMPTS
NET VALUE

0026

431800

DISTRICT TOTAL

431800

TAXING DISTRICT NO. 24 KEYPORT BOROUGH

TAX CODE H81

COUNTY NO. 13 MONMOUTH

PAGE
NO.RATABLES
NET VALUERAILROADS
NET VALUEPUB UTILITY
NET VALUEEXEMPTS
NET VALUE

0026

431800

DISTRICT TOTAL

431800

TAXING DISTRICT NO. 24 KEYPORT BOROUGH

TAX CODE S01

COUNTY NO. 13 MONMOUTH

PAGE NO.	RATABLES NET VALUE	RAILROADS NET VALUE	PUB UTILITY NET VALUE	EXEMPTS NET VALUE
0001	10265700			
0002	1527500			
0003	1945300			
0004	721500			
0005	1221200			
0006	991700			
0007	5052500			
0008	1409300			
0009	1442400			
0013	553100			
0014	10093900			
0015	2432100			
0016	427300			
0023	331900			
0024	2591100			
0025	4956100			
0026	9771000			
0027	8652900			
0028	1374300			
0029	1142200			
0031	422800			
0032	595900			
0036	707500			
0043	930700			
0044	1812300			
0045	9882300			
0046	4599000			
0047	832000			
0048	1479800			
0049	3911900			
0053	7026500			
0054	3900200			
0055	3519900			
0056	689500			
0057	1472800			
0059	703700			
0063	1190200			
0071	1212900			
0072	7783800			
0073	925500			
0077	4964600			
0078	1530700			
0081	787900			
0082	7533400			
0083	7848400			
0084	5939100			
0085	1833900			
0088	1895100			
0090	1204000			
0091	373700			
0092	1066200			
0093	342600			
0094	1384700			
0095	1884600			
0096	2285200			
0097	5115900			
0098	1250600			
0102	900000			
0104	741600			
0107	2886600			
0109	1509000			
0110	1811700			
0113	1959900			
0114	522600			
0125	522100			

TAXING DISTRICT NO. 24 KEYPORT BOROUGH

TAX CODE S01

COUNTY NO. 13 MONMOUTH

PAGE NO.	RATABLES NET VALUE	RAILROADS NET VALUE	PUB UTILITY NET VALUE	EXEMPTS NET VALUE
0133	23074600			
0135	1186100			
0136	742900			
0137	2189400			
0138	2423200			
0140	2380700			
0141	1831000			
0142	32699200			
0143	42938600			
0150	996900			
0151	892700			
0157	491000			
0160	412300			
0176	824500			
0179	6427500			
DISTRICT TOTAL	298106900			

PAGE NO : 1
RUN TIME : 15:33:36

PAGE NO : 2
RUN TIME : 15:33:36

PROGRAM NO : PT9000C
RUN DATE : 05/14/26

CHAPTER 441 EXEMPT PROPERTY LISTING

PAGE NO : 1
RUN TIME : 15:33:36

[illegible]

PROGRAM NO : PT9000C
RUN DATE : 05/14/26

CHAPTER 441 EXEMPT PROPERTY LISTING

PAGE NO : 2
RUN TIME : 15:33:36

CTY / MUNI

BLOCK

LOT

QUAL

EXEMPT CODE

LAND VALUE

IMPR VALUE

TOTAL VALUE

STATE TOTALS:

TOTAL LINE ITEMS:

0

TOTAL ASSESSED VALUE:

\$0