

NEW JERSEY PROPERTY TAX SYSTEM LEGEND

PART 1		PART 2		Exempt Property Identification Codes	
CODE	NAME OF OWNER	PRINCIPLE USE OR PURPOSE	CODE		
01	Federal Government	01 General Government	055	Parsonage	640 Club
02	State Government	02 Military Purposes	059	Rabbi Residence	643 Club House
03	County Government	03 Education	080	Farm	646 Golf Course
04	Municipal Government	04 Health & Welfare Etal.	083	Barn	649 Drum & Bugle Corps
05	Del. Riv. & Bay Authority	05 Penal Institutions	086	Shed	652 Beach
06	Del. Riv. Basin Comm.	06 Police, Fire, Rescue	089	Tool Shed	655 Marina
07	Del. Riv. Joint Toll Bridge Comm.	07 Transportation	094	Dedicated Open Space	658 Boathouse
08	Del. Riv. Port Authority	08 Utilities	095	Vacant Land	661 Life Guard Station
09	Del. Valley Reg. Plan. Comm.	09 Conservation	097	Disabled Veteran	664 Bath House
10	N.J. Turnpike Authority	10 Religious and Charitable	098	Widow of Serviceman or Disabled Veteran	667 Boardwalk
11	Garden State Pkwy. Comm.	11 Burial Grounds	100	VFW/ A.M. Leg	670 Boardwalk, Amusement
12	Interstate Sanitation Comm.	12 Civic and other Social Activities	101	Burial Ground	673 Booth
13	Mid. Atl. State Air Poll. Ctrl Comm.	13 Redevel. And Rehabilitation	106	Cemetery	676 Refreshment Stand
14	N.Y.- N.J. Trans. Agency	14 Remediation	111	Crematory	679 Restaurant
15	Palisades Int. Park Comm.	15 Housing and Mtg Fin. Project	116	Graveyard	682 Comfort Station
16	Port Authority of N.Y.-N.J.	16 Urban Enterprize Zone	121	Mausoleum	701 Highway
17	Tri-State Comm	17 C. 441 P.L. 1991	201	Radio Station	702 Tunnel
18	S. Jersey Port Comm.	18 Railroad	204	Radar	704 Road
19	Waterfront Comm. of N.Y.	19 Recreation	207	Radio Tower	707 Parkway
20	Charitable & Non-Profit Org.	20 Medical Office/ HEZ	220	Filtering Plant	710 Thoroughfare
21	Fraternal Organizations		223	Pumping Station	713 Circle
22	Veterans Organizations		226	Reservoir	716 Island
23	Religious Organizations		229	Well	719 Jug Handle
24	Other		232	Water Supply	722 Medial Strip
25	Atlantic City Expressway		235	Water Tank	725 Overpass
26	N.J. Sports & Exposition Authority		238	Water Tower	726 Playground
27	N.J. Econ. Dev. Authority		241	Water Tower Booster Station	728 Right of Way
28	County Food Dist. Authority		244	Water Plant	730 Traffic Island
29	Urban Renewal Entity		247	Water Stand Pipe	731 Traffic Triangle
30	CRDA- Casino Redev. Authority		250	Sewage Treatment	740 Toll Booth
31	N.J. Education Facilities Authority		254	Sewage Disposal	743 Toll Plaza
32	Hackensck Mead. Comm		256	Sanitary Landfill	746 Sidewalk
33	County Improvement Authority		258	Drainage	749 Lighting Standards
34	N.J. Natural Land Tr./ Natur. Cons		270	Atomic Energy Plant	752 Service Area
35	N.J. House and Mtg. Fin. Agency		280	Oil Tank	760 Gate House
36	N.J. Transit		283	Incinerator	763 Garage
37	County Park Commission		286	Mosquito Control	766 Highway Plant
38	County Utilities Authority		289	Dog Pound	769 Inspection Station
39	County Housing Authority		301	Hospital	772 Weighing Station
40	Municipal Housing Authority		304	Clinic	780 Parking Area
41	Municipal Utilities Authority		306	Mediaci Office/ HEZ	789 Brownsfields
42	Municipal Improvement Authority		307	Health Center	790 Commerc. \ Indust. Purpose
43	Municipal Parking Authority		308	County Food Dist. Facility	795 Vehicle Terminal
44	Patco		309	Rescue Mission	801 Airport
45	S. Jersev Transportation Authority		310	Red Cross Facility	805 Air Facility
					810 Air Terminal
					815 Observation Tower
					840 Railroad
					845 Railroad Station
					850 Railroad Depot
					880 Navigation Tower
					901 Lake
					905 Pond
					906 Pool
					909 River
					913 Creek
					917 Canal
					921 Canal Feeder
					925 Canal House
					929 Tidewater Basin
					933 Water Way
					937 Watershed
					940 Vehicle Bridge
					944 Foot Bridge
					948 Bridge Steps
					949 Footpath
					950 Flood Control Dam
					960 Dock Bulkhead
					964 Dock Lock
					968 Dock Port
					980 Lockhouse
					984 Lighthouse
					988 Marine Elevator
					991 Revenue Allocation District
					992 Marine Terminal
					993 Urban Renewal Entity
					994 5 Yr. Tax Agreement
					995 Atlantic City Expressway
					996 Riparian Grant
					997 Residence
					998 Urban Renewal
					999 Public Housing

**TABLE OF AGGREGATES
OF TAXABLE AND EXEMPT PROPERTY IN THE TAXING DISTRICT OF LITTLE SILVER**

FOR 2026

(1) VALUE OF LAND	1723,041,100	
(2) VALUE OF IMPROVEMENTS	1436,098,000	
(3) TOTAL VALUE LAND & IMPRVMT EXCL 2ND CLASS RR	3159,139,100	
(4) TAX VALUE MACH,IMPLMNT & EQUIPT OF TELEPHONE, PETROLEUM REFINERIES MISCELLANEOUS		
(5) EXEMPTIONS		
POLLUTION CONTROL (RS 54:4-3.56)		
FIRE SUPPRESSION (RS 54:4-3.13)		
FALLOUT SHELTER (RS 54:4-3.48)		
WATER/SEWAGE FAC. (RS 54:4-3.59)		
UEZ ABATEMENT (RS 54:4-3.139)		
HOME IMPROVEMENT (RS 54:4-3.72)		
MULTI FAMILY (RS 54:4-3.121)		
CL 4 ABATEMENT (RS 54:4-3.95)		
RENEWABLE ENERGY (RS 54:4-3.113)		
DWELL ABATEMENT (RS 40A:21-5)		
DWELL EXEMPTION (RS 40A:21-5)		
NEW DWL/CONV ABATE (RS 40A:21-5)		
NEW DWL/CONV EXEM (RS 40A:21-5)		
MUL DWELL EXEM (RS 40A:21-6)		
MUL DWELL ABATE (RS 40A:21-6)		
COM/IND EXEMPTION (RS 40A:21-7)		
TOTAL		
(5A) DEDUCTIONS ALLOWED (C.73,L.1976)		
NBR VETERANS	94	
NBR VETERANS WIDOWS	20	
TOTAL	114	
NBR SENIOR CITIZENS		
NBR DISABLED PERSONS		
NBR SURVIVING SPOUSE		
TOTAL	114	
(6) NET VALUATION TAXABLE	3159,139,100	
(7) TAX RATE - GENL TAX RATE PER \$100 TAXABLE VALUE		
(8) RATIO - AVERAGE RATIO OF ASSESSED TO TRUE VALUE OF REAL PROPERTY	%	
(9A) UEZ EXPIRED (-)		
(9B) TRUE VALUE CL II RR PROPERTY (+)		
(10) EQUALIZATION		
(11) NET VALUE ON WHICH COUNTY TAXES ARE APPORTIONED		
(12) APPORTIONMENT OF TAXES		
TOTAL CNTY TAX APPRT ADJUSTMENTS		
CNTY EQUAL TBL APPL (+ OR -)		
APPEALS & CORR. (+ OR -)		
NET CNTY TAX APPOR LESS EXCESS STATE AID		

(13) VALUATION OF EXEMPT PROPERTY	
PUBLIC SCHOOL PROP	59,209,300
OTHER SCHOOL PROP	
PUBLIC PROP	38,337,300
CHURCH & CHARITABLE PROP	10,159,000
CEMETERY & GRAVEYARD	
OTHER EXEMPT PROP	17,939,600
TOTAL VALUE	125,645,200

(14) MISC REVENUE FOR SUPPORT OF BUDGET	
SURPLUS REVENUE APPROPRIATED	
MISC REVENUE ANTICIPATED	
RECEIPT FROM DELINQUENT TAX & LIEN	
TOTAL MISCELLANEOUS REVENUE	

(15) APPORTIONMENT OF TAXES

ITEM	AMOUNT	RATE
NET CNTY TX LESS ST AID		
COUNTY LIBRARY TAX		
COUNTY HEALTH TAX		
COUNTY OPEN SPACE		
DISTRICT SCHOOL TAX		
CONSOLIDATED SCHOOL TAX		
REGIONAL SCHOOL TAX		
MUNICIPAL OPEN SPACE		
MUNICIPAL LIBRARY TAX		
LOCAL MUNCPL PURPOSE TAX		
TOTAL TAX LEVY		

AUTHORIZED RATE

(16) REAL PROPERTY CLASSIFICATION SUMMARY

	ITEMS	TAX VALUE
1.	VACANT LAND	34
2.	RESIDENTIAL	2,335
3A.	FARM (REGULAR)	1
3B.	FARM (QUALIFIED)	2
4A.	COMMERCIAL	149
4B.	INDUSTRIAL	
4C.	APARTMENT	
	TOTAL CLASS 4A,4B,4C	184,886,300
	TOTAL ALL CLASSES	3159,139,100

STATE OF NEW JERSEY MONMOUTH COUNTY

I (WE) _____ ASSESSOR(S) OF THE
TAXING DISTRICT OF LITTLE SILVER DO SWEAR (OR AFFIRM)
THAT THE FOREGOING TAX LIST AND TAX DUPLICATE CONTAIN THE
VALUATIONS OF ALL THE PROPERTY LIABLE TO TAXATION IN THE TAXING
DISTRICT IN WHICH I (WE) AM (ARE) TAX ASSESSOR(S), AND THAT
SUCH PROPERTY HAS BEEN VALUED WITHOUT FAVOR OR PARTIALITY AT
ITS TAXABLE VALUE AND I (WE) HAVE ALLOWED ONLY SUCH EXEMPTIONS
AND DEDUCTIONS AS ARE PRESCRIBED BY LAW

I (WE) DO FURTHER SWEAR (OR AFFIRM) THAT, FOR THE TAX YEAR 2026,
I (WE) HAVE COMPLETED AND PUT INTO OPERATION A DISTRICT-WIDE
ADJUSTMENTS OF REAL PROPERTY TAXABLE VALUATIONS AND SUCH TAXABLE
VALUATIONS CONFORM TO THE PERCENTAGE LEVEL ESTABLISHED FOR SUCH
YEAR FOR EXPRESSING THE TAXABLE VALUE OF REAL PROPERTY IN THE
COUNTY.


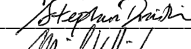
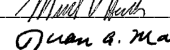



SWORN AND SUBSCRIBED BEFORE ME
THIS _____ DAY OF _____ OF 2026


ASSESSOR(S)

CERTIFICATION BY COUNTY BOARD

THIS IS TO CERTIFY THAT THE FOREGOING IS A TRUE AND
COMPLETE RECORD OF THE TAXES ASSESSED FOR THE YEAR 2026 IN THE
TAXING DISTRICT OF LITTLE SILVER _____ COUNTY OF
MONMOUTH, NEW JERSEY, AND THAT \$ 3,159,139,100 IS THE
NET VALUATION TAXABLE AND \$ _____ IS THE NET VALUATION
ON WHICH COUNTY TAXES AND REGIONAL OR CONSOLIDATED SCHOOL TAXES
ARE APPORTIONED.

ATTEST:

	PRESIDENT
	V. PRESIDENT
	COMMISSIONER
	COMMISSIONER
	COMMISSIONER
	COMMISSIONER


TAX ADMINISTRATOR
COUNTY BOARD OF TAXATION

TAXING DISTRICT 25		LITTLE SILVER		2026	TAX	LIST	DISTRICT	SUMMARY	COUNTY 13	MONMOUTH	05/05/26
CLASSIFICATION	NO. OF PARCELS	LAND VALUE	IMPROVEMENT VALUE	TOTAL VALUE	BOOK VALUE OF TANG PERS PROP	EXEMPTION AMOUNT	NET TAXABLE VALUE				
1 VACANT LAND	34	11,183,500	0	11,183,500		0	11,183,500				
2 RESIDENTIAL	2,335	1,624,911,600	1,334,784,300	2,959,695,900		0	2,959,695,900				
3A FARM (REGULAR)	1	1,502,300	1,859,100	3,361,400		0	3,361,400				
3B FARM (QUALIFIED)	2	12,000	0	12,000		0	12,000				
4A COMMERCIAL	149	85,431,700	99,454,600	184,886,300		0	184,886,300				
4B INDUSTRIAL	0	0	0	0		0	0				
4C APARTMENT	0	0	0	0		0	0				
CLASS 4 TOTAL	149	85,431,700	99,454,600	184,886,300		0	184,886,300				
RATABLE TOTAL	2,521	1,723,041,100	1,436,098,000	3,159,139,100		0	3,159,139,100				
5A CLASS 1 RAILROAD	5	0	0	0		0	0				
5B CLASS 2 RAILROAD	0	0	0	0		0	0				
RAILROAD TOTAL	5	0	0	0		0	0				
6A TELEPHONE	1				0		0				
6B PETROL REFINRIES	0				0		0				
6C MISCELLANEOUS	0				0		0				
PUBLIC UTIL. TOTAL	1				0		0				
15A PUBLIC SCHOOL	4	26,011,300	33,198,000	59,209,300		0	59,209,300				
15B OTHER SCHOOL	0	0	0	0		0	0				
15C PUBLIC PROPERTY	49	34,095,900	4,241,400	38,337,300		0	38,337,300				
15D CHARITABLE	8	6,580,500	3,578,500	10,159,000		0	10,159,000				
15E CEMETERY	0	0	0	0		0	0				
15F MISCELLANEOUS	26	12,238,200	5,701,400	17,939,600		0	17,939,600				
EXEMPT TOTAL	87	78,925,900	46,719,300	125,645,200		0	125,645,200				
----- D E D U C T I O N S -----			----- E X E M P T I O N S -----			----- E X E M P T I O N S -----					
CLASSIFICATION	NO. OF DEDUCTS	DEDUCTION AMOUNT	CLASSIFICATION	NO. OF PARCELS	EXEMPTION AMOUNT	CLASSIFICATION	NO. OF PARCELS	EXEMPTION AMOUNT			
SENIOR CITIZEN	0	0	FIRE SUPPRESS	0	0	DWELL ABATE	0	0			
DISABLED PERSON	0	0	POLLUTION CNTRL	0	0	DWELL EXEMP	0	0			
SURVIVING SPOUSE	0	0	FALLOUT SHELTER	0	0	NEW DWEL/CONV ABAT	0	0			
VETERAN	94	23,500	WATER/SEWAGE FAC	0	0	NEW DWEL/CONV EXMT	0	0			
WIDOW OF VETERAN	20	5,000	HOME IMPROVEMENT	0	0	MUL DWELL EXEMP	0	0			
			CLASS 4 ABATEMENT	0	0	MUL DWELL ABATE	0	0			
			MULTI-FAMILY DWELL	0	0	COM/IND EXEMP	0	0			
			UEZ ABATEMENT	0	0	RENEWABLE ENERGY	0	0			

I ASSESSOR OF THE TAXING DISTRICT OF LITTLE SILVER DO SWEAR (OR AFFIRM) THAT THE FOREGOING
TAX LIST AND TAX DUPLICATE CONTAIN THE VALUATIONS OF ALL THE PROPERTY LIABLE TO TAXATION IN THE TAXING DISTRICT IN WHICH I AM TAX
ASSESSOR, AND THAT SUCH PROPERTY HAS BEEN VALUED WITHOUT FAVOR OR PARTIALITY AT ITS TAXABLE VALUE AND I HAVE ALLOWED ONLY SUCH
EXEMPTIONS AND DEDUCTIONS AS ARE PRESCRIBED BY LAW.

ASSESSOR

I DO FURTHER SWEAR (OR AFFIRM) THAT, FOR THE TAX YEAR 2026, I HAVE COMPLETED AND PUT INTO OPERATION A DISTRICT WIDE ADJUSTMENT OF
REAL PROPERTY TAXABLE VALUATIONS AND SUCH TAXABLE VALUATIONS CONFORM TO THE PERCENTAGE LEVEL ESTABLISHED FOR SUCH YEAR FOR
EXPRESSING THE TAXABLE VALUE OF REAL PROPERTY IN THE COUNTY.

SWORN AND SUBSCRIBED BEFORE ME THIS DAY OF OF 2026. -----
ASSESSOR

TAXING DISTRICT NO. 25 LITTLE SILVER

COUNTY NO. 13 MONMOUTH

NAME OF OWNER ADDITIONAL OWNERS	PAGE NO.	BLOCK NO.	LOT NO.	LOT QUALIF.	ACCOUNT NO.	DEED BOOK	DEED PAGE	CLASS	PROPERTY LOCATION
A & G PROPERTY DEV. C/O GRAMAGLIA	0177	76	1			05848	00750	4A 68	OCEANPORT AVE
ABE, SERGIO K & VALERIE T	0186	84	1			09137	02007	2 38	SILVERSIDE AVE
ABELLA, GREGG & ERIKA H	0053	26	36			08780	04718	2 17	SILVERTON AVE
ABRAMS, SHELDON & GAIL	0184	83	6.01					2 27	CARRIAGE HOUSE LANE
ACCARDI, JOSEPH A & ROSE MARIE	0058	28	62.01					2 52	SILVERWHITE RD
ACT PROPERTY GROUP LLC	0170	75	6.04	C2045		09671	03857	2 45	ESSEX DRIVE
ACT PROPERTY GROUP, LLC	0166	75	3.14	C0107		09641	04603	4A 34	SYCAMORE AVE, 1H
ACUNA, VANNA B.	0105	46	23			08789	05877	2 108	QUEENS DR S
ADAM T & DIANE E KAZALSKI REV TRUST	0086	36	27.02			09759	07407	2 17	MARKHAM PLACE
ADAMS, JOHN H & JOANNE C	0052	26	19					2 66	WOODBINE AVE
AGUILAR, GEORGE A & JUTTA B	0096	40	69	C0044		09532	06415	2 68	CHESHIRE SQUARE
AHERNE-MILLER, GAIL	0161	70	9			09164	00634	2 191	SILVERSIDE AVE
AHO, AMY COHAN	0112	48	33			05834	00359	2 53	MONROE AVE
AHUJA, AMIR K	0099	44	1.01			09546	01737	2 28	SEVEN BRIDGES ROAD
AIKINS, MARK R	0157	66.01	1			09342	07184	1 1	PAAG CIRCLE
AITKENS, DANIEL & LAVERTY, CAROLINE	0144	59	81			09432	04841	1 128	PARKER AVE
AJC CONSTANTINE FAMILY LTD PARTNER	0044	22	16			09651	09560	2 362	PROSPECT AVE
ALDERBROOK CONDO ASSOCIATION	0021	17	4					15F 33	ALDERBROOK CONDO ASSOCIAT
ALEXANDER FREDERICO III FAMILY TRST	0169	75	6.04	C2033		09761	05083	2 33	ESSEX DRIVE
ALEXANDER, MARGARET A.	0172	75	6.04	C3010		09629	03730	2 10	MAYFAIR COURT
ALLEGRA, PAUL & ULKER, ASHLEY	0070	30	106			09757	07766	2 71	MAPLE AVE
ALLEN, DONALD L & NORMA M	0178	78	13					2 196	RIVERVIEW AVE
ALLEN, JAMES M & MARIE-THERESE	0116	51	16.01					2 113	L S POINT RD
ALMASY, JAMES & AMY	0044	22	23			08584	04296	2 105	SILVERTON AVE
ALTIERI, MATTHEW JAMES & KATHERINE	0019	13.01	5			09285	07818	2 25	NOTTINGHAM WAY
ALWIN TERRACE ASSOCIATION INC	0184	83	12.01					2 26	ALWIN TERRACE
ALY, SAMUEL & DIANE	0104	46	3			09412	04569	2 26	KINGS ROAD
AMANN, SHARON	0093	40	69	C0006		09215	07639	2 42	CHESHIRE SQUARE
AMSEL, KENNETH & NICOLE G	0113	49	13			09697	03519	2 53	LOVETT AVE
ANDERSEN, GUSTAV & LAUREN	0144	59	76			09573	09982	2 27	CAROLYN RD
ANDERSON, ERIC M. & JANICE L.	0035	17	30					2 33	LAURELWOOD DRIVE
ANDERSON, JOHN B III & CAROL J	0004	8	7			09226	09854	2 127	PINCKNEY ROAD
ANDERSON, KURT E & LAURA N	0092	40	22					2 57	QUEENS DR
ANDERSON, LAUREN	0174	75	6.04	C4007		09527	00153	2 7	WHITESANDS WAY
ANDOLENA, STEPHEN & JEAN	0164	72	18			09414	08751	2 47	EDGEWOOD AVE
ANDREWS, FELICIA ANNE & DAVID E	0057	28	46					2 209	WHITE RD
ANEZ, BRUCE N. & LAURA	0132	55	58					2 103	MAPLE AVE
ANINOWSKY, W. & A.H. DI FEDE	0119	52	29			08181	01044	2 84	LAUREL DRIVE
ANTHONY DEFEDE & SUSAN DEFEDE LIVIN	0106	46	33.03			09446	00628	2 100	KINGS ROAD
ANTHONY GERALD FINK, TRUSTEE	0136	58	56.01	C0015				2 15	CARRIAGE GATE DRIVE
ANTUNA, GABRIEL & CAROLYN	0116	51	14			09381	08080	2 143	L S POINT RD
APPELL, BRIAN A. & SABRINA	0082	34	8			08920	09168	2 445	BRANCH AVENUE
APPPIO, JAMES D & IDANNA	0162	70	19			08152	01015	2 42	SOUTHVALE AVE
APPPIO, JULIETTE V.	0042	21	9					2 167	RUMSON RD
APRUZZESE, & CYNTHIA L	0009	11	24					2 255	BRANCH AVENUE
APY, DAVID C & PATRICIA E	0133	57	13					2 80	L S POINT RD
ARANGO, KYLE R & LORI	0048	24	23			09146	04532	2 99	RUMSON RD
ARBOUR, ROBERT M & MARIE T	0150	62	5			09353	06013	2 421	L S POINT RD
ARCHENAUT, SYLVAIN & ALAINA	0122	54	13			09253	06267	2 35	AMELIA CIRCLE
ARCHIBALD, NORA M	0030	17	4	C0129		08507	01733	2 164	ALDERBROOK ROAD
AREGE, JOHN J & GERALDINE S	0156	66	5			08799	00921	2 17	PAAG LANE
ARIAS, FELICIA	0070	30	105			09053	07999	2 65	MAPLE AVE
ARJOUMANDI, FAYZE	0008	11	10			08432	06325	2 166	PINCKNEY ROAD
ARMOND, BARRY & MARY ANN	0090	38	15			08511	07620	2 453	PROSPECT AVE
ARMSTRONG, WILLIAM A & PATRICIA A	0093	40	33					4A 555	PROSPECT AVE
ARMSTRONG, WILLIAM A & PATRICIA A P	0092	40	23					2 3	PRINCE PLACE
ARNOLD, TYLER & JILL	0158	67	13			09127	04466	2 39	SILVERSIDE AVE
ARSCOTT, SUSAN, ETALS C/O D. BRAMLE	0086	36	28			09563	00945	2 428	BRANCH AVENUE
ARTURO GENTILE FAMILY, LP	0176	75	6.04	C4045		09732	00162	2 45	WHITESANDS WAY
ASC REAL ESTATE HOLDINGS, LLC	0066	30	2	C2212		09156	02759	4A 180	WHITE RD, 212
ASHCRAFT, STEVEN E	0164	73	11					2 132	RIVERVIEW AVE
ASREJADID, DANA & SHAHRIAR	0094	40	69	C0018		09123	07066	2 49	B CHESHIRE SQUARE
ASSADIPOUR, KAMYAR	0181	80	9			09513	03598	2 28	RIVERS EDGE DR
ATKINSON, BUNCE D & URSULA S	0031	17	4	C0147		09262	03953	2 210	HERITAGE COURT
AURIEMMA, JOHN & CHERISSE	0109	47	8			08270	08883	2 95	QUEENS DR S
AVALLONE, M & J & COMM CK MITA MTG	0122	54	7			08387	00640	2 29	LAUREL DRIVE
AZZARA, MATTHEW J & ROGULSKA, VIKTO	0080	33	19			09449	08103	2 27	CARLILE TERRACE
BACIGALUPI, CHRISTOPHER L & IRENE C	0042	21	15			09333	06516	2 401	PROSPECT AVE

TAXING DISTRICT NO. 25 LITTLE SILVER

COUNTY NO. 13 MONMOUTH

NAME OF OWNER ADDITIONAL OWNERS	PAGE NO.	BLOCK NO.	LOT NO.	LOT QUALIF.	ACCOUNT NO.	DEED BOOK	DEED PAGE	CLASS	PROPERTY LOCATION
BADE, HARRY AUGUST III & DIANE M	0091	40	13			09671	08975	2	112 CHURCH STREET
BADENHOP, JOHN M & JANET R TRUSTEES	0034	17	24			09638	06557	2	229 PROSPECT AVE
BAE, HYUK GREGORY & RAN LONNIE	0162	70	17			05868	00272	2	58 SOUTHVALE AVE
BAERI, ERIC & KRISTEN	0131	55	51.12			09501	01541	2	168 BIRCH AVE
BAGNOLI, JEFFREY & NICOLE	0144	60	2			09440	08751	2	1 LIPPINCOTT ROAD
BAIRD, GLEN T	0030	17	4	C0135		09260	07803	2	184 WOODS END DRIVE
BAKER, BRIAN	0140	59	26			09675	09316	2	29 WINDING WAY
BAKER, SCOTT D. & LYNN I.	0012	13	26			08263	03229	2	188 FOX HILL DR REAR
BAL BAY REALTY, LTD	0040	19	31			05739	00409	2	684 HARDING RD
BALD, NARGIZ & ROBERT SCOTT	0020	16	4			09351	03368	2	34 ROSSLYN COURT
BALDWIN, DIANE	0187	84	8.12			08440	06037	2	18 BREEZY POINT ROAD
BALDWIN, MATTHEW & KATHLEEN	0183	83	4.04			09089	08771	2	19 CARRIAGE HOUSE LANE
BALKAN, WILLIAM R	0173	75	6.04	C4001				2	1 WHITESANDS WAY
BALKIN, JEREMY	0098	43	19			09612	09022	2	125 SEVEN BRIDGES ROAD
BALLINGTON, CRAIG H & DEIDRE J	0083	34	27			05765	00637	2	32 N SUNNYCREST DR
BALTO, ANDREW & CATHERINE	0091	40	10					2	80 CHURCH STREET
BANK, MATTHEW & ALYSSA	0049	25	8			09631	02509	2	42 SILVERTON AVE
BARAN, FRANCIS V & DOLORES B	0133	57	12					2	66 L S POINT RD
BARBARA M B COMPTON TR.	0125	54	30			08618	02877	2	279 WILLOW DRIVE
BARBATO JR, NICHOLAS & GERARDA M	0152	63	5			08149	02227	2	692 L S POINT RD
BARBEE, ELLEN NOEL, TRUSTEE	0032	17	4	C0157		09711	04516	2	248 WHISPERING WOODS CT
BARBER, REBECCA	0128	55	6			09508	05766	2	76 MAPLE AVE
BARBERIO, JANET E	0043	21	27			09536	07821	2	361 PROSPECT AVE
BARHAM 2012 FAMILY GIFT TRUST	0175	75	6.04	C4025		09599	00993	2	25 WHITESANDS WAY
BARHAM, CYNTHIA	0153	64	16			09442	08730	2	79 BORDEN PLACE
BARKEY, III EUGENE E. & JENNIFER	0149	61.01	16			08670	04460	2	38 LIPPINCOTT ROAD
BARNETT, REVOCABLE TRUST	0175	75	6.04	C4020		09653	00756	2	20 WHITESANDS WAY
BARON, JULIUS T & THERESA	0084	35	2					2	13 WINFIELD DRIVE
BARONE, DANIEL & KIA	0183	83	3.01			09475	09839	2	5 CARRIAGE HOUSE LANE
BARRECA, DOMENICK & JO-ANN	0079	32	27					2	66 LITTLE SILVER PKW
BARRETT, LEONIDAS & KELLY	0116	51	24			08926	05056	2	3 L S POINT RD
BARRONE, KATHLEEN C	0059	28	71			09283	04189	2	377 BRANCH AVE
BARROWS, JOHN R & ELIZABETH	0087	36	39			05816	00086	2	38 WINFIELD DRIVE
BARTELS, CHARLES & ERICA	0148	61.01	6			09124	08598	2	112 LIPPINCOTT ROAD
BARTOLOTTI, FRANK & LINDA	0180	80	4.01					2	23 SUNNYLANDS COURT
BASORE, DAVID L & SUSAN	0181	81	3					2	166 SILVERSIDE AVE
BASTIAN, RICHARD P.	0184	83	11			08262	01791	2	34 ALWIN TERR
BATEMAN, MEGGAN C	0044	22	27			09600	06088	2	97 SILVERTON AVE
BATTEL, STEVEN A & JENNIE V	0125	54	25.13			08501	09930	2	8 RUDDY COURT
BATTING, BARBARA S	0021	17	4	C0010		09024	04492	2	7 COUNTRY LANE
BAXTER, LESLIE A & PATRICIA	0008	11	5					2	154 PINCKNEY ROAD
BD OF ED - BORO OF LITTLE SILVER	0088	37	10					15A	N LOVETT AVE
BD OF ED - BORO OF LITTLE SILVER	0088	37	12.01					15A	94 MARKHAM PLACE
BECK, LOREEN M	0175	75	6.04	C4022		09500	04460	2	22 WHITESANDS WAY
BECKER, ALEXANDER D & AMDUR, LAURA	0042	21	22			09368	07360	2	377 PROSPECT AVE
BECKER, DOUGLAS & GRACE	0157	66	22.01			09279	09159	2	39 PAAG CIRCLE
BEDFORD, MEGAN & SANTORO, CHRISTOPH	0161	70	5			09702	09448	2	215 SILVERSIDE AVE
BEHAN, MARK	0049	25	14			08910	02981	2	72 SILVERTON AVE
BEHRING, RICHARD A & GERALYN A	0098	43	7			09011	04459	2	38 QUEENS DR EAST
BELL TOWER PROPERTIES LLC	0091	40	7			09097	04703	4A	44 CHURCH STREET
BELLIN, MARK S & DONINGTON, REBECCA	0035	17	40			09588	08977	2	193 RUMSON RD
BENDER, JONATHAN ROBERT & STACIE EGAN	0153	64	15			09424	00537	2	75 BORDEN PLACE
BENEDICKSON, ROBERT & DENISE	0037	18	16			09492	05931	2	617 HARDING RD
BENNETT, ALLEN J & IDA R	0010	12	2					2	214 BRANCH AVENUE
BENNETT, MARY KRISTINE	0113	49	11			08364	06571	2	19 ORCHARD PLACE
BENSEN, ROBERT W & BARBARA A	0173	75	6.04	C3022				2	22 MAYFAIR COURT
BERARDUCCI, CHRISTOPHER & KATHLEEN	0120	53	2			09023	03258	2	53 LAUREL DRIVE
BERKOWITZ, PAUL R & PATRICIA A	0034	17	22					2	237 PROSPECT AVE
BERLLY, HOWARD	0055	28	34			09623	05632	2	54 SALEM LANE
BERNAL, DANIELLA & COLE, IAN	0082	34	12			09593	07395	2	461 BRANCH AVENUE
BERNODAT, FLORIAN & NATALIE SABRINA	0007	10	14			09438	01827	2	187 PINCKNEY ROAD
BERTOPELLI, DAVID & MARGARET	0047	24	5			09533	01670	2	24 TABOR ST
BERUBE, JAMES E JR & BETTY ANN	0034	17	28.01					2	197 RUMSON ROAD
BESS, SAIGE & PRESTON, DILLON	0005	8	17			09743	07456	2	175 PINCKNEY ROAD
BETANCOURT, DINA	0080	33	9			08342	02064	2	316 WHITE RD
BETTERLY, JOANNE F	0052	26	6			08182	08917	2	16 WOODBINE AVE
BEVACQUI, SUSAN & JAMES MARANDI	0059	28	86			08912	03291	2	309 BRANCH AVE
BEYDA, STEVEN	0010	12	3			09474	00574	2	220 BRANCH AVENUE

TAXING DISTRICT NO. 25 LITTLE SILVER

COUNTY NO. 13 MONMOUTH

NAME OF OWNER ADDITIONAL OWNERS	PAGE NO.	BLOCK NO.	LOT NO.	LOT QUALIF.	ACCOUNT NO.	DEED BOOK PAGE	CLASS	PROPERTY LOCATION
BFG REALTY LLC	0111	48	17			09071 03780	4A	518 PROSPECT AVE
BHATTIYA, SAVJI L & PATRICIA C	0056	28	39.03				2	17 MEGAN DRIVE
BHATTI, ASAD & AN TAMMY	0156	66	11			09610 07835	2	26 PAAG LANE
BIALOUS, VALERIE	0093	40	69	C0008		09579 09784	2	44.A CHESHIRE SQUARE
BICKFORD, SEAN & SANDRA	0034	17	26			09403 09516	2	9 AZALEA COURT
BIDDLE, VERONICA M	0094	40	69	C0009			2	44.B CHESHIRE SQUARE
BIDDLE,PACKARD&MARGARET SHANN-BIDDL	0043	22	8			09089 09820	2	98 WOODBINE AVE
BIEDINGER, BRIAN & JENNIFER	0009	11	13			08730 01955	2	170 PINCKNEY ROAD
BIELSKIE, DANIEL J & LAUREN	0003	4	8			08952 02310	2	46 GRANT PLACE
BIGGIE, JOHN & CARISSA	0109	46.01	5			09192 02400	2	20 HOLLY TREE LANE
BIKKER, JACK & SCHEID, JENNIFER	0077	31	18.01			08959 09171	2	22 WOODLAND ST
BILLY, THOMAS MICHAEL & ODELL, VIKT	0117	51	29			09488 05080	2	80 WILLOW DRIVE
BIRCH AVENUE INVESTMENTS, LLC	0129	55	25			09347 01510	2	35 BIRCH AVE
BIRMINGHAM, MARY A & TRUFOLO, ANTHO	0009	11	21			09390 02188	2	190 PINCKNEY ROAD
BISHOP, SUSIE T, SUSAN M. & LEONORA	0125	54	29			05743 00281	2	273 WILLOW DRIVE
BITMAN, DALE	0169	75	6.04	C2028		09752 00771	2	28 ESSEX DRIVE
BITTERLY, FRANCIS & CAROLINE C	0014	13	58			09519 01407	2	81 WOODBINE AVE
BK TRIKHA PROPERTIES, LLC	0076	30.02	23			09107 03527	4A	39 SYCAMORE AVE
BLACK, JAMES E & BRANDI M	0117	52	2			09077 01011	2	66 MARKHAM PLACE
BLACK, JAMES F JR & RE, LOIS A	0025	17	4	C0065		08120 00835	2	72 HIGHFIELD COURT
BLACKMAN, DANIEL & LOREN	0180	80	4			09534 02169	2	240 SILVERSIDE AVE
BLANCH, CAROLINE	0082	34	11				2	457 BRANCH AVENUE
BLANCHARD, JEFFREY E & EVELYN K	0123	54	24.03				2	30 BROOKSIDE LANE
BLANDON, RONALD & NINO	0118	52	15			08624 08690	2	44 LOVETT AVE
BLANK LIV. TRUST C/O BLANK	0025	17	4	C0063		08904 03392	2	68 HIGHFIELD COURT
BLEETSTEIN, GARY S	0075	30.02	22			08497 09932	2	11 HICKORY LANE
BLEETSTEIN, MARILEE & GOLISZESKI, M	0170	75	6.04	C2037		09656 04552	2	37 ESSEX DRIVE
BLOCK, BEATRIZ	0024	17	4	C0047			2	36 PEACH TREE LANE
BLODI, ALEXANDER M. & JEANNE MARIE	0109	47	10			08768 09816	2	107 QUEENS DR S
BLUM, PETER & BIANCHI, JOSIANA	0179	79	17			09074 00772	2	175 RIVERVIEW AVE
BLUMBERGER, JOHN	0168	75	6.04	C1012		09745 01712	2	12 EASTBORNE DR
BLUMBERGER, KRISTEN	0186	84	8.03			09693 03028	2	13 BREEZY POINT ROAD
BOCK, CARLYNN L & CIAPALA, RICHARD	0058	28	60			09462 02631	2	44 SILVERWHITE RD
BOLLERMAN, DIANNE	0154	65	7			05777 00457	2	478 L S POINT RD
BOLLERMAN, LUKE & LAYMAN, ALEXANDRA	0110	47	19			09167 01098	2	209 QUEENS DR S
BOLLINGER, JOHN C & LISA G	0035	17	34				2	15 LAURELWOOD DRIVE
BONANNI, JEFFREY R & THERESE M	0107	46	47			09042 09555	2	609 PROSPECT AVE
BONELLO, SARAH C	0005	8	25				2	24 SALEM LANE
BONES, BRIAN & VICTORIA	0077	32	4			09364 02980	2	87 N SUNNYCREST DR
BONOCORE,CHRISTOPHER J &GABRIELLA L	0041	21	2			08819 00790	2	36 LAURELWOOD DRIVE
BOODY, BARCLAY L.	0007	10	4			09647 09780	2	7 SALEM LANE
BOODY, LAWRENCE S.	0008	10	24			08209 02355	2	19 STANDISH RD
BORBELY, JAMES & HEIDI E	0101	44	31			09182 05171	2	11 MITCHELL PLACE
BORENIUS, JOHN L & JENNIFER	0154	65	8			08439 03272	2	490 L S POINT RD
BORGES, GLADYS	0176	75	6.04	C4039			2	39 WHITESANDS WAY
BORLAND, KRISTEN & ANDREW	0137	58	56.01	C0026	0	09166 07050	2	26 CARRIAGE GATE DRIVE
BORNEMAN, NANCY	0075	30.02	22	C0010		09291 04142	2	10 HICKORY LANE
BORNY, ROBERT & LAUREN	0051	26	3			09286 03126	2	3 SILVERTON AVE
BORO OF LITTLE SILVER	0002	3	1				15C	40 RUMSON PLACE
BORO OF LITTLE SILVER	0005	8	18				15C	177 PINCKNEY ROAD
BORO OF LITTLE SILVER	0006	10	1				15C	183 PINCKNEY ROAD
BORO OF LITTLE SILVER	0034	17	28				15C	201 RUMSON ROAD
BORO OF LITTLE SILVER	0035	17	42				15C	215 RUMSON ROAD
BORO OF LITTLE SILVER	0035	17	43			08578 06956	15C	221 RUMSON RD
BORO OF LITTLE SILVER	0037	18	18.02			05855 00275	15C	HARRISON AVE
BORO OF LITTLE SILVER	0040	19.01	1				15C	HARDING RD.
BORO OF LITTLE SILVER	0054	28	3				15C	GARDEN ROAD
BORO OF LITTLE SILVER	0062	29	3				15C	GARDEN ROAD
BORO OF LITTLE SILVER	0062	29	6				15C	GARDEN ROAD
BORO OF LITTLE SILVER	0063	29	8				15C	GARDEN ROAD
BORO OF LITTLE SILVER	0063	29	15				15C	GARDEN ROAD
BORO OF LITTLE SILVER	0066	30	22				15C	WHITE RD
BORO OF LITTLE SILVER	0067	30	49.01				15C	BRANCH AVE
BORO OF LITTLE SILVER	0067	30	50				15C	BRANCH AVE
BORO OF LITTLE SILVER	0069	30	90				15C	BRANCH AVE
BORO OF LITTLE SILVER	0076	31	7				15C	GEORGE ST
BORO OF LITTLE SILVER	0081	34	2				15C	CARLILE TERRACE
BORO OF LITTLE SILVER	0106	46	39.01				15C	L S POINT RD

TAXING DISTRICT NO. 25 LITTLE SILVER

COUNTY NO. 13 MONMOUTH

NAME OF OWNER ADDITIONAL OWNERS	PAGE NO.	BLOCK NO.	LOT NO.	LOT QUALIF.	ACCOUNT NO.	DEED BOOK PAGE	CLASS	PROPERTY LOCATION
BORO OF LITTLE SILVER	0115	51	1.01				15C	WILLOW DRIVE
BORO OF LITTLE SILVER	0115	51	12				15C	PROSPECT AVE
BORO OF LITTLE SILVER	0117	51	27.03				15C	WILLOW DRIVE
BORO OF LITTLE SILVER	0117	51	28				15C	124 WILLOW DRIVE
BORO OF LITTLE SILVER	0123	54	24.11				15C	BROOKSIDE LANE
BORO OF LITTLE SILVER	0135	58	20.03				15F	14 PARKER AVE (REAR)
BORO OF LITTLE SILVER	0139	59	8.01				15C	CAROLYN RD
BORO OF LITTLE SILVER	0148	61	37				15C	SEVEN BRIDGES ROAD
BORO OF LITTLE SILVER	0155	65	21			08900 01805	15C	SEVEN BRIDGES ROAD
BORO OF LITTLE SILVER	0177	75.02	1				15C	SYCAMORE AVENUE
BORO OF LITTLE SILVER	0178	78	15				15C	200 RIVERVIEW AVE
BORO OF LITTLE SILVER	0179	78.01	7				15C	22 FAIRVIEW AVENUE
BORO OF LITTLE SILVER	0181	80	10				15C	22 EDGEWOOD AVE
BORO OF LITTLE SILVER	0181	80.01	1				15C	RIVER EDGE DR
BORO OF LITTLE SILVER	0185	83.01	1				15C	EDGEWOOD AVE
BORO OF LITTLE SILVER	0177	75.01	2				15C	705 BRANCH AVENUE
BOROFSKY, HARRIET & JOHANNET, PETER	0012	13	24			09583 08643	2	185 FOX HILL DRIVE
BOROUGH OF LITTLE SILVER	0013	13	35				15C	DRIVEWAY TO FOXHILL
BOROUGH OF LITTLE SILVER	0014	13	49				15C	FOX HILL DRIVE
BOROUGH OF LITTLE SILVER	0037	18	18			08974 07458	15C	235 RUMSON RD
BOROUGH OF LITTLE SILVER	0066	30	21			08802 08350	15C	WOODLAND STREET
BOROUGH OF LITTLE SILVER	0088	37	12			08353 02271	15C	480 PROSPECT AVE
BOROUGH OF LITTLE SILVER	0088	37	25			08464 03537	15C	466 PROSPECT AVE
BOROUGH OF LITTLE SILVER	0090	39	3			08614 02954	15D	111 CHURCH STREET
BOROUGH OF LITTLE SILVER	0111	48	22			08585 08829	15C	550 PROSPECT AVE
BOROUGH OF LITTLE SILVER	0134	58	2			09237 02185	15C	14 PARKER AVE
BOROUGH OF LITTLE SILVER	0135	58	20.011			08948 00546	15C	EASTVIEW AVE
BOROUGH OF LITTLE SILVER	0179	79	11.01			08568 00815	15C	201 RIVERVIEW AVE
BOROWSKY, FRANK E. & PAULA A.	0103	44.01	13				2	8 MITCHELL PLACE
BORREO, JASON	0108	46.01	3			09199 00756	2	3 HOLLY DRIVE
BORRUS, JOANNE C.	0032	17	4		C0165		2	232 WHISPERING WOODS CT
BOUCHARD, DENNIS & PATRICIA	0150	62	11				2	487 L S POINT RD
BOWDEN, ROBERT & NIKKI	0100	44	23			08955 00956	2	27 PINE DRIVE
BOYER, PATRICK & KELLY ANN	0108	46	56			09056 08347	2	13 HOLLY TREE LANE
BOYINGTON, MATTHEW	0114	50	3			08680 02797	2	20 ORCHARD PLACE
BRADLEY, MARTIN & ANN	0088	37	9			08714 07249	2	135 N LOVETT AVENUE
BRADY, DONNA E	0130	55	51.06			09062 07257	2	141 BIRCH AVE
BRADY, LORRAINE C	0084	34	33			09530 00975	2	24 CARLILE TERRACE
BRANNAGAN, WILLIAM & STEPHANIE	0040	20	7			08319 00863	2	441 RUMSON RD
BRASCH, WALTER & ANN	0147	61	23				2	68 WINDING WAY
BRAUN, ELIZABETH	0136	58	56.01		C0016	09659 08878	2	16 CARRIAGE GATE DRIVE
BRAY, PAUL D & JENNIFER A CONROY-	0186	84	4			09365 01093	2	25 ALWIN TERR
BRECH, BRIAN J & JANE M	0009	11	22			09737 08331	2	198 PINCKNEY ROAD
BRENNAN, KEVIN & COLLEEN H	0179	79	4				2	290 SILVERSIDE AVE
BRENNAN, MICHAEL & JILLIAN	0017	13	109			09632 07314	2	52 NOTTINGHAM WAY
BRENNAN, O'BRIEN, GEISS & GERTLER	0152	64	4				1	624 L S POINT RD
BRENNAN, RAYMOND & ELLEN	0153	64	6				2	624 L S POINT RD
BRENNER, GEO J & LINDA & RICCIARDI, P	0150	62	15			08126 04968	2	555 L S POINT RD
BREWER, MARK & MARIA	0163	71	4			09062 06048	2	29 JUDITH RD
BREWER, ROGER	0110	47	15			09001 05429	2	185 QUEENS DR S
BRIGHTON, PIPER D. & LEDDY, ROBERT	0037	18	17			09669 00859	2	625 HARDING RD
BROCK, SEAN & DEENA	0160	69	5			09396 07738	2	22 NORTHVALE AVE
BRODERICK, CULLEN	0171	75	6.04		C2060	09720 07421	2	60 ESSEX DRIVE
BRODFUHRER, RUSSELL&TALARICO, SANDY	0070	30	101			05729 00257	2	49 MAPLE AVE
BROGAN, JOHN J & AMY G	0182	81	15			08009 06764	2	9 RIVERS EDGE DR
BROWN, ALEXANDRA MARIE	0014	13	59			09697 02655	2	83 WOODBINE AVE
BROWN, PETER J & ROSA	0171	75	6.04		C2057	09315 07177	2	57 ESSEX DRIVE
BROWN, ROBERT C & JENNIFER B	0020	16	1			09176 03869	2	335 PROSPECT AVE
BROWN, ROBERT J & KATHLEEN C	0051	25.01	1			08045 04951	2	7 RUSTIC TERRACE
BROWN, RUTH A, TRUSTEE	0027	17	4		C0082	09609 08455	2	274 CLEARBROOK COURT
BROWN, STEVEN & TARA	0155	65	16			09188 06368	2	21 BORDEN PLACE
BROWNIDGE, THOMAS & ORSINI, CAROL	0138	58	56.01		C0031	09100 05741	2	31 CARRIAGE GATE DRIVE
BRUCKMANN, PETER R. & NANCY	0010	11	30			08730 01745	2	217 BRANCH AVENUE
BRUNO, CAROL & CHARLES R JR	0081	33	27			08864 02198	2	98 N SUNNYCREST DR
BRUNO, EVAN & TARA	0053	26	33			09180 09421	2	31 SILVERTON AVE
BRUNO, JAMES A & SALLY ANN	0118	52	16				2	40 LOVETT AVE
BRUNO, JAYE	0125	54	32				2	291 WILLOW DRIVE
BRUNO, JOSEPH & MALLORY	0052	26	10			09187 02111	2	32 WOODBINE AVE

TAXING DISTRICT NO. 25 LITTLE SILVER

COUNTY NO. 13 MONMOUTH

NAME OF OWNER ADDITIONAL OWNERS	PAGE NO.	BLOCK NO.	LOT NO.	LOT QUALIF.	ACCOUNT NO.	DEED BOOK PAGE	CLASS	PROPERTY LOCATION
BRUNO, PETER	0084	36	5			09643 05689	2	8 RUMSON ROAD
BRUNO, PETER J	0072	30.01	134			09349 07366	4A	40 BIRCH AVE
BRUNO, THOMAS & MICHELLE	0075	30.02	22	C0026		09702 08892	2	26 HICKORY LANE
BRUNO, THOMAS F & JOANNE K	0084	36	4			05721 00730	2	398 BRANCH AVENUE
BRUZZI, JOHN & JANET	0049	25	18			09568 06421	2	74 CROSS ST
BUBLIN, FRANK J	0005	8	12				2	151 PINCKNEY ROAD
BUBNOWSKI, LARA M & HORNICK, SCOTT	0044	22	17			09591 08541	2	139 SILVERTON AVE
BUCCELLATO, VICTOR J. & PENELOPE	0034	17	19			08706 01724	2	263 PROSPECT AVE
BUCCHERI, LAWRENCE & DIANE L	0047	24	18				2	117 RUMSON RD
BUCCHERI, MATTHEW V. & CHRISTINE C.	0124	54	25			09684 08780	2	554 BRANCH AVE
BUCHANAN, & L C/O MORGAN STANLEY	0146	61	10			05778 00659	2	71 LIPPINCOTT ROAD
BUCHENBERGER, MICHAEL & SUSAN	0146	61	14			09246 01886	2	12 WINDING WAY
BUEB, PATRICIA ANNE FARRELL & JOEL	0152	64	3			09553 04392	2	600 L S POINT RD
BUFANO, JOSEPH & MARY	0148	61.01	2			09403 07465	2	142 LIPPINCOTT ROAD
BUFF, WILLIAM J III & CYNTHIA, TRUSTES	0095	40	69	C0031		09078 03152	2	58.A CHESHIRE SQUARE
BUHLER, GERHARD & MICHAELA	0143	59	65				2	13 NORTHVALE AVE
BULEZA, DAVID & ALISON	0068	30	66			08962 01033	2	11 LITTLE SILVER PKW
BULVANOSKI, PATRICK & MELISSA	0179	79	6			09396 08592	2	33 EDGEWOOD AVE
BULVANOSKI, SEAN & DANIELLE	0111	48	28			09665 04164	2	25 BROOK AVE
BUNIO, STEPHEN & FRIEDMAN, SUSAN	0146	61	8			05743 00729	2	79 LIPPINCOTT ROAD
BURBELO, JANIN	0098	43	12			08867 05659	2	60 QUEENS DR
BURDGE, ALBERT A. JR. & SANDRA	0129	55	27				2	39 BIRCH AVE
BURDGE, ALBERT E. III	0069	30	87				2	20 S SUNNYCREST DR
BURDGE, ALBERT E. III	0072	30.01	137			09629 06320	4A	597 BRANCH AVE
BURDICK, KENNETH W & LUCIA I	0106	46	33.04			09706 01506	2	94 KINGS ROAD
BURGENER, MARGARET R.	0005	8	19			09625 04173	2	4 SALEM LANE
BURGHART, ANTHONY M & KRISTEN	0052	26	15			09235 09504	2	52 WOODBINE AVE
BURKE, KEVIN J JR & KAREN	0122	54	8			09551 01588	2	35 LAUREL DRIVE
BURNS, CHRISTIAN	0043	22	10			09365 06766	2	108 WOODBINE AVE
BURNS, DAVID G & ELAINE G	0151	62	30			05866 00803	2	675 L S POINT RD
BURTON, SCOTT	0093	40	69	C0007		08217 04690	2	43 CHESHIRE SQUARE
BURTON, SCOTT B. & IDA J.	0018	13	114				2	32 SHERWOOD CIRCLE
BUTLER, MARK J & LISA A	0020	15	6				2	61 CREST DRIVE
BUZZIO, DREW DAVEY & MEGHAN LYNN	0085	36	10			09537 00880	2	34 RUMSON ROAD
CACCHIOLI, JOSEPH & LAUREN	0134	57	31			09216 07869	2	284 WILLOW DRIVE
CADDOCK, ROBERT JR & JOHANNA	0066	30	12				2	35 WOODLAND ST
CAHILL, JOHN A & JEANETTE A RUBIO &	0148	61	33			08968 06455	2	571 SEVEN BRIDGES ROAD
CALDERA, DAVID A & ELAINA	0070	30	94			08768 01918	2	549 BRANCH AVE
CALLAHAN, DONALD M	0169	75	6.04	C2031		09559 00216	2	31 ESSEX DRIVE
CALLAHAN, GREGORY & DIANA	0076	30.02	22	C0028		09650 00290	2	28 HICKORY LANE
CALLAHAN, MARGARET	0172	75	6.04	C3005		09230 05480	2	5 MAYFAIR COURT
CALLANO, JAMES & LYNN M	0141	59	33			08737 06221	2	57 WINDING WAY
CALLINAN, ELIZABETH	0045	23	15			05942 00312	2	372 PROSPECT AVE
CALNAN, MARK P & CHRISTINE M	0002	4	2			09202 01080	1	17 EAST LAKE ROAD
CALVERT, JOHN DAVID	0052	26	24			09340 05902	2	71 SILVERTON AVE
CALVERT, RYAN & LESLEY	0128	55	7			09706 04033	2	70 MAPLE AVE
CALVERT, WOLFGANG M & SARAH M	0115	51	2			09291 09164	15F	586 PROSPECT AVE
CAM PROPERTIES, LLC	0071	30.01	122.01			09034 09649	4A	96 BIRCH AVE
CAMBRIA, JOAN & MIOCENE, ELL	0135	58	22			08882 00382	2	69 JUDITH RD
CAMPBELL, KENNETH & ALYSSA	0014	13	64			09730 07170	2	103 WOODBINE AVE
CAMPBELL, LAUREN A	0172	75	6.04	C3012		09191 02351	2	12 MAYFAIR COURT
CAMPBELL, ROLAND P	0171	75	6.04	C2062		08057 02651	2	62 ESSEX DRIVE
CAMPBELL, TERRENCE & PATRICIA	0042	21	12				2	151 RUMSON RD
CANE, JENNIFER NOELLE	0137	58	56.01	C0023	0	09487 02741	2	23 CARRIAGE GATE DRIVE
CANINO, STEPHEN M & CAROLYN	0156	66	8			09150 04529	2	35 PAAG LANE
CANNING, JUSTIN & BONTI, CLAIRE	0135	58	23			09449 02473	2	61 JUDITH RD
CANNING, THOMAS & GAIL	0116	51	23				2	19 L S POINT RD
CAPLAN, RICHARD E	0137	58	56.01	C0025	0	09470 09984	2	25 CARRIAGE GATE DRIVE
CAPRIONI, ORESTE JR.	0050	25	36			08846 07356	2	340 BRANCH AVE
CARAGHER, JAMES & NANCY	0124	54	25.06			09196 00728	2	211 WILLOW DRIVE
CARBERRY, THOMAS J & LISA A	0061	28	106				2	4 BENNETT LANE
CARBONE, ERIC & SARAH	0086	36	37.01			09355 06034	2	30 WINFIELD DR
CARDAMONE, DAVID R. & JULIE A.	0036	18	7			09648 00410	2	541 HARDING RD.
CARDENUTO, RODOLPHO & CLAUDIA	0154	65	14			09473 06140	2	43 BORDEN PLACE
CARLIN, WILLIAM J. III & PEGGY A.	0180	80	4.03				2	41 SUNNYLANDS COURT
CARMAR PROPERTIES, LLC	0129	55	37			09437 00908	2	97 BIRCH AVE
CARMODY, FRANK & JAYNE	0185	83	17			08265 03467	2	80 RIVERS EDGE DR
CAROLA, ROBERT E & ELAINE M	0026	17	4	C0079		09487 01378	2	268 CLEARBROOK COURT

TAXING DISTRICT NO. 25 LITTLE SILVER

COUNTY NO. 13 MONMOUTH

NAME OF OWNER ADDITIONAL OWNERS	PAGE NO.	BLOCK NO.	LOT NO.	LOT QUALIF.	ACCOUNT NO.	DEED BOOK PAGE	CLASS	PROPERTY LOCATION
CARR, DARLENE	0007	10	12			05777 00578	2	195 PINCKNEY ROAD
CARR, ROBERT JR & ALYSSA	0050	25	34			09412 01897	2	354 BRANCH AVE
CARRANO, EDWARD P & MICHELE G TRUST	0069	30	83			09688 03233	2	44 S SUNNYCREST DR
CARRIAGE GATE CONDO ASSOCIATION	0135	58	56.01				15F	CARRIAGE GATE CONDO ASSOC
CARRION, RICARDO & DIONNE	0141	59	39			09123 02957	2	36 BERNARD TERR
CARTER, HARRY R & ANN T	0100	44	19				2	88 SEVEN BRIDGES ROAD
CARTER, JAMES A & MAUREEN E	0023	17	4		C0027		2	7 OLD FARM ROAD
CARTINELLA, ANTHONY & REBECCA	0009	11	28			09530 08739	2	231 BRANCH AVENUE
CARTY, RYAN & FIEDLER, LYNDSEY	0013	13	39			09044 02675	2	15 WOODBINE AVE
CARUSO, FRANK J & ANDREA	0129	55	38			08396 09531	2	99 BIRCH AVE
CARUSO, THOMAS & EILEEN	0016	13	91			08445 03410	2	16 CREST DRIVE
CASALAINA, MATTHEW J & CHATANI, MIN	0109	47	1			09687 06661	2	221 QUEENS DR S
CASALE, NATALIE	0087	37	5			08159 02215	2	159 N LOVETT AVENUE
CASAS, MICHELE D & BROWN, CHARLES	0040	20	4			08973 08985	2	500 HANCE ROAD
CASAS, OSCAR	0050	25	26			09221 02547	2	47 RUMSON RD
CASHIN, ANN M & SEAN	0160	69	1			05752 00448	2	44 JUDITH RD
CASHMAN, GRACE	0180	80	1			09104 05196	2	280 SILVERSIDE AVE
CASO, GUY M & SHARON D	0103	44.01	12			09301 01910	2	42 OAKES ROAD
CASSARO, GEORGE & CORRINE	0137	58	56.01		C0024 0	09218 01289	2	24 CARRIAGE GATE DRIVE
CASSIDY, JOSEPH & TARA	0186	84	7			08681 04690	2	39 ALWIN TERR
CASTAGNO, LOUIS & CHRISTINE	0122	54	17				2	59 AMELIA CIRCLE
CASTELL, TED & RENEE	0085	36	11			08504 05218	2	40 RUMSON ROAD
CASTELLI, EDWARD P III & LAURA A	0078	32	10			09440 06213	2	51 N SUNNYCREST DR
CAVAGNARO, JOHN L & PATRICIA A, ETAL	0145	60	11			09266 01934	2	30 WESTWOOD RD
CAVAZUTI, THOMAS STEPHEN & STEPHANI	0043	22	7			09594 05994	2	94 WOODBINE AVE
CCC LITTLE SILVER LLC	0167	75	3.14		C0207	09380 05685	4A	34 SYCAMORE AVE, 2G
CECCHIN, FRANK	0018	13	116			09159 02570	2	24 SHERWOOD ROAD
CELLINI, ANDRIANA & MICHAEL	0092	40	30			09654 07591	2	33 KINGS ROAD
CESARIO, NICHOLAS J. & CHRISTINE A	0016	13	92			08579 08362	2	14 CREST DRIVE
CHACE, CHRISTOPHER & HOWARD, KELSEY	0013	13	43			09635 04259	2	25 WOODBINE AVE
CHACE, LANEY C & BADEN P	0159	68	2			08353 03653	2	115 WINDING WAY
CHACE, MARY LOUISE	0158	67	10				2	603 SEVEN BRIDGES ROAD
CHACHKO, PAUL C & KIM K	0039	19	22			08003 00991	2	98 NORTH MITCHELL PLACE
CHAMBERLAIN, DONALD B & MARY K	0020	16	8			05837 00692	2	345 PROSPECT AVE
CHAPMAN, TIMOTHY J & MARILYN	0049	25	12			09350 00154	2	56 SILVERTON AVE
CHARLES, SHARMAN & EDELHAUSER, ASHLEY	0083	34	25			09526 01348	2	20 N SUNNYCREST DR
CHEEVERS, JOHN A & KIMBERLY	0109	47	4			05975 00944	2	58 KINGS ROAD
CHEN, YUNG CHANG & SHIU LI	0129	55	21			08496 05597	2	579 BRANCH AVE
CHEROKEE REALTY PARTNERS, INC.	0032	17	4		C0164	09591 08569	2	234 WHISPERING WOODS CT
CHESHIRE SO CONDO ASSOCIATION	0093	40	69				15F	CHESHIRE SO CONDO ASSOCIA
CHESLOCK, AMANDA	0069	30	85			08474 05806	2	32 S SUNNYCREST DR
CHESLOCK, EUGENE F & PATRICIA	0108	46.01	1				2	8 HOLLY TREE LANE
CHIEN, SUSAN HAYEK	0135	58	56.01		C0002	09217 01064	2	2 CARRIAGE GATE DRIVE
CHIMENTO ASSOCIATES, LLC	0070	30	97			09737 00164	2	31 MAPLE AVE
CHIMENTO ASSOCIATES, LLC	0071	30.01	126			09311 01280	4A	74 BIRCH AVE
CHIMENTO ASSOCIATES, LLC	0071	30.01	127			09311 01280	4A	68 BIRCH AVE
CHIMENTO ASSOCIATES, LLC	0071	30.01	128			09524 09764	4A	62 BIRCH AVENUE
CHIMENTO FAMILY LIVING TRUST	0155	65	21.01			09539 04884	2	530 SEVEN BRIDGES ROAD
CHIMENTO, JOHN T	0180	80	4.04			08112 02571	2	38 SUNNYLANDS COURT
CHIMENTO, MICHAEL & AMANDA	0148	61	35			08967 02734	2	168 WINDING WAY
CHISHOLM, PAUL S R & KLUS SHERRY ANN	0082	34	14				2	471 BRANCH AVE
CHOFF, JEFFREY J	0113	49	8.01			09565 02841	2	30 BROOK AVE
CHRAMPANIS, RICHARD & PHILLIS	0102	44.01	4			08050 04956	2	410 RUMSON ROAD
CHRISTENSEN, EDWARD W. & RUTH J.	0060	28	93				2	59 STANDISH RD
CHRISTENSEN, JANE	0005	8	20			09636 04672	2	12 SALEM LANE
CHRISTIANO, JOSEPH & MARIA	0173	75	6.04		C3020	09722 08873	2	20 MAYFAIR COURT
CHRISTIE TRUST, C/O J & J CRISTIE	0023	17	4		C0029	08857 00758	2	11 OLD FARM ROAD
CHRISTIE, LOUANNE H.	0025	17	4		C0058		2	58 HIGHFIELD COURT
CHRISTIE, WILLIAM & JESSICA A	0121	53	7			09149 04767	2	89 LAUREL DRIVE
CHRISTMAN, JOHN A & CHRISTINE A	0095	40	69		C0028	09598 00337	2	56 CHESHIRE SQUARE
CHRISTOPHER, SCOTT & CHRISTINE	0013	13	44			08903 01140	2	31 WOODBINE AVE
CHRYSANTHOPOULIS, G & D	0102	44	40.01			08429 00767	2	190 SEVEN BRIDGES ROAD
CHURCH, THOMAS & JENNIFER L.	0080	33	6			08821 02697	2	298 WHITE RD
CIAGLIA, HOLLY J	0173	75	6.04		C3024	08801 04380	2	24 MAYFAIR COURT
CIAMBRONE, MARY & FRANCES TYLUKI	0046	23	29				2	1 TABOR ST
CIAMBRONE, RALPH JR, ANTHONY & YANG	0046	23	28			09407 04074	2	7 TABOR ST
CIATTO, BARBARA ANN E & JAMES P	0003	6	3			09732 08756	2	68 GARDEN ROAD W
CIAVOLINO, LAURA	0173	75	6.04		C3021	09736 06820	2	21 MAYFAIR COURT

TAXING DISTRICT NO. 25 LITTLE SILVER

COUNTY NO. 13 MONMOUTH

NAME OF OWNER ADDITIONAL OWNERS	PAGE NO.	BLOCK NO.	LOT NO.	LOT QUALIF.	ACCOUNT NO.	DEED BOOK	DEED PAGE	CLASS	PROPERTY LOCATION
CICCOTELLO, MICHAEL & MOESCH, A.M.	0084	36	2			08725	03720	2	408 BRANCH AVENUE
CICETTI, WILLIAM D & PATRIZIO, TONI	0033	17	4			09192	07304	2	224 WHISPERING WOODS CT
CIOCCA, HENRY GREGORY III & CHRISTI	0011	13	9.01		C0169	09457	08168	2	421 SPRING STREET
CIOFFOLETTI, JOHN	0155	65	20.02			09544	07661	2	530 L S POINT RD
CIOFFOLETTI, JOHN	0155	65	20.03			09544	07696	1	526 L S POINT RD
CIOTTA, DAVID & JACQUELINE	0086	36	26			09330	06412	2	29 MARKHAM PLACE
CLANCY, JOSEPH	0026	17	4			09128	05238	2	262 CLEARBROOK COURT
CLARK-TURNER, KAY S & WARD, MARK	0011	13	12		C0076	09490	07001	2	431 SPRING STREET
CLARK, BRIAN T & HUNTER, BROOKE A	0119	52	19			09607	08838	2	101 WILLOW DRIVE
CLARK, CATHERINE R & CHRISTOPHER B	0153	64	17			09721	07081	2	63 BORDEN PLACE
CLARK, JOSEPH E III & MARY SUSAN	0001	1	8					2	51 RUMSON PLACE
CLARK, MICHAEL & LAURA	0118	52	3			09229	06023	2	74 MARKHAM PLACE
CLARK, PETER	0041	21	5			09449	07058	2	24 LAURELWOOD DRIVE
CLARK, STUART & JANE	0122	54	18			08610	01108	2	65 AMELIA CIRCLE
CLAROS, KATHRYN A & MIGUEL A	0103	46	1			09515	00572	2	585 PROSPECT AVE
CLAYTON, JAMES & ELLEN A	0016	13	97			08126	04984	2	310 PROSPECT AVE
CLEAR, MICHAEL & ALEXA J	0186	84	8.05			09067	05277	2	27 BREEZY POINT ROAD
CLEMENTE, JOSEPH & MEGHAN	0158	67	12			08319	05327	2	639 SEVEN BRIDGES ROAD
CLIFTON FAMILY TRUST	0054	27	10			09758	00859	2	299 WHITE RD
CLIFTON, MARK A & JESSICA	0102	44.01	7			09524	04714	2	20 OAKES ROAD
CLOSSEY, FRANCIS B JR & THERESA	0070	30	91					2	537 BRANCH AVE
CLUB WAY ASSOC % SOKOL ETAL	0132	55	51.27					15F	BIRCH AVENUE
CLYNE, STEVEN GEORGE, ET AL	0181	80	7			09305	00008	2	16 RIVERS EDGE DR
CMR PROPERTIES, LLC	0071	30.01	129			08844	02314	4A	54 BIRCH AVE
COCCARO, MICHAEL E. & DEBORAH ANN	0044	22	26			08405	00622	2	101 SILVERTON AVE
COCOZZA, JOHN R	0181	81	2			09268	01796	2	178 SILVERSIDE AVE
CODEY, SEAN M	0058	28	65			09355	03887	1	401 BRANCH AVENUE
CODEY, SEAN M & MARY JANE	0058	28	66			09045	07369	2	401 BRANCH AVE
CODISPOTI, JOYCE H	0022	17	4					2	3 OLD FARM ROAD
CODY, CHRISTOPHER & OLIVIA PORCELLO	0158	67	3			09672	01610	2	208 S WINDING WAY
CODY, TIMOTHY RYAN & MOWERS, MORGAN	0112	48	36			09708	05838	2	35 MONROE AVE
COENE, SUSAL L.	0060	28	94					2	65 STANDISH RD
COFFMAN, CHRISTOPHER & LEVINE, CASS	0080	33	11			09712	05962	2	328 WHITE RD
COFONE, CHRISTINE	0098	43	13			09526	09945	2	66 QUEENS DR EAST
COGGER, BRIAN & TURNER, ELIZABETH T	0165	73	18			08568	09923	2	90 RIVERVIEW AVE
COHEN, ADAM & DANIELLE M	0131	55	51.16			09161	06619	2	152 BIRCH AVE
COHEN, CAROL, ETAL	0021	17	4			09734	03673	2	10 BYRAM LANE
COHEN, DONALD & SUSAN	0023	17	4			09595	02607	2	4 QUAKER LANE
COHEN, MATTHEW A & HOWARD, LESLIE S	0132	55	59			09175	09363	2	99 MAPLE AVE
COLAIZZO, DAVID & JACLYN	0053	26	35			09007	06461	2	21 SILVERTON AVE
COLASUONNO, FRANK & KAYLA F	0033	17	5			09413	02049	2	471 HARDING RD
COLASUONNO, JOSEPH & LORYN	0121	53	13			09585	09657	2	24 AMELIA CIRCLE
COLAVITA, JASON & JANINE	0130	55	44			09732	00086	2	112 MAPLE AVE
COLE, JOSEPH & CLAUDINE	0147	61	19			09442	05022	2	38 WINDING WAY
COLELLA, SAMANTHA & CECERO, NICHOLA	0048	24	24			09666	08114	2	93 RUMSON RD
COLEMAN, PHYLLIS L	0024	17	4			08002	04453	2	48 PEACH TREE LANE
COLLART, MICHAEL J.	0027	17	4			08553	05527	2	92 GREENFIELD COURT
COLLINS, CHARLES & SARAH	0030	17	4			08658	08016	2	178 WOODS END DRIVE
COLLINS, CHRISTOPHER & EILEEN	0129	55	39					2	101 BIRCH AVENUE
COLLINS, CLAYTON S & JULIE M	0046	23	25			08825	06965	2	27 TABOR ST
COMO, FRANK & CAROL	0075	30.02	22			08502	01589	2	24 HICKORY LANE
CONDON, FRANCES	0028	17	4			09720	07356	2	110 GREENFIELD COURT
CONDOURIS, ANTHONY M & ANITA	0045	23	5			09083	04888	2	104 SILVERTON AVE
CONKLIN, LUCILLE B	0024	17	4			09052	09208	2	42 PEACH TREE LANE
CONNELL, ANNE C & DANIEL	0015	13	78			09079	06871	2	62 CREST DRIVE
CONNELL, DANIEL & ANNE	0066	30	3					2	194 WHITE RD
CONNELLY, JOHN	0083	34	26			05968	00961	2	26 N SUNNYCREST DR
CONNOLLY, JOHN P	0014	13	63			09733	03183	2	99 WOODBINE AVE
CONNOR, BRIAN P & MELISSA	0118	52	8			09465	04541	2	84 LOVETT AVE
CONNOR, SHANNON	0100	44	9			09205	00423	2	5 PIRATES COVE RD
CONNORS, THOMAS J & CHERYL E	0160	69	6			09035	05043	2	30 NORTHVALE AVE
CONOVER REALTY, LLC	0071	30.01	1			05967	00523	4A	98A BIRCH AVE
CONOVER REALTY, LLC	0138	58	61			08145	08517	4A	320 WILLOW DRIVE
CONOVER REALTY, LLC	0166	74	6			05967	00503	4A	30 CONOVER PLACE
CONOVER REALTY, LLC	0177	75	9			05967	00518	2	95 OCEANPORT AVE
CONOVER REALTY, LLC	0177	75	11.01			05857	00215	2	109 OCEANPORT AVE
CONOVER REALTY, LLC	0177	76	8			08883	02520	4A	100 OCEANPORT AVE
CONOVER REALTY, LLC	0179	78.01	6			08865	06185	1	20 FAIRVIEW AVE

TAXING DISTRICT NO. 25 LITTLE SILVER

COUNTY NO. 13 MONMOUTH

NAME OF OWNER ADDITIONAL OWNERS	PAGE NO.	BLOCK NO.	LOT NO.	LOT QUALIF.	ACCOUNT NO.	DEED BOOK PAGE	CLASS	PROPERTY LOCATION
CONSOLMAGNO, FRANCIS & BRIANA M	0036	18	2			09679 04762	2	3 HARRISON AVE
CONTI, DIANNE C & BRIAN	0004	8	5			09560 08181	2	119 PINCKNEY ROAD
CONTI, ROBERT J & MARIA	0040	20	1			09205 07928	2	478 HANCE ROAD
CONWAY, REID & SUKINIK, AMY	0149	61.01	13			09120 00695	2	56 LIPPINCOTT ROAD
COOPER, EDWARD N & JUDY CHEN-	0096	41	4			08688 01040	2	71 QUEENS DR
COPLIN, BEVERLY	0024	17	4		C0044		2	18 QUAKER LANE
COPPOLA, BROOK	0012	13	23			09362 04872	2	161 FOX HILL DRIVE
COPPOLA, JOSEPH & LAURY W.	0008	10	21			05861 00608	2	18 ALDEN TERRACE
COPPOLA, MICHAEL & RASPANTI, ANDREA, C.	0153	64	18			09335 06220	2	48 BORDEN PLACE
CORBIN DESCENDANTS TRUST	0011	13	15.01			09732 06118	2	19 HILLTOP DRIVE
CORODEMUS, DIMITRIOS S & KRISTI J	0033	17	14.01			09151 06720	2	277 PROSPECT AVE
CORRE, JACQUELINE	0127	54	57			08563 04397	2	636 BRANCH AVE
CORRIGAN, MARY ANN	0098	43	9			05765 00154	2	48 QUEENS DR EAST
COSCIA, MICHAEL & ELIZABETH S	0131	55	51.19			09361 00721	2	140 BIRCH AVE
COSIMANO, CHRISTOPHER & CHRISTIN N.	0098	43	14			09022 01420	2	72 QUEENS DR EAST
COSTIC, JEFFREY & VALERIE	0036	18	3			08778 06460	2	521 HARDING RD
COUCH, JODY L	0068	30	76			08842 07281	2	77 LITTLE SILVER PKW
COULAS, PETER & MICHELE	0147	61	25			09677 06365	2	76 WINDING WAY
COUNTY OF MONMOUTH	0090	39	4				15C	RUMSON ROAD
COURTNEY, PETER X & CRISTINA	0121	53	11			09219 04111	2	36 AMELIA CIRCLE
CRAIG, FRANCIS P	0116	51	18			08607 04997	2	81 L S POINT RD
CRAIG, KELLY & LOUTH, BRIAN B JR	0116	51	22			09723 09319	2	23 L S POINT RD
CRAW, SUSAN E, TRUSTEE	0028	17	4		C0096	08715 09228	2	100 GREENFIELD COURT
CRNARICH, JEANNE	0103	44.01	15			09462 03148	2	22 MITCHELL PLACE
CROAK, THOMAS & TAMMY	0179	79	1			09133 03247	2	302 SILVERSIDE AVE
CROKITTO, BRIAN & LAUREN	0087	36	41			09526 09856	2	42 WINFIELD DRIVE
CROCKWOOD INVESTMENTS, LLC	0165	74	2			09352 03582	4A	2 CONOVER PLACE
CRONIN, JAMES & SUSAN SWICK-CRONIN	0115	51	4			08805 02705	2	600 PROSPECT AVE
CROWLEY, DIANE	0112	48	40			09689 01105	2	95 LOVETT AVE
CROWLEY, JOHN & MARIA	0152	63	2			09374 03831	2	682 L S POINT RD
CSERNICA, MARK & LINDA H	0002	2	4				2	30 RUMSON PLACE
CUCCI, PATRICK & NICOLE	0045	23	18			09431 02868	2	386 PROSPECT AVE
CUFFARI, JOHN J & GURRIELL, ASHLEY	0048	24	28			09000 08507	2	111 CROSS ST
CUJE, WALTER W & ANDREA L	0185	83	16				2	86 RIVERS EDGE DR
CULLEN, BROOKS & KELLY	0150	62	6			09314 08389	2	439 L S POINT RD
CULLEN, BROOKS & KELLY	0150	62	7			09658 06427	2	425 L S POINT RD
CUOMO, NATHAN & RACHEL	0078	32	9			09685 04820	2	57 N SUNNYCREST DR
CUOZZO, PATRICK & JAMI-MARIE	0117	51	33				2	40 WILLOW DRIVE
CUOZZO, PATRICK & JAMI-MARIE	0183	83	3			08387 01811	2	1 CARRIAGE HOUSE LANE
CUPO, CHRISTOPHER & ERIN	0001	1	7			08182 08765	2	47 RUMSON PLACE
CURETON, GERARD & LISA B	0054	27	15			08954 05770	2	269 WHITE RD
CURLEY, CHRISTOPHER & JOAN E.	0043	22	12			05735 00289	2	112 WOODBINE AVE
CURLEY, GAVIN & LORI	0017	13	103			09072 06071	2	26 WINDSOR DRIVE
CURLEY, MICHELE M	0027	17	4		C0086	09174 04736	2	282 CLEARBROOK COURT
CURLEY, SEAMUS & CHRISTINE H	0137	58	56.01		C0021	09440 03027	2	21 CARRIAGE GATE DRIVE
CURRY, PATRICK & MULLARKEY, BRIANNE	0129	55	22			09530 04424	2	583 BRANCH AVE
CURTIS, ARVIN W & SANDRA B	0164	72	10				2	111 RIVERVIEW AVE
CUTAIA, CHARLES JR & MARIE D.	0079	32	24				2	90 LITTLE SILVER PKW
CUTLER, EVAN & WENDROFF, SHARON	0125	54	25.16			09703 09463	2	3 RUDDY COURT
CWM HOLDINGS, LLC	0159	67	16			09346 03290	2	59 SILVERSIDE AVE
CWYNAR, MONIKA K	0132	55	51.23			09210 00513	2	124 BIRCH AVE
D'ALOTTO, LOUIS A III & NALINI	0121	54	3				2	5 LAUREL DRIVE
D'AMORE, JOSEPH & MICHELLE	0121	53	9			09469 01069	2	48 AMELIA CIRCLE
D'APOLITO & ASSOCIATES CONDO ASSOC	0166	75	3.14				15F	34 SYCAMORE ASSOCIATION
D'APOLITO, NICHOLAS & JOSEPHINE ANN	0166	75	3.14		C0103		4A	34 SYCAMORE AVE, 1C-1D
D'APOLITO, NICHOLAS A & JOSEPHINE ANN	0081	33	20				2	74 N SUNNYCREST DR
D'ONOFRIO, PATRICK & JOANN	0136	58	56.01		C0007	09671 01722	2	7 CARRIAGE GATE DRIVE
D'URSO, JONATHAN & KRISTINA	0161	69	12			09542 07492	2	19 SOUTHVALE AVE
DAKNIS, CHARLES B	0185	83	25			09539 04748	2	34 RIVERS EDGE DR
DALTON, JEFFREY & JANICE	0135	58	20.02			05799 00160	2	14 CAROLYN RD
DALY, THOMAS M JR & NANCY CHIPPENDA	0042	21	8			09044 02258	2	8 LAURELWOOD DRIVE
DAMIEN, EVE A.	0156	66	3				2	3 PAAG LANE
DANIELS, GARY & GINA	0070	30	99			09338 01258	2	43 MAPLE AVE
DANIELS, RICHARD & NORMA	0024	17	4		C0045	09672 02273	2	32 PEACH TREE LANE
DANZI, BENJAMIN Q	0128	55	12			09705 02713	2	46 MAPLE AVE
DANZIG, ELAINE S	0096	40	69		C0043	09025 04842	2	67 CHESHIRE SQUARE
DARCY, MARY	0074	30.02	18			09142 08415	2	83 SYCAMORE AVE
DAU, BRYAN J & CAROLINE M MOLLOY	0042	21	14			09396 05510	2	407 PROSPECT AVE

TAXING DISTRICT NO. 25 LITTLE SILVER

COUNTY NO. 13 MONMOUTH

NAME OF OWNER ADDITIONAL OWNERS	PAGE NO.	BLOCK NO.	LOT NO.	LOT QUALIF.	ACCOUNT NO.	DEED BOOK	DEED PAGE	CLASS	PROPERTY LOCATION
DAVIDSON, MARK & COLLEEN	0019	14	1			09542	02392	2	29 CREST DRIVE
DAVIS, GREGORY & MARY CLAIR	0168	75	6.04	C2012		09476	03809	2	12 ESSEX DRIVE
DAVIS, MATTHEW & DIANA	0073	30.02	10.01			09064	07600	2	35 MANSON PLACE
DAVISON, ROBERT A & IRENE	0040	19	29					2	700 HARDING RD
DAVY, ELIZABETH J	0022	17	4	C0018		09168	05074	2	8 STONEHEDGE COURT
DAVY, KEVIN & DOROTHY	0184	83	9			08735	00771	2	20 ALWIN TERR
DAYEL, I & A & ANDREWS, S & M	0076	30.02	22	C0030		08760	00871	2	30 HICKORY LANE
DAYOUB, ANTOUN & HEATHER	0140	59	17			09447	09676	2	9 WESTWOOD CT
DE LEO, JOHN R. & DORIS R.	0025	17	4	C0067				2	76 HIGHFIELD COURT
DE NOIA, AMERICO J. JR. & JANET M.	0123	54	24.01					2	10 BROOKSIDE LANE
DE SOCIO, ROBERT S & MARY ANNE T	0062	28	117					2	11 CIRCLE LANE
DE WYNGAERT KARL DAMIAN & MARY KAY	0069	30	82					2	50 S SUNNYCREST DR
DEATLY, BRANDON F	0023	17	4	C0028		09746	01797	2	9 OLD FARM ROAD
DEBLASI, ELAINE	0156	66	16			08694	05463	1	640 SEVEN BRIDGES ROAD
DEBLASI, ELAINE	0156	66	16	QFARM		08694	05463	3B	640 SEVEN BRIDGES ROAD
DEBLASI, ELAINE	0157	66	16.02			08694	05463	3A	640 SEVEN BRIDGES ROAD
DEBLASI, ELAINE	0157	66	16.02	QFARM		08694	05463	3B	640 SEVEN BRIDGES ROAD
DEBORAH A. FERNICOLA FAMILY TRUST	0158	67	9			09647	07493	2	174 WINDING WAY
DEBREE, ELIZABETH H	0032	17	4	C0161		09261	07820	2	240 WHISPERING WOODS CT
DECASTRO, COREY & BOULOS, TAYLOR	0007	10	9		74	09486	06103	2	17 ALDEN TERRACE
DECASTRO, LYNN	0022	17	4	C0013		09558	01387	2	13 COUNTRY LANE
DECENZO, PETER JR & SANTA	0179	78.01	1					4A	2 FAIRVIEW AVE
DECKER, JOHN	0120	53	4			09262	04449	2	65 LAUREL DRIVE
DECKER, PHILIP & NATHALIE	0035	17	32			09013	02046	2	25 LAURELWOOD DRIVE
DEE, JAMES & COURTNEY	0020	15	3			08682	09636	2	1 HEIGHTS TERRACE
DEGERSDORFF, STEPHEN & REGINA	0115	51	13					2	161 L S POINT RD
DEL PRIORE, NANCY F. TRUSTEE	0028	17	4	C0103		09634	07042	2	114 GREENFIELD COURT
DELAHANT, BRIAN J & NICOLE	0040	20	5			09206	08851	2	516 HANCE ROAD
DELASZLO, CHRISTIAN H & BRITTANY MA	0123	54	24.02			09560	06307	2	20 BROOKSIDE LANE
DELEO, THOMAS ANTHONY & IDANIA	0050	25	30			09426	09009	2	21 RUMSON RD
DELFORNO, VITO & TOMAE, EMILY	0040	19	33			09760	01668	2	668 HARDING RD
DELIA, ERNEST D & CAROL A	0133	57	11			09353	08586	2	60 L S POINT RD
DELL'ANNO, RICHARD & CATHLEEN	0151	62	20			09528	00278	2	597 L S POINT RD
DELLOSTRITTO, ARTHUR G & ANNE G, TRUSTE	0012	13	31			09555	04562	2	26 FOX HILL DRIVE
DELORENZI, THERESA	0012	13	25			08541	02910	2	200 FOX HILL DR REAR
DELORENZO, JOSEPH & CHERYL	0054	27	13			09091	06742	2	281 WHITE RD
DELUCIA, DENNIS F & NOREEN E	0117	51	27.01					2	200 WILLOW DRIVE
DEMAIN, PAMELA	0029	17	4	C0119		09670	05904	2	144 SILVERMIST COURT
DEMAIO, LOUIS & LORRAINE	0054	27	14					2	275 WHITE RD
DEMAREST, ALEXANDRA & SIMANEK, BRIAN	0072	30.02	1			09590	07548	2	91 SYCAMORE AVE
DEMASI, CHRISTOPHER J & LISA	0039	19	20			09335	06167	2	90 NORTH MITCHELL PLACE
DEMATO, PETER & LAUREN	0085	36	15			09422	08871	2	154 N LOVETT AVENUE
DEMINO, STEPHEN JOSEPH & RACHEL ALICE	0150	62	14.02			09536	07670	2	533 L S POINT RD
DENGLER, KELLY T	0062	28	124			09611	07893	2	16 CIRCLE LANE
DENGLER, WILLIAM A & MURPHY ELLEN J	0062	28	125					2	8 CIRCLE LANE
DENIGRIS, JUDI C & BENEDETTO	0131	55	51.11			08837	07362	2	161 BIRCH AVE
DENISE, MEGHAN & WILLIAM	0015	13	80			09276	03488	2	54 CREST DRIVE
DENWORTH, JEFFREY A & TARA A	0055	28	26			09390	08934	2	139 RUMSON PLACE
DEPALMA, JOHN A & LOMAN	0081	33	29			09030	08287	2	110 N SUNNYCREST DR
DEPOLO, RUDOLPH & ARLENE D	0011	13	16					2	276 BRANCH AVENUE
DESIO, RICHARD A & KAREN L	0068	30	71			09242	04593	2	47 LITTLE SILVER PKW
DEVANEY, KEVIN & JACQUELINE M	0123	54	23					2	133 WILLOW DRIVE
DEVERIN, LORI	0058	28	57			08798	08762	2	32 SILVERWHITE RD
DEVESTY, RYAN & ELIZABETH	0041	20	9			09464	08645	2	421 RUMSON RD
DEVINE, DONALD J & DENISE B	0025	17	4	C0056		09017	05519	2	54 HIGHFIELD COURT
DEVINE, MARY ANN	0019	13.01	1			09219	03238	2	9 WINDSOR DRIVE
DEVINE, MATTHEW P & CHARLOTTE B	0119	52	17			09437	02436	2	20 LOVETT AVE
DEVITA, JULIA A.	0128	55	10			08345	06493	2	52 MAPLE AVE
DEVITO, RALPH J	0150	62	12			09230	02642	2	501 L S POINT RD
DEVITTO, MICHAEL A & JENNIFER M	0062	28	120			08002	06447	2	23 CIRCLE LANE
DEVORE, KATHLEEN	0044	22	15			08836	09594	2	124 WOODBINE AVE
DEYKERHOFF, ROBERT & LAURA	0116	51	13.01			08890	05812	2	151 L S POINT RD
DG MANAGEMENT & HOLDINGS LTD	0167	75	3.14	C0205		09637	03497	4A	34 SYCAMORE AVE, 2E
DI YANNI, DOUGLAS & DIANE	0018	13	121			08745	04449	2	288 PROSPECT AVE
DIANE DEPALMA	0137	58	56.01	C0030	0	09140	09981	2	30 CARRIAGE GATE DRIVE
DICHIARA, JAMES J & BARBARA A	0131	55	51.18			09288	05770	2	144 BIRCH AVE
DICKSON, DAVID M JR	0007	10	5			09294	05294	2	15 SALEM LANE
DICKSON, JOHN GLEN & HANSEN, HEATHER	0082	34	6			09509	08892	2	437 BRANCH AVE

TAXING DISTRICT NO. 25 LITTLE SILVER

COUNTY NO. 13 MONMOUTH

NAME OF OWNER ADDITIONAL OWNERS	PAGE NO.	BLOCK NO.	LOT NO.	LOT QUALIF.	ACCOUNT NO.	DEED BOOK	DEED PAGE	CLASS	PROPERTY LOCATION
DIDIO, STEPHEN & NICOLE	0186	84	8.02			09438	06110	2	9 BREEZY POINT ROAD
DIETZ, CHRISTOPHER & BONFIGLIO CHIS	0103	44.01	17			09652	05528	2	52 MITCHELL PLACE
DIETZ, LUCILLE J & RICK L	0054	27	12					2	289 WHITE RD
DIEZ, MATTHEW R & JACQUELINE	0017	13	106			09545	04422	2	64 NOTTINGHAM WAY
DIFIGLIA, JOSEPH JR & SCHMALTZ, KAT	0107	46	42			09732	08504	2	641 PROSPECT AVE
DIFIGLIA, MICHAEL & STEPHANIE	0119	52	22			09464	00614	2	113 WILLOW DRIVE
DIFLURI, SUSAN & THOMAS	0096	40	69	C0039		09655	00878	2	64.B CHESHIRE SQUARE
DILL, RICHARD & ANDREA P.	0089	37	35			05708	00243	2	106 RUMSON ROAD
DILL, RICHARD & ANDREA P.	0089	37	36			05708	00243	1	106 RUMSON ROAD
DILLON, KENNETH & MARIE	0098	43	17.01					2	87 KINGS ROAD
DILLON, NANCY E	0132	57	3			09332	04545	2	12 L S POINT RD
DIMASO, GERALD & ERIKA	0012	13	21			09484	06116	2	25 FOX HILL DRIVE
DIMICELLI, DEBORAH A.	0146	61	16			05815	00718	2	20 WINDING WAY
DIODATO, KATHLEEN M	0159	67	19			08130	05513	2	79 SILVERSIDE AVE
DIORIO, JAMES & ERBE, ANASTASIA	0113	49	6			09732	05477	2	42 MONROE AVE
DIXON, KENNETH S & MELISSA D	0183	83	4.03			09402	07291	2	15 CARRIAGE HOUSE LANE
DIXON, PETER & ELIZABETH W	0030	17	4	C0132		09329	00620	2	170 ALDERBROOK ROAD
DOBISH, MATTHEW & MEGHAN	0052	26	20			08969	02195	2	2 CROSS ST
DOBISZEWSKI, TYLER & RACHEL	0184	83	6			09463	02300	2	86 SILVERSIDE AVE
DOCS, DEBORAH A. & LISA M.	0022	17	4	C0022		08262	03540	2	16 STONEHEDGE COURT
DODD, JAMES E III & POWELL, ANNA C	0053	26	32			09671	08703	2	35 SILVERTON AVE
DOHERTY, HUGH & PATRICIA	0066	30	4			05712	00430	2	5 WOODLAND ST
DOHRENWEND, CHARLES O & LAUREN P	0103	45	2			09101	02595	2	22 PINE DRIVE
DOLOBOWSKY, SHEILA	0051	25	40					2	26 RUSTIC TERRACE
DONADIO, MICHAEL J & STACEY	0076	31	4			09109	06799	2	216 WHITE RD
DONALD NISSIM REVOCABLE LIVING TRST	0182	81	14			09731	07956	2	15 RIVERS EDGE DR
DONATO, PHILLIP P	0083	34	21					2	27 S SUNNYCREST DR
DONATO, SHIRLEY C/O THE DONOTO GRP.	0021	17	4	C0009		09333	00822	2	5 COUNTRY LANE
DONNELLY, DAVID & NICOLE L.	0070	30	102			08905	01528	2	55 MAPLE AVE
DONNELLY, DENNIS J & CATHERINE J	0144	60	1					2	2 WESTWOOD RD
DONOFRIO 82 BIRCH LLC	0071	30.01	125			08922	05444	4A	82 BIRCH AVE
DONOFRIO 86 BIRCH LLC	0071	30.01	124			08922	05504	4A	86 BIRCH AVENUE
DONOGHUE, MICHAEL T & PAMELA A	0108	46.01	2			09520	09960	2	199 SEVEN BRIDGES ROAD
DONOHUE, JOHN & ELEANOR	0134	57	33			08772	03601	2	272 WILLOW DRIVE
DONOVAN, MATTHEW & ERICA	0121	53	6			09623	01313	2	83 LAUREL DRIVE
DONOVAN, RICHARD & DELGALDO, DANA C	0141	59	42			09558	05351	2	12 BERNARD TERR
DOREMUS, ANN H	0021	17	4	C0011		09018	04274	2	9 COUNTRY LANE
DORMENT, JAMES F III & JAMIE R	0094	40	69	C0019		09376	06860	2	50A CHESHIRE SQUARE
DORMENT, MAUREEN	0173	75	6.04	C3018		09291	01446	2	18 MAYFAIR COURT
DOTY, ALBERT M JR & KATHLEEN	0014	13	65					2	107 WOODBINE AVE
DOUGHERTY, ROBERT & COGNETTI, MICHELE	0087	36	45			09685	06453	2	60 WINFIELD DRIVE
DPG PROPERTY HOLDINGS, LLC	0167	75	3.14	C0303		09596	08154	4A	44 SYCAMORE AVE, 3C
DR. JOSEPH DIBENEDDETTO, LLC	0177	75	11			08641	08699	4A	115 OCEANPORT AVE
DRAGONE, CORRADO P & MARIA LUISA	0010	13	2.02					2	43 WINDSOR DRIVE
DROBBIN, TRAVIS S, & CODD, ELAINE	0068	30	69			09661	05405	2	35 LITTLE SILVER PKW
DRUMMOND, JAMES H & JILL L	0015	13	81			08317	06510	2	50 CREST DRIVE
DTR PROPERTIES, LLC	0001	1	14			08358	09952	4A	64 GRANT PLACE
DUBOIS, BRIEN & MEGHAN	0097	42	4			09228	05365	2	50 QUEENS DR EAST
DUCEY, DIAN M.	0175	75	6.04	C4029		09649	02092	2	29 WHITESANDS WAY
DUCEY, EMMA MARIE, ETAL	0132	57	4			09177	04142	2	18 L S POINT RD
DUDICK, FRANCINE	0162	70	12			08121	06565	2	175 SILVERSIDE AVE
DUFFY, JAMES O JR & SHARI J, TRUSTEE	0067	30	58			09458	09923	2	35 SUNNYCREST COURT
DUGAN, JOHN III	0144	59	80			09480	07984	2	120 PARKER AVE
DUMAS, JANE & AUSTIN	0138	59	3			09517	09288	2	138 L S POINT RD
DUNCAN, ROBERT & ENRIQUETA	0124	54	25.02			08535	05959	2	4 OAKWOOD LANE
DUNN, JOSEPH D. & LORRAINE KENNEDY	0105	46	26					2	90 QUEENS DR S
DUNNE, AMANDA & AUBREY, KEVIN	0104	46	1.01			09725	03148	2	593 PROSPECT AVE
DUNNE, STEPHEN & LAUREN	0046	23	30			09236	03189	2	35 CROSS ST
DURKO, RYAN & KATHLEEN	0056	28	39.08			09155	06392	2	9 LISA COURT
DURSO, MICHAEL L & KELLY D	0085	36	22.01			09347	06135	2	22 WINFIELD DR
DUSKO, KEITH R & ELIZABETH	0048	25	1			08488	02103	2	6 SILVERTON AVE
EASTERN REALTY HOLDINGS, LLC	0167	75	3.14	C0208		09754	06022	4A	34 SYCAMORE AVE, 2H
EASTVIEW REALTY, LLC	0164	73	1.01			09238	01716	4A	CONOVER PLACE
EAVES, BRANDON & MURDOCK, SHAINA	0133	57	18			09691	06053	2	101 PARKER AVE
EBERLE, JUSTIN & ALESSIA G	0171	75	6.04	C2064		09463	01434	2	64 ESSEX DRIVE
EDELSTEIN, DAVID A	0013	13	48			08409	02546	2	49 WOODBINE AVE
EDSON, THOMAS F & LYNDA L	0020	16	7			08959	05157	2	41 LAURELWOOD DRIVE
EGAN, JEFFREY R & MCAVOY, DAWN M	0100	44	24			09452	03806	2	35 PINE DRIVE

TAXING DISTRICT NO. 25 LITTLE SILVER

COUNTY NO. 13 MONMOUTH

NAME OF OWNER ADDITIONAL OWNERS	PAGE NO.	BLOCK NO.	LOT NO.	LOT QUALIF.	ACCOUNT NO.	DEED BOOK PAGE	CLASS	PROPERTY LOCATION
EGAN, THOMAS JAMES & EMILY	0078	32	17			09594 09324	2	9 N SUNNYCREST DR
EHLERS, PETER A & PARDEE, JENNIFER	0050	25	31			09430 05991	2	394 BRANCH AVE
EISENBRAUN, MICHAEL & JILLIAN	0092	40	21			09271 03237	2	51 QUEENS DR
EKLOF, CARL E III & AMY E	0165	73	21.01			05936 00195	2	72 RIVERVIEW AVE
ELARD, JEAN PAUL & MARGARET	0171	75	6.04	C2061		09288 05346	2	61 ESSEX DRIVE
ELIZABETH DEMARET LIVING TRUST	0102	44	39.02			09515 02959	2	208 SEVEN BRIDGES ROAD
ELLIOTT, CAROL C.	0024	17	4	C0040		08764 09939	2	10 QUAKER LANE
ELSAS, ROGER D & PATRICIA S	0026	17	4	C0080		09197 04903	2	270 CLEARBROOK COURT
EMBURY METHODIST CH LITTLE SILVER	0089	38	6				2	49 CHURCH STREET (HOUSE)
EMBURY METHODIST CH LITTLE SILVER	0089	38	6	X			15D	49 CHURCH STREET
EMBURY METHODIST CH LITTLE SILVER	0090	38	8				15D	41 CHURCH STREET
EMMERICH, DAVID J & JAMIE S	0110	48	7			08933 00858	2	116 MARKHAM PLACE
EMZEKAY, LLC	0175	75	6.04	C4019		09424 06862	2	19 WHITESANDS WAY
ENANDER, MAUREEN G & FORD, CORINNE	0086	36	32			09086 06000	2	4 WINFIELD DRIVE
ENGELS, WILLIAM & MCCARTER, PARKER	0154	65	2			09642 06612	2	400 L S POINT RD
ENGLISH, JASON & TAMARA	0114	50	4			09663 06509	2	26 ORCHARD PLACE
ESCOBAR, BERNEY & SHANNON BYOWITZ	0076	31	1			08729 02176	2	198 WHITE RD
ETHIER, MONIKA M & NATHAN	0117	51	30			09599 04955	2	68 WILLOW DRIVE
EVATT,SUSAN, TRUSTEE,RANDALL &SUSAN	0094	40	69	C0017		09695 07207	2	49A CHESHIRE SQUARE
EXCEL HOUSE LLC	0111	48	21			09632 06937	4A	542 PROSPECT AVE
EXECUTIVE CONDO ASCN % BOLLERMAN	0063	30	2				15F	200 WHITE ROAD ASSOCIATIO
EYERKUSS,LISA	0022	17	4	C0015		09025 08467	2	2 STONEHEDGE COURT
FAB REALTY ASSOCIATES, LLC	0075	30.02	22	C0008		09575 01367	2	8 HICKORY LANE
FACCAS, JOHN J., JR. & SANDRA M.	0187	84	8.10			09639 07573	2	32 BREEZY POINT ROAD
FAGAN, BRIAN T & CINDY L	0120	52	39			09413 07070	2	16 LAUREL DRIVE
FAHERTY, CHRISTOPHER M & DAVIS, KAT	0092	40	20			09608 07279	2	45 QUEENS DR
FAHERTY, KAREN M. & RICHARD M. ROSEN	0109	46.01	4			08362 03195	2	5 HOLLY DRIVE
FAHRBACH, WILLIAM & KELLY	0097	43	6			09288 00459	2	32 QUEENS DR EAST
FAIELLA, MICHAEL A & BETH-ANNE	0169	75	6.04	C2034			2	34 ESSEX DRIVE
FAIELLA, VINCENT J & DONNA M	0170	75	6.04	C2042			2	42 ESSEX DRIVE
FAIRCHILD, JOHN & MELISSA	0015	13	74			09040 08522	2	78 CREST DRIVE
FALCONE, PETER & TIFFANY	0058	28	62			09647 04488	2	56 SILVERWHITE RD
FAMILETTI, ROBERT	0117	51	26			09026 07981	2	224 WILLOW DRIVE
FARBER, EMILY & CHUNG, ALEXANDER	0042	21	21			09689 09175	2	381 PROSPECT AVE
FAREHOLM-SEQUOIA TRUST % N.CHAPMAN	0021	17	4	C0002		08021 03029	2	4 BYRAM LANE
FARIN, JEFFREY & CHRISTINE	0012	13	29			09032 07342	2	12 FOX HILL DRIVE
FARLEY, MICHAEL F. & KARA M.	0044	22	25			08805 02994	2	103 SILVERTON AVE
FARRELL FAMILY IRREVOCABLE TRUST	0130	55	51.02			09351 04505	2	125 BIRCH AVE
FAVATA, JOSEPH & JENNIFER	0130	55	45			09538 03137	2	116 MAPLE AVE
FAZIO, DANIELLE	0053	26	29			09393 05562	2	45 SILVERTON AVE
FEASER, MICHAEL & DEBRA	0159	67	18			09689 02738	2	71 SILVERSIDE AVE
FEENEY, KAREN ANN & DARRYL	0176	75	6.04	C4035		05830 00355	2	35 WHITESANDS WAY
FEHER, DENES & ANGELLA	0055	28	37.01			09188 03238	2	181 WHITE ROAD
FEIGENBAUM, ADAM & LORI	0016	13	88			09142 04255	2	22 CREST DRIVE
FEIRING, SEAN & PETER, ASHLEY	0119	52	30			09722 06898	2	82 LAUREL DRIVE
FEKETE, JODI & ANDREW F	0045	23	17			09548 02116	2	384 PROSPECT AVE
FELDKAMP, STEPHEN & KAREN	0044	22	29			05991 00035	2	87 SILVERTON AVE
FELGENDREGER, CECILE	0075	30.02	22	C0017		09694 02435	2	17 HICKORY LANE
FENTON, EDWARD H JR & MARILYN A	0067	30	61				2	18 SUNNYCREST COURT
FERGUSON, MICHAEL C & JOANNE P	0184	83	5.01				2	14 CARRIAGE HOUSE LANE
FERNANDEZ, JEFFREY & DONNA	0170	75	6.04	C2048		09023 06095	2	48 ESSEX DRIVE
FERRARA, STEVEN & ALEXANDRA	0156	66	12			09123 01352	2	22 PAAG LANE
FERRERA, SANDRA	0099	43	25			09609 01637	2	290 RUMSON ROAD
FERRIGNO, PAUL B & KATHLEEN M	0015	13	73			08302 00762	2	344 PROSPECT AVE
FEULNER, RYAN & LUCY	0091	40	14			09722 01855	2	118 CHURCH STREET
FEYEREISEN, LAWRENCE P & ELAINE H	0008	11	12				1	110 MADISON AVE (REAR)
FEYEREISEN, LAWRENCE P & ELAINE H	0010	11	31				2	110 MADISON AVENUE
FIASCONARO, GREGORY J & PATRICIA A	0111	48	25			09411 00647	2	33 WILLOW DRIVE
PIERAMOSCA, EDWARD & TICKLE, KERI	0007	10	13			08844 06592	2	191 PINCKNEY ROAD
FIFTY BIRCH LLC C/O CORELOGIC COMM	0071	30.01	131			09051 08196	4A	50 BIRCH AVE
FIFTY CHURCH STREET, LLC	0091	40	8			09712 00724	4A	50 CHURCH STREET
FIGARO FAMILY TRUST	0164	72	16			09758 05516	2	41 EDGEWOOD AVE
FIGAROLA, DONALD L	0142	59	47				2	22 LAURIE LANE
FILES, ROBERT & MARIE	0109	47	11				2	113 QUEENS DR S
FILIPPELLI, CATHERINE B & ANTHONY L	0061	28	115			08899 09804	2	59 SALEM LANE
FILOS, DOROTHY M	0103	45	1			09338 09424	2	4 PINE DRIVE
FILUSCH, EDWARD & CULLEN, MEGHAN	0145	60	13			09613 07349	2	20 WESTWOOD RD
FINEGAN, WILLIAM K & BARBARA M	0089	37	39				2	94 RUMSON ROAD

TAXING DISTRICT NO. 25 LITTLE SILVER

COUNTY NO. 13 MONMOUTH

NAME OF OWNER ADDITIONAL OWNERS	PAGE NO.	BLOCK NO.	LOT NO.	LOT QUALIF.	ACCOUNT NO.	DEED BOOK	DEED PAGE	CLASS	PROPERTY LOCATION
FINN, ROBERT J.	0021	17	3			09644	09405	2	333 HARDING RD
FINN, ROBERT M & SHERRY	0139	59	14			05849	00281	2	1 WESTWOOD CT
FINNEGAN, BRIAN PATRICK & VICTORIA E	0097	42	5			09239	02950	2	46 QUEENS DR EAST
FINNEGAN, RYAN & ANDREOZZI, LINDSEY	0127	54	70			09647	05150	2	450 BRANCH AVE
FIORAVANTI, ANTHONY & ROMANO, MARIE	0158	67	11			09642	07048	2	611 SEVEN BRIDGES ROAD
IORE, NICHOLAS JOHN & MIWA	0077	32	1			09567	07880	2	10 LITTLE SILVER PKW
IORETTI, PAUL & SUSAN	0160	69	7			05807	00445	2	38 NORTHVALE AVE
FISCHER, GEORGE ROBERTY & O'SULLIVAN, R	0165	73	17			09312	03856	2	96 RIVERVIEW AVE
FISHMAN, CINDY	0176	75	6.04	C4037		09247	09195	2	37 WHITESANDS WAY
FISLER, HENRY G & ELLEN	0034	17	21					2	247 PROSPECT AVE
FITZGERALD, BRIAN & MEGAN	0168	75	6.04	C2002		08264	04431	2	2 ESSEX DRIVE
FITZGERALD, BRIAN C & MEGAN	0121	53	5			09429	05140	2	71 LAUREL DRIVE
FITZGERALD, SCOTT M & REBECCA R	0078	32	12			09042	05685	2	39 N SUNNYCREST DR
FITZPATRICK, PATRICK & TARA	0139	59	15			09122	05415	2	3 WESTWOOD CT
FITZPATRICK, SEAN & MARY KATE	0081	34	1			09682	01001	2	16 CARLILE TERRACE
FITZSIMMONS, PATRICIA A	0108	46	61					2	23 HOLLY TREE LANE
FITZSIMMONS, R&S C/O VISIONS F C R	0097	43	4					2	20 QUEENS DR
FITZSIMMONS, BRIAN J & ODETTE	0048	24	25			08837	09355	2	87 RUMSON RD
FLAHERTY, DAVID & KRISTEN	0081	33	28			09502	01662	2	104 N SUNNYCREST DR
FLAHERTY, SUSAN	0054	27	11					2	293 WHITE RD
FLANAGAN, ANDREW & LINDSAY	0017	13	111			09443	03645	2	44 NOTTINGHAM WAY
FLANAGAN, GREGORY & SUSAN	0077	31	15			08038	06256	2	36 WOODLAND ST
FLANAGAN, GREGORY & SUSAN	0077	31	16			08038	06256	1	36 WOODLAND ST
FLANAGAN, GREGORY C & SUSAN D	0077	31	10			08572	00928	1	36 WOODLAND ST (REAR)
FLEGO, ANTHONY & DEBORAH	0091	40	16			08470	02501	2	19 QUEENS DR
FLEGO, MARIO & AMELIA	0091	40	17			08451	00971	2	25 QUEENS DR
FLEISCHER, PAUL E & BARBARA K	0139	59	16					2	5 WESTWOOD CT
FLEMING, MICHAEL C & JAMIE C	0041	21	7			09019	06711	2	14 LAURELWOOD DRIVE
FLS REAL ESTATE, LLC	0065	30	2	C2101		08355	05398	4A	180 WHITE RD, 101
FLYNN, ELIZABETH M & TERENCE P	0087	37	8					2	141 N LOVETT AVENUE
FLYNN, PAUL D	0042	21	10					2	163 RUMSON RD
FLYNN, PAUL D	0042	21	11					2	157 RUMSON RD
FOARD, CHRISTOPHER F & MARY LOGAN	0164	72	24					2	65 EDGEWOOD AVE
FOLEY, RYAN & KATHRYN	0142	59	50			09547	07982	2	38 LAURIE LANE
FONTI, CHRISTOPHER & ALEXA	0036	18	5			09659	06056	2	527 HARDING RD
FORAN, ROBERT M & MARY	0174	75	6.04	C4008		09530	05398	2	8 WHITESANDS WAY
FORBES, CHAD & COLEEN	0006	9	4			09732	02383	2	4 STANDISH RD
FORETHOUGHT LIFE INSURANCE CO	0104	46	2			09740	07314	2	573 PROSPECT AVE
FORRESTER, JOHN L. & JENNIFER W.	0038	19	8					2	45 VISTA DRIVE
FORSMAN, BRIAN M. & PATRICIA	0142	59	59			05755	00393	2	61 NORTHVALE AVE
FORTUNATO, MARY ANN K	0184	83	7			09149	04984	2	72 SILVERSIDE AVE
FORTY-SIX BIRCH, LLC	0071	30.01	132			09322	08381	4A	46 BIRCH AVE
FOSTER, CHARLES H & ROBIN H	0060	28	98					2	82 STANDISH RD
FOUKAS, SAVVAS	0069	30	80			09348	05626	2	58 S SUNNYCREST DR
FOURNIER, PAUL	0174	75	6.04	C4002		09731	03322	2	2 WHITESANDS WAY
FOX, EDWIN J	0035	17	35			09510	05313	2	11 LAURELWOOD DRIVE
FOX, KATHLEEN	0107	46	49			09681	06580	2	601 PROSPECT AVE
FOX, MARY F. & JEREMIAH SOLUJICH	0134	58	13					2	84 PARKER AVE
FOX, STEVEN & LINDSAY KEMP	0145	60	12			08665	02077	2	26 WESTWOOD RD
FRAGALE, MARIO JR. & CAROLYN	0057	28	52					2	18 SILVERWHITE RD
FRANCO, LINDA	0187	84	8.08					2	42 BREEZY POINT ROAD
FRANKOVIC, ERIC & ANGELINA	0098	43	17			09415	06074	2	91 KINGS ROAD
FRIEDLAND, LESLIE & DEBRA	0173	75	6.04	C3019		09306	06340	2	19 MAYFAIR COURT
FRIEDMAN, MARK & LEYDA	0187	84	8.11					2	26 BREEZY POINT ROAD
FRISCIA, THOMAS B & CHRISTINA L	0009	11	15			09596	07813	2	174 PINCKNEY ROAD
FROMKIN, GREGORY M & SUZZETTE C	0152	63	6			09757	06448	2	740 L S POINT RD
FROST, JOHN & ARIANA	0168	75	6.04	C2008		09531	01644	2	8 ESSEX DRIVE
FULCOMER, KAREN A	0047	24	13			09311	08762	2	133 RUMSON RD
FULLER, KEVIN M & MCADAM, MARY J	0147	61	32			09086	02247	2	148 WINDING WAY
FUNG, KENNY & KERRY E	0062	29	5			09156	04205	2	101 RUMSON PLACE
FUSCHETTI, BARBARA J, TRUSTEE	0030	17	4	C0130		09528	08529	2	166 ALDERBROOK ROAD
GAASTERLAND, STEPHANIE & CARROLL, J	0156	66	10			09460	09140	2	30 PAAG LANE
GABEL, ROBERT LEWIS & MARIANNE ROOSELS	0038	19	7					2	55 VISTA DRIVE
GABLER, GERRY & MARY JANE	0175	75	6.04	C4026		09477	00501	2	26 WHITESANDS WAY
GABOROW, RICHARD & CARISSA	0131	55	51.15			09742	07258	2	156 BIRCH AVE
GABRIELE, BENEDICT A	0009	11	29			09606	06319	2	225 BRANCH AVENUE
Gaelic COMMUNICATIONS, LLC	0038	19	12			09624	05754	2	29 VISTA DRIVE
GAETANO, DOMINICK T. & MEGHAN	0036	18	12			08831	09552	2	595 HARDING RD

TAXING DISTRICT NO. 25 LITTLE SILVER

COUNTY NO. 13 MONMOUTH

NAME OF OWNER ADDITIONAL OWNERS	PAGE NO.	BLOCK NO.	LOT NO.	LOT QUALIF.	ACCOUNT NO.	DEED BOOK PAGE	CLASS	PROPERTY LOCATION
GAGLIANO, JEANNE L	0171	75	6.04	C2058			2	58 ESSEX DRIVE
GAGLIANO, ROBERT & KAREN M	0037	18	22			08294 03381	2	287 RUMSON RD
GAIDA, KIMBERLY & STOUT, BYRON	0057	28	43			09253 00946	2	197 WHITE RD
GALAL, DEBORAH E	0170	75	6.04	C2041		09362 01135	2	41 ESSEX DRIVE
GALANTE, DONALD S & AMANDA D	0103	45	3				2	28 PINE DRIVE
GALANTE, GREGORY G & KRISTEN E	0145	60	10			09087 05689	2	36 WESTWOOD RD
GALANTE, SCOTT E. & GREER, LUCIANNA	0111	48	11			09640 01473	2	124 MARKHAM PLACE
GALBAVY, MICHAEL R & KATHRYN B	0105	46	15			09127 09052	2	156 QUEENS DR S
GALE, RHONDA	0139	59	8			08167 03510	2	186 L S POINT RD
GALKIN, SCOTT & DANA M.	0154	65	3			08914 08448	2	420 L S POINT RD
GALLAGHER, TODD J & ANNE E	0161	69	13			09339 01825	2	11 SOUTHVALE AVE
GALLANT, ROBERT & KOPRUCKI, CHLOE	0086	36	27.01			09607 06141	2	23 MARKHAM PLACE
GALLINA, JENNIFER & MATTHEW	0104	46	6			09286 05022	2	210 QUEENS DR S
GALLO, GUY F & MARYJANE	0054	27	16			09759 09240	2	261 WHITE RD
GALLO, JOHN JR & CHRISTINA	0128	55	9			09499 06163	2	58 MAPLE AVE
GALVIN, JAMES M & LESLIE G	0130	55	42				2	102 MAPLE AVE
GALVIN, MATTHEW & SARAH	0182	82	6			09714 08294	2	55 RIVERS EDGE DR
GALVIN, THOMAS & ANN	0046	23	31			09634 08584	2	31 CROSS ST
GAMBARDELLA, JOSEPH TRUST & GLORIA	0127	54	64			08508 06642	2	488 BRANCH AVE
GANNON, PETER M & MICAELA M	0162	70	18			09484 02470	2	50 SOUTHVALE AVE
GARDNER, JOHN A.JR. & KRISTEN E.	0053	26	34			08800 00934	2	29 SILVERTON AVE
GAROFALO, CHRISTOPHER	0159	68	1			09251 07740	2	51 BERNARD TERR
GAROFALO, GIUSEPPE & JUDY	0101	44	33			09655 00286	2	36 OAKES ROAD
GARRISON, BARBARA	0172	75	6.04	C3002		09454 04551	2	2 MAYFAIR COURT
GARTH, JOHN A & ALLISON J KIFFIN	0108	46	55				2	11 HOLLY TREE LANE
GASIOROWSKI, CHRISTIE A.	0014	13	50			08819 05010	2	53 WOODBINE AVE
GASPERINO, MARC & SUZANNE	0135	58	16			08801 08341	2	108 PARKER AVE
GASSETT, M. ANITA	0093	40	69		C0005	05961 00103	2	41 CHESHIRE SQUARE
GATTA, SHAWN M. & JULIE A.	0155	65	21.03			08830 09429	2	510 SEVEN BRIDGES ROAD
GATTI, ERIC R & PANTALEO, JENNIFER, L	0059	28	72			09305 02919	2	371 BRANCH AVE
GAVER, CHRISTOPHER	0079	32	26			08412 03205	2	72 LITTLE SILVER PKW
GAZZOLA, NICHOLAS	0045	23	2			09471 00839	2	92 SILVERTON AVE
GC PROPERTY ESTATES LLC	0064	30	2		C1108	09280 04471	4A	200 WHITE RD, 108
GC PROPERTY ESTATES LLC	0064	30	2		C1109	09280 04298	4A	200 WHITE RD, 109
GEIGER, JEAN L.	0095	40	69		C0034	08722 03466	2	60 CHESHIRE SQUARE
GEISERT, STEVEN & JODY M RUIU	0092	40	18			09028 09230	2	33 QUEENS DR
GEISS, HERBERT & PATRICIA	0028	17	4		C0102	09614 08095	2	112 GREENFIELD COURT
GEISS, HERBERT C & PATRICIA S	0153	64	13			09392 00079	2	623 L S POINT RD
GELFAND, TODD & MOZENTER, RICHARD A	0021	17	4		C0003	09410 01015	2	6 BYRAM LANE
GELORMINO, PHYLLIS & CURRO, VINCENT	0015	13	85			09711 08929	2	34 CREST DRIVE
GENEST, LAUREN	0123	54	24.06			09401 09774	2	60 BROOKSIDE LANE
GENKINGER, THOMAS C & LEIGH P	0048	24	29			09166 01304	2	107 CROSS ST
GENTILE, ANNE MARIE	0095	40	69		C0032		2	58.B CHESHIRE SQUARE
GENTILE, THOMAS J & LAURA E	0018	13	118			09293 02858	2	16 SHERWOOD ROAD
GEORGE FAMILY TRUST	0016	13	98			09738 01840	2	302 PROSPECT AVE
GEORGE, DONNA FALLO	0082	34	9			05777 00536	2	449 BRANCH AVE
GERGES, NABIL & RIHAM	0039	19	17			09135 08880	2	78 NORTH MITCHELL PLACE
GERONI, PATRICK M & DANA	0146	61	15			09743 08129	2	16 WINDING WAY
GERTLER, STEVEN E & LINDA	0153	64	14				2	622 L S POINT RD
GERVAIS, ERIC P & KIMBERLY	0096	41	2			08843 00435	2	14 PRINCE PLACE
GETZE, BARBARA DONOFRIO	0146	61	6				2	533 SEVEN BRIDGES ROAD
GIBB, BENJAMIN R & TARA C.	0003	5	1			08692 00878	2	31 GRANT PLACE
GIBBONS, BRIAN T & JENNIFER C	0055	28	29			08749 07188	2	44 SALEM LANE
GIBBONS, EDWARD	0058	28	67			09085 08088	2	397 BRANCH AVE
GIBBONS, THOMAS A & RAPISARDI, EILEEN	0083	34	30			09356 09868	2	50 N SUNNYCREST DR
GIBLIN, PETER SHANNON & ELIZABETH U	0057	28	50			09194 06746	2	6 SILVERWHITE RD
GIERSCH, JANET	0044	22	18			08955 02807	2	133 SILVERTON AVE
GILBERT, SCOTT & SHELACH	0081	33	30			09363 03446	2	116 N SUNNYCREST DR
GILES, NANCY C	0003	6	7				2	82 GARDEN ROAD W
GILL, STEPHEN & GINA	0014	13	55			09403 05186	2	67 WOODBINE AVE
GILMAN, SAMUEL V III	0123	54	24.08			09144 03325	2	80 BROOKSIDE LANE
GILMOUR, DAVID & LISA	0145	60	8			05845 00817	2	45 LIPPINCOTT ROAD
GILMOUR, DAVID T & SARAH	0076	31	3			09659 03405	2	210 WHITE RD
GILSON, JOSEPH E & NANCY L	0056	28	39			08151 01050	2	3 MEGAN DRIVE
GIOIA, KEVIN & NEDA	0010	13	2.01			09248 03782	2	42 WINDSOR DRIVE
GIRARD, PETER G & SHENLEY M	0114	50	1			08958 02929	2	35 LOVETT AVE
GIUFFRE, JOHN	0156	66	4			09657 06214	2	9 PAAG LANE
GLASS, ERIC & TSUCHIDA, AYAKO	0100	44	5			09079 08168	2	55 MITCHELL PLACE

TAXING DISTRICT NO. 25 LITTLE SILVER

COUNTY NO. 13 MONMOUTH

NAME OF OWNER ADDITIONAL OWNERS	PAGE NO.	BLOCK NO.	LOT NO.	LOT QUALIF.	ACCOUNT NO.	DEED BOOK	DEED PAGE	CLASS	PROPERTY LOCATION
GLASSBERG, DAVID & JENNIFER	0101	44	37			09108	00713	2	74 OAKES ROAD
GLEDHILL, PHILIP T & KATHERINE PEARC	0061	28	105			09738	02370	2	38 STANDISH RD
GLOBE PETROLEUM INC	0072	30.01	142.03					4A	697 BRANCH AVE
GLYNN, EDWARD & CAROLYN	0062	28	118			09224	07275	2	15 CIRCLE LANE
GMLEV, LLC	0183	83	3.02			09751	03245	1	9 CARRIAGE HOUSE LANE
GNERRE, ANGELO & KAREN	0075	30.02	22	C0018		09603	04106	2	18 HICKORY LANE
GOFF, DANIEL THOMAS	0060	28	87			09699	07225	2	24 BENNETT LANE
GOLD, JOSHUA S & LINDI T	0080	33	17			09501	09522	2	15 CARLILE TERRACE
GOLDA, MARIE C	0013	13	38			09168	06544	2	11 WOODBINE AVE
GOLDFARB, MICHAEL & BARBARA	0149	62	3					2	409 L S POINT RD
GOLDRICH, IAN & JANET	0103	44.01	10			08109	05287	2	28 OAKES ROAD
GOLDSMITH, LAWRENCE H & RHEA B	0105	46	27					2	84 QUEENS DR S
GOLDSTEIN, RICHARD & DANIELLE	0092	40	24			09247	07837	2	9 PRINCE PLACE
GOLUB, EVAN & GRAYSON, JAN	0053	27	2			09110	01516	2	21 SILVERWHITE RD
GOMEZ, JOHN P. & PATRICIA M.	0044	22	19			08643	08755	2	121 SILVERTON AVE
GONZALEZ, AIMEE	0169	75	6.04	C2020		08527	05669	2	20 ESSEX DRIVE
GONZALEZ, CARLOS & DANIA	0013	13	45			09360	05977	2	43 WOODBINE AVE
GONZALEZ, JULIAN	0119	52	28			09454	06717	2	86 LAUREL DRIVE
GOODMAN, SHAUN & HILLARY	0062	28	119			09588	01497	2	19 CIRCLE LANE
GOODYEAR, JASON & CHRISTINE	0027	17	4	C0090		09592	05808	2	88 GREENFIELD COURT
GORDINIER, VERA T	0022	17	4	C0012				2	11 COUNTRY LANE
GORDON, ROBERT C & ALYSSA	0066	30	10			09207	08487	2	29 WOODLAND ST
GORINI, LOUIS & CHRISTINA	0008	10	23			09303	07281	2	10 ALDEN TERRACE
GORMAN, MARK & AMANDA	0053	26	30			09410	06239	2	43 SILVERTON AVE
GORMLEY, HELEN	0061	28	111					2	47 SALEM LANE
GOTTERUP, MORTEN & KATHLEEN	0102	44.01	6			05831	00981	2	14 OAKES ROAD
GOURKANTI, RAO	0099	43	23					2	31 SEVEN BRIDGES ROAD
GRACE, ALEXANDER & NICOLLE	0073	30.02	10.04			09618	01840	2	40 MANSON PLACE
GRANEY, TIMOTHY P & JILL A	0046	24	1			08944	06336	2	2 TABOR ST
GRANICK, ALLEN J & PAMELA Y	0144	59	74					2	15 DANIEL DR
GRANT, MICHAEL D & CARMEN R PHANUEF	0158	67	2			08201	05116	2	216 S WINDING WAY
GRASSI, MICHAEL & KRISTIN	0053	27	3			08974	02099	2	25 SILVERWHITE RD
GRBIC, DENA	0147	61	30			09501	01475	2	126 WINDING WAY
GRECEANU, SERBAN & JEANETTE WARRING	0060	28	96			09383	06606	2	83 STANDISH RD
GRECO, SANDRA J, ETAL, CO-TRUSTEES	0037	18	26			09309	08980	2	7 HASLER LANE
GREEN, DONALD T & MARY C	0075	30.02	22	C0022		09259	07657	2	22 HICKORY LANE
GREEN, GWYNNEETH M	0074	30.02	17			08851	00078	2	8 MANSON PLACE
GREEN, KEITH A & DONNA	0131	55	51.17			08850	05062	2	148 BIRCH AVE
GREENBERG, AMY	0130	55	51.01			08805	02039	2	121 BIRCH AVE
GREENBERG, MARGARET E, TRUSTEE	0028	17	4	C0099		09315	08299	2	106 GREENFIELD COURT
GREENE, DAVID A & ANNE	0168	75	6.04	C2004				2	4 ESSEX DRIVE
GREENE, JILL	0086	36	33			09428	05161	2	6 WINFIELD DRIVE
GREENWALD, THOMAS & JILL	0116	51	20			08777	04268	2	61 L S POINT RD
GREGG, DARYL A & OSMONT, GHYSLAIN L	0105	46	21			09284	08270	2	120 QUEENS DR S
GRETTANO, EMANUEL C & LINDA C	0172	75	6.04	C3001		09288	05545	15F	1 MAYFAIR COURT
GRIEPENBURG, DANIEL C & TARA M	0006	10	2			09292	01885	2	185 PINCKNEY ROAD
GRIFFIN, EDWARD & JANE	0094	40	69	C0015		09585	03129	2	48.A CHESHIRE SQUARE
GRIFFIN, JUSTIN & KAREY	0034	17	27			08999	03534	2	19 AZALEA COURT
GRIFFITH, RICHARD III & DEPRIMA LYNDIA	0116	51	16					2	101 L S POINT RD
GRIFFITHS, DAVID & JACALYN	0057	28	45					1	WHITE RD
GRIFFITHS, DAVID E & JACALYN E	0057	28	48			09007	07389	2	217 WHITE RD
GRIFFITHS, DAVID E & JACALYN E	0153	64	19					2	36 BORDEN PLACE
GRIFFITHS, MICHAEL L & JILL A	0068	30	73			08992	07306	2	59 LITTLE SILVER PKW
GRILLI, ALEXANDRE	0089	38	3			08688	06527	2	154 RUMSON ROAD
GRILLI, ALEXANDRE C & MARIA A	0080	33	12					2	334 WHITE RD
GROOTENBOER, CRAIG R & JENNIFER CAR	0043	22	1			08954	08977	2	76 WOODBINE AVE
GROSSMAN, TOBY	0010	13	2.05			05943	00253	2	31 WINDSOR DRIVE
GROVER, ROBERT L & EILEEN A	0143	59	60					2	51 NORTHVALE AVE
GROWICK, MATTHEW S & CAPRIO, JAMIE	0120	52	31			09072	06174	2	76 LAUREL DRIVE
GRUNIN, JEREMY D	0038	19	4			09683	03541	2	450 HANCE RD
GRUNTHANER, LINDA ANN	0134	58	12			05847	00555	2	78 PARKER AVE
GUACCI, ALEXANDER & COULT, CATHERINE	0131	55	51.22			09749	02829	2	128 BIRCH AVE
GUALTIERI, LOUIS A JR & ELIZABETH N	0159	68	5					2	147 WINDING WAY
GUARIGLIA, JORDAN C & JOANNE C	0080	33	7			09253	09868	2	304 WHITE RD
GUERRERO, ROBERTO & VALERIE	0110	48	2			08822	09202	2	98 MARKHAM PLACE
GUEST, DAVID N & GIBLIN, DANA	0087	37	7			08624	05903	2	147 N LOVETT AVENUE
GUILD, HAROLD ROBERT III & LORI	0129	55	16.01			09233	07043	2	22 MAPLE AVE
GULICK, HENRY & NANCY	0030	17	4	C0128		09181	03904	2	162 ALDERBROOK ROAD

TAXING DISTRICT NO. 25 LITTLE SILVER

COUNTY NO. 13 MONMOUTH

NAME OF OWNER ADDITIONAL OWNERS	PAGE NO.	BLOCK NO.	LOT NO.	LOT QUALIF.	ACCOUNT NO.	DEED BOOK	DEED PAGE	CLASS	PROPERTY LOCATION
GUNTHER, KENNETH & WOROBEL, KAREN	0137	58	56.01	C0017		09568	09774	2	17 CARRIAGE GATE DRIVE
GUTIERREZ, MICHAEL & TORRES, MELISSA	0082	34	4			09224	08190	2	429 BRANCH AVENUE
GUTLEBER, PAUL & JOANNE	0183	83	4.01			09291	03312	2	24 CARRIAGE HOUSE LANE
GUTTENPLAN, PATSY	0153	64	11					2	676 L S POINT RD
GUYER, JOHN L III & LINDA A	0108	46	60			09300	00049	2	21 HOLLY TREE LANE
GUYER, LINDA A, TRUSTEE	0032	17	4	C0166		09350	00882	2	230 WHISPERING WOODS CT
HAARSGAARD, PETER J & BLAIR NEMIROF	0034	17	16			09237	02637	2	321 PROSPECT AVE
HABER, DAVID J & MARILYN C	0030	17	4	C0133		09215	03490	2	188 WOODS END DRIVE
HADDAD, DAVID I & TESS E	0083	34	28			09718	02343	2	38 N SUNNYCREST DR
HADDAD, MEGHAN	0138	59	2			09368	09383	2	134 L S POINT RD
HADDOW, JAMES B. & LISA M.	0159	68	6					2	167 WINDING WAY
HADERER, ROBERT J & EMILY H	0080	33	18			09569	02536	2	19 CARLILE TERRACE
HAFTL, FRANKLIN D & ANNE M	0183	82	7			08623	02130	2	41 RIVERS EDGE DR
HAISE, BRIAN & KRISTY	0147	61	27			09175	07700	2	100 WINDING WAY
HAJEE, MOHAMMED & FERYAL	0148	61	36			08834	06631	2	563 SEVEN BRIDGES ROAD
HALE, EDWARD A. & GIUSEPPA G.	0051	26	1					2	8 WOODBINE AVE
HALLORAN, ROBERT B & MARIE C	0019	13.01	3					2	15 SHERWOOD ROAD
HAMBURG, BRIAN & JESSICA	0110	47	13			09186	09626	2	125 QUEENS DR S
HAMILTON, PETER D & DOLAN DEBORAH A	0123	54	22					2	89 AMELIA CIRCLE
HAMMOND, JOHN J, JR & KELLY C	0186	84	5			09171	03824	2	31 ALWIN TERR
HAMMOND, KATHLEEN & MIGNOLI, KRISTEN	0106	46	30			09171	00132	2	82 KINGS ROAD
HAMPEL, DANIEL & ROSE	0031	17	4	C0154				2	196 HERITAGE COURT
HAMWI, PHILLIP & LOUISE	0031	17	4	C0145		08907	02423	2	214 HERITAGE COURT
HANDY, TIMOTHY L & JESSICA L	0009	11	18			09537	01423	2	186 PINCKNEY ROAD
HANLEY, KRISTINA	0106	46	35			09648	06357	2	9 HOLLY TREE LANE
HANLON, JOSEPH T & ELIZABETH	0182	81	10			08948	06262	2	16 N RIVERS EDGE DR
HANRATTY, WILLIAM J & MARGARET E	0123	54	24.05					15F	50 BROOKSIDE LANE
HANSON, BRUCE L	0121	54	1			09474	07825	2	28 MARKHAM PLACE
HARBORT, KATHLEEN MARY	0021	17	2			08735	09301	2	321 HARDING RD
HARDY, RICHARD PAUL	0035	17	37					2	175 RUMSON RD
HARRIGAN, GAIL M & RICHARD E	0104	46	9			09725	02611	2	192 QUEENS DR S
HARRIS, JOHN K JR & PATRICIA	0095	40	69	C0027		09143	00994	2	55 CHESHIRE SQUARE
HARRIS, ROBERT & BARBARA	0171	75	6.04	C2051		09192	08567	2	51 ESSEX DRIVE
HARRISON, DAVID C & BARBARA M	0080	33	16					2	9 CARLILE TERRACE
HARRISON, RICHARD & MAUREEN	0094	40	69	C0014		09292	07290	2	47.B CHESHIRE SQUARE
HART, DONNA	0054	28	1			09110	06509	2	79 RUMSON PLACE
HART, PAUL W & ELEANOR J	0134	57	28					2	35 PARKER AVE
HART, TIMOTHY W & KERRY M	0141	59	43					2	4 BERNARD TERR
HARTMAN, DAVID SCOTT	0056	28	39.07			08129	05554	2	5 LISA COURT
HARTMAN, ROBERT B & VALERIE	0081	33	32			09154	05289	2	128 N SUNNYCREST DR
HARVIER, JOSEPH	0013	13	32			08795	00359	2	30 FOX HILL DRIVE
HATCH, MARIANNA L, TRUSTEE OF THE	0075	30.02	22	C0020		08851	08633	2	20 HICKORY LANE
HAUGHEY, TYLER & HOPKINS, MARGARET	0051	26	5			09654	00646	2	10 WOODBINE AVE
HAVILAND, MART L	0104	46	5					2	216 QUEENS DR S
HAVILAND, RICHARD & TZEITEL	0048	25	3			09272	04182	2	14 SILVERTON AVE
HAWTHORN, JOHN & SHARON	0148	61	34			09015	09974	2	579 SEVEN BRIDGES ROAD
HAYTAIAN, PETER D. & AMANDA R.	0150	62	9			08916	06012	2	463 L S POINT RD
HAZARD, MICHAEL J & DOBENS, DARCY M	0172	75	6.04	C2066		09576	02283	2	66 ESSEX DRIVE
HE CHEN REALTY, LLC	0137	58	56.01	C0027	0	09735	00885	2	27 CARRIAGE GATE DRIVE
HEALY, CHRISTOPHER B & ABIGAIL W	0060	28	95			09029	05568	2	71 STANDISH RD
HEALY, JOANN D & FORD, JOHN R	0049	25	20			09011	04856	2	88 CROSS ST
HEARD, VICTORIA A. & DENNIS J.	0154	65	1					2	390 L S POINT RD
HEARTH, BLAIR A. & AMY H.	0146	61	7					2	539 SEVEN BRIDGES ROAD
HEATH, ROBERT T & DIANE H	0174	75	6.04	C4013		09312	08814	2	13 WHITESANDS WAY
HEAVEY, JOANNE	0025	17	4	C0064		09718	09697	2	70 HIGHFIELD COURT
HEENEHAN, MARGARET M	0171	75	6.04	C2055		08724	08293	2	55 ESSEX DRIVE
HEGNER, JOSEPH & MARY LEIGH	0170	75	6.04	C2046		08560	08378	2	46 ESSEX DRIVE
HEGNEY, ROBERT	0127	54	56			09269	06745	2	642 BRANCH AVE
HEINLE, NORMAN C JR, TRUSTEE, ETAL	0073	30.02	15			09508	03624	2	20 MANSON PLACE
HEITS PROPERTY MANAGEMENT, LLC	0065	30	2	C2202		08669	04305	4A	180 WHITE RD, 202-204
HEMSCHOOT, DEBORA W.	0173	75	6.04	C3016		08641	09423	2	16 MAYFAIR COURT
HENDRICKS, MICHAEL J & JILL N	0020	16	2			08860	00494	2	24 ROSSLYN COURT
HENNING, LAUREN E.	0107	46	48			08127	04766	2	607 PROSPECT AVE
HENRY, ANDREW & ALAINA	0008	10	22			09540	03021	2	14 ALDEN TERRACE
HENRY, LARAINA	0010	11	33			09369	08330	2	102 MADISON AVENUE
HERBSTMAN, WILLIAM & KAREN S	0031	17	4	C0141		08554	09560	2	172 WOODS END DRIVE
HERMAN, ALEXIS	0143	59	68			09256	05357	2	30 CAROLYN RD
HERNDON, VALERIE	0017	13	108			08865	08245	2	56 NOTTINGHAM WAY

TAXING DISTRICT NO. 25 LITTLE SILVER

COUNTY NO. 13 MONMOUTH

NAME OF OWNER ADDITIONAL OWNERS	PAGE NO.	BLOCK NO.	LOT NO.	LOT QUALIF.	ACCOUNT NO.	DEED BOOK	DEED PAGE	CLASS	PROPERTY LOCATION
HERNDON, WILLIAM K & MILDRED K	0025	17	4	C0060	09443	01742	2	62	HIGHFIELD COURT
HERR, EMILY V. IND.& TRUSTEE	0031	17	4	C0144	08893	01876	2	216	HERITAGE COURT
HERRING, JEFFREY J	0051	25	42		09679	08153	2	46	RUSTIC TERRACE
HERRMANN, WILLIAM C & CAROL L	0017	13	104				2	30	WINDSOR DRIVE
HERSHEY, CORY & KELLY	0148	61.01	8		09594	02628	2	96	LIPPINCOTT ROAD
HERSHKOWITZ, SCOTT & FIORENTINO, LI	0012	13	19		09597	09216	2	17	FOX HILL DRIVE
HERTZ, ISABEL W.	0038	18	29		05922	00940	2	8	HASLER LANE
HESTEAD GROUP, LLC	0183	83	4.05		09730	00938	2	36	CARRIAGE HOUSE LANE
HESTEAD GROUP, LLC	0184	83	4.06		09730	00938	2	34	CARRIAGE HOUSE LANE
HETZLER, PETER MD	0065	30	2	C1211			4A	200	WHITE RD, 211
HICKEY, KEVIN	0172	75	6.04	C3008	09390	08646	2	8	MAYFAIR COURT
HICKEY, PATRICK & CONNELL, ERIN	0124	54	25.10		09543	05251	2	588	BRANCH AVENUE
HICKEY, PATRICK & MICHELE G.	0036	18	8		05787	00328	2	567	HARDING RD
HICKORY LANE CONDO% EC IDEAL MGMT	0074	30.02	22				15F		HICKORY LANE CONDO ASSOCI
HIEBER, EMILY	0114	50	10.01		09685	05893	2	57	WILLOW DRIVE
HIGHMARK REALTY, LLC	0177	75	10		05967	00492	2	101	OCEANPORT AVE
HIGHMARK REALTY, LLC	0179	78.01	3		05967	00497	4A	16	FAIRVIEW AVE
HILDEBRAND, GARY D & CYNTHIA	0087	36	44		08203	08503	2	56	WINFIELD DRIVE
HILTON, ANNA & CALVERT, SEAN	0058	28	69.02		09445	04558	2	381	BRANCH AVENUE
HINCK, MEGHAN & WALLINGTON, MICHAEL	0073	30.02	10.02		09394	04367	2	45	MANSON PLACE
HINTON, THOMAS D & HARRIET S	0093	40	69	C0002	08654	01775	2	38	CHESHIRE SQUARE
HINTZ, DAVID & MARY	0122	54	10		09087	07998	2	17	AMELIA CIRCLE
HIPPER, THOMAS W & EILEEN A	0180	80	5		05842	00836	15F	4	RIVERS EDGE DR
HJS REALTY LLC C/O JASON MARKOWITZ	0072	30.01	136		09312	03514	4A	601	BRANCH AVE
HOBSON, JAMES & ELIZABETH	0020	16	3		09090	03990	2	30	ROSSLYN COURT
HOCH, CHERYL	0108	46	65		09127	08303	2	6	HOLLY DRIVE
HOCHBERG, MITCHELL & BOUGERE, KELLY	0186	84	3		09262	03714	2	19	ALWIN TERR
HOCHHAUSER, IAN S & LESLY A	0141	59	45		09626	07876	2	12	LAURIE LANE
HODGE, FREDERICK J JR & CHRISTINE S	0003	6	5		09313	03307	2	80	RUMSON PLACE
HOFFERBER, GLENN PETER, ETAL, CO-TRUST	0025	17	4	C0061	09232	06187	2	64	HIGHFIELD COURT
HOFFMAN, CYNTHIA	0097	41	8		09702	06830	2	26	PRINCE PLACE
HOFFMAN, FRED H & KATHLEEN K	0004	7	12		05716	00032	2	104	RUMSON PLACE
HOGAN, MOLLY P & JAMES R	0051	25.01	3		09303	03726	2	55	RUSTIC TERRACE
HOHLMAN, ERICH W & DEFOTO, CHRISTINA	0009	11	25		09407	04870	2	251	BRANCH AVENUE
HOLDEN, MARY KATHRYN & RYAN	0133	57	27		09679	06372	2	41	PARKER AVE
HOLEVINSKI, MARY	0064	30	2	C1204	09700	07016	4A	200	WHITE RD, 204
HOLLYWOOD, DOUGLAS J & MARYALICE	0144	60	5				2	17	LIPPINCOTT ROAD
HOLMGREN, RYAN & ALICIA M	0088	37	27		08678	02251	2	460	PROSPECT AVE
HOLY TRINITY EVANGELICAL LUTHERAN	0119	52	20				15D	105	WILLOW DRIVE
HOLZAPFEL, MICHAEL & JENNIFER	0059	28	79		08594	09055	2	339	BRANCH AVE
HOLZER, JONATHAN J & TAHA, SUZZANE	0092	40	28		09368	09073	2	33	PRINCE PLACE
HOPE HASKELL JONES REVOCABLE TRUST	0027	17	4	C0087	09662	06046	2	284	CLEARBROOK COURT
HOPKINS, JASON & MOSCATIELLO, ANGELA	0119	52	18		09674	06538	2	97	WILLOW DRIVE
HOTZ, BENJAMIN W & MCGRATH, ASHLEY	0118	52	7		09668	05311	2	90	LOVETT AVE
HOWARD, CARL & PATRICIA	0137	58	56.01	C0019	09504	01139	2	19	CARRIAGE GATE DRIVE
HRBEK, DEBORAH	0122	54	16		09648	02064	2	53	AMELIA CIRCLE
HUBBARD, WILSON T & LILLIAN A	0013	13	42				2	23	WOODBINE AVE
HUDAK, ALEXANDRA S & JEFFREY R	0059	28	81		09693	07954	2	333	BRANCH AVE
HUGHES, TIMOTHY MARK & CLARE MARY	0006	8	38		09751	00169	2	6	GARDEN ROAD E
HUMPHREYS, JAMES	0045	23	6		09248	04433	2	110	SILVERTON AVE
HUNT, THOMAS F. & ALICE F.	0120	53	1				2	47	LAUREL DRIVE
HURLEY, DANA & WILLIAM	0100	44	4		09631	06889	2	65	MITCHELL PLACE
HURLEY, JAMES F & SUZANNE A	0092	40	26				2	21	PRINCE PLACE
HURTT AT ROOTSTOCK C/O GREG SIMPSON	0030	17	4	C0140	08960	06660	2	174	WOODS END DRIVE
HUTCHINSON, DAREN ANNE	0022	17	4	C0014	08370	04900	2	15	COUNTRY LANE
HUTHWAITE, MICHAEL & KATHRYN	0140	59	25		09437	01327	2	25	WINDING WAY
HUTHWAITE, SEAN & COLIN	0162	70	22		09699	08426	2	20	SOUTHVALE AVE
HUTHWAITE, THOMAS A & CHRISTINE A	0162	70	16				2	64	SOUTHVALE AVE
HYATT, WILLIAM H JR & KAREN D	0028	17	4	C0097	09455	02599	2	102	GREENFIELD COURT
HYMAN, ANDREW & ZULEIKA ROSADO	0010	13	2.04		08732	06314	2	35	WINDSOR DRIVE
I.S.T. CORP.	0149	62	1				2	391	L S POINT RD
IAVARONI, JERYL VICENZI	0038	19	6				2	59	VISTA DRIVE
IM BROAD ST LLC	0177	77	1.04	C0101	09102	08579	4A	116	OCEANPORT AVE BL1
IMRICH, DONNA M.	0127	54	66				2	476	BRANCH AVE
INDELICATO, DANIELLE	0169	75	6.04	C2016	09342	08761	2	16	ESSEX DRIVE
INGRAHMA, THOMAS J & MARY JO WILSEY	0126	54	52		09080	09458	2	664	BRANCH AVE
INZELBUCH, SCOTT & LAUREN	0110	47	14		09383	07654	2	131	QUEENS DR S
ISGANITIS, EDWARD J. & LISA R.	0075	30.02	22	C0009	09629	04583	2	9	HICKORY LANE

TAXING DISTRICT NO. 25 LITTLE SILVER

COUNTY NO. 13 MONMOUTH

NAME OF OWNER ADDITIONAL OWNERS	PAGE NO.	BLOCK NO.	LOT NO.	LOT QUALIF.	ACCOUNT NO.	DEED BOOK PAGE	CLASS	PROPERTY LOCATION
IZZO, MATTHEW & HARBECK, CLAIRE L	0108	46	59			06003 00923	2	19 HOLLY TREE LANE
J AND J REALTY LLC	0166	74	4			08825 02012	2	10 CONOVER PLACE
J. PRIVETERA PROPERTIES, LLC	0033	17	6				4A	HARDING RD
J. PRIVETERA PROPERTIES, LLC	0033	17	7			09289 02210	2	483 HARDING RD
JACKEL, THOMAS MICHAEL & CHRISTINE P	0020	17	1				2	219 PROSPECT AVE
JACOBELLI, PHILIP & ELIZABETH	0159	67	22			08861 01452	2	103 SILVERSIDE AVE
JACOBI, K EDWARD & KATHARINE E	0144	60	3				2	7 LIPPINCOTT ROAD
JACOBSEN, ERIC & HYACINTH	0127	54	63			09335 00171	2	500 BRANCH AVE
JADEVAIA, FRANK & DENISE	0151	62	29			09437 01768	2	671 L S POINT RD
JAEGER, WILLIAM P & PATRICIA E	0098	43	11				2	56 QUEENS DR EAST
JAFFE BROTHERS	0091	40	2				4A	10 CHURCH STREET
JAGGER, ALEXIS W & WILKES, ROBERT A	0097	43	1			09649 07469	2	2 QUEENS DR
JAIN, SOMIL & LYDIA SARGENT	0056	28	39.05			09070 06289	2	20 MEGAN DRIVE
JANE N CATANIA LLC	0167	75	3.14	C0302		09158 09897	4A	44 SYCAMORE AVE, 3B
JCP&L C/O FE SERVICE TAX DEPT	0071	30.01	121				1	98 BIRCH AVE
JINDAL, SARAH	0001	1	10			08568 03143	2	52 GRANT PLACE
JOANNE C STAVOLA DYNASTY TRUST	0136	58	56.01	C0006		09326 08891	2	6 CARRIAGE GATE DRIVE
JOANNE H TREMBLEY REVOCABLE TRUST	0023	17	4	C0030		09748 05336	2	13 OLD FARM ROAD
JOHNSON, CLIFFORD LAMAR & LINDSAY L	0136	58	56.01	C0012		09690 03967	2	12 CARRIAGE GATE DRIVE
JOHNSON, DOUGLAS P. & CAROL A.	0186	84	6			05951 00917	2	35 ALWIN TERR
JOHNSON, JAMES R & CORALEE P G	0163	72	1				2	71 EASTVIEW AVE
JOHNSON, JAMES R & CORALEE P G	0163	72	4				1	RIVERVIEW AVE
JOHNSON, JOHN & DEMONTMORENCY, ELIZ	0164	72	13			08630 07411	2	129 RIVERVIEW AVE
JOHNSON, ROBERT & TARA	0046	23	24			08386 07992	2	33 TABOR ST
JOHNSON, THOR & DEVERIN, MICHELE, TRUSTE	0137	58	56.01	C0029	0	09575 03115	2	29 CARRIAGE GATE DRIVE
JOHNSTON, WILLIAM HENRY & BRYAN, TH	0025	17	4	C0055		08913 07573	2	52 HIGHFIELD COURT
JONES, BRIAN & JENNIFER MATEICKA	0079	33	1			09446 05419	2	268 WHITE RD
JONES, CYNTHIA	0187	84	9			09693 06744	2	12 SILVERSIDE AVENUE
JONES, JEREMY KINSLEY & ALEXANDRA M	0090	38	16			09256 01629	2	447 PROSPECT AVE
JUBERT, JOANNE	0165	73	13			05991 00733	2	120 RIVERVIEW AVE
JUCO, JOHN M & PRINCESS AILEEN B.	0088	37	31			08691 08583	2	126 RUMSON ROAD
JUDGE, SUSAN D	0168	75	6.04	C1006		08794 00398	2	6 EASTBORNE DR
JULIANO, DEBRA P	0119	52	21			09699 03299	2	109 WILLOW DRIVE
JULIANO, DIANE, TRUSTEE	0094	40	69	C0013		09633 05338	2	47.A CHESHIRE SQUARE
JUREK, SHEILA M	0066	30	6.01			09714 00555	2	19 WOODLAND AVENUE
JUSKA, PAUL JR & RACHEL	0142	59	46			09164 09001	2	18 LAURIE LANE
JUSKA, PAUL, JR.	0068	30	72			08752 04925	2	53 LITTLE SILVER PKW
KAFAP, AMY	0075	30.02	22	C0012		09355 02988	2	12 HICKORY LANE
KAISER, PETER & ANAFU M	0025	17	4	C0066		09351 00695	2	74 HIGHFIELD COURT
KANE, FRANCIS & CATHERINE	0019	14	4			05766 00084	2	4 HEIGHTS TERRACE
KANE, MICHAEL & ERIKA	0106	46	40.01			09651 02835	2	679 PROSPECT AVE
KANE, RICHARD R & MARY KATE	0081	33	26			08478 05184	2	92 N SUNNYCREST DR
KANTOR, LAWRENCE D. & KAREN B.	0030	17	4	C0127		05730 00637	2	160 ALDERBROOK ROAD
KAO, YA-JANE A/K/A KAO, DAPHNE	0005	8	14			09457 08412	2	161 PINCKNEY ROAD
KAPADIA, DARPAN S & OLAN, ERICA J	0157	66	18			08620 05591	2	48 PAAG CIRCLE
KARI, RIKA P & ALISENNE L	0018	13	124			09409 01702	2	276 PROSPECT AVE
KARL, MICHAEL E & SUSAN E	0165	73	20				2	78 RIVERVIEW AVE
KARNEY, CAROL R.	0045	23	13				2	366 PROSPECT AVE
KARR, ANDREW & ASSUNTA	0007	10	8				2	13 ALDEN TERRACE
KASIAN, WALTER & LUBA N	0114	50	11			08666 03724	2	69 WILLOW DRIVE
KASIAN, WALTER & LUBA N	0114	50	12				1	69 WILLOW DRIVE
KASKIW, EUGENE H JR & JUDITH	0106	46	41				2	665 PROSPECT AVE
KASKIW, EUGENE H JR & JUDITH	0107	46	51.01				1	665 PROSPECT AVE
KASKIW, GENE K & CONWAY, ERIN M	0175	75	6.04	C4023		09692 01197	2	23 WHITESANDS WAY
KASS, STEVEN A & DEBRA L	0153	64	8			09448 02480	2	646 L S POINT RD
KASZYNSKI, PETER & TARA	0129	55	33			09276 00925	2	89 BIRCH AVE
KATHLEEN A WALTERS 2022 TRUST	0001	1	9			09625 02555	2	55 RUMSON PLACE
KATZMAN, MICHAEL S & SHERYL S	0140	59	20				2	12 WESTWOOD CT
KAYNE, HILARY & BRYAN	0170	75	6.04	C2043		09759 00778	2	43 ESSEX DRIVE
KAZMAC, CHRISTOPHER F & CYNTHIA THO	0183	83	1			09223 08071	2	110 RIVERS EDGE DR
KAZMI, AASIM & MAGHSOOD, SHABNAM	0099	43	21.01			09360 02025	2	73 SEVEN BRIDGES ROAD
KAZMI, HASAN MUJTABA & SHEHRBANO	0136	58	56.01	C0009		09582 09054	2	9 CARRIAGE GATE DRIVE
KEANE, DANIEL J & BARBARA	0161	70	1				2	22 JUDITH RD
KEANE, JOSEPH ANDREW & HOWARD, ALEX	0083	34	24			09577 08456	2	14 N SUNNYCREST DR
KEATING, BRIAN EDWARD JR & MAURA EL	0162	71	1			09287 05608	2	72 EDGEWOOD AVE
KEATING, MICHAEL J & DANA L	0015	13	79			09078 08019	2	58 CREST DRIVE
KEEFE, JOHN E & JERALDINE K	0032	17	4	C0167		09089 06260	2	228 WHISPERING WOODS CT
KEENAN, EILEEN	0007	10	6			08887 02524	2	5 ALDEN TERRACE

TAXING DISTRICT NO. 25 LITTLE SILVER

COUNTY NO. 13 MONMOUTH

NAME OF OWNER ADDITIONAL OWNERS	PAGE NO.	BLOCK NO.	LOT NO.	LOT QUALIF.	ACCOUNT NO.	DEED BOOK PAGE	CLASS	PROPERTY LOCATION
KEENAN, JAMES V & STEPHANIE M	0132	57	1			08377 04403	2	260 WILLOW DRIVE
KEHOE, DWIGHT F. & KAREN S.	0125	54	33				2	297 WILLOW DRIVE
KEIKUATOV, KATHERINE	0128	54	71			09454 01498	2	16 MARKHAM PLACE
KEIKUATOV, KATHERINE B & RJEDKIN, S	0078	32	15			09559 00853	2	21 N SUNNYCREST DR
KEIPER, CAROL WHITE	0107	46	45				2	621 PROSPECT AVE
KELL KAT, LLC	0033	17	4	C0170		09323 09423	2	222 WHISPERING WOODS CT
KELLEHER, ROBERT & CAROL	0115	51	10			09466 09052	2	650 PROSPECT AVE
KELLY, BERNADETTE	0168	75	6.04	C1010		09057 06266	2	10 EASTBORNE DR
KELLY, DAVID NEVILLE & JEAN E	0054	27	6				2	37 SILVERWHITE RD
KELLY, J. RYAN & EVA T.	0145	61	4			08659 02396	2	523 SEVEN BRIDGES ROAD
KELLY, JAMES E JR & CATHERINE W	0142	59	57			09075 02454	2	73 NORTHVALE AVE
KELLY, JR., WILLIAM J.	0103	45	4			05740 00519	2	34 PINE DRIVE
KELLY, MATTHEW & TARA	0180	79	18			09499 04659	2	163 RIVERVIEW AVE
KELLY, MATTHEW & TARA	0184	83	8			09605 04890	2	14 ALWIN TERR
KELLY, MATTHEW G & MICHAEL P	0128	55	11			09186 06537	2	50 MAPLE AVENUE
KELLY, MEGHAN BENNETT & WILLIAM F	0041	21	1			09526 06007	2	42 LAURELWOOD DRIVE
KELLY, ROBERT E & HAZEL A	0084	35	3				2	3 WINFIELD DRIVE
KENDERIAN, MATTHEW & MONTECALLO, JA	0181	81	5			09595 09856	2	150 SILVERSIDE AVE
KENNEDY, DANIEL F. & KERRY F.	0074	30.02	22	C0003		09639 04786	2	3 HICKORY LANE
KENNY, SUSAN A & MARY C	0080	33	14				2	1 CARLILE TERRACE
KENT, KRISTEN MELISSA & SIMMONS, EM	0009	11	23			09479 00226	2	210 PINCKNEY ROAD
KEOGH, ROBERT E	0180	80	4.05	C0007		05870 00747	2	30 SUNNYLANDS COURT
KERR, RODERICK E. JR.	0074	30.02	22			05726 00841	2	7 HICKORY LANE
KERTIS, ROSEMARY	0011	13	11			09231 06368	2	429 SPRING STREET
KESSELMAN, RICHARD & MIKAELA	0158	67	14			05745 00296	2	45 SILVERSIDE AVE
KESSLER, JOSEPH & SANTILLO, KIMBERL	0068	30	67			09139 09921	2	17 LITTLE SILVER PKW
KEST, ALYSON R	0080	33	10			09175 00576	2	322 WHITE RD
KIELE, DAVID & DAWN	0097	43	5			09346 04194	2	26 QUEENS DR EAST
KIELY, CRAIG	0169	75	6.04	C2026		09678 01518	2	26 ESSEX DRIVE
KIENBAUM, THOMAS & KIRSTEN	0051	25	46			09146 02892	2	76 RUSTIC TERRACE
KIERNAN, RICHARD B & ANTONIA J	0102	44.01	2			09074 09572	2	400 RUMSON ROAD
KILCOOLEY, PATRICK R. & JENNIFER	0124	54	25.03			08310 06125	2	8 OAKWOOD LANE
KILDUFF, TODD & COLLEEN	0144	59	75			09602 02750	2	9 DANIEL DR
KILE, JUDITH	0083	34	19			09219 08569	2	15 S SUNNYCREST DR
KILKELLY, EDWARD F & TRACY E ELLIOT HW	0164	72	12				2	123 RIVERVIEW AVE
KIM & THOMAS BRACKEN REV LIVING TRS	0134	58	14			09737 08808	2	90 PARKER AVE
KING, JOHN RAYMOND & CYNTHIA D	0104	46	4				2	222 QUEENS DR S
KING, MARILYN D	0127	54	59				2	524 BRANCH AVE
KININGHAM, MARY H.	0061	28	107			08022 07363	2	39 SALEM LANE
KINNEY, SONJA & OLEYNIKOV, DMITRY	0116	51	17			09532 06666	2	87 L S POINT RD
KINSLER, PHYLLIS A	0074	30.02	22	C0002		08759 08786	2	2 HICKORY LANE
KIRK, LAWRENCE & CYNTHIA	0157	66.01	3			08138 06232	2	7 PAAG CIRCLE
KIRKSTAD, FRANCIS D & CAROL E	0046	23	20				2	45 TABOR ST
KIRMAN, JAMES M & ALANA M	0043	22	6				2	90 WOODBINE AVE
KIRSHNER, JORDAN & STACY	0152	63	3			09746 00474	2	688 L S POINT RD
KKJ & J, LLC	0066	30	2	C2207		08364 02499	4A	180 WHITE RD, 207-210
KLEIN, ANDREW LIVING TRUST	0055	28	36			09653 01731	2	60 SALEM LANE
KLEIN, DAVID SCOTT	0151	62	24			08300 04267	2	611 L S POINT RD
KNIGHT, JEFFREY & CATHERINE	0181	81	7			09288 05172	2	109 RIVERS EDGE DR
KNIPE, DANIEL R & THERESA	0084	34	32			09065 04637	2	62 N SUNNYCREST DR
KNOWLTON, WILLIAM & ROSEMARIE C.	0038	19	9				2	41 VISTA DRIVE
KNUDSEN, CHRISTINE A	0055	28	37.02				2	189 WHITE ROAD
KNUDSON, CARL & SABATO, STEPHEN	0062	29	1			08642 01424	2	93 RUMSON PLACE
KOCZAN, JEFFREY M & BLAIR A	0016	13	90			09038 03835	2	17 CREST DRIVE
KOHLBECKER, GREGG S	0133	57	23			08809 00857	2	73 PARKER AVE
KOLLI, SIREESHA	0039	19	24			09077 08818	2	93 NORTH MITCHELL PLACE
KONOWICH, JOSEPH F & JOANNE M	0102	44.01	9				2	24 OAKES ROAD
KONSIG, LESLIE & STEPHANIE	0101	44	28			09452 00574	2	23 MITCHELL PLACE
KORDOSKI L/J. & R.M. TRUST	0006	9	3			08997 00801	2	35 SALEM LANE
KOSENKO, DAVID L & DONNA	0088	37	30			09602 09880	2	130 RUMSON ROAD
KOSTER, EUGENE J. JR & MICHELLE	0038	19	11			08024 04306	2	33 VISTA DRIVE
KOTOK, STEPHEN & QURESHI, MEHREEN	0124	54	25.01			09243 06420	2	560 BRANCH AVE
KOWALCZYK, GREGORY J, ETAL	0051	25	47			09250 00734	2	84 RUSTIC TERRACE
KRAL, PAVEL & MARTA	0140	59	24				2	19 WINDING WAY
KREITZ, SCOTT F & MICHELLE N	0154	65	12			09390 05998	2	524 L S POINT RD
KRESZL, ROBERT A. TRUSTEE	0047	24	3			09107 01230	2	12 TABOR ST
KRISTAN, JONATHAN BARTLOW & JESSICA MA	0061	28	103			09354 06722	2	50 STANDISH RD
KRISTIENSEN, KARL	0067	30	59				2	41 SUNNYCREST COURT

TAXING DISTRICT NO. 25 LITTLE SILVER

COUNTY NO. 13 MONMOUTH

NAME OF OWNER ADDITIONAL OWNERS	PAGE NO.	BLOCK NO.	LOT NO.	LOT QUALIF.	ACCOUNT NO.	DEED BOOK	DEED PAGE	CLASS	PROPERTY LOCATION
KRITZER, CODY & TAYLA	0017	13	105			09639	05064	2	34 WINDSOR DRIVE
KRIVCA, JEHOH & DUMANI, ARJANA	0136	58	56.01	C0003		09565	08542	2	3 CARRIAGE GATE DRIVE
KROLL, KATHRYN NELSINE	0004	7	7			09409	05348	2	5 GARDEN ROAD E
KROST, DANIEL & ETCHEVERRY, MAIKOL	0098	43	8			09649	01587	2	44 QUEENS DR EAST
KRUESI, DANIEL & KIMBERLY	0181	80	11			08483	08636	2	26 EDGEWOOD AVE
KRULL, KAITLYN & TIMOTHY	0039	19	16			09447	06650	2	411 RUMSON ROAD
KUCHINSKI, GREGORY & MELISSA	0140	59	31			09465	00293	2	49 WINDING WAY
KUGLER, LAWRENCE & ELLEN KUGLER	0118	52	10			09410	00228	2	66 LOVETT AVE
KULL, LAURA & MARY B. HAUCK	0015	13	77			05970	00622	2	66 CREST DRIVE
KURRE, ALLEN & ELIZABETH	0060	28	90					2	41 STANDISH RD
KURRY, JO ANN BROUSELL	0078	32	22			08517	04177	2	100 LITTLE SILVER PKW
KURTZ, ANDREW & PAUL, MADISON	0082	34	15			09670	08488	2	475 BRANCH AVENUE
KURTZ, CAROLE C/O CORI NOLTE	0022	17	4	C0024		08872	04671	2	1 OLD FARM ROAD
KUTZIN, FABIOLA R	0018	13	117			09060	04609	2	20 SHERWOOD ROAD
L.S. COMMONS 214 LLC	0065	30	2	C1214		09157	04040	4A	200 WHITE RD, 214
LA STELLA, ANDREW V & SHARON Y	0148	61.01	7					2	106 LIPPINCOTT ROAD
LABRECQUE, ROBERT S & RITA F	0089	37	33					2	118 RUMSON RD
LACY, JOHN & BETTY	0024	17	4	C0051		08655	03263	2	44 PEACH TREE LANE
LAFFERRERA, DENISE	0043	22	14			08973	03841	2	120 WOODBINE AVE
LAFFERTY, KAREN	0002	4	6			08218	07976	2	36 GRANT PLACE
LAHEY, MICHAEL P	0059	28	76			09022	08983	2	351 BRANCH AVE
LAIDO, JAYSON	0143	59	70			08137	03833	2	2 DANIEL DR
LAIRD, JOHN E III & PATRICIA ANN	0026	17	4	C0077		09084	00659	2	264 CLEARBROOK COURT
LAMANNO, GARY & ADRIENNE	0120	52	33			09076	06670	2	64 LAUREL DRIVE
LAMARCHE, TESSA	0169	75	6.04	C2030		09638	02652	2	30 ESSEX DRIVE
LAMB, DAVID & TOMASULO, ELIZABETH	0083	34	22			09381	01095	2	2 N SUNNYCREST DR
LAMMERS, WILLIAM	0177	75	8					4A	61 OCEANPORT AVE
LANDERS, STEVEN & ALLISON	0039	19	25			08956	01901	2	89 NORTH MITCHELL PLACE
LANDLORD LS LLC	0177	75	8.01			09644	05008	4A	51 OCEANPORT AVE
LANDREE, JOSEPH ANTON & WENDY E	0001	1	3			09519	00586	2	31 RUMSON PLACE
LANDRETH, DIANA C.	0151	62	19			08063	01466	2	585 L S POINT RD
LANFRANK, ROBERT & TINDRA	0033	17	8					2	491 HARDING RD
LANG, DONALD & JOSETTE	0096	40	69	C0037		09142	04620	2	63 CHESHIRE SQUARE
LANG, GEORGE C JR & PATRICE M	0123	54	24.07					2	70 BROOKSIDE LANE
LANGA, JEFFREY P. & AIMEE M.	0077	32	6			08303	04123	2	75 N SUNNYCREST DR
LANGAN, JAMES & TARA J	0113	49	12			08391	06708	2	13 ORCHARD PLACE
LANGE, PATRICIA	0031	17	4	C0146		09442	06385	2	212 HERITAGE COURT
LANGLEY, JAMES & NANCY A.	0056	28	39.10					2	12 LISA COURT
LANGSETH, ROLLIN E & JANE M	0167	75	3.14	C0304				4A	44 SYCAMORE AVE, 3D
LAPHAM, LAWRENCE & ANNE	0095	40	69	C0024		09310	09221	2	53.A CHESHIRE SQUARE
LAPHAM, LAWRENCE & ANNE	0095	40	69	C0026		09149	06021	2	54 CHESHIRE SQUARE
LAR, MANUEL & COLON, KALEENA	0178	78	11			09643	02984	2	188 RIVERVIEW AVE
LARKIN, CHRISTOPHER G & LAURA A	0083	34	31			05864	00224	2	56 N SUNNYCREST DR
LARKIN, KEITH	0164	72	20			08487	05176	2	53 EDGEWOOD AVE
LASCELLES, STEPHEN J. & DONNAMARIE	0078	32	11					2	45 N SUNNYCREST DR
LAUDE, JAMES JR	0112	48	32			09499	03379	2	49 BROOK AVE
LAUDE, STEPHANIE	0125	54	31			09508	01864	2	287 WILLOW DRIVE
LAUFER, RUBY	0043	22	3			09125	04145	2	82 WOODBINE AVE
LAURIE, DONALD & SUSAN % OYSTER INTERNA	0095	40	69	C0029		09636	02813	2	57.A CHESHIRE SQUARE
LAURO, MICHAEL & JEANNE	0017	13	112			09111	08678	2	32 NOTTINGHAM WAY
LAUTIN, SUSAN L	0024	17	4	C0041		09759	06509	2	12 QUAKER LANE
LAVERNE, ROBERT & YASMINE	0008	11	2			08781	03827	2	136 PINCKNEY ROAD
LAWES, DONALD E III & DARCY P	0150	62	17			09701	07175	2	567 L S POINT RD
LAWRENCE, ROBERT C III & MARY S	0026	17	4	C0073		09138	09395	2	256 CLEARBROOK COURT
LAZEWSKI, STEPHEN & AIMEE	0121	54	5			08969	05662	2	23 LAUREL DRIVE
LEAHY, LINDA	0154	65	11			08998	03245	2	518 L S POINT RD
LEASOR, KATHLEEN	0036	18	11			09631	08561	2	589 HARDING RD
LECKSTEIN, MICHAEL R & BARBARA A	0055	28	22					2	131 RUMSON PLACE
LEDDY, CONOR & BAY, MALLORY	0150	62	8			09530	04483	2	451 L S POINT RD
LEE, JOHN J	0136	58	56.01	C0011		09225	07956	2	11 CARRIAGE GATE DRIVE
LEE, PATRICK C & VICTORIA S	0056	28	39.12			09228	04371	2	4 LISA COURT
LEE, TAIR PYNG & SU YUEH	0090	38	14					2	459 PROSPECT AVE
LEE, ZACHARY & MINDY	0164	72	15			09641	09296	2	291 SILVERSIDE AVE
LEFEVRE, LARISA I.	0127	54	65			08584	06324	2	482 BRANCH AVE
LEGGETT, DARIKA UKURCHINOV	0138	58	56.01	C0037		09108	03721	2	37 CARRIAGE GATE DRIVE
LEIGHTON, NANCY R.	0027	17	4	C0089				2	86 GREENFIELD COURT
LEIRO, DANIEL & SHANNON	0162	70	23			09576	04088	2	12 SOUTHVALE AVE
LELAND, ANTHONY & ANDREA	0157	66	16.01			09493	09589	2	630 SEVEN BRIDGES ROAD

TAXING DISTRICT NO. 25 LITTLE SILVER

COUNTY NO. 13 MONMOUTH

NAME OF OWNER ADDITIONAL OWNERS	PAGE NO.	BLOCK NO.	LOT NO.	LOT QUALIF.	ACCOUNT NO.	DEED BOOK PAGE	CLASS	PROPERTY LOCATION
LEMONGELLO, RICHARD & CERBONE, JOSEPH	0155	66	1			08547 05456	1 2	PAAG LANE (REAR)
LEMONGELLO, RICHARD & CERBONE, JOSEPH	0155	66	2			08547 05456	2 2	PAAG LANE
LENAHAN, MICHAEL & TARYN SHENK	0044	22	21			08788 02178	2	111 SILVERTON AVE
LENZA, V.N. & B. LOVERIDGE-LANZA	0044	22	30			08901 09850	2	15 CROSS ST
LEONARD, PETER J	0120	52	32			09143 08675	2	70 LAUREL DRIVE
LESCHUK, LLOYD M & MARY M, CO-TRUSTE	0057	28	39.14			09368 01645	2 2	MEGAN DRIVE
LESLIE, JOSHUA R & KATHRYN A	0130	55	51.07			09395 02410	2	145 BIRCH AVE
LETINSKI, MATTHEW D & SALABRITAS, LISA	0076	31	2			09492 07320	2	204 WHITE RD
LEVINE, JENNIFER R	0132	55	55			08967 04696	2	117 MAPLE AVE
LEVINSKY, GARY	0097	42	3			08075 00375	2	43 QUEENS DR EAST
LEWICKI, JONATHAN M & LYNNE A	0020	16	6			09355 03011	2	37 LAURELWOOD DRIVE
LEWIT, MAUREEN A	0133	57	19			09253 06804	2	95 PARKER AVE
LIDIA SICIARZ LIFE EST. CO ANN ROSS	0093	40	69	C0003		09604 06062	2	39 CHESHIRE SQUARE
LIEBERMAN, WILLIAM & AMY	0107	46	51			09234 05209	2	667 PROSPECT AVE
LIEBOWITZ, MICHAEL R & SHARON R	0157	66	24			09215 03109	2	37 PAAG CIRCLE
LIFEPSY LITTLE SILVER PROPERTY, LLC	0064	30	2	C1207		09594 08676	4A	200 WHITE RD, 207-208
LIN, CHANG SHUN & CHEN, YI YUN	0087	36	43			09166 06844	2	50 WINFIELD DRIVE
LIN, CHI-HO	0130	55	51.08			08836 02146	2	149 BIRCH AVE
LIN, CHI-HO	0131	55	51.09			08848 09626	2	153 BIRCH AVE
LINDA SUSAN GELBER	0029	17	4	C0126		05740 00529	2	158 ALDERBROOK ROAD
LINDE, GLEN & MATYKA, MARIA	0005	8	16			09698 08857	2	171 PINCKNEY ROAD
LIPARI, JOSEPH & DANIELLE	0115	51	6			09743 08102	2	622 PROSPECT AVE
LIPARI, JOSEPH & DANIELLE	0117	51	35			09743 08102	1	622 PROSPECT AVE
LIROSI, SALVATORE & ULRICE	0081	33	31			09141 00620	2	122 N SUNNYCREST DR
LISSNER, MINDY	0089	38	2			09528 08733	2	146 RUMSON ROAD
LISTO, MARCIA J & JOSEPH	0125	54	26			08426 01817	2	225 WILLOW DRIVE
LITTLE SILVER BORO	0071	30.01	122			09059 00257	15C	92 BIRCH AVE
LITTLE SILVER BORO	0106	46	36			09316 02454	15A	357 L S POINT RD
LITTLE SILVER BORO	0129	55	29			09598 09993	15C	43 BIRCH AVE
LITTLE SILVER BUILDING SUPPLY INC	0076	30.02	25				4A	35 SYCAMORE AVE
LITTLE SILVER BUILDING SUPPLY INC	0076	30.02	26				4A	15 SYCAMORE AVE
LITTLE SILVER BUILDING SUPPLY INC	0076	30.02	27				4A	35 SYCAMORE AVE
LITTLE SILVER EYE ASSOC., LLC	0064	30	2	C1201		08888 01967	4A	200 WHITE RD, 201-202
LITTLE SILVER HOLDING COMPANY LLC	0165	74	1			09242 05745	4A	3 EASTVIEW AVE
LITTLE SILVER HOLDING COMPANY, LLC	0165	74	1.02			05831 00826	4A	7 EASTVIEW AVE
LITTLE SILVER INVESTORS, LLC	0117	51	32			09526 02943	2	50 WILLOW DRIVE
LITTLE SILVER MARKET PROPERTIES LLC	0090	38	12			08532 04444	4A	469 PROSPECT AVE
LITTLE SILVER MARKET PROPERTIES LLC	0090	38	13			08532 04437	4A	463 PROSPECT AVE
LITTLE SILVER PLAZA, LLC	0176	75	7			09464 07782	4A	14-24 AYERS LANE
LITTLE SILVER RACQUET CLUB ASSOC	0071	30.01	4				4A	100 BIRCH AVE
LITTLE SILVER VOLUNTEER FIRE CO 1	0093	40	34				15F	543 PROSPECT AVE
LIVINGSTON, ARTHUR V & MARY ANN	0131	55	51.14			09166 03648	2	160 BIRCH AVE
LIVINGSTON, CHRISTINE	0107	46	53			09207 04751	2	681 PROSPECT AVE
LLEWELLYN, PATRICK A II & RACHEL M	0147	61	29			09756 03172	2	116 WINDING WAY
LLOYD, GEOFFREY O. & AMY L.	0043	21	26				2	363 PROSPECT AVE
LOBIONDO FAMILY TRUST	0173	75	6.04	C3014		08985 04804	2	14 MAYFAIR COURT
LOETZ, GORDON CARTER & ESTHER MARY	0182	82	5			09705 07462	2	67 RIVERS EDGE DR
LOFTUS, JOSEPH & DONNA D	0017	13	107			09033 02454	2	60 NOTTINGHAM WAY
LOGAN, RALPH & LISA	0003	7	2			09347 03544	2	71 GARDEN ROAD W
LOMBARDI, DENISE & MICHAEL	0085	36	19			09744 07636	2	130 N LOVETT AVENUE
LOMBARDI, ROBERTO & TRACI	0079	32	31			08969 02926	2	42 LITTLE SILVER PKW
LOMEDICO, ALEXANDER	0001	1	12			08952 03752	2	59 GRANT PLACE
LONG, TRAVIS & KIMBERLY	0118	52	13			09415 04865	2	52 LOVETT AVE
LONGMIRE, ERIC A & BERRIN E	0029	17	4	C0118		05857 00596	2	142 SILVERMIST COURT
LONGO, STACEY & STANAWAY, SCOTT	0130	55	43			09443 04627	2	106 MAPLE AVE
LONGSTREET, JAMES	0174	75	6.04	C4010		09282 09283	2	10 WHITESANDS WAY
LOOTSMA, BRIAN P & VAN DYK, DEBRA A	0034	17	17			05988 00910	2	327 PROSPECT AVE
LOPEZ, WILLIAM A. & LORI	0017	13	100			08357 03561	2	14 WINDSOR DRIVE
LOPOUKHINE, PETER & NATALYA	0014	13	52			08394 06968	2	61 WOODBINE AVE
LOTOZO, RONALD L & DALE A (H&W) TODD(S)	0101	44	36				2	70 OAKES ROAD
LOW, GEORGE & SIV	0090	38	10				4A	25 CHURCH STREET
LOW, GEORGE & SIV	0165	73	14				2	114 RIVERVIEW AVE
LS FUEL COMPANY, LLC	0132	56	1			09459 08159	4A	720 BRANCH AVE
LS LAND NEWCO, LLC% 1663 PARTNERS	0033	17	9			09741 04874	4A	1 HARRISON AVENUE
LS LAND NEWCO, LLC% 1663 PARTNERS	0033	17	9.01			09741 04898	2	5 HARRISON AVENUE
LSTH CONDO ASSOCIATION	0167	75	6.04				15F	LSTH CONDO ASSOCIATION
LU, FRANK	0175	75	6.04	C4021			2	21 WHITESANDS WAY
LUBRANO, CHRISTOPHER & COFFEY, LAUREN	0052	26	28			09729 08292	2	51 SILVERTON AVE

TAXING DISTRICT NO. 25 LITTLE SILVER

COUNTY NO. 13 MONMOUTH

NAME OF OWNER ADDITIONAL OWNERS	PAGE NO.	BLOCK NO.	LOT NO.	LOT QUALIF.	ACCOUNT NO.	DEED BOOK	DEED PAGE	CLASS	PROPERTY LOCATION
LUCA, LORENZO M & MICHELLE A	0160	69	2			05885	00387	2	48 JUDITH RD
LUCARELLI, DOROTHEA F TRUST	0025	17	4	C0057		08799	00798	2	56 HIGHFIELD COURT
LUCE, DAVID & HANNAN, ANNE	0100	44	10			09198	03450	2	4 PIRATES COVE RD
LUCKETT, LISA L	0028	17	4	C0098		09327	05372	2	104 GREENFIELD COURT
LUDDLUM, RICHARD DONALD	0042	21	20					2	385 PROSPECT AVE
LUICK, JONATHAN & HENRY, JESSICA	0183	83	2.03			09542	00712	2	32 CARRIAGE HOUSE LANE
LUND, WENDY	0148	61.01	3			09517	02225	2	130 LIPPINCOTT ROAD
LUNN, TIMOTHY & MARISSA	0010	13	8.02			09148	00638	2	335 SPRING STREET
LUNNEY, JOHN J & ELIZABETH E	0126	54	54					2	656 BRANCH AVE
LUNZ, WILLIAM W & BARBARA A	0006	9	1					2	31 SALEM LANE
LUPINSKI, JOSEPH M	0076	31	5					2	1 GEORGE ST
LUPO, ANTHONY J. & LOIS S.	0086	36	29					2	424 BRANCH AVENUE
LUPO, JOSEPH	0147	61	24			08986	04552	2	72 WINDING WAY
LUX, JANE F.	0089	38	1			08767	09843	2	140 RUMSON ROAD
LYLE A KENDALL LIVING TRUST	0022	17	4	C0020		09756	02499	2	12 STONEHEDGE COURT
LYNCH, ANN MARIE	0023	17	4	C0026		09064	05158	2	5 OLD FARM ROAD
LYNCH, JEANNE	0046	24	2			08644	03791	2	8 TABOR ST
LYNCH, JEANNE M, ETAL	0030	17	4	C0131		09105	00448	2	168 ALDERBROOK ROAD
LYNCH, JOHN J & JENNIFER L	0010	13	8.01			09454	08346	2	417 SPRING STREET
LYNCH, PELAGIA C	0173	75	6.04	C3028		09446	04620	2	28 MAYFAIR COURT
LYNCH, SHARYN B.	0041	20	13			08898	03437	2	36 VISTA DRIVE
LYNCH, TAUGH G. & DURIE L.	0019	15	2			05918	00783	2	7 HEIGHTS TERRACE
LYNN GAETANO 2024 REVOCABLE TRUST	0151	62	33			09711	02766	2	715 L S POINT RD
LYTLE, MICHAEL J. & HOLLY F.	0031	17	4	C0151		09683	09620	2	202 HERITAGE COURT
MACDONALD, FLORENCE C	0026	17	4	C0070		09293	04751	2	82 HIGHFIELD COURT
MACDONALD, LARKIN & CATHERINE TODD	0061	28	102			09495	09956	2	56 STANDISH RD
MACKAY, JONATHAN & ADRIENNE	0186	84	8.01			08893	07715	2	5 BREEZY POINT ROAD
MACOCK, DEBORAH	0023	17	4	C0036		09674	05284	2	2 QUAKER LANE
MACOLA, PHILIP & SUSAN SCISCOLO	0164	72	8					2	101 RIVERVIEW AVE
MACPEEK, PHILIP W JR & SANDERS, CAT	0087	37	1			09125	03456	2	64 RUMSON ROAD
MAGLIONE, CHRISTOPHER P. GINA M.	0045	23	8			09615	02213	2	118 SILVERTON AVE
MAGUIRE, BARBARA	0114	50	16			09517	07786	2	29 LOVETT AVE
MAGUIRE, JAMES J JR & TERESA D	0101	44	32			08051	09786	2	9 MITCHELL PLACE
MAHER, TIMOTHY K & LISA A	0067	30	55			09086	02392	2	17 SUNNYCREST COURT
MAHONEY, KEVIN & EILEEN	0016	13	89			08299	06914	2	18 CREST DRIVE
MAHONEY, KEVIN & GADDIS, CHRISTINE	0052	26	14			09622	07691	2	46 WOODBINE AVE
MAIKIS, ROBERT C & LORI E	0173	75	6.04	C3017		09399	08834	2	17 MAYFAIR COURT
MAIN STREET TUCKERTON, LLC	0105	46	18			09752	00992	1	138 QUEENS DR S
MAK, JOHN & LAUREN	0099	44	2			09075	01425	2	340 RUMSON RD
MAKI, JUNSUKU & CRYSTAL	0074	30.02	16			09113	06786	2	12 MANSON PLACE
MAKI, JUNSUKU & CRYSTAL	0170	75	6.04	C2040		09279	03191	2	40 ESSEX DRIVE
MALLAN, AMANDA	0142	59	58			09375	09701	2	69 NORTHVALE AVE
MALLAN, THOMAS A	0120	52	36			09380	05034	2	40 LAUREL DRIVE
MALLOY, BRIAN K & LINDSAY	0158	67	5			09459	00047	2	192 S WINDING WAY
MALONEY, SARAH	0017	13	101			09566	04071	2	18 WINDSOR DRIVE
MALTAIS, JAMES R & JUNE H	0162	70	14			08130	02419	2	21 LAURIE LANE
MANAS, GEORGE & BALSAMO, MONIKA	0020	16	9			09197	07710	2	47 LAURELWOOD DRIVE
MANDELL FAMILY TRUST	0004	8	6			09618	08306	2	123 PINCKNEY ROAD
MANFREDI, ANTHONY J JR	0119	52	25					2	100 LAUREL DRIVE
MANFREDI, DIANE	0050	25	35			09276	03586	2	350 BRANCH AVE
MANGINI, SHANNON M & KEHOE, SARAH E	0182	81	13			09695	04860	2	21 RIVERS EDGE DR
MANGONE, DAVID & CURRO, JEANA M	0101	44	29			09524	09635	2	19 MITCHELL PLACE
MANN, MARCIA	0170	75	6.04	C2038		09719	02012	2	38 ESSEX DRIVE
MANNELLO, HELENE F.	0013	13	47					2	47 WOODBINE AVE
MANNING, DONALD & MARYANN	0181	80	8			09485	02144	2	20 RIVERS EDGE DR
MANNINO, GLENN & MARY LOU R	0079	32	25					2	82 LITTLE SILVER PKW
MANNIX, EDWARD & JILL	0035	17	33			08839	06039	2	19 LAURELWOOD DRIVE
MARANDI, JAMES R	0059	28	85			09162	02788	2	313 BRANCH AVE
MARASCO, VIRGINIA	0174	75	6.04	C4005		08872	07371	2	5 WHITESANDS WAY
MARC-AURELE, GEORGE	0185	83	24			09029	00641	2	38 RIVERS EDGE DR
MARCHIONI, SHARON	0097	42	6			09048	02736	2	34 QUEENS DR EAST
MARCIA VANBUREN BROWN REVOCABLE TRU	0027	17	4	C0083		09731	00299	2	276 CLEARBROOK COURT
MARCIN, MICHAEL J	0040	19	30			09335	07035	2	692 HARDING RD
MARCUS, ROBIN	0095	40	69	C0025		09064	03881	2	53B CHESHIRE SQUARE
MARIANO, ALLAN	0005	8	13			09300	05803	2	155 PINCKNEY ROAD
MARINO, LORI & MOUNTAIN, MICHAEL	0171	75	6.04	C2054		09642	05853	2	54 ESSEX DRIVE
MARKHAM PROSPECT ASSOCIATES, LLC	0088	37	13			08002	02437	4A	488 PROSPECT AVE
MARKHAM PROSPECT ASSOCIATES, LLC	0093	40	36			08002	02403	4A	507-527 PROSPECT AVE

TAXING DISTRICT NO. 25 LITTLE SILVER

COUNTY NO. 13 MONMOUTH

NAME OF OWNER ADDITIONAL OWNERS	PAGE NO.	BLOCK NO.	LOT NO.	LOT QUALIF.	ACCOUNT NO.	DEED BOOK PAGE	CLASS	PROPERTY LOCATION
MAROTTA, STEPHEN & JANET M	0102	44	39.01			09175 08120	2	216 SEVEN BRIDGES ROAD
MARRA, GIOVANNINO & AUSILIA	0126	54	53				2	660 BRANCH AVE
MARRA, SUSANNA	0070	30	92			09023 00666	2	541 BRANCH AVE
MARRIN, MATTHEW & RACHEL	0186	84	8.06			08977 07513	2	33 BREEZY POINT ROAD
MARSHALL, HENRY & FAYE	0018	13	127			09597 02604	2	264 PROSPECT AVE
MARTAU, KENNETH N & EILEEN M	0172	75	6.04	C3007		09246 09874	2	7 MAYFAIR COURT
MARTIN, ANDREW D & SARAH E	0073	30.02	10.03			09091 08561	2	44 MANSON PLACE
MARTIN, JOHN CHRISTOPHER & COURTNEY	0074	30.02	22	C0005		09493 03958	2	5 HICKORY LANE
MARTIN, MARILYN	0153	64	20				2	30 BORDEN PLACE
MARTIN, ROBERT LEE & PAMELA JUNE	0036	18	7.01				2	535 HARDING RD
MARTIN, SCOTT & NICOLE	0007	10	10			05865 00477	2	21 ALDEN TERRACE
MARTIN, SIDNEY H & NANCY	0140	59	27			09383 07193	2	33 WINDING WAY
MARTINEZ, DANIELLE	0125	54	27			09501 09783	2	241 WILLOW DRIVE
MARVINNEY, MICHAEL & MALTESE, JULIE	0055	28	35			09276 07817	2	58 SALEM LANE
MARZIARZ, DEAN & GILLIAN	0053	26	31			08536 02823	2	39 SILVERTON AVE
MASLANEK, PAUL & ANITA	0111	48	29			08002 00396	2	31 BROOK AVE
MASON, BARBARA W & RICHARDS, DAVID	0104	46	8			08460 00684	2	198 QUEENS DR S
MASON, MARY ELIZABETH	0050	25	23				2	65 RUMSON RD
MASONE, MICHAEL J	0158	67	15			09547 09019	2	51 SILVERSIDE AVE
MASSA, FRANK A JR & TONI LEE	0066	30	5			08918 04001	2	15 WOODLAND ST
MASTRIANI, JAMES J & RITA	0135	58	41			08408 02651	2	72 EASTVIEW AVE
MASTRANO, MICHAEL & SARAH	0019	14	3			09690 06874	2	15 CREST DRIVE
MASTROIANNI, JOHN & CAROLYN	0112	48	43			08913 03190	2	105 LOVETT AVE
MASTROIANNI, MARK D & LISA M	0005	8	24			08479 00462	2	20 SALEM LANE
MASTROMONICA, MICHELLE	0009	11	26			09610 04387	2	243 BRANCH AVENUE
MATCHETT, LUCY B	0030	17	4	C0139		09186 01255	2	176 WOODS END DRIVE
MATHIS, LESTER H	0085	36	17				2	142 N LOVETT AVENUE
MATTHEWS, LAUREN	0176	75	6.04	C4043		09302 09924	2	43 WHITESANDS WAY
MATTHEWS, SARA & DAVIS, GREGORY D	0061	28	114			09459 09443	2	57 SALEM LANE
MATTS, DONALD P & CYNTHIA ZABEK-MATTS	0182	82	4				2	81 RIVERS EDGE DR
MAUCH, JESSICA ELIZABETH	0168	75	6.04	C2010		09524 08466	2	10 ESSEX DRIVE
MAUER, SUSAN L C/O J. MARANDI	0059	28	84				2	319 BRANCH AVE
MAVER, GLENN & NANCY	0076	30.02	22	C0032		08704 08349	2	32 HICKORY LANE
MAVRIDIS, ZOE ELIZABETH	0042	21	18				2	389 PROSPECT AVE
MAXFIELD, GEORGE D JR	0034	17	25				2	3 AZALEA COURT
MAYBAUM, ROBERT & MADELINE	0145	61	2				2	507 SEVEN BRIDGES ROAD
MAYER, GEORGE T. JR.	0172	75	6.04	C3003		05752 00116	2	3 MAYFAIR COURT
MAZEROLLE, GAIL A, ETAL, TRUSTEES	0127	54	69			09681 02691	2	464 BRANCH AVE
MAZZUCCA, JOSEPH	0039	19	23			09603 01991	2	97 NORTH MITCHELL PLACE
MBL SPO II, LLC	0071	30.01	123			09754 00766	4A	88 BIRCH AVE
MC CABE, JAMES M & MARIE LOUISE	0037	18	25				2	691 HARDING RD
MC CANN, ELIZABETH Y	0168	75	6.04	C1008			2	8 EASTBORNE DR
MC CARTHY, PATRICIA L	0070	30	98			08400 09185	2	37 MAPLE AVE
MC DERMOTT, DONALD G & MARY JANE	0123	54	24.04				2	40 BROOKSIDE LANE
MC DONALD, WILLIAM A & LINDA G	0106	46	32				2	90 KINGS ROAD
MC GANN, MICHAEL E & EILEEN	0147	61	21				2	52 WINDING WAY
MC MAHON, CHRISTEN	0060	28	99			08145 05661	2	74 STANDISH RD
MC WILLIAMS, RITA M & BRANDWENE MARTHA	0059	28	80				2	335 BRANCH AVE
MCADAM, WILLIAM C II & KIM	0132	55	60			05970 00488	2	95 MAPLE AVE
MCALEER, CHRISTOPHER J & MEGAN	0141	59	40			09698 02257	2	28 BERNARD TERR
MCALLISTER, JAMES P & LYNN E	0105	46	24			09394 00705	2	102 QUEENS DR S
MCALLISTER, MARC C & KATHRYN	0118	52	11			08976 08416	2	60 LOVETT AVE
MCBRYAN, ANTHONY M & SOLECKI, MEGAN	0067	30	62			09485 08233	2	16 SUNNYCREST COURT
MCCABE, BRIAN & JENNIFER	0048	24	21			05923 00260	2	105 RUMSON RD
MCCAFFERTY, THOMAS JR & CHRISTINA	0068	30	63			09407 09928	2	12 SUNNYCREST COURT
MCCANN, ELIZABETH	0149	61.01	14			08854 00577	2	50 LIPPINCOTT ROAD
MCCANN, MICHAEL & KATHLEEN	0168	75	6.04	C1014		09677 02195	2	14 EASTBORNE DR
MCCAREY, JOHN & COURTNEY	0100	44	11			09445 00168	2	10 PIRATES COVE RD
MCCARTER, GEORGE W C	0021	17	4	C0006		09333 02824	2	12 BYRAM LANE
MCCARTHY, JOHN J. & NANCY E.	0073	30.02	7			05778 00267	2	23 MANSON PLACE
MCCARTHY, MATTHEW T & KATHLEEN	0009	11	17			08676 06082	2	178 PINCKNEY ROAD
MCCARTHY, MICHAEL & KATHLEEN	0078	32	21			05961 00112	2	108 LITTLE SILVER PKW
MCCARTHY, PETER J & CHRISTINE M	0004	7	4			09137 04760	2	1 GARDEN ROAD E
MCCCLUNG, WILLIAM JR & M. LORRAINE	0008	11	1			09136 01600	15F	124 PINCKNEY ROAD
MCCOID, DONALD & FODERA, ANDREA	0113	49	9			09509 08707	2	29 ORCHARD PLACE
MCCOOL, MEGHAN & PHILLIPS, MICHAEL	0082	34	16			09685 07693	2	479 BRANCH AVENUE
MCCORMACK, CAREN	0137	58	56.01	C0028	0	09204 01916	2	28 CARRIAGE GATE DRIVE
MCCOY, RICHARD & JOANNE M	0027	17	4	C0084		08761 02726	2	278 CLEARBROOK COURT

TAXING DISTRICT NO. 25 LITTLE SILVER

COUNTY NO. 13 MONMOUTH

NAME OF OWNER ADDITIONAL OWNERS	PAGE NO.	BLOCK NO.	LOT NO.	LOT QUALIF.	ACCOUNT NO.	DEED BOOK PAGE	CLASS	PROPERTY LOCATION
MCCOY, SANDRA ANN	0093	40	69	C0004		08828 09929	2	40 CHESHIRE SQUARE
MCCUE, LINDA A	0034	17	23				2	233 PROSPECT AVE
MCDERMOTT, NEIL P. & BONNIE	0183	83	2.01			5838/ 00082	2	130 SILVERSIDE AVE
MCDERMOTT, CHRISTINE	0171	75	6.04	C2059		09130 03943	2	59 ESSEX DRIVE
MCDERMOTT, PATRICK & RICKER, CATHERINE	0182	81	12			08787 04828	2	32 RIVERS EDGE DR
MCDEVITT, NEIL & CAROL	0074	30.02	20			08278 08495	2	65 SYCAMORE AVE
MCDONAGH, WILLIAM & THERESA	0151	62	28			09392 01859	2	655 L S POINT RD
MCDONALD, THOMAS J III & MARY ANN	0023	17	4	C0031		09295 08495	2	15 OLD FARM ROAD
MCDUGLE, DEXTER & GROHOL, BROOKE	0077	31	13			09359 00266	2	38 WOODLAND ST
MCDOWELL, RAISA O A & JEFFREY BRIAN	0184	83	5.02			09530 01895	2	92 SILVERSIDE AVE
MCELDUFF, KARA	0162	70	20			09300 06726	2	36 SOUTHVALE AVE
MCEVOY, THOMAS & BARBARA	0120	52	38			05788 00125	2	28 LAUREL DRIVE
MCGAGH, PATRICK & JENNIFER	0101	44	27			08488 02539	2	53 PINE DRIVE
MCGEE, JAMES A & PAULA A	0131	55	51.20			09439 04749	2	136 BIRCH AVE
MCGEOWN, JOHN & CARISSA	0072	30.02	4			09525 07580	2	11 MANSON PLACE
MCGETTIGAN, JAMES K & GOTTI, JOAN G	0099	43	22			09137 00968	2	71 SEVEN BRIDGES ROAD
MCGLOIN, MARIA J	0032	17	4	C0159		08033 07158	2	244 WHISPERING WOODS CT
MCGLYNN, JAMES P & WOLFINGER, SUZANNE	0146	61	5			09424 03159	2	527 SEVEN BRIDGES ROAD
MCGOWAN, FRANCES	0075	30.02	22	C0015		05744 00645	2	15 HICKORY LANE
MCGRATH, JOAN	0077	32	3			08049 01085	2	93 N SUNNYCREST DR
MCGUIGAN, KEVIN T & TROAST, CHELSEA	0133	57	9			09695 01962	2	48 L S POINT RD
MCGUINNESS, JAMES & MAURA	0171	75	6.04	C2052		09550 03128	2	52 ESSEX DRIVE
MCGUIRE, DAMIAN & CAROLYN	0099	43	26			08472 07796	2	280 RUMSON ROAD
MCGUIRE, MELISSA T	0174	75	6.04	C4011		09253 01555	2	11 WHITESANDS WAY
MCGUIRE, ROBERT F JR & LAURA	0100	44	7			09075 00078	2	11 PIRATES COVE RD
MCGUIRE, STEN & KRISTEN	0184	83	12			09642 06430	2	40 ALWIN TERR
MCHEFFEY, SHERRY	0171	75	6.04	C2063		09083 06517	2	63 ESSEX DRIVE
MCINTYRE, BRIAN	0185	83	15			08957 09862	2	94 RIVERS EDGE DR
MCINTYRE, FRANK R. JR. & KATHY ANN	0162	70	21			08420 03507	2	28 SOUTHVALE AVE
MCINTYRE, ROBERT E & SHIELDS, KATIE	0029	17	4	C0122		09444 02450	2	150 ALDERBROOK ROAD
MCINTYRE, ROBERT F. & DIANE	0174	75	6.04	C4012		08903 57690	2	12 WHITESANDS WAY
MCKENNA, MICHAEL A.	0026	17	4	C0069		09654 01614	2	80 HIGHFIELD COURT
MCKENNA, TAMIRE A	0056	28	39.11			08144 05102	2	8 LISA COURT
MCKINNEY, PETER & SIGRID	0094	40	69	C0021		09295 06032	2	51 CHESHIRE SQUARE
MCLOONE, ELIZABETH & TIMOTHY	0187	84	8.09			08764 02533	2	38 BREEZY POINT ROAD
MCLOONE, SALLY	0181	81	6			08927 01318	2	142 SILVERSIDE AVE
MCMAHON, MICHAEL & TRACY	0001	1	4			08818 04044	2	35 RUMSON PLACE
MCMANUS, ALEXANDER B & DALY, KELLY	0063	29	9			09417 09878	2	109 RUMSON PLACE
MCMENAMY, BRIAN JOSEPH & CARLA P	0145	60	14			09575 04739	2	16 WESTWOOD RD
MCMULLAN, IAN E & MICHEL, LEIGH	0016	13	93			08715 00434	2	12 CREST DRIVE
MCMULLIN, CAROLYN E	0062	28	121				2	27 CIRCLE LANE
MCMULLIN, DAVID	0137	58	56.01	C0020		09474 04008	2	20 CARRIAGE GATE DRIVE
MCNALLY, ARTHUR J. & BILLIE	0140	59	19			08356 07624	2	15 WESTWOOD CT
MCOMBER, R ARMEN & NATHALIE ZENIAN	0039	19	18			08948 06411	2	82 NORTH MITCHELL PLACE
MCQUILLAN, CHARLES L JR	0027	17	4	C0093		09692 08350	2	94 GREENFIELD COURT
MCTAGGART, ROBERT & LYNN	0104	46	11			09171 09810	2	180 QUEENS DR S
MCVEETY, PAUL M & PATRICIA M	0041	20	10			08198 04544	2	10 VISTA DRIVE
MEAD, IRENE	0087	37	4			09042 05440	2	165 N LOVETT AVENUE
MEDOLLA, JENNIFER & ROBERT	0113	49	14			08801 01330	2	59 LOVETT AVE
MEEHAN, MICHAEL & ELLEN	0018	13	119			08296 06062	2	12 SHERWOOD ROAD
MEHRA HEALTH, LLC	0065	30	2	C1212		08545 05459	4A	200 WHITE RD, 212
MEHRA, NEERAJ & DEEPTI	0124	54	24.12			08980 00551	2	544 BRANCH AVE
MEJIA, CAITLIN	0014	13	69			09011 09157	2	119 WOODBINE AVE
MELLER, SCOTT & GINA	0123	54	21			09250 06122	2	83 AMELIA CIRCLE
MELLOR, EDWARD & JENNIFER	0148	61.01	1			08136 06302	2	360 L S POINT RD
MELLOR, JASON	0146	61	17			08314 01315	2	26 WINDING WAY
MELSKY, RICHARD & JANE M	0105	46	20	C0111		05946 00610	2	126 QUEENS DR S
MELTZER, RICHARD B. & LINDA	0028	17	4			05840 00170	2	128 SILVERMIST COURT
MEMOLI, MICHAEL & MARIANO, DANA	0156	66	6			09415 06321	2	23 PAAG LANE
MENDOZA, RYAN & ERIN	0122	54	9			09060 00893	2	11 AMELIA CIRCLE
MENIST, DAVID B. & CYNTHIA R.	0141	59	44				2	6 LAURIE LANE
MERCADANTE, JILL	0036	18	9			08803 09379	2	575 HARDING RD
MERCEREAU, BRIAN J.	0087	37	6			05861 00663	2	153 N LOVETT AVENUE
MERGENTHALER, FRANK & BRENDA	0152	64	1			08837 02753	2	12 BORDEN PLACE
MERLO INVESTMENTS LLC	0090	38	9			08529 07007	4A	31 CHURCH STREET
MERRITT, TRAVIS & SARA T	0047	24	17			09211 03852	2	121 RUMSON RD
MESSA, LINDA	0068	30	77			09191 02299	2	89 LITTLE SILVER PKW
MESSANO, CHARLES S. JR.	0083	34	23			08339 04893	2	8 N SUNNYCREST DR

TAXING DISTRICT NO. 25 LITTLE SILVER

COUNTY NO. 13 MONMOUTH

NAME OF OWNER ADDITIONAL OWNERS	PAGE NO.	BLOCK NO.	LOT NO.	LOT QUALIF.	ACCOUNT NO.	DEED--- BOOK PAGE	CLASS	PROPERTY--- LOCATION
MESSINA, LINDA E	0174	75	6.04	C4004			2	4 WHITESANDS WAY
MESSINA, STEPHEN P & MEGAN L	0052	26	18			09166 01349	2	62 WOODBINE AVE
METLITZ, M&P E PYCKOSKI	0033	17	14				2	309 PROSPECT AVE
METZ, DANIEL & BETHANIE	0141	59	34			09672 08703	2	61 WINDING WAY
MEULENER, BRIAN & KRISTIN	0092	40	19			09339 05736	2	39 QUEENS DR
MEYER, BRUCE	0138	58	56.01	C0033		09657 03963	2	33 CARRIAGE GATE DRIVE
MEYER, ELISABETH	0139	59	7			09448 00949	2	174 L S POINT RD
MEYER, MARY F	0096	40	69	C0040		09311 00078	2	65.1A CHESHIRE SQUARE
MEYERSON, DONALD H & QING G	0010	13	2			08407 06525	2	38 WINDSOR DRIVE
MICALE, PATRICIA	0023	17	4	C0038		09560 09394	15F	6 QUAKER LANE
MICHALS, STRATTON & MICHELLE	0060	28	91			09386 06495	2	49 STANDISH RD
MIGNOLI, VICTOR JOSEPH & OLESIA MARY	0113	49	5			09173 05777	2	36 MONROE AVE
MIHLON, DANE & LAUREN	0050	25	24			08926 05653	2	59 RUMSON RD
MIHLON, DANE & LAUREN DWYER	0043	22	9			09366 02684	2	102 WOODBINE AVE
MIHLON, DANE & LAUREN DWYER-	0001	1	11			09123 07745	2	65 RUMSON PLACE
MIHLON, DANE & LAUREN DWYER-MIHLON	0057	28	41			09099 01725	2	137 WHITE RD
MIHLON, DANE S	0090	39	2			08963 08452	2	202 RUMSON ROAD
MIHLON, DANE S & LAUREN	0113	49	10			09227 08864	2	25 ORCHARD PLACE
MIHLON, DANE S & LAUREN E	0104	46	10			08789 09954	2	186 QUEENS DR S
MILAN, CHRISTOPHER D & LAUREN M	0124	54	25.08			09310 04215	2	5 OAKWOOD LANE
MILANO, MARCO & KIM	0148	61.01	4			09365 02555	2	124 LIPPINCOTT ROAD
MILKE, ALEKSEY & BADENHOP, CHRISTEN	0163	71	11			09596 04338	15F	60 EDGEWOOD AVE
MILKE, PAVEL & KATHERINE	0120	52	40			09550 00112	2	10 LAUREL DRIVE
MILLER-RECIO, PATRICIA	0110	47	17			09496 05464	2	197 QUEENS DR S
MILLER, CHRISTIAN F & LAFFERTY, KAI	0128	55	3			09438 02537	2	86 MAPLE AVE
MILLER, DAVID A & MAGALI Y BONILLA-	0112	48	38			09280 04264	2	19 MONROE AVE
MILLER, JAMES & MASSARO, MARISA	0054	28	20			09599 07877	2	121 RUMSON PLACE
MILLER, LOUIS D & LENORE F	0006	8	33				2	12 GARDEN ROAD E
MILLER, MARK & LINDA	0023	17	4	C0035		09675 01849	2	23 OLD FARM ROAD
MILLER, RYAN W & STEPHANIE L	0121	53	8			08884 05286	2	95 LAUREL DRIVE
MILLS, PATRICIA A, TRUSTEE	0028	17	4	C0107		09707 05384	2	120 SILVERMIST COURT
MILTENBERGER, ELIZABETH M	0152	64	5			09660 03483	2	636 L S POINT RD
MINASSIAN, PETER & RACHEL	0018	13	125			09667 01822	2	272 PROSPECT AVE
MINETTI, DAVID M & CAITLIN	0129	55	23			09322 06266	2	587 BRANCH AVE
MINETTI, MICHAEL & JESSICA	0052	26	25			09089 03293	2	63 SILVERTON AVE
MOD PROPERTIES, LLC	0167	75	3.14	C0305		08798 04709	4A	44 SYCAMORE AVE, 3E
MOELLER, SAMUEL & ALLISON	0178	78	6			09741 09796	2	164 RIVERVIEW AVE
MOLINARI, RALPH J.JR., & LAURA A.	0069	30	79			08807 05168	2	60 S SUNNYCREST DR
MONAGHAN, MICHAEL J. & NORA ANN	0163	72	6				2	91 RIVERVIEW AVE
MONAHAN, REV. TRUST C/O J MONAHAN	0160	68	11			08696 02213	2	225 WINDING WAY S
MONGE, JOSE P & ELIZABETH M	0069	30	88			09068 03346	2	14 S SUNNYCREST DR
MONIER, DEBORAH	0096	40	69	C0042		09715 04649	2	66 CHESHIRE SQUARE
MONMOUTH ROSE REAL ESTATE LLC	0166	75	3.14	C0104		09680 00148	4A	34 SYCAMORE AVE, 1E
MONMOUTH ROSE REAL ESTATE, LLC	0166	75	3.14	C0105		09680 00148	4A	34 SYCAMORE AVE, 1F
MONTANO, AARON & AMY	0015	13	83			09084 03908	2	42 CREST DRIVE
MONTELLA, LOUIS & KIMBERLY	0003	7	3			09406 00058	2	75 GARDEN ROAD
MOONEY, MICHAEL H. & ABBY	0062	28	116				2	7 CIRCLE LANE
MOORE, JAMES D. & RUTH A.	0004	8	10			05699 00124	2	139 PINCKNEY ROAD
MORAN, EDNA, TRUSTEE	0172	75	6.04	C3004		09510 04015	2	4 MAYFAIR COURT
MORAN, ELIZABETH	0038	19	13				2	25 VISTA DRIVE
MORFORD, THOMAS & CLAIRE	0085	36	16			09486 06771	2	148 N LOVETT AVENUE
MORGAN, KELLY B & RITA J	0019	13.01	6				2	29 NOTTINGHAM WAY
MORRIS, BETH	0053	27	5			08620 08522	2	33 SILVERWHITE RD
MORRIS, BRIAN & LAURENA	0146	61	9			09714 03594	2	73 LIPPINCOTT ROAD
MORRIS, COLLEEN	0175	75	6.04	C4016		09092 09796	2	16 WHITESANDS WAY
MORRIS, MERRILY G	0016	13	96			08684 08256	2	316 PROSPECT AVE
MORRISON, MARK & BROOKE	0012	13	30			09626 00740	2	18 FOX HILL DRIVE
MORRISSEY, LAURA	0172	75	6.04	C3011		09354 01919	2	11 MAYFAIR COURT
MORRISSEY, CHRISTY & GIORDANO, DONALD J	0110	48	3			09524 07155	2	104 MARKHAM PLACE
MORSE, WESLEY & ALYSSA	0069	30	81			09648 04836	2	56 S SUNNYCREST DR
MORTENSEN, DARLENE E	0145	60	15			09201 06286	2	10 WESTWOOD RD
MOSCATELLO, PATRICIA	0095	40	69	C0033		09518 08784	2	59 CHESHIRE SQUARE
MOSCATIELLO, RYAN & HOLLYANN	0033	17	12			09486 07728	2	29 ROSSLYN COURT
MOSCHELLA, PAUL A. & CLAUDINE A.	0102	44.01	8				2	22 OAKES ROAD
MOSCHITTA, SALVATORE M, ETAL	0110	47	16			09259 00001	2	191 QUEENS DR S
MOSS, THEODORE J & CONNEE	0047	24	7				2	36 TABOR ST
MOYNIHAN-WHITE, SUSAN & WHITE, KEVIN	0069	30	89			08985 00072	2	495 BRANCH AVE
MOZAYK PROPERTIES LLC	0166	75	3.14	C0101		09101 09986	4A	34 SYCAMORE AVE, 1A

TAXING DISTRICT NO. 25 LITTLE SILVER

COUNTY NO. 13 MONMOUTH

NAME OF OWNER ADDITIONAL OWNERS	PAGE NO.	BLOCK NO.	LOT NO.	LOT QUALIF.	ACCOUNT NO.	DEED BOOK	DEED PAGE	CLASS	PROPERTY LOCATION
MOZAYK PROPERTIES, LLC	0166	75	3.14	C0102		09101	09986	4A	34 SYCAMORE AVE, 1B
MOZINO, FRANK & JOANNA	0187	84	10			08580	02868	2	2 SILVERSIDE AVE
MRDGP FAMILY TRUST	0060	28	97			09689	06924	2	3 CIRCLE LANE
MUELLER, ALEXANDER & MARIANNE	0133	57	26			08110	01032	2	53 PARKER AVE
MUELLER, JAMES & PATRICIA	0160	68	9			08943	09719	2	207 WINDING WAY SOUTH
MULCAHY, KEVIN & VAN DASK, CARYN	0135	58	19			09287	02123	2	114 PARKER AVE
MULHOLLAND, DONNA	0152	64	3.02			09015	02424	2	630 L S POINT RD
MULHOLLAND, JENNIFER C	0049	25	13			09025	08438	2	68 SILVERTON AVE
MULHOLLAND, KEVIN B & FELICIA M	0049	25	16			08152	05484	2	60 CROSS ST
MULLANEY, JAMES G & TARA CORCORAN	0017	13	102			05809	00718	2	22 WINDSOR DRIVE
MULQUEEN, JUNE	0013	13	41			09320	09879	2	19 WOODBINE AVE
MUNJACK, JAMIE L & JOANNA	0019	13.01	2			09356	04582	2	11 SHERWOOD ROAD
MUNJACK, ROBERT L	0094	40	69	C0011		09730	02432	2	45 B CHESHIRE SQUARE
MUNSON, RINA	0105	46	25			09193	08874	2	96 QUEENS DR S
MURGIO, PAUL & MARIAM NOEL	0020	15	4			08951	09561	2	73 CREST DRIVE
MURPHY, ARTHUR V III	0165	74	1.01			09711	02590	2	36 OCEANPORT AVE
MURPHY, ARTHUR V. III	0035	17	37.01			09659	02293	1	179 RUMSON ROAD
MURPHY, BERNARD P & RITA S	0029	17	4	C0121		08720	04444	2	148 ALDERBROOK ROAD
MURPHY, DAVID J & KRISTIN L	0029	17	4	C0125		09490	00158	2	156 ALDERBROOK ROAD
MURPHY, FRANCIS D & MARY LEE	0011	13	13					2	433 SPRING STREET
MURPHY, JAN	0002	2	6			09241	01625	2	16 WEST LAKE ROAD
MURPHY, KENNETH J & PATRICIA	0148	61.01	9					2	86 LIPPINCOTT ROAD
MURPHY, LAWRENCE & CAROL	0159	68	7					2	181 WINDING WAY
MURPHY, MARK B	0171	75	6.04	C2056		09366	07098	2	56 ESSEX DRIVE
MURPHY, ROBERT J & JUDITH F	0117	51	31					2	56 WILLOW DRIVE
MURPHY, SEAN PATRICK & MARY KAY	0143	59	61					2	45 NORTHVALE AVE
MURPHY, THOMAS M & ANN M	0033	17	11					2	33 ROSSLYN COURT
MURPHY, VIOLA K	0060	28	89					2	35 STANDISH RD
MURRAY, JOSEPH J & SUSAN D	0112	48	31			09074	01046	2	43 BROOK AVE
MURRAY, KEVIN J. & ALICIA A.	0080	33	13					2	411 BRANCH AVE
MURRAY, PAULA L.	0178	78	8					2	176 RIVERVIEW AVE
NAIDICH, ROBERT & LORI	0142	59	55			09020	06504	2	47 SOUTHVALE AVE
NAIMAN, JOHN D & LINDA J	0008	11	3					2	140 PINCKNEY ROAD
NAIMAN, TIMOTHY & JOAN	0005	8	11			08069	09026	2	145 PINCKNEY ROAD
NAJARIAN, SOSSIE K, TRUSTEE	0031	17	4	C0152		09654	06348	2	200 HERITAGE COURT
NAKHLEH, NADER J & MARIA D	0047	24	9			08953	02260	2	40 TABOR ST
NAPOLITANO, MEREDITH & CHRISTOPHER	0061	28	108			09513	00051	2	41 SALEM LANE
NAPP, PETER & FRANCESCA	0103	44.01	11			09040	01646	2	32 OAKES ROAD
NAPPI, PATRICK & JILL	0046	23	26			05908	00660	2	21 TABOR ST
NAVA, LIV. TRUST C/O NAVA	0026	17	4	C0071		08904	07446	2	252 CLEARBROOK COURT
NEFF, ROBERT C JR & CYNTHIA S	0160	68	8			08182	08861	2	193 S WINDING WAY
NELSON, JAMES A. & ANGELA	0058	28	56			05723	00461	2	28 SILVERWHITE RD
NELSON, KEITH R & TRICIA	0155	65	18			09756	04888	2	47 BORDEN PLACE
NELSON, STEPHEN J & NANCY D	0066	30	17					2	95 WOODLAND ST
NETTLEINGHAM, MARK & KRISTINE	0048	24	26					2	81 RUMSON RD
NEUBELT, MICHAEL & MELANIE	0142	59	56					2	81 NORTHVALE AVE
NEUMANN, ELLA A	0128	55	13			09178	03134	2	44 MAPLE AVE
NEVINS, JOHN J. & KATHLEEN T.	0020	16	5					2	26 AZALEA COURT
NEWCOMB, JONATHAN & REBECCA	0163	71	5			09745	03083	2	21 JUDITH RD
NEWMAN, ELIZABETH A.	0149	61.01	10			08091	06790	2	80 LIPPINCOTT ROAD
NEWMAN, MERYLL E & LYNCH, COLIN S	0054	27	8			09499	09355	2	45 SILVERWHITE RD
NEXT CHAPTER HOLDINGS, LLC	0167	75	3.14	C0206		09401	08222	4A	34 SYCAMORE AVE, 2F
NG, WOOD C	0085	36	20					2	124 N LOVETT AVENUE
NICHOLL, CHASE B & LAUREN	0159	67	17			09594	03618	2	65 SILVERSIDE AVE
NICHOLS, JONATHAN	0036	18	1			09633	09718	2	505 HARDING RD
NICK, ALAN & ELIZABETH	0052	26	12			09656	08709	2	36 WOODBINE AVE
NICKMAR ASSOCIATES LLC	0178	77	9			08001	05149	4A	15 FAIRVIEW AVE
NICKMAR ASSOCIATES LLC	0179	78.01	8			08001	05153	4A	24 FAIRVIEW AVE
NICKMAR ASSOCIATES LLC	0179	78.01	9			08001	05160	4A	28 FAIRVIEW AVE
NICKMAR ASSOCIATES, LLC	0179	78.01	10			08001	05172	4A	30 FAIRVIEW AVE (AND 32)
NICOLOSI, ROBERT & MARGARET	0044	23	1			08884	05271	2	86 SILVERTON AVE
NIEHAUSE, ALBERT C JR	0178	78	3					2	320 SILVERSIDE AVE
NIFOSSI, HOWARD L & ALISON B	0039	19	27			08619	02179	2	81 NORTH MITCHELL PLACE
NIJNENS, SIMON F & ANNECHIE	0101	44	34			08819	09900	2	56 OAKES ROAD
NILES, DONALD T. & CAROLYN	0043	21	25			05733	00319	2	365 PROSPECT AVE
NIOSI, MICHAEL & MESEROLL, KATHERINE	0147	61	28			09285	05764	2	106 WINDING WAY
NISSLEY, STEPHEN M & STEINBERG, LEIGH T	0084	35	1			09670	04083	2	31 WINFIELD DRIVE
NITKA, DENNIS & MARGARET	0026	17	4	C0081		09631	03399	2	272 CLEARBROOK COURT

TAXING DISTRICT NO. 25 LITTLE SILVER

COUNTY NO. 13 MONMOUTH

NAME OF OWNER ADDITIONAL OWNERS	PAGE NO.	BLOCK NO.	LOT NO.	LOT QUALIF.	ACCOUNT NO.	DEED BOOK PAGE	CLASS	PROPERTY LOCATION
NITTO, WILLIAM	0124	54	25.12			09282 00453	2	2 RUDDY COURT
NOGLOWS, BETTY ANN	0096	40	69			08854 00724	2	64.A CHESHIRE SQUARE
NOGLOWS, PAUL & JUDITH	0151	62	26		C0038	08287 03771	2	621 L S POINT RD
NOGUEIRA, GABRIEL SANTANA & TATIANA M	0052	26	22			09168 05096	2	10 CROSS ST
NOHILLY, MICHAEL	0008	11	9			09213 01356	2	162 PINCKNEY ROAD
NORTH STAR, LLC	0176	75	6.04		C4047	09427 00889	2	47 WHITESANDS WAY
NORTON, JAMES F III & REBECCA A	0118	52	14			05882 00047	2	50 LOVETT AVE
NOSILLA 1, LLC	0102	44.01	5			09672 02647	2	420 RUMSON ROAD
NOVARA, MICHAEL P & ALISON B	0015	13	70			05916 00408	2	350 PROSPECT AVE
O'BEIRNE, SEAN D & FALLON L	0149	61.01	21			09301 06851	2	2 LIPPINCOTT ROAD
O'BRIEN, DANIEL & ELINOR SHEPARD H/W	0153	64	12				2	626 L S POINT RD
O'BRIEN, DONALD KEVIN & MARY ANNE	0019	15	1				2	11 HEIGHTS TERRACE
O'BRIEN, MAUREEN	0094	40	69		C0012	09311 05746	2	46 CHESHIRE SQUARE
O'BRIEN, MICHAEL & CATHERINE	0008	10	20			09228 07257	2	301 BRANCH AVENUE
O'BRIEN, ADAM & CHRISTIE	0041	20	8			09158 05751	2	427 RUMSON RD
O'BRIEN, EDWARD P & MEDWIN, JESSICA	0123	54	24.10			09404 00524	2	179 WILLOW DRIVE
O'CONNOR, BETSY ILER	0072	30.02	3			09490 07515	2	7 MANSON PLACE
O'CONNOR, BLAIR T & ELIZABETH	0107	46	43			09702 06412	2	635 PROSPECT AVE
O'CONNOR, CHRISTOPHER & JODIE	0112	48	30			08678 00373	2	37 BROOK AVE
O'CONNOR, JOAN A	0122	54	15			09456 08705	2	47 AMELIA CIRCLE
O'DONNELL, HUGH & JOANNE MARIE	0114	50	13			09418 03536	2	81 WILLOW DRIVE
O'DOWD, MEGAN C	0074	30.02	22		C0004	09713 09986	2	4 HICKORY LANE
O'HARA, ANNETTE & KEVIN	0058	28	63			09270 03137	2	60 SILVERWHITE RD
O'HERN, DANIEL J & BARBARA R	0025	17	4		C0059	05758 00034	2	60 HIGHFIELD COURT
O'HERN, DANIEL J. JR. & DEBRA SUE	0180	80	4.07			08303 06699	2	16 SUNNYLANDS COURT
O'KEEFE, MARK & RACHAEL	0144	59	78			87917 70365	2	11 CAROLYN RD
O'MALLEY, KEVIN C & LOUISE	0116	51	19				2	75 L S POINT RD
O'NEIL, MARY ANN	0029	17	4		C0120	09436 06675	2	146 SILVERMIST COURT
O'NEILL, JOHN & KIMBERLY L	0045	23	10			08120 00762	2	122 SILVERTON AVE
O'REILLY, TIMOTHY & ANNE MARIE	0135	58	15			08415 08492	2	96 PARKER AVE
O'SCANLON, DECLAN J. JR.	0143	59	64				2	21 NORTHVALE AVE
O'BRIEN, MICHAEL & KUDICH, YULIYA	0172	75	6.04		C3013	09723 02716	2	13 MAYFAIR COURT
ODONNELL, JAMES & ROSEMARY	0163	71	10			08938 01659	2	54 EDGEWOOD AVE
OHARA, JULIE STAUDT	0134	58	11			08882 01911	2	72 PARKER AVE
OLDROYD, DANIEL & KELLY CRONIN	0114	50	7.01			08915 06130	2	10 BROOK AVENUE
OLEARY, RICHARD & KELLY	0032	17	4		C0163	09104 07846	2	236 WHISPERING WOODS CT
OLIVO, ANGELA & LAZAROVITS, AVI	0152	63	1			09704 03274	2	680 L S POINT RD
OLMAN, BRADLEY	0003	6	1				2	78 GARDEN ROAD W
OLSEN, ANDREW J & JENNIFER A	0049	25	6			08698 08202	2	32 SILVERTON AVE
OLSEN, BERNARD A & KATHLEEN A	0057	28	44				2	63 SALEM LANE
OLSEN, BERNARD J. & JENNIFER A.	0067	30	57				2	29 SUNNYCREST COURT
OLSON, ERICA	0126	54	36			09341 08456	2	315 WILLOW DRIVE
ONE NINE NINE LLC	0124	54	25.05			09028 05954	2	199 WILLOW DRIVE
OPPENHEIM, STEPHEN J. & JUDITH M.	0031	17	4		C0150	09625 04545	2	204 HERITAGE COURT
ORCHARD, KENNETH R. & RUSSOMANO, DONNA	0029	17	4		C0116	09089 06323	2	138 SILVERMIST COURT
ORESCOVICH, CHRISTINA	0131	55	51.10			08836 09437	2	157 BIRCH AVE
ORLANDO, CRAIG	0055	28	28			08420 09458	2	40 SALEM LANE
ORLOWSKY, ANATOLY & NATALIE	0096	41	3				2	8 PRINCE PLACE
ORR, AUSTIN & NEHILA, MEGAN	0056	28	39.04			09564 06959	2	19 MEGAN DRIVE
ORR, TIMOTHY & SHARON K	0012	13	20			09749 07502	2	23 FOX HILL DRIVE
ORSLEY, ALLISON & RYAN	0142	59	49			09388 00300	2	30 LAURIE LANE
OSMONT, CLARA & REYNOLDS, MATTHEW	0057	28	49			09603 07980	2	2 SILVERWHITE RD
OSTRAN, HOWARD K & ANNETTE PIERCE	0155	65	15			09709 00232	2	550 L S POINT RD
OSTROWSKI, MARK & MARY ELIZABETH	0067	30	54			08458 04334	2	11 SUNNYCREST COURT
OSWANDEL, CATHERINE S.	0091	39	5				2	91 CHURCH STREET
OTTAIANO, GIUSEPPE JR & GABRIELLA	0057	28	42			09711 09374	2	135 WHITE RD
OTTLINGHAUS, NICHOLAS & ELAINE	0128	55	8			08905 02655	2	64 MAPLE AVE
OWEN, DEREK & STACEY	0182	81	9			09186 02066	2	10 N RIVERS EDGE DR
P.D. REALTY OF NJ INC	0063	30	2		C1101	08931 02833	4A	200 WHITE RD, 101-103
PAASCHE, MICHAEL E. & EMILY	0150	62	10				2	475 L S POINT RD
PACE, JOSEPH A & LINDA	0104	46	7				2	204 QUEENS DR S
PACKOWSKI, JOHN & KATHERINE	0113	49	4			09552 07569	2	30 MONROE AVE
PADULCHICK, ANNE P	0094	40	69		C0022	09111 02276	2	52.A CHESHIRE SQUARE
PAGE, STEVEN & CARRIE	0110	48	8			08732 03237	2	118 MARKHAM PLACE
PAGOUMIAN, DAVID	0101	44	26			09135 03376	2	47 PINE DRIVE
PAHIGIAN, PHILIP A.	0022	17	4		C0017	05745 00390	2	6 STONEHEDGE COURT
PAIR, GREGORY J. & LAURA	0109	47	3			05826 00167	2	52 KINGS ROAD
PAKALIK, RYAN & SARA	0079	33	3			09332 06790	2	280 WHITE RD

TAXING DISTRICT NO. 25 LITTLE SILVER

COUNTY NO. 13 MONMOUTH

NAME OF OWNER ADDITIONAL OWNERS	PAGE NO.	BLOCK NO.	LOT NO.	LOT QUALIF.	ACCOUNT NO.	DEED BOOK PAGE	CLASS	PROPERTY LOCATION
PALADEAU, WILLIAM S & GOY, DEBORAH	0059	28	74			09364 06688	2	363 BRANCH AVE
PALAMARA, JUSTIN & NICOLE	0150	62	14			09138 01758	2	525 L S POINT RD
PALANT, CARLOS & ANA	0141	59	38			09282 01786	2	44 BERNARD TERR
PALERMO, CHRISTOPHER	0102	44	40			09321 09643	2	200 SEVEN BRIDGES ROAD
PALMA, ANTHONY & CATHERINE HOLSEY	0049	25	21			05721 00578	2	100 CROSS ST
PALMER, JOHN & DIANE CERQUEIRA	0099	43	23.01			09519 09818	2	41 SEVEN BRIDGES ROAD
PALMIERI, JAMES & BAILEY	0050	25	22			09367 03687	2	73 RUMSON RD
PALO, STEPHANIE & SOLOP, ELLIOT	0149	61.01	11			09634 07495	2	74 LIPPINCOTT ROAD
PALUMBO, JEFFREY J & NANCY	0149	61.01	12			09150 00548	2	66 LIPPINCOTT ROAD
PALUMBO, JOHN CHAD & JENNIFER M	0039	19	15			09713 03745	2	407 RUMSON ROAD
PANETTA, LARRY R & TORRONE, TARA A	0107	46	50			09391 08460	2	655 PROSPECT AVE
PANUCCI, EDMONDO E	0157	66.01	2			09345 01220	2	5 PAAG CIRCLE
PANZELLA, JAMES & MADELINE D	0097	43	2				2	10 QUEENS DR
PAPADAM, LILLIAN	0053	26	37			09313 09576	2	11 SILVERTON AVE
PAPATREFON, BASIL & KAROLYN M	0124	54	25.09				2	1 OAKWOOD LANE
PAPE, PHILIP & SOPHIA	0139	59	13			09220 01413	2	11 WESTWOOD RD
PAPRCKA, R. & P.A. MCDERBY	0181	80	12			08359 00990	2	30 EDGEWOOD AVE
PAQUET, MATTHEW J & ELIZABETH B	0156	66	15			09126 04628	2	6 PAAG LANE
PARKER'S CREEK PARTNERSHIP TWO LLC	0089	38	7			09015 05814	1	160 RUMSON ROAD
PARKERS CREEK PARTNERSHIP THREE LLC	0089	38	4			09036 00882	2	158 RUMSON ROAD
PARKERS CREEK PARTNERSHIP, LLC	0089	38	5			08612 07528	4A	164 RUMSON ROAD
PARKERWILLOW, LLC	0134	58	1			09666 04765	4A	4 PARKER AVE
PARKES, DAVID M. & DIANA W.	0028	17	4	C0100			2	108 GREENFIELD COURT
PARSONS, KATHLEEN	0048	25	4			09660 07179	2	26 SILVERTON AVE
PARTON, CHARLES T & GERTRUDE B	0029	17	4	C0124		09039 05112	2	154 ALDERBROOK ROAD
PASCUCCI, CORBY M.	0138	58	56.01	C0040		09079 09452	2	40 CARRIAGE GATE DRIVE
PASCUCCI, IVO & KEENAN, KATIE ANNE	0068	30	74			09666 08492	2	65 LITTLE SILVER PKW
PATERSON, GEORGE & NANCY L.	0021	17	4	C0004		05787 00284	2	8 BYRAM LANE
PATRICIA SHEBELL REVOCABLE TRUST	0023	17	4	C0033		09712 05951	2	19 OLD FARM ROAD
PATRICK, DANIELLE J	0110	48	1			09291 09074	2	107 LOVETT AVE
PATSCO, JOSEPH & CATHY	0050	25	28			05754 00603	2	33 RUMSON RD
PATTERSON, EDWARD & PAMELA F.	0003	6	4			08108 05587	2	64 GARDEN ROAD
PATTERSON, GEORGE A JR & GREGORY P	0134	58	4			09153 04376	2	24 PARKER AVE
PAYTON, PATRICK & LAURIE	0035	17	29			08875 06400	2	29 AZALEA COURT
PAZ, JOSE W & EVELYN A	0125	54	28			08883 08999	2	285 WILLOW DRIVE
PEARSON, WESLEY & JENNIFER	0001	1	5			09400 08204	2	39 RUMSON PLACE
PEBOLE, JOHN P & LYNN W	0142	59	53				2	71 SOUTHVALE AVE
PEBOLE, MATTHEW W & MALLOZZI, FEDERIC	0163	71	8			09738 01110	2	42 EDGEWOOD AVE
PECK, JOHN CHARLES JR & TARYN MARIE	0108	46	64			09507 07818	2	10 HOLLY DRIVE
PECK, KRISTOPHER T & KATHERINE	0003	7	1			08966 07132	2	81 GARDEN ROAD
PECK, KRISTOPHER T & KATHERINE	0004	7	11			08966 07132	2	81 GARDEN (REAR)
PECORA, JANICE WINSLOW & THOMAS A	0101	44	35.01			09485 09657	2	66 OAKES ROAD
PEDERSEN FAMILY TRUST	0022	17	4	C0021		09445 01186	2	14 STONEHEDGE COURT
PEDERSEN, ARNE & FEIN, JOYCE	0176	75	6.04	C4053		08783 06972	2	53 WHITESANDS WAY
PEDERSEN, STEVEN & ERIN	0186	84	2			09477 03941	2	15 ALWIN TERR
PEDRAZZO, THOMAS & JEAN	0185	83	18			09258 06592	2	74 RIVERS EDGE DR
PEDUTO, COURTNEY & CHRIS	0104	46	13			08922 02673	2	168 QUEENS DR S
PELENSKY, ALEX & HUBER, LISA	0004	8	9			08497 04479	2	135 PINCKNEY ROAD
PENN REAL ESTATE HOLDINGS, LLC	0037	18	27			09441 00631	2	11 HASLER LANE
PENSAK, MICHAEL J & NICOLE	0144	59	79			09501 06935	2	3 CAROLYN RD
PERFETTO, PAUL J & LISA G	0118	52	12				2	54 LOVETT AVE
PERLMUTTER, MARK & TSAI, JERSEY	0110	47	12			09026 02226	2	119 QUEENS DR S
PERRY, JAMES J. & PAULA	0161	70	10			05779 00012	2	185 SILVERSIDE AVE
PERRY, ROBERT J JR & WENDY	0003	6	2			08413 00935	2	72 GARDEN ROAD W
PERSKIE, JOSEPH & PAMELA	0017	13	113			08829 07530	2	36 SHERWOOD CIRCLE
PESCHLER, ROBERT & AMRITA S.	0079	32	28			08454 02450	2	60 LITTLE SILVER PKW
PESKOE, ALFRED M	0101	44	35			09669 00667	2	62 OAKES ROAD
PETEMINA PROPERTY LLC	0151	62	35			09072 05110	2	737 L S POINT RD
PETER, HUBERT & MARY RITA	0138	58	56.01	C0034		09108 00675	2	34 CARRIAGE GATE DRIVE
PETERS, DOUGLAS F & JANICE M	0073	30.02	14				2	22 MANSON PLACE
PETERS, LISA A	0137	58	56.01	C0018		09365 03076	2	18 CARRIAGE GATE DRIVE
PETERSEN, ERIC	0082	34	13			09725 09869	2	465 BRANCH AVENUE
PETERSON, JOHN F & MARY ANN	0028	17	4	C0108		05767 00641	2	122 SILVERMIST COURT
PETRUSZELLI, CHRISTOPHER & TARA	0041	21	3			08859 08218	2	32 LAURELWOOD DRIVE
PETRY, CHARLES F	0041	20	14			09557 02998	2	42 VISTA DRIVE
PETTINATO, CRYSTAL & MICHAEL	0114	50	6			09374 00485	2	44 ORCHARD PLACE
PGH REALTY LLC	0166	74	12			09638 04829	4A	333 SILVERSIDE AVE
PGH REALTY, LLC	0166	74	11			09638 04815	4A	66 CONOVER PLACE

TAXING DISTRICT NO. 25 LITTLE SILVER

COUNTY NO. 13 MONMOUTH

NAME OF OWNER ADDITIONAL OWNERS	PAGE NO.	BLOCK NO.	LOT NO.	LOT QUALIF.	ACCOUNT NO.	DEED BOOK PAGE	CLASS	PROPERTY LOCATION
PHILLIPSON, ADAM	0143	59	66			09028 03436	2	1 NORTHVALE AVE
PIANOFORTE, VINCENT & STEPHANIE	0043	22	13			09309 00206	2	116 WOODBINE AVE
PIANOFORTE, VINCENT & STEPHANIE	0067	30	52			08044 03107	2	143 N SUNNYCREST DR
PICONE, FRANK J. & STEPHANIE	0026	17	4	C0078		08850 02649	2	266 CLEARBROOK COURT
PIERCE, JOHN & CATHERINE	0075	30.02	22	C0014		09621 03445	2	14 HICKORY LANE
PIERSON, HEATHER	0015	13	75			08869 06044	2	74 CREST DRIVE
PIETROCOLA, LINDSEY & ROBERT	0114	50	2			09373 01599	2	14 ORCHARD PLACE
PINGITORE, FRANK & CAROL	0149	61.01	17				2	22 LIPPINCOTT ROAD
PINGITORE, THOMAS JOSEPH & SAMANTHA	0060	28	101			09594 01343	2	62 STANDISH RD
PINTO, FRANCES E	0108	46	63			09699 08105	2	27 HOLLY TREE LANE
PISANI, CHRISTOPHER & CARALYN E	0016	13	99			09122 09236	2	10 WINDSOR DRIVE
PISANI, JOSEPH G & LAUREN A	0164	72	22			09346 01385	2	59 EDGEWOOD AVE
PISANI, STEPHEN V & WENDY H	0143	59	67			09111 03768	2	72 JUDITH RD
PISCIOTTA, CHARLES S & SOPHIE F	0124	54	25.07				2	9 OAKWOOD LANE
PISKADLO, MICHAEL C & CLAIRE E	0083	34	29			09371 05890	2	44 N SUNNYCREST DR
PITTMAN, ERIC & HO, ANGELA	0051	25	44			09744 02105	2	60 RUSTIC TERRACE
PLACITELLA, CHRISTOPHER & RACHEL	0155	65	19			09210 06326	2	39 BORDEN PLACE
PLATKIN, LAWRENCE P & JUDITH A	0028	17	4	C0110		09452 01865	2	126 SILVERMIST COURT
POHL, BRIAN & PINTO, JAMIE	0034	17	15			09303 03330	2	315 PROSPECT AVE
POHLMAN, ROBERT & REGINA	0037	18	20			09072 04640	2	275 RUMSON RD
POHLMAN, ROBERT F. & LAUREN	0090	39	1			08887 05729	2	200 RUMSON ROAD
POLICASTRO, CHERYL	0087	37	3			09510 07210	2	72 RUMSON ROAD
POLONSKY, IVAN P & TORTORELLA, ELIZ	0024	17	4	C0043		09694 02546	2	16 QUAKER LANE
PONZO, DILLON & FRANK	0145	60	16			09588 04604	2	6 WESTWOOD RD
POPPE, JOHN D JR & JEANE RAJACIC	0154	65	10			09373 09846	2	512 L S POINT RD
POSNER, BRENT & STEPHANIE	0109	46.01	6			09093 03671	2	14 HOLLY TREE LANE
POTA, CHRISTINE & LOUIS	0045	23	19			08523 03797	2	388 PROSPECT AVE
POTTER, BARBARA	0180	80	4.02				2	35 SUNNYLANDS COURT
POUSO, JUAN & KATHLEEN	0045	23	3				2	96 SILVERTON AVE
POVICH, CAROL A	0043	21	23.02			08297 05470	2	369 PROSPECT AVE
POWELL, CHARLES MICHAEL & VICTORIA	0173	75	6.04	C3026		09206 08495	2	26 MAYFAIR COURT
POWER, SEAN & SUZANNE	0160	69	8			08110 01722	2	46 NORTHVALE AVE
POWERS, NICHOLAS & JANELLE	0080	33	15			09382 05958	2	5 CARLILE TERRACE
PR PROPERTIES MAIN STREET, LLC	0169	75	6.04	C2022		09398 03885	2	22 ESSEX DRIVE
PRATT, ABIMBOLA & SCHUNDLER, REBECC	0006	8	29			09639 04563	2	130 RUMSON PLACE
PREVITE, PATRICIA E	0161	69	10			09008 08834	2	33 SOUTHVALE AVE
PREWETT, IRA JR	0129	55	19			08488 06132	2	571 BRANCH AVE
PREZWODEK, EDWARD M & JILL	0008	11	7				2	158 PINCKNEY ROAD
PRIME RENTAL PROPERTIES, LLC	0063	30	1	C0104		09680 07544	4A	160 WHITE ROAD S104
PRINDI 109, LLC	0171	75	6.04	C2053		09669 06094	2	53 ESSEX DRIVE
PROACTIVE HEALTH CHIROPRACTIC LLC	0064	30	2	C1110		09645 04558	4A	200 WHITE RD, 110
PROCOPIO, DOMENICO & ANTOINETTA	0135	58	20				4A	314 WILLOW DRIVE
PROSAPIO, STEPHEN & ABIGAIL	0079	32	30			09660 02921	2	48 LITTLE SILVER PKW
PROVENZANO, MARCELLO E & SUSAN N	0056	28	39.01			09249 05579	2	7 MEGAN DRIVE
PROZELLER, PAUL E & ELLEN L	0180	80	4.06				2	22 SUNNYLANDS COURT
PRUNTY, PETER E & NANCY L	0133	57	21			08634 04907	2	83 PARKER AVE
PRUSEK, DEBRA J	0170	75	6.04	C2050		05975 00806	2	50 ESSEX DRIVE
PRZYBYLOWSKI, CAROLINE REBECCA&THOMA	0090	38	17			09696 04981	2	441 PROSPECT AVE
PSDECENZO LLC	0178	77	1.04	C0301		09323 09306	4A	13 FAIRVIEW AVE
PSZCZOLA, DIANNE J	0079	32	29			09568 02311	2	54 LITTLE SILVER PKW
PUERLING, ANN J	0135	58	24			08130 03317	2	53 JUDITH RD
PUNZI, PETER & ELIZABETH	0109	47	7				2	89 QUEENS DR S
PURDON, LISA&MORRIS, MICHELLE, CO-TRUS	0085	36	18			09480 04642	2	136 N LOVETT AVENUE
PUROHIT, KETAN & ASHLEY	0118	52	4			09301 09710	2	110 LOVETT AVE
PUSHILIN, SERGEI & MEZZACAPPA, SARA	0147	61	20			09444 02391	2	44 WINDING WAY
QUAGLIETTA, DINO & CHRISTINE	0011	13	9.02			09701 05152	2	425 SPRING STREET
QUIGLEY, M & BOGOSIAN C/O SHADE TR	0098	43	18				2	127 KINGS ROAD
QUIGLEY, PATRICK & PAIGE	0069	30	86			09641 04663	2	26 S SUNNYCREST DR
QUIGLEY, SEAN & KIMBERLY	0125	54	25.15			08844 00017	2	7 RUDDY COURT
QUINN, ELIZABETH	0136	58	56.01	C0008		09757 05106	2	8 CARRIAGE GATE DRIVE
QUINN, JEFFREY & LAURA A	0144	60	4			08977 01552	2	11 LIPPINCOTT ROAD
QUINN, MARK W & KATHERINE O	0015	13	76			05835 00687	2	70 CREST DRIVE
QUINTESSENTIAL PROPERTIES LLC	0023	17	4	C0032		09631 08059	2	17 OLD FARM ROAD
R W ASSETS, LLC	0072	30.01	142.05			09048 04428	4A	657 BRANCH AVE
RA, MICHAEL & SANGMI	0062	28	123			09341 02794	2	24 CIRCLE LANE
RABIN, PHILIP N & MARY K PATTERSON	0027	17	4	C0091		08659 01213	2	90 GREENFIELD COURT
RABON, LINDA M	0095	40	69	C0036		09285 03547	2	62 CHESHIRE SQUARE
RADOCCHIO, MICHAEL & KATHRYN	0050	25	39			09037 00029	2	18 RUSTIC TERRACE

TAXING DISTRICT NO. 25 LITTLE SILVER

COUNTY NO. 13 MONMOUTH

NAME OF OWNER ADDITIONAL OWNERS	PAGE NO.	BLOCK NO.	LOT NO.	LOT QUALIF.	ACCOUNT NO.	DEED BOOK	DEED PAGE	CLASS	PROPERTY LOCATION
RADOMSKI, PETER & TRACEY	0169	75	6.04	C2035		09494	06964	2	35 ESSEX DRIVE
RAGAGLIA, JOSEPH C.	0153	64	10			09658	03901	2	670 L S POINT RD
RAGAN, MARCY T & TIMOTHY H	0005	8	15			09398	01048	2	167 PINCKNEY ROAD
RAHIM, KEN	0127	54	67			09642	02927	2	472 BRANCH AVE
RAILSIDE PROPERTIES, LLC	0001	1	1			09473	01709	1	29 RUMSON PLACE
RAJNER, KIMBERLY A & BRANDON K	0087	37	2			08889	04658	2	68 RUMSON ROAD
RAMALHO, ALYSA & DAVID	0125	54	27.02			09465	06723	2	9 RUDDY COURT
RAMALHO, DANIEL & KIMMEY, JESSICA	0180	80	2			09524	05023	2	272 SILVERSIDE AVE
RANIERI, GIOVANNA M & ANTONIO	0141	59	41			08327	04677	2	20 BERNARD TERR
RAO, UMESH	0170	75	6.04	C2039		09227	02750	2	39 ESSEX DRIVE
RAPP, KATHRYN L.	0162	70	13			05862	00086	2	3 LAURIE LANE
RAPP, WALTER & KATHLEEN	0055	28	37.03					1	64 SALEM LANE
RAPP, WALTER J & KATHLEEN	0010	11	32					2	106 MADISON AVENUE
RAPPEL, MARGO	0053	27	4			09743	09192	2	29 SILVERWHITE RD
RASSAS, AARON	0002	2	2					2	22 RUMSON PLACE
RATH, BRIAN & MEGHAN	0144	59	77			09288	09138	2	19 CAROLYN RD
RATNER, BARRY & ROCHELLE, TRUSTEES	0030	17	4	C0136		09726	04457	2	182 WOODS END DRIVE
RAY, GEOFFREY & FALKENBERG, MEDORA	0058	28	59			09260	06881	2	40 SILVERWHITE RD
RAYMOND, JAMIE & KARA	0018	13	115			09077	01684	2	28 SHERWOOD CIRCLE
REAL FOURSOME LLC	0001	1	15			08563	03782	4A	100 GRANT PLACE
REARDON, CHRISTOPHER	0041	21	6			08427	05798	2	18 LAURELWOOD DRIVE
REARDON, MARYELLEN	0176	75	6.04	C4033		09128	06661	2	33 WHITESANDS WAY
REARDON, THOMAS M & LORETTA E	0050	25	38			05737	00544	2	10 RUSTIC TERRACE
REARDON, THOMAS M. III	0054	27	9					2	59 SILVERWHITE RD
RED BANK REGIONAL BOE	0038	19	1					15A	101 RIDGE RD
REDDEN, HARRAL JR. & BERNADINE	0030	17	4	C0134		05724	00318	2	186 WOODS END DRIVE
REDMOND, THOMAS & JACLYN	0119	52	26			09313	02238	2	96 LAUREL DRIVE
REES, JANE	0074	30.02	22	C0001		08639	05667	2	1 HICKORY LANE
REGAZ REALTY, LLC	0065	30	2	C2205		08599	08650	4A	180 WHITE RD, 205-206
REICH, WILLIAM & JACQUELINE	0058	28	54			09593	07603	2	20 SILVERWHITE RD
REID, CHRISTOPHER D	0102	44.01	1			09518	04256	2	72 MITCHELL PLACE
REID, CHRISTOPHER D. & LAUREN M	0079	32	23			08256	06682	2	96 LITTLE SILVER PKW
REID, THOMAS H	0140	59	23			09489	05258	2	27 WESTWOOD RD
REILLY, ALICE	0094	40	69	C0016		08176	04737	2	48.B CHESHIRE SQUARE
REILLY, GREGG & TALBERG, ALISA	0047	24	12			09603	01304	2	406 PROSPECT AVE
REILLY, KEITH J & NICOLE	0106	46	31			09172	06861	2	86 KINGS ROAD
REINERTSEN, MARIANNE	0013	13	34					2	306 BRANCH AVENUE
REINKEN, RENATE & CHESMEL, DAVID	0161	70	6			09551	04610	2	201 SILVERSIDE AVE
REISS, HEIDI MARIE	0027	17	4	C0094		09276	02658	2	96 GREENFIELD COURT
REITHINGER, STEPHEN P & JESSICA M	0146	61	12			09359	08557	2	4 WINDING WAY
REKEDAL, KIRBY & SUSAN	0103	44.01	16					2	32 MITCHELL PLACE
RELYEA, LAWRENCE R & LINDA E	0121	54	4					2	11 LAUREL DRIVE
RENNA, DAVID A & JENNIFER M	0006	8	27			08279	09079	2	36 SALEM LANE
RENNERT, RACHAEL & MARK AREND	0068	30	64			09669	00022	2	129 N SUNNYCREST DR
REPPERT, BRIAN R & HEATHER L	0058	28	58			09304	04568	2	36 SILVERWHITE RD
RESTIVO, RONALD S & MARYANN P	0038	19	10					2	37 VISTA DRIVE
REVERE 76, LLC	0049	25	15			09731	01439	2	76 SILVERTON AVE
REYNOLDS, GARRETT	0126	54	55			09753	03364	2	650 BRANCH AVE
REYNOLDS, RAYMOND & ILENE	0012	13	27			05955	00438	2	176 FOX HILL DRIVE
RHEE, KYUNG TAI & BONGSHIN	0157	66	17					2	44 PAAG CIRCLE
RIBELLINO, JAMES V JR & INGER L	0156	66	9			08484	02069	2	40 PAAG CIRCLE
RIBLE, STEPHEN V & KATHRYN	0025	17	4	C0054		09604	05794	2	50 PEACH TREE LANE
RICCIARDI REALTY COMPANY	0091	40	3					4A	20 CHURCH STREET
RICCIARDI,JUSTIN&MARSHALL,DANIELLE	0141	59	36			09598	04437	2	75 WINDING WAY
RICCIO, RONALD J & NINA M	0147	61	26					2	88 WINDING WAY
RICE, JOHN HUBNER IV & MADELINE MCC	0016	13	86			09463	00492	2	30 CREST DRIVE
RICE, STEPHEN & VIVIAN	0011	13	15.03			09620	09743	2	29 HILLTOP DRIVE
RICHARD, CHELSEA	0178	78	1			09417	05689	2	326 SILVERSIDE AVE
RICHARDS, DAVID GEORGE III & KRISTE	0148	61.01	5			09424	09104	2	118 LIPPINCOTT ROAD
RICHARDS, STEPHEN & MICHELE	0018	13	120			09195	05458	2	5 WINDSOR DRIVE
RICHARDS, THOMAS M & ROSEMARY	0049	25	5					2	28 SILVERTON AVE
RICHTER, MARC C & STEPHANIE M	0116	51	15			09076	00530	2	125 L S POINT RD
RICHTER, RITA DORIS	0032	17	4	C0158		09531	02473	2	246 WHISPERING WOODS CT
RICHTER, ROBERT J & KATHRYN M	0099	43	21			08947	00663	2	81 SEVEN BRIDGES ROAD
RICKERT, GERI & STAMER, GAYLE	0154	65	5			09459	06611	2	450 L S POINT RD
RIDDLE, BRIAN & ANNE H	0139	59	10			05875	00724	2	216 L S POINT RD
RIKER HOLDINGS, LLC	0022	17	4	C0019		09238	07702	2	10 STONEHEDGE COURT
RILEY, SEAN & REILLY, NOEL	0182	81	8			09333	03748	2	99 RIVERS EDGE DR

TAXING DISTRICT NO. 25 LITTLE SILVER

COUNTY NO. 13 MONMOUTH

NAME OF OWNER ADDITIONAL OWNERS	PAGE NO.	BLOCK NO.	LOT NO.	LOT QUALIF.	ACCOUNT NO.	DEED BOOK PAGE	CLASS	PROPERTY LOCATION
RISLER, DOUGLAS E & SUSAN	0142	59	51				2	39 LAURIE LANE
RITZ, ALEXANDER	0139	59	6			09698 00900	2	164 L S POINT RD
RIVERO, PEDRO & ROBYN	0134	58	8			08054 05652	2	52 PARKER AVE
RIVERSIDE PRIME REALTY LLC	0065	30	2	C1209		08318 05387	4A	200 WHITE RD, 209
RIZZO, BARRY & LINDA	0037	18	21			08999 05982	2	281 RUMSON RD
RIZZO, GEORGE J	0055	28	33			09397 00703	2	52 SALEM LANE
ROBERTS, ARTHUR J & NANCY S	0027	17	4	C0095		05995 00342	2	98 GREENFIELD COURT
ROBINSON, CHRISTOPHER	0138	58	56.01	C0035		09464 03247	2	35 CARRIAGE GATE DRIVE
ROCCO, DAVID J & MEREDITH J	0003	5	4			09541 08886	2	45 GRANT PLACE
ROCHE, DAVID W & ADELINE J	0158	67	4				2	200 S WINDING WAY
ROCKHILL, JOSEPH A JR & LIZA	0092	40	25			09340 00355	2	15 PRINCE PLACE
ROCKY, KENNETH G	0073	30.02	6				2	19 MANSON PLACE
RODGERS, JONATHAN KEENAN & DANIELLE	0001	1	6			09667 07352	2	43 RUMSON PLACE
RODILOSIO, PATRICIA	0027	17	4	C0085		09209 04446	2	280 CLEARBROOK COURT
RODRIGUEZ, RUBEN & ROSE, MICHAEL, &	0183	83	4.02			09656 03297	2	20 CARRIAGE HOUSE LANE
ROEDER, MICHAEL & YOLANDA	0103	44.01	14			08907 02572	2	12 MITCHELL PLACE
ROENTGEN REALTY PARTNERSHIP	0064	30	2	C1115			4A	200 WHITE RD, 115
ROGERS, BRIAN J & VICTORIA H	0040	19	34			09251 05380	2	660 HARDING RD
ROGERS, JOEL A & CAROLE G	0038	18	31			09218 06166	2	621 HARDING RD
ROGERS, SHANE & JESSICA	0143	59	72			09506 03974	2	18 DANIEL DR
ROIG, MIGUEL	0045	23	16			08918 08926	2	378 PROSPECT AVE
ROKEACH, ALAN M & JUDY A	0089	37	36.01				2	96 RUMSON ROAD
ROMAN, THOMAS J & CYNTHIA M	0161	70	3				2	4 JUDITH RD
ROMANO, ANTHONY J & MARIA CITTADINO	0109	47	2			09635 09009	2	46 KINGS ROAD
ROMEO, MARK & CHEBUSKE, KRISTY M	0114	50	5			09283 04168	2	38 ORCHARD PLACE
RONZIER, ALINE	0173	75	6.04	C3015		08317 04922	2	15 MAYFAIR COURT
ROONEY, CONOR & AMANDA	0163	71	3			09294 07006	2	37 JUDITH RD
ROSELLO, REID & FITZGERALD, EMMA	0047	24	10			09670 03691	2	44 TABOR ST
ROSEN, ALYSSA S	0074	30.02	22	C0006		08963 05452	2	6 HICKORY LANE
ROSEN, JEFFREY & CAROL H.	0036	18	10				2	583 HARDING RD
ROSENTHAL, JEROME A&BUCKLEY, CIONNA M	0023	17	4	C0039		09165 08564	2	8 QUAKER LANE
ROSONE, ROBERT J & PHYLLIS	0154	65	6			06002 00179	2	462 L S POINT RD
ROSS, JO-ELLEN	0038	19	5			08281 09461	2	470 HANCE RD
ROSS, NICOLE M & LOUIS G. IV	0068	30	70			08907 04877	2	41 LITTLE SILVER PKW
ROSSANO, MICHAEL P & MAHONEY, MARY T	0178	78	9			09253 06611	2	182 RIVERVIEW AVE
ROSSI, DAVID V & PESTANA, SARAH	0078	32	13			09498 02240	2	33 N SUNNYCREST DR
ROTCHFORD, PHILIP J & JANET	0026	17	4	C0075		09309 09474	2	260 CLEARBROOK COURT
ROTH, DAVID A & PRISCILLA R	0158	67	6				2	182 WINDING WAY SOUTH
ROTH, RICHARD J & MICHELLE E	0105	46	28				2	74 KINGS ROAD
ROTHERMEL, CHRISTINE	0092	40	29			09432 03088	2	39 PRINCE PLACE
ROTHMAN, JOY	0023	17	4	C0034		09165 02187	2	21 OLD FARM ROAD
ROVDER, MICHAEL & COLLEEN	0185	83	20			08928 00991	2	62 RIVERS EDGE DR
ROYSTER, LAURA	0181	81	4			09462 06778	15F	158 SILVERSIDE AVE
RUANE, NANCY J & ELLEN M (T/C)	0018	13	123				2	280 PROSPECT AVE
RUBIN, EVAN & DANIELLE	0115	51	5			09142 03696	2	610 PROSPECT AVE
RUBINSTEIN, B MICHAEL	0055	28	37			09270 04429	2	70 SALEM LANE
RULAND, CDANIEL & JENNIFER	0134	58	9			08763 08257	2	66 PARKER AVE
RULE, THOMAS S & LINDA F	0004	8	8				2	131 PINCKNEY ROAD
RUMAGE, JEFFREY C & LYNN ANN	0050	25	33				2	360 BRANCH AVE
RUPPEL, ELAINE	0105	46	19				2	132 QUEENS DR S
RUSSELL, DONALD E JR & KAREN T	0007	10	16				2	299 BRANCH AVENUE
RUSSO, MARTIN	0136	58	56.01	C0010		00000 00000	2	10 CARRIAGE GATE DRIVE
RUSSO, MARTIN & KERRILEE	0083	34	18			09564 02393	2	487 BRANCH AVENUE
RUSSO, MARTIN & KERRILEE	0158	67	7			09048 09809	2	178 S WINDING WAY
RUSSO, ROBERT & BETH ANN	0159	68	3			08744 07718	2	125 WINDING WAY
RUVOLO, GREGG & CHRISTINE J GEIGER	0112	48	37			09393 05454	2	29 MONROE AVE
RYAN, CHRISTOPHER W. & LEVINE, ERICA	0133	57	10			09094 01225	2	54 L S POINT RD
RYAN, DETEMPLE, TRUSTEE	0108	46	57			09365 04008	2	15 HOLLY TREE LANE
RYSER, MARTIN & CAROL D.	0036	18	14			08583 08023	2	609 HARDING RD
RYSER, MARTIN B&DISSINGER CAROL D	0002	1	16				4A	145 WHITE RD
RYSER, MARTIN BRUCE & CAROL	0001	1	13			08503 08455	2	61 GRANT PLACE
RYSER, PHILIP JOHN	0006	8	28				2	140 RUMSON PLACE
S-BNK LITTLE SILVER LLC	0176	75	6.05			09737 05207	4A	18 SYCAMORE AVE
SABO, HOWARD A & ANNETTE L	0060	28	100				2	68 STANDISH RD
SACK, JAMES & CHRISTINA PAPAILIOU	0047	24	11			08765 04230	2	46 TABOR ST
SADELL, DAVID JOHN & BOURNE, SAMANT	0061	28	110			09425 04383	2	45 SALEM LANE
SADLER, JAMES & CALABRO, LIA	0155	65	20.01			09662 05557	2	540 L S POINT RD
SAFARI COMM. PROP. LLC C/O SAFARI	0064	30	2	C1113		08783 02186	4A	200 WHITE RD, 113-114

TAXING DISTRICT NO. 25 LITTLE SILVER

COUNTY NO. 13 MONMOUTH

NAME OF OWNER ADDITIONAL OWNERS	PAGE NO.	BLOCK NO.	LOT NO.	LOT QUALIF.	ACCOUNT NO.	DEED BOOK	DEED PAGE	CLASS	PROPERTY LOCATION
SAFARI COMMERCIAL PROPERTIES, LLC	0064	30	2	C1112		09435	00576	4A	200 WHITE RD, 112
SAFARI, MATT & GUERRASIO, SALLY	0134	58	6			09007	06090	2	34 PARKER AVE
SAFARIAN, BABAK	0048	25	2			09323	03550	2	10 SILVERTON AVE
SAGE HOME PROPERTIES, LLC	0066	30	41			09727	03005	2	240 WHITE RD
SAGER, BARBARA L	0174	75	6.04	C4014				2	14 WHITESANDS WAY
SAGOSZ, ALAN W & CYNTHIA B	0063	29	13					2	115 RUMSON PLACE
SALEH, PAUL N	0180	80	3			09337	04159	2	258 SILVERSIDE AVE
SALEH, WOODY JOHN & JULIE ANN	0122	54	12			09524	01148	2	29 AMELIA CIRCLE
SALIMANDO, STEVEN & DONNA	0182	81	11					2	22 N RIVERS EDGE DR
SALLY K LLC	0166	75	3.14	C0201		08000	08060	4A	34 SYCAMORE AVE, 2A
SALLY K LLC	0167	75	3.14	C0203		09093	00229	4A	34 SYCAMORE AVE, 2C
SALLY K, LLC	0167	75	3.14	C0202		08000	08060	4A	34 SYCAMORE AVE, 2B
SALLY K, LLC	0167	75	3.14	C0204		08533	07754	4A	34 SYCAMORE AVE, 2D
SALOMON, MARK & CAROL	0168	75	6.04	C1002		08376	00244	2	2 EASTBORNE DR
SALSARULO, CHRISTOPHER	0121	53	12			09600	06184	2	30 AMELIA CIRCLE
SALSARULO, JENNIFER	0117	52	1			09617	09544	2	4 LAUREL DRIVE
SALSIDO, ANGELA & DAVID	0102	44.01	3			09734	05882	2	62 MITCHELL PLACE
SALVO, JAMES & JENNIFER	0073	30.02	13			08807	07036	2	26 MANSON PLACE
SAMUELS, JOHN & MARA	0113	49	2			09166	03478	2	18 MONROE AVE
SANBORN, DANIEL B & SHAYNA M	0073	30.02	12			09017	09393	2	28 MANSON PLACE
SANDERS, TODD AUSTIN & MARLENE	0032	17	4	C0168		09277	07621	2	226 WHISPERING WOODS CT
SANDLASS, WILLIAM TYLER & PIRON, CHRIST	0163	71	9			09463	06293	2	48 EDGEWOOD AVE
SANDRA BUCOSSO TRUST AGREEMENT	0093	40	32			09592	02307	2	565 PROSPECT AVE
SANGIORGIO, MICHAEL	0138	59	1					2	112 L S POINT RD
SANTANGELO /MONMOUTH COMMUNITY BANK	0126	54	44					4A	700 BRANCH AVE
SANTANGELO, FRANK R	0126	54	48					4A	680 BRANCH AVENUE
SANTOS, DAVIS A. & ROBERTA L.	0121	54	2			08307	05197	2	40 MARKHAM PLACE
SANTRY, MARY T	0032	17	4	C0156		09462	04584	2	192 HERITAGE COURT
SANTUCCIO, RUTH	0123	54	24.09			09577	06308	2	163 WILLOW DRIVE
SARN, THEODORE & PAULA	0050	25	32			08503	03748	2	364 BRANCH AVE
SASS, MATTHEW & KELLY, MEGAN	0036	18	15			09734	02663	2	615 HARDING RD
SAUER, WILLIAM P. & PHYLLIS C.	0016	13	87			05785	00782	2	26 CREST DRIVE
SAUER, LAURETTE M & RONALD VILARDI JR	0046	23	32					2	27 CROSS ST
SAUSE, SUSAN	0018	13	122			09726	01381	2	284 PROSPECT AVE
SAVARESE, MICHAEL II & BETHANY	0154	65	9			09620	06074	2	500 L S POINT RD
SAVIN, PAUL E & CABEZAS, HELENA	0100	44	8			09693	09971	2	7 PIRATE'S COVE ROAD
SAVKO, ANDREW J & EILEEN	0140	59	30			08897	03980	2	45 WINDING WAY
SAVOTH, CHARLES P. III	0178	78	4			08739	07493	2	314 SILVERSIDE AVE
SCALES, CHRISTOPHER & EMILY	0145	61	3		7	09673	07855	2	515 SEVEN BRIDGES ROAD
SCALI, DOMENICK L & ANTONINA	0003	6	6			09170	07039	2	80 GARDEN ROAD W
SCALZO, JOHN & DINA	0066	30	13			08881	07481	2	37 WOODLAND ST
SCANLON, JAMES D & VERONICA, TRUSTEE	0107	46	43.01			09565	05869	2	629 PROSPECT AVE
SCARDELLI, NICHOLAS & ALYSSA	0099	43	24			09423	02165	2	300 RUMSON ROAD
SCHARMANN, CHRISTOPHER R & KAREN D	0099	43	20			08041	05488	2	115 SEVEN BRIDGES ROAD
SHELL, TODD & SHANNON	0154	65	4			09473	08348	2	436 L S POINT RD
SCHEPIS, MARIE, TRUSTEE	0081	33	33			09645	02436	2	134 N SUNNYCREST DR
SCHIFILLITI, BRIAN & JESSICA	0106	46	29			09167	03460	2	78 KINGS ROAD
SCHIRALDI, MICHAEL J & ELAINE D	0130	55	51.04			09031	06976	2	133 BIRCH AVE
SCHIRICK, EDWARD A & CATHLEEN M	0170	75	6.04	C2044		09028	09401	2	44 ESSEX DRIVE
SCHIVELL, DAVID J & SARA THYGESON-	0140	59	28			09241	02897	2	35 WINDING WAY
SCHLENKER, GARRETT A & BARBARA A	0142	59	54					2	59 SOUTHVALE AVE
SCHMALTZ, HARRY W & MARY JO	0136	58	56.01	C0013		09514	02575	2	13 CARRIAGE GATE DRIVE
SCHMALTZ, SARAH ANNE & LLEWELLYN, G	0143	59	63			09445	05774	2	29 NORTHVALE AVE
SCHMELZ, ALEXIS W & W JOHN	0113	49	7			09607	01320	2	44 BROOK AVE
SCHMELZ, ANTON & ROMANO CHRISTINA	0183	83	2			09378	07162	2	28 CARRIAGE HOUSE LANE
SCHMIDT, DEBORAH	0037	18	28			08670	05866	2	15 HASLER LANE
SCHMITT, ALBERT J & DEVLIN, EILEEN	0039	19	26			09381	06814	2	85 NORTH MITCHELL PLACE
SCHNEIDER, DANIEL & ALLISON	0146	61	13			09385	04543	2	8 WINDING WAY
SCHNOES, FRANK H & GRACE M	0100	44	6					2	31 MITCHELL PLACE
SCHOENLANK, JODI R	0032	17	4	C0162		09442	09399	2	238 WHISPERING WOODS CT
SCHOENWIESNER, ROBERT C & ELAINE	0088	37	28					2	450 PROSPECT AVE
SCHOGGEN, STEPHEN G & SIEMION, JEAN	0153	64	7			09742	05277	2	640 L S POINT RD
SCHOTTLAND, LINDA M	0096	40	69	C0041		05910	00039	2	65.B CHESHIRE SQUARE
SCHROEDER, JOHN & JUDITA	0073	30.02	9			09300	01065	2	31 MANSON PLACE
SCHULTZ, MARYBETH	0068	30	68			09180	09368	2	29 LITTLE SILVER PKW
SCHUTTE, RICHARD C & DAWN M	0183	83	2.02			09336	04460	2	118 SILVERSIDE AVE
SCHWAB, TIMOTHY P & MCSHERRY, ALISON B	0165	73	19			09451	02225	2	84 RIVERVIEW AVE
SCHWABENBAUER, LINDA	0168	75	6.04	C2014		09466	09877	2	14 ESSEX DRIVE

TAXING DISTRICT NO. 25 LITTLE SILVER

COUNTY NO. 13 MONMOUTH

NAME OF OWNER ADDITIONAL OWNERS	PAGE NO.	BLOCK NO.	LOT NO.	LOT QUALIF.	ACCOUNT NO.	DEED BOOK PAGE CLASS	PROPERTY LOCATION
SCHWARZMAN, DOVID	0007	10	11			09742 04664 2	199 PINCKNEY ROAD
SCHWEERS, GREGORY J & SONIA A	0127	54	61			08744 08759 2	512 BRANCH AVE
SCHWEERS, GREGORY J & SONIA A, ET AL	0127	54	60			09604 06650 2	518 BRANCH AVE
SCHWEERS, GREGORY J.	0082	34	17			05960 00406 2	483 BRANCH AVENUE
SCHWEERS, MARIE M.	0138	58	56.01	C0039		09079 09452 2	39 CARRIAGE GATE DRIVE
SCICCHITANO, TINA M.	0136	58	56.01	C0005		09237 08453 2	5 CARRIAGE GATE DRIVE
SCOTT, EDWARD & SUSAN	0051	25	43			08920 02471 2	54 RUSTIC TERRACE
SCREEN, MARTIN & KATHLEEN	0133	57	24			08192 09565 2	65 PARKER AVE
SCUORZO, WILLIAM E JR	0092	40	27			09671 09854 2	27 PRINCE PLACE
SCUORZO, WILLIAM E JR & KRISTINE D	0139	59	5			08426 00175 2	154 L S POINT RD
SEAMAN, MICHAEL & RITA	0182	82	2			09264 04431 2	7 N RIVERS EDGE DR
SEELY, JEFFREY D & DANA L	0055	28	31			08056 02073 2	48 SALEM LANE
SEIBERT, JANE H	0041	20	11			09243 02585 1	30 VISTA DRIVE
SEIBERT, JANE H.	0041	20	12				30 VISTA DRIVE
SEIBERT, JAY H & DANIELLE	0002	4	3			09122 03218 2	52 RUMSON PLACE
SEIGELSTEIN, NINA	0068	30	75			08364 02667 2	71 LITTLE SILVER PKW
SELIGMAN, PETER & KAREN	0085	36	21			09331 06433 2	63 MARKHAM PLACE
SELSKY, ROBERT L. & SUSAN L. QUICK	0100	44	20				7 PINE DRIVE
SEMLIATSCHENKO, BRYAN M & ROBYN P	0061	28	109			09029 04822 2	43 SALEM LANE
SEMLIATSCHENKO, GAIL M	0062	28	122			09146 09317 2	31 CIRCLE LANE
SEMPKOWSKI, ANTHONY	0129	55	31			09567 08507 2	85 BIRCH AVE
SERGEANT, BRAD R & DEBRA K	0145	60	7				39 LIPPINCOTT ROAD
SERGEANT, MATTHEW P	0040	20	2			09362 06408 2	484 HANCE ROAD
SESSA, ERIN	0122	54	20			09453 08530 2	77 AMELIA CIRCLE
SEUFFERT, MATTHEW	0112	48	42			09167 09728 2	99 LOVETT AVE
SFERLAZZO, ADAM & BRITTANY	0146	61	18			09511 00360 2	32 WINDING WAY
SHADY SIDE REAL ESTATE, LLC	0065	30	2	C1215		09162 03309 4A	200 WHITE RD, 215
SHAHBAHRAMI, KEVIN & YOUSSEFI, YASM	0115	51	1			09701 00964 2	26 WILLOW DRIVE
SHAHEEN, LORRAINE	0056	28	39.09			05815 00914 2	15 LISA COURT
SHAHEEN, MICHAEL V & REBECCA L	0130	55	40			09019 02401 2	94 MAPLE AVE
SHANLEY, GAIL	0051	25	41			09069 06600 2	34 RUSTIC TERRACE
SHARMA, AVNINDER PRAKASH, TRUSTEE	0151	62	22			09300 00902 2	605 L S POINT RD
SHEA, MARK & PATTON, PEGEEN	0159	67	21			08752 01628 2	95 SILVERSIDE AVE
SHEEHAN, DANIEL & HEIDI	0046	23	27			08579 07624 2	15 TABOR ST
SHIELDS, WILLIAM G & LAUREN S	0097	41	7			08981 07070 2	51 KINGS ROAD
SHIFTAN, RONALD & CECILIA	0031	17	4	C0153		09714 06904 2	198 HERITAGE COURT
SHIREY, YUN YOUNG CHA & WILLIAM M	0131	55	51.13			08839 05705 2	164 BIRCH AVE
SHIVALKAR, SHAWN & DEEPIKA	0141	59	37			09728 08687 2	52 BERNARD TERR
SHREWSBURY STATE C/O VNB PMD	0111	48	13				140 MARKHAM PL
SHULL, JASON L. & LORELEI	0160	69	9			08669 01887 2	41 SOUTHVALE AVE
SHVEDOV, GENE & SVETLANA	0010	13	2.03			09408 07888 2	39 WINDSOR DRIVE
SIBILIA, STEPHEN & LESLIE	0011	13	17			09359 03064 2	7 FOX HILL DRIVE
SICA, ROBERT & ANITA	0022	17	4	C0023		08169 08204 2	18 STONEHEDGE COURT
SICILIANO, PHILIP	0149	61.01	20			09575 08638 2	6 LIPPINCOTT ROAD
SIEG, STEVEN R & JANE	0137	58	56.01	C0022		09493 02674 2	22 CARRIAGE GATE DRIVE
SIEGEL, BARBARA	0054	27	7			05808 00763 2	41 SILVERWHITE RD
SIERRA, NAYDA	0175	75	6.04	C4031		05832 00832 2	31 WHITESANDS WAY
SILVA, MICHAEL FRANCIS & ELIZABETH, A	0012	13	26.01			09279 03044 2	182 FOX HILL DRIVE
SILVER MANAGEMENT LLC	0065	30	2	C2201		09017 08606 4A	180 WHITE RD, 201
SILVERIO, GEORGE & RITA	0114	50	15			08235 09979 2	23 LOVETT AVE
SILVERSIDE PROPERTIES, LLC	0177	76	2			09186 03552 4A	350 SILVERSIDE AVE
SILVERSTEIN, BERNARD & PENNIMAN WAL	0009	11	19			09604 07455 2	182 PINCKNEY ROAD
SINGER / VOLK L L C	0178	77	1.04	C0201			116 OCEANPORT AVE BL2 FL1
SINGER / VOLK L L C	0178	77	1.04	C0202			116 OCEANPORT AVE BL2 FL2
SINGH, DEEPAK & MAHIMA	0100	44	22			09503 02259 2	21 PINE DRIVE
SISCO, JON C & VIVIAN A	0086	36	30				416 BRANCH AVENUE
SIZER, THEODORE II & REBECCA RUDD	0058	28	68				385 BRANCH AVE
SJD, LLC	0166	74.01	1			09333 04655 4A	60 OCEANPORT AVE
SKEIRIS, REJUS & JACOBELLI, SARAH	0163	71	6			09652 00890 2	13 JUDITH RD
SKINNER, JAMES & MAEGAN	0117	51	27.02			09239 03483 2	190 WILLOW DRIVE
SKORKA, KIMBERLY D	0129	55	36			09526 02781 2	95 BIRCH AVE
SKOVE, RYAN & CHRISTINA	0145	61	1			09196 02893 2	380 L S POINT RD
SLAVIN, BERNADETTE	0175	75	6.04	C4017		09090 09687 2	17 WHITESANDS WAY
SLIWINSKI, BRIAN & HUNTINGTON, LAUR	0033	17	13			09428 04723 2	21 ROSSLYN COURT
SMELAS, MATTHEW J & LISA B	0042	21	13			08746 05709 2	141 RUMSON RD
SMIGIE, MICHAEL & MEG B	0046	23	22			08041 04128 2	41 TABOR ST
SMILOWITZ, MICHAEL & CAROL	0165	73	15			09004 01697 2	108 RIVERVIEW AVE
SMITH, CHRISTIAN M & LINDA I	0156	66	7			08428 00001 2	33 PAAG LANE

TAXING DISTRICT NO. 25 LITTLE SILVER

COUNTY NO. 13 MONMOUTH

NAME OF OWNER ADDITIONAL OWNERS	PAGE NO.	BLOCK NO.	LOT NO.	LOT QUALIF.	ACCOUNT NO.	DEED BOOK	DEED PAGE	CLASS	PROPERTY LOCATION
SMITH, CHRISTOPHER & ANNE	0106	46	34			09311	02351	2	7 HOLLY TREE LANE
SMITH, CLAYTON M & CHERYL C.	0118	52	5			08569	07541	2	102 LOVETT AVE
SMITH, COURTNEY	0119	52	24			09510	09301	2	102 AMELIA CIRCLE
SMITH, DAVID M & JACQUELINE L	0165	73	12					2	126 RIVERVIEW AVE
SMITH, HORACE R. & JEANNE M.	0026	17	4			08900	09067	2	78 HIGHFIELD COURT
SMITH, JOANNA LIST	0170	75	6.04	C0068 C2049		09746	07040	2	49 ESSEX DRIVE
SMITH, KATHERINE E	0185	83	22			08740	03957	2	50 RIVERS EDGE DR
SMITH, LESTER BRUCE & ELIZABETH A	0007	10	3					2	5 SALEM LANE
SMITH, MICHAEL G & NANCY D	0160	69	4			09063	03169	2	14 NORTHVALE AVE
SMITH, OLGA	0172	75	6.04	C3009				2	9 MAYFAIR COURT
SMITH, THOMAS P & NICOLE E	0082	34	5			09026	03069	2	433 BRANCH AVENUE
SMITH, JOHN EDWARD III & COOK, SOPHIA	0014	13	62			09745	05251	2	97 WOODBINE AVE
SMOLINSKI, ROBERT & CAROLYN	0092	40	31			09114	02502	2	27 KINGS ROAD
SMORRA, MARYANN	0083	34	20			08473	07842	2	21 S SUNNYCREST DR
SMYTH, TIMOTHY M & MCKENNA	0073	30.02	11			09705	05111	2	32 MANSON PLACE
SNYDER, HARRY D & RUTH E	0011	13	14					2	264 BRANCH AVENUE
SOBOTI, JOSEPH & ANN ROBIN	0024	17	4			09607	09890	2	40 PEACH TREE LANE
SOCKOL, ALLAN & SALLY	0024	17	4			08841	07355	2	46 PEACH TREE LANE
SOCKOL, SARAH G	0070	30	96			09153	05332	2	25 MAPLE AVE
SODEN, HAROLD W JR & CAROLINA	0077	32	2			09129	03234	2	99 N SUNNYCREST DR
SOLARI, STEVEN	0034	17	20			08739	05274	2	257 PROSPECT AVE
SOLDO, BRIAN J & JILL E	0176	75	6.04	C4049		09339	05228	2	49 WHITESANDS WAY
SOLIMAN, FAROUK & YOUNES, NANA	0011	13	10			09663	09329	2	435 SPRING STREET
SOLON, SHAWN P & CHERYL L	0112	48	35			08128	02982	2	41 MONROE AVE
SOLOP, ELLIOT & STEPHANIE PALO, ETAL	0082	34	10			09717	08287	2	453 BRANCH AVENUE
SOLTES, RYAN & LAUREN	0113	49	8			09688	08142	2	33 ORCHARD PLACE
SOUCHECK, JOHN P & ELLEN P	0047	24	12.01					2	50 TABOR ST
SOURLIS, ELAINE	0029	17	4			08651	01516	2	136 SILVERMIST COURT
SOUTHLAND CORP - T DEPT 11050	0072	30.01	142.01					4A	647 BRANCH AVE
SOVIERO, JOHN & SUSAN	0056	28	39.02			09539	05722	2	11 MEGAN DRIVE
SOVIERO, PETER	0125	54	25.14					2	11 RUDDY COURT
SOWULESKI, VINCENT & KATHLEEN	0013	13	36					2	310 BRANCH AVE
SPARLING, ROBERT B & DEBORAH H	0033	17	10					2	37 ROSSLYN COURT
SPECTOR, ALYSSA	0035	17	39			09457	08418	2	189 RUMSON RD
SPECTOR, JOSHUA D & ELIZABETH A	0080	33	8			09038	09493	2	310 WHITE RD
SPENCER, DAVID A & DEBRA	0149	61.01	15			09229	09833	2	44 LIPPINCOTT ROAD
SPENCER, TIMOTHY E & COLLEEN A	0163	71	7					2	1 JUDITH RD
SPIRO, ARTHUR & BETH H	0182	82	3					2	1 N RIVERS EDGE DR
SPOOR, JOSHUA & BRITTANY	0113	49	3			09573	06259	2	24 MONROE AVE
ST JAMES CATHOLIC CHURCH	0057	28	40.01					15D	141 WHITE RD
ST JOHNS EPISCOPAL CHURCH	0106	46	38					15D	325 L S POINT RD
ST JOHNS EPISCOPAL CHURCH RECTORY	0106	46	39.02					15D	295 L S POINT RD
STACK, MAURICE JOSEPH	0074	30.02	19			09588	00887	2	77 SYCAMORE AVE
STAFFORD, LINDA C	0112	48	34			08993	06396	2	47 MONROE AVE
STAMER, CRAIG M. & GAYLE	0096	41	5			05730	00908	2	77 QUEENS DRIVE
STANTON, DONALD & KAREN	0116	51	25					2	236 WILLOW DRIVE
STAPLEY, JANICE C.	0174	75	6.04	C4003		08794	02433	2	3 WHITESANDS WAY
STATE OF NJ - DOT	0002	1	17					5A	RAILROAD
STATE OF NJ - DOT	0002	1	18					5A	RAILROAD
STATE OF NJ - DOT	0002	1	19					5A	RAILROAD
STATE OF NJ - DOT	0002	1	20					5A	RAILROAD
STATE OF NJ - DOT	0002	1	21					5A	RAILROAD
STATE OF NJ - DOT	0167	75	6.01					15C	30 AYERS LANE
STAUBLE, CASEY BRIAN & KERYN MELISS	0164	72	11			09416	09857	2	117 RIVERVIEW AVE
STAVOLA, CHERYL	0162	70	15					2	70 SOUTHVALE AVE
STAVOLA, JO ANNE	0139	59	12					2	7 WESTWOOD RD
STEARNS, CHRISTINE	0161	69	14			09699	09708	2	3 SOUTHVALE AVE
STEARNS, WALTER B & MARY	0070	30	103					2	59 MAPLE AVE
STEELE, JESSE	0161	70	4			09681	05232	2	225 SILVERSIDE AVE
STEELE, SHEILA	0161	70	8			09699	08161	2	195 SILVERSIDE AVE
STEIN, ANDRE & ANNETTE	0156	66	15.01			09366	00108	2	4 PAAG LANE
STEIN, WILLIAM	0122	54	14			09640	08369	2	41 AMELIA CIRCLE
STEINMAN, ANTHONY	0154	64	21			09734	00247	2	24 BORDEN PLACE
STEPHENS, BRIAN M & STACIE E	0078	32	14			08039	07020	2	27 N SUNNYCREST DR
STERN, JASON & KRISTIN	0112	49	1			09186	09226	2	71 LOVETT AVE
STERNBACH, MICHAEL K & ROSEMARY D	0004	7	10					2	116 RUMSON PLACE
STETTER, BRIAN & BETH	0105	46	22			09138	00208	2	114 QUEENS DR S
STEVEN P RAIA FAMILY PARTNERSHIP LP	0184	83	10			09130	08409	2	30 ALWIN TERR

TAXING DISTRICT NO. 25 LITTLE SILVER

COUNTY NO. 13 MONMOUTH

NAME OF OWNER ADDITIONAL OWNERS	PAGE NO.	BLOCK NO.	LOT NO.	LOT QUALIF.	ACCOUNT NO.	DEED BOOK	DEED PAGE	CLASS	PROPERTY LOCATION
STEVENS, TOBY R.	0027	17	4	C0088		08924	02292	15F	84 GREENFIELD COURT
STEWART, ROBERT W & NANCY P	0187	84	8.14					2	4 BREEZY POINT ROAD
STICKLER, ALBERT C & LINDA M	0186	84	8.04					2	21 BREEZY POINT ROAD
STODDEN, MARK & RUTTER, BRITTANY	0059	28	83			09560	02337	2	327 BRANCH AVE
STOKES, EDWARD C & CUNNINGHAM, EMILY	0037	18	19			09668	08657	2	267 RUMSON RD
STOOP, HENRY F & LAURA	0048	24	20					2	109 RUMSON RD
STRACK, WILLIAM & ALEXANDRA	0049	25	9			09609	06448	2	46 SILVERTON AVE
STRAND, GREGORY R & EILEEN MCCUE	0086	36	34					2	12 WINFIELD DRIVE
STRANG, WILLIAM & JOANNE	0077	32	7					2	69 N SUNNYCREST DR
STRATFORD, LORI L	0056	28	39.06			09049	08267	2	16 MEGAN DRIVE
STRAUB, MARY ALYCE	0074	30.02	21			08074	03655	2	49 SYCAMORE AVE
STROEVER, DALE S & WANDA E.	0085	36	14			08903	02679	2	160 N LOVETT AVENUE
STROMSLAND, FRANCES C & KENNETH T	0021	17	4	C0001		09343	07572	2	2 BYRAM LANE
STROPNICKY, CHRISTOPHER S & KRISTIN A	0185	83	19			09179	09446	2	68 RIVERS EDGE DR
STRYKER, WILLIAM C & KATHERINE ANN	0110	48	5					2	110 MARKHAM PLACE
STRYPE, MICHAEL S & NOONAN, EILEEN	0006	8	36			09460	00194	2	8 GARDEN ROAD E
STUMP, DANIEL & CATHELENE	0039	19	19			09246	06915	15F	86 NORTH MITCHELL PLACE
STUNTEBECK, PETER H & SUSAN V	0014	13	67					2	113 WOODBINE AVE
SUDOL, EDWARD MATTHEW & AMANDA L	0019	14	5			09415	09850	2	8 HEIGHTS TERRACE
SULLIVAN, HENRY W & DEBORAH H	0099	44	3			05843	00673	2	75 MITCHELL PLACE
SULLIVAN, KEVIN	0061	28	113			09374	03845	2	53 SALEM LANE
SULLIVAN, KEVIN NICHOLAS, ETAL	0039	19	14			09761	05090	2	21 VISTA DRIVE
SULLIVAN, MARGARET ANNE	0182	82	1					2	19 N RIVERS EDGE DR
SULLIVAN, PATRICK J & CAROLYN B	0127	54	62					2	508 BRANCH AVE
SULLIVAN, THOMAS F & CANDYCE M	0124	54	25.11			09359	05930	2	612 BRANCH AVE
SUMMONTE, KAREN	0133	57	20					2	89 PARKER AVE
SUN, YUXIANG & BULGER, MARK	0011	13	15.02			09486	01434	2	33 HILLTOP DRIVE
SUOZZO, MARION P	0169	75	6.04	C2024		08836	01282	2	24 ESSEX DRIVE
SUSZKA, MARY M.	0165	73	23.01					2	60 RIVERVIEW AVE
SUTHERLAND, ROY & CATHERINE	0132	55	51.24			09456	02289	2	120 BIRCH AVE
SWAN, BRENNAN & SARAH	0044	22	28			09620	01363	2	93 SILVERTON AVE
SWANNER, DEREK D & TONER, JACLYN E	0149	61.01	19			09168	04390	2	10 LIPPINCOTT ROAD
SWANSON, CHRIS & LISA	0147	61	22			09436	02825	2	56 WINDING WAY
SWARTZ, STEPHEN	0036	18	13					2	603 HARDING RD
SWEENEY, EDWARD & KRISTIN	0019	14	2			09662	07936	2	25 CREST DRIVE
SWEENEY, JAMES D & SARANNE	0088	37	11			09304	03190	2	79 MARKHAM PLACE
SWETT, CECILY CATHERINE HENDERSON	0047	24	15			09145	01315	2	129 RUMSON RD
SWETT, CECILY CATHERINE HENDERSON	0047	24	16			09145	01319	1	125 RUMSON ROAD
SWISS, KENNETH J. & NORMAJEAN P.	0011	13	18			08732	06739	2	15 FOX HILL DRIVE
SYCAMORE PARTNERS LLC	0167	75	3.14	C0301		08562	07297	4A	44 SYCAMORE AVE, 3A
SYMONS, LOIS M	0072	30.02	2			08603	08240	2	87 SYCAMORE AVE
SYMOS, MICHELLE C	0172	75	6.04	C3006		09232	04055	2	6 MAYFAIR COURT
SZABO, GREGORY & JOAN	0140	59	29			08171	08484	2	41 WINDING WAY
TADMORI, KEVIN S & RUTKIN, STACEY L	0056	28	39.13			09537	02594	2	6 MEGAN DRIVE
TAGLIARENI, LAURA	0037	18	24			09088	08356	2	301 RUMSON RD
TALAVERA, GLENN & LORRY D	0045	23	12			08889	08302	2	132 SILVERTON AVE
TAMARGO, ARMANDO & SARA	0130	55	51.03			09624	07223	2	129 BIRCH AVE
TAMBLYN, PETER G & CATHERINE M	0139	59	4					2	144 L S POINT RD
TAMBURRI, ANTHONY & JACOBELLI, CLAIRE	0088	37	29			09200	07144	2	440 PROSPECT AVE
TANEN, ROBERT J. & DOROTHY-JOAN	0151	62	34					2	725 L S POINT RD
TANENBAUM, ARTHUR & BARBARA	0175	75	6.04	C4018		05973	00332	2	18 WHITESANDS WAY
TARANTIN, NICHOLAS J & EMILY A	0121	53	10			09720	09151	2	42 AMELIA CIRCLE
TARANTO, STEPHEN W & TOSCANO, CARA	0084	36	9			09039	08941	2	28 RUMSON ROAD
TARPEY, ERINN F	0104	46	14			09076	06686	2	162 QUEENS DR S
TAVARES, JOHN	0005	8	26			08835	05162	2	28 SALEM LANE
TAYLOR, GREIG R & KIM, EUN-YOUNG	0141	59	32			09198	09321	2	53 WINDING WAY
TAYLOR, MATTHEW & LUCIA	0088	37	26			08967	05310	2	464 PROSPECT AVE
TEICH VALI, BARBARA J.	0094	40	69	C0010		08827	02512	2	45.1 CHESHIRE SQUARE
TENUTO, CARRIE ELIZABETH	0084	36	3			09619	03639	2	404 BRANCH AVENUE
TEPFENHART, WILLIAM M & MARIANA	0079	33	2					2	274 WHITE RD
TERNYILA, JOHN J & KAROL KASIMIR-	0131	55	51.21			09317	05318	2	132 BIRCH AVE
TERRA FAMILY LLC	0090	38	11			08878	07995	4A	19 CHURCH STREET
TERRACCIANO, ROBERT & MARISSA	0138	58	56.01	C0038		09422	07704	2	38 CARRIAGE GATE DRIVE
TERRAVET LITTLE SILVER, LLC	0072	30.01	142.04			09567	07578	4A	675 BRANCH AVE
TERRILL, SCOTT & AMY	0019	13.01	7			09148	07060	2	13 WINDSOR DRIVE
TESSENHOLTZ, DAVID & THAYNE M H	0163	71	2					2	45 JUDITH RD
TETER, MICHAEL & CHRISTA	0086	36	36.01			08905	00995	2	26 WINFIELD DR
THEES, THOMAS M & ELIZABETH C	0032	17	4	C0160		09597	01981	2	242 WHISPERING WOODS CT

TAXING DISTRICT NO. 25 LITTLE SILVER

COUNTY NO. 13 MONMOUTH

NAME OF OWNER ADDITIONAL OWNERS	PAGE NO.	BLOCK NO.	LOT NO.	LOT QUALIF.	ACCOUNT NO.	DEED BOOK	DEED PAGE	CLASS	PROPERTY LOCATION
THIEL, JUDY	0136	58	56.01	C0004		09214	07531	2	4 CARRIAGE GATE DRIVE
THOMAS, GEORGE W & CORTNEY	0120	52	35			09027	03195	2	46 LAUREL DRIVE
THOMAS, PETER & CASEY, PATRICIA	0007	10	15			09746	07606	2	215 PINCKNEY ROAD
THOMPSON, BRYAN & KERRY	0006	9	2			09251	00331	2	6 ALDEN TERRACE
THOMPSON, JOHN SHIELDS&CLAIRE SMITH	0159	67	20					2	81 SILVERSIDE AVE
THOMPSON, MARY A	0016	13	95			09743	07297	2	322 PROSPECT AVE
THOMPSON, OLIVIA	0095	40	69	C0030				2	57.B CHESHIRE SQUARE
THORNE, PETER S & JULIE M	0163	71	12			08726	02922	2	66 EDGEWOOD AVE
THORNER, LARRY A & DEBBIE	0073	30.02	5			09176	04497	2	15 MANSON PLACE
THREEFOOT, PHILIP & JANICE	0031	17	4	C0143		09185	09445	2	218 HERITAGE COURT
THYGESON, WILLIAM E JR & CORINNE M	0098	43	15			08543	02913	2	78 QUEENS DR EAST
TICE, NEVA JOCELYN & CASTRO, ROMMEL	0122	54	11			09705	08026	2	23 AMELIA CIRCLE
TICE, TRISTAN A & WALKER, MARGARET	0007	10	7			09073	06642	2	9 ALDEN TERRACE
TIZIO, STEVEN & ELLEN	0073	30.02	8			09116	05398	2	27 MANSON PLACE
TMC HOLDINGS	0111	48	18			08311	04066	4A	524 PROSPECT AVE
TOBIAS, ALICIA M	0161	70	2			09685	03958	2	12 JUDITH RD
TOKANOS, MARY T.	0105	46	17					2	144 QUEENS DR S
TOOLAN, CAROL O	0029	17	4	C0117		09459	01453	2	140 SILVERMIST COURT
TORBERT, MARTIN J & PATRICIA	0146	61	11					2	63 LIPPINCOTT ROAD
TORESCO, ANTHONY & MEGAN	0082	34	7			09637	06808	2	441 BRANCH AVENUE
TORIELLO, MARK & BEVERLY MCDONALD-	0110	47	18			08488	00651	2	203 QUEENS DR S
TOTTEN, RANDALL H & ALEXIS M	0085	36	13			09400	08332	2	166 N LOVETT AVENUE
TPN PROP.C/O CORELOGIC COMM TAX SER	0064	30	2	C1205		08745	00055	4A	200 WHITE RD, 205-206
TRAN, NATHALIE T & SCHARMANN, ERIC	0126	54	34			09583	05909	2	303 WILLOW DRIVE
TRAYNOR, BRIAN A. & JULIA	0046	23	23			05821	00873	2	37 TABOR ST
TRESENTE, DIANE	0099	43	22.01			09213	05390	2	61 SEVEN BRIDGES ROAD
TRIANO, ANTHONY & CHRISTINA	0086	36	35			09615	06056	2	14 WINFIELD DRIVE
TRIBULA, OLGA	0098	43	10					2	52 QUEENS DR EAST
TRIKHA, RUPAN & NITI	0143	59	73			08950	03769	2	26 DANIEL DR
TRINITY EPISCOPAL CH PARSONAGE	0041	21	4					15D	28 LAURELWOOD DR
TRIPLE T SYCAMORE LLC	0076	30.02	24			09638	02480	4A	25 SYCAMORE AVE
TROCCHIA, DOMINIC A.	0018	13	126			09641	07371	2	268 PROSPECT AVE
TROTTE, KEITH & BREANE	0155	65	21.02			09128	05152	2	520 SEVEN BRIDGES ROAD
TROTTER, THOMAS S & JANET	0133	57	15					2	107 PARKER AVE
TROVATO, DANIEL & KNAPP, STEPHANIE	0049	25	19			09321	06601	2	84 CROSS ST
TROVATO, FREDERICK & BERNADETTE	0035	17	38			09736	03728	2	183 RUMSON RD
TROY, MICHAEL II & VICTORIA	0048	24	27			09355	07325	2	115 CROSS ST
TRUXAL, BRIAN A & MAY C	0081	33	22					2	80 N SUNNYCREST DR
TSAT, DAVID & VIRGINIA	0002	2	3			09749	03211	2	26 RUMSON PLACE
TSAKIRIS, GEORGE & STASINOPOULOS, M	0115	51	8			09127	00253	2	640 PROSPECT AVE
TSOUKALAS, KATHERINE & ROESLER, JAR	0012	13	28			09416	08076	2	296 BRANCH AVE
TUCKER, SCOTT G & GLOVER, JANE G	0003	6	9			09287	05121	2	3 SILVERWHITE AVE
TUOHY, JOHN J & JOAN F	0015	13	82			08575	08407	2	46 CREST DRIVE
TUOMENOKSA DAVID L, TRUSTEE	0097	43	3			09726	02617	2	14 QUEENS DR
TURNER, KYLE E & KELLY J	0015	13	84			09464	08525	2	38 CREST DRIVE
TURNOCK, WENDY. K	0049	25	11			09616	03693	2	50 SILVERTON AVE
TUROVAC, RYAN & RACHEL	0135	58	21			09441	08128	2	18 CAROLYN RD
TUZZO, ROBERT & REGINA	0128	55	16			09535	04424	2	16 MAPLE AVE
TWO RIVERS WATER RECLAMATION AUTH	0152	64	3.03					15F	L S POINT RD REAR
TWO RIVERS WATER RECLAMATION AUTH	0152	64	3.04					15F	L S POINT RD REAR
TWO RIVERS WATER RECLAMATION AUTH	0178	77	11.01					15F	21 FAIRVIEW AVE
UHRICH, MICHAEL & KATHLEEN	0081	33	23					2	86 N SUNNYCREST DR
UNKNOWN	0004	8	1					1	SILVERWHITE AVE
UNKNOWN	0042	21	9.01					1	LAURELWOOD DRIVE
UNKNOWN	0069	30	85.01					1	S SUNNYCREST DR (REAR)
URSINO, MARIA	0125	54	27.01			08978	03958	2	263 WILLOW DRIVE
V.J.V. ENTERPRISES OF NJ INC.	0072	30.01	133					4A	42 BIRCH AVE
VACCA, JOSEPH & KARA B.	0120	52	34			09644	01659	2	52 LAUREL DRIVE
VACCARELLI, FRANK & DONNA	0045	23	11					2	128 SILVERTON AVE
VACHON, JEAN	0021	17	4	C0008		09113	01208	2	3 COUNTRY LANE
VALDEON, JUSTIN & STEPHANIE	0087	36	38			09120	02219	2	34 WINFIELD DRIVE
VALENTINO, DAMIAN & EMILY	0040	19	32			08388	00227	2	676 HARDING RD
VALENTINO, JAMES J. & JOANNE	0101	44	25			08835	02914	2	41 PINE DRIVE
VALERIO, VINCENT P & SUSAN G	0069	30	78					2	95 LITTLE SILVER PKW
VALIMAHOMED, ALI KHAN	0159	68	4			09597	02020	2	133 WINDING WAY
VAN DER WILDEN, MARYLOUISE	0095	40	69	C0035		09303	04455	2	61 CHESHIRE SQUARE
VAN LEET, GLENN A	0097	42	1					2	31 QUEENS DR EAST
VAN WAGONER, SPENCER & CHRISTINE	0136	58	56.01	C0014		09477	07117	2	14 CARRIAGE GATE DRIVE

TAXING DISTRICT NO. 25 LITTLE SILVER

COUNTY NO. 13 MONMOUTH

NAME OF OWNER ADDITIONAL OWNERS	PAGE NO.	BLOCK NO.	LOT NO.	LOT QUALIF.	ACCOUNT NO.	DEED BOOK	DEED PAGE	CLASS	PROPERTY LOCATION
VAN WINKLE, STUART & GAIL	0145	60	9			05779	00872	2	51 LIPPINCOTT ROAD
VAN WINKLE, WILLIAM & BEVERLY P	0186	84	8.07					2	41 BREEZY POINT ROAD
VANDEBOE, ROBERT C & SOMMER L	0161	69	11			08990	06145	2	27 SOUTHVALE AVE
VANDEGRAAFF, RAPHAEL & SHAUNA K	0085	36	12			08972	07058	2	46 RUMSON ROAD
VANDERBEKEN, ARNAUD & JACLYN	0111	48	9			09509	03533	2	120 MARKHAM PLACE
VANDERVLIT, DENISE	0014	13	60					2	87 WOODBINE AVE
VANVELSON, SCOTT C & LAUREN E	0132	55	56			09085	05710	2	113 MAPLE AVE
VAUGHAN, ROBERT C & DIANE W	0114	50	14					2	93 WILLOW DRIVE
VENINO, JOHN R & DANA M	0158	67	8			09023	01828	2	176 S WINDING WAY
VER HOVEN, ALICIA P	0109	47	5			09752	05429	2	64 KINGS ROAD
VERANGE, PHILIP K & WHEELER, SUSAN	0028	17	4	C0112		09585	02741	2	130 SILVERMIST COURT
VERDERESE, ROBERT & MARY GRYSO	0140	59	21			08869	04194	2	8 WESTWOOD CT
VERY, CARON	0122	54	19					2	71 AMELIA CIRCLE
VERY, DONALD & DEBORAH	0004	8	2			05923	00161	2	4 SILVERWHITE AVE
VERY, MICHAEL	0169	75	6.04	C2036		09158	02613	2	36 ESSEX DRIVE
VIDAL, JANET	0168	75	6.04	C1004		09203	02933	2	4 EASTBORNE DR
VIDAL, VICTOR VICENTE & SUZANNE RUSSO-	0059	28	73			09242	00913	2	367 BRANCH AVE
VIGGIANO, RAYMOND & DALIA	0118	52	9			08787	08211	2	78 LOVETT AVE
VILARDI, KATHLEEN H	0012	13	22					2	31 FOX HILL DRIVE
VILLANE, MICHAEL & SHARON	0144	60	6			09017	05643	2	23 LIPPINCOTT ROAD
VILLANI, MICHAEL & ERIKA CONCEPCION	0124	54	25.04			09634	09405	2	15 OAKWOOD LANE
VILLAPIANO, GAVIN & LARAIN M	0117	51	27					2	212 WILLOW DRIVE
VIOLA, HEATHER & LEVERING, BROOKS	0061	28	112			08955	09435	2	49 SALEM LANE
VISCIANO, LAUREN	0078	32	18			09616	01141	2	43 S SUNNYCREST DR
VISTON, EDWARD J & MARGARET M	0115	51	3			09059	04113	2	590 PROSPECT AVE
VISWAMBHARAN, AJAY & AJAY, RAJASREE	0100	44	21			09731	06483	2	11 PINE DRIVE
VITALE, WILLIAM & LAUREN	0132	55	57			08816	01439	2	107 MAPLE AVE
VITELLI, LISA & HORAN, WILLIAM JR.	0111	48	23			05848	00348	2	29 WILLOW DRIVE
VOGEL, JOHN & MEREDITH	0157	67	1			09237	05283	2	15 BERNARD TERR
VOGT, MARTIN C & MARIANNE	0155	65	22			09036	02807	2	500 SEVEN BRIDGES ROAD
VON ARX, BROOKS JR & DIANE M	0013	13	33					2	304 BRANCH AVENUE
VRT HOLDINGS, LLC	0141	59	35			09730	00161	2	69 WINDING WAY
VUONG, LEE LY & MICHELLE	0142	59	52			08407	09827	2	79 SOUTHVALE AVE
WADE, ANITA M & PETER C	0059	28	75			05775	00764	2	357 BRANCH AVE
WADE, EDWARD S., JR.	0086	36	24					2	33 MARKHAM PLACE
WAITE, RONALD E III & MARGUERITE	0111	48	27		7			2	11 BROOK AVE
WAKELEY, PATRICIA A	0170	75	6.04	C2047		08864	04992	2	47 ESSEX DRIVE
WALDROP, DOYLE & CIAGLIA, DINA M	0060	28	88			09412	02447	2	23 STANDISH RD
WALKER, ELIZABETH J.	0052	26	8			08905	09639	2	22 WOODBINE AVE
WALKER, JAMES & DEANA	0037	18	23			09051	05331	2	295 RUMSON RD
WALKER, JOSEPH	0173	75	6.04	C3023		09719	02505	2	23 MAYFAIR COURT
WALKER, JUAN S & JACQUELYN D	0119	52	23			09067	08106	2	121 WILLOW DRIVE
WALKER, KATHY S	0057	28	40					2	127 WHITE RD
WALKER, MATTHEW JOHNATHAN & DANIELLE A	0120	53	3			09731	02655	2	59 LAUREL DRIVE
WALLACE, PATRICK M & LINDA	0057	28	51			09719	05496	2	12 SILVERWHITE RD
WALLACE, RICHARD A	0128	55	5			08115	04273	2	82 MAPLE AVE
WALLACH, GEFREY & LAURA	0024	17	4	C0042		09427	07315	2	14 QUAKER LANE
WALRATH, CHRISTOPHER M & NANCY S	0031	17	4	C0148		09354	08761	2	208 HERITAGE COURT
WALSH, ANDREW & LISA	0085	36	22			09358	07889	2	57 MARKHAM PLACE
WALSH, CHRISTINA	0029	17	4	C0113		09735	00703	2	132 SILVERMIST COURT
WALSH, JACQUELYN MARIE	0048	24	19			09134	09507	2	113 RUMSON RD
WALSH, MARGOT T	0006	8	31					2	124 RUMSON PLACE
WALSH, PETER & DEBORAH	0077	32	8			09670	03561	2	63 N SUNNYCREST DR
WALSH, ROBERT B JR & NANCY C	0152	64	2			09331	03879	2	584 L S POINT RD
WALTER, DREW D & KARLA C	0147	61	31			09287	05546	2	136 WINDING WAY
WARD, CHRISTIAN J	0112	48	39			09559	00757	2	83 LOVETT AVE
WARGA-LANG, SUSAN R	0174	75	6.04	C4006		09219	04790	2	6 WHITESANDS WAY
WARNER, ANDREW BRYCE & JILL ANN	0143	59	71			09215	05648	2	10 DANIEL DR
WARRENBURG, WILLIAM S & KOLFLAT GAIL L	0120	52	37					2	34 LAUREL DRIVE
WASSER, DEBORAH S	0185	83	13					2	106 RIVERS EDGE DR
WASSERFALL, ERIC & CAROLYN DEFORTE	0067	30	51			05896	00526	2	149 N SUNNYCREST DR
WATERS, ANITA GAIL & BUCHANAN, S.A.	0089	37	34			08371	01172	2	112 RUMSON ROAD
WATSON, TIMOTHY C & CHRISTINE A ORY	0097	42	2			09730	00173	2	37 QUEENS DR EAST
WEAVER, JOHN & BARBARA	0078	32	20			05858	00456	2	114 LITTLE SILVER PKW
WEAVER, MARK C & DANCZUK, LARISA	0006	8	39			08963	06399	2	4 GARDEN ROAD E
WEBER, MATTHEW & KELLY C.	0150	62	13			08782	05780	2	513 L S POINT RD
WEIDLE, JOHANN HANS JR	0051	25.01	2			09535	01029	2	25 RUSTIC TERRACE
WEIDMAN, TODD & MARIE	0142	59	48			08159	09453	2	26 LAURIE LANE

TAXING DISTRICT NO. 25 LITTLE SILVER

COUNTY NO. 13 MONMOUTH

NAME OF OWNER ADDITIONAL OWNERS	PAGE NO.	BLOCK NO.	LOT NO.	LOT QUALIF.	ACCOUNT NO.	DEED BOOK	DEED PAGE	CLASS	PROPERTY LOCATION
WEIDNER, ROBERT & KAYLA	0149	61.01	18			09597	05309	2	16 LIPPINCOTT ROAD
WEINKOFSKY, PATRICIA A	0070	30	95					2	555 BRANCH AVE
WEIS, MICHAEL & LESLIE	0040	19	28			09226	02014	2	345 RUMSON ROAD
WEISMAN, JONATHAN & LORRE	0184	83	5			09054	06861	2	23 CARRIAGE HOUSE LANE
WELCH, JULIA	0103	45	5			09540	03669	2	52 PINE DRIVE
WELCH, TRACY	0070	30	93			09323	02937	2	545 BRANCH AVE
WELLS, KEITH B & SANDRA S	0107	46	52					2	677 PROSPECT AVE
WELSH, MICHAEL & MICHELLE	0079	33	4			08882	05731	2	286 WHITE RD
WELTZ, PAUL M & WENDY F	0021	17	4	C0007		09059	05923	2	1 COUNTRY LANE
WENDEL, MICHAEL PATRICK & JACQUELIN	0119	52	27			09405	02076	2	92 LAUREL DRIVE
WERNER, ROBERT E & IDA	0176	75	6.04	C4041				2	41 WHITESANDS WAY
WEST, LEE CHRISTOPHER & KERRY MICHE	0052	26	27			09595	07486	2	57 SILVERTON AVE
WESTERFIELD, ANN DURIE, TRUSTEE	0029	17	4	C0114		09472	02751	2	134 SILVERMIST COURT
WESTGATE, MARK & JOANN B.	0079	33	5					2	292 WHITE RD
WETMORE, ANDREW & TRACEY	0011	13	15.04			08993	08472	2	27 HILLTOP DRIVE
WETZEL, WILLIAM R & WENDY E	0151	62	25					2	615 L S POINT RD
WHALE, THOMAS & TRACEY	0107	46	44			09111	08433	1	617 PROSPECT AVENUE
WHALE, TRACEY CONNOR-WHALE	0107	46	46					2	617 PROSPECT AVENUE
WHALEN, RICHARD	0019	13.01	4			09579	00488	2	19 SHERWOOD ROAD
WHALEY, ROBERT & TERESA	0185	83	23			09661	03278	2	44 RIVERS EDGE DR
WHEELER, JAMES P & ASHLEY N	0099	44	1			09090	08248	2	320 RUMSON ROAD
WHELAN, MICHAEL & TIFFANIE	0143	59	69			09705	08688	2	38 CAROLYN RD
WHISNAND, R VANARSDEL JR & CAMPBELL	0028	17	4	C0109		08956	07515	2	124 SILVERMIST COURT
WHITE ROAD LIMITED PARTNERSHIP	0063	30	1	C0101		08322	07505	4A	160 WHITE ROAD S101
WHITE ROAD LIMITED PARTNERSHIP	0063	30	1	C0102				4A	160 WHITE ROAD S102
WHITE ROAD LIMITED PARTNERSHIP	0063	30	1	C0103				4A	160 WHITE ROAD S103
WHITE ROAD LIMITED PARTNERSHIP	0063	30	1	C0201				4A	160 WHITE ROAD S201
WHITE ROAD LIMITED PARTNERSHIP	0063	30	1	C0202				4A	160 WHITE ROAD S202
WHITE ROAD LIMITED PARTNERSHIP	0063	30	1	C0203				4A	160 WHITE ROAD S203
WHITE ROAD SUITE 102, LLC	0065	30	2	C2102		09530	07612	4A	180 WHITE RD, 102
WHITE ROAD SUITE 111, LLC	0064	30	2	C1111		09473	06729	4A	200 WHITE RD, 111
WHITE, KEVIN R & SUSAN M	0143	59	62			08750	05537	2	37 NORTHVALE AVE
WHITE, PRUDENCE A	0093	40	69	C0001		09276	09844	2	37 CHESHIRE SQUARE
WHYTE, DANIEL & CATHERINE	0132	57	6			09507	06949	2	36 L S POINT RD
WICHMANN PROPERTIES, LLC	0094	40	69	C0020		09695	05068	2	50B CHESHIRE SQUARE
WICHMANN, DAVID W	0086	36	23			09311	04569	2	45 MARKHAM PLACE
WICHMANN, ROBERT	0118	52	6			05850	00416	2	96 LOVETT AVE
WICKMAN, ALTON C & SHEILA	0039	19	21			09748	07427	2	94 NORTH MITCHELL PLACE
WIEGAND, CHARLOTTE M	0084	36	6					2	12 RUMSON ROAD
WIENER, NANCY L.	0180	80	6			05790	00797	2	10 RIVERS EDGE DR
WIGWAM HOLDINGS LLC	0069	30	84			09094	05213	2	38 S SUNNYCREST DR
WIKOFF, CHRISTA	0016	13	94			08046	08165	2	330 PROSPECT AVE
WIKOFF, WILLIAM H III & LAURAJANE	0042	21	17					2	395 PROSPECT AVE
WILKINS, NICHOLAS & MEGAN	0126	54	35			09659	09261	2	309 WILLOW DRIVE
WILLETT, KEVIN C & BERNADETTE	0084	36	7					2	18 RUMSON ROAD
WILLIAM FULLER COX ETAL IRR TRUST	0009	11	27			09624	04925	2	237 BRANCH AVENUE
WILLIAMS, BENNIE E	0109	47	6			09161	06970	2	83 QUEENS DR S
WILLIAMS, DAVID M & MAUREEN C	0184	83	6.02			09342	09224	2	8 CARRIAGE HOUSE LANE
WILLIAMS, MATTHEW J & MICHELE	0140	59	22			09286	04451	2	4 WESTWOOD CT
WILLIAMS, MICHAEL R & JULIE S	0157	66	19			09615	01666	2	52 PAAG CIRCLE
WILLIAMS, RICHARD C & LAURIE A NEST	0187	84	8.13			09359	05283	2	10 BREEZY POINT ROAD
WILLIAMS, WILLIAM	0024	17	4	C0048		09387	06577	2	38 PEACH TREE LANE
WILLIAMS, THOMAS R & ROBINSON, LINDSAY	0162	70	11			09728	07410	2	181 SILVERSIDE AVE
WILLIE, RANDALL R & EASTER LUCIA L	0035	17	31					2	29 LAURELWOOD DRIVE
WILLOW RIVER, LLC	0134	57	30			09596	01994	4A	290 WILLOW DRIVE
WILSON, ERIC & JACLYN	0005	8	23			09738	07225	2	16 SALEM LANE
WILSON, JOHN J JR & MARYBETH	0038	18	30			08406	01365	2	4 HASLER LANE
WILSON, MICHAEL D	0160	68	12			09384	04472	2	41 BERNARD TERR
WILSON, SUSAN	0031	17	4	C0142		09312	01422	2	220 HERITAGE COURT
WINBERRY, PAUL & JESSICA	0047	24	4			09319	04285	2	16 TABOR ST
WINCHESTER, JANE	0025	17	4	C0062		09421	02260	2	66 HIGHFIELD COURT
WINDOS, TIMOTHY & KIRSTEN	0067	30	53			08885	06371	2	137 N SUNNYCREST DR
WINTER, JULIE & JUSTIN	0108	46	58			09230	06940	2	17 HOLLY TREE LANE
WINTERS, BONNIE ANN	0098	43	16					2	81 KINGS ROAD
WINTERS, CHRISTINE & GIA	0095	40	69	C0023		09413	03393	2	52 B CHESHIRE SQUARE
WINTERS, ROBERT C JR & EUGENIA	0032	17	4	C0155		08975	01620	2	194 HERITAGE COURT
WISEMAN, KYLE & LAUREN	0174	75	6.04	C4009		09653	05514	2	9 WHITESANDS WAY
WIT, MICHAEL SCOTT & ALESSIA	0077	31	17			09736	02564	2	30 WOODLAND ST

TAXING DISTRICT NO. 25 LITTLE SILVER

COUNTY NO. 13 MONMOUTH

NAME OF OWNER ADDITIONAL OWNERS	PAGE NO.	BLOCK NO.	LOT NO.	LOT QUALIF.	ACCOUNT NO.	DEED BOOK PAGE	CLASS	PROPERTY LOCATION
WODKA, STEVEN H & ILENE S SAPORTA	0150	62	18				2	577 L S POINT RD
WOHLER, JAMES & FEDERICA PROIETTI C	0164	72	14			08645 04716	2	297 SILVERSIDE AVE
WOLFF, KATHLEEN M	0175	75	6.04	C4024		08634 01694	2	24 WHITESANDS WAY
WOLMAN, ANDREW W JR & DIANN R	0004	7	9				2	11 GARDEN ROAD E
WOLMAN, KARIN	0075	30.02	22		C0016	09484 06357	2	16 HICKORY LANE
WON, MI YUN	0174	75	6.04	C4015		09206 01431	2	15 WHITESANDS WAY
WOOD, BRANDON & RAJA, RUTHJAYAMALAR	0116	51	21			09714 00057	2	31 L S POINT RD
WOOD, DAVID & DENSMORE, GERALDINE	0185	83	21			09616 07362	2	56 RIVERS EDGE DR
WOOD, ROBERT	0067	30	56			08773 00714	2	23 SUNNYCREST COURT
WOOD, WILLIAM & COLLEEN	0026	17	4		C0074	09337 09657	2	258 CLEARBROOK COURT
WOODS END NJ, LLC	0030	17	4		C0137	09615 06921	2	180 WOODS END DRIVE
WOOLEY, EMILY CATHLEEN	0061	28	104			09579 00851	2	44 STANDISH RD
WORDEN, THOMAS J.	0128	55	15			05877 00650	2	28 MAPLE AVE
WREIOLE, AUGUST & MELVINA	0017	13	110			09354 03661	2	48 NOTTINGHAM WAY
WRIGHT, LAUREN & LEANNE	0081	34	3			09497 00150	2	423 BRANCH AVENUE
WRIGHT, RICHARD J & LINDA GREEN	0160	69	3			09256 07943	2	54 JUDITH RD
WRIGHT, SAMUEL F & FLORENCE M	0179	79	5			08852 01966	2	35 EDGEWOOD AVE
WURZEL, EDWARD M & LINDA F	0077	32	5			08064 05463	2	81 N SUNNYCREST DR
WYATT, JASON & SUSAN	0108	46	62			09526 05919	2	25 HOLLY TREE LANE
WYNKOOP, GERARDUS H III & ELIZABETH	0115	51	9			08742 05824	2	646 PROSPECT AVE
YAMADA, KATHLEEN	0084	36	8			09132 01691	2	22 RUMSON ROAD
YANKANICH, BRADFORD L & KAITLIN	0139	59	9			09625 03798	2	190 L S POINT RD
YARON, DONNA BONACCORSI & PAUL M	0020	15	5				2	65 CREST DRIVE
YIP, PAUL TATSZE	0096	41	1			08813 08082	2	20 PRINCE PLACE
YOCKEL, J ROGER & CHRISTINA A	0026	17	4		C0072	09094 00309	2	254 CLEARBROOK COURT
YOUNG, SUSAN P.	0022	17	4		C0016	08443 01461	2	4 STONEHEDGE COURT
YUM, GENE W & NGOC MINH VUONG	0014	13	57			08940 07525	2	75 WOODBINE AVE
ZAJAC, ANTHONY E & BARBARA B	0109	47	9			09129 00189	2	101 QUEENS DR S
ZALESKI, CORY H & SHEEHY, TARA	0138	58	56.01	C0032		09671 02298	2	32 CARRIAGE GATE DRIVE
ZAPPACOSTA, DAMON & KARA E	0152	64	3.01			09200 08523	2	628 L S POINT RD
ZAUNERE, NISSA	0126	54	51			09599 07182	2	670 BRANCH AVE
ZEBROWSKI, JULIA	0169	75	6.04	C2032		09329 05568	2	32 ESSEX DRIVE
ZELEKOVIC, LOUIS E. & GRACE A.	0059	28	78			08886 02764	2	343 BRANCH AVE
ZEMLA, ZACHARY S & CHRISTINE	0160	68	10				2	215 WINDING WAY SOUTH
ZENDA, ZACHARY & HAZAVEI, ZARA	0185	83	14			09437 07569	2	100 RIVERS EDGE DR
ZHANG, XUEMIN	0127	54	68			09232 09605	2	468 BRANCH AVE
ZIMMELL, MITCHELL T DPM	0065	30	2		C2105		4A	180 WHITE RD, 105
ZIMMER, ROBERT A & LA MONDA JOHN	0175	75	6.04	C4027			2	27 WHITESANDS WAY
ZITZMAN, ROY & VALERIE	0104	46	12			08159 09335	2	174 QUEENS DR S
ZOCHOWSKI, RUTH	0029	17	4		C0123	09372 07554	2	152 ALDERBROOK ROAD
ZUCKER, HENRY & BARBARA	0051	25	45				2	68 RUSTIC TERRACE
ZUSACK, MICHAEL JR & VALERIE	0053	27	1			08051 05521	2	7 SILVERWHITE RD
1 SYCAMORE LLC	0126	54	37			08955 05333	2	321 WILLOW DRIVE
1 SYCAMORE LLC	0126	54	38			08955 05333	1	327 WILLOW DRIVE
1 SYCAMORE LLC	0126	54	42			08955 05333	1	333 WILLOW DRIVE
1 SYCAMORE LLC	0126	54	43			08955 05333	1	1 SYCAMORE AVE
1ST UNION/WACOVIA C/O THOMPSON REUT	0088	37	23				4A	496-510 PROSPECT AVE
100 CHURCH STREEET LLC	0091	40	12.01			09631 03567	2	100 CHURCH STREET
116 OCEANPORT ASSOCIATION	0177	77	1.04				15F	116 OCEANPORT ASSOCIATION
120 LITTLE SILVER PKW CO.	0078	32	19			09405 08904	2	120 LITTLE SILVER PKW
122 MARKHAM PLACE CO.	0111	48	10			09418 02042	2	122 MARKHAM PLACE
137 BIRCH AVE CO.	0130	55	51.05			09508 05170	2	137 BIRCH AVE
148 PINCKNEY ROAD LITTLE SILVER, LLC	0008	11	4			09465 05156	2	148 PINCKNEY ROAD
15 MITCHELL, LLC	0101	44	30			09713 08988	2	15 MITCHELL PLACE
15 N SUNNYCREST DR CO.	0078	32	16			09579 03246	2	15 N SUNNYCREST DR
150 QUEENS DR S CO.	0105	46	16			09023 06716	2	150 QUEENS DR S
160 WHITE ROAD ASSOCIATION	0063	30	1				15F	160 WHITE ROAD ASSOCIATIO
18 ESSEX DRIVE, LLC	0169	75	6.04	C2018		09272 05179	2	18 ESSEX DRIVE
180 WHITE ROAD SUITE 103, LLC	0065	30	2		C2103	09731 08539	4A	180 WHITE RD, 103
180 WHITE ROAD SUITE 104, LLC	0065	30	2		C2104	09750 03167	4A	180 WHITE RD, 104
180 WHITE ROAD SUITE 211, LLC	0066	30	2		C2211	09570 03553	4A	180 WHITE RD, 211
1979 ASSOCIATES, L.L.C.	0093	40	35			05935 00767	4A	531 PROSPECT AVE
200 WHITE ROAD SUITE 104 LLC	0064	30	2		C1104	09577 09777	4A	200 WHITE RD, 104
200 WHITE ROAD SUITE 105, LLC	0064	30	2		C1105	09741 02377	4A	200 WHITE RD, 105-107
200 WHITE ROAD SUITE 203, LLC	0064	30	2		C1203	09597 00614	4A	200 WHITE RD, 203
200 WHITE ROAD SUITE 210 LLC	0065	30	2		C1210	09650 03208	4A	200 WHITE RD, 210
206 HERITAGE COURT CO.	0031	17	4		C0149	09760 05484	2	206 HERITAGE COURT
220 LSPPR, LLC	0139	59	11			09596 02269	2	220 L S POINT RD

TAXING DISTRICT NO. 25 LITTLE SILVER

COUNTY NO. 13 MONMOUTH

NAME OF OWNER ADDITIONAL OWNERS	PAGE NO.	BLOCK NO.	LOT NO.	LOT QUALIF.	ACCOUNT NO.	-----DEED----- BOOK PAGE CLASS	-----PROPERTY----- LOCATION
26 AYERS LANE, LLC	0176	75	7.01			09613 01123 4A	26 AYRES LANE
3 RIVERS EDGE DR CO.	0181	81	1			05764 00342 2	3 RIVERS EDGE DR
30 SUNNYCREST COURT CO.	0067	30	60			08708 01831 2	30 SUNNYCREST COURT
32 & 38 CHURCH STREET	0091	40	5			09685 03821 4A	32 & 38 CHURCH STREET
34 PEACHTREE, LLC	0024	17	4	C0046		09748 06971 2	34 PEACH TREE LANE
36 BIRCH LLC	0072	30.01	135			09314 09664 4A	36 BIRCH AVE
36 CARRIAGE GATE DRIVE, LLC	0138	58	56.01	C0036		09672 01484 2	36 CARRIAGE GATE DRIVE
36 MAPLE AVE CO.	0128	55	14			15F 36	MAPLE AVE
412 BRANCH AVENUE CO.	0084	36	1			09362 01446 2	412 BRANCH AVENUE
45 ASBURY AVE, LLC	0166	75	3.14	C0106		09248 05155 4A	34 SYCAMORE AVE, 1G
47 PAAG, LLC	0157	66	21			09756 00256 2	47 PAAG CIRCLE
492 HANCE, LLC	0040	20	3			09753 04660 2	492 HANCE ROAD
495 PROSPECT, LLC	0091	40	1			09291 01080 4A	495 PROSPECT AVE
50 SALEM LANE CO.	0055	28	32			08462 02339 2	50 SALEM LANE
51 WHITESANDS LLC	0176	75	6.04	C4051		09650 03011 2	51 WHITESANDS WAY
530 PROSPECT LITTLE SILVER LLC	0111	48	19			09182 00323 4A	530 PROSPECT AVE
57 KINGS RD, LLC	0096	41	6			09583 06976 2	57 KINGS ROAD
57L PAAG -LS LLC & 57T PAAG CIRCLE	0157	66	20			09617 06539 2	57 PAAG CIRCLE
6 ESSEX, LLC	0168	75	6.04	C2006		09363 08361 2	6 ESSEX DRIVE
6-10 FAIRVIEW SOUTH, LLC	0179	78.01	2			09166 06830 4A	6-10 FAIRVIEW AVE
625 BRANCH PARTNERS LLC	0072	30.01	142			09615 02405 4A	625 BRANCH AVE
633 LSPR, LLC	0151	62	27			09599 06785 2	633 L S POINT RD
634 PROSPECT AVE CO.	0115	51	7			09592 01868 2	634 PROSPECT AVE
654 PROSPECT LLC	0115	51	11			09686 09356 2	654 PROSPECT AVE
707 LSP LLC	0151	62	31			09164 02282 2	707 L S POINT RD
80 OAKES ROAD, LLC	0102	44	38			09386 09936 2	80 OAKES ROAD
90 OCEAN, LLC	0177	76	4.01			09672 00570 4A	74-86 OCEANPORT AVE
94 CHURCH STREET LLC	0091	40	11.01			09655 08119 2	94 CHURCH STREET
98 MAPLE AVE CO.	0130	55	41			09175 05135 2	98 MAPLE AVE

TAXING DISTRICT NO. 25 LITTLE SILVER

COUNTY NO. 13 MONMOUTH

NAME OF OWNER ADDITIONAL OWNERS	PAGE NO.	BLOCK NO.	LOT NO.	LOT QUALIF.	ACCOUNT NO.	-----DEED----- BOOK PAGE	-----PROPERTY----- CLASS LOCATION
STATE OF NJ - DOT	0001	1	17				5A RAILROAD
STATE OF NJ - DOT	0001	1	18				5A RAILROAD
STATE OF NJ - DOT	0001	1	19				5A RAILROAD
STATE OF NJ - DOT	0001	1	20				5A RAILROAD
STATE OF NJ - DOT	0001	1	21				5A RAILROAD

TAXING DISTRICT NO. 25 LITTLE SILVER

COUNTY NO. 13 MONMOUTH

NAME OF OWNER ADDITIONAL OWNERS	PAGE NO.	BLOCK NO.	LOT NO.	LOT QUALIF.	ACCOUNT NO.	-----DEED----- BOOK PAGE	CLASS	-----PROPERTY----- LOCATION
------------------------------------	-------------	--------------	------------	----------------	----------------	-----------------------------	-------	--------------------------------

BELL ATLANTIC C/O TAX DEPT.

0001

999

1

6A BELL ATLANTIC

TAXING DISTRICT NO. 25 LITTLE SILVER

COUNTY NO. 13 MONMOUTH

NAME OF OWNER ADDITIONAL OWNERS	PAGE NO.	BLOCK NO.	LOT NO.	LOT QUALIF.	ACCOUNT NO.	DEED BOOK PAGE	CLASS	PROPERTY LOCATION
ALDERBROOK CONDO ASSOCIATION	0001	17	4				15F	ALDERBROOK CONDO ASSOCIAT
BD OF ED - BORO OF LITTLE SILVER	0003	37	10				15A	N LOVETT AVE
BD OF ED - BORO OF LITTLE SILVER	0003	37	12.01				15A	94 MARKHAM PLACE
BORO OF LITTLE SILVER	0001	3	1				15C	40 RUMSON PLACE
BORO OF LITTLE SILVER	0001	8	18				15C	177 PINCKNEY ROAD
BORO OF LITTLE SILVER	0001	10	1				15C	183 PINCKNEY ROAD
BORO OF LITTLE SILVER	0001	17	28				15C	201 RUMSON ROAD
BORO OF LITTLE SILVER	0001	17	42				15C	215 RUMSON ROAD
BORO OF LITTLE SILVER	0001	17	43			08578 06956	15C	221 RUMSON RD
BORO OF LITTLE SILVER	0001	18	18.02			05855 00275	15C	HARRISON AVE
BORO OF LITTLE SILVER	0002	19.01	1				15C	HARDING RD.
BORO OF LITTLE SILVER	0002	28	3				15C	GARDEN ROAD
BORO OF LITTLE SILVER	0002	29	3				15C	GARDEN ROAD
BORO OF LITTLE SILVER	0002	29	6				15C	GARDEN ROAD
BORO OF LITTLE SILVER	0002	29	8				15C	GARDEN ROAD
BORO OF LITTLE SILVER	0002	29	15				15C	GARDEN ROAD
BORO OF LITTLE SILVER	0002	30	22				15C	WHITE RD
BORO OF LITTLE SILVER	0003	30	49.01				15C	BRANCH AVE
BORO OF LITTLE SILVER	0003	30	50				15C	BRANCH AVE
BORO OF LITTLE SILVER	0003	30	90				15C	BRANCH AVE
BORO OF LITTLE SILVER	0003	31	7				15C	GEORGE ST
BORO OF LITTLE SILVER	0003	34	2				15C	CARLILE TERRACE
BORO OF LITTLE SILVER	0004	46	39.01				15C	L S POINT RD
BORO OF LITTLE SILVER	0004	51	1.01				15C	WILLOW DRIVE
BORO OF LITTLE SILVER	0004	51	12				15C	PROSPECT AVE
BORO OF LITTLE SILVER	0004	51	27.03				15C	WILLOW DRIVE
BORO OF LITTLE SILVER	0004	51	28				15C	124 WILLOW DRIVE
BORO OF LITTLE SILVER	0005	54	24.11				15C	BROOKSIDE LANE
BORO OF LITTLE SILVER	0005	58	20.03				15F	14 PARKER AVE (REAR)
BORO OF LITTLE SILVER	0005	59	8.01				15C	CAROLYN RD
BORO OF LITTLE SILVER	0005	61	37				15C	SEVEN BRIDGES ROAD
BORO OF LITTLE SILVER	0005	65	21			08900 01805	15C	SEVEN BRIDGES ROAD
BORO OF LITTLE SILVER	0006	75.02	1				15C	SYCAMORE AVENUE
BORO OF LITTLE SILVER	0006	78	15				15C	200 RIVERVIEW AVE
BORO OF LITTLE SILVER	0006	78.01	7				15C	22 FAIRVIEW AVENUE
BORO OF LITTLE SILVER	0006	80	10				15C	22 EDGEWOOD AVE
BORO OF LITTLE SILVER	0007	80.01	1				15C	RIVER EDGE DR
BORO OF LITTLE SILVER	0007	83.01	1				15C	EDGEWOOD AVE
BORO OF LITTLE SILVER	0006	75.01	2				15C	705 BRANCH AVENUE
BOROUGH OF LITTLE SILVER	0001	13	35				15C	DRIVEWAY TO FOXHILL
BOROUGH OF LITTLE SILVER	0001	13	49				15C	FOX HILL DRIVE
BOROUGH OF LITTLE SILVER	0001	18	18			08974 07458	15C	235 RUMSON RD
BOROUGH OF LITTLE SILVER	0002	30	21			08802 08350	15C	WOODLAND STREET
BOROUGH OF LITTLE SILVER	0003	37	12			08353 02271	15C	480 PROSPECT AVE
BOROUGH OF LITTLE SILVER	0003	37	25			08464 03537	15C	466 PROSPECT AVE
BOROUGH OF LITTLE SILVER	0003	39	3			08614 02954	15D	111 CHURCH STREET
BOROUGH OF LITTLE SILVER	0004	48	22			08585 08829	15C	550 PROSPECT AVE
BOROUGH OF LITTLE SILVER	0005	58	2			09237 02185	15C	14 PARKER AVE
BOROUGH OF LITTLE SILVER	0005	58	20.011			08948 00546	15C	EASTVIEW AVE
BOROUGH OF LITTLE SILVER	0006	79	11.01			08568 00815	15C	201 RIVERVIEW AVE
CALVERT, WOLFGANG M & SARAH M	0004	51	2			09291 09164	15F	586 PROSPECT AVE
CARRIAGE GATE CONDO ASSOCIATION	0005	58	56.01				15F	CARRIAGE GATE CONDO ASSOC
CHESHIRE SQ CONDO ASSOCIATION	0004	40	69				15F	CHESHIRE SQ CONDO ASSOCIA
CLUB WAY ASSOC % SOKOL ETAL	0005	55	51.27				15F	BIRCH AVENUE
COUNTY OF MONMOUTH	0004	39	4				15C	RUMSON ROAD
D'APOLITO & ASSOCIATES CONDO ASSOC	0006	75	3.14				15F	34 SYCAMORE ASSOCIATION
EMBURY METHODIST CH LITTLE SILVER	0003	38	6		X		15D	49 CHURCH STREET
EMBURY METHODIST CH LITTLE SILVER	0003	38	8				15D	41 CHURCH STREET
EXECUTIVE CONDO ASCN % BOLLERMAN	0002	30	2				15F	200 WHITE ROAD ASSOCIATIO
GRETTANO, EMANUEL C & LINDA C	0006	75	6.04	C3001		09288 05545	15F	1 MAYFAIR COURT
HANRATTY, WILLIAM J & MARGARET E	0005	54	24.05				15F	50 BROOKSIDE LANE
HICKORY LANE CONDO % EC IDEAL MGMT	0003	30.02	22				15F	HICKORY LANE CONDO ASSOCI
HIPPER, THOMAS W & EILEEN A	0006	80	5			05842 00836	15F	4 RIVERS EDGE DR
HOLY TRINITY EVANGELICAL LUTHERAN	0004	52	20				15D	105 WILLOW DRIVE
LITTLE SILVER BORO	0003	30.01	122			09059 00257	15C	92 BIRCH AVE
LITTLE SILVER BORO	0004	46	36			09316 02454	15A	357 L S POINT RD
LITTLE SILVER BORO	0005	55	29			09598 09993	15C	43 BIRCH AVE
LITTLE SILVER VOLUNTEER FIRE CO 1	0004	40	34				15F	543 PROSPECT AVE

TAXING DISTRICT NO. 25 LITTLE SILVER

COUNTY NO. 13 MONMOUTH

NAME OF OWNER ADDITIONAL OWNERS	PAGE NO.	BLOCK NO.	LOT NO.	LOT QUALIF.	ACCOUNT NO.	-----DEED----- BOOK PAGE	-----PROPERTY----- CLASS LOCATION
LSTH CONDO ASSOCIATION	0006	75	6.04				15F LSTH CONDO ASSOCIATION
MCCLUNG, WILLIAM JR & M. LORRAINE	0001	11	1			09136 01600	15F 124 PINCKNEY ROAD
MICALE, PATRICIA	0001	17	4		C0038	09560 09394	15F 6 QUAKER LANE
MILKE, ALEKSEY & BADENHOP, CHRISTEN	0006	71	11			09596 04338	15F 60 EDGEWOOD AVE
RED BANK REGIONAL BOE	0002	19	1				15A 101 RIDGE RD
ROYSTER, LAURA	0007	81	4			09462 06778	15F 158 SILVERSIDE AVE
ST JAMES CATHOLIC CHURCH	0002	28	40.01				15D 141 WHITE RD
ST JOHNS EPISCOPAL CHURCH	0004	46	38				15D 325 L S POINT RD
ST JOHNS EPISCOPAL CHURCH RECTORY	0004	46	39.02				15D 295 L S POINT RD
STATE OF NJ - DOT	0006	75	6.01				15C 30 AYERS LANE
STEVENS, TOBY R.	0001	17	4		C0088	08924 02292	15F 84 GREENFIELD COURT
STUMP, DANIEL & CATHLENE	0002	19	19			09246 06915	15F 86 NORTH MITCHELL PLACE
TRINITY EPISCOPAL CH PARSONAGE	0002	21	4				15D 28 LAURELWOOD DR
TWO RIVERS WATER RECLAMATION AUTH	0005	64	3.03				15F L S POINT RD REAR
TWO RIVERS WATER RECLAMATION AUTH	0005	64	3.04				15F L S POINT RD REAR
TWO RIVERS WATER RECLAMATION AUTH	0006	77	11.01				15F 21 FAIRVIEW AVE
116 OCEANPORT ASSOCIATION	0006	77	1.04				15F 116 OCEANPORT ASSOCIATION
160 WHITE ROAD ASSOCIATION	0002	30	1				15F 160 WHITE ROAD ASSOCIATION
36 MAPLE AVE CO.	0005	55	14				15F 36 MAPLE AVE

TAXING DISTRICT NO. 25 LITTLE SILVER

COUNTY NO. 13 MONMOUTH

PROPERTY LOCATION	PAGE NO.	BLOCK NO.	LOT NO.	LOT QUALIF.	ACCOUNT NO.	ZONE	TAX MAP	PROP CLASS	NAME OF OWNER
5 ALDEN TERRACE	0007	10	6			R-3	1	2	KEENAN, EILEEN
6 ALDEN TERRACE	0006	9	2			R-3	1	2	THOMPSON, BRYAN & KERRY
9 ALDEN TERRACE	0007	10	7			R-3	1	2	TICE, TRISTAN A & WALKER, MARGARET
10 ALDEN TERRACE	0008	10	23			R-3	1	2	GORINI, LOUIS & CHRISTINA
13 ALDEN TERRACE	0007	10	8			R-3	1	2	KARR, ANDREW & ASSUNTA
14 ALDEN TERRACE	0008	10	22			R-3	1	2	HENRY, ANDREW & ALAINA
17 ALDEN TERRACE	0007	10	9		74	R-3	1	2	DECASTRO, COREY & BOULOS, TAYLOR
18 ALDEN TERRACE	0008	10	21			R-3	1	2	COPPOLA, JOSEPH & LAURY W.
21 ALDEN TERRACE	0007	10	10			R-3	1	2	MARTIN, SCOTT & NICOLE
148 ALDERBROOK ROAD	0029	17	4	C0121		PRD	401	2	MURPHY, BERNARD P & RITA S
150 ALDERBROOK ROAD	0029	17	4	C0122		PRD	401	2	MCINTYRE, ROBERT E & SHIELDS, KATIE
152 ALDERBROOK ROAD	0029	17	4	C0123		PRD	401	2	ZOCHOWSKI, RUTH
154 ALDERBROOK ROAD	0029	17	4	C0124		PRD	401	2	PARTON, CHARLES T & GERTRUDE B
156 ALDERBROOK ROAD	0029	17	4	C0125		PRD	401	2	MURPHY, DAVID J & KRISTIN L
158 ALDERBROOK ROAD	0029	17	4	C0126		PRD	401	2	LINDA SUSAN GELBER
160 ALDERBROOK ROAD	0030	17	4	C0127		PRD	401	2	KANTOR, LAWRENCE D. & KAREN B.
162 ALDERBROOK ROAD	0030	17	4	C0128		PRD	401	2	GULICK, HENRY & NANCY
164 ALDERBROOK ROAD	0030	17	4	C0129		PRD	401	2	ARCHIBALD, NORA M
166 ALDERBROOK ROAD	0030	17	4	C0130		PRD	401	2	FUSCHETTI, BARBARA J, TRUSTEE
168 ALDERBROOK ROAD	0030	17	4	C0131		PRD	401	2	LYNCH, JEANNE M, ETAL
170 ALDERBROOK ROAD	0030	17	4	C0132		PRD	401	2	DIXON, PETER & ELIZABETH W
ALDERBROOK CONDO ASSOCIAT	0021	17						15F	ALDERBROOK CONDO ASSOCIATION
ALWIN TERRACE	0184	83	12.01			R-2	28	2	ALWIN TERRACE ASSOCIATION INC
14 ALWIN TERR	0184	83	8			R-2	28	2	KELLY, MATTHEW & TARA
15 ALWIN TERR	0186	84	2			R-2	28	2	PEDERSEN, STEVEN & ERIN
19 ALWIN TERR	0186	84	3			R-2	28	2	HOCHBERG, MITCHELL & BOUGERE, KELLY
20 ALWIN TERR	0184	83	9			R-2	28	2	DAVY, KEVIN & DOROTHY
25 ALWIN TERR	0186	84	4			R-2	28	2	BRAY, PAUL D & JENNIFER A CONROY-
30 ALWIN TERR	0184	83	10			R-2	28	2	STEVEN P RAIA FAMILY PARTNERSHIP LP
31 ALWIN TERR	0186	84	5			R-2	28	2	HAMMOND, JOHN J, JR & KELLY C
34 ALWIN TERR	0184	83	11			R-2	28	2	BASTIAN, RICHARD P.
35 ALWIN TERR	0186	84	6			R-2	28	2	JOHNSON, DOUGLAS P. & CAROL A.
39 ALWIN TERR	0186	84	7			R-2	28	2	CASSIDY, JOSEPH & TARA
40 ALWIN TERR	0184	83	12			R-2	28	2	MCGUIRE, STEN & KRISTEN
11 AMELIA CIRCLE	0122	54	9			R-3	13	2	MENDOZA, RYAN & ERIN
17 AMELIA CIRCLE	0122	54	10			R-3	13	2	HINTZ, DAVID & MARY
23 AMELIA CIRCLE	0122	54	11			R-3	13	2	TICE, NEVA JOCELYN & CASTRO, ROMMEL
24 AMELIA CIRCLE	0121	53	13			R-3	13	2	COLASUONNO, JOSEPH & LORYN
29 AMELIA CIRCLE	0122	54	12			R-3	13	2	SALEH, WOODY JOHN & JULIE ANN
30 AMELIA CIRCLE	0121	53	12			R-3	13	2	SALSARULO, CHRISTOPHER
35 AMELIA CIRCLE	0122	54	13			R-3	13	2	ARCHENAUT, SYLVAIN & ALAINA
36 AMELIA CIRCLE	0121	53	11			R-3	13	2	COURTNEY, PETER X & CRISTINA
41 AMELIA CIRCLE	0122	54	14			R-3	13	2	STEIN, WILLIAM
42 AMELIA CIRCLE	0121	53	10			R-3	13	2	TARANTIN, NICHOLAS J & EMILY A
47 AMELIA CIRCLE	0122	54	15			R-3	13	2	O'CONNOR, JOAN A
48 AMELIA CIRCLE	0121	53	9			R-3	13	2	D'AMORE, JOSEPH & MICHELLE
53 AMELIA CIRCLE	0122	54	16			R-3	13	2	HRBEK, DEBORAH
59 AMELIA CIRCLE	0122	54	17			R-3	13	2	CASTAGNO, LOUIS & CHRISTINE
65 AMELIA CIRCLE	0122	54	18			R-3	13	2	CLARK, STUART & JANE
71 AMELIA CIRCLE	0122	54	19			R-3	13	2	VERY, CARON
77 AMELIA CIRCLE	0122	54	20			R-3	13	2	SESSA, ERIN
83 AMELIA CIRCLE	0123	54	21			R-3	13	2	MELLER, SCOTT & GINA
89 AMELIA CIRCLE	0123	54	22			R-3	13	2	HAMILTON, PETER D & DOLAN DEBORAH A
102 AMELIA CIRCLE	0119	52	24			R-3	13	2	SMITH, COURTNEY
14-24 AYERS LANE	0176	75	7			B-2	25	4A	LITTLE SILVER PLAZA, LLC
30 AYERS LANE	0167	75	6.01			B-1	25	15C	STATE OF NJ - DOT
26 AYRES LANE	0176	75	7.01			B-2	25	4A	26 AYERS LANE, LLC
3 AZALEA COURT	0034	17	25			R-2	3	2	MAXFIELD, GEORGE D JR
9 AZALEA COURT	0034	17	26			R-2	3	2	BICKFORD, SEAN & SANDRA
19 AZALEA COURT	0034	17	27			R-2	3	2	GRIFFIN, JUSTIN & KAREY
26 AZALEA COURT	0020	16	5			R-2	3	2	NEVINS, JOHN J. & KATHLEEN T.
29 AZALEA COURT	0035	17	29			R-2	3	2	PAYTON, PATRICK & LAURIE
4 BENNETT LANE	0061	28	106			R-3	10	2	CARBERRY, THOMAS J & LISA A
24 BENNETT LANE	0060	28	87			R-3	9	2	GOFF, DANIEL THOMAS
4 BERNARD TERR	0141	59	43			R-2	27	2	HART, TIMOTHY W & KERRY M
12 BERNARD TERR	0141	59	42			R-2	27	2	DONOVAN, RICHARD & DELGALDO, DANA C
15 BERNARD TERR	0157	67	1			R-2	19	2	VOGEL, JOHN & MEREDITH
20 BERNARD TERR	0141	59	41			R-2	27	2	RANIERI, GIOVANNA M & ANTONIO

TAXING DISTRICT NO. 25 LITTLE SILVER

COUNTY NO. 13 MONMOUTH

PROPERTY LOCATION	PAGE NO.	BLOCK NO.	LOT NO.	LOT QUALIF.	ACCOUNT NO.	ZONE	TAX MAP	PROP CLASS	NAME OF OWNER
28 BERNARD TERR	0141	59	40			R-2	27	2	MCALDER, CHRISTOPHER J & MEGAN
36 BERNARD TERR	0141	59	39			R-2	27	2	CARRION, RICARDO & DIONNE
41 BERNARD TERR	0160	68	12			R-2	19	2	WILSON, MICHAEL D
44 BERNARD TERR	0141	59	38			R-2	27	2	PALANT, CARLOS & ANA
51 BERNARD TERR	0159	68	1			R-2	19	2	GAROFALO, CHRISTOPHER
52 BERNARD TERR	0141	59	37			R-2	27	2	SHIVALKAR, SHAWN & DEEPIKA
BIRCH AVENUE	0132	55	51.27			R-3A	1201	15F	CLUB WAY ASSOC % SOKOL ETAL
35 BIRCH AVE	0129	55	25			R-3	23	2	BIRCH AVENUE INVESTMENTS, LLC
36 BIRCH AVE	0072	30.01	135			B-2	23	4A	36 BIRCH LLC
39 BIRCH AVE	0129	55	27			R-3	23	2	BURDGE, ALBERT A. JR. & SANDRA
40 BIRCH AVE	0072	30.01	134			B-2	23	4A	BRUNO, PETER J
42 BIRCH AVE	0072	30.01	133			B-2	23	4A	V.J.V. ENTERPRISES OF NJ INC.
43 BIRCH AVE	0129	55	29			R-3	23	15C	LITTLE SILVER BORO
46 BIRCH AVE	0071	30.01	132			B-1	23	4A	FORTY-SIX BIRCH, LLC
50 BIRCH AVE	0071	30.01	131			B-1	23	4A	FIFTY BIRCH LLC C/O CORELOGIC COMM
54 BIRCH AVE	0071	30.01	129			B-1	23	4A	CMR PROPERTIES, LLC
62 BIRCH AVENUE	0071	30.01	128			B-1	23	4A	CHIMENTO ASSOCIATES, LLC
68 BIRCH AVE	0071	30.01	127			B-1	23	4A	CHIMENTO ASSOCIATES, LLC
74 BIRCH AVE	0071	30.01	126			B-1	23	4A	CHIMENTO ASSOCIATES, LLC
82 BIRCH AVE	0071	30.01	125			B-1	23	4A	DONOFRIO 82 BIRCH LLC
85 BIRCH AVE	0129	55	31			R-3	23	2	SEMPKOWSKI, ANTHONY
86 BIRCH AVENUE	0071	30.01	124			B-1	23	4A	DONOFRIO 86 BIRCH LLC
88 BIRCH AVE	0071	30.01	123			B-1	23	4A	MBL SPO II, LLC
89 BIRCH AVE	0129	55	33			R-3	23	2	KASZYNSKI, PETER & TARA
92 BIRCH AVE	0071	30.01	122			B-1	23	15C	LITTLE SILVER BORO
95 BIRCH AVE	0129	55	36			R-3	23	2	SKORKA, KIMBERLY D
96 BIRCH AVE	0071	30.01	122.01			B-1	23	4A	CAM PROPERTIES, LLC
97 BIRCH AVE	0129	55	37			R-3	23	2	CARMAR PROPERTIES, LLC
98A BIRCH AVE	0071	30.01	1			B-1	23	4A	CONOVER REALTY, LLC
98 BIRCH AVE	0071	30.01	121			B-1	23	1	JCP&L C/O FE SERVICE TAX DEPT
99 BIRCH AVE	0129	55	38			R-3	23	2	CARUSO, FRANK J & ANDREA
100 BIRCH AVE	0071	30.01	4			B-1	23	4A	LITTLE SILVER RACQUET CLUB ASSOC
101 BIRCH AVENUE	0129	55	39			R-3	23	2	COLLINS, CHRISTOPHER & EILEEN
120 BIRCH AVE	0132	55	51.24			R-3A	1201	2	SUTHERLAND, ROY & CATHERINE
121 BIRCH AVE	0130	55	51.01			R-3A	1201	2	GREENBERG, AMY
124 BIRCH AVE	0132	55	51.23			R-3A	1201	2	CWYNAR, MONIKA K
125 BIRCH AVE	0130	55	51.02			R-3A	1201	2	FARRELL FAMILY IRREVOCABLE TRUST
128 BIRCH AVE	0131	55	51.22			R-3A	1201	2	GUACCI, ALEXANDER & COULT, CATHERINE
129 BIRCH AVE	0130	55	51.03			R-3A	1201	2	TAMARGO, ARMANDO & SARA
132 BIRCH AVE	0131	55	51.21			R-3A	1201	2	TERNYILA, JOHN J & KAROL KASIMIR-
133 BIRCH AVE	0130	55	51.04			R-3A	1201	2	SCHIRALDI, MICHAEL J & ELAINE D
136 BIRCH AVE	0131	55	51.20			R-3A	1201	2	MC GEE, JAMES A & PAULA A
137 BIRCH AVE	0130	55	51.05			R-3A	1201	2	137 BIRCH AVE CO.
140 BIRCH AVE	0131	55	51.19			R-3A	1201	2	COSCIA, MICHAEL & ELIZABETH S
141 BIRCH AVE	0130	55	51.06			R-3A	1201	2	BRADY, DONNA E
144 BIRCH AVE	0131	55	51.18			R-3A	1201	2	DICHIARA, JAMES J & BARBARA A
145 BIRCH AVE	0130	55	51.07			R-3A	1201	2	LESLIE, JOSHUA R & KATHRYN A
148 BIRCH AVE	0131	55	51.17			R-3A	1201	2	GREEN, KEITH A & DONNA
149 BIRCH AVE	0130	55	51.08			R-3A	1201	2	LIN, CHI-HO
152 BIRCH AVE	0131	55	51.16			R-3A	1201	2	COHEN, ADAM & DANIELLE M
153 BIRCH AVE	0131	55	51.09			R-3A	1201	2	LIN, CHI-HO
156 BIRCH AVE	0131	55	51.15			R-3A	1201	2	GABOROW, RICHARD & CARISSA
157 BIRCH AVE	0131	55	51.10			R-3A	1201	2	ORESCOVICH, CHRISTINA
160 BIRCH AVE	0131	55	51.14			R-3A	1201	2	LIVINGSTON, ARTHUR V & MARY ANN
161 BIRCH AVE	0131	55	51.11			R-3A	1201	2	DENIGRIS, JUDI C & BENEDETTO
164 BIRCH AVE	0131	55	51.13			R-3A	1201	2	SHIREY, YUN YOUNG CHA & WILLIAM M
168 BIRCH AVE	0131	55	51.12			R-3A	1201	2	BAERI, ERIC & KRISTEN
12 BORDEN PLACE	0152	64	1			R-1	17	2	MERGERNTHALER, FRANK & BRENDA
21 BORDEN PLACE	0155	65	16			R-1	16	2	BROWN, STEVEN & TARA
24 BORDEN PLACE	0154	64	21			R-1	17	2	STEINMAN, ANTHONY
30 BORDEN PLACE	0153	64	20			R-1	17	2	MARTIN, MARILYN
36 BORDEN PLACE	0153	64	19			R-1	17	2	GRIFFITHS, DAVID E & JACALYN E
39 BORDEN PLACE	0155	65	19			R-1	16	2	PLACITELLA, CHRISTOPHER & RACHEL
43 BORDEN PLACE	0154	65	14			R-1	16	2	CARDENUTO, RODOLPHO & CLAUDIA
47 BORDEN PLACE	0155	65	18			R-2	16	2	NELSON, KEITH R & TRICIA
48 BORDEN PLACE	0153	64	18			R-1	17	2	COPPOLA, MICHAEL & RASPANTI, ANDREA, C.
63 BORDEN PLACE	0153	64	17			R-1	17	2	CLARK, CATHERINE R & CHRISTOPHER B
75 BORDEN PLACE	0153	64	15			R-1	17	2	BENDER, JONATHAN ROBERT & STACIE EGAN

TAXING DISTRICT NO. 25 LITTLE SILVER

COUNTY NO. 13 MONMOUTH

PROPERTY LOCATION	PAGE NO.	BLOCK NO.	LOT NO.	LOT QUALIF.	ACCOUNT NO.	ZONE	TAX MAP	PROP CLASS	NAME OF OWNER
79 BORDEN PLACE	0153	64	16			R-1	17	2	BARHAM, CYNTHIA
BRANCH AVE	0067	30	49.01			R-3	23	15C	BORO OF LITTLE SILVER
BRANCH AVE	0067	30	50			MP-2	12	15C	BORO OF LITTLE SILVER
BRANCH AVE	0069	30	90			R-3	23	15C	BORO OF LITTLE SILVER
214 BRANCH AVENUE	0010	12	2			R-3	1	2	BENNETT, ALLEN J & IDA R
217 BRANCH AVENUE	0010	11	30			R-3	1	2	BRUCKMANN, PETER R. & NANCY
220 BRANCH AVENUE	0010	12	3			R-3	1	2	BEYDA, STEVEN
225 BRANCH AVENUE	0009	11	29			R-3	1	2	GABRIELE, BENEDICT A
231 BRANCH AVENUE	0009	11	28			R-3	1	2	CARTINELLA, ANTHONY & REBECCA
237 BRANCH AVENUE	0009	11	27			R-3	1	2	WILLIAM FULLER COX ETAL IRR TRUST
243 BRANCH AVENUE	0009	11	26			R-3	1	2	MASTROMONICA, MICHELLE
251 BRANCH AVENUE	0009	11	25			R-3	1	2	HOHLMAN, ERICH W & DEFOTO,CHRISTINA
255 BRANCH AVENUE	0009	11	24			R-3	1	2	APRUZZESE, & CYNTHIA L
264 BRANCH AVENUE	0011	13	14			R-2	2	2	SNYDER, HARRY D & RUTH E
276 BRANCH AVENUE	0011	13	16			R-2	2	2	DEPOLO, RUDOLPH & ARLENE D
296 BRANCH AVE	0012	13	28			R-2	2	2	TSOUKALAS, KATHERINE & ROESLER, JAR
299 BRANCH AVENUE	0007	10	16			R-3	1	2	RUSSELL, DONALD E JR & KAREN T
301 BRANCH AVENUE	0008	10	20			R-3	1	2	O'BRIEN, MICHAEL & CATHERINE
304 BRANCH AVENUE	0013	13	33			R-2	2	2	VON ARX, BROOKS JR & DIANE M
306 BRANCH AVENUE	0013	13	34			R-2	2	2	REINERTSEN, MARIANNE
309 BRANCH AVE	0059	28	86			R-3	9	2	BEVACQUI, SUSAN & JAMES MARANDI
310 BRANCH AVE	0013	13	36			R-3	2	2	SOWULESKI, VINCENT & KATHLEEN
313 BRANCH AVE	0059	28	85			R-3	9	2	MARANDI, JAMES R
319 BRANCH AVE	0059	28	84			R-3	9	2	MAUER, SUSAN L C/O J. MARANDI
327 BRANCH AVE	0059	28	83			R-3	9	2	STODDEN, MARK & RUTTER, BRITTANY
333 BRANCH AVE	0059	28	81			R-3	9	2	HUDAK, ALEXANDRA S & JEFFREY R
335 BRANCH AVE	0059	28	80			R-3	9	2	MC WILLIAMS,RITA M&BRANDWENE MARTHA
339 BRANCH AVE	0059	28	79			R-3	9	2	HOLZAPFEL, MICHAEL & JENNIFER
340 BRANCH AVE	0050	25	36			R-3	9	2	CAPRIONI, ORESTE JR.
343 BRANCH AVE	0059	28	78			R-3	9	2	ZELEKOVIC, LOUIS E. & GRACE A.
350 BRANCH AVE	0050	25	35			R-3	9	2	MANFREDI, DIANE
351 BRANCH AVE	0059	28	76			R-3	9	2	LAHEY, MICHAEL P
354 BRANCH AVE	0050	25	34			R-3	9	2	CARR, ROBERT JR & ALYSSA
357 BRANCH AVE	0059	28	75			R-3	9	2	WADE, ANITA M & PETER C
360 BRANCH AVE	0050	25	33			R-3	9	2	RUMAGE, JEFFREY C & LYNN ANN
363 BRANCH AVE	0059	28	74			R-3	9	2	PALADEAU, WILLIAM S & GOY, DEBORAH
364 BRANCH AVE	0050	25	32			R-3	9	2	SARN, THEODORE & PAULA
367 BRANCH AVE	0059	28	73			R-3	9	2	VIDAL,VICTOR VICENTE&SUZANNE RUSSO-
371 BRANCH AVE	0059	28	72			R-3	9	2	GATTI, ERIC R & PANTALEO,JENNIFER,L
377 BRANCH AVE	0059	28	71			R-3	9	2	BARRONE, KATHLEEN C
381 BRANCH AVENUE	0058	28	69.02			R-3	9	2	HILTON, ANNA & CALVERT, SEAN
385 BRANCH AVE	0058	28	68			R-3	9	2	SIZER, THEODORE II & REBECCA RUDD
394 BRANCH AVE	0050	25	31			R-3	9	2	EHLERS, PETER A & PARDEE, JENNIFER
397 BRANCH AVE	0058	28	67			R-3	9	2	GIBBONS, EDWARD
398 BRANCH AVENUE	0084	36	4			R-3	9	2	BRUNO, THOMAS F & JOANNE K
401 BRANCH AVENUE	0058	28	65			R-3	9	1	CODEY, SEAN M
401 BRANCH AVE	0058	28	66			R-3	9	2	CODEY, SEAN M & MARY JANE
404 BRANCH AVENUE	0084	36	3			R-3	9	2	TENUTO, CARRIE ELIZABETH
408 BRANCH AVENUE	0084	36	2			R-3	9	2	CICCOTELLO, MICHAEL & MOESCH,A.M.
411 BRANCH AVE	0080	33	13			R-3	12	2	MURRAY, KEVIN J. & ALICIA A.
412 BRANCH AVENUE	0084	36	1			R-3	9	2	412 BRANCH AVENUE CO.
416 BRANCH AVENUE	0086	36	30			R-3	9	2	SISCO, JON C & VIVIAN A
423 BRANCH AVENUE	0081	34	3			R-3	12	2	WRIGHT, LAUREN & LEANNE
424 BRANCH AVENUE	0086	36	29			R-3	9	2	LUPO, ANTHONY J. & LOIS S.
428 BRANCH AVENUE	0086	36	28			R-3	9	2	ARSCOTT, SUSAN, ETALS C/O D. BRAMLE
429 BRANCH AVENUE	0082	34	4			R-3	12	2	GUTIERREZ, MICHAEL & TORRES,MELISSA
433 BRANCH AVENUE	0082	34	5			R-3	12	2	SMITH, THOMAS P & NICOLE E
437 BRANCH AVE	0082	34	6			R-3	12	2	DICKSON, JOHN GLEN & HANSEN,HEATHER
441 BRANCH AVENUE	0082	34	7			R-3	12	2	TORESCO, ANTHONY & MEGAN
445 BRANCH AVENUE	0082	34	8			R-3	12	2	APPELL, BRIAN A. & SABRINA
449 BRANCH AVE	0082	34	9			R-3	12	2	GEORGE, DONNA FALLO
450 BRANCH AVE	0127	54	70			R-3	13	2	FINNEGAN, RYAN & ANDREOZZI, LINDSEY
453 BRANCH AVENUE	0082	34	10			R-3	12	2	SOLOP, ELLIOT & STEPHANIE PALO,ETAL
457 BRANCH AVENUE	0082	34	11			R-3	12	2	BLANCH, CAROLINE
461 BRANCH AVENUE	0082	34	12			R-3	12	2	BERNAL, DANIELLA & COLE, IAN
464 BRANCH AVE	0127	54	69			R-3	13	2	MAZEROLLE, GAIL A, ETAL, TRUSTEES
465 BRANCH AVENUE	0082	34	13			R-3	12	2	PETERSEN, ERIC
468 BRANCH AVE	0127	54	68			R-3	13	2	ZHANG, XUEMIN

TAXING DISTRICT NO. 25 LITTLE SILVER

COUNTY NO. 13 MONMOUTH

PROPERTY LOCATION	PAGE NO.	BLOCK NO.	LOT NO.	LOT QUALIF.	ACCOUNT NO.	ZONE	TAX MAP	PROP CLASS	NAME OF OWNER
471 BRANCH AVE	0082	34	14			R-3	12	2	CHISHOLM, PAUL S R & KLUS SHERRY ANN
472 BRANCH AVE	0127	54	67			R-3	13	2	RAHIM, KEN
475 BRANCH AVENUE	0082	34	15			R-3	12	2	KURTZ, ANDREW & PAUL, MADISON
476 BRANCH AVE	0127	54	66			R-3	13	2	IMRICH, DONNA M.
479 BRANCH AVENUE	0082	34	16			R-3	12	2	MCCOOL, MEGHAN & PHILLIPS, MICHAEL
482 BRANCH AVE	0127	54	65			R-3	13	2	LEFEBVRE, LARISA I.
483 BRANCH AVENUE	0082	34	17			R-3	12	2	SCHWEERS, GREGORY J.
487 BRANCH AVENUE	0083	34	18			R-3	12	2	RUSSO, MARTIN & KERRILEE
488 BRANCH AVE	0127	54	64			R-3	13	2	GAMBARDELLA, JOSEPH TRUST & GLORIA
495 BRANCH AVE	0069	30	89			R-3	23	2	MOYNIHAN-WHITE, SUSAN & WHITE, KEVIN
500 BRANCH AVE	0127	54	63			R-3	13	2	JACOBSEN, ERIC & HYACINTH
508 BRANCH AVE	0127	54	62			R-3	13	2	SULLIVAN, PATRICK J & CAROLYN B
512 BRANCH AVE	0127	54	61			R-3	13	2	SCHWEERS, GREGORY J & SONIA A
518 BRANCH AVE	0127	54	60			R-3	13	2	SCHWEERS, GREGORY J & SONIA A, ET AL
524 BRANCH AVE	0127	54	59			R-3	13	2	KING, MARILYN D
537 BRANCH AVE	0070	30	91			R-3	23	2	CLOSSEY, FRANCIS B JR & THERESA
541 BRANCH AVE	0070	30	92			R-3	23	2	MARRA, SUSANNA
544 BRANCH AVE	0124	54	24.12			R-3	22	2	MEHRA, NEERAJ & DEEPTI
545 BRANCH AVE	0070	30	93			R-3	23	2	WELCH, TRACY
549 BRANCH AVE	0070	30	94			R-3	23	2	CALDERA, DAVID A & ELAINA
554 BRANCH AVE	0124	54	25			R-3	22	2	BUCCHERI, MATTHEW V. & CHRISTINE C.
555 BRANCH AVE	0070	30	95			R-3	23	2	WEINKOFKY, PATRICIA A
560 BRANCH AVE	0124	54	25.01			R-3	22	2	KOTOK, STEPHEN & QURESHI, MEHREEN
571 BRANCH AVE	0129	55	19			R-3	23	2	PREWETT, IRA JR
579 BRANCH AVE	0129	55	21			R-3	23	2	CHEN, YUNG CHANG & SHIU LI
583 BRANCH AVE	0129	55	22			R-3	23	2	CURRY, PATRICK & MULLARKEY, BRIANNE
587 BRANCH AVE	0129	55	23			R-3	23	2	MINETTI, DAVID M & CAITLIN
588 BRANCH AVENUE	0124	54	25.10			R-3	22	2	HICKEY, PATRICK & CONNELL, ERIN
597 BRANCH AVE	0072	30.01	137			B-2	23	4A	BURDGE, ALBERT E. III
601 BRANCH AVE	0072	30.01	136			B-2	23	4A	HJS REALTY LLC C/O JASON MARKOWITZ
612 BRANCH AVE	0124	54	25.11			R-3	22	2	SULLIVAN, THOMAS F & CANDYCE M
625 BRANCH AVE	0072	30.01	142			B-2	23	4A	625 BRANCH PARTNERS LLC
636 BRANCH AVE	0127	54	57			R-3	22	2	CORRE, JACQUELINE
642 BRANCH AVE	0127	54	56			R-3	22	2	HEGNEY, ROBERT
647 BRANCH AVE	0072	30.01	142.01			B-2	23	4A	SOUTHLAND CORP - T DEPT 11050
650 BRANCH AVE	0126	54	55			R-3	22	2	REYNOLDS, GARRETT
656 BRANCH AVE	0126	54	54			R-3	22	2	LUNNEY, JOHN J & ELIZABETH E
657 BRANCH AVE	0072	30.01	142.05			B-2	23	4A	R W ASSETS, LLC
660 BRANCH AVE	0126	54	53			R-3	22	2	MARRA, GIOVANNINO & AUSILIA
664 BRANCH AVE	0126	54	52			R-3	22	2	INGRAHMA, THOMAS J & MARY JO WILSEY
670 BRANCH AVE	0126	54	51			R-3	22	2	ZAUNERE, NISSA
675 BRANCH AVE	0072	30.01	142.04			B-2	23	4A	TERRAVET LITTLE SILVER, LLC
680 BRANCH AVENUE	0126	54	48			R-3	22	4A	SANTANGELO, FRANK R
697 BRANCH AVE	0072	30.01	142.03			B-2	23	4A	GLOBE PETROLEUM INC
700 BRANCH AVE	0126	54	44			B-2	22	4A	SANTANGELO /MONMOUTH COMMUNITY BANK
705 BRANCH AVENUE	0177	75.01	2			MP-2	25	15C	BORO OF LITTLE SIVER
720 BRANCH AVE	0132	56	1			B-2	25	4A	LS FUEL COMPANY, LLC
4 BREEZY POINT ROAD	0187	84	8.14			R-2	28	2	STEWART, ROBERT W & NANCY P
5 BREEZY POINT ROAD	0186	84	8.01			R-2	28	2	MACKAY, JONATHAN & ADRIENNE
9 BREEZY POINT ROAD	0186	84	8.02			R-2	28	2	DIDIO, STEPHEN & NICOLE
10 BREEZY POINT ROAD	0187	84	8.13			R-2	28	2	WILLIAMS, RICHARD C & LAURIE A NEST
13 BREEZY POINT ROAD	0186	84	8.03			R-2	28	2	BLUMBERGER, KRISTEN
18 BREEZY POINT ROAD	0187	84	8.12			R-2	28	2	BALDWIN, DIANE
21 BREEZY POINT ROAD	0186	84	8.04			R-2	28	2	STICKLER, ALBERT C & LINDA M
26 BREEZY POINT ROAD	0187	84	8.11			R-2	28	2	FRIEDMAN, MARK & LEYDA
27 BREEZY POINT ROAD	0186	84	8.05			R-2	28	2	CLEAR, MICHAEL & ALEXA J
32 BREEZY POINT ROAD	0187	84	8.10			R-2	28	2	FACCAS, JOHN J., JR. & SANDRA M.
33 BREEZY POINT ROAD	0186	84	8.06			R-2	28	2	MARRIN, MATTHEW & RACHEL
38 BREEZY POINT ROAD	0187	84	8.09			R-2	28	2	MCLOONE, ELIZABETH & TIMOTHY
41 BREEZY POINT ROAD	0186	84	8.07			R-2	28	2	VAN WINKLE, WILLIAM & BEVERLY P
42 BREEZY POINT ROAD	0187	84	8.08			R-2	28	2	FRANCO, LINDA
10 BROOK AVENUE	0114	50	7.01			R-3	13	2	OLDROYD, DANIEL & KELLY CRONIN
11 BROOK AVE	0111	48	27		7	R-3	13	2	WAITE, RONALD E III & MARGUERITE
25 BROOK AVE	0111	48	28			R-3	13	2	BULVANOSKI, SEAN & DANIELLE
30 BROOK AVE	0113	49	8.01			R-3	13	2	CHOFF, JEFFREY J
31 BROOK AVE	0111	48	29			R-3	13	2	MASLANEK, PAUL & ANITA
37 BROOK AVE	0112	48	30			R-3	13	2	O'CONNOR, CHRISTOPHER & JODIE
43 BROOK AVE	0112	48	31			R-3	13	2	MURRAY, JOSEPH J & SUSAN D

TAXING DISTRICT NO. 25 LITTLE SILVER

COUNTY NO. 13 MONMOUTH

PROPERTY LOCATION	PAGE NO.	BLOCK NO.	LOT NO.	LOT QUALIF.	ACCOUNT NO.	ZONE	TAX MAP	PROP CLASS	NAME OF OWNER
44 BROOK AVE	0113	49	7			R-3	13	2	SCHMELZ, ALEXIS W & W JOHN
49 BROOK AVE	0112	48	32			R-3	13	2	LAUDE, JAMES JR
BROOKSIDE LANE	0123	54	24.11			R-3	22	15C	BORO OF LITTLE SILVER
10 BROOKSIDE LANE	0123	54	24.01			R-3	13	2	DE NOIA, AMERICO J. JR. & JANET M.
20 BROOKSIDE LANE	0123	54	24.02			R-3	13	2	DELASZLO, CHRISTIAN H & BRITTANY MA
30 BROOKSIDE LANE	0123	54	24.03			R-3	13	2	BLANCHARD, JEFFREY E & EVELYN K
40 BROOKSIDE LANE	0123	54	24.04			R-3	13	2	MC DERMOTT, DONALD G & MARY JANE
50 BROOKSIDE LANE	0123	54	24.05			R-3	13	15F	HANRATTY, WILLIAM J & MARGARET E
60 BROOKSIDE LANE	0123	54	24.06			R-3	13	2	GENEST, LAUREN
70 BROOKSIDE LANE	0123	54	24.07			R-3	13	2	LANG, GEORGE C JR & PATRICE M
80 BROOKSIDE LANE	0123	54	24.08			R-3	13	2	GILMAN, SAMUEL V III
2 BYRAM LANE	0021	17	4	C0001		PRD	401	2	STROMSLAND, FRANCES C & KENNETH T
4 BYRAM LANE	0021	17	4	C0002		PRD	401	2	FAREHOLM-SEQUOIA TRUST % N.CHAPMAN
6 BYRAM LANE	0021	17	4	C0003		PRD	401	2	GELFAND, TODD & MOZENTER, RICHARD A
8 BYRAM LANE	0021	17	4	C0004		PRD	401	2	PATERSON, GEORGE & NANCY L.
10 BYRAM LANE	0021	17	4	C0005		PRD	401	2	COHEN, CAROL, ETAL
12 BYRAM LANE	0021	17	4	C0006		PRD	401	2	MCCARTER, GEORGE W C
CARLILE TERRACE	0081	34	2			R-3	12	15C	BORO OF LITTLE SILVER
1 CARLILE TERRACE	0080	33	14			R-3	12	2	KENNY, SUSAN A & MARY C
5 CARLILE TERRACE	0080	33	15			R-3	12	2	POWERS, NICHOLAS & JANELLE
9 CARLILE TERRACE	0080	33	16			R-3	12	2	HARRISON, DAVID C & BARBARA M
15 CARLILE TERRACE	0080	33	17			R-3	12	2	GOLD, JOSHUA S & LINDI T
16 CARLILE TERRACE	0081	34	1			R-3	12	2	FITZPATRICK, SEAN & MARY KATE
19 CARLILE TERRACE	0080	33	18			R-3	12	2	HADERER, ROBERT J & EMILY H
24 CARLILE TERRACE	0084	34	33			R-3	12	2	BRADY, LORRAINE C
27 CARLILE TERRACE	0080	33	19			R-3	12	2	AZZARA, MATTHEW J & ROGULSKA, VIKTO
CAROLYN RD	0139	59	8.01			R-1A	20	15C	BORO OF LITTLE SILVER
3 CAROLYN RD	0144	59	79			R-2	20	2	PENSACK, MICHAEL J & NICOLE
11 CAROLYN RD	0144	59	78			R-2	20	2	O'KEEFE, MARK & RACHAEL
14 CAROLYN RD	0135	58	20.02			R-2	21	2	DALTON, JEFFREY & JANICE
18 CAROLYN RD	0135	58	21			R-2	21	2	TUROVAC, RYAN & RACHEL
19 CAROLYN RD	0144	59	77			R-2	20	2	RATH, BRIAN & MEGHAN
27 CAROLYN RD	0144	59	76			R-2	20	2	ANDERSEN, GUSTAV & LAUREN
30 CAROLYN RD	0143	59	68			R-2	27	2	HERMAN, ALEXIS
38 CAROLYN RD	0143	59	69			R-2	27	2	WHELAN, MICHAEL & TIFFANIE
2 CARRIAGE GATE DRIVE	0135	58	56.01	C0002			2101	2	CHIEN, SUSAN HAYEK
3 CARRIAGE GATE DRIVE	0136	58	56.01	C0003			2101	2	KRIVCA, JEON & DUMANI, ARJANA
4 CARRIAGE GATE DRIVE	0136	58	56.01	C0004			2101	2	THIEL, JUDY
5 CARRIAGE GATE DRIVE	0136	58	56.01	C0005			2101	2	SCICCHITANO, TINA M.
6 CARRIAGE GATE DRIVE	0136	58	56.01	C0006			2101	2	JOANNE C STAVOLA DYNASTY TRUST
7 CARRIAGE GATE DRIVE	0136	58	56.01	C0007			2101	2	D'ONOFRIO, PATRICK & JOANN
8 CARRIAGE GATE DRIVE	0136	58	56.01	C0008			2101	2	QUINN, ELIZABETH
9 CARRIAGE GATE DRIVE	0136	58	56.01	C0009			2101	2	KAZMI, HASAN MUJTABA & SHEHRBANO
10 CARRIAGE GATE DRIVE	0136	58	56.01	C0010			2101	2	RUSSO, MARTIN
11 CARRIAGE GATE DRIVE	0136	58	56.01	C0011			2101	2	LEE, JOHN J
12 CARRIAGE GATE DRIVE	0136	58	56.01	C0012			2101	2	JOHNSON, CLIFFORD LAMAR & LINDSAY L
13 CARRIAGE GATE DRIVE	0136	58	56.01	C0013			2101	2	SCHMALTZ, HARRY W & MARY JO
14 CARRIAGE GATE DRIVE	0136	58	56.01	C0014			2101	2	VAN WAGONER, SPENCER & CHRISTINE
15 CARRIAGE GATE DRIVE	0136	58	56.01	C0015			2101	2	ANTHONY GERALD FINK, TRUSTEE
16 CARRIAGE GATE DRIVE	0136	58	56.01	C0016			2101	2	BRAUN, ELIZABETH
17 CARRIAGE GATE DRIVE	0137	58	56.01	C0017			2101	2	GUNTHER, KENNETH & WOROBEL, KAREN
18 CARRIAGE GATE DRIVE	0137	58	56.01	C0018			2101	2	PETERS, LISA A
19 CARRIAGE GATE DRIVE	0137	58	56.01	C0019			2101	2	HOWARD, CARL & PATRICIA
20 CARRIAGE GATE DRIVE	0137	58	56.01	C0020			2101	2	MCMULLIN, DAVID
21 CARRIAGE GATE DRIVE	0137	58	56.01	C0021			2101	2	CURLEY, SEAMUS & CHRISTINE H
22 CARRIAGE GATE DRIVE	0137	58	56.01	C0022			2101	2	SIEG, STEVEN R & JANE
23 CARRIAGE GATE DRIVE	0137	58	56.01	C0023	0		2101	2	CANE, JENNIFER NOELLE
24 CARRIAGE GATE DRIVE	0137	58	56.01	C0024	0		2101	2	CASSARO, GEORGE & CORRINE
25 CARRIAGE GATE DRIVE	0137	58	56.01	C0025	0		2101	2	CAPLAN, RICHARD E
26 CARRIAGE GATE DRIVE	0137	58	56.01	C0026	0		2101	2	BORLAND, KRISTEN & ANDREW
27 CARRIAGE GATE DRIVE	0137	58	56.01	C0027	0		2101	2	HE CHEN REALTY, LLC
28 CARRIAGE GATE DRIVE	0137	58	56.01	C0028	0		2101	2	MCCORMACK, CAREN
29 CARRIAGE GATE DRIVE	0137	58	56.01	C0029	0		2101	2	JOHNSON, THOR&DEVERIN, MICHELE, TRUSTE
30 CARRIAGE GATE DRIVE	0137	58	56.01	C0030	0		2101	2	DIANE DEPALMA
31 CARRIAGE GATE DRIVE	0138	58	56.01	C0031			2101	2	BROWNRIDGE, THOMAS & ORSINI, CAROL
32 CARRIAGE GATE DRIVE	0138	58	56.01	C0032			2101	2	ZALEWSKI, CORY H & SHEEHY, TARA
33 CARRIAGE GATE DRIVE	0138	58	56.01	C0033			2101	2	MEYER, BRUCE
34 CARRIAGE GATE DRIVE	0138	58	56.01	C0034			2101	2	PETER, HUBERT & MARY RITA

TAXING DISTRICT NO. 25 LITTLE SILVER

COUNTY NO. 13 MONMOUTH

PROPERTY LOCATION	PAGE NO.	BLOCK NO.	LOT NO.	LOT QUALIF.	ACCOUNT NO.	ZONE	TAX MAP	PROP CLASS	NAME OF OWNER
35 CARRIAGE GATE DRIVE	0138	58	56.01	C0035			2101	2	ROBINSON, CHRISTOPHER
36 CARRIAGE GATE DRIVE	0138	58	56.01	C0036			2101	2	36 CARRIAGE GATE DRIVE, LLC
37 CARRIAGE GATE DRIVE	0138	58	56.01	C0037			2101	2	LEGGETT, DARIKA UKURCHINOV
38 CARRIAGE GATE DRIVE	0138	58	56.01	C0038			2101	2	TERRACCIANO, ROBERT & MARISSA
39 CARRIAGE GATE DRIVE	0138	58	56.01	C0039			2101	2	SCHWEERS, MARIE M.
40 CARRIAGE GATE DRIVE	0138	58	56.01	C0040			2101	2	PASCUCCI, CORBY M.
CARRIAGE GATE CONDO ASSOC	0135	58	56.01				21	15F	CARRIAGE GATE CONDO ASSOCIATION
1 CARRIAGE HOUSE LANE	0183	83	3			R-2	28	2	CUOZZO, PATRICK & JAMI-MARIE
5 CARRIAGE HOUSE LANE	0183	83	3.01			R-2	28	2	BARONE, DANIEL & KIA
8 CARRIAGE HOUSE LANE	0184	83	6.02			R-2	28	2	WILLIAMS, DAVID M & MAUREEN C
9 CARRIAGE HOUSE LANE	0183	83	3.02			R-2	28	1	GMLEV, LLC
14 CARRIAGE HOUSE LANE	0184	83	5.01			R-2	28	2	FERGUSON, MICHAEL C & JOANNE P
15 CARRIAGE HOUSE LANE	0183	83	4.03			R-2	28	2	DIXON, KENNETH S & MELISSA D
19 CARRIAGE HOUSE LANE	0183	83	4.04			R-2	28	2	BALDWIN, MATTHEW & KATHLEEN
20 CARRIAGE HOUSE LANE	0183	83	4.02			R-2	28	2	RODRIGUEZ, RUBEN & ROSE, MICHAEL, &
23 CARRIAGE HOUSE LANE	0184	83	5			R-2	28	2	WEISMAN, JONATHAN & LORRE
24 CARRIAGE HOUSE LANE	0183	83	4.01			R-2	28	2	GUTLEBER, PAUL & JOANNE
27 CARRIAGE HOUSE LANE	0184	83	6.01			R-2	28	2	ABRAMS, SHELDON & GAIL
28 CARRIAGE HOUSE LANE	0183	83	2			R-2	28	2	SCHMELZ, ANTON & ROMANO CHRISTINA
32 CARRIAGE HOUSE LANE	0183	83	2.03			R-2	28	2	LUICK, JONATHAN & HENRY, JESSICA
34 CARRIAGE HOUSE LANE	0184	83	4.06			R-2	28	2	HESTEAL GROUP, LLC
36 CARRIAGE HOUSE LANE	0183	83	4.05			R-2	28	2	HESTEAL GROUP, LLC
CHESHIRE SQ CONDO ASSOCIA	0093	40	69				7	15F	CHESHIRE SQ CONDO ASSOCIATION
37 CHESHIRE SQUARE	0093	40	69	C0001		R-2	7	2	WHITE, PRUDENCE A
38 CHESHIRE SQUARE	0093	40	69	C0002		R-2	7	2	HINTON, THOMAS D & HARRIET S
39 CHESHIRE SQUARE	0093	40	69	C0003		R-2	7	2	LIDIA SICIARZ LIFE EST. CO ANN ROSS
40 CHESHIRE SQUARE	0093	40	69	C0004		R-2	7	2	MCCOY, SANDRA ANN
41 CHESHIRE SQUARE	0093	40	69	C0005		R-2	7	2	GASSETT, M. ANITA
42 CHESHIRE SQUARE	0093	40	69	C0006		R-2	7	2	AMANN, SHARON
43 CHESHIRE SQUARE	0093	40	69	C0007		R-2	7	2	BURTON, SCOTT
44.A CHESHIRE SQUARE	0093	40	69	C0008		R-2	7	2	BIALOUS, VALERIE
44.B CHESHIRE SQUARE	0094	40	69	C0009		R-2	7	2	BIDDLE, VERONICA M
45.1 CHESHIRE SQUARE	0094	40	69	C0010		R-2	7	2	TEICH VALI, BARBARA J.
45.B CHESHIRE SQUARE	0094	40	69	C0011		R-2	7	2	MUNJACK, ROBERT L
46 CHESHIRE SQUARE	0094	40	69	C0012		R-2	7	2	O'BRIEN, MAUREEN
47.A CHESHIRE SQUARE	0094	40	69	C0013		R-2	7	2	JULIANO, DIANE, TRUSTEE
47.B CHESHIRE SQUARE	0094	40	69	C0014		R-2	7	2	HARRISON, RICHARD & MAUREEN
48.A CHESHIRE SQUARE	0094	40	69	C0015		R-2	7	2	GRIFFIN, EDWARD & JANE
48.B CHESHIRE SQUARE	0094	40	69	C0016		R-2	7	2	REILLY, ALICE
49A CHESHIRE SQUARE	0094	40	69	C0017		R-2	7	2	EVATT, SUSAN, TRUSTEE, RANDALL & SUSAN
49.B CHESHIRE SQUARE	0094	40	69	C0018		R-2	7	2	ASREJADID, DANA & SHAHRIAR
50A CHESHIRE SQUARE	0094	40	69	C0019		R-2	7	2	DORMENT, JAMES F III & JAMIE R
50B CHESHIRE SQUARE	0094	40	69	C0020		R-2	7	2	WICHMANN PROPERTIES, LLC
51 CHESHIRE SQUARE	0094	40	69	C0021		R-2	7	2	MCKINNEY, PETER & SIGRID
52.A CHESHIRE SQUARE	0094	40	69	C0022		R-2	7	2	PADULCHICK, ANNE P
52.B CHESHIRE SQUARE	0095	40	69	C0023		R-2	7	2	WINTERS, CHRISTINE & GIA
53.A CHESHIRE SQUARE	0095	40	69	C0024		R-2	7	2	LAPHAM, LAWRENCE & ANNE
53B CHESHIRE SQUARE	0095	40	69	C0025		R-2	7	2	MARCUS, ROBIN
54 CHESHIRE SQUARE	0095	40	69	C0026		R-2	7	2	LAPHAM, LAWRENCE & ANNE
55 CHESHIRE SQUARE	0095	40	69	C0027		R-2	7	2	HARRIS, JOHN K JR & PATRICIA
56 CHESHIRE SQUARE	0095	40	69	C0028		R-2	7	2	CHRISTMAN, JOHN A & CHRISTINE A
57.A CHESHIRE SQUARE	0095	40	69	C0029		R-2	7	2	LAURIE, DONALD & SUSAN % OYSTER INTERNA
57.B CHESHIRE SQUARE	0095	40	69	C0030		R-2	7	2	THOMPSON, OLIVIA
58.A CHESHIRE SQUARE	0095	40	69	C0031		R-2	7	2	BUFF, WILLIAM J III & CYNTHIA, TRUSTES
58.B CHESHIRE SQUARE	0095	40	69	C0032		R-2	7	2	GENTILE, ANNE MARIE
59 CHESHIRE SQUARE	0095	40	69	C0033		R-2	7	2	MOSCATELLO, PATRICIA
60 CHESHIRE SQUARE	0095	40	69	C0034		R-2	7	2	GEIGER, JEAN L.
61 CHESHIRE SQUARE	0095	40	69	C0035		R-2	7	2	VAN DER WILDEN, MARYLOUISE
62 CHESHIRE SQUARE	0095	40	69	C0036		R-2	7	2	RABON, LINDA M
63 CHESHIRE SQUARE	0096	40	69	C0037		R-2	7	2	LANG, DONALD & JOSETTE
64.A CHESHIRE SQUARE	0096	40	69	C0038		R-2	7	2	NOGLOWS, BETTY ANN
64.B CHESHIRE SQUARE	0096	40	69	C0039		R-2	7	2	DIFLURI, SUSAN & THOMAS
65.A CHESHIRE SQUARE	0096	40	69	C0040		R-2	7	2	MEYER, MARY F
65.B CHESHIRE SQUARE	0096	40	69	C0041		R-2	7	2	SCHOTTLAND, LINDA M
66 CHESHIRE SQUARE	0096	40	69	C0042		R-2	7	2	MONIER, DEBORAH
67 CHESHIRE SQUARE	0096	40	69	C0043		R-2	7	2	DANZIG, ELAINE S
68 CHESHIRE SQUARE	0096	40	69	C0044		R-2	7	2	AGUILAR, GEORGE A & JUTTA B
10 CHURCH STREET	0091	40	2			B-1	7	4A	JAFFE BROTHERS

TAXING DISTRICT NO. 25 LITTLE SILVER

COUNTY NO. 13 MONMOUTH

PROPERTY LOCATION	PAGE NO.	BLOCK NO.	LOT NO.	LOT QUALIF.	ACCOUNT NO.	ZONE	TAX MAP	PROP CLASS	NAME OF OWNER
19 CHURCH STREET	0090	38	11			B-1	7	4A	TERRA FAMILY LLC
20 CHURCH STREET	0091	40	3			B-1	7	4A	RICCIARDI REALTY COMPANY
25 CHURCH STREET	0090	38	10			B-1	7	4A	LOW, GEORGE & SIV
31 CHURCH STREET	0090	38	9			B-1	7	4A	MERLO INVESTMENTS LLC
32 & 38 CHURCH STREET	0091	40	5			B-1	7	4A	32 & 38 CHURCH STREET
41 CHURCH STREET	0090	38	8			B-1	7	15D	EMBURY METHODIST CH LITTLE SILVER
44 CHURCH STREET	0091	40	7			B-1	7	4A	BELL TOWER PROPERTIES LLC
49 CHURCH STREET (HOUSE)	0089	38	6			R-2	7	2	EMBURY METHODIST CH LITTLE SILVER
49 CHURCH STREET	0089	38	6	X				15D	EMBURY METHODIST CH LITTLE SILVER
50 CHURCH STREET	0091	40	8			B-1	7	4A	FIFTY CHURCH STREET, LLC
80 CHURCH STREET	0091	40	10			R-2	7	2	BALTO, ANDREW & CATHERINE
91 CHURCH STREET	0091	39	5			R-2	7	2	OSWANDEL, CATHERINE S.
94 CHURCH STREET	0091	40	11.01			R-2	7	2	94 CHURCH STREET LLC
100 CHURCH STREET	0091	40	12.01			R-2	7	2	100 CHURCH STREET LLC
111 CHURCH STREET	0090	39	3			R-2	7	15D	BOROUGH OF LITTLE SILVER
112 CHURCH STREET	0091	40	13			R-2	7	2	BADE, HARRY AUGUST III & DIANE M
118 CHURCH STREET	0091	40	14			R-2	7	2	FEULNER, RYAN & LUCY
3 CIRCLE LANE	0060	28	97			R-3	9	2	MRDGP FAMILY TRUST
7 CIRCLE LANE	0062	28	116			R-3	9	2	MOONEY, MICHAEL H. & ABBY
8 CIRCLE LANE	0062	28	125			R-3	9	2	DENGLER, WILLIAM A & MURPHY ELLEN J
11 CIRCLE LANE	0062	28	117			R-3	9	2	DE SOCIO, ROBERT S & MARY ANNE T
15 CIRCLE LANE	0062	28	118			R-3	9	2	GLYNN, EDWARD & CAROLYN
16 CIRCLE LANE	0062	28	124			R-3	9	2	DENGLER, KELLY T
19 CIRCLE LANE	0062	28	119			R-3	9	2	GOODMAN, SHAUN & HILLARY
23 CIRCLE LANE	0062	28	120			R-3	9	2	DEVITTO, MICHAEL A & JENNIFER M
24 CIRCLE LANE	0062	28	123			R-3	9	2	RA, MICHAEL & SANGMI
27 CIRCLE LANE	0062	28	121			R-3	9	2	MCMULLIN, CAROLYN E
31 CIRCLE LANE	0062	28	122			R-3	9	2	SEMLIATSHENKO, GAIL M
252 CLEARBROOK COURT	0026	17	4	C0071		PRD	401	2	NAVA, LIV. TRUST C/O NAVA
254 CLEARBROOK COURT	0026	17	4	C0072		PRD	401	2	YOCKEL, J ROGER & CHRISTINA A
256 CLEARBROOK COURT	0026	17	4	C0073		PRD	401	2	LAWRENCE, ROBERT C III & MARY S
258 CLEARBROOK COURT	0026	17	4	C0074		PRD	401	2	WOOD, WILLIAM & COLLEEN
260 CLEARBROOK COURT	0026	17	4	C0075		PRD	401	2	ROTCHFORD, PHILIP J & JANET
262 CLEARBROOK COURT	0026	17	4	C0076		PRD	401	2	CLANCY, JOSEPH
264 CLEARBROOK COURT	0026	17	4	C0077		PRD	401	2	LAIRD, JOHN E III & PATRICIA ANN
266 CLEARBROOK COURT	0026	17	4	C0078		PRD	401	2	PICONE, FRANK J. & STEPHANIE
268 CLEARBROOK COURT	0026	17	4	C0079		PRD	401	2	CAROLA, ROBERT E & ELAINE M
270 CLEARBROOK COURT	0026	17	4	C0080		PRD	401	2	ELSAS, ROGER D & PATRICIA S
272 CLEARBROOK COURT	0026	17	4	C0081		PRD	401	2	NITKA, DENNIS & MARGARET
274 CLEARBROOK COURT	0027	17	4	C0082		PRD	401	2	BROWN, RUTH A, TRUSTEE
276 CLEARBROOK COURT	0027	17	4	C0083		PRD	401	2	MARCIA VANBUREN BROWN REVOCABLE TRU
278 CLEARBROOK COURT	0027	17	4	C0084		PRD	401	2	MCCOY, RICHARD & JOANNE M
280 CLEARBROOK COURT	0027	17	4	C0085		PRD	401	2	RODILOSSO, PATRICIA
282 CLEARBROOK COURT	0027	17	4	C0086		PRD	401	2	CURLEY, MICHELE M
284 CLEARBROOK COURT	0027	17	4	C0087		PRD	401	2	HOPE HASKELL JONES REVOCABLE TRUST
CONOVER PLACE	0164	73	1.01			B-2	26	4A	EASTVIEW REALTY, LLC
2 CONOVER PLACE	0165	74	2			B-2	26	4A	CROCKWOOD INVESTMENTS, LLC
10 CONOVER PLACE	0166	74	4			B-2	26	2	J AND J REALTY LLC
30 CONOVER PLACE	0166	74	6			B-2	26	4A	CONOVER REALTY, LLC
66 CONOVER PLACE	0166	74	11			B-2	26	4A	PGH REALTY, LLC
1 COUNTRY LANE	0021	17	4	C0007		PRD	401	2	WELTZ, PAUL M & WENDY F
3 COUNTRY LANE	0021	17	4	C0008		PRD	401	2	VACHON, JEAN
5 COUNTRY LANE	0021	17	4	C0009		PRD	401	2	DONATO, SHIRLEY C/O THE DONOTO GRP.
7 COUNTRY LANE	0021	17	4	C0010		PRD	401	2	BATTING, BARBARA S
9 COUNTRY LANE	0021	17	4	C0011		PRD	401	2	DOREMUS, ANN H
11 COUNTRY LANE	0022	17	4	C0012		PRD	401	2	GORDINIER, VERA T
13 COUNTRY LANE	0022	17	4	C0013		PRD	401	2	DECASTRO, LYNN
15 COUNTRY LANE	0022	17	4	C0014		PRD	401	2	HUTCHINSON, DAREN ANNE
12 CREST DRIVE	0016	13	93			R-2	2	2	MCMULLAN, IAN E & MICHEL, LEIGH
14 CREST DRIVE	0016	13	92			R-2	2	2	CESARIO, NICHOLAS J. & CHRISTINE A
15 CREST DRIVE	0019	14	3			R-2	2	2	MASTRIANO, MICHAEL & SARAH
16 CREST DRIVE	0016	13	91			R-2	2	2	CARUSO, THOMAS & EILEEN
17 CREST DRIVE	0016	13	90			R-2	2	2	KOCZAN, JEFFREY M & BLAIR A
18 CREST DRIVE	0016	13	89			R-2	2	2	MAHONEY, KEVIN & EILEEN
22 CREST DRIVE	0016	13	88			R-2	2	2	FEIGENBAUM, ADAM & LORI
25 CREST DRIVE	0019	14	2			R-2	2	2	SWEENEY, EDWARD & KRISTIN
26 CREST DRIVE	0016	13	87			R-2	2	2	SAUER, WILLIAM P. & PHYLLIS C.
29 CREST DRIVE	0019	14	1			R-2	2	2	DAVIDSON, MARK & COLLEEN

TAXING DISTRICT NO. 25 LITTLE SILVER

COUNTY NO. 13 MONMOUTH

PROPERTY LOCATION	PAGE NO.	BLOCK NO.	LOT NO.	LOT QUALIF.	ACCOUNT NO.	ZONE	TAX MAP	PROP CLASS	NAME OF OWNER
30 CREST DRIVE	0016	13	86			R-2	2	2	RICE, JOHN HUBNER IV & MADELINE MCC
34 CREST DRIVE	0015	13	85			R-2	2	2	GELORMINO, PHYLLIS & CURRO, VINCENT
38 CREST DRIVE	0015	13	84			R-2	2	2	TURNER, KYLE E & KELLY J
42 CREST DRIVE	0015	13	83			R-2	2	2	MONTANO, AARON & AMY
46 CREST DRIVE	0015	13	82			R-2	2	2	TUOHY, JOHN J & JOAN F
50 CREST DRIVE	0015	13	81			R-2	2	2	DRUMMOND, JAMES H & JILL L
54 CREST DRIVE	0015	13	80			R-2	2	2	DENISE, MEGHAN & WILLIAM
58 CREST DRIVE	0015	13	79			R-2	2	2	KEATING, MICHAEL J & DANA L
61 CREST DRIVE	0020	15	6			R-2	2	2	BUTLER, MARK J & LISA A
62 CREST DRIVE	0015	13	78			R-2	2	2	CONNELL, ANNE C & DANIEL
65 CREST DRIVE	0020	15	5			R-2	2	2	YARON, DONNA BONACCORSI & PAUL M
66 CREST DRIVE	0015	13	77			R-2	2	2	KULL, LAURA & MARY B. HAUCK
70 CREST DRIVE	0015	13	76			R-2	2	2	QUINN, MARK W & KATHERINE Q
73 CREST DRIVE	0020	15	4			R-2	2	2	MURGIO, PAUL & MARIAM NOEL
74 CREST DRIVE	0015	13	75			R-2	2	2	PIERSON, HEATHER
78 CREST DRIVE	0015	13	74			R-2	2	2	FAIRCHILD, JOHN & MELISSA
2 CROSS ST	0052	26	20			R-3	2	2	DOBISH, MATTHEW & MEGHAN
10 CROSS ST	0052	26	22			R-3	2	2	NOGUEIRA, GABRIEL SANTANA & TATIANA M
15 CROSS ST	0044	22	30			R-3	2	2	LENZA, V.N. & B. LOVERIDGE-LANZA
27 CROSS ST	0046	23	32			R-3	8	2	SAUER, LAURETTE M & RONALD VILARDI JR
31 CROSS ST	0046	23	31			R-3	8	2	GALVIN, THOMAS & ANN
35 CROSS ST	0046	23	30			R-3	8	2	DUNNE, STEPHEN & LAUREN
60 CROSS ST	0049	25	16			R-3	9	2	MULHOLLAND, KEVIN B & FELICIA M
74 CROSS ST	0049	25	18			R-3	9	2	BRUZZI, JOHN & JANET
84 CROSS ST	0049	25	19			R-3	9	2	TROVATO, DANIEL & KNAPP, STEPHANIE
88 CROSS ST	0049	25	20			R-3	9	2	HEALY, JOANN D & FORD, JOHN R
100 CROSS ST	0049	25	21			R-3	9	2	PALMA, ANTHONY & CATHERINE HOLSEY
107 CROSS ST	0048	24	29			R-3	8	2	GENKINGER, THOMAS C & LEIGH P
111 CROSS ST	0048	24	28			R-3	8	2	CUFFARI, JOHN J & GURRIELL, ASHLEY
115 CROSS ST	0048	24	27			R-3	8	2	TROY, MICHAEL II & VICTORIA
2 DANIEL DR	0143	59	70			R-2	20	2	LAIDO, JAYSON
9 DANIEL DR	0144	59	75			R-2	20	2	KILDUFF, TODD & COLLEEN
10 DANIEL DR	0143	59	71			R-2	20	2	WARNER, ANDREW BRYCE & JILL ANN
15 DANIEL DR	0144	59	74			R-2	20	2	GRANICK, ALLEN J & PAMELA Y
18 DANIEL DR	0143	59	72			R-2	20	2	ROGERS, SHANE & JESSICA
26 DANIEL DR	0143	59	73			R-2	20	2	TRIKHA, RUPAN & NITI
DRIVEWAY TO FOXHILL	0013	13	35			R-2	2	15C	BOROUGH OF LITTLE SILVER
2 EASTBORNE DR	0168	75	6.04	C1002		TH-1	2501	2	SALOMON, MARK & CAROL
4 EASTBORNE DR	0168	75	6.04	C1004		TH-1	2501	2	VIDAL, JANET
6 EASTBORNE DR	0168	75	6.04	C1006		TH-1	2501	2	JUDGE, SUSAN D
8 EASTBORNE DR	0168	75	6.04	C1008		TH-1	2501	2	MC CANN, ELIZABETH Y
10 EASTBORNE DR	0168	75	6.04	C1010		TH-1	2501	2	KELLY, BERNADETTE
12 EASTBORNE DR	0168	75	6.04	C1012		TH-1	2501	2	BLUMBERGER, JOHN
14 EASTBORNE DR	0168	75	6.04	C1014		TH-1	2501	2	MCCANN, MICHAEL & KATHLEEN
EASTVIEW AVE	0135	58	20.011			R-2	21	15C	BOROUGH OF LITTLE SILVER
3 EASTVIEW AVE	0165	74	1			B-2	26	4A	LITTLE SILVER HOLDING COMPANY LLC
7 EASTVIEW AVE	0165	74	1.02			B-2	26	4A	LITTLE SILVER HOLDING COMPANY, LLC
71 EASTVIEW AVE	0163	72	1			R-3	26	2	JOHNSON, JAMES R & CORALEE P G
72 EASTVIEW AVE	0135	58	41			R-2	21	2	MASTRIANI, JAMES J & RITA
EDGEWOOD AVE	0185	83.01	1			R-3	28	15C	BORO OF LITTLE SILVER
22 EDGEWOOD AVE	0181	80	10			R-3	26	15C	BORO OF LITTLE SILVER
26 EDGEWOOD AVE	0181	80	11			R-3	26	2	KRUESI, DANIEL & KIMBERLY
30 EDGEWOOD AVE	0181	80	12			R-3	26	2	PAPRCKA, R. & P.A. MCDERBY
33 EDGEWOOD AVE	0179	79	6			R-3	26	2	BULVANOSKI, PATRICK & MELISSA
35 EDGEWOOD AVE	0179	79	5			R-3	26	2	WRIGHT, SAMUEL F & FLORENCE M
41 EDGEWOOD AVE	0164	72	16			R-3	26	2	FIGARO FAMILY TRUST
42 EDGEWOOD AVE	0163	71	8			R-3	26	2	PEBOLE, MATTHEW W & MALLOZZI, FEDERIC
47 EDGEWOOD AVE	0164	72	18			R-3	26	2	ANDOLENA, STEPHEN & JEAN
48 EDGEWOOD AVE	0163	71	9			R-3	26	2	SANDLASS, WILLIAM TYLER & PIRON, CHRIST
53 EDGEWOOD AVE	0164	72	20			R-3	26	2	LARKIN, KEITH
54 EDGEWOOD AVE	0163	71	10			R-3	26	2	ODONNELL, JAMES & ROSEMARY
59 EDGEWOOD AVE	0164	72	22			R-3	26	2	PISANI, JOSEPH G & LAUREN A
60 EDGEWOOD AVE	0163	71	11			R-3	26	15F	MILKE, ALEKSEY & BADENHOP, CHRISTEN
65 EDGEWOOD AVE	0164	72	24			R-3	26	2	FOARD, CHRISTOPHER F & MARY LOGAN
66 EDGEWOOD AVE	0163	71	12			R-3	26	2	THORNE, PETER S & JULIE M
72 EDGEWOOD AVE	0162	71	1			R-3	26	2	KEATING, BRIAN EDWARD JR & MAURA EL
2 ESSEX DRIVE	0168	75	6.04	C2002		TH-1	2501	2	FITZGERALD, BRIAN & MEGAN
4 ESSEX DRIVE	0168	75	6.04	C2004		TH-1	2501	2	GREENE, DAVID A & ANNE

TAXING DISTRICT NO. 25 LITTLE SILVER

COUNTY NO. 13 MONMOUTH

PROPERTY LOCATION	PAGE NO.	BLOCK NO.	LOT NO.	LOT QUALIF.	ACCOUNT NO.	ZONE	TAX MAP	PROP CLASS	NAME OF OWNER
6 ESSEX DRIVE	0168	75	6.04	C2006		TH-1	2501	2	6 ESSEX, LLC
8 ESSEX DRIVE	0168	75	6.04	C2008		TH-1	2501	2	FROST, JOHN & ARIANA
10 ESSEX DRIVE	0168	75	6.04	C2010		TH-1	2501	2	MAUCH, JESSICA ELIZABETH
12 ESSEX DRIVE	0168	75	6.04	C2012		TH-1	2501	2	DAVIS, GREGORY & MARY CLAIR
14 ESSEX DRIVE	0168	75	6.04	C2014		TH-1	2501	2	SCHWABENBAUER, LINDA
16 ESSEX DRIVE	0169	75	6.04	C2016		TH-1	2501	2	INDELICATO, DANIELLE
18 ESSEX DRIVE	0169	75	6.04	C2018		TH-1	2501	2	18 ESSEX DRIVE, LLC
20 ESSEX DRIVE	0169	75	6.04	C2020		TH-1	2501	2	GONZALEZ, AIMEE
22 ESSEX DRIVE	0169	75	6.04	C2022		TH-1	2501	2	PR PROPERTIES MAIN STREET, LLC
24 ESSEX DRIVE	0169	75	6.04	C2024		TH-1	2501	2	SUOZZO, MARION P
26 ESSEX DRIVE	0169	75	6.04	C2026		TH-1	2501	2	KIELY, CRAIG
28 ESSEX DRIVE	0169	75	6.04	C2028		TH-1	2501	2	BITMAN, DALE
30 ESSEX DRIVE	0169	75	6.04	C2030		TH-1	2501	2	LAMARCHE, TESSA
31 ESSEX DRIVE	0169	75	6.04	C2031		TH-1	2501	2	CALLAHAN, DONALD M
32 ESSEX DRIVE	0169	75	6.04	C2032		TH-1	2501	2	ZEBROWSKI, JULIA
33 ESSEX DRIVE	0169	75	6.04	C2033		TH-1	2501	2	ALEXANDER FREDERICO III FAMILY TRST
34 ESSEX DRIVE	0169	75	6.04	C2034		TH-1	2501	2	FAIELLA, MICHAEL A & BETH-ANNE
35 ESSEX DRIVE	0169	75	6.04	C2035		TH-1	2501	2	RADOMSKI, PETER & TRACEY
36 ESSEX DRIVE	0169	75	6.04	C2036		TH-1	2501	2	VERY, MICHAEL
37 ESSEX DRIVE	0170	75	6.04	C2037		TH-1	2501	2	BLEETSTEIN, MARILEE & GOLISZESKI, M
38 ESSEX DRIVE	0170	75	6.04	C2038		TH-1	2501	2	MANN, MARCIA
39 ESSEX DRIVE	0170	75	6.04	C2039		TH-1	2501	2	RAO, UMESH
40 ESSEX DRIVE	0170	75	6.04	C2040		TH-1	2501	2	MAKI, JUNSUKE & CRYSTAL
41 ESSEX DRIVE	0170	75	6.04	C2041		TH-1	2501	2	GALAL, DEBORAH E
42 ESSEX DRIVE	0170	75	6.04	C2042		TH-1	2501	2	FAIELLA, VINCENT J & DONNA M
43 ESSEX DRIVE	0170	75	6.04	C2043		TH-1	2501	2	KAYNE, HILARY & BRYAN
44 ESSEX DRIVE	0170	75	6.04	C2044		TH-1	2501	2	SCHIRICK, EDWARD A & CATHLEEN M
45 ESSEX DRIVE	0170	75	6.04	C2045		TH-1	2501	2	ACT PROPERTY GROUP LLC
46 ESSEX DRIVE	0170	75	6.04	C2046		TH-1	2501	2	HEGNER, JOSEPH & MARY LEIGH
47 ESSEX DRIVE	0170	75	6.04	C2047		TH-1	2501	2	WAKELEY, PATRICIA A
48 ESSEX DRIVE	0170	75	6.04	C2048		TH-1	2501	2	FERNANDEZ, JEFFREY & DONNA
49 ESSEX DRIVE	0170	75	6.04	C2049		TH-1	2501	2	SMITH, JOANNA LISI
50 ESSEX DRIVE	0170	75	6.04	C2050		TH-1	2501	2	PRUSEK, DEBRA J
51 ESSEX DRIVE	0171	75	6.04	C2051		TH-1	2501	2	HARRIS, ROBERT & BARBARA
52 ESSEX DRIVE	0171	75	6.04	C2052		TH-1	2501	2	MCGUINNESS, JAMES & MAURA
53 ESSEX DRIVE	0171	75	6.04	C2053		TH-1	2501	2	PRINDI 109, LLC
54 ESSEX DRIVE	0171	75	6.04	C2054		TH-1	2501	2	MARINO, LORI & MOUNTAIN, MICHAEL
55 ESSEX DRIVE	0171	75	6.04	C2055		TH-1	2501	2	HEENEHAN, MARGARET M
56 ESSEX DRIVE	0171	75	6.04	C2056		TH-1	2501	2	MURPHY, MARK B
57 ESSEX DRIVE	0171	75	6.04	C2057		TH-1	2501	2	BROWN, PETER J & ROSA
58 ESSEX DRIVE	0171	75	6.04	C2058		TH-1	2501	2	GAGLIANO, JEANNE L
59 ESSEX DRIVE	0171	75	6.04	C2059		TH-1	2501	2	MCDERMOTT, CHRISTINE
60 ESSEX DRIVE	0171	75	6.04	C2060		TH-1	2501	2	BRODERICK, CULLEN
61 ESSEX DRIVE	0171	75	6.04	C2061		TH-1	2501	2	ELARD, JEAN PAUL & MARGARET
62 ESSEX DRIVE	0171	75	6.04	C2062		TH-1	2501	2	CAMPBELL, ROLAND P
63 ESSEX DRIVE	0171	75	6.04	C2063		TH-1	2501	2	MCHEFFEY, SHERRY
64 ESSEX DRIVE	0171	75	6.04	C2064		TH-1	2501	2	EBERLE, JUSTIN & ALESSIA G
66 ESSEX DRIVE	0172	75	6.04	C2066		TH-1	2501	2	HAZARD, MICHAEL J & DOBENS, DARCY M
2 FAIRVIEW AVE	0179	78.01	1			I-1	26	4A	DECENZO, PETER JR & SANTA
6-10 FAIRVIEW AVE	0179	78.01	2			I-1	26	4A	6-10 FAIRVIEW SOUTH, LLC
13 FAIRVIEW AVE	0178	77	1.04	C0301		B-1	26	4A	PSDECENZO LLC
15 FAIRVIEW AVE	0178	77	9			B-1	26	4A	NICKMAR ASSOCIATES LLC
16 FAIRVIEW AVE	0179	78.01	3			I-1	26	4A	HIGHMARK REALTY, LLC
20 FAIRVIEW AVE	0179	78.01	6			I-1	26	1	CONOVER REALTY, LLC
21 FAIRVIEW AVE	0178	77	11.01			B-1	26	15F	TWO RIVERS WATER RECLAMATION AUTH
22 FAIRVIEW AVENUE	0179	78.01	7			MP-1	26	15C	BORO OF LITTLE SILVER
24 FAIRVIEW AVE	0179	78.01	8			I-1	26	4A	NICKMAR ASSOCIATES LLC
28 FAIRVIEW AVE	0179	78.01	9			I-1	26	4A	NICKMAR ASSOCIATES LLC
30 FAIRVIEW AVE (AND 32)	0179	78.01	10			I-1	26	4A	NICKMAR ASSOCIATES, LLC
FOX HILL DRIVE	0014	13	49			R-3	2	15C	BOROUGH OF LITTLE SILVER
7 FOX HILL DRIVE	0011	13	17			R-2	2	2	SIBILIA, STEPHEN & LESLIE
12 FOX HILL DRIVE	0012	13	29			R-2	2	2	FARIN, JEFFREY & CHRISTINE
15 FOX HILL DRIVE	0011	13	18			R-2	2	2	SWISS, KENNETH J. & NORMAJEAN P.
17 FOX HILL DRIVE	0012	13	19			R-2	2	2	HERSHKOWITZ, SCOTT & FIORENTINO, LI
18 FOX HILL DRIVE	0012	13	30			R-2	2	2	MORRISON, MARK & BROOKE
23 FOX HILL DRIVE	0012	13	20			R-2	2	2	ORR, TIMOTHY & SHARON K
25 FOX HILL DRIVE	0012	13	21			R-2	2	2	DIMASO, GERALD & ERIKA
26 FOX HILL DRIVE	0012	13	31			R-2	2	2	DELLOSTRITTO,ARTHUR G&ANNE G,TRUSTE

TAXING DISTRICT NO. 25 LITTLE SILVER

COUNTY NO. 13 MONMOUTH

PROPERTY LOCATION	PAGE NO.	BLOCK NO.	LOT NO.	LOT QUALIF.	ACCOUNT NO.	ZONE	TAX MAP	PROP CLASS	NAME OF OWNER
30 FOX HILL DRIVE	0013	13	32			R-2	2	2	HARVIER, JOSEPH
31 FOX HILL DRIVE	0012	13	22			R-2	2	2	VILARDI, KATHLEEN H
161 FOX HILL DRIVE	0012	13	23			R-2	2	2	COPPOLA, BROOK
176 FOX HILL DRIVE	0012	13	27			R-2	2	2	REYNOLDS, RAYMOND & ILENE
182 FOX HILL DRIVE	0012	13	26.01			R-2	2	2	SILVA, MICHAEL FRANCIS & ELIZABETH, A
185 FOX HILL DRIVE	0012	13	24			R-2	2	2	BOROFKY, HARRIET & JOHANNET, PETER
188 FOX HILL DR REAR	0012	13	26			R-2	2	2	BAKER, SCOTT D. & LYNN I.
200 FOX HILL DR REAR	0012	13	25			R-2	2	2	DELORENZI, THERESA
GARDEN ROAD	0054	28	3			R-3	10	15C	BORO OF LITTLE SILVER
GARDEN ROAD	0062	29	3			R-3	10	15C	BORO OF LITTLE SILVER
GARDEN ROAD	0062	29	6			R-3	10	15C	BORO OF LITTLE SILVER
GARDEN ROAD	0063	29	8			R-3	10	15C	BORO OF LITTLE SILVER
GARDEN ROAD	0063	29	15			R-3	10	15C	BORO OF LITTLE SILVER
64 GARDEN ROAD	0003	6	4			R-3	1	2	PATTERSON, EDWARD & PAMELA F.
75 GARDEN ROAD	0003	7	3			R-3	1	2	MONTELLA, LOUIS & KIMBERLY
81 GARDEN ROAD	0003	7	1			R-3	1	2	PECK, KRISTOPHER T & KATHERINE
1 GARDEN ROAD E	0004	7	4			R-3	1	2	MCCARTHY, PETER J & CHRISTINE M
4 GARDEN ROAD E	0006	8	39			R-3	1	2	WEAVER, MARK C & DANCZUK, LARISA
5 GARDEN ROAD E	0004	7	7			R-3	1	2	KROLL, KATHRYN NELSINE
6 GARDEN ROAD E	0006	8	38			R-3	1	2	HUGHES, TIMOTHY MARK & CLARE MARY
8 GARDEN ROAD E	0006	8	36			R-3	1	2	STRYPE, MICHAEL S & NOONAN, EILEEN
11 GARDEN ROAD E	0004	7	9			R-3	1	2	WOLMAN, ANDREW W JR & DIANN R
12 GARDEN ROAD E	0006	8	33			R-3	1	2	MILLER, LOUIS D & LENORE F
68 GARDEN ROAD W	0003	6	3			R-3	1	2	CIATTO, BARBARA ANN E & JAMES P
71 GARDEN ROAD W	0003	7	2			R-3	1	2	LOGAN, RALPH & LISA
72 GARDEN ROAD W	0003	6	2			R-3	1	2	PERRY, ROBERT J JR & WENDY
78 GARDEN ROAD W	0003	6	1			R-3	1	2	OLMAN, BRADLEY
80 GARDEN ROAD W	0003	6	6			R-3	1	2	SCALI, DOMENICK L & ANTONINA
82 GARDEN ROAD W	0003	6	7			R-3	1	2	GILES, NANCY C
81 GARDEN (REAR)	0004	7	11			R-3	1	2	PECK, KRISTOPHER T & KATHERINE
GEORGE ST	0076	31	7			R-3	11	15C	BORO OF LITTLE SILVER
1 GEORGE ST	0076	31	5			R-3	11	2	LUPINSKI, JOSEPH M
31 GRANT PLACE	0003	5	1			R-3	1	2	GIBB, BENJAMIN R & TARA C.
36 GRANT PLACE	0002	4	6			R-3	1	2	LAFFERTY, KAREN
45 GRANT PLACE	0003	5	4			R-3	1	2	ROCCO, DAVID J & MEREDITH J
46 GRANT PLACE	0003	4	8			R-3	1	2	BIELSKIE, DANIEL J & LAUREN
52 GRANT PLACE	0001	1	10			R-3	10	2	JINDAL, SARAH
59 GRANT PLACE	0001	1	12			R-3	10	2	LOMEDICO, ALEXANDER
61 GRANT PLACE	0001	1	13			R-3	10	2	RYSER, MARTIN BRUCE & CAROL
64 GRANT PLACE	0001	1	14			B-1	10	4A	DTR PROPERTIES, LLC
100 GRANT PLACE	0001	1	15			B-1	10	4A	REAL FOURSOME LLC
84 GREENFIELD COURT	0027	17	4	C0088		PRD	401	15F	STEVENS, TOBY R.
86 GREENFIELD COURT	0027	17	4	C0089		PRD	401	2	LEIGHTON, NANCY R.
88 GREENFIELD COURT	0027	17	4	C0090		PRD	401	2	GOODYEAR, JASON & CHRISTINE
90 GREENFIELD COURT	0027	17	4	C0091		PRD	401	2	RABIN, PHILIP N & MARY K PATTERSON
92 GREENFIELD COURT	0027	17	4	C0092		PRD	401	2	COLLART, MICHAEL J.
94 GREENFIELD COURT	0027	17	4	C0093		PRD	401	2	MCQUILLAN, CHARLES L JR
96 GREENFIELD COURT	0027	17	4	C0094		PRD	401	2	REISS, HEIDI MARIE
98 GREENFIELD COURT	0027	17	4	C0095		PRD	401	2	ROBERTS, ARTHUR J & NANCY S
100 GREENFIELD COURT	0028	17	4	C0096		PRD	401	2	CRAW, SUSAN E, TRUSTEE
102 GREENFIELD COURT	0028	17	4	C0097		PRD	401	2	HYATT, WILLIAM H JR & KAREN D
104 GREENFIELD COURT	0028	17	4	C0098		PRD	401	2	LUCKETT, LISA L
106 GREENFIELD COURT	0028	17	4	C0099		PRD	401	2	GREENBERG, MARGARET E, TRUSTEE
108 GREENFIELD COURT	0028	17	4	C0100		PRD	401	2	PARKES, DAVID M. & DIANA W.
110 GREENFIELD COURT	0028	17	4	C0101		PRD	401	2	CONDON, FRANCES
112 GREENFIELD COURT	0028	17	4	C0102		PRD	401	2	GEISS, HERBERT & PATRICIA
114 GREENFIELD COURT	0028	17	4	C0103		PRD	401	2	DEL PRIORE, NANCY F. TRUSTEE
450 HANCE RD	0038	19	4			R-1A	5	2	GRUNIN, JEREMY D
470 HANCE RD	0038	19	5			R-1A	5	2	ROSS, JO-ELLEN
478 HANCE ROAD	0040	20	1			R-1A	5	2	CONTI, ROBERT J & MARIA
484 HANCE ROAD	0040	20	2			R-1A	5	2	SERGEANT, MATTHEW P
492 HANCE ROAD	0040	20	3			R-1A	5	2	492 HANCE, LLC
500 HANCE ROAD	0040	20	4			R-1A	5	2	CASAS, MICHELE D & BROWN, CHARLES
516 HANCE ROAD	0040	20	5			R-1A	5	2	DELAHANT, BRIAN J & NICOLE
HARDING RD	0033	17	6			R-1A	4	4A	J. PRIVETERA PROPERTIES, LLC
HARDING RD.	0040	19.01	1			R-1A	4	15C	BORO OF LITTLE SILVER
321 HARDING RD	0021	17	2			R-1A	3	2	HARBORT, KATHLEEN MARY
333 HARDING RD	0021	17	3			R-1A	3	2	FINN, ROBERT J.

TAXING DISTRICT NO. 25 LITTLE SILVER

COUNTY NO. 13 MONMOUTH

PROPERTY LOCATION	PAGE NO.	BLOCK NO.	LOT NO.	LOT QUALIF.	ACCOUNT NO.	ZONE	TAX MAP	PROP CLASS	NAME OF OWNER
471 HARDING RD	0033	17	5			R-1A	4	2	COLASUONNO, FRANK & KAYLA F
483 HARDING RD	0033	17	7			R-1A	4	2	J. PRIVETERA PROPERTIES, LLC
491 HARDING RD	0033	17	8			R-1A	4	2	LANFRANK, ROBERT & TINDRA
505 HARDING RD	0036	18	1			R-1A	4	2	NICHOLS, JONATHAN
521 HARDING RD	0036	18	3			R-1A	4	2	COSTIC, JEFFREY & VALERIE
527 HARDING RD	0036	18	5			R-1A	4	2	FONTI, CHRISTOPHER & ALEXA
535 HARDING RD	0036	18	7.01			R-1A	4	2	MARTIN, ROBERT LEE & PAMELA JUNE
541 HARDING RD	0036	18	7			R-1A	4	2	CARDAMONE, DAVID R. & JULIE A.
567 HARDING RD	0036	18	8			R-1A	4	2	HICKEY, PATRICK & MICHELE G.
575 HARDING RD	0036	18	9			R-1A	4	2	MERCADANTE, JILL
583 HARDING RD	0036	18	10			R-1A	4	2	ROSEN, JEFFREY & CAROL H.
589 HARDING RD	0036	18	11			R-1A	4	2	LEASOR, KATHLEEN
595 HARDING RD	0036	18	12			R-1A	4	2	GAETANO, DOMINICK T. & MEGHAN
603 HARDING RD	0036	18	13			R-1A	4	2	SWARTZ, STEPHEN
609 HARDING RD	0036	18	14			R-1A	4	2	RYSER, MARTIN & CAROL D.
615 HARDING RD	0036	18	15			R-1A	4	2	SASS, MATTHEW & KELLY, MEGAN
617 HARDING RD	0037	18	16			R-1A	4	2	BENEDICKSON, ROBERT & DENISE
621 HARDING RD	0038	18	31			R-1A	4	2	ROGERS, JOEL A & CAROLE G
625 HARDING RD	0037	18	17			R-1A	4	2	BRIGHTON, PIPER D. & LEDDY, ROBERT
660 HARDING RD	0040	19	34			R-1A	5	2	ROGERS, BRIAN J & VICTORIA H
668 HARDING RD	0040	19	33			R-1A	5	2	DELFORNO, VITO & TOMAE, EMILY
676 HARDING RD	0040	19	32			R-1A	5	2	VALENTINO, DAMIAN & EMILY
684 HARDING RD	0040	19	31			R-1A	5	2	BAL BAY REALTY, LTD
691 HARDING RD	0037	18	25			R-1A	4	2	MC CABE, JAMES M & MARIE LOUISE
692 HARDING RD	0040	19	30			R-1A	5	2	MARCIN, MICHAEL J
700 HARDING RD	0040	19	29			R-1A	5	2	DAVISON, ROBERT A & IRENE
HARRISON AVE	0037	18	18.02			R-1A	4	15C	BORO OF LITTLE SILVER
1 HARRISON AVENUE	0033	17	9			R-1A	3	4A	LS LAND NEWCO, LLC% 1663 PARTNERS
3 HARRISON AVE	0036	18	2			R-1A	4	2	CONSOLMAGNO, FRANCIS & BRIANA M
5 HARRISON AVENUE	0033	17	9.01			R-1A	3	2	LS LAND NEWCO, LLC% 1663 PARTNERS
4 HASLER LANE	0038	18	30			R-1A	4	2	WILSON, JOHN J JR & MARYBETH
7 HASLER LANE	0037	18	26			R-1A	4	2	GRECO, SANDRA J, ETAL, CO-TRUSTEES
8 HASLER LANE	0038	18	29			R-1A	4	2	HERTZ, ISABEL W.
11 HASLER LANE	0037	18	27			R-1A	4	2	PENN REAL ESTATE HOLDINGS, LLC
15 HASLER LANE	0037	18	28			R-1A	4	2	SCHMIDT, DEBORAH
1 HEIGHTS TERRACE	0020	15	3			R-2	2	2	DEE, JAMES & COURTNEY
4 HEIGHTS TERRACE	0019	14	4			R-2	2	2	KANE, FRANCIS & CATHERINE
7 HEIGHTS TERRACE	0019	15	2			R-2	2	2	LYNCH, TAUGH G. & DURIE L.
8 HEIGHTS TERRACE	0019	14	5			R-2	2	2	SUDOL, EDWARD MATTHEW & AMANDA L
11 HEIGHTS TERRACE	0019	15	1			R-2	2	2	O'BRIEN, DONALD KEVIN & MARY ANNE
192 HERITAGE COURT	0032	17	4	C0156		PRD	401	2	SANTRY, MARY T
194 HERITAGE COURT	0032	17	4	C0155		PRD	401	2	WINTERS, ROBERT C JR & EUGENIA
196 HERITAGE COURT	0031	17	4	C0154		PRD	401	2	HAMPEL, DANIEL & ROSE
198 HERITAGE COURT	0031	17	4	C0153		PRD	401	2	SHIFIAN, RONALD & CECILIA
200 HERITAGE COURT	0031	17	4	C0152		PRD	401	2	NAJARIAN, SOSSIE K, TRUSTEE
202 HERITAGE COURT	0031	17	4	C0151		PRD	401	2	LYTTLE, MICHAEL J. & HOLLY F.
204 HERITAGE COURT	0031	17	4	C0150		PRD	401	2	OPPENHEIM, STEPHEN J. & JUDITH M.
206 HERITAGE COURT	0031	17	4	C0149		PRD	401	2	206 HERITAGE COURT CO.
208 HERITAGE COURT	0031	17	4	C0148		PRD	401	2	WALRATH, CHRISTOPHER M & NANCY S
210 HERITAGE COURT	0031	17	4	C0147		PRD	401	2	ATKINSON, BUNCE D & URSULA S
212 HERITAGE COURT	0031	17	4	C0146		PRD	401	2	LANGE, PATRICIA
214 HERITAGE COURT	0031	17	4	C0145		PRD	401	2	HAMWI, PHILLIP & LOUISE
216 HERITAGE COURT	0031	17	4	C0144		PRD	401	2	HERR, EMILY V. IND.& TRUSTEE
218 HERITAGE COURT	0031	17	4	C0143		PRD	401	2	THREEFOOT, PHILIP & JANICE
220 HERITAGE COURT	0031	17	4	C0142		PRD	401	2	WILSON, SUSAN
HICKORY LANE CONDO ASSOCI	0074	30.02	22				24	15F	HICKORY LANE CONDO% EC IDEAL MGMT
1 HICKORY LANE	0074	30.02	22	C0001		TH-2	2401	2	REES, JANE
2 HICKORY LANE	0074	30.02	22	C0002		TH-2	2401	2	KINSLER, PHYLLIS A
3 HICKORY LANE	0074	30.02	22	C0003		TH-2	2401	2	KENNEDY, DANIEL F. & KERRY F.
4 HICKORY LANE	0074	30.02	22	C0004		TH-2	2401	2	O'DOWD, MEGAN C
5 HICKORY LANE	0074	30.02	22	C0005		TH-2	2401	2	MARTIN, JOHN CHRISTOPHER & COURTNEY
6 HICKORY LANE	0074	30.02	22	C0006		TH-2	2401	2	ROSEN, ALYSSA S
7 HICKORY LANE	0074	30.02	22	C0007		TH-2	2401	2	KERR, RODERICK E. JR.
8 HICKORY LANE	0075	30.02	22	C0008		TH-2	2401	2	FAB REALTY ASSOCIATES, LLC
9 HICKORY LANE	0075	30.02	22	C0009		TH-2	2401	2	ISGANITIS, EDWARD J. & LISA R.
10 HICKORY LANE	0075	30.02	22	C0010		TH-2	2401	2	BORNEMAN, NANCY
11 HICKORY LANE	0075	30.02	22	C0011		TH-2	2401	2	BLEETSTEIN, GARY S
12 HICKORY LANE	0075	30.02	22	C0012		TH-2	2401	2	KAFAP, AMY

TAXING DISTRICT NO. 25 LITTLE SILVER

COUNTY NO. 13 MONMOUTH

PROPERTY LOCATION	PAGE NO.	BLOCK NO.	LOT NO.	LOT QUALIF.	ACCOUNT NO.	ZONE	TAX MAP	PROP CLASS	NAME OF OWNER
14 HICKORY LANE	0075	30.02	22	C0014		TH-2	2401	2	PIERCE, JOHN & CATHERINE
15 HICKORY LANE	0075	30.02	22	C0015		TH-2	2401	2	MCGOWAN, FRANCES
16 HICKORY LANE	0075	30.02	22	C0016		TH-2	2401	2	WOLMAN, KARIN
17 HICKORY LANE	0075	30.02	22	C0017		TH-2	2401	2	FELGENDREGER, CECILE
18 HICKORY LANE	0075	30.02	22	C0018		TH-2	2401	2	GNERRE, ANGELO & KAREN
20 HICKORY LANE	0075	30.02	22	C0020		TH-2	2401	2	HATCH, MARIANNA L, TRUSTEE OF THE
22 HICKORY LANE	0075	30.02	22	C0022		TH-2	2401	2	GREEN, DONALD T & MARY C
24 HICKORY LANE	0075	30.02	22	C0024		TH-2	2401	2	COMO, FRANK & CAROL
26 HICKORY LANE	0075	30.02	22	C0026		TH-2	2401	2	BRUNO, THOMAS & MICHELLE
28 HICKORY LANE	0076	30.02	22	C0028		TH-2	2401	2	CALLAHAN, GREGORY & DIANA
30 HICKORY LANE	0076	30.02	22	C0030		TH-2	2401	2	DAYEL, I & A & ANDREWS, S & M
32 HICKORY LANE	0076	30.02	22	C0032		TH-2	2401	2	MAVER, GLENN & NANCY
52 HIGHFIELD COURT	0025	17	4	C0055		PRD	401	2	JOHNSTON, WILLIAM HENRY & BRYAN, TH
54 HIGHFIELD COURT	0025	17	4	C0056		PRD	401	2	DEVINE, DONALD J & DENISE B
56 HIGHFIELD COURT	0025	17	4	C0057		PRD	401	2	LUCARELLI, DOROTHEA F TRUST
58 HIGHFIELD COURT	0025	17	4	C0058		PRD	401	2	CHRISTIE, LOUANNE H.
60 HIGHFIELD COURT	0025	17	4	C0059		PRD	401	2	O'HERN, DANIEL J & BARBARA R
62 HIGHFIELD COURT	0025	17	4	C0060		PRD	401	2	HERNDON, WILLIAM K & MILDRED K
64 HIGHFIELD COURT	0025	17	4	C0061		PRD	401	2	HOFFERBER, GLENN PETER, ETAL, CO-TRUST
66 HIGHFIELD COURT	0025	17	4	C0062		PRD	401	2	WINCHESTER, JANE
68 HIGHFIELD COURT	0025	17	4	C0063		PRD	401	2	BLANK LIV. TRUST C/O BLANK
70 HIGHFIELD COURT	0025	17	4	C0064		PRD	401	2	HEAVEY, JOANNE
72 HIGHFIELD COURT	0025	17	4	C0065		PRD	401	2	BLACK, JAMES F JR & RE, LOIS A
74 HIGHFIELD COURT	0025	17	4	C0066		PRD	401	2	KAISER, PETER & ANAFU M
76 HIGHFIELD COURT	0025	17	4	C0067		PRD	401	2	DE LEO, JOHN R. & DORIS R.
78 HIGHFIELD COURT	0026	17	4	C0068		PRD	401	2	SMITH, HORACE R. & JEANNE M.
80 HIGHFIELD COURT	0026	17	4	C0069		PRD	401	2	MCKENNA, MICHAEL A.
82 HIGHFIELD COURT	0026	17	4	C0070		PRD	401	2	MACDONALD, FLORENCE C
19 HILLTOP DRIVE	0011	13	15.01			R-2	2	2	CORBIN DESCENDANTS TRUST
27 HILLTOP DRIVE	0011	13	15.04			R-2	2	2	WETMORE, ANDREW & TRACEY
29 HILLTOP DRIVE	0011	13	15.03			R-2	2	2	RICE, STEPHEN & VIVIAN
33 HILLTOP DRIVE	0011	13	15.02			R-2	2	2	SUN, YUXIANG & BULGER, MARK
3 HOLLY DRIVE	0108	46.01	3			R-1	15	2	BORREO, JASON
5 HOLLY DRIVE	0109	46.01	4			R-2	15	2	FAHERTY, KAREN M. & RICHARD M. ROSEN
6 HOLLY DRIVE	0108	46	65			R-1A	15	2	HOCH, CHERYL
10 HOLLY DRIVE	0108	46	64			R-1A	15	2	PECK, JOHN CHARLES JR & TARYN MARIE
7 HOLLY TREE LANE	0106	46	34			R-1	15	2	SMITH, CHRISTOPHER & ANNE
8 HOLLY TREE LANE	0108	46.01	1			R-1	15	2	CHESLOCK, EUGENE F & PATRICIA
9 HOLLY TREE LANE	0106	46	35			R-2	15	2	HANLEY, KRISTINA
11 HOLLY TREE LANE	0108	46	55			R-2	15	2	GARTH, JOHN A & ALLISON J KIFFIN
13 HOLLY TREE LANE	0108	46	56			R-2	15	2	BOYER, PATRICK & KELLY ANN
14 HOLLY TREE LANE	0109	46.01	6			R-2	15	2	POSNER, BRENT & STEPHANIE
15 HOLLY TREE LANE	0108	46	57			R-2	15	2	RYAN, DETEMPLE, TRUSTEE
17 HOLLY TREE LANE	0108	46	58			R-2	15	2	WINTER, JULIE & JUSTIN
19 HOLLY TREE LANE	0108	46	59			R-2	15	2	IZZO, MATTHEW & HARBECK, CLAIRE L
20 HOLLY TREE LANE	0109	46.01	5			R-2	15	2	BIGGIE, JOHN & CARISSA
21 HOLLY TREE LANE	0108	46	60			R-2	15	2	GUYER, JOHN L III & LINDA A
23 HOLLY TREE LANE	0108	46	61			R-2	15	2	FITZSIMMONS, PATRICIA A
25 HOLLY TREE LANE	0108	46	62			R-1A	15	2	WYATT, JASON & SUSAN
27 HOLLY TREE LANE	0108	46	63			R-1A	15	2	PINTO, FRANCES E
1 JUDITH RD	0163	71	7			R-2	26	2	SPENCER, TIMOTHY E & COLLEEN A
4 JUDITH RD	0161	70	3			R-2	27	2	ROMAN, THOMAS J & CYNTHIA M
12 JUDITH RD	0161	70	2			R-2	27	2	TOBIAS, ALICIA M
13 JUDITH RD	0163	71	6			R-2	26	2	SKEIRIS, REJUS & JACOBELLI, SARAH
21 JUDITH RD	0163	71	5			R-2	26	2	NEWCOMB, JONATHAN & REBECCA
22 JUDITH RD	0161	70	1			R-2	27	2	KEANE, DANIEL J & BARBARA
29 JUDITH RD	0163	71	4			R-2	26	2	BREWER, MARK & MARIA
37 JUDITH RD	0163	71	3			R-2	26	2	ROONEY, CONOR & AMANDA
44 JUDITH RD	0160	69	1			R-2	27	2	CASHIN, ANN M & SEAN
45 JUDITH RD	0163	71	2			R-2	26	2	TESSENHOLTZ, DAVID & THAYNE M H
48 JUDITH RD	0160	69	2			R-2	27	2	LUCA, LORENZO M & MICHELLE A
53 JUDITH RD	0135	58	24			R-2	21	2	PUERLING, ANN J
54 JUDITH RD	0160	69	3			R-2	27	2	WRIGHT, RICHARD J & LINDA GREEN
61 JUDITH RD	0135	58	23			R-2	21	2	CANNING, JUSTIN & BONTI, CLAIRE
69 JUDITH RD	0135	58	22			R-2	21	2	CAMBRIA, JOAN & MIOCENE, ELL
72 JUDITH RD	0143	59	67			R-2	27	2	PISANI, STEPHEN V & WENDY H
26 KINGS ROAD	0104	46	3			R-2	15	2	ALY, SAMUEL & DIANE
27 KINGS ROAD	0092	40	31			R-2	7	2	SMOLINSKI, ROBERT & CAROLYN

TAXING DISTRICT NO. 25 LITTLE SILVER

COUNTY NO. 13 MONMOUTH

PROPERTY LOCATION	PAGE NO.	BLOCK NO.	LOT NO.	LOT QUALIF.	ACCOUNT NO.	ZONE	TAX MAP	PROP CLASS	NAME OF OWNER
33 KINGS ROAD	0092	40	30			R-2	7	2	CELLINI, ANDRIANA & MICHAEL
46 KINGS ROAD	0109	47	2			R-2	15	2	ROMANO, ANTHONY J & MARIA CITTADINO
51 KINGS ROAD	0097	41	7			R-2	7	2	SHIELDS, WILLIAM G & LAUREN S
52 KINGS ROAD	0109	47	3			R-2	15	2	PAIR, GREGORY J. & LAURA
57 KINGS ROAD	0096	41	6			R-2	7	2	57 KINGS RD, LLC
58 KINGS ROAD	0109	47	4			R-2	15	2	CHEEVERS, JOHN A & KIMBERLY
64 KINGS ROAD	0109	47	5			R-2	15	2	VER HOVEN, ALICIA P
74 KINGS ROAD	0105	46	28			R-2	15	2	ROTH, RICHARD J & MICHELLE E
78 KINGS ROAD	0106	46	29			R-2	15	2	SCHIFILLITI, BRIAN & JESSICA
81 KINGS ROAD	0098	43	16			R-2	7	2	WINTERS, BONNIE ANN
82 KINGS ROAD	0106	46	30			R-2	15	2	HAMMOND, KATHLEEN & MIGNOLI, KRISTEN
86 KINGS ROAD	0106	46	31			R-2	15	2	REILLY, KEITH J & NICOLE
87 KINGS ROAD	0098	43	17.01			R-1	7	2	DILLON, KENNETH & MARIE
90 KINGS ROAD	0106	46	32			R-2	15	2	MC DONALD, WILLIAM A & LINDA G
91 KINGS ROAD	0098	43	17			R-1	7	2	FRANKOVIC, ERIC & ANGELINA
94 KINGS ROAD	0106	46	33.04			R-1	15	2	BURDICK, KENNETH W & LUCIA I
100 KINGS ROAD	0106	46	33.03			R-1	15	2	ANTHONY DEFEDE & SUSAN DEFEDE LIVIN
127 KINGS ROAD	0098	43	18			R-1	7	2	QUIGLEY, M & BOGOSIAN C/O SHADE TR
L S POINT RD	0106	46	39.01			R-1A	15	15C	BORO OF LITTLE SILVER
L S POINT RD REAR	0152	64	3.03			R-2	17	15F	TWO RIVERS WATER RECLAMATION AUTH
L S POINT RD REAR	0152	64	3.04			R-2	17	15F	TWO RIVERS WATER RECLAMATION AUTH
3 L S POINT RD	0116	51	24			R-3	14	2	BARRETT, LEONIDAS & KELLY
12 L S POINT RD	0132	57	3			R-3	21	2	DILLON, NANCY E
18 L S POINT RD	0132	57	4			R-3	21	2	DUCEY, EMMA MARIE, ETAL
19 L S POINT RD	0116	51	23			R-3	14	2	CANNING, THOMAS & GAIL
23 L S POINT RD	0116	51	22			R-3	14	2	CRAIG, KELLY & LOUTH, BRIAN B JR
31 L S POINT RD	0116	51	21			R-1A	14	2	WOOD, BRANDON & RAJA, RUTHJAYAMALAR
36 L S POINT RD	0132	57	6			R-3	21	2	WHYTE, DANIEL & CATHERINE
48 L S POINT RD	0133	57	9			R-3	21	2	MCGUIGAN, KEVIN T & TROAST, CHELSEA
54 L S POINT RD	0133	57	10			R-3	21	2	RYAN, CHRISTOPHER W. & LEVINE, ERICA
60 L S POINT RD	0133	57	11			R-3	21	2	DELIA, ERNEST D & CAROL A
61 L S POINT RD	0116	51	20			R-1A	14	2	GREENWALD, THOMAS & JILL
66 L S POINT RD	0133	57	12			R-3	21	2	BARAN, FRANCIS V & DOLORES B
75 L S POINT RD	0116	51	19			R-1A	14	2	O'MALLEY, KEVIN C & LOUISE
80 L S POINT RD	0133	57	13			R-3	21	2	APY, DAVID C & PATRICIA E
81 L S POINT RD	0116	51	18			R-1A	14	2	CRAIG, FRANCIS P
87 L S POINT RD	0116	51	17			R-1A	14	2	KINNEY, SONJA & OLEYNIKOV, DMITRY
101 L S POINT RD	0116	51	16			R-1A	14	2	GRIFFITH, RICHARD III & DEPRIMA LYNDIA
112 L S POINT RD	0138	59	1			R-2	20	2	SANGIORGIO, MICHAEL
113 L S POINT RD	0116	51	16.01			R-1A	14	2	ALLEN, JAMES M & MARIE-THERESE
125 L S POINT RD	0116	51	15			R-1A	14	2	RICHTER, MARC C & STEPHANIE M
134 L S POINT RD	0138	59	2			R-2	20	2	HADDAD, MEGHAN
138 L S POINT RD	0138	59	3			R-2	20	2	DUMAS, JANE & AUSTIN
143 L S POINT RD	0116	51	14			R-1A	14	2	ANTUNA, GABRIEL & CAROLYN
144 L S POINT RD	0139	59	4			R-1A	20	2	TAMBLYN, PETER G & CATHERINE M
151 L S POINT RD	0116	51	13.01			R-1A	14	2	DEYKERHOFF, ROBERT & LAURA
154 L S POINT RD	0139	59	5			R-1A	20	2	SCUORZO, WILLIAM E JR & KRISTINE D
161 L S POINT RD	0115	51	13			R-1A	14	2	DEGERSDORFF, STEPHEN & REGINA
164 L S POINT RD	0139	59	6			R-1A	20	2	RITZ, ALEXANDER
174 L S POINT RD	0139	59	7			R-1A	20	2	MEYER, ELISABETH
186 L S POINT RD	0139	59	8			R-1A	20	2	GALE, RHONDA
190 L S POINT RD	0139	59	9			R-1A	20	2	YANKANICH, BRADFORD L & KAITLIN
216 L S POINT RD	0139	59	10			R-1A	20	2	RIDDLE, BRIAN & ANNE H
220 L S POINT RD	0139	59	11			R-2	20	2	220 LS PR, LLC
295 L S POINT RD	0106	46	39.02			R-1A	15	15D	ST JOHNS EPISCOPAL CHURCH RECTORY
325 L S POINT RD	0106	46	38			R-1A	15	15D	ST JOHNS EPISCOPAL CHURCH
357 L S POINT RD	0106	46	36			R-1A	15	15A	LITTLE SILVER BORO
360 L S POINT RD	0148	61.01	1			R-2	19	2	MELLOR, EDWARD & JENNIFER
380 L S POINT RD	0145	61	1			R-1	19	2	SKOVE, RYAN & CHRISTINA
390 L S POINT RD	0154	65	1			R-1	16	2	HEARD, VICTORIA A. & DENNIS J.
391 L S POINT RD	0149	62	1			R-1	16	2	I.S.T. CORP.
400 L S POINT RD	0154	65	2			R-1	16	2	ENGELS, WILLIAM & MCCARTER, PARKER
409 L S POINT RD	0149	62	3			R-1	16	2	GOLDFARB, MICHAEL & BARBARA
420 L S POINT RD	0154	65	3			R-1	16	2	GALKIN, SCOTT & DANA M.
421 L S POINT RD	0150	62	5			R-1	16	2	ARBOUR, ROBERT M & MARIE T
425 L S POINT RD	0150	62	7			R-1	16	2	CULLEN, BROOKS & KELLY
436 L S POINT RD	0154	65	4			R-1	16	2	SCHELL, TODD & SHANNON
439 L S POINT RD	0150	62	6			R-1	16	2	CULLEN, BROOKS & KELLY

TAXING DISTRICT NO. 25 LITTLE SILVER

COUNTY NO. 13 MONMOUTH

PROPERTY LOCATION	PAGE NO.	BLOCK NO.	LOT NO.	LOT QUALIF.	ACCOUNT NO.	ZONE	TAX MAP	PROP CLASS	NAME OF OWNER
450 L S POINT RD	0154	65	5			R-1	16	2	RICKERT, GERI & STAMER, GAYLE
451 L S POINT RD	0150	62	8			R-1	16	2	LEDDEY, CONOR & BAY, MALLORY
462 L S POINT RD	0154	65	6			R-1	16	2	ROSONE, ROBERT J & PHYLLIS
463 L S POINT RD	0150	62	9			R-1	16	2	HAYTAIAN, PETER D. & AMANDA R.
475 L S POINT RD	0150	62	10			R-1	16	2	PAASCHE, MICHAEL E. & EMILY
478 L S POINT RD	0154	65	7			R-1	16	2	BOLLERMAN, DIANNE
487 L S POINT RD	0150	62	11			R-1	16	2	BOUCHARD, DENNIS & PATRICIA
490 L S POINT RD	0154	65	8			R-1	16	2	BORENIUS, JOHN L & JENNIFER
500 L S POINT RD	0154	65	9			R-1	16	2	SAVARESE, MICHAEL II & BETHANY
501 L S POINT RD	0150	62	12			R-1	16	2	DEVITO, RALPH J
512 L S POINT RD	0154	65	10			R-1	16	2	POPPE, JOHN D JR & JEANE RAJACIC
513 L S POINT RD	0150	62	13			R-1	16	2	WEBER, MATTHEW & KELLY C.
518 L S POINT RD	0154	65	11			R-1	16	2	LEAHY, LINDA
524 L S POINT RD	0154	65	12			R-1	16	2	KREITZ, SCOTT F & MICHELLE N
525 L S POINT RD	0150	62	14			R-1	16	2	PALAMARA, JUSTIN & NICOLE
526 L S POINT RD	0155	65	20.03			R-1	16	1	CIOFFOLETTI, JOHN
530 L S POINT RD	0155	65	20.02			R-1	16	2	CIOFFOLETTI, JOHN
533 L S POINT RD	0150	62	14.02			R-1	16	2	DEMINO,STEPHEN JOSEPH&RACHEL ALICE
540 L S POINT RD	0155	65	20.01			R-1	16	2	SADLER, JAMES & CALABRO, LIA
550 L S POINT RD	0155	65	15			R-1	16	2	OSTRAN, HOWARD K & ANNETTE PIERCE
555 L S POINT RD	0150	62	15			R-1	16	2	BRENNER,GEO J & LINDA & RICCIARDI,P
567 L S POINT RD	0150	62	17			R-1	16	2	LAWES, DONALD E III & DARCY P
577 L S POINT RD	0150	62	18			R-1	17	2	WODKA, STEVEN H & ILENE S SAPORTA
584 L S POINT RD	0152	64	2			R-2	17	2	WALSH, ROBERT B JR & NANCY C
585 L S POINT RD	0151	62	19			R-1	17	2	LANDRETH, DIANA C.
597 L S POINT RD	0151	62	20			R-1	17	2	DELL'ANNO, RICHARD & CATHLEEN
600 L S POINT RD	0152	64	3			R-2	17	2	BUEB, PATRICIA ANNE FARRELL & JOEL
605 L S POINT RD	0151	62	22			R-1	17	2	SHARMA, AVNINDER PRAKASH, TRUSTEE
611 L S POINT RD	0151	62	24			R-1	17	2	KLEIN, DAVID SCOTT
615 L S POINT RD	0151	62	25			R-1	17	2	WETZEL, WILLIAM R & WENDY E
621 L S POINT RD	0151	62	26			R-1	17	2	NOGLOWS, PAUL & JUDITH
622 L S POINT RD	0153	64	14			R-2	17	2	GERTLER, STEVEN E & LINDA
623 L S POINT RD	0153	64	13			R-2	17	2	GEISS, HERBERT C & PATRICIA S
624 L S POINT RD	0152	64	4			R-2	17	1	BRENNAN, O'BRIEN, GEISS & GERTLER
624 L S POINT RD	0153	64	6			R-2	17	2	BRENNAN, RAYMOND & ELLEN
626 L S POINT RD	0153	64	12			R-2	17	2	O'BRIEN, DANIEL&ELINOR SHEPARD H/W
628 L S POINT RD	0152	64	3.01			R-2	17	2	ZAPPACOSTA, DAMON & KARA E
630 L S POINT RD	0152	64	3.02			R-2	17	2	MULHOLLAND, DONNA
633 L S POINT RD	0151	62	27			R-1	17	2	633 LSPR, LLC
636 L S POINT RD	0152	64	5			R-2	17	2	MILTENBERGER, ELIZABETH M
640 L S POINT RD	0153	64	7			R-2	17	2	SCHOGGEN, STEPHEN G & SIEMION, JEAN
646 L S POINT RD	0153	64	8			R-2	17	2	KASS, STEVEN A & DEBRA L
655 L S POINT RD	0151	62	28			R-1	17	2	MCDONAGH, WILLIAM & THERESA
670 L S POINT RD	0153	64	10			R-2	17	2	RAGAGLIA, JOSEPH C.
671 L S POINT RD	0151	62	29			R-1	17	2	JADEVAIA, FRANK & DENISE
675 L S POINT RD	0151	62	30			R-1	17	2	BURNS, DAVID G & ELAINE G
676 L S POINT RD	0153	64	11			R-2	17	2	GUTTENPLAN, PATSY
680 L S POINT RD	0152	63	1			R-1	17	2	OLIVO, ANGELA & LAZAROVITS, AVI
682 L S POINT RD	0152	63	2			R-1	17	2	CROWLEY, JOHN & MARIA
688 L S POINT RD	0152	63	3			R-1	17	2	KIRSHNER, JORDAN & STACY
692 L S POINT RD	0152	63	5			R-1	17	2	BARBATO JR, NICHOLAS & GERARDA M
707 L S POINT RD	0151	62	31			R-1	17	2	707 LSP LLC
715 L S POINT RD	0151	62	33			R-1	17	2	LYNN GAETANO 2024 REVOCABLE TRUST
725 L S POINT RD	0151	62	34			R-1	17	2	TANEN, ROBERT J. & DOROTHY-JOAN
737 L S POINT RD	0151	62	35			R-1	17	2	PETEMINA PROPERTY LLC
740 L S POINT RD	0152	63	6			R-1	17	2	FROMKIN, GREGORY M & SUZZETTE C
17 EAST LAKE ROAD	0002	4	2			R-3	1	1	CALNAN, MARK P & CHRISTINE M
16 WEST LAKE ROAD	0002	2	6			R-3	1	2	MURPHY, JAN
4 LAUREL DRIVE	0117	52	1			R-3	13	2	SALSARULO, JENNIFER
5 LAUREL DRIVE	0121	54	3			R-3	13	2	D'ALOTTO, LOUIS A III & NALINI
10 LAUREL DRIVE	0120	52	40			R-3	13	2	MILKE, PAVEL & KATHERINE
11 LAUREL DRIVE	0121	54	4			R-3	13	2	RELYEA, LAWRENCE R & LINDA E
16 LAUREL DRIVE	0120	52	39			R-3	13	2	FAGAN, BRIAN T & CINDY L
23 LAUREL DRIVE	0121	54	5			R-3	13	2	LAZEWSKI, STEPHEN & AIMEE
28 LAUREL DRIVE	0120	52	38			R-3	13	2	MCEVOY, THOMAS & BARBARA
29 LAUREL DRIVE	0122	54	7			R-3	13	2	AVALLONE, M & J & COMM CK MITA MTG
34 LAUREL DRIVE	0120	52	37			R-3	13	2	WARRENBURG,WILLIAM S&KOLF&T GAIL L
35 LAUREL DRIVE	0122	54	8			R-3	13	2	BURKE, KEVIN J JR & KAREN

TAXING DISTRICT NO. 25 LITTLE SILVER

COUNTY NO. 13 MONMOUTH

PROPERTY LOCATION	PAGE NO.	BLOCK NO.	LOT NO.	LOT QUALIF.	ACCOUNT NO.	ZONE	TAX MAP	PROP CLASS	NAME OF OWNER
40 LAUREL DRIVE	0120	52	36			R-3	13	2	MALLAN, THOMAS A
46 LAUREL DRIVE	0120	52	35			R-3	13	2	THOMAS, GEORGE W & COURTNEY
47 LAUREL DRIVE	0120	53	1			R-3	13	2	HUNT, THOMAS F. & ALICE F.
52 LAUREL DRIVE	0120	52	34			R-3	13	2	VACCA, JOSEPH & KARA B.
53 LAUREL DRIVE	0120	53	2			R-3	13	2	BERARDUCCI, CHRISTOPHER & KATHLEEN
59 LAUREL DRIVE	0120	53	3			R-3	13	2	WALKER, MATTHEW JOHN NATHAN & DANIELLE A
64 LAUREL DRIVE	0120	52	33			R-3	13	2	LAMANNO, GARY & ADRIENNE
65 LAUREL DRIVE	0120	53	4			R-3	13	2	DECKER, JOHN
70 LAUREL DRIVE	0120	52	32			R-3	13	2	LEONARD, PETER J
71 LAUREL DRIVE	0121	53	5			R-3	13	2	FITZGERALD, BRIAN C & MEGAN
76 LAUREL DRIVE	0120	52	31			R-3	13	2	GROWICK, MATTHEW S & CAPRIO, JAMIE
82 LAUREL DRIVE	0119	52	30			R-3	13	2	FEIRING, SEAN & PETER, ASHLEY
83 LAUREL DRIVE	0121	53	6			R-3	13	2	DONOVAN, MATTHEW & ERICA
84 LAUREL DRIVE	0119	52	29			R-3	13	2	ANINOWSKY, W. & A.H. DI FEDE
86 LAUREL DRIVE	0119	52	28			R-3	13	2	GONZALEZ, JULIAN
89 LAUREL DRIVE	0121	53	7			R-3	13	2	CHRISTIE, WILLIAM & JESSICA A
92 LAUREL DRIVE	0119	52	27			R-3	13	2	WENDEL, MICHAEL PATRICK & JACQUELIN
95 LAUREL DRIVE	0121	53	8			R-3	13	2	MILLER, RYAN W & STEPHANIE L
96 LAUREL DRIVE	0119	52	26			R-3	13	2	REDMOND, THOMAS & JACLYN
100 LAUREL DRIVE	0119	52	25			R-3	13	2	MANFREDI, ANTHONY J JR
LAURELWOOD DRIVE	0042	21	9.01			R-2	3	1	UNKNOWN
8 LAURELWOOD DRIVE	0042	21	8			R-2	3	2	DALY, THOMAS M JR & NANCY CHIPPENDA
11 LAURELWOOD DRIVE	0035	17	35			R-2	3	2	FOX, EDWIN J
14 LAURELWOOD DRIVE	0041	21	7			R-2	3	2	FLEMING, MICHAEL C & JAMIE C
15 LAURELWOOD DRIVE	0035	17	34			R-2	3	2	BOLLINGER, JOHN C & LISA G
18 LAURELWOOD DRIVE	0041	21	6			R-2	3	2	REARDON, CHRISTOPHER
19 LAURELWOOD DRIVE	0035	17	33			R-2	3	2	MANNIX, EDWARD & JILL
24 LAURELWOOD DRIVE	0041	21	5			R-2	3	2	CLARK, PETER
25 LAURELWOOD DRIVE	0035	17	32			R-2	3	2	DECKER, PHILIP & NATHALIE
28 LAURELWOOD DR	0041	21	4			R-2	3	15D	TRINITY EPISCOPAL CH PARSONAGE
29 LAURELWOOD DRIVE	0035	17	31			R-2	3	2	WILLIE, RANDALL R & EASTER LUCIA L
32 LAURELWOOD DRIVE	0041	21	3			R-2	3	2	PETRUZZELLI, CHRISTOPHER & TARA
33 LAURELWOOD DRIVE	0035	17	30			R-2	3	2	ANDERSON, ERIC M. & JANICE L.
36 LAURELWOOD DRIVE	0041	21	2			R-2	3	2	BONOCORE, CHRISTOPHER J & GABRIELLA L
37 LAURELWOOD DRIVE	0020	16	6			R-2	3	2	LEWICKI, JONATHAN M & LYNN A
41 LAURELWOOD DRIVE	0020	16	7			R-2	3	2	EDSON, THOMAS F & LYNDIA L
42 LAURELWOOD DRIVE	0041	21	1			R-2	3	2	KELLY, MEGHAN BENNETT & WILLIAM F
47 LAURELWOOD DRIVE	0020	16	9			R-2	3	2	MANAS, GEORGE & BALSAMO, MONIKA
3 LAURIE LANE	0162	70	13			R-2	27	2	RAPP, KATHRYN L.
6 LAURIE LANE	0141	59	44			R-2	27	2	MENIST, DAVID B. & CYNTHIA R.
12 LAURIE LANE	0141	59	45			R-2	27	2	HOCHHAUSER, IAN S & LESLY A
18 LAURIE LANE	0142	59	46			R-2	27	2	JUSKA, PAUL JR & RACHEL
21 LAURIE LANE	0162	70	14			R-2	27	2	MALTAIS, JAMES R & JUNE H
22 LAURIE LANE	0142	59	47			R-2	27	2	FIGAROLA, DONALD L
26 LAURIE LANE	0142	59	48			R-2	27	2	WEIDMAN, TODD & MARIE
30 LAURIE LANE	0142	59	49			R-2	27	2	ORSLEY, ALLISON & RYAN
38 LAURIE LANE	0142	59	50			R-2	27	2	FOLEY, RYAN & KATHRYN
39 LAURIE LANE	0142	59	51			R-2	27	2	RISLER, DOUGLAS E & SUSAN
1 LIPPINCOTT ROAD	0144	60	2			R-2	19	2	BAGNOLI, JEFFREY & NICOLE
2 LIPPINCOTT ROAD	0149	61.01	21			R-2	19	2	O'BEIRNE, SEAN D & FALLON L
6 LIPPINCOTT ROAD	0149	61.01	20			R-2	19	2	SICILIANO, PHILIP
7 LIPPINCOTT ROAD	0144	60	3			R-2	19	2	JACOBI, K EDWARD & KATHARINE E
10 LIPPINCOTT ROAD	0149	61.01	19			R-2	19	2	SWANNER, DEREK D & TONER, JACLYN E
11 LIPPINCOTT ROAD	0144	60	4			R-2	19	2	QUINN, JEFFREY & LAURA A
16 LIPPINCOTT ROAD	0149	61.01	18			R-2	19	2	WEIDNER, ROBERT & KAYLA
17 LIPPINCOTT ROAD	0144	60	5			R-2	19	2	HOLLYWOOD, DOUGLAS J & MARYALICE
22 LIPPINCOTT ROAD	0149	61.01	17			R-2	19	2	PINGITORE, FRANK & CAROL
23 LIPPINCOTT ROAD	0144	60	6			R-2	19	2	VILLANE, MICHAEL & SHARON
38 LIPPINCOTT ROAD	0149	61.01	16			R-2	19	2	BARKEY, III EUGENE E. & JENNIFER
39 LIPPINCOTT ROAD	0145	60	7			R-2	19	2	SERGEANT, BRAD R & DEBRA K
44 LIPPINCOTT ROAD	0149	61.01	15			R-2	19	2	SPENCER, DAVID A & DEBRA
45 LIPPINCOTT ROAD	0145	60	8			R-2	19	2	GILMOUR, DAVID & LISA
50 LIPPINCOTT ROAD	0149	61.01	14			R-2	19	2	MCCANN, ELIZABETH
51 LIPPINCOTT ROAD	0145	60	9			R-2	19	2	VAN WINKLE, STUART & GAIL
56 LIPPINCOTT ROAD	0149	61.01	13			R-2	19	2	CONWAY, REID & SUKINIK, AMY
63 LIPPINCOTT ROAD	0146	61	11			R-2	19	2	TORBERT, MARTIN J & PATRICIA
66 LIPPINCOTT ROAD	0149	61.01	12			R-2	19	2	PALUMBO, JEFFREY J & NANCY
71 LIPPINCOTT ROAD	0146	61	10			R-2	19	2	BUCHANAN, & L C/O MORGAN STANLEY

TAXING DISTRICT NO. 25 LITTLE SILVER

COUNTY NO. 13 MONMOUTH

PROPERTY LOCATION	PAGE NO.	BLOCK NO.	LOT NO.	LOT QUALIF.	ACCOUNT NO.	ZONE	TAX MAP	PROP CLASS	NAME OF OWNER
73 LIPPINCOTT ROAD	0146	61	9			R-2	19	2	MORRIS, BRIAN & LAURENA
74 LIPPINCOTT ROAD	0149	61.01	11			R-2	19	2	PALO, STEPHANIE & SOLOP, ELLIOT
79 LIPPINCOTT ROAD	0146	61	8			R-2	19	2	BUNIO, STEPHEN & FRIEDMAN, SUSAN
80 LIPPINCOTT ROAD	0149	61.01	10			R-2	19	2	NEWMAN, ELIZABETH A.
86 LIPPINCOTT ROAD	0148	61.01	9			R-2	19	2	MURPHY, KENNETH J & PATRICIA
96 LIPPINCOTT ROAD	0148	61.01	8			R-2	19	2	HERSHEY, CORY & KELLY
106 LIPPINCOTT ROAD	0148	61.01	7			R-2	19	2	LA STELLA, ANDREW V & SHARON Y
112 LIPPINCOTT ROAD	0148	61.01	6			R-2	19	2	BARTELS, CHARLES & ERICA
118 LIPPINCOTT ROAD	0148	61.01	5			R-2	19	2	RICHARDS, DAVID GEORGE III & KRISTE
124 LIPPINCOTT ROAD	0148	61.01	4			R-2	19	2	MILANO, MARCO & KIM
130 LIPPINCOTT ROAD	0148	61.01	3			R-2	19	2	LUND, WENDY
142 LIPPINCOTT ROAD	0148	61.01	2			R-2	19	2	BUFANO, JOSEPH & MARY
4 LISA COURT	0056	28	39.12			R-3	10	2	LEE, PATRICK C & VICTORIA S
5 LISA COURT	0056	28	39.07			R-3	10	2	HARTMAN, DAVID SCOTT
8 LISA COURT	0056	28	39.11			R-3	10	2	MCKENNA, TAMIRE A
9 LISA COURT	0056	28	39.08			R-3	10	2	DURKO, RYAN & KATHLEEN
12 LISA COURT	0056	28	39.10			R-3	10	2	LANGLEY, JAMES & NANCY A.
15 LISA COURT	0056	28	39.09			R-3	10	2	SHAHEEN, LORRAINE
10 LITTLE SILVER PKW	0077	32	1			R-3	12	2	FIGORE, NICHOLAS JOHN & MIWA
11 LITTLE SILVER PKW	0068	30	66			R-3	12	2	BULEZA, DAVID & ALISON
17 LITTLE SILVER PKW	0068	30	67			R-3	12	2	KESSLER, JOSEPH & SANTILLO, KIMBERL
29 LITTLE SILVER PKW	0068	30	68			R-3	12	2	SCHULTZ, MARYBETH
35 LITTLE SILVER PKW	0068	30	69			R-3	12	2	DROBBIN, TRAVIS S, & CODD, ELAINE
41 LITTLE SILVER PKW	0068	30	70			R-3	12	2	ROSS, NICOLE M & LOUIS G. IV
42 LITTLE SILVER PKW	0079	32	31			R-3	12	2	LOMBARDI, ROBERTO & TRACI
47 LITTLE SILVER PKW	0068	30	71			R-3	12	2	DESIO, RICHARD A & KAREN L
48 LITTLE SILVER PKW	0079	32	30			R-3	12	2	PROSAPIO, STEPHEN & ABIGAIL
53 LITTLE SILVER PKW	0068	30	72			R-3	12	2	JUSKA, PAUL, JR.
54 LITTLE SILVER PKW	0079	32	29			R-3	12	2	PSZCZOLA, DIANNE J
59 LITTLE SILVER PKW	0068	30	73			R-3	12	2	GRIFFITHS, MICHAEL L & JILL A
60 LITTLE SILVER PKW	0079	32	28			R-3	12	2	PESCHLER, ROBERT & AMRITA S.
65 LITTLE SILVER PKW	0068	30	74			R-3	12	2	PASCUCCI, IVO & KEENAN, KATIE ANNE
66 LITTLE SILVER PKW	0079	32	27			R-3	12	2	BARRECA, DOMENICK & JO-ANN
71 LITTLE SILVER PKW	0068	30	75			R-3	12	2	SEIGELSTEIN, NINA
72 LITTLE SILVER PKW	0079	32	26			R-3	12	2	GAVER, CHRISTOPHER
77 LITTLE SILVER PKW	0068	30	76			R-3	12	2	COUCH, JODY L
82 LITTLE SILVER PKW	0079	32	25			R-3	12	2	MANNINO, GLENN & MARY LOU R
89 LITTLE SILVER PKW	0068	30	77			R-3	12	2	MESSA, LINDA
90 LITTLE SILVER PKW	0079	32	24			R-3	12	2	CUTAIA, CHARLES JR & MARIE D.
95 LITTLE SILVER PKW	0069	30	78			R-3	12	2	VALERIO, VINCENT P & SUSAN G
96 LITTLE SILVER PKW	0079	32	23			R-3	12	2	REID, CHRISTOPHER D. & LAUREN M
100 LITTLE SILVER PKW	0078	32	22			R-3	12	2	KURRY, JO ANN BROUSELL
108 LITTLE SILVER PKW	0078	32	21			R-3	12	2	MCCARTHY, MICHAEL & KATHLEEN
114 LITTLE SILVER PKW	0078	32	20			R-3	12	2	WEAVER, JOHN & BARBARA
120 LITTLE SILVER PKW	0078	32	19			R-3	12	2	120 LITTLE SILVER PKW CO.
20 LOVETT AVE	0119	52	17			R-3	13	2	DEVINE, MATTHEW P & CHARLOTTE B
23 LOVETT AVE	0114	50	15			R-3	13	2	SILVERIO, GEORGE & RITA
29 LOVETT AVE	0114	50	16			R-3	13	2	MAGUIRE, BARBARA
35 LOVETT AVE	0114	50	1			R-3	13	2	GIRARD, PETER G & SHENLEY M
40 LOVETT AVE	0118	52	16			R-3	13	2	BRUNO, JAMES A & SALLY ANN
44 LOVETT AVE	0118	52	15			R-3	13	2	BLANDON, RONALD & NINO
50 LOVETT AVE	0118	52	14			R-3	13	2	NORTON, JAMES F III & REBECCA A
52 LOVETT AVE	0118	52	13			R-3	13	2	LONG, TRAVIS & KIMBERLY
53 LOVETT AVE	0113	49	13			R-3	13	2	AMSEL, KENNETH & NICOLE G
54 LOVETT AVE	0118	52	12			R-3	13	2	PERFETTO, PAUL J & LISA G
59 LOVETT AVE	0113	49	14			R-3	13	2	MEDOLLA, JENNIFER & ROBERT
60 LOVETT AVE	0118	52	11			R-3	13	2	MCALLISTER, MARC C & KATHRYN
66 LOVETT AVE	0118	52	10			R-3	13	2	KUGLER, LAWRENCE & ELLEN KUGLER
71 LOVETT AVE	0112	49	1			R-3	13	2	STERN, JASON & KRISTIN
78 LOVETT AVE	0118	52	9			R-3	13	2	VIGGIANO, RAYMOND & DALIA
83 LOVETT AVE	0112	48	39			R-3	13	2	WARD, CHRISTIAN J
84 LOVETT AVE	0118	52	8			R-3	13	2	CONNOR, BRIAN P & MELISSA
90 LOVETT AVE	0118	52	7			R-3	13	2	HOTZ, BENJAMIN W & MCGRATH, ASHLEY
95 LOVETT AVE	0112	48	40			R-3	13	2	CROWLEY, DIANE
96 LOVETT AVE	0118	52	6			R-3	13	2	WICHMANN, ROBERT
99 LOVETT AVE	0112	48	42			R-3	13	2	SEUFFERT, MATTHEW
102 LOVETT AVE	0118	52	5			R-3	13	2	SMITH, CLAYTON M & CHERYL C.
105 LOVETT AVE	0112	48	43			R-3	13	2	MASTROIANNI, JOHN & CAROLYN

TAXING DISTRICT NO. 25 LITTLE SILVER

COUNTY NO. 13 MONMOUTH

PROPERTY LOCATION	PAGE NO.	BLOCK NO.	LOT NO.	LOT QUALIF.	ACCOUNT NO.	ZONE	TAX MAP	PROP CLASS	NAME OF OWNER
107 LOVETT AVE	0110	48	1			R-3	13	2	PATRICK, DANIELLE J
110 LOVETT AVE	0118	52	4			R-3	13	2	PUROHIT, KETAN & ASHLEY
N LOVETT AVE	0088	37	10			R-3	8	15A	BD OF ED - BORO OF LITTLE SILVER
124 N LOVETT AVENUE	0085	36	20			R-3	9	2	NG, WOOD C
130 N LOVETT AVENUE	0085	36	19			R-3	9	2	LOMBARDI, DENISE & MICHAEL
135 N LOVETT AVENUE	0088	37	9			R-3	8	2	BRADLEY, MARTIN & ANN
136 N LOVETT AVENUE	0085	36	18			R-3	9	2	PURDON, LISA & MORRIS, MICHELLE, CO-TRUS
141 N LOVETT AVENUE	0087	37	8			R-3	8	2	FLYNN, ELIZABETH M & TERENCE P
142 N LOVETT AVENUE	0085	36	17			R-3	9	2	MATHIS, LESTER H
147 N LOVETT AVENUE	0087	37	7			R-3	8	2	GUEST, DAVID N & GIBLIN, DANA
148 N LOVETT AVENUE	0085	36	16			R-3	9	2	MORFORD, THOMAS & CLAIRE
153 N LOVETT AVENUE	0087	37	6			R-3	8	2	MERCEREAU, BRIAN J.
154 N LOVETT AVENUE	0085	36	15			R-3	9	2	DEMATO, PETER & LAUREN
159 N LOVETT AVENUE	0087	37	5			R-3	8	2	CASALE, NATALIE
160 N LOVETT AVENUE	0085	36	14			R-3	9	2	STROEVER, DALE S & WANDA E.
165 N LOVETT AVENUE	0087	37	4			R-3	8	2	MEAD, IRENE
166 N LOVETT AVENUE	0085	36	13			R-3	9	2	TOTTEN, RANDALL H & ALEXIS M
LSTH CONDO ASSOCIATION	0167	75	6.04				25	15F	LSTH CONDO ASSOCIATION
102 MADISON AVENUE	0010	11	33			R-3	1	2	HENRY, LARAIN
106 MADISON AVENUE	0010	11	32			R-3	1	2	RAPP, WALTER J & KATHLEEN
110 MADISON AVE (REAR)	0008	11	12			R-3	1	1	FEYEREISEN, LAWRENCE P & ELAINE H
110 MADISON AVENUE	0010	11	31			R-3	1	2	FEYEREISEN, LAWRENCE P & ELAINE H
7 MANSON PLACE	0072	30.02	3			R-3	24	2	O'CONNOR, BETSY ILER
8 MANSON PLACE	0074	30.02	17			R-3	24	2	GREEN, GWYNNE M
11 MANSON PLACE	0072	30.02	4			R-3	24	2	MCGEOWN, JOHN & CARISSA
12 MANSON PLACE	0074	30.02	16			R-3	24	2	MAKI, JUNSUKU & CRYSTAL
15 MANSON PLACE	0073	30.02	5			R-3	24	2	THORNER, LARRY A & DEBBIE
19 MANSON PLACE	0073	30.02	6			R-3	24	2	ROCKY, KENNETH G
20 MANSON PLACE	0073	30.02	15			R-3	24	2	HEINLE, NORMAN C JR, TRUSTEE, ETAL
22 MANSON PLACE	0073	30.02	14			R-3	24	2	PETERS, DOUGLAS F & JANICE M
23 MANSON PLACE	0073	30.02	7			R-3	24	2	MCCARTHY, JOHN J. & NANCY E.
26 MANSON PLACE	0073	30.02	13			R-3	24	2	SALVO, JAMES & JENNIFER
27 MANSON PLACE	0073	30.02	8			R-3	24	2	TIZIO, STEVEN & ELLEN
28 MANSON PLACE	0073	30.02	12			R-3	24	2	SANBORN, DANIEL B & SHAYNA M
31 MANSON PLACE	0073	30.02	9			R-3	24	2	SCHROEDER, JOHN & JUDITA
32 MANSON PLACE	0073	30.02	11			R-3	24	2	SMYTH, TIMOTHY M & MCKENNA
35 MANSON PLACE	0073	30.02	10.01			R-3	24	2	DAVIS, MATTHEW & DIANA
40 MANSON PLACE	0073	30.02	10.04			R-3	24	2	GRACE, ALEXANDER & NICOLLE
44 MANSON PLACE	0073	30.02	10.03			R-3	24	2	MARTIN, ANDREW D & SARAH E
45 MANSON PLACE	0073	30.02	10.02			R-3	24	2	HINCK, MEGHAN & WALLINGTON, MICHAEL
16 MAPLE AVE	0128	55	16			R-3	23	2	TUZZO, ROBERT & REGINA
22 MAPLE AVE	0129	55	16.01			R-3	23	2	GUILD, HAROLD ROBERT III & LORI
25 MAPLE AVE	0070	30	96			R-3	23	2	SOCKOL, SARAH G
28 MAPLE AVE	0128	55	15			R-3	23	2	WORDEN, THOMAS J.
31 MAPLE AVE	0070	30	97			R-3	23	2	CHIMENTO ASSOCIATES, LLC
36 MAPLE AVE	0128	55	14			R-3	23	15F	36 MAPLE AVE CO.
37 MAPLE AVE	0070	30	98			R-3	23	2	MC CARTHY, PATRICIA L
43 MAPLE AVE	0070	30	99			R-3	23	2	DANIELS, GARY & GINA
44 MAPLE AVE	0128	55	13			R-3	23	2	NEUMANN, ELLA A
46 MAPLE AVE	0128	55	12			R-3	23	2	DANZI, BENJAMIN Q
49 MAPLE AVE	0070	30	101			R-3	23	2	BRODFUHRER, RUSSELL & TALARICO, SANDY
50 MAPLE AVENUE	0128	55	11			R-3	23	2	KELLY, MATTHEW G & MICHAEL P
52 MAPLE AVE	0128	55	10			R-3	23	2	DEVITA, JULIA A.
55 MAPLE AVE	0070	30	102			R-3	23	2	DONNELLY, DAVID & NICOLE L.
58 MAPLE AVE	0128	55	9			R-3	23	2	GALLO, JOHN JR & CHRISTINA
59 MAPLE AVE	0070	30	103			R-3	23	2	STEARNS, WALTER B & MARY
64 MAPLE AVE	0128	55	8			R-3	23	2	OTTLINGHAUS, NICHOLAS & ELAINE
65 MAPLE AVE	0070	30	105			R-3	23	2	ARIAS, FELICIA
70 MAPLE AVE	0128	55	7			R-3	23	2	CALVERT, RYAN & LESLEY
71 MAPLE AVE	0070	30	106			R-3	23	2	ALLEGRA, PAUL & ULKER, ASHLEY
76 MAPLE AVE	0128	55	6			R-3	23	2	BARBER, REBECCA
82 MAPLE AVE	0128	55	5			R-3	23	2	WALLACE, RICHARD A
86 MAPLE AVE	0128	55	3			R-3	23	2	MILLER, CHRISTIAN F & LAFFERTY, KAI
94 MAPLE AVE	0130	55	40			R-3	23	2	SHAHEEN, MICHAEL V & REBECCA L
95 MAPLE AVE	0132	55	60			R-3	23	2	MCADAM, WILLIAM C II & KIM
98 MAPLE AVE	0130	55	41			R-3	23	2	98 MAPLE AVE CO.
99 MAPLE AVE	0132	55	59			R-3	23	2	COHEN, MATTHEW A & HOWARD, LESLIE S
102 MAPLE AVE	0130	55	42			R-3	23	2	GALVIN, JAMES M & LESLIE G

TAXING DISTRICT NO. 25 LITTLE SILVER

COUNTY NO. 13 MONMOUTH

PROPERTY LOCATION	PAGE NO.	BLOCK NO.	LOT NO.	LOT QUALIF.	ACCOUNT NO.	ZONE	TAX MAP	PROP CLASS	NAME OF OWNER
103 MAPLE AVE	0132	55	58			R-3	23	2	ANEZ, BRUCE N. & LAURA
106 MAPLE AVE	0130	55	43			R-3	23	2	LONGO, STACEY & STANAWAY, SCOTT
107 MAPLE AVE	0132	55	57			R-3	23	2	VITALE, WILLIAM & LAUREN
112 MAPLE AVE	0130	55	44			R-3	23	2	COLAVITA, JASON & JANINE
113 MAPLE AVE	0132	55	56			R-3	23	2	VANVELSON, SCOTT C & LAUREN E
116 MAPLE AVE	0130	55	45			R-3	23	2	FAVATA, JOSEPH & JENNIFER
117 MAPLE AVE	0132	55	55			R-3	23	2	LEVINE, JENNIFER R
16 MARKHAM PLACE	0128	54	71			R-3	13	2	KEIKUATOV, KATHERINE
17 MARKHAM PLACE	0086	36	27.02			R-3	9	2	ADAM T & DIANE E KAZALSKI REV TRUST
23 MARKHAM PLACE	0086	36	27.01			R-3	9	2	GALLANT, ROBERT & KOPRUCKI, CHLOE
28 MARKHAM PLACE	0121	54	1			R-3	13	2	HANSON, BRUCE L
29 MARKHAM PLACE	0086	36	26			R-3	9	2	CIOTTA, DAVID & JACQUELINE
33 MARKHAM PLACE	0086	36	24			R-3	9	2	WADE, EDWARD S., JR.
40 MARKHAM PLACE	0121	54	2			R-3	13	2	SANTOS, DAVIS A. & ROBERTA L.
45 MARKHAM PLACE	0086	36	23			R-3	9	2	WICHMANN, DAVID W
57 MARKHAM PLACE	0085	36	22			R-3	9	2	WALSH, ANDREW & LISA
63 MARKHAM PLACE	0085	36	21			R-3	9	2	SELIGMAN, PETER & KAREN
66 MARKHAM PLACE	0117	52	2			R-3	13	2	BLACK, JAMES E & BRANDI M
74 MARKHAM PLACE	0118	52	3			R-3	13	2	CLARK, MICHAEL & LAURA
79 MARKHAM PLACE	0088	37	11			R-3	8	2	SWEENEY, JAMES D & SARANNE
94 MARKHAM PLACE	0088	37	12.01			R-3	8	15A	BD OF ED - BORO OF LITTLE SILVER
98 MARKHAM PLACE	0110	48	2			R-3	13	2	GUERRERO, ROBERTO & VALERIE
104 MARKHAM PLACE	0110	48	3			R-3	13	2	MORRISSEY, CHRISTY&GIORDANO, DONALD J
110 MARKHAM PLACE	0110	48	5			R-3	13	2	STRYKER, WILLIAM C & KATHERINE ANN
116 MARKHAM PLACE	0110	48	7			R-3	13	2	EMMERICH, DAVID J & JAMIE S
118 MARKHAM PLACE	0110	48	8			R-3	13	2	PAGE, STEVEN & CARRIE
120 MARKHAM PLACE	0111	48	9			R-3	13	2	VANDERBEKEN, ARNAUD & JACLYN
122 MARKHAM PLACE	0111	48	10			R-3	13	2	122 MARKHAM PLACE CO.
124 MARKHAM PLACE	0111	48	11			R-3	13	2	GALANTE, SCOTT E. & GREER, LUCIANNA
140 MARKHAM PL	0111	48	13			P-2	13	4A	SHREWSBURY STATE C/O VNB PMD
1 MAYFAIR COURT	0172	75	6.04	C3001		TH-1	2501	15F	GRETANO, EMANUEL C & LINDA C
2 MAYFAIR COURT	0172	75	6.04	C3002		TH-1	2501	2	GARRISON, BARBARA
3 MAYFAIR COURT	0172	75	6.04	C3003		TH-1	2501	2	MAYER, GEORGE T. JR.
4 MAYFAIR COURT	0172	75	6.04	C3004		TH-1	2501	2	MORAN, EDNA, TRUSTEE
5 MAYFAIR COURT	0172	75	6.04	C3005		TH-1	2501	2	CALLAHAN, MARGARET
6 MAYFAIR COURT	0172	75	6.04	C3006		TH-1	2501	2	SYMOS, MICHELLE C
7 MAYFAIR COURT	0172	75	6.04	C3007		TH-1	2501	2	MARTAU, KENNETH N & EILEEN M
8 MAYFAIR COURT	0172	75	6.04	C3008		TH-1	2501	2	HICKEY, KEVIN
9 MAYFAIR COURT	0172	75	6.04	C3009		TH-1	2501	2	SMITH, OLGA
10 MAYFAIR COURT	0172	75	6.04	C3010		TH-1	2501	2	ALEXANDER, MARGARET A.
11 MAYFAIR COURT	0172	75	6.04	C3011		TH-1	2501	2	MORRISSEY, LAURA
12 MAYFAIR COURT	0172	75	6.04	C3012		TH-1	2501	2	CAMPBELL, LAUREN A
13 MAYFAIR COURT	0172	75	6.04	C3013		TH-1	2501	2	OBRIEN, MICHAEL & KUDICH, YULIYA
14 MAYFAIR COURT	0173	75	6.04	C3014		TH-1	2501	2	LOBIONDO FAMILY TRUST
15 MAYFAIR COURT	0173	75	6.04	C3015		TH-1	2501	2	RONZIER, ALINE
16 MAYFAIR COURT	0173	75	6.04	C3016		TH-1	2501	2	HEMSCHOOT, DEBORA W.
17 MAYFAIR COURT	0173	75	6.04	C3017		TH-1	2501	2	MAIKIS, ROBERT C & LORI E
18 MAYFAIR COURT	0173	75	6.04	C3018		TH-1	2501	2	DORMENT, MAUREEN
19 MAYFAIR COURT	0173	75	6.04	C3019		TH-1	2501	2	FRIEDLAND, LESLIE & DEBRA
20 MAYFAIR COURT	0173	75	6.04	C3020		TH-1	2501	2	CHRISTIANO, JOSEPH & MARIA
21 MAYFAIR COURT	0173	75	6.04	C3021		TH-1	2501	2	CIAVOLINO, LAURA
22 MAYFAIR COURT	0173	75	6.04	C3022		TH-1	2501	2	BENSEN, ROBERT W & BARBARA A
23 MAYFAIR COURT	0173	75	6.04	C3023		TH-1	2501	2	WALKER, JOSEPH
24 MAYFAIR COURT	0173	75	6.04	C3024		TH-1	2501	2	CIAGLIA, HOLLY J
26 MAYFAIR COURT	0173	75	6.04	C3026		TH-1	2501	2	POWELL, CHARLES MICHAEL & VICTORIA
28 MAYFAIR COURT	0173	75	6.04	C3028		TH-1	2501	2	LYNCH, PELAGIA C
2 MEGAN DRIVE	0057	28	39.14			R-3	10	2	LESCHUK, LLOYD M & MARY M, CO-TRUSTE
3 MEGAN DRIVE	0056	28	39			R-3	10	2	GILSON, JOSEPH E & NANCY L
6 MEGAN DRIVE	0056	28	39.13			R-3	10	2	TADMORI, KEVIN S & RUTKIN, STACEY L
7 MEGAN DRIVE	0056	28	39.01			R-3	10	2	PROVENZANO, MARCELLO E & SUSAN N
11 MEGAN DRIVE	0056	28	39.02			R-3	10	2	SOVIERO, JOHN & SUSAN
16 MEGAN DRIVE	0056	28	39.06			R-3	10	2	STRATFORD, LORI L
17 MEGAN DRIVE	0056	28	39.03			R-3	10	2	BHATIYA, SAVJI L & PATRICIA C
19 MEGAN DRIVE	0056	28	39.04			R-3	10	2	ORR, AUSTIN & NEHILA, MEGAN
20 MEGAN DRIVE	0056	28	39.05			R-3	10	2	JAIN, SOMIL & LYDIA SARGENT
8 MITCHELL PLACE	0103	44.01	13			R-1	6	2	BOROWSKY, FRANK E. & PAULA A.
9 MITCHELL PLACE	0101	44	32			R-1	6	2	MAGUIRE, JAMES J JR & TERESA D
11 MITCHELL PLACE	0101	44	31			R-1	6	2	BORBELY, JAMES & HEIDI E

TAXING DISTRICT NO. 25 LITTLE SILVER

COUNTY NO. 13 MONMOUTH

PROPERTY LOCATION	PAGE NO.	BLOCK NO.	LOT NO.	LOT QUALIF.	ACCOUNT NO.	ZONE	TAX MAP	PROP CLASS	NAME OF OWNER
12 MITCHELL PLACE	0103	44.01	14			R-1	6	2	ROEDER, MICHAEL & YOLANDA
15 MITCHELL PLACE	0101	44	30			R-1	6	2	15 MITCHELL, LLC
19 MITCHELL PLACE	0101	44	29			R-1	6	2	MANGONE, DAVID & CURRO, JEANA M
22 MITCHELL PLACE	0103	44.01	15			R-1	6	2	CRNARICH, JEANNE
23 MITCHELL PLACE	0101	44	28			R-1	6	2	KONSIG, LESLIE & STEPHANIE
31 MITCHELL PLACE	0100	44	6			R-1	6	2	SCHNOES, FRANK H & GRACE M
32 MITCHELL PLACE	0103	44.01	16			R-1	6	2	REKEDAL, KIRBY & SUSAN
52 MITCHELL PLACE	0103	44.01	17			R-1	6	2	DIETZ, CHRISTOPHER & BONFIGLIO CHIS
55 MITCHELL PLACE	0100	44	5			R-1	6	2	GLASS, ERIC & TSUCHIDA, AYAKO
62 MITCHELL PLACE	0102	44.01	3			R-1	6	2	SALSIDO, ANGELA & DAVID
65 MITCHELL PLACE	0100	44	4			R-1	6	2	HURLEY, DANA & WILLIAM
72 MITCHELL PLACE	0102	44.01	1			R-1	6	2	REID, CHRISTOPHER D
75 MITCHELL PLACE	0099	44	3			R-1	6	2	SULLIVAN, HENRY W & DEBORAH H
78 NORTH MITCHELL PLACE	0039	19	17			R-1A	5	2	GERGES, NABIL & RIHAM
81 NORTH MITCHELL PLACE	0039	19	27			R-1A	5	2	NIFOUSSI, HOWARD L & ALISON B
82 NORTH MITCHELL PLACE	0039	19	18			R-1A	5	2	MCOMBER, R ARMEN & NATHALIE ZENIAN
85 NORTH MITCHELL PLACE	0039	19	26			R-1A	5	2	SCHMITT, ALBERT J & DEVLIN, EILEEN
86 NORTH MITCHELL PLACE	0039	19	19			R-1A	5	15F	STUMP, DANIEL & CATHLENE
89 NORTH MITCHELL PLACE	0039	19	25			R-1A	5	2	LANDERS, STEVEN & ALLISON
90 NORTH MITCHELL PLACE	0039	19	20			R-1A	5	2	DEMASI, CHRISTOPHER J & LISA
93 NORTH MITCHELL PLACE	0039	19	24			R-1A	5	2	KOLLI, SIREESHA
94 NORTH MITCHELL PLACE	0039	19	21			R-1A	5	2	WICKMAN, ALTON C & SHEILA
97 NORTH MITCHELL PLACE	0039	19	23			R-1A	5	2	MAZZUCCA, JOSEPH
98 NORTH MITCHELL PLACE	0039	19	22			R-1A	5	2	CHACHKO, PAUL C & KIM K
18 MONROE AVE	0113	49	2			R-3	13	2	SAMUELS, JOHN & MARA
19 MONROE AVE	0112	48	38			R-3	13	2	MILLER, DAVID A & MAGALI Y BONILLA-
24 MONROE AVE	0113	49	3			R-3	13	2	SPOOR, JOSHUA & BRITTANY
29 MONROE AVE	0112	48	37			R-3	13	2	RUVOLO, GREGG & CHRISTINE J GEIGER
30 MONROE AVE	0113	49	4			R-3	13	2	PACKOWSKI, JOHN & KATHERINE
35 MONROE AVE	0112	48	36			R-3	13	2	CODY, TIMOTHY RYAN & MOWERS, MORGAN
36 MONROE AVE	0113	49	5			R-3	13	2	MIGNOLI, VICTOR JOSEPH & OLESIA MARY
41 MONROE AVE	0112	48	35			R-3	13	2	SOLOMON, SHAWN P & CHERYL L
42 MONROE AVE	0113	49	6			R-3	13	2	DIORIO, JAMES & ERBE, ANASTASIA
47 MONROE AVE	0112	48	34			R-3	13	2	STAFFORD, LINDA C
53 MONROE AVE	0112	48	33			R-3	13	2	AHO, AMY COHAN
1 NORTHVALE AVE	0143	59	66			R-2	27	2	PHILLIPSON, ADAM
13 NORTHVALE AVE	0143	59	65			R-2	27	2	BUHLER, GERHARD & MICHAELA
14 NORTHVALE AVE	0160	69	4			R-2	27	2	SMITH, MICHAEL G & NANCY D
21 NORTHVALE AVE	0143	59	64			R-2	27	2	O'SCANLON, DECLAN J. JR.
22 NORTHVALE AVE	0160	69	5			R-2	27	2	BROCK, SEAN & DEENA
29 NORTHVALE AVE	0143	59	63			R-2	27	2	SCHMALTZ, SARAH ANNE & LLEWELLYN, G
30 NORTHVALE AVE	0160	69	6			R-2	27	2	CONNORS, THOMAS J & CHERYL E
37 NORTHVALE AVE	0143	59	62			R-2	27	2	WHITE, KEVIN R & SUSAN M
38 NORTHVALE AVE	0160	69	7			R-2	27	2	FIORETTI, PAUL & SUSAN
45 NORTHVALE AVE	0143	59	61			R-2	27	2	MURPHY, SEAN PATRICK & MARY KAY
46 NORTHVALE AVE	0160	69	8			R-2	27	2	POWER, SEAN & SUZANNE
51 NORTHVALE AVE	0143	59	60			R-2	27	2	GROVER, ROBERT L & EILEEN A
61 NORTHVALE AVE	0142	59	59			R-2	27	2	FORSMAN, BRIAN M. & PATRICIA
69 NORTHVALE AVE	0142	59	58			R-2	27	2	MALLAN, AMANDA
73 NORTHVALE AVE	0142	59	57			R-2	27	2	KELLY, JAMES E JR & CATHERINE W
81 NORTHVALE AVE	0142	59	56			R-2	27	2	NEUBELT, MICHAEL & MELANIE
25 NOTTINGHAM WAY	0019	13.01	5			R-2	2	2	ALTIERI, MATTHEW JAMES & KATHERINE
29 NOTTINGHAM WAY	0019	13.01	6			R-2	2	2	MORGAN, KELLY B & RITA J
32 NOTTINGHAM WAY	0017	13	112			R-2	2	2	LAURO, MICHAEL & JEANNE
44 NOTTINGHAM WAY	0017	13	111			R-2	2	2	FLANAGAN, ANDREW & LINDSAY
48 NOTTINGHAM WAY	0017	13	110			R-2	2	2	WREIOLE, AUGUST & MELVINA
52 NOTTINGHAM WAY	0017	13	109			R-2	2	2	BRENNAN, MICHAEL & JILLIAN
56 NOTTINGHAM WAY	0017	13	108			R-2	2	2	HERNDON, VALERIE
60 NOTTINGHAM WAY	0017	13	107			R-2	2	2	LOFTUS, JOSEPH & DONNA D
64 NOTTINGHAM WAY	0017	13	106			R-2	2	2	DIEZ, MATTHEW R & JACQUELINE
14 OAKES ROAD	0102	44.01	6			R-1	6	2	GOTTERUP, MORTEN & KATHLEEN
20 OAKES ROAD	0102	44.01	7			R-1	6	2	CLIFTON, MARK A & JESSICA
22 OAKES ROAD	0102	44.01	8			R-1	6	2	MOSCHELLA, PAUL A. & CLAUDINE A.
24 OAKES ROAD	0102	44.01	9			R-1	6	2	KONOWICH, JOSEPH F & JOANNE M
28 OAKES ROAD	0103	44.01	10			R-1	6	2	GOLDRICH, IAN & JANET
32 OAKES ROAD	0103	44.01	11			R-1	6	2	NAPP, PETER & FRANCESCA
36 OAKES ROAD	0101	44	33			R-1	6	2	GAROFALO, GIUSEPPE & JUDY
42 OAKES ROAD	0103	44.01	12			R-1	6	2	CASO, GUY M & SHARON D

TAXING DISTRICT NO. 25 LITTLE SILVER

COUNTY NO. 13 MONMOUTH

PROPERTY LOCATION	PAGE NO.	BLOCK NO.	LOT NO.	LOT QUALIF.	ACCOUNT NO.	ZONE	TAX MAP	PROP CLASS	NAME OF OWNER
56 OAKES ROAD	0101	44	34			R-1	6	2	NIJNENS, SIMON F. & ANNECHIEN
62 OAKES ROAD	0101	44	35			R-1	6	2	PESKOE, ALFRED M
66 OAKES ROAD	0101	44	35.01			R-1	6	2	PECORA, JANICE WINSLOW & THOMAS A
70 OAKES ROAD	0101	44	36			R-1	6	2	LOTOZO, RONALD L & DALE A (H&W) TODD(S)
74 OAKES ROAD	0101	44	37			R-1	6	2	GLASSBERG, DAVID & JENNIFER
80 OAKES ROAD	0102	44	38			R-1	6	2	80 OAKES ROAD, LLC
1 OAKWOOD LANE	0124	54	25.09			R-3	22	2	PAPATREFON, BASIL & KAROLYN M
4 OAKWOOD LANE	0124	54	25.02			R-3	22	2	DUNCAN, ROBERT & ENRIQUETA
5 OAKWOOD LANE	0124	54	25.08			R-3	22	2	MILAN, CHRISTOPHER D & LAUREN M
8 OAKWOOD LANE	0124	54	25.03			R-3	22	2	KILCOOLEY, PATRICK R. & JENNIFER
9 OAKWOOD LANE	0124	54	25.07			R-3	22	2	PISCIOTTA, CHARLES S & SOPHIE F
15 OAKWOOD LANE	0124	54	25.04			R-3	22	2	VILLANI, MICHAEL & ERIKA CONCEPCION
36 OCEANPORT AVE	0165	74	1.01			B-2	26	2	MURPHY, ARTHUR V III
51 OCEANPORT AVE	0177	75	8.01			B-1	25	4A	LANDLORD LS LLC
60 OCEANPORT AVE	0166	74.01	1			B-2	26	4A	SJD, LLC
61 OCEANPORT AVE	0177	75	8			B-1	25	4A	LAMMERS, WILLIAM
68 OCEANPORT AVE	0177	76	1			B-1	26	4A	A & G PROPERTY DEV. C/O GRAMAGLIA
74-86 OCEANPORT AVE	0177	76	4.01			B-1	26	4A	90 OCEAN, LLC
95 OCEANPORT AVE	0177	75	9			B-1	25	2	CONOVER REALTY, LLC
100 OCEANPORT AVE	0177	76	8			B-1	26	4A	CONOVER REALTY, LLC
101 OCEANPORT AVE	0177	75	10			B-1	25	2	HIGHMARK REALITY, LLC
109 OCEANPORT AVE	0177	75	11.01			B-1	25	2	CONOVER REALTY, LLC
115 OCEANPORT AVE	0177	75	11			B-1	25	4A	DR. JOSEPH DIBENEDETTO, LLC
116 OCEANPORT AVE BL1	0177	77	1.04	C0101		B-1	26	4A	IM BROAD ST LLC
116 OCEANPORT AVE BL2 FL1	0178	77	1.04	C0201		B-1	26	4A	SINGER / VOLK L L C
116 OCEANPORT AVE BL2 FL2	0178	77	1.04	C0202		B-1	26	4A	SINGER / VOLK L L C
116 OCEANPORT ASSOCIATION	0177	77	1.04				26	15F	116 OCEANPORT ASSOCIATION
1 OLD FARM ROAD	0022	17	4	C0024		PRD	401	2	KURTZ, CAROLE C/O CORI NOLTE
3 OLD FARM ROAD	0022	17	4	C0025		PRD	401	2	CODISPOTI, JOYCE H
5 OLD FARM ROAD	0023	17	4	C0026		PRD	401	2	LYNCH, ANN MARIE
7 OLD FARM ROAD	0023	17	4	C0027		PRD	401	2	CARTER, JAMES A & MAUREEN E
9 OLD FARM ROAD	0023	17	4	C0028		PRD	401	2	DEATLY, BRANDON F
11 OLD FARM ROAD	0023	17	4	C0029		PRD	401	2	CHRISTIE TRUST, C/O J & J CRISTIE
13 OLD FARM ROAD	0023	17	4	C0030		PRD	401	2	JOANNE H TREMBLEY REVOCABLE TRUST
15 OLD FARM ROAD	0023	17	4	C0031		PRD	401	2	MCDONALD, THOMAS J III & MARY ANN
17 OLD FARM ROAD	0023	17	4	C0032		PRD	401	2	QUINTESSENTIAL PROPERTIES LLC
19 OLD FARM ROAD	0023	17	4	C0033		PRD	401	2	PATRICIA SHEBELL REVOCABLE TRUST
21 OLD FARM ROAD	0023	17	4	C0034		PRD	401	2	ROTHMAN, JOY
23 OLD FARM ROAD	0023	17	4	C0035		PRD	401	2	MILLER, MARK & LINDA
13 ORCHARD PLACE	0113	49	12			R-3	13	2	LANGAN, JAMES & TARA J
14 ORCHARD PLACE	0114	50	2			R-3	13	2	PIETROCOLA, LINDSEY & ROBERT
19 ORCHARD PLACE	0113	49	11			R-3	13	2	BENNETT, MARY KRISTINE
20 ORCHARD PLACE	0114	50	3			R-3	13	2	BOYINGTON, MATTHEW
25 ORCHARD PLACE	0113	49	10			R-3	13	2	MIHLON, DANE S & LAUREN
26 ORCHARD PLACE	0114	50	4			R-3	13	2	ENGLISH, JASON & TAMARA
29 ORCHARD PLACE	0113	49	9			R-3	13	2	MCCOID, DONALD & FODERA, ANDREA
33 ORCHARD PLACE	0113	49	8			R-3	13	2	SOLTES, RYAN & LAUREN
38 ORCHARD PLACE	0114	50	5			R-3	13	2	ROMEO, MARK & CHEBUSKE, KRISTY M
44 ORCHARD PLACE	0114	50	6			R-3	13	2	PETTINATO, CRYSTAL & MICHAEL
2 PAAG LANE (REAR)	0155	66	1			R-1	18	1	LEMONGELLO, RICHARD & CERBONE, JOSEF
2 PAAG LANE	0155	66	2			R-1	18	2	LEMONGELLO, RICHARD & CERBONE, JOSEF
3 PAAG LANE	0156	66	3			R-1	18	2	DAMIEN, EVE A.
4 PAAG LANE	0156	66	15.01			R-1	18	2	STEIN, ANDRE & ANNETTE
6 PAAG LANE	0156	66	15			R-1	18	2	PAQUET, MATTHEW J & ELIZABETH B
9 PAAG LANE	0156	66	4			R-1	18	2	GIUFFRE, JOHN
17 PAAG LANE	0156	66	5			R-1	18	2	AREGE, JOHN J & GERALDINE S
22 PAAG LANE	0156	66	12			R-1	18	2	FERRARA, STEVEN & ALEXANDRA
23 PAAG LANE	0156	66	6			R-1	18	2	MEMOLI, MICHAEL & MARIANO, DANA
26 PAAG LANE	0156	66	11			R-1	18	2	BHATTI, ASAD & AN TAMMY
30 PAAG LANE	0156	66	10			R-1	18	2	GAASTERLAND, STEPHANIE & CARROLL, J
33 PAAG LANE	0156	66	7			R-1	18	2	SMITH, CHRISTIAN M & LINDA I
35 PAAG LANE	0156	66	8			R-1	18	2	CANINO, STEPHEN M & CAROLYN
1 PAAG CIRCLE	0157	66.01	1			R-1	18	1	AIKINS, MARK R
5 PAAG CIRCLE	0157	66.01	2			R-1	18	2	PANUCCI, EDMONDO E
7 PAAG CIRCLE	0157	66.01	3			R-1	18	2	KIRK, LAWRENCE & CYNTHIA
37 PAAG CIRCLE	0157	66	24			R-1	18	2	LIEBOWITZ, MICHAEL R & SHARON R
39 PAAG CIRCLE	0157	66	22.01			R-1	18	2	BECKER, DOUGLAS & GRACE
40 PAAG CIRCLE	0156	66	9			R-1	18	2	RIBELLINO, JAMES V JR & INGER L

TAXING DISTRICT NO. 25 LITTLE SILVER

COUNTY NO. 13 MONMOUTH

PROPERTY LOCATION	PAGE NO.	BLOCK NO.	LOT NO.	LOT QUALIF.	ACCOUNT NO.	ZONE	TAX MAP	PROP CLASS	NAME OF OWNER
44 PAAG CIRCLE	0157	66	17			R-1	18	2	RHEE, KYUNG TAI & BONGSHIN
47 PAAG CIRCLE	0157	66	21			R-1	18	2	47 PAAG, LLC
48 PAAG CIRCLE	0157	66	18			R-1	18	2	KAPADIA, DARPAN S & OLAN, ERICA J
52 PAAG CIRCLE	0157	66	19			R-1	18	2	WILLIAMS, MICHAEL R & JULIE S
57 PAAG CIRCLE	0157	66	20			R-1	18	2	57L PAAG -LS LLC & 57T PAAG CIRCLE
4 PARKER AVE	0134	58	1			B-2	21	4A	PARKERWILLOW, LLC
14 PARKER AVE	0134	58	2			R-3	21	15C	BOROUGH OF LITTLE SILVER
14 PARKER AVE (REAR)	0135	58	20.03			MP-2	21	15F	BORO OF LITTLE SILVER
24 PARKER AVE	0134	58	4			R-3	21	2	PATTERSON, GEORGE A JR & GREGORY P
34 PARKER AVE	0134	58	6			R-3	21	2	SAFARI, MATT & GUERRASIO, SALLY
35 PARKER AVE	0134	57	28			R-3	21	2	HART, PAUL W & ELEANOR J
41 PARKER AVE	0133	57	27			R-3	21	2	HOLDEN, MARY KATHRYN & RYAN
52 PARKER AVE	0134	58	8			R-3	21	2	RIVERO, PEDRO & ROBYN
53 PARKER AVE	0133	57	26			R-3	21	2	MUELLER, ALEXANDER & MARIANNE
65 PARKER AVE	0133	57	24			R-3	21	2	SCREEN, MARTIN & KATHLEEN
66 PARKER AVE	0134	58	9			R-3	21	2	RULAND, CDANIEL & JENNIFER
72 PARKER AVE	0134	58	11			R-3	21	2	OHARA, JULIE STAUDT
73 PARKER AVE	0133	57	23			R-3	21	2	KOHLBECKER, GREGG S
78 PARKER AVE	0134	58	12			R-3	21	2	GRUNTHANER, LINDA ANN
83 PARKER AVE	0133	57	21			R-3	21	2	PRUNTY, PETER E & NANCY L
84 PARKER AVE	0134	58	13			R-3	21	2	FOX, MARY F. & JEREMIAH SOLUJICH
89 PARKER AVE	0133	57	20			R-3	21	2	SUMMONTE, KAREN
90 PARKER AVE	0134	58	14			R-3	21	2	KIM & THOMAS BRACKEN REV LIVING TRS
95 PARKER AVE	0133	57	19			R-3	21	2	LEWIT, MAUREEN A
96 PARKER AVE	0135	58	15			R-3	21	2	O'REILLY, TIMOTHY & ANNE MARIE
101 PARKER AVE	0133	57	18			R-3	21	2	EAVES, BRANDON & MURDOCK, SHAINA
107 PARKER AVE	0133	57	15			R-3	21	2	TROTTER, THOMAS S & JANET
108 PARKER AVE	0135	58	16			R-3	21	2	GASPERINO, MARC & SUZANNE
114 PARKER AVE	0135	58	19			R-3	21	2	MULCAHY, KEVIN & VAN DASK, CARYN
120 PARKER AVE	0144	59	80			R-2	20	2	DUGAN, JOHN III
128 PARKER AVE	0144	59	81			R-2	20	1	AITKENS, DANIEL & LAVERTY, CAROLINE
32 PEACH TREE LANE	0024	17	4	C0045		PRD	401	2	DANIELS, RICHARD & NORMA
34 PEACH TREE LANE	0024	17	4	C0046		PRD	401	2	34 PEACHTREE, LLC
36 PEACH TREE LANE	0024	17	4	C0047		PRD	401	2	BLOCK, BEATRIZ
38 PEACH TREE LANE	0024	17	4	C0048		PRD	401	2	WILLIAMS, WILLIAM
40 PEACH TREE LANE	0024	17	4	C0049		PRD	401	2	SOBOTI, JOSEPH & ANN ROBIN
42 PEACH TREE LANE	0024	17	4	C0050		PRD	401	2	CONKLIN, LUCILLE B
44 PEACH TREE LANE	0024	17	4	C0051		PRD	401	2	LACY, JOHN & BETTY
46 PEACH TREE LANE	0024	17	4	C0052		PRD	401	2	SOCKOL, ALLAN & SALLY
48 PEACH TREE LANE	0024	17	4	C0053		PRD	401	2	COLEMAN, PHYLLIS L
50 PEACH TREE LANE	0025	17	4	C0054		PRD	401	2	RIBLE, STEPHEN V & KATHRYN
119 PINCKNEY ROAD	0004	8	5			R-3	1	2	CONTI, DIANNE C & BRIAN
123 PINCKNEY ROAD	0004	8	6			R-3	1	2	MANDELL FAMILY TRUST
124 PINCKNEY ROAD	0008	11	1			R-3	1	15F	MCCLUNG, WILLIAM JR & M. LORRAINE
127 PINCKNEY ROAD	0004	8	7			R-3	1	2	ANDERSON, JOHN B III & CAROL J
131 PINCKNEY ROAD	0004	8	8			R-3	1	2	RULE, THOMAS S & LINDA F
135 PINCKNEY ROAD	0004	8	9			R-3	1	2	PELENSKY, ALEX & HUBER, LISA
136 PINCKNEY ROAD	0008	11	2			R-3	1	2	LAVERNE, ROBERT & YASMINE
139 PINCKNEY ROAD	0004	8	10			R-3	1	2	MOORE, JAMES D. & RUTH A.
140 PINCKNEY ROAD	0008	11	3			R-3	1	2	NAIMAN, JOHN D & LINDA J
145 PINCKNEY ROAD	0005	8	11			R-3	1	2	NAIMAN, TIMOTHY & JOAN
148 PINCKNEY ROAD	0008	11	4			R-3	1	2	148 PINCKNEY ROAD LITTLE SILVER, LLC
151 PINCKNEY ROAD	0005	8	12			R-3	1	2	BUBLIN, FRANK J
154 PINCKNEY ROAD	0008	11	5			R-3	1	2	BAXTER, LESLIE A & PATRICIA
155 PINCKNEY ROAD	0005	8	13			R-3	1	2	MARIANO, ALLAN
158 PINCKNEY ROAD	0008	11	7			R-3	1	2	PREZWODEK, EDWARD M & JILL
161 PINCKNEY ROAD	0005	8	14			R-3	1	2	KAO, YA-JANE A/K/A KAO, DAPHNE
162 PINCKNEY ROAD	0008	11	9			R-3	1	2	NOHILLY, MICHAEL
166 PINCKNEY ROAD	0008	11	10			R-3	1	2	ARJOUMANDI, FAYZE
167 PINCKNEY ROAD	0005	8	15			R-3	1	2	RAGAN, MARCY T & TIMOTHY H
170 PINCKNEY ROAD	0009	11	13			R-3	1	2	BIEDINGER, BRIAN & JENNIFER
171 PINCKNEY ROAD	0005	8	16			R-3	1	2	LINDE, GLEN & MATYKA, MARIA
174 PINCKNEY ROAD	0009	11	15			R-3	1	2	FRISCIA, THOMAS B & CHRISTINA L
175 PINCKNEY ROAD	0005	8	17			R-3	1	2	BESS, SAIGE & PRESTON, DILLON
177 PINCKNEY ROAD	0005	8	18			MP-2	1	15C	BORO OF LITTLE SILVER
178 PINCKNEY ROAD	0009	11	17			R-3	1	2	MCCARTHY, MATTHEW T & KATHLEEN
182 PINCKNEY ROAD	0009	11	19			R-3	1	2	SILVERSTEIN, BERNARD & PENNIMAN WAL
183 PINCKNEY ROAD	0006	10	1			MP-2	1	15C	BORO OF LITTLE SILVER

TAXING DISTRICT NO. 25 LITTLE SILVER

COUNTY NO. 13 MONMOUTH

PROPERTY LOCATION	PAGE NO.	BLOCK NO.	LOT NO.	LOT QUALIF.	ACCOUNT NO.	ZONE	TAX MAP	PROP CLASS	NAME OF OWNER
185 PINCKNEY ROAD	0006	10	2			R-3	1	2	GRIEPENBURG, DANIEL C & TARA M
186 PINCKNEY ROAD	0009	11	18			R-3	1	2	HANDY, TIMOTHY L & JESSICA L
187 PINCKNEY ROAD	0007	10	14			R-3	1	2	BERNODAT, FLORIAN & NATALIE SABRINA
190 PINCKNEY ROAD	0009	11	21			R-3	1	2	BIRMINGHAM, MARY A & TRUFOLO, ANTHO
191 PINCKNEY ROAD	0007	10	13			R-3	1	2	FIERAMOSCA, EDWARD & TICKLE, KERI
195 PINCKNEY ROAD	0007	10	12			R-3	1	2	CARR, DARLENE
198 PINCKNEY ROAD	0009	11	22			R-3	1	2	BRECH, BRIAN J & JANE M
199 PINCKNEY ROAD	0007	10	11			R-3	1	2	SCHWARZMAN, DOVID
210 PINCKNEY ROAD	0009	11	23			R-3	1	2	KENT, KRISTEN MELISSA & SIMMONS, EM
215 PINCKNEY ROAD	0007	10	15			R-3	1	2	THOMAS, PETER & CASEY, PATRICIA
4 PINE DRIVE	0103	45	1			R-1	6	2	FILOS, DOROTHY M
7 PINE DRIVE	0100	44	20			R-1	6	2	SELSKY, ROBERT L. & SUSAN L. QUICK
11 PINE DRIVE	0100	44	21			R-1	6	2	VISWAMBHARAN, AJAY & AJAY, RAJASREE
21 PINE DRIVE	0100	44	22			R-1	6	2	SINGH, DEEPAK & MAHIMA
22 PINE DRIVE	0103	45	2			R-1	6	2	DOHRENWEND, CHARLES O & LAUREN P
27 PINE DRIVE	0100	44	23			R-1	6	2	BOWDEN, ROBERT & NIKKI
28 PINE DRIVE	0103	45	3			R-1	6	2	GALANTE, DONALD S & AMANDA D
34 PINE DRIVE	0103	45	4			R-1	6	2	KELLY, JR., WILLIAM J.
35 PINE DRIVE	0100	44	24			R-1	6	2	EGAN, JEFFREY R & MCAVOY, DAWN M
41 PINE DRIVE	0101	44	25			R-1	6	2	VALENTINO, JAMES J. & JOANNE
47 PINE DRIVE	0101	44	26			R-1	6	2	PAGOUMIAN, DAVID
52 PINE DRIVE	0103	45	5			R-1	6	2	WELCH, JULIA
53 PINE DRIVE	0101	44	27			R-1	6	2	MCGAGH, PATRICK & JENNIFER
7 PIRATE'S COVE ROAD	0100	44	8			R-1	6	2	SAVIN, PAUL E & CABEZAS, HELENA
4 PIRATES COVE RD	0100	44	10			R-1	6	2	LUCE, DAVID & HANNAN, ANNE
5 PIRATES COVE RD	0100	44	9			R-1	6	2	CONNOR, SHANNON
10 PIRATES COVE RD	0100	44	11			R-1	6	2	MCCAREY, JOHN & COURTNEY
11 PIRATES COVE RD	0100	44	7			R-1	6	2	MCGUIRE, ROBERT F JR & LAURA
3 PRINCE PLACE	0092	40	23			R-2	7	2	ARMSTRONG, WILLIAM A & PATRICIA A P
8 PRINCE PLACE	0096	41	3			R-2	7	2	ORLOWSKY, ANATOLY & NATALIE
9 PRINCE PLACE	0092	40	24			R-2	7	2	GOLDSTEIN, RICHARD & DANIELLE
14 PRINCE PLACE	0096	41	2			R-2	7	2	GERVAIS, ERIC P & KIMBERLY
15 PRINCE PLACE	0092	40	25			R-2	7	2	ROCKHILL, JOSEPH A JR & LIZA
20 PRINCE PLACE	0096	41	1			R-2	7	2	YIP, PAUL TATSZE
21 PRINCE PLACE	0092	40	26			R-2	7	2	HURLEY, JAMES F & SUZANNE A
26 PRINCE PLACE	0097	41	8			R-2	7	2	HOFFMAN, CYNTHIA
27 PRINCE PLACE	0092	40	27			R-2	7	2	SCUORZO, WILLIAM E JR
33 PRINCE PLACE	0092	40	28			R-2	7	2	HOLZER, JONATHAN J & TAHA, SUZZANE
39 PRINCE PLACE	0092	40	29			R-2	7	2	ROTHERMEL, CHRISTINE
PROSPECT AVE	0115	51	12			MP-2	14	15C	BORO OF LITTLE SILVER
219 PROSPECT AVE	0020	17	1			R-1A	3	2	JACKEL, THOMAS MICHAEL&CHRISTINE P
229 PROSPECT AVE	0034	17	24			R-1A	3	2	BADENHOP, JOHN M & JANET R TRUSTEES
233 PROSPECT AVE	0034	17	23			R-1A	3	2	MCCUE, LINDA A
237 PROSPECT AVE	0034	17	22			R-1A	3	2	BERKOWITZ, PAUL R & PATRICIA A
247 PROSPECT AVE	0034	17	21			R-1A	3	2	FISLER, HENRY G & ELLEN
257 PROSPECT AVE	0034	17	20			R-1A	3	2	SOLARI, STEVEN
263 PROSPECT AVE	0034	17	19			R-1A	3	2	BUCCELLATO, VICTOR J. & PENELOPE
264 PROSPECT AVE	0018	13	127			R-2	2	2	MARSHALL, HENRY & FAYE
268 PROSPECT AVE	0018	13	126			R-2	2	2	TROCCHIA, DOMINIC A.
272 PROSPECT AVE	0018	13	125			R-2	2	2	MINASSIAN, PETER & RACHEL
276 PROSPECT AVE	0018	13	124			R-2	2	2	KARI, RIKI P & ALISENNE L
277 PROSPECT AVE	0033	17	14.01			R-1A	3	2	CORODEMUS, DIMITRIOS S & KRISTI J
280 PROSPECT AVE	0018	13	123			R-2	2	2	RUANE, NANCY J & ELLEN M (T/C)
284 PROSPECT AVE	0018	13	122			R-2	2	2	SAUSE, SUSAN
288 PROSPECT AVE	0018	13	121			R-2	2	2	DI YANNI, DOUGLAS & DIANE
302 PROSPECT AVE	0016	13	98			R-2	2	2	GEORGE FAMILY TRUST
309 PROSPECT AVE	0033	17	14			R-1A	3	2	METLITZ, M&P E PYCKOSKI
310 PROSPECT AVE	0016	13	97			R-2	2	2	CLAYTON, JAMES & ELLEN A
315 PROSPECT AVE	0034	17	15			R-2	3	2	POHL, BRIAN & PINTO, JAMIE
316 PROSPECT AVE	0016	13	96			R-2	2	2	MORRIS, MERRILY G
321 PROSPECT AVE	0034	17	16			R-2	3	2	HAARSGAARD, PETER J & BLAIR NEMIROF
322 PROSPECT AVE	0016	13	95			R-2	2	2	THOMPSON, MARY A
327 PROSPECT AVE	0034	17	17			R-2	3	2	LOOTSMA, BRIAN P & VAN DYK,DEBRA A
330 PROSPECT AVE	0016	13	94			R-2	2	2	WIKOFF, CHRISTA
335 PROSPECT AVE	0020	16	1			R-2	3	2	BROWN, ROBERT C & JENNIFER B
344 PROSPECT AVE	0015	13	73			R-2	2	2	FERRIGNO, PAUL B & KATHLEEN M
345 PROSPECT AVE	0020	16	8			R-2	3	2	CHAMBERLAIN, DONALD B & MARY K
350 PROSPECT AVE	0015	13	70			R-3	2	2	NOVARA, MICHAEL P & ALISON B

TAXING DISTRICT NO. 25 LITTLE SILVER

COUNTY NO. 13 MONMOUTH

PROPERTY LOCATION	PAGE NO.	BLOCK NO.	LOT NO.	LOT QUALIF.	ACCOUNT NO.	ZONE	TAX MAP	PROP CLASS	NAME OF OWNER
361 PROSPECT AVE	0043	21	27			R-2	3	2	BARBERIO, JANET E
362 PROSPECT AVE	0044	22	16			R-3	2	2	AJC CONSTANTINE FAMILY LTD PARTNER
363 PROSPECT AVE	0043	21	26			R-2	3	2	LLOYD, GEOFFREY O. & AMY L.
365 PROSPECT AVE	0043	21	25			R-2	3	2	NILES, DONALD T. & CAROLYN
366 PROSPECT AVE	0045	23	13			R-3	8	2	KARNEY, CAROL R.
369 PROSPECT AVE	0043	21	23.02			R-2	3	2	POVICH, CAROL A.
372 PROSPECT AVE	0045	23	15			R-3	8	2	CALLINAN, ELIZABETH
377 PROSPECT AVE	0042	21	22			R-2	3	2	BECKER, ALEXANDER D & AMDUR, LAURA
378 PROSPECT AVE	0045	23	16			R-3	8	2	ROIG, MIGUEL
381 PROSPECT AVE	0042	21	21			R-2	3	2	FARBER, EMILY & CHUNG, ALEXANDER
384 PROSPECT AVE	0045	23	17			R-3	8	2	FEKETE, JODI & ANDREW F
385 PROSPECT AVE	0042	21	20			R-2	3	2	LUDDLUM, RICHARD DONALD
386 PROSPECT AVE	0045	23	18			R-3	8	2	CUCCI, PATRICK & NICOLE
388 PROSPECT AVE	0045	23	19			R-3	8	2	POTA, CHRISTINE & LOUIS
389 PROSPECT AVE	0042	21	18			R-2	3	2	MAVRIDIS, ZOE ELIZABETH
395 PROSPECT AVE	0042	21	17			R-2	3	2	WIKOFF, WILLIAM H III & LAURAJANE
401 PROSPECT AVE	0042	21	15			R-2	3	2	BACIGALUPI, CHRISTOPHER L & IRENE C
406 PROSPECT AVE	0047	24	12			R-3	8	2	REILLY, GREGG & TALBERG, ALISA
407 PROSPECT AVE	0042	21	14			R-2	3	2	DAU, BRYAN J & CAROLINE M MOLLOY
440 PROSPECT AVE	0088	37	29			R-3	8	2	TAMBURRI, ANTHONY & JACOBELLI, CLAIRE
441 PROSPECT AVE	0090	38	17			R-3	7	2	PRZYBYLOWSKI, CAROLINE REBECCA & THOMA
447 PROSPECT AVE	0090	38	16			R-3	7	2	JONES, JEREMY KINSLEY & ALEXANDRA M
450 PROSPECT AVE	0088	37	28			R-3	8	2	SCHOENWIESNER, ROBERT C & ELAINE
453 PROSPECT AVE	0090	38	15			R-3	7	2	ARMOND, BARRY & MARY ANN
459 PROSPECT AVE	0090	38	14			R-3	7	2	LEE, TAIR PYNG & SU YUEH
460 PROSPECT AVE	0088	37	27			R-3	8	2	HOLMGREN, RYAN & ALICIA M
463 PROSPECT AVE	0090	38	13			B-1	7	4A	LITTLE SILVER MARKET PROPERTIES LLC
464 PROSPECT AVE	0088	37	26			R-3	8	2	TAYLOR, MATTHEW & LUCIA
466 PROSPECT AVE	0088	37	25			R-3	8	15C	BOROUGH OF LITTLE SILVER
469 PROSPECT AVE	0090	38	12			B-1	7	4A	LITTLE SILVER MARKET PROPERTIES LLC
480 PROSPECT AVE	0088	37	12			MP-1	8	15C	BOROUGH OF LITTLE SILVER
488 PROSPECT AVE	0088	37	13			B-1	8	4A	MARKHAM PROSPECT ASSOCIATES, LLC
495 PROSPECT AVE	0091	40	1			B-1	7	4A	495 PROSPECT, LLC
496-510 PROSPECT AVE	0088	37	23			B-1	8	4A	1ST UNION/WACOVIA C/O THOMPSON REUT
507-527 PROSPECT AVE	0093	40	36			B-1	7	4A	MARKHAM PROSPECT ASSOCIATES, LLC
518 PROSPECT AVE	0111	48	17			P-2	13	4A	BFG REALTY LLC
524 PROSPECT AVE	0111	48	18			P-2	13	4A	TMC HOLDINGS
530 PROSPECT AVE	0111	48	19			P-2	13	4A	530 PROSPECT LITTLE SILVER LLC
531 PROSPECT AVE	0093	40	35			B-1	7	4A	1979 ASSOCIATES, L.L.C.
542 PROSPECT AVE	0111	48	21			P-2	13	4A	EXCEL HOUSE LLC
543 PROSPECT AVE	0093	40	34			B-1	7	15F	LITTLE SILVER VOLUNTEER FIRE CO 1
550 PROSPECT AVE	0111	48	22			P-1	13	15C	BOROUGH OF LITTLE SILVER
555 PROSPECT AVE	0093	40	33			R-2	7	4A	ARMSTRONG, WILLIAM A & PATRICIA A
565 PROSPECT AVE	0093	40	32			R-2	7	2	SANDRA BUCOSSI TRUST AGREEMENT
573 PROSPECT AVE	0104	46	2			R-2	15	2	FORETHOUGHT LIFE INSURANCE CO
585 PROSPECT AVE	0103	46	1			R-2	15	2	CLAROS, KATHRYN A & MIGUEL A
586 PROSPECT AVE	0115	51	2			R-1A	14	15F	CALVERT, WOLFGANG M & SARAH M
590 PROSPECT AVE	0115	51	3			R-1A	14	2	VISTON, EDWARD J & MARGARET M
593 PROSPECT AVE	0104	46	1.01			R-2	15	2	DUNNE, AMANDA & AUBREY, KEVIN
600 PROSPECT AVE	0115	51	4			R-1A	14	2	CRONIN, JAMES & SUSAN SWICK-CRONIN
601 PROSPECT AVE	0107	46	49			R-2	15	2	FOX, KATHLEEN
607 PROSPECT AVE	0107	46	48			R-2	15	2	HENNING, LAUREN E.
609 PROSPECT AVE	0107	46	47			R-2	15	2	BONANNI, JEFFREY R & THERESE M
610 PROSPECT AVE	0115	51	5			R-1A	14	2	RUBIN, EVAN & DANIELLE
617 PROSPECT AVENUE	0107	46	44			R-2	15	1	WHALE, THOMAS & TRACEY
617 PROSPECT AVENUE	0107	46	46			R-2	15	2	WHALE, TRACEY CONNOR-WHALE
621 PROSPECT AVE	0107	46	45			R-2	15	2	KEIPER, CAROL WHITE
622 PROSPECT AVE	0115	51	6			R-1A	14	2	LIPARI, JOSEPH & DANIELLE
622 PROSPECT AVE	0117	51	35			R-1A	14	1	LIPARI, JOSEPH & DANIELLE
629 PROSPECT AVE	0107	46	43.01			R-1A	15	2	SCANLON, JAMES D & VERONICA, TRUSTEE
634 PROSPECT AVE	0115	51	7			R-1A	14	2	634 PROSPECT AVE CO.
635 PROSPECT AVE	0107	46	43			R-1A	15	2	O'CONNOR, BLAIR T & ELIZABETH
640 PROSPECT AVE	0115	51	8			R-1A	14	2	TSAKIRIS, GEORGE & STASINOPOULOS, M
641 PROSPECT AVE	0107	46	42			R-1A	15	2	DIFIGLIA, JOSEPH JR & SCHMALTZ, KAT
646 PROSPECT AVE	0115	51	9			R-1A	14	2	WYNKOOP, GERARDUS H III & ELIZABETH
650 PROSPECT AVE	0115	51	10			R-1A	14	2	KELLEHER, ROBERT & CAROL
654 PROSPECT AVE	0115	51	11			R-1A	14	2	654 PROSPECT LLC
655 PROSPECT AVE	0107	46	50			R-1A	15	2	PANETTA, LARRY R & TORRONE, TARA A

TAXING DISTRICT NO. 25 LITTLE SILVER

COUNTY NO. 13 MONMOUTH

PROPERTY LOCATION	PAGE NO.	BLOCK NO.	LOT NO.	LOT QUALIF.	ACCOUNT NO.	ZONE	TAX MAP	PROP CLASS	NAME OF OWNER
665 PROSPECT AVE	0106	46	41			R-1A	15	2	KASKIW, EUGENE H JR & JUDITH
665 PROSPECT AVE	0107	46	51.01			R-1A	15	1	KASKIW, EUGENE H JR & JUDITH
667 PROSPECT AVE	0107	46	51			R-1A	15	2	LIEBERMAN, WILLIAM & AMY
677 PROSPECT AVE	0107	46	52			R-1A	15	2	WELLS, KEITH B & SANDRA S
679 PROSPECT AVE	0106	46	40.01			R-1A	15	2	KANE, MICHAEL & ERIKA
681 PROSPECT AVE	0107	46	53			R-1A	15	2	LIVINGSTON, CHRISTINE
2 QUAKER LANE	0023	17	4	C0036		PRD	401	2	MACOCK, DEBORAH
4 QUAKER LANE	0023	17	4	C0037		PRD	401	2	COHEN, DONALD & SUSAN
6 QUAKER LANE	0023	17	4	C0038		PRD	401	15F	MICALE, PATRICIA
8 QUAKER LANE	0023	17	4	C0039		PRD	401	2	ROSENTHAL, JEROME A&BUCKLEY, CIONNA M
10 QUAKER LANE	0024	17	4	C0040		PRD	401	2	ELLIOTT, CAROL C.
12 QUAKER LANE	0024	17	4	C0041		PRD	401	2	LAUTIN, SUSAN L
14 QUAKER LANE	0024	17	4	C0042		PRD	401	2	WALLACH, GEFFREY & LAURA
16 QUAKER LANE	0024	17	4	C0043		PRD	401	2	POLONSKY, IVAN P & TORTORELLA, ELIZ
18 QUAKER LANE	0024	17	4	C0044		PRD	401	2	COPLIN, BEVERLY
2 QUEENS DR	0097	43	1			R-2	7	2	JAGGER, ALEXIS W & WILKES, ROBERT A
10 QUEENS DR	0097	43	2			R-2	7	2	PANZELLA, JAMES & MADELINE D
14 QUEENS DR	0097	43	3			R-2	7	2	TUOMENOKSA DAVID L, TRUSTEE
19 QUEENS DR	0091	40	16			R-2	7	2	FLEGO, ANTHONY & DEBORAH
20 QUEENS DR	0097	43	4			R-2	7	2	FITZSIMMONS, R&S C/O VISIONS F C R
25 QUEENS DR	0091	40	17			R-2	7	2	FLEGO, MARIO & AMELIA
33 QUEENS DR	0092	40	18			R-2	7	2	GEISERT, STEVEN & JODY M RUIU
39 QUEENS DR	0092	40	19			R-2	7	2	MEULENER, BRIAN & KRISTIN
45 QUEENS DR	0092	40	20			R-2	7	2	FAHERTY, CHRISTOPHER M & DAVIS, KAT
51 QUEENS DR	0092	40	21			R-2	7	2	EISENBRAUN, MICHAEL & JILLIAN
57 QUEENS DR	0092	40	22			R-2	7	2	ANDERSON, KURT E & LAURA N
60 QUEENS DR	0098	43	12			R-2	7	2	BURBELO, JANIN
71 QUEENS DR	0096	41	4			R-2	7	2	COOPER, EDWARD N & JUDY CHEN-
77 QUEENS DRIVE	0096	41	5			R-2	7	2	STAMER, CRAIG M. & GAYLE
26 QUEENS DR EAST	0097	43	5			R-2	7	2	KIELB, DAVID & DAWN
31 QUEENS DR EAST	0097	42	1			R-2	7	2	VAN LEET, GLENN A
32 QUEENS DR EAST	0097	43	6			R-2	7	2	FAHRBACH, WILLIAM & KELLY
34 QUEENS DR EAST	0097	42	6			R-2	7	2	MARCHIONI, SHARON
37 QUEENS DR EAST	0097	42	2			R-2	7	2	WATSON, TIMOTHY C & CHRISTINE A ORY
38 QUEENS DR EAST	0098	43	7			R-2	7	2	BEHRING, RICHARD A & GERALYN A
43 QUEENS DR EAST	0097	42	3			R-2	7	2	LEVINSKY, GARY
44 QUEENS DR EAST	0098	43	8			R-2	7	2	KROST, DANIEL & ETCHEVERRY, MAIKOL
46 QUEENS DR EAST	0097	42	5			R-2	7	2	FINNEGAN, BRIAN PATRICK & VICTORIA E
48 QUEENS DR EAST	0098	43	9			R-2	7	2	CORRIGAN, MARY ANN
50 QUEENS DR EAST	0097	42	4			R-2	7	2	DUBOIS, BRIEN & MEGHAN
52 QUEENS DR EAST	0098	43	10			R-2	7	2	TRIBULA, OLGA
56 QUEENS DR EAST	0098	43	11			R-2	7	2	JAEGER, WILLIAM P & PATRICIA E
66 QUEENS DR EAST	0098	43	13			R-2	7	2	COFONE, CHRISTINE
72 QUEENS DR EAST	0098	43	14			R-2	7	2	COSIMANO, CHRISTOPHER & CHRISTIN N.
78 QUEENS DR EAST	0098	43	15			R-2	7	2	THYGESON, WILLIAM E JR & CORINNE M
83 QUEENS DR S	0109	47	6			R-2	15	2	WILLIAMS, BENNIE E
84 QUEENS DR S	0105	46	27			R-2	15	2	GOLDSMITH, LAWRENCE H & RHEA B
89 QUEENS DR S	0109	47	7			R-2	15	2	PUNZI, PETER & ELIZABETH
90 QUEENS DR S	0105	46	26			R-2	15	2	DUNN, JOSEPH D. & LORRAINE KENNEDY
95 QUEENS DR S	0109	47	8			R-2	15	2	AURIEMMA, JOHN & CHERISSE
96 QUEENS DR S	0105	46	25			R-2	15	2	MUNSON, RINA
101 QUEENS DR S	0109	47	9			R-2	15	2	ZAJAC, ANTHONY E & BARBARA B
102 QUEENS DR S	0105	46	24			R-2	15	2	MCALLISTER, JAMES P & LYNN E
107 QUEENS DR S	0109	47	10			R-2	15	2	BLODI, ALEXANDER M. & JEANNE MARIE
108 QUEENS DR S	0105	46	23			R-2	15	2	ACUNA, VANNA B.
113 QUEENS DR S	0109	47	11			R-2	15	2	FILES, ROBERT & MARIE
114 QUEENS DR S	0105	46	22			R-2	15	2	STETTER, BRIAN & BETH
119 QUEENS DR S	0110	47	12			R-2	15	2	PERLMUTTER, MARK & TSAI, JERSEY
120 QUEENS DR S	0105	46	21			R-2	15	2	GREGG, DARYL A & OSMONT, GHYSLAIN L
125 QUEENS DR S	0110	47	13			R-2	15	2	HAMBURG, BRIAN & JESSICA
126 QUEENS DR S	0105	46	20			R-2	15	2	MELSKY, RICHARD & JANE M
131 QUEENS DR S	0110	47	14			R-2	15	2	INZELBUCH, SCOTT & LAUREN
132 QUEENS DR S	0105	46	19			R-2	15	2	RUPPEL, ELAINE
138 QUEENS DR S	0105	46	18			R-2	15	1	MAIN STREET TUCKERTON, LLC
144 QUEENS DR S	0105	46	17			R-1A	15	2	TOKANOS, MARY T.
150 QUEENS DR S	0105	46	16			R-1A	15	2	150 QUEENS DR S CO.
156 QUEENS DR S	0105	46	15			R-2	15	2	GALBAVY, MICHAEL R & KATHRYN B
162 QUEENS DR S	0104	46	14			R-2	15	2	TARPEY, ERINN F

TAXING DISTRICT NO. 25 LITTLE SILVER

COUNTY NO. 13 MONMOUTH

PROPERTY LOCATION	PAGE NO.	BLOCK NO.	LOT NO.	LOT QUALIF.	ACCOUNT NO.	ZONE	TAX MAP	PROP CLASS	NAME OF OWNER
168 QUEENS DR S	0104	46	13			R-2	15	2	PEDUTO, COURTNEY & CHRIS
174 QUEENS DR S	0104	46	12			R-2	15	2	ZITZMAN, ROY & VALERIE
180 QUEENS DR S	0104	46	11			R-2	15	2	MCTAGGART, ROBERT & LYNN
185 QUEENS DR S	0110	47	15			R-2	15	2	BREWER, ROGER
186 QUEENS DR S	0104	46	10			R-2	15	2	MIHLON, DANE S & LAUREN E
191 QUEENS DR S	0110	47	16			R-2	15	2	MOSCHITTA, SALVATORE M, ETAL
192 QUEENS DR S	0104	46	9			R-2	15	2	HARRIGAN, GAIL M & RICHARD E
197 QUEENS DR S	0110	47	17			R-2	15	2	MILLER-RECIO, PATRICIA
198 QUEENS DR S	0104	46	8			R-2	15	2	MASON, BARBARA W & RICHARDS, DAVID
203 QUEENS DR S	0110	47	18			R-2	15	2	TORIELLO, MARK & BEVERLY MCDONALD-
204 QUEENS DR S	0104	46	7			R-2	15	2	PACE, JOSEPH A & LINDA
209 QUEENS DR S	0110	47	19			R-2	15	2	BOLLERMAN, LUKE & LAYMAN, ALEXANDRA
210 QUEENS DR S	0104	46	6			R-2	15	2	GALLINA, JENNIFER & MATTHEW
216 QUEENS DR S	0104	46	5			R-2	15	2	HAVILAND, MART L
221 QUEENS DR S	0109	47	1			R-2	15	2	CASALAINA, MATTHEW J & CHATANI, MIN
222 QUEENS DR S	0104	46	4			R-2	15	2	KING, JOHN RAYMOND & CYNTHIA D
RAILROAD	0002	1	17			B-1	10	5A	STATE OF NJ - DOT
RAILROAD	0002	1	18			B-1	12	5A	STATE OF NJ - DOT
RAILROAD	0002	1	19			B-1	25	5A	STATE OF NJ - DOT
RAILROAD	0002	1	20			B-1	26	5A	STATE OF NJ - DOT
RAILROAD	0002	1	21			B-1	26	5A	STATE OF NJ - DOT
101 RIDGE RD	0038	19	1			R-1A	5	15A	RED BANK REGIONAL BOE
RIVER EDGE DR	0181	80.01	1			R-3	26	15C	BORO OF LITTLE SILVER
3 RIVERS EDGE DR	0181	81	1			R-2	28	2	3 RIVERS EDGE DR CO.
4 RIVERS EDGE DR	0180	80	5			R-2	26	15F	HIPPER, THOMAS W & EILEEN A
9 RIVERS EDGE DR	0182	81	15			R-2	28	2	BROGAN, JOHN J & AMY G
10 RIVERS EDGE DR	0180	80	6			R-2	26	2	WIENER, NANCY L.
15 RIVERS EDGE DR	0182	81	14			R-2	28	2	DONALD NISSIM REVOCABLE LIVING TRST
16 RIVERS EDGE DR	0181	80	7			R-2	26	2	CLYNE, STEVEN GEORGE, ET AL
20 RIVERS EDGE DR	0181	80	8			R-2	26	2	MANNING, DONALD & MARYANN
21 RIVERS EDGE DR	0182	81	13			R-2	28	2	MANGINI, SHANNON M & KEHOE, SARAH E
28 RIVERS EDGE DR	0181	80	9			R-2	26	2	ASSADIPOUR, KAMYAR
32 RIVERS EDGE DR	0182	81	12			R-2	28	2	MCDERMOTT, PATRICK&RICKER, CATHERINE
34 RIVERS EDGE DR	0185	83	25			R-2	28	2	DAKNIS, CHARLES B
38 RIVERS EDGE DR	0185	83	24			R-2	28	2	MARC-AURELE, GEORGE
41 RIVERS EDGE DR	0183	82	7			R-2	28	2	HAFTL, FRANKLIN D & ANNE M
44 RIVERS EDGE DR	0185	83	23			R-2	28	2	WHALEY, ROBERT & TERESA
50 RIVERS EDGE DR	0185	83	22			R-2	28	2	SMITH, KATHERINE E
55 RIVERS EDGE DR	0182	82	6			R-2	28	2	GALVIN, MATTHEW & SARAH
56 RIVERS EDGE DR	0185	83	21			R-2	28	2	WOOD, DAVID & DENSMORE, GERALDINE
62 RIVERS EDGE DR	0185	83	20			R-2	28	2	ROVDER, MICHAEL & COLLEEN
67 RIVERS EDGE DR	0182	82	5			R-2	28	2	LOETZ, GORDON CARTER & ESTHER MARY
68 RIVERS EDGE DR	0185	83	19			R-2	28	2	STROPNICKY, CHRISTOPHER S&KRISTIN A
74 RIVERS EDGE DR	0185	83	18			R-2	28	2	PEDRAZZO, THOMAS & JEAN
80 RIVERS EDGE DR	0185	83	17			R-2	28	2	CARMODY, FRANK & JAYNE
81 RIVERS EDGE DR	0182	82	4			R-2	28	2	MATTS, DONALD P&CYNTHIA ZABEK-MATTS
86 RIVERS EDGE DR	0185	83	16			R-2	28	2	CUJE, WALTER W & ANDREA L
94 RIVERS EDGE DR	0185	83	15			R-2	28	2	MCINTYRE, BRIAN
99 RIVERS EDGE DR	0182	81	8			R-2	28	2	RILEY, SEAN & REILLY, NOEL
100 RIVERS EDGE DR	0185	83	14			R-2	28	2	ZENDA, ZACHARY & HAZAVEI, ZARA
106 RIVERS EDGE DR	0185	83	13			R-2	28	2	WASSER, DEBORAH S
109 RIVERS EDGE DR	0181	81	7			R-2	28	2	KNIGHT, JEFFREY & CATHERINE
110 RIVERS EDGE DR	0183	83	1			R-2	28	2	KAZMAC, CHRISTOPHER F & CYNTHIA THO
1 N RIVERS EDGE DR	0182	82	3			R-2	28	2	SPIRO, ARTHUR & BETH H
7 N RIVERS EDGE DR	0182	82	2			R-2	28	2	SEAMAN, MICHAEL & RITA
10 N RIVERS EDGE DR	0182	81	9			R-2	28	2	OWEN, DEREK & STACEY
16 N RIVERS EDGE DR	0182	81	10			R-2	28	2	HANLON, JOSEPH T & ELIZABETH
19 N RIVERS EDGE DR	0182	82	1			R-2	28	2	SULLIVAN, MARGARET ANNE
22 N RIVERS EDGE DR	0182	81	11			R-2	28	2	SALIMANDO, STEVEN & DONNA
RIVERVIEW AVE	0163	72	4			R-3	26	1	JOHNSON, JAMES R & CORALEE P G
60 RIVERVIEW AVE	0165	73	23.01			R-3	26	2	SUSZKA, MARY M.
72 RIVERVIEW AVE	0165	73	21.01			R-3	26	2	EKLUF, CARL E III & AMY E
78 RIVERVIEW AVE	0165	73	20			R-3	26	2	KARL, MICHAEL E & SUSAN E
84 RIVERVIEW AVE	0165	73	19			R-3	26	2	SCHWAB, TIMOTHY P&MCSHERRY, ALISON B
90 RIVERVIEW AVE	0165	73	18			R-3	26	2	COGGER, BRIAN & TURNER, ELIZABETH T
91 RIVERVIEW AVE	0163	72	6			R-3	26	2	MONAGHAN, MICHAEL J. & NORA ANN
96 RIVERVIEW AVE	0165	73	17			R-3	26	2	FISCHER, GEORGE ROBERTY&O'SULLIVAN, R
101 RIVERVIEW AVE	0164	72	8			R-3	26	2	MACOLA, PHILIP & SUSAN SCISCILLO

TAXING DISTRICT NO. 25 LITTLE SILVER

COUNTY NO. 13 MONMOUTH

PROPERTY LOCATION	PAGE NO.	BLOCK NO.	LOT NO.	LOT QUALIF.	ACCOUNT NO.	ZONE	TAX MAP	PROP CLASS	NAME OF OWNER
108 RIVERVIEW AVE	0165	73	15			R-3	26	2	SMILOWITZ, MICHAEL & CAROL
111 RIVERVIEW AVE	0164	72	10			R-3	26	2	CURTIS, ARVIN W & SANDRA B
114 RIVERVIEW AVE	0165	73	14			R-3	26	2	LOW, GEORGE & SIV
117 RIVERVIEW AVE	0164	72	11			R-3	26	2	STAUBLE, CASEY BRIAN & KERYN MELISS
120 RIVERVIEW AVE	0165	73	13			R-3	26	2	JUBERT, JOANNE
123 RIVERVIEW AVE	0164	72	12			R-3	26	2	KILKELLY, EDWARD F & TRACY E ELLIOT HW
126 RIVERVIEW AVE	0165	73	12			R-3	26	2	SMITH, DAVID M & JACQUELINE L
129 RIVERVIEW AVE	0164	72	13			R-3	26	2	JOHNSON, JOHN & DEMONTMORENCY, ELIZ
132 RIVERVIEW AVE	0164	73	11			R-3	26	2	ASHCRAFT, STEVEN E
163 RIVERVIEW AVE	0180	79	18			R-3	26	2	KELLY, MATTHEW & TARA
164 RIVERVIEW AVE	0178	78	6			R-3	26	2	MOELLER, SAMUEL & ALLISON
175 RIVERVIEW AVE	0179	79	17			R-3	26	2	BLUM, PETER & BIANCHI, JOSIANA
176 RIVERVIEW AVE	0178	78	8			R-3	26	2	MURRAY, PAULA L.
182 RIVERVIEW AVE	0178	78	9			R-3	26	2	ROSSANO, MICHAEL P & MAHONEY, MARY T
188 RIVERVIEW AVE	0178	78	11			R-3	26	2	LAR, MANUEL & COLON, KALEENA
196 RIVERVIEW AVE	0178	78	13			R-3	26	2	ALLEN, DONALD L & NORMA M
200 RIVERVIEW AVE	0178	78	15			R-3	26	15C	BORO OF LITTLE SILVER
201 RIVERVIEW AVE	0179	79	11.01			R-3	26	15C	BOROUGH OF LITTLE SILVER
21 ROSSLYN COURT	0033	17	13			R-1A	3	2	SLIWINSKI, BRIAN & HUNTINGTON, LAUR
24 ROSSLYN COURT	0020	16	2			R-2	3	2	HENDRICKS, MICHAEL J & JILL N
29 ROSSLYN COURT	0033	17	12			R-1A	3	2	MOSCATELLO, RYAN & HOLLYANN
30 ROSSLYN COURT	0020	16	3			R-2	3	2	HOBSON, JAMES & ELIZABETH
33 ROSSLYN COURT	0033	17	11			R-1A	3	2	MURPHY, THOMAS M & ANN M
34 ROSSLYN COURT	0020	16	4			R-2	3	2	BALD, NARGIZ & ROBERT SCOTT
37 ROSSLYN COURT	0033	17	10			R-1A	3	2	SPARLING, ROBERT B & DEBORAH H
2 RUDDY COURT	0124	54	25.12			R-3	22	2	NITTO, WILLIAM
3 RUDDY COURT	0125	54	25.16			R-3	22	2	CUTLER, EVAN & WENDROFF, SHARON
7 RUDDY COURT	0125	54	25.15			R-3	22	2	QUIGLEY, SEAN & KIMBERLY
8 RUDDY COURT	0125	54	25.13			R-3	22	2	BATTEL, STEVEN A & JENNIE V
9 RUDDY COURT	0125	54	27.02			R-3	22	2	RAMALHO, ALYSA & DAVID
11 RUDDY COURT	0125	54	25.14			R-3	22	2	SOVIERO, PETER
RUMSON ROAD	0090	39	4			R-2	7	15C	COUNTY OF MONMOUTH
8 RUMSON ROAD	0084	36	5			R-3	9	2	BRUNO, PETER
12 RUMSON ROAD	0084	36	6			R-3	9	2	WIEGAND, CHARLOTTE M
18 RUMSON ROAD	0084	36	7			R-3	9	2	WILLETT, KEVIN C & BERNADETTE
21 RUMSON RD	0050	25	30			R-3	9	2	DELEO, THOMAS ANTHONY & IDANIA
22 RUMSON PLACE	0002	2	2			R-3	1	2	RASSAS, AARON
22 RUMSON ROAD	0084	36	8			R-3	9	2	YAMADA, KATHLEEN
26 RUMSON PLACE	0002	2	3			R-3	1	2	TSAI, DAVID & VIRGINIA
28 RUMSON ROAD	0084	36	9			R-3	9	2	TARANTO, STEPHEN W & TOSCANO, CARA
29 RUMSON PLACE	0001	1	1			B-1	10	1	RAILSIDE PROPERTIES, LLC
30 RUMSON PLACE	0002	2	4			R-3	1	2	CSERNICA, MARK & LINDA H
31 RUMSON PLACE	0001	1	3			R-3	10	2	LANDREE, JOSEPH ANTON & WENDY E
33 RUMSON RD	0050	25	28			R-3	9	2	PATSCO, JOSEPH & CATHY
34 RUMSON ROAD	0085	36	10			R-3	9	2	BUZZIO, DREW DAVEY & MEGHAN LYNN
35 RUMSON PLACE	0001	1	4			R-3	10	2	MCMAHON, MICHAEL & TRACY
39 RUMSON PLACE	0001	1	5			R-3	10	2	PEARSON, WESLEY & JENNIFER
40 RUMSON PLACE	0002	3	1			R-3	1	15C	BORO OF LITTLE SILVER
40 RUMSON ROAD	0085	36	11			R-3	9	2	CASTELL, TED & RENEE
43 RUMSON PLACE	0001	1	6			R-3	10	2	RODGERS, JONATHAN KEENAN & DANIELLE
46 RUMSON ROAD	0085	36	12			R-3	9	2	VANDEGRAAFF, RAPHAEL & SHAUNA K
47 RUMSON PLACE	0001	1	7			R-3	10	2	CUPO, CHRISTOPHER & ERIN
47 RUMSON RD	0050	25	26			R-3	9	2	CASAS, OSCAR
51 RUMSON PLACE	0001	1	8			R-3	10	2	CLARK, JOSEPH E III & MARY SUSAN
52 RUMSON PLACE	0002	4	3			R-3	1	2	SEIBERT, JAY H & DANIELLE
55 RUMSON PLACE	0001	1	9			R-3	10	2	KATHLEEN A WALTERS 2022 TRUST
59 RUMSON RD	0050	25	24			R-3	9	2	MIHLON, DANE & LAUREN
64 RUMSON ROAD	0087	37	1			R-3	8	2	MACPEEK, PHILIP W JR & SANDERS, CAT
65 RUMSON PLACE	0001	1	11			R-3	10	2	MIHLON, DANE & LAUREN DWYER-
65 RUMSON RD	0050	25	23			R-3	9	2	MASON, MARY ELIZABETH
68 RUMSON ROAD	0087	37	2			R-3	8	2	RAJNER, KIMBERLY A & BRANDON K
72 RUMSON ROAD	0087	37	3			R-3	8	2	POLICASTRO, CHERYL
73 RUMSON RD	0050	25	22			R-3	9	2	PALMIERI, JAMES & BAILEY
79 RUMSON PLACE	0054	28	1			R-3	10	2	HART, DONNA
80 RUMSON PLACE	0003	6	5			R-3	1	2	HODGE, FREDERICK J JR & CHRISTINE S
81 RUMSON RD	0048	24	26			R-3	8	2	NETTLEINGHAM, MARK & KRISTINE
87 RUMSON RD	0048	24	25			R-3	8	2	FITZSIMONS, BRIAN J & ODETE
93 RUMSON RD	0048	24	24			R-3	8	2	COLELLA, SAMANTHA & CECERO, NICHOLA

TAXING DISTRICT NO. 25 LITTLE SILVER

COUNTY NO. 13 MONMOUTH

PROPERTY LOCATION	PAGE NO.	BLOCK NO.	LOT NO.	LOT QUALIF.	ACCOUNT NO.	ZONE	TAX MAP	PROP CLASS	NAME OF OWNER
93 RUMSON PLACE	0062	29	1			R-3	10	2	KNUDSON, CARL & SABATO, STEPHEN
94 RUMSON ROAD	0089	37	39			R-3	8	2	FINEGAN, WILLIAM K & BARBARA M
96 RUMSON ROAD	0089	37	36.01			R-3	8	2	ROKEACH, ALAN M & JUDY A
99 RUMSON RD	0048	24	23			R-3	8	2	ARANGO, KYLE R & LORI
101 RUMSON PLACE	0062	29	5			R-3	10	2	FUNG, KENNY & KERRY E
104 RUMSON PLACE	0004	7	12			R-3	1	2	HOFFMAN, FRED H & KATHLEEN K
105 RUMSON RD	0048	24	21			R-3	8	2	MCCABE, BRIAN & JENNIFER
106 RUMSON ROAD	0089	37	35			R-3	8	2	DILL, RICHARD & ANDREA P.
106 RUMSON ROAD	0089	37	36			R-3	8	1	DILL, RICHARD & ANDREA P.
109 RUMSON RD	0048	24	20			R-3	8	2	STOOP, HENRY F & LAURA
109 RUMSON PLACE	0063	29	9			R-3	10	2	MCMANUS, ALEXANDER B & DALY, KELLY
112 RUMSON ROAD	0089	37	34			R-3	8	2	WATERS, ANITA GAIL & BUCHANAN, S.A.
113 RUMSON RD	0048	24	19			R-3	8	2	WALSH, JACQUELYN MARIE
115 RUMSON PLACE	0063	29	13			R-3	10	2	SAGOSZ, ALAN W & CYNTHIA B
116 RUMSON PLACE	0004	7	10			R-3	1	2	STERNBACH, MICHAEL K & ROSEMARY D
117 RUMSON RD	0047	24	18			R-3	8	2	BUCCHERI, LAWRENCE & DIANE L
118 RUMSON RD	0089	37	33			R-3	8	2	LABRECQUE, ROBERT S & RITA F
121 RUMSON RD	0047	24	17			R-3	8	2	MERRITT, TRAVIS & SARA T
121 RUMSON PLACE	0054	28	20			R-3	10	2	MILLER, JAMES & MASSARO, MARISA
124 RUMSON PLACE	0006	8	31			R-3	1	2	WALSH, MARGOT T
125 RUMSON ROAD	0047	24	16			R-3	8	1	SWETT, CECILY CATHERINE HENDERSON
126 RUMSON ROAD	0088	37	31			R-3	8	2	JUCO, JOHN M & PRINCESS AILEEN B.
129 RUMSON RD	0047	24	15			R-3	8	2	SWETT, CECILY CATHERINE HENDERSON
130 RUMSON PLACE	0006	8	29			R-3	1	2	PRATT, ABIMBOLA & SCHUNDLER, REBECC
130 RUMSON ROAD	0088	37	30			R-3	8	2	KOSENKO, DAVID L & DONNA
131 RUMSON PLACE	0055	28	22			R-3	10	2	LECKSTEIN, MICHAEL R & BARBARA A
133 RUMSON RD	0047	24	13			R-3	8	2	FULCOMER, KAREN A
139 RUMSON PLACE	0055	28	26			R-3	10	2	DENWORTH, JEFFREY A & TARA A
140 RUMSON PLACE	0006	8	28			R-3	1	2	RYSER, PHILIP JOHN
140 RUMSON ROAD	0089	38	1			R-3	7	2	LUX, JANE F.
141 RUMSON RD	0042	21	13			R-2	3	2	SMELAS, MATTHEW J & LISA B
146 RUMSON ROAD	0089	38	2			R-3	7	2	LISSNER, MINDY
151 RUMSON RD	0042	21	12			R-2	3	2	CAMPBELL, TERRENCE & PATRICIA
154 RUMSON ROAD	0089	38	3			R-3	7	2	GRILLI, ALEXANDRE
157 RUMSON RD	0042	21	11			R-2	3	2	FLYNN, PAUL D
158 RUMSON ROAD	0089	38	4			R-3	7	2	PARKERS CREEK PARTNERSHIP THREE LLC
160 RUMSON ROAD	0089	38	7			R-3	7	1	PARKER'S CREEK PARTNERSHIP TWO LLC
163 RUMSON RD	0042	21	10			R-2	3	2	FLYNN, PAUL D
164 RUMSON ROAD	0089	38	5			R-3	7	4A	PARKERS CREEK PARTNERSHIP, LLC
167 RUMSON RD	0042	21	9			R-2	3	2	APPPIO, JULIETTE V.
175 RUMSON RD	0035	17	37			R-2	3	2	HARDY, RICHARD PAUL
179 RUMSON ROAD	0035	17	37.01			R-2	3	1	MURPHY, ARTHUR V. III
183 RUMSON RD	0035	17	38			R-2	3	2	TROVATO, FREDERICK & BERNADETTE
189 RUMSON RD	0035	17	39			R-2	3	2	SPECTOR, ALYSSA
193 RUMSON RD	0035	17	40			R-2	3	2	BELLIN, MARK S & DONINGTON, REBECCA
197 RUMSON ROAD	0034	17	28.01			R-2	3	2	BERUBE, JAMES E JR & BETTY ANN
200 RUMSON ROAD	0090	39	1			R-2	7	2	POHLMAN, ROBERT F. & LAUREN
201 RUMSON ROAD	0034	17	28			MP-2	3	15C	BORO OF LITTLE SILVER
202 RUMSON ROAD	0090	39	2			R-2	7	2	MIHLON, DANE S
215 RUMSON ROAD	0035	17	42			R-2	3	15C	BORO OF LITTLE SILVER
221 RUMSON RD	0035	17	43			R-2	3	15C	BORO OF LITTLE SILVER
235 RUMSON RD	0037	18	18			R-1A	4	15C	BOROUGH OF LITTLE SILVER
267 RUMSON RD	0037	18	19			R-1A	4	2	STOKES, EDWARD C & CUNNINGHAM, EMILY
275 RUMSON RD	0037	18	20			R-1A	4	2	POHLMAN, ROBERT & REGINA
280 RUMSON ROAD	0099	43	26			R-1	7	2	MCGUIRE, DAMIAN & CAROLYN
281 RUMSON RD	0037	18	21			R-1A	4	2	RIZZO, BARRY & LINDA
287 RUMSON RD	0037	18	22			R-1A	4	2	GAGLIANO, ROBERT & KAREN M
290 RUMSON ROAD	0099	43	25			R-1	7	2	FERRERA, SANDRA
295 RUMSON RD	0037	18	23			R-1A	4	2	WALKER, JAMES & DEANA
300 RUMSON ROAD	0099	43	24			R-1	7	2	SCARDELLI, NICHOLAS & ALYSSA
301 RUMSON RD	0037	18	24			R-1A	4	2	TAGLIARENI, LAURA
320 RUMSON ROAD	0099	44	1			R-1	6	2	WHEELER, JAMES P & ASHLEY N
340 RUMSON RD	0099	44	2			R-1	6	2	MAK, JOHN & LAUREN
345 RUMSON ROAD	0040	19	28			R-1A	5	2	WEIS, MICHAEL & LESLIE
400 RUMSON ROAD	0102	44.01	2			R-1	6	2	KIERNAN, RICHARD B & ANTONIA J
407 RUMSON ROAD	0039	19	15			R-1A	5	2	PALUMBO, JOHN CHAD & JENNIFER M
410 RUMSON ROAD	0102	44.01	4			R-1	6	2	CHRAMPANIS, RICHARD & PHILLIS
411 RUMSON ROAD	0039	19	16			R-1A	5	2	KRULL, KAITLYN & TIMOTHY

TAXING DISTRICT NO. 25 LITTLE SILVER

COUNTY NO. 13 MONMOUTH

PROPERTY LOCATION	PAGE NO.	BLOCK NO.	LOT NO.	LOT QUALIF.	ACCOUNT NO.	ZONE	TAX MAP	PROP CLASS	NAME OF OWNER
420 RUMSON ROAD	0102	44.01	5			R-1	6	2	NOSILLA 1, LLC
421 RUMSON RD	0041	20	9			R-1A	5	2	DEVESTY, RYAN & ELIZABETH
427 RUMSON RD	0041	20	8			R-1A	5	2	O'BRIEN, ADAM & CHRISTIE
441 RUMSON RD	0040	20	7			R-1A	5	2	BRANNAGAN, WILLIAM & STEPHANIE
7 RUSTIC TERRACE	0051	25.01	1			R-3	9	2	BROWN, ROBERT J & KATHLEEN C
10 RUSTIC TERRACE	0050	25	38			R-3	9	2	REARDON, THOMAS M & LORETTA E
18 RUSTIC TERRACE	0050	25	39			R-3	9	2	RADOCCHIO, MICHAEL & KATHRYN
25 RUSTIC TERRACE	0051	25.01	2			R-3	9	2	WEIDLE, JOHANN HANS JR
26 RUSTIC TERRACE	0051	25	40			R-3	9	2	DOLOBOWSKY, SHEILA
34 RUSTIC TERRACE	0051	25	41			R-3	9	2	SHANLEY, GAIL
46 RUSTIC TERRACE	0051	25	42			R-3	9	2	HERRING, JEFFREY J
54 RUSTIC TERRACE	0051	25	43			R-3	9	2	SCOTT, EDWARD & SUSAN
55 RUSTIC TERRACE	0051	25.01	3			R-3	9	2	HOGAN, MOLLY P & JAMES R
60 RUSTIC TERRACE	0051	25	44			R-3	9	2	PITTMAN, ERIC & HO, ANGELA
68 RUSTIC TERRACE	0051	25	45			R-3	9	2	ZUCKER, HENRY & BARBARA
76 RUSTIC TERRACE	0051	25	46			R-3	9	2	KIENBAUM, THOMAS & KIRSTEN
84 RUSTIC TERRACE	0051	25	47			R-3	9	2	KOWALCZYK, GREGORY J, ETAL
4 SALEM LANE	0005	8	19			R-3	1	2	BURGNER, MARGARET R.
5 SALEM LANE	0007	10	3			R-3	1	2	SMITH, LESTER BRUCE & ELIZABETH A
7 SALEM LANE	0007	10	4			R-3	1	2	BOODY, BARCLAY L.
12 SALEM LANE	0005	8	20			R-3	1	2	CHRISTENSEN, JANE
15 SALEM LANE	0007	10	5			R-3	1	2	DICKSON, DAVID M JR
16 SALEM LANE	0005	8	23			R-3	1	2	WILSON, ERIC & JACLYN
20 SALEM LANE	0005	8	24			R-3	1	2	MASTROIANNI, MARK D & LISA M
24 SALEM LANE	0005	8	25			R-3	1	2	BONELLO, SARAH C
28 SALEM LANE	0005	8	26			R-3	1	2	TAVARES, JOHN
31 SALEM LANE	0006	9	1			R-3	1	2	LUNZ, WILLIAM W & BARBARA A
35 SALEM LANE	0006	9	3			R-3	1	2	KORDOSKI L/J. & R.M. REV. TRUST
36 SALEM LANE	0006	8	27			R-3	1	2	RENNA, DAVID A & JENNIFER M
39 SALEM LANE	0061	28	107			R-3	10	2	KININGHAM, MARY H.
40 SALEM LANE	0055	28	28			R-3	10	2	ORLANDO, CRAIG
41 SALEM LANE	0061	28	108			R-3	10	2	NAPOLITANO, MEREDITH & CHRISTOPHER
43 SALEM LANE	0061	28	109			R-3	10	2	SEMLIATSCHENKO, BRYAN M & ROBYN P
44 SALEM LANE	0055	28	29			R-3	10	2	GIBBONS, BRIAN T & JENNIFER C
45 SALEM LANE	0061	28	110			R-3	10	2	SADELL, DAVID JOHN & BOURNE, SAMANT
47 SALEM LANE	0061	28	111			R-3	10	2	GORMLEY, HELEN
48 SALEM LANE	0055	28	31			R-3	10	2	SEELY, JEFFREY D & DANA L
49 SALEM LANE	0061	28	112			R-3	10	2	VIOLA, HEATHER & LEVERING, BROOKS
50 SALEM LANE	0055	28	32			R-3	10	2	50 SALEM LANE CO.
52 SALEM LANE	0055	28	33			R-3	10	2	RIZZO, GEORGE J
53 SALEM LANE	0061	28	113			R-3	10	2	SULLIVAN, KEVIN
54 SALEM LANE	0055	28	34			R-3	10	2	BERLLY, HOWARD
57 SALEM LANE	0061	28	114			R-3	10	2	MATTHEWS, SARA & DAVIS, GREGORY D
58 SALEM LANE	0055	28	35			R-3	10	2	MARVINNEY, MICHAEL & MALTESE, JULIE
59 SALEM LANE	0061	28	115			R-3	10	2	FILIPPELLI, CATHERINE B & ANTHONY L
60 SALEM LANE	0055	28	36			R-3	10	2	KLEIN, ANDREW LIVING TRUST
63 SALEM LANE	0057	28	44			R-3	10	2	OLSEN, BERNARD A & KATHLEEN A
64 SALEM LANE	0055	28	37.03			R-3	10	1	RAPP, WALTER & KATHLEEN
70 SALEM LANE	0055	28	37			R-3	10	2	RUBINSTEIN, B MICHAEL
SEVEN BRIDGES ROAD	0148	61	37			R-1	19	15C	BORO OF LITTLE SILVER
SEVEN BRIDGES ROAD	0155	65	21			R-1	16	15C	BORO OF LITTLE SILVER
28 SEVEN BRIDGES ROAD	0099	44	1.01			R-1	6	2	AHUJA, AMIR K
31 SEVEN BRIDGES ROAD	0099	43	23			R-1	7	2	GOURKANTI, RAO
41 SEVEN BRIDGES ROAD	0099	43	23.01			R-1	7	2	PALMER, JOHN & DIANE CERQUEIRA
61 SEVEN BRIDGES ROAD	0099	43	22.01			R-1	7	2	TRESENTE, DIANE
71 SEVEN BRIDGES ROAD	0099	43	22			R-1	7	2	MCGETTIGAN, JAMES K & GOTTI, JOAN G
73 SEVEN BRIDGES ROAD	0099	43	21.01			R-1	7	2	KAZMI, AASIM & MAGHSOOD, SHABNAM
81 SEVEN BRIDGES ROAD	0099	43	21			R-1	7	2	RICHTER, ROBERT J & KATHRYN M
88 SEVEN BRIDGES ROAD	0100	44	19			R-1	6	2	CARTER, HARRY R & ANN T
115 SEVEN BRIDGES ROAD	0099	43	20			R-1	7	2	SCHARMANN, CHRISTOPHER R & KAREN D
125 SEVEN BRIDGES ROAD	0098	43	19			R-1	7	2	BALKIN, JEREMY
190 SEVEN BRIDGES ROAD	0102	44	40.01			R-1	6	2	CHRYSANTHOPOULIS, G & D
199 SEVEN BRIDGES ROAD	0108	46.01	2			R-1	15	2	DONOGHUE, MICHAEL T & PAMELA A
200 SEVEN BRIDGES ROAD	0102	44	40			R-1	6	2	PALERMO, CHRISTOPHER
208 SEVEN BRIDGES ROAD	0102	44	39.02			R-1	6	2	ELIZABETH DEMARET LIVING TRUST
216 SEVEN BRIDGES ROAD	0102	44	39.01			R-1	6	2	MAROTTA, STEPHEN & JANET M
500 SEVEN BRIDGES ROAD	0155	65	22			R-1	16	2	VOGT, MARTIN C & MARIANNE
507 SEVEN BRIDGES ROAD	0145	61	2			R-1	19	2	MAYBAUM, ROBERT & MADELINE

TAXING DISTRICT NO. 25 LITTLE SILVER

COUNTY NO. 13 MONMOUTH

PROPERTY LOCATION	PAGE NO.	BLOCK NO.	LOT NO.	LOT QUALIF.	ACCOUNT NO.	ZONE	TAX MAP	PROP CLASS	NAME OF OWNER
510 SEVEN BRIDGES ROAD	0155	65	21.03		7	R-1	16	2	GATTA, SHAWN M. & JULIE A.
515 SEVEN BRIDGES ROAD	0145	61	3			R-1	19	2	SCALES, CHRISTOPHER & EMILY
520 SEVEN BRIDGES ROAD	0155	65	21.02			R-1	16	2	TROTTE, KEITH & BREANE
523 SEVEN BRIDGES ROAD	0145	61	4			R-1	19	2	KELLY, J. RYAN & EVA T.
527 SEVEN BRIDGES ROAD	0146	61	5			R-1	19	2	MCGLYNN, JAMES P & WOLFINGER, SUZANNE
530 SEVEN BRIDGES ROAD	0155	65	21.01			R-1	16	2	CHIMENTO FAMILY LIVING TRUST
533 SEVEN BRIDGES ROAD	0146	61	6			R-1	19	2	GETZE, BARBARA DONOFRIO
539 SEVEN BRIDGES ROAD	0146	61	7			R-1	19	2	HEARTH, BLAIR A. & AMY H.
563 SEVEN BRIDGES ROAD	0148	61	36			R-1	19	2	HAJEE, MOHAMMED & FERYAL
571 SEVEN BRIDGES ROAD	0148	61	33			R-1	19	2	CAHILL, JOHN A & JEANETTE A RUBIO &
579 SEVEN BRIDGES ROAD	0148	61	34			R-1	19	2	HAWTHORN, JOHN & SHARON
603 SEVEN BRIDGES ROAD	0158	67	10			R-1	19	2	CHACE, MARY LOUISE
611 SEVEN BRIDGES ROAD	0158	67	11			R-1	19	2	FIORAVANTI, ANTHONY & ROMANO, MARIE
630 SEVEN BRIDGES ROAD	0157	66	16.01			R-1	18	2	LELAND, ANTHONY & ANDREA
639 SEVEN BRIDGES ROAD	0158	67	12			R-1	19	2	CLEMENTE, JOSEPH & MEGHAN
640 SEVEN BRIDGES ROAD	0156	66	16			R-1	18	1	DEBLASI, ELAINE
640 SEVEN BRIDGES ROAD	0156	66	16	QFARM		R-1	18	3B	DEBLASI, ELAINE
640 SEVEN BRIDGES ROAD	0157	66	16.02			R-1	20	3A	DEBLASI, ELAINE
640 SEVEN BRIDGES ROAD	0157	66	16.02	QFARM		R-1	18	3B	DEBLASI, ELAINE
11 SHERWOOD ROAD	0019	13.01	2			R-2	2	2	MUNJACK, JAMIE L & JOANNA
12 SHERWOOD ROAD	0018	13	119			R-2	2	2	MEEHAN, MICHAEL & ELLEN
15 SHERWOOD ROAD	0019	13.01	3			R-2	2	2	HALLORAN, ROBERT B & MARIE C
16 SHERWOOD ROAD	0018	13	118			R-2	2	2	GENTILE, THOMAS J & LAURA E
19 SHERWOOD ROAD	0019	13.01	4			R-2	2	2	WHALEN, RICHARD
20 SHERWOOD ROAD	0018	13	117			R-2	2	2	KUTZIN, FABIOLA R
24 SHERWOOD ROAD	0018	13	116			R-2	2	2	CECCHIN, FRANK
28 SHERWOOD CIRCLE	0018	13	115			R-2	2	2	RAYMOND, JAMIE & KARA
32 SHERWOOD CIRCLE	0018	13	114			R-2	2	2	BURTON, SCOTT B. & IDA J.
36 SHERWOOD CIRCLE	0017	13	113			R-2	2	2	PERSKIE, JOSEPH & PAMELA
120 SILVERMIST COURT	0028	17	4	C0107		PRD	401	2	MILLS, PATRICIA A, TRUSTEE
122 SILVERMIST COURT	0028	17	4	C0108		PRD	401	2	PETERSON, JOHN F & MARY ANN
124 SILVERMIST COURT	0028	17	4	C0109		PRD	401	2	WHISNAND, R VANARSDEL JR & CAMPBELL
126 SILVERMIST COURT	0028	17	4	C0110		PRD	401	2	PLATKIN, LAWRENCE P & JUDITH A
128 SILVERMIST COURT	0028	17	4	C0111		PRD	401	2	MELTZER, RICHARD B. & LINDA
130 SILVERMIST COURT	0028	17	4	C0112		PRD	401	2	VERANGE, PHILIP K & WHEELER, SUSAN
132 SILVERMIST COURT	0029	17	4	C0113		PRD	401	2	WALSH, CHRISTINA
134 SILVERMIST COURT	0029	17	4	C0114		PRD	401	2	WESTERFIELD, ANN DURIE, TRUSTEE
136 SILVERMIST COURT	0029	17	4	C0115		PRD	401	2	SOURLIS, ELAINE
138 SILVERMIST COURT	0029	17	4	C0116		PRD	401	2	ORCHARD, KENNETH, R. & RUSSOMANO, DONNA
140 SILVERMIST COURT	0029	17	4	C0117		PRD	401	2	TOOLAN, CAROL O
142 SILVERMIST COURT	0029	17	4	C0118		PRD	401	2	LONGMIRE, ERIC A & BERRIN E
144 SILVERMIST COURT	0029	17	4	C0119		PRD	401	2	DEMAIN, PAMELA
146 SILVERMIST COURT	0029	17	4	C0120		PRD	401	2	O'NEIL, MARY ANN
2 SILVERSIDE AVE	0187	84	10			R-1	28	2	MOZINO, FRANK & JOANNA
12 SILVERSIDE AVENUE	0187	84	9			R-1	28	2	JONES, CYNTHIA
38 SILVERSIDE AVE	0186	84	1			R-2	28	2	ABE, SERGIO K & VALERIE T
39 SILVERSIDE AVE	0158	67	13			R-2	19	2	ARNOLD, TYLER & JILL
45 SILVERSIDE AVE	0158	67	14			R-2	19	2	KESSELMAN, RICHARD & MIKAELA
51 SILVERSIDE AVE	0158	67	15			R-2	19	2	MASONE, MICHAEL J
59 SILVERSIDE AVE	0159	67	16			R-2	19	2	CWM HOLDINGS, LLC
65 SILVERSIDE AVE	0159	67	17			R-2	19	2	NICHOLL, CHASE B & LAUREN
71 SILVERSIDE AVE	0159	67	18			R-2	19	2	FEASER, MICHAEL & DEBRA
72 SILVERSIDE AVE	0184	83	7			R-2	28	2	FORTUNATO, MARY ANN K
79 SILVERSIDE AVE	0159	67	19			R-2	19	2	DIODATO, KATHLEEN M
81 SILVERSIDE AVE	0159	67	20			R-2	19	2	THOMPSON, JOHN SHIELDS & CLAIRE SMITH
86 SILVERSIDE AVE	0184	83	6			R-2	28	2	DOBISZEWSKI, TYLER & RACHEL
92 SILVERSIDE AVE	0184	83	5.02			R-2	28	2	MCDOWELL, RAISA O A & JEFFREY BRIAN
95 SILVERSIDE AVE	0159	67	21			R-2	19	2	SHEA, MARK & PATTON, PEGEEN
103 SILVERSIDE AVE	0159	67	22			R-2	19	2	JACOBELLI, PHILIP & ELIZABETH
118 SILVERSIDE AVE	0183	83	2.02			R-2	28	2	SCHUTTE, RICHARD C & DAWN M
130 SILVERSIDE AVE	0183	83	2.01			R-2	28	2	MCDERMOTT, NEIL P. & BONNIE
142 SILVERSIDE AVE	0181	81	6			R-2	28	2	MCLOONE, SALLY
150 SILVERSIDE AVE	0181	81	5			R-2	28	2	KENDERIAN, MATTHEW & MONTECALLO, JA
158 SILVERSIDE AVE	0181	81	4			R-2	28	15F	ROYSTER, LAURA
166 SILVERSIDE AVE	0181	81	3			R-2	28	2	BASORE, DAVID L & SUSAN
175 SILVERSIDE AVE	0162	70	12			R-2	27	2	DUDICK, FRANCINE
178 SILVERSIDE AVE	0181	81	2			R-2	28	2	COCOZZA, JOHN R
181 SILVERSIDE AVE	0162	70	11			R-2	27	2	WILLIAMS, THOMAS R & ROBINSON, LINDSAY

TAXING DISTRICT NO. 25 LITTLE SILVER

COUNTY NO. 13 MONMOUTH

PROPERTY LOCATION	PAGE NO.	BLOCK NO.	LOT NO.	LOT QUALIF.	ACCOUNT NO.	ZONE	TAX MAP	PROP CLASS	NAME OF OWNER
185 SILVERSIDE AVE	0161	70	10			R-2	27	2	PERRY, JAMES J. & PAULA
191 SILVERSIDE AVE	0161	70	9			R-2	27	2	AHERNE-MILLER, GAIL
195 SILVERSIDE AVE	0161	70	8			R-2	27	2	STEELE, SHEILA
201 SILVERSIDE AVE	0161	70	6			R-2	27	2	REINKEN, RENATE & CHESMEL, DAVID
215 SILVERSIDE AVE	0161	70	5			R-2	27	2	BEDFORD, MEGAN & SANTORO, CHRISTOPH
225 SILVERSIDE AVE	0161	70	4			R-2	27	2	STEELE, JESSE
240 SILVERSIDE AVE	0180	80	4			R-2	26	2	BLACKMAN, DANIEL & LOREN
258 SILVERSIDE AVE	0180	80	3			R-2	26	2	SALEH, PAUL N
272 SILVERSIDE AVE	0180	80	2			R-3	26	2	RAMALHO, DANIEL & KIMMEY, JESSICA
280 SILVERSIDE AVE	0180	80	1			R-3	26	2	CASHMAN, GRACE
290 SILVERSIDE AVE	0179	79	4			R-3	26	2	BRENNAN, KEVIN & COLLEEN H
291 SILVERSIDE AVE	0164	72	15			R-3	26	2	LEE, ZACHARY & MINDY
297 SILVERSIDE AVE	0164	72	14			R-3	26	2	WOHLER, JAMES & FEDERICA PROIETTI C
302 SILVERSIDE AVE	0179	79	1			R-3	26	2	CROAK, THOMAS & TAMMY
314 SILVERSIDE AVE	0178	78	4			R-3	26	2	SAVOTH, CHARLES P. III
320 SILVERSIDE AVE	0178	78	3			R-3	26	2	NIEHAUSE, ALBERT C JR
326 SILVERSIDE AVE	0178	78	1			R-3	26	2	RICHARD, CHELSEA
333 SILVERSIDE AVE	0166	74	12			B-2	26	4A	PGH REALTY LLC
350 SILVERSIDE AVE	0177	76	2			B-1	26	4A	SILVERSIDE PROPERTIES, LLC
3 SILVERTON AVE	0051	26	3			R-3	2	2	BORNY, ROBERT & LAUREN
6 SILVERTON AVE	0048	25	1			R-3	9	2	DUSKO, KEITH R & ELIZABETH
10 SILVERTON AVE	0048	25	2			R-3	9	2	SAFARIAN, BABAK
11 SILVERTON AVE	0053	26	37			R-3	2	2	PAPADAM, LILLIAN
14 SILVERTON AVE	0048	25	3			R-3	9	2	HAVILAND, RICHARD & TZEITEL
17 SILVERTON AVE	0053	26	36			R-3	2	2	ABELLA, GREGG & ERIKA H
21 SILVERTON AVE	0053	26	35			R-3	2	2	COLAIZZO, DAVID & JACLYN
26 SILVERTON AVE	0048	25	4			R-3	9	2	PARSONS, KATHLEEN
28 SILVERTON AVE	0049	25	5			R-3	9	2	RICHARDS, THOMAS M & ROSEMARY
29 SILVERTON AVE	0053	26	34			R-3	2	2	GARDNER, JOHN A.JR.& KRISTEN E.
31 SILVERTON AVE	0053	26	33			R-3	2	2	BRUNO, EVAN & TARA
32 SILVERTON AVE	0049	25	6			R-3	9	2	OLSEN, ANDREW J & JENNIFER A
35 SILVERTON AVE	0053	26	32			R-3	2	2	DODD, JAMES E III & POWELL, ANNA C
39 SILVERTON AVE	0053	26	31			R-3	2	2	MARZIARZ, DEAN & GILLIAN
42 SILVERTON AVE	0049	25	8			R-3	9	2	BANK, MATTHEW & ALYSSA
43 SILVERTON AVE	0053	26	30			R-3	2	2	GORMAN, MARK & AMANDA
45 SILVERTON AVE	0053	26	29			R-3	2	2	FAZIO, DANIELLE
46 SILVERTON AVE	0049	25	9			R-3	9	2	STRACK, WILLIAM & ALEXANDRA
50 SILVERTON AVE	0049	25	11			R-3	9	2	TURNOCK, WENDY. K
51 SILVERTON AVE	0052	26	28			R-3	2	2	LUBRANO, CHRISTOPHER & COFFEY, LAUREN
56 SILVERTON AVE	0049	25	12			R-3	9	2	CHAPMAN, TIMOTHY J & MARILYN
57 SILVERTON AVE	0052	26	27			R-3	2	2	WEST, LEE CHRISTOPHER & KERRY MICHE
63 SILVERTON AVE	0052	26	25			R-3	2	2	MINETTI, MICHAEL & JESSICA
68 SILVERTON AVE	0049	25	13			R-3	9	2	MULHOLLAND, JENNIFER C
71 SILVERTON AVE	0052	26	24			R-3	2	2	CALVERT, JOHN DAVID
72 SILVERTON AVE	0049	25	14			R-3	9	2	BEHAN, MARK
76 SILVERTON AVE	0049	25	15			R-3	9	2	REVERE 76, LLC
86 SILVERTON AVE	0044	23	1			R-3	8	2	NICOLOSI, ROBERT & MARGARET
87 SILVERTON AVE	0044	22	29			R-3	2	2	FELDKAMP, STEPHEN & KAREN
92 SILVERTON AVE	0045	23	2			R-3	8	2	GAZZOLA, NICHOLAS
93 SILVERTON AVE	0044	22	28			R-3	2	2	SWAN, BRENNAN & SARAH
96 SILVERTON AVE	0045	23	3			R-3	8	2	POUSO, JUAN & KATHLEEN
97 SILVERTON AVE	0044	22	27			R-3	2	2	BATEMAN, MEGGAN C
101 SILVERTON AVE	0044	22	26			R-3	2	2	COCCARO, MICHAEL E. & DEBORAH ANN
103 SILVERTON AVE	0044	22	25			R-3	2	2	FARLEY, MICHAEL F. & KARA M.
104 SILVERTON AVE	0045	23	5			R-3	8	2	CONDOURIS, ANTHONY M & ANITA
105 SILVERTON AVE	0044	22	23			R-3	2	2	ALMASY, JAMES & AMY
110 SILVERTON AVE	0045	23	6			R-3	8	2	HUMPHREYS, JAMES
111 SILVERTON AVE	0044	22	21			R-3	2	2	LENAHAN, MICHAEL & TARYN SHENK
118 SILVERTON AVE	0045	23	8			R-3	8	2	MAGLIONE, CHRISTOPHER P. GINA M.
121 SILVERTON AVE	0044	22	19			R-3	2	2	GOMEZ, JOHN P. & PATRICIA M.
122 SILVERTON AVE	0045	23	10			R-3	8	2	O'NEILL, JOHN & KIMBERLY L
128 SILVERTON AVE	0045	23	11			R-3	8	2	VACCARELLI, FRANK & DONNA
132 SILVERTON AVE	0045	23	12			R-3	8	2	TALAVERA, GLENN & LORRY D
133 SILVERTON AVE	0044	22	18			R-3	2	2	GIERSCH, JANET
139 SILVERTON AVE	0044	22	17			R-3	2	2	BUBNOWSKI, LARA M & HORNICK, SCOTT
SILVERWHITE AVE	0004	8	1			R-3	1	1	UNKNOWN
2 SILVERWHITE RD	0057	28	49			R-3	9	2	OSMONT, CLARA & REYNOLDS, MATTHEW
3 SILVERWHITE AVE	0003	6	9			R-3	1	2	TUCKER, SCOTT G & GLOVER, JANE G

TAXING DISTRICT NO. 25 LITTLE SILVER

COUNTY NO. 13 MONMOUTH

PROPERTY LOCATION	PAGE NO.	BLOCK NO.	LOT NO.	LOT QUALIF.	ACCOUNT NO.	ZONE	TAX MAP	PROP CLASS	NAME OF OWNER
4 SILVERWHITE AVE	0004	8	2			R-3	1	2	VERY, DONALD & DEBORAH
6 SILVERWHITE RD	0057	28	50			R-3	9	2	GIBLIN, PETER SHANNON & ELIZABETH U
7 SILVERWHITE RD	0053	27	1			R-3	9	2	ZUSACK, MICHAEL JR & VALERIE
12 SILVERWHITE RD	0057	28	51			R-3	9	2	WALLACE, PATRICK M & LINDA
18 SILVERWHITE RD	0057	28	52			R-3	9	2	FRAGALE, MARIO JR. & CAROLYN
20 SILVERWHITE RD	0058	28	54			R-3	9	2	REICH, WILLIAM & JACQUELINE
21 SILVERWHITE RD	0053	27	2			R-3	9	2	GOLUB, EVAN & GRAYSON, JAN
25 SILVERWHITE RD	0053	27	3			R-3	9	2	GRASSI, MICHAEL & KRISTIN
28 SILVERWHITE RD	0058	28	56			R-3	9	2	NELSON, JAMES A. & ANGELA
29 SILVERWHITE RD	0053	27	4			R-3	9	2	RAPPEL, MARGO
32 SILVERWHITE RD	0058	28	57			R-3	9	2	DEVERIN, LORI
33 SILVERWHITE RD	0053	27	5			R-3	9	2	MORRIS, BETH
36 SILVERWHITE RD	0058	28	58			R-3	9	2	REPPERT, BRIAN R & HEATHER L
37 SILVERWHITE RD	0054	27	6			R-3	9	2	KELLY, DAVID NEVILLE & JEAN E
40 SILVERWHITE RD	0058	28	59			R-3	9	2	RAY, GEOFFREY & FALKENBERG, MEDORA
41 SILVERWHITE RD	0054	27	7			R-3	9	2	SIEGEL, BARBARA
44 SILVERWHITE RD	0058	28	60			R-3	9	2	BOCK, CARLYNN L & CIAPALA, RICHARD
45 SILVERWHITE RD	0054	27	8			R-3	9	2	NEWMAN, MERYLL E & LYNCH, COLIN S
52 SILVERWHITE RD	0058	28	62.01			R-3	9	2	ACCARDI, JOSEPH A & ROSE MARIE
56 SILVERWHITE RD	0058	28	62			R-3	9	2	FALCONE, PETER & TIFFANY
59 SILVERWHITE RD	0054	27	9			R-3	9	2	REARDON, THOMAS M. III
60 SILVERWHITE RD	0058	28	63			R-3	9	2	O'HARA, ANNETTE & KEVIN
3 SOUTHVALE AVE	0161	69	14			R-2	27	2	STEARNS, CHRISTINE
11 SOUTHVALE AVE	0161	69	13			R-2	27	2	GALLAGHER, TODD J & ANNE E
12 SOUTHVALE AVE	0162	70	23			R-2	27	2	LEIRO, DANIEL & SHANNON
19 SOUTHVALE AVE	0161	69	12			R-2	27	2	D'URSO, JONATHAN & KRISTINA
20 SOUTHVALE AVE	0162	70	22			R-2	27	2	HUTHWAITE, SEAN & COLIN
27 SOUTHVALE AVE	0161	69	11			R-2	27	2	VANDEBOE, ROBERT C & SOMMER L
28 SOUTHVALE AVE	0162	70	21			R-2	27	2	MCINTYRE, FRANK R. JR. & KATHY ANN
33 SOUTHVALE AVE	0161	69	10			R-2	27	2	PREVITE, PATRICIA E
36 SOUTHVALE AVE	0162	70	20			R-2	27	2	MCELDUFF, KARA
41 SOUTHVALE AVE	0160	69	9			R-2	27	2	SHULL, JASON L. & LORELEI
42 SOUTHVALE AVE	0162	70	19			R-2	27	2	APPPIO, JAMES D & IDANNA
47 SOUTHVALE AVE	0142	59	55			R-2	27	2	NAIDICH, ROBERT & LORI
50 SOUTHVALE AVE	0162	70	18			R-2	27	2	GANNON, PETER M & MICHAELA M
58 SOUTHVALE AVE	0162	70	17			R-2	27	2	BAE, HYUK GREGORY & RAN LONNIE
59 SOUTHVALE AVE	0142	59	54			R-2	27	2	SCHLENKER, GARRETT A & BARBARA A
64 SOUTHVALE AVE	0162	70	16			R-2	27	2	HUTHWAITE, THOMAS A & CHRISTINE A
70 SOUTHVALE AVE	0162	70	15			R-2	27	2	STAVOLA, CHERYL
71 SOUTHVALE AVE	0142	59	53			R-2	27	2	PEBOLE, JOHN P & LYNN W
79 SOUTHVALE AVE	0142	59	52			R-2	27	2	VUONG, LEE LY & MICHELLE
335 SPRING STREET	0010	13	8.02			R-2	2	2	LUNN, TIMOTHY & MARISSA
417 SPRING STREET	0010	13	8.01			R-2	2	2	LYNCH, JOHN J & JENNIFER L
421 SPRING STREET	0011	13	9.01			R-2	2	2	CIOCCA, HENRY GREGORY III & CHRISTI
425 SPRING STREET	0011	13	9.02			R-2	2	2	QUAGLIETTA, DINO & CHRISTINE
429 SPRING STREET	0011	13	11			R-2	2	2	KERTIS, ROSEMARY
431 SPRING STREET	0011	13	12			R-2	2	2	CLARK-TURNER, KAY S & WARD, MARK
433 SPRING STREET	0011	13	13			R-2	2	2	MURPHY, FRANCIS D & MARY LEE
435 SPRING STREET	0011	13	10			R-2	2	2	SOLIMAN, FAROUK & YOUNES, NANA
4 STANDISH RD	0006	9	4			R-3	1	2	FORBES, CHAD & COLEEN
19 STANDISH RD	0008	10	24			R-3	1	2	BOODY, LAWRENCE S.
23 STANDISH RD	0060	28	88			R-3	10	2	WALDROP, DOYLE & CIAGLIA, DINA M
35 STANDISH RD	0060	28	89			R-3	10	2	MURPHY, VIOLA K
38 STANDISH RD	0061	28	105			R-3	10	2	GLEDHILL, PHILIP T & KATHERINE PEARC
41 STANDISH RD	0060	28	90			R-3	10	2	KURRE, ALLEN & ELIZABETH
44 STANDISH RD	0061	28	104			R-3	10	2	WOOLEY, EMILY CATHLEEN
49 STANDISH RD	0060	28	91			R-3	10	2	MICHALS, STRATTON & MICHELLE
50 STANDISH RD	0061	28	103			R-3	10	2	KRISTAN, JONATHAN BARTLOW & JESSICA MA
56 STANDISH RD	0061	28	102			R-3	10	2	MACDONALD, LARKIN & CATHERINE TODD
59 STANDISH RD	0060	28	93			R-3	10	2	CHRISTENSEN, EDWARD W. & RUTH J.
62 STANDISH RD	0060	28	101			R-3	10	2	PINGITORE, THOMAS JOSEPH & SAMANTHA
65 STANDISH RD	0060	28	94			R-3	10	2	COENE, SUSAL L.
68 STANDISH RD	0060	28	100			R-3	10	2	SABO, HOWARD A & ANNETTE L
71 STANDISH RD	0060	28	95			R-3	10	2	HEALY, CHRISTOPHER B & ABIGAIL W
74 STANDISH RD	0060	28	99			R-3	10	2	MC MAHON, CHRISTEN
82 STANDISH RD	0060	28	98			R-3	10	2	FOSTER, CHARLES H & ROBIN H
83 STANDISH RD	0060	28	96			R-3	10	2	GRECEANU, SERBAN & JEANETTE WARRING
2 STONEHEDGE COURT	0022	17	4	C0015		PRD	401	2	EYERKUSS, LISA

TAXING DISTRICT NO. 25 LITTLE SILVER

COUNTY NO. 13 MONMOUTH

PROPERTY LOCATION	PAGE NO.	BLOCK NO.	LOT NO.	LOT QUALIF.	ACCOUNT NO.	ZONE	TAX MAP	PROP CLASS	NAME OF OWNER
4 STONEHEDGE COURT	0022	17	4	C0016		PRD	401	2	YOUNG, SUSAN P.
6 STONEHEDGE COURT	0022	17	4	C0017		PRD	401	2	PAHIGIAN, PHILIP A.
8 STONEHEDGE COURT	0022	17	4	C0018		PRD	401	2	DAVY, ELIZABETH J
10 STONEHEDGE COURT	0022	17	4	C0019		PRD	401	2	RIKER HOLDINGS, LLC
12 STONEHEDGE COURT	0022	17	4	C0020		PRD	401	2	LYLE A KENDALL LIVING TRUST
14 STONEHEDGE COURT	0022	17	4	C0021		PRD	401	2	PEDERSEN FAMILY TRUST
16 STONEHEDGE COURT	0022	17	4	C0022		PRD	401	2	DOCS, DEBORAH A. & LISA M.
18 STONEHEDGE COURT	0022	17	4	C0023		PRD	401	2	SICA, ROBERT & ANITA
11 SUNNYCREST COURT	0067	30	54			R-3	12	2	OSTROWSKI, MARK & MARY ELIZABETH
12 SUNNYCREST COURT	0068	30	63			R-3	12	2	MCCAFFERTY, THOMAS JR & CHRISTINA
16 SUNNYCREST COURT	0067	30	62			R-3	12	2	MCBRYAN, ANTHONY M & SOLECKI, MEGAN
17 SUNNYCREST COURT	0067	30	55			R-3	12	2	MAHER, TIMOTHY K & LISA A
18 SUNNYCREST COURT	0067	30	61			R-3	12	2	FENTON, EDWARD H JR & MARILYN A
23 SUNNYCREST COURT	0067	30	56			R-3	12	2	WOOD, ROBERT
29 SUNNYCREST COURT	0067	30	57			R-3	12	2	OLSEN, BERNARD J. & JENNIFER A.
30 SUNNYCREST COURT	0067	30	60			R-3	12	2	30 SUNNYCREST COURT CO.
35 SUNNYCREST COURT	0067	30	58			R-3	12	2	DUFFY, JAMES O JR & SHARI J,TRUSTEE
41 SUNNYCREST COURT	0067	30	59			R-3	12	2	KRISTIANSEN, KARL
2 N SUNNYCREST DR	0083	34	22			R-3	12	2	LAMB, DAVID & TOMASULO, ELIZABETH
8 N SUNNYCREST DR	0083	34	23			R-3	12	2	MESSANO, CHARLES S. JR.
9 N SUNNYCREST DR	0078	32	17			R-3	12	2	EGAN, THOMAS JAMES & EMILY
14 N SUNNYCREST DR	0083	34	24			R-3	12	2	KEANE, JOSEPH ANDREW & HOWARD, ALEX
15 N SUNNYCREST DR	0078	32	16			R-3	12	2	15 N SUNNYCREST DR CO.
20 N SUNNYCREST DR	0083	34	25			R-3	12	2	CHARLES, SHARMAN&EDELHAUSER, ASHLEY
21 N SUNNYCREST DR	0078	32	15			R-3	12	2	KEIKUATOV, KATHERINE B & RJEDKIN, S
26 N SUNNYCREST DR	0083	34	26			R-3	12	2	CONNELLY, JOHN
27 N SUNNYCREST DR	0078	32	14			R-3	12	2	STEPHENS, BRIAN M & STACIE E
32 N SUNNYCREST DR	0083	34	27			R-3	12	2	BALLINGTON, CRAIG H & DEIDRE J
33 N SUNNYCREST DR	0078	32	13			R-3	12	2	ROSSI, DAVID V & PESTANA, SARAH
38 N SUNNYCREST DR	0083	34	28			R-3	12	2	HADDAD, DAVID I & TESS E
39 N SUNNYCREST DR	0078	32	12			R-3	12	2	FITZGERALD, SCOTT M & REBECCA R
44 N SUNNYCREST DR	0083	34	29			R-3	12	2	PISKADLO, MICHAEL C & CLAIRE E
45 N SUNNYCREST DR	0078	32	11			R-3	12	2	LASCELLES, STEPHEN J. & DONNAMARIE
50 N SUNNYCREST DR	0083	34	30			R-3	12	2	GIBBONS, THOMAS A & RAPISARDI, EILEEN
51 N SUNNYCREST DR	0078	32	10			R-3	12	2	CASTELLI, EDWARD P III & LAURA A
56 N SUNNYCREST DR	0083	34	31			R-3	12	2	LARKIN, CHRISTOPHER G & LAURA A
57 N SUNNYCREST DR	0078	32	9			R-3	12	2	CUOMO, NATHAN & RACHEL
62 N SUNNYCREST DR	0084	34	32			R-3	12	2	KNIFE, DANIEL R & THERESA
63 N SUNNYCREST DR	0077	32	8			R-3	12	2	WALSH, PETER & DEBORAH
69 N SUNNYCREST DR	0077	32	7			R-3	12	2	STRANG, WILLIAM & JOANNE
74 N SUNNYCREST DR	0081	33	20			R-3	12	2	D'APOLITO, NICHOLAS A&JOSEPHINE ANN
75 N SUNNYCREST DR	0077	32	6			R-3	12	2	LANGA, JEFFREY P. & AIMEE M.
80 N SUNNYCREST DR	0081	33	22			R-3	12	2	TRUXAL, BRIAN A & MAY C
81 N SUNNYCREST DR	0077	32	5			R-3	12	2	WURZEL, EDWARD M & LINDA F
86 N SUNNYCREST DR	0081	33	23			R-3	12	2	UHRICH, MICHAEL & KATHLEEN
87 N SUNNYCREST DR	0077	32	4			R-3	12	2	BONES, BRIAN & VICTORIA
92 N SUNNYCREST DR	0081	33	26			R-3	12	2	KANE, RICHARD R & MARY KATE
93 N SUNNYCREST DR	0077	32	3			R-3	12	2	MCGRATH, JOAN
98 N SUNNYCREST DR	0081	33	27			R-3	12	2	BRUNO, CAROL & CHARLES R JR
99 N SUNNYCREST DR	0077	32	2			R-3	12	2	SODEN, HAROLD W JR & CAROLINA
104 N SUNNYCREST DR	0081	33	28			R-3	12	2	FLAHERTY, DAVID & KRISTEN
110 N SUNNYCREST DR	0081	33	29			R-3	12	2	DEPALMA, JOHN A & LOMAN
116 N SUNNYCREST DR	0081	33	30			R-3	12	2	GILBERT, SCOTT & SHELAGH
122 N SUNNYCREST DR	0081	33	31			R-3	12	2	LIROSI, SALVATORE & ULRIKE
128 N SUNNYCREST DR	0081	33	32			R-3	12	2	HARTMAN, ROBERT B & VALERIE
129 N SUNNYCREST DR	0068	30	64			R-3	12	2	RENNERT, RACHAEL & MARK AREND
134 N SUNNYCREST DR	0081	33	33			R-3	12	2	SCHEPIS, MARIE, TRUSTEE
137 N SUNNYCREST DR	0067	30	53			R-3	12	2	WINDOS, TIMOTHY & KIRSTEN
143 N SUNNYCREST DR	0067	30	52			R-3	12	2	PIANOFORTE, VINCENT & STEPHANIE
149 N SUNNYCREST DR	0067	30	51			R-3	12	2	WASSERFALL, ERIC & CAROLYN DEFORTE
S SUNNYCREST DR (REAR)	0069	30	85.01			R-3	23	1	UNKNOWN
14 S SUNNYCREST DR	0069	30	88			R-3	23	2	MONGE, JOSE P & ELIZABETH M
15 S SUNNYCREST DR	0083	34	19			R-3	12	2	KILE, JUDITH
20 S SUNNYCREST DR	0069	30	87			R-3	23	2	BURDGE, ALBERT E. III
21 S SUNNYCREST DR	0083	34	20			R-3	12	2	SMORRA, MARYANN
26 S SUNNYCREST DR	0069	30	86			R-3	23	2	QUIGLEY, PATRICK & PAIGE
27 S SUNNYCREST DR	0083	34	21			R-3	12	2	DONATO, PHILLIP P
32 S SUNNYCREST DR	0069	30	85			R-3	23	2	CHESLOCK, AMANDA

TAXING DISTRICT NO. 25 LITTLE SILVER

COUNTY NO. 13 MONMOUTH

PROPERTY LOCATION	PAGE NO.	BLOCK NO.	LOT NO.	LOT QUALIF.	ACCOUNT NO.	ZONE	TAX MAP	PROP CLASS	NAME OF OWNER
38 S SUNNYCREST DR	0069	30	84			R-3	23	2	WIGWAM HOLDINGS LLC
43 S SUNNYCREST DR	0078	32	18			R-3	12	2	VISCIANO, LAUREN
44 S SUNNYCREST DR	0069	30	83			R-3	23	2	CARRANO, EDWARD P & MICHELE G TRUST
50 S SUNNYCREST DR	0069	30	82			R-3	23	2	DE WYNGAERT KARL DAMIAN & MARY KAY
56 S SUNNYCREST DR	0069	30	81			R-3	23	2	MORSE, WESLEY & ALYSSA
58 S SUNNYCREST DR	0069	30	80			R-3	23	2	FOUKAS, SAVVAS
60 S SUNNYCREST DR	0069	30	79			R-3	23	2	MOLINARI, RALPH J.JR., & LAURA A.
16 SUNNYLANDS COURT	0180	80	4.07			R-2	26	2	O'HERN, DANIEL J. JR. & DEBRA SUE
22 SUNNYLANDS COURT	0180	80	4.06			R-2	26	2	PROZELLER, PAUL E & ELLEN L
23 SUNNYLANDS COURT	0180	80	4.01			R-2	26	2	BARTOLOTTI, FRANK & LINDA
30 SUNNYLANDS COURT	0180	80	4.05			R-2	26	2	KEOGH, ROBERT E
35 SUNNYLANDS COURT	0180	80	4.02			R-2	26	2	POTTER, BARBARA
38 SUNNYLANDS COURT	0180	80	4.04			R-2	26	2	CHIMENTO, JOHN T
41 SUNNYLANDS COURT	0180	80	4.03			R-2	26	2	CARLIN, WILLIAM J. III & PEGGY A.
SYCAMORE AVENUE	0177	75.02	1			MP-2	23	15C	BORO OF LITTLE SILVER
1 SYCAMORE AVE	0126	54	43			B-2	22	1	1 SYCAMORE LLC
15 SYCAMORE AVE	0076	30.02	26			B-2	24	4A	LITTLE SILVER BUILDING SUPPLY INC
18 SYCAMORE AVE	0176	75	6.05			B-1	25	4A	S-BNK LITTLE SILVER LLC
25 SYCAMORE AVE	0076	30.02	24			P-1	24	4A	TRIPLE T SYCAMORE LLC
35 SYCAMORE AVE	0076	30.02	25			B-2	24	4A	LITTLE SILVER BUILDING SUPPLY INC
35 SYCAMORE AVE	0076	30.02	27			B-2	24	4A	LITTLE SILVER BUILDING SUPPLY INC
39 SYCAMORE AVE	0076	30.02	23			P-1	24	4A	BK TRIKHA PROPERTIES, LLC
49 SYCAMORE AVE	0074	30.02	21			R-3	24	2	STRAUB, MARY ALYCE
65 SYCAMORE AVE	0074	30.02	20			R-3	24	2	MCDEVITT, NEIL & CAROL
77 SYCAMORE AVE	0074	30.02	19			R-3	24	2	STACK, MAURICE JOSEPH
83 SYCAMORE AVE	0074	30.02	18			R-3	24	2	DARCY, MARY
87 SYCAMORE AVE	0072	30.02	2			R-3	24	2	SYMONS, LOIS M
91 SYCAMORE AVE	0072	30.02	1			R-3	24	2	DEMAREST, ALEXANDRA & SIMANEK, BRIAN
34 SYCAMORE ASSOCIATION	0166	75	3.14				25	15F	D'APOLITO & ASSOCIATES CONDO ASSOC
34 SYCAMORE AVE, 1A	0166	75	3.14	C0101		B-1	2502	4A	MOZAYK PROPERTIES LLC
34 SYCAMORE AVE, 1B	0166	75	3.14	C0102		B-1	2502	4A	MOZAYK PROPERTIES, LLC
34 SYCAMORE AVE, 1C-1D	0166	75	3.14	C0103		B-1	2502	4A	D'APOLITO, NICHOLAS & JOSEPHINE ANN
34 SYCAMORE AVE, 1E	0166	75	3.14	C0104		B-1	2502	4A	MONMOUTH ROSE REAL ESTATE LLC
34 SYCAMORE AVE, 1F	0166	75	3.14	C0105		B-1	2502	4A	MONMOUTH ROSE REAL ESTATE, LLC
34 SYCAMORE AVE, 1G	0166	75	3.14	C0106		B-1	2502	4A	45 ASBURY AVE, LLC
34 SYCAMORE AVE, 1H	0166	75	3.14	C0107		B-1	2502	4A	ACT PROPERTY GROUP, LLC
34 SYCAMORE AVE, 2A	0166	75	3.14	C0201		B-1	2502	4A	SALLY K LLC
34 SYCAMORE AVE, 2B	0167	75	3.14	C0202		B-1	2502	4A	SALLY K, LLC
34 SYCAMORE AVE, 2C	0167	75	3.14	C0203		B-1	2502	4A	SALLY K LLC
34 SYCAMORE AVE, 2D	0167	75	3.14	C0204		B-1	2502	4A	SALLY K, LLC
34 SYCAMORE AVE, 2E	0167	75	3.14	C0205		B-1	2502	4A	DG MANAGEMENT & HOLDINGS LTD
34 SYCAMORE AVE, 2F	0167	75	3.14	C0206		B-1	2502	4A	NEXT CHAPTER HOLDINGS, LLC
34 SYCAMORE AVE, 2G	0167	75	3.14	C0207		B-1	2502	4A	CCC LITTLE SILVER LLC
34 SYCAMORE AVE, 2H	0167	75	3.14	C0208		B-1	2502	4A	EASTERN REALTY HOLDINGS, LLC
44 SYCAMORE AVE, 3A	0167	75	3.14	C0301		B-1	2502	4A	SYCAMORE PARTNERS LLC
44 SYCAMORE AVE, 3B	0167	75	3.14	C0302		B-1	2502	4A	JANE N CATANIA LLC
44 SYCAMORE AVE, 3C	0167	75	3.14	C0303		B-1	2502	4A	DPG PROPERTY HOLDINGS, LLC
44 SYCAMORE AVE, 3D	0167	75	3.14	C0304		B-1	2502	4A	LANGSETH, ROLLIN E & JANE M
44 SYCAMORE AVE, 3E	0167	75	3.14	C0305		B-1	2502	4A	MOD PROPERTIES, LLC
1 TABOR ST	0046	23	29			R-3	8	2	CIAMBRONE, MARY & FRANCES TYLUKI
2 TABOR ST	0046	24	1			R-3	8	2	GRANEY, TIMOTHY P & JILL A
7 TABOR ST	0046	23	28			R-3	8	2	CIAMBRONE, RALPH JR, ANTHONY & YANG
8 TABOR ST	0046	24	2			R-3	8	2	LYNCH, JEANNE
12 TABOR ST	0047	24	3			R-3	8	2	KRESZL, ROBERT A. TRUSTEE
15 TABOR ST	0046	23	27			R-3	8	2	SHEEHAN, DANIEL & HEIDI
16 TABOR ST	0047	24	4			R-3	8	2	WINBERRY, PAUL & JESSICA
21 TABOR ST	0046	23	26			R-3	8	2	NAPPI, PATRICK & JILL
24 TABOR ST	0047	24	5			R-3	8	2	BERTORELLI, DAVID & MARGARET
27 TABOR ST	0046	23	25			R-3	8	2	COLLINS, CLAYTON S & JULIE M
33 TABOR ST	0046	23	24			R-3	8	2	JOHNSON, ROBERT & TARA
36 TABOR ST	0047	24	7			R-3	8	2	MOSS, THEODORE J & CONNEE
37 TABOR ST	0046	23	23			R-3	8	2	TRAYNOR, BRIAN A. & JULIA
40 TABOR ST	0047	24	9			R-3	8	2	NAKHLEH, NADER J & MARIA D
41 TABOR ST	0046	23	22			R-3	8	2	SMIGIE, MICHAEL & MEG B
44 TABOR ST	0047	24	10			R-3	8	2	ROSELLO, REID & FITZGERALD, EMMA
45 TABOR ST	0046	23	20			R-3	8	2	KIRKSTAD, FRANCIS D & CAROL E
46 TABOR ST	0047	24	11			R-3	8	2	SACK, JAMES & CHRISTINA PAPAILIOU
50 TABOR ST	0047	24	12.01			R-3	8	2	SOUCHECK, JOHN P & ELLEN P

TAXING DISTRICT NO. 25 LITTLE SILVER

COUNTY NO. 13 MONMOUTH

PROPERTY LOCATION	PAGE NO.	BLOCK NO.	LOT NO.	LOT QUALIF.	ACCOUNT NO.	ZONE	TAX MAP	PROP CLASS	NAME OF OWNER
10 VISTA DRIVE	0041	20	10			R-1A	5	2	MCVEETY, PAUL M & PATRICIA M
21 VISTA DRIVE	0039	19	14			R-1A	5	2	SULLIVAN, KEVIN NICHOLAS, ETAL
25 VISTA DRIVE	0038	19	13			R-1A	5	2	MORAN, ELIZABETH
29 VISTA DRIVE	0038	19	12			R-1A	5	2	GAELIC COMMUNICATIONS, LLC
30 VISTA DRIVE	0041	20	11			R-1A	5	1	SEIBERT, JANE H
30 VISTA DRIVE	0041	20	12			R-1A	5	2	SEIBERT, JANE H.
33 VISTA DRIVE	0038	19	11			R-1A	5	2	KOSTER, EUGENE J. JR & MICHELLE
36 VISTA DRIVE	0041	20	13			R-1A	5	2	LYNCH, SHARYN B.
37 VISTA DRIVE	0038	19	10			R-1A	5	2	RESTIVO, RONALD S & MARYANN P
41 VISTA DRIVE	0038	19	9			R-1A	5	2	KNOWLTON, WILLIAM & ROSEMARIE C.
42 VISTA DRIVE	0041	20	14			R-1A	5	2	PETRY, CHARLES F
45 VISTA DRIVE	0038	19	8			R-1A	5	2	FORRESTER, JOHN L. & JENNIFER W.
55 VISTA DRIVE	0038	19	7			R-1A	5	2	GABEL, ROBERT LEWIS & MARIANNE ROOSELS
59 VISTA DRIVE	0038	19	6			R-1A	5	2	IAVARONI, JERYL VICENZI
1 WESTWOOD CT	0139	59	14			R-2	20	2	FINN, ROBERT M & SHERRY
2 WESTWOOD RD	0144	60	1			R-2	19	2	DONNELLY, DENNIS J & CATHERINE J
3 WESTWOOD CT	0139	59	15			R-2	20	2	FITZPATRICK, PATRICK & TARA
4 WESTWOOD CT	0140	59	22			R-2	20	2	WILLIAMS, MATTHEW J & MICHELE
5 WESTWOOD CT	0139	59	16			R-2	20	2	FLEISCHER, PAUL E & BARBARA K
6 WESTWOOD RD	0145	60	16			R-2	19	2	PONZO, DILLON & FRANK
7 WESTWOOD RD	0139	59	12			R-2	20	2	STAVOLA, JO ANNE
8 WESTWOOD CT	0140	59	21			R-2	20	2	VERDERESE, ROBERT & MARY GRYSO
9 WESTWOOD CT	0140	59	17			R-2	20	2	DAYOUB, ANTOUN & HEATHER
10 WESTWOOD RD	0145	60	15			R-2	19	2	MORTENSEN, DARLENE E
11 WESTWOOD RD	0139	59	13			R-2	20	2	PAPE, PHILIP & SOPHIA
12 WESTWOOD CT	0140	59	20			R-2	20	2	KATZMAN, MICHAEL S & SHERYL S
15 WESTWOOD CT	0140	59	19			R-2	20	2	MCNALLY, ARTHUR J. & BILLIE
16 WESTWOOD RD	0145	60	14			R-2	19	2	MCMENAMY, BRIAN JOSEPH & CARLA P
20 WESTWOOD RD	0145	60	13			R-2	19	2	FILUSCH, EDWARD & CULLEN, MEGHAN
26 WESTWOOD RD	0145	60	12			R-2	19	2	FOX, STEVEN & LINDSAY KEMP
27 WESTWOOD RD	0140	59	23			R-2	20	2	REID, THOMAS H
30 WESTWOOD RD	0145	60	11			R-2	19	2	CAVAGNARO, JOHN L & PATRICIA A, ETAL
36 WESTWOOD RD	0145	60	10			R-2	19	2	GALANTE, GREGORY G & KRISTEN E
222 WHISPERING WOODS CT	0033	17	4	C0170		PRD	401	2	KELL KAT, LLC
224 WHISPERING WOODS CT	0033	17	4	C0169		PRD	401	2	CICETTI, WILLIAM D & PATRIZIO, TONI
226 WHISPERING WOODS CT	0032	17	4	C0168		PRD	401	2	SANDERS, TODD AUSTIN & MARLENE
228 WHISPERING WOODS CT	0032	17	4	C0167		PRD	401	2	KEEFE, JOHN E & JERALDINE K
230 WHISPERING WOODS CT	0032	17	4	C0166		PRD	401	2	GUYER, LINDA A, TRUSTEE
232 WHISPERING WOODS CT	0032	17	4	C0165		PRD	401	2	BORRUS, JOANNE C.
234 WHISPERING WOODS CT	0032	17	4	C0164		PRD	401	2	CHEROKEE REALTY PARTNERS, INC.
236 WHISPERING WOODS CT	0032	17	4	C0163		PRD	401	2	OLEARY, RICHARD & KELLY
238 WHISPERING WOODS CT	0032	17	4	C0162		PRD	401	2	SCHOENLANK, JODI R
240 WHISPERING WOODS CT	0032	17	4	C0161		PRD	401	2	DEBREE, ELIZABETH H
242 WHISPERING WOODS CT	0032	17	4	C0160		PRD	401	2	THEES, THOMAS M & ELIZABETH C
244 WHISPERING WOODS CT	0032	17	4	C0159		PRD	401	2	MCGLOIN, MARIA J
246 WHISPERING WOODS CT	0032	17	4	C0158		PRD	401	2	RICHTER, RITA DORIS
248 WHISPERING WOODS CT	0032	17	4	C0157		PRD	401	2	BARBEE, ELLEN NOEL, TRUSTEE
WHITE RD	0057	28	45			R-3	10	1	GRIFFITHS, DAVID & JACALYN
WHITE RD	0066	30	22			R-3	12	15C	BORO OF LITTLE SILVER
127 WHITE RD	0057	28	40			R-3	10	2	WALKER, KATHY S
135 WHITE RD	0057	28	42			R-3	10	2	OTTAIANO, GIUSEPPE JR & GABRIELLA
137 WHITE RD	0057	28	41			R-3	10	2	MIHLON, DANE & LAUREN DWYER-MIHLON
141 WHITE RD	0057	28	40.01			B-1	10	15D	ST JAMES CATHOLIC CHURCH
145 WHITE RD	0002	1	16			B-1	10	4A	RYSER, MARTIN B & DISSINGER CAROL D
160 WHITE ROAD ASSOCIATIO	0063	30	1				11	15F	160 WHITE ROAD ASSOCIATION
160 WHITE ROAD S101	0063	30	1	C0101		R-3	11	4A	WHITE ROAD LIMITED PARTNERSHIP
160 WHITE ROAD S102	0063	30	1	C0102		R-3	11	4A	WHITE ROAD LIMITED PARTNERSHIP
160 WHITE ROAD S103	0063	30	1	C0103		R-3	11	4A	WHITE ROAD LIMITED PARTNERSHIP
160 WHITE ROAD S104	0063	30	1	C0104		R-3	11	4A	PRIME RENTAL PROPERTIES, LLC
160 WHITE ROAD S201	0063	30	1	C0201		R-3	11	4A	WHITE ROAD LIMITED PARTNERSHIP
160 WHITE ROAD S202	0063	30	1	C0202		R-3	11	4A	WHITE ROAD LIMITED PARTNERSHIP
160 WHITE ROAD S203	0063	30	1	C0203		R-3	11	4A	WHITE ROAD LIMITED PARTNERSHIP
181 WHITE ROAD	0055	28	37.01			R-3	10	2	FEHER, DENES & ANGELLA
189 WHITE ROAD	0055	28	37.02			R-3	10	2	KNUDSEN, CHRISTINE A
194 WHITE RD	0066	30	3			R-3	11	2	CONNELL, DANIEL & ANNE
197 WHITE RD	0057	28	43			R-3	10	2	GAIDA, KIMBERLY & STOUT, BYRON
198 WHITE RD	0076	31	1			R-3	11	2	ESCOBAR, BERNEY & SHANNON BYOWITZ
200 WHITE ROAD ASSOCIATIO	0063	30	2				11	15F	EXECUTIVE CONDO ASCN % BOLLERMAN

TAXING DISTRICT NO. 25 LITTLE SILVER

COUNTY NO. 13 MONMOUTH

PROPERTY LOCATION	PAGE NO.	BLOCK NO.	LOT NO.	LOT QUALIF.	ACCOUNT NO.	ZONE	TAX MAP	PROP CLASS	NAME OF OWNER
204 WHITE RD	0076	31	2			R-3	11	2	LETINSKI, MATTHEW D & SALABRITAS, LISA
209 WHITE RD	0057	28	46			R-3	10	2	ANDREWS, FELICIA ANNE & DAVID E
210 WHITE RD	0076	31	3			R-3	11	2	GILMOUR, DAVID T & SARAH
216 WHITE RD	0076	31	4			R-3	11	2	DONADIO, MICHAEL J & STACEY
217 WHITE RD	0057	28	48			R-3	10	2	GRIFFITHS, DAVID E & JACALYN E
240 WHITE RD	0066	30	41			R-3	12	2	SAGE HOME PROPERTIES, LLC
261 WHITE RD	0054	27	16			R-3	9	2	GALLO, GUY F & MARYJANE
268 WHITE RD	0079	33	1			R-3	12	2	JONES, BRIAN & JENNIFER MATEICKA
269 WHITE RD	0054	27	15			R-3	9	2	CURETON, GERARD & LISA B
274 WHITE RD	0079	33	2			R-3	12	2	TEPPENHART, WILLIAM M & MARIANA
275 WHITE RD	0054	27	14			R-3	9	2	DEMAIO, LOUIS & LORRAINE
280 WHITE RD	0079	33	3			R-3	12	2	PAKALIK, RYAN & SARA
281 WHITE RD	0054	27	13			R-3	9	2	DELORENZO, JOSEPH & CHERYL
286 WHITE RD	0079	33	4			R-3	12	2	WELSH, MICHAEL & MICHELLE
289 WHITE RD	0054	27	12			R-3	9	2	DIETZ, LUCILLE J & RICK L
292 WHITE RD	0079	33	5			R-3	12	2	WESTGATE, MARK & JOANN B.
293 WHITE RD	0054	27	11			R-3	9	2	FLAHERTY, SUSAN
298 WHITE RD	0080	33	6			R-3	12	2	CHURCH, THOMAS & JENNIFER L.
299 WHITE RD	0054	27	10			R-3	9	2	CLIFTON FAMILY TRUST
304 WHITE RD	0080	33	7			R-3	12	2	GUARIGLIA, JORDAN C & JOANNE C
310 WHITE RD	0080	33	8			R-3	12	2	SPECTOR, JOSHUA D & ELIZABETH A
316 WHITE RD	0080	33	9			R-3	12	2	BETANCOURT, DINA
322 WHITE RD	0080	33	10			R-3	12	2	KEST, ALYSON R
328 WHITE RD	0080	33	11			R-3	12	2	COFFMAN, CHRISTOPHER & LEVINE, CASS
334 WHITE RD	0080	33	12			R-3	12	2	GRILLI, ALEXANDRE C & MARIA A
180 WHITE RD, 101	0065	30	2	C2101		R-3	11	4A	FLS REAL ESTATE, LLC
200 WHITE RD, 101-103	0063	30	2	C1101		B-1	11	4A	P.D. REALTY OF NJ INC
180 WHITE RD, 102	0065	30	2	C2102		R-3	11	4A	WHITE ROAD SUITE 102, LLC
180 WHITE RD, 103	0065	30	2	C2103		R-3	11	4A	180 WHITE ROAD SUITE 103, LLC
180 WHITE RD, 104	0065	30	2	C2104		R-3	11	4A	180 WHITE ROAD SUITE 104, LLC
200 WHITE RD, 104	0064	30	2	C1104		B-1	11	4A	200 WHITE ROAD SUITE 104 LLC
180 WHITE RD, 105	0065	30	2	C2105		R-3	11	4A	ZIMMELL, MITCHELL T DPM
200 WHITE RD, 105-107	0064	30	2	C1105		B-1	11	4A	200 WHITE ROAD SUITE 105, LLC
200 WHITE RD, 108	0064	30	2	C1108		B-1	11	4A	GC PROPERTY ESTATES LLC
200 WHITE RD, 109	0064	30	2	C1109		B-1	11	4A	GC PROPERTY ESTATES LLC
200 WHITE RD, 110	0064	30	2	C1110		B-1	11	4A	PROACTIVE HEALTH CHIROPRACTIC LLC
200 WHITE RD, 111	0064	30	2	C1111		B-1	11	4A	WHITE ROAD SUITE 111, LLC
200 WHITE RD, 112	0064	30	2	C1112		B-1	11	4A	SAFARI COMMERCIAL PROPERTIES, LLC
200 WHITE RD, 113-114	0064	30	2	C1113		B-1	11	4A	SAFARI COMM. PROP. LLC C/O SAFARI
200 WHITE RD, 115	0064	30	2	C1115		B-1	11	4A	ROENTGEN REALTY PARTNERSHIP
180 WHITE RD, 201	0065	30	2	C2201		R-3	11	4A	SILVER MANAGEMENT LLC
200 WHITE RD, 201-202	0064	30	2	C1201		B-1	11	4A	LITTLE SILVER EYE ASSOC., LLC
180 WHITE RD, 202-204	0065	30	2	C2202		R-3	11	4A	HEITS PROPERTY MANAGEMENT, LLC
200 WHITE RD, 203	0064	30	2	C1203		R-3	11	4A	200 WHITE ROAD SUITE 203, LLC
200 WHITE RD, 204	0064	30	2	C1204		R-3	11	4A	HOLEVINSKI, MARY
180 WHITE RD, 205-206	0065	30	2	C2205		R-3	11	4A	REGAZ REALTY, LLC
200 WHITE RD, 205-206	0064	30	2	C1205		R-3	11	4A	TPN PROP.C/O CORELOGIC COMM TAX SER
180 WHITE RD, 207-210	0066	30	2	C2207		R-3	11	4A	KKJ & J, LLC
200 WHITE RD, 207-208	0064	30	2	C1207		R-3	11	4A	LIFEPSY LITTLE SILVER PROPERTY, LLC
200 WHITE RD, 209	0065	30	2	C1209		R-3	11	4A	RIVERSIDE PRIME REALTY LLC
200 WHITE RD, 210	0065	30	2	C1210		R-3	11	4A	200 WHITE ROAD SUITE 210 LLC
180 WHITE RD, 211	0066	30	2	C2211		R-3	11	4A	180 WHITE ROAD SUITE 211, LLC
200 WHITE RD, 211	0065	30	2	C1211		R-3	11	4A	HETZLER, PETER MD
180 WHITE RD, 212	0066	30	2	C2212		R-3	11	4A	ASC REAL ESTATE HOLDINGS, LLC
200 WHITE RD, 212	0065	30	2	C1212		R-3	11	4A	MEHRA HEALTH, LLC
200 WHITE RD, 214	0065	30	2	C1214		R-3	11	4A	L.S. COMMONS 214 LLC
200 WHITE RD, 215	0065	30	2	C1215		R-3	11	4A	SHADY SIDE REAL ESTATE, LLC
1 WHITESANDS WAY	0173	75	6.04	C4001		TH-1	2501	2	BALKAN, WILLIAM R
2 WHITESANDS WAY	0174	75	6.04	C4002		TH-1	2501	2	FOURNIER, PAUL
3 WHITESANDS WAY	0174	75	6.04	C4003		TH-1	2501	2	STAPLEY, JANICE C.
4 WHITESANDS WAY	0174	75	6.04	C4004		TH-1	2501	2	MESSINA, LINDA E
5 WHITESANDS WAY	0174	75	6.04	C4005		TH-1	2501	2	MARASCO, VIRGINIA
6 WHITESANDS WAY	0174	75	6.04	C4006		TH-1	2501	2	WARGA-LANG, SUSAN R
7 WHITESANDS WAY	0174	75	6.04	C4007		TH-1	2501	2	ANDERSON, LAUREN
8 WHITESANDS WAY	0174	75	6.04	C4008		TH-1	2501	2	FORAN, ROBERT M & MARY
9 WHITESANDS WAY	0174	75	6.04	C4009		TH-1	2501	2	WISEMAN, KYLE & LAUREN
10 WHITESANDS WAY	0174	75	6.04	C4010		TH-1	2501	2	LONGSTREET, JAMES
11 WHITESANDS WAY	0174	75	6.04	C4011		TH-1	2501	2	MCGUIRE, MELISSA T

TAXING DISTRICT NO. 25 LITTLE SILVER

COUNTY NO. 13 MONMOUTH

PROPERTY LOCATION	PAGE NO.	BLOCK NO.	LOT NO.	LOT QUALIF.	ACCOUNT NO.	ZONE	TAX MAP	PROP CLASS	NAME OF OWNER
12 WHITESANDS WAY	0174	75	6.04	C4012		TH-1	2501	2	MCINTYRE, ROBERT F. & DIANE
13 WHITESANDS WAY	0174	75	6.04	C4013		TH-1	2501	2	HEATH, ROBERT T & DIANE H
14 WHITESANDS WAY	0174	75	6.04	C4014		TH-1	2501	2	SAGER, BARBARA L
15 WHITESANDS WAY	0174	75	6.04	C4015		TH-1	2501	2	WON, MI YUN
16 WHITESANDS WAY	0175	75	6.04	C4016		TH-1	2501	2	MORRIS, COLLEEN
17 WHITESANDS WAY	0175	75	6.04	C4017		TH-1	2501	2	SLAVIN, BERNADETTE
18 WHITESANDS WAY	0175	75	6.04	C4018		TH-1	2501	2	TANENBAUM, ARTHUR & BARBARA
19 WHITESANDS WAY	0175	75	6.04	C4019		TH-1	2501	2	EMZEKAY, LLC
20 WHITESANDS WAY	0175	75	6.04	C4020		TH-1	2501	2	BARNETT, REVOCABLE TRUST
21 WHITESANDS WAY	0175	75	6.04	C4021		TH-1	2501	2	LU, FRANK
22 WHITESANDS WAY	0175	75	6.04	C4022		TH-1	2501	2	BECK, LOREEN M
23 WHITESANDS WAY	0175	75	6.04	C4023		TH-1	2501	2	KASKIW, GENE K & CONWAY, ERIN M
24 WHITESANDS WAY	0175	75	6.04	C4024		TH-1	2501	2	WOLFF, KATHLEEN M
25 WHITESANDS WAY	0175	75	6.04	C4025		TH-1	2501	2	BARHAM 2012 FAMILY GIFT TRUST
26 WHITESANDS WAY	0175	75	6.04	C4026		TH-1	2501	2	GABLER, GERRY & MARY JANE
27 WHITESANDS WAY	0175	75	6.04	C4027		TH-1	2501	2	ZIMMER, ROBERT A & LA MONDA JOHN
29 WHITESANDS WAY	0175	75	6.04	C4029		TH-1	2501	2	DUCEY, DIAN M.
31 WHITESANDS WAY	0175	75	6.04	C4031		TH-1	2501	2	SIERRA, NAYDA
33 WHITESANDS WAY	0176	75	6.04	C4033		TH-1	2501	2	REARDON, MARYELLEN
35 WHITESANDS WAY	0176	75	6.04	C4035		TH-1	2501	2	FEENEY, KAREN ANN & DARRYL
37 WHITESANDS WAY	0176	75	6.04	C4037		TH-1	2501	2	FISHMAN, CINDY
39 WHITESANDS WAY	0176	75	6.04	C4039		TH-1	2501	2	BORGES, GLADYS
41 WHITESANDS WAY	0176	75	6.04	C4041		TH-1	2501	2	WERNER, ROBERT E & IDA
43 WHITESANDS WAY	0176	75	6.04	C4043		TH-1	2501	2	MATTHEWS, LAUREN
45 WHITESANDS WAY	0176	75	6.04	C4045		TH-1	2501	2	ARTURO GENTILE FAMILY, LP
47 WHITESANDS WAY	0176	75	6.04	C4047		TH-1	2501	2	NORTH STAR, LLC
49 WHITESANDS WAY	0176	75	6.04	C4049		TH-1	2501	2	SOLDO, BRIAN J & JILL E
51 WHITESANDS WAY	0176	75	6.04	C4051		TH-1	2501	2	51 WHITESANDS LLC
53 WHITESANDS WAY	0176	75	6.04	C4053		TH-1	2501	2	PEDERSEN, ARNE & FEIN, JOYCE
WILLOW DRIVE	0115	51	1.01			MP-2	14	15C	BORO OF LITTLE SILVER
WILLOW DRIVE	0117	51	27.03			R-3	14	15C	BORO OF LITTLE SILVER
26 WILLOW DRIVE	0115	51	1			R-1A	14	2	SHAHBAHRAMI, KEVIN & YOUSSEFI, YASM
29 WILLOW DRIVE	0111	48	23			R-3	13	2	VITELLI, LISA & HORAN, WILLIAM JR.
33 WILLOW DRIVE	0111	48	25			R-3	13	2	FIASCONARO, GREGORY J & PATRICIA A
40 WILLOW DRIVE	0117	51	33			R-1A	14	2	CUOZZO, PATRICK & JAMI-MARIE
50 WILLOW DRIVE	0117	51	32			R-1A	14	2	LITTLE SILVER INVESTORS, LLC
56 WILLOW DRIVE	0117	51	31			R-1A	14	2	MURPHY, ROBERT J & JUDITH F
57 WILLOW DRIVE	0114	50	10.01			R-3	13	2	HIEBER, EMILY
68 WILLOW DRIVE	0117	51	30			R-1A	14	2	ETHIER, MONIKA M & NATHAN
69 WILLOW DRIVE	0114	50	11			R-3	13	2	KASIAN, WALTER & LUBA N
69 WILLOW DRIVE	0114	50	12			R-3	13	1	KASIAN, WALTER & LUBA N
80 WILLOW DRIVE	0117	51	29			R-1A	14	2	BILLY, THOMAS MICHAEL & ODELL, VIKT
81 WILLOW DRIVE	0114	50	13			R-3	13	2	O'DONNELL, HUGH & JOANNE MARIE
93 WILLOW DRIVE	0114	50	14			R-3	13	2	VAUGHAN, ROBERT C & DIANE W
97 WILLOW DRIVE	0119	52	18			R-3	13	2	HOPKINS, JASON & MOSCATIELLO, ANGELA
101 WILLOW DRIVE	0119	52	19			R-3	13	2	CLARK, BRIAN T & HUNTER, BROOKE A
105 WILLOW DRIVE	0119	52	20			R-3	13	15D	HOLY TRINITY EVANGELICAL LUTHERAN
109 WILLOW DRIVE	0119	52	21			R-3	13	2	JULIANO, DEBRA P
113 WILLOW DRIVE	0119	52	22			R-3	13	2	DIFIGLIA, MICHAEL & STEPHANIE
121 WILLOW DRIVE	0119	52	23			R-3	13	2	WALKER, JUAN S & JACQUELYN D
124 WILLOW DRIVE	0117	51	28			MP2	14	15C	BORO OF LITTLE SILVER
133 WILLOW DRIVE	0123	54	23			R-3	13	2	DEVANEY, KEVIN & JACQUELINE M
163 WILLOW DRIVE	0123	54	24.09			R-3	13	2	SANTUCCIO, RUTH
179 WILLOW DRIVE	0123	54	24.10			R-3	22	2	O'BRIEN, EDWARD P & MEDWIN, JESSICA
190 WILLOW DRIVE	0117	51	27.02			R-3	14	2	SKINNER, JAMES & MAEGAN
199 WILLOW DRIVE	0124	54	25.05			R-3	22	2	ONE NINE NINE LLC
200 WILLOW DRIVE	0117	51	27.01			R-3	14	2	DELUCIA, DENNIS F & NOREEN E
211 WILLOW DRIVE	0124	54	25.06			R-3	22	2	CARAGHER, JAMES & NANCY
212 WILLOW DRIVE	0117	51	27			R-3	14	2	VILLAPIANO, GAVIN & LARAIN M
224 WILLOW DRIVE	0117	51	26			R-3	14	2	FAMILETTI, ROBERT
225 WILLOW DRIVE	0125	54	26			R-3	22	2	LISTO, MARCIA J & JOSEPH
236 WILLOW DRIVE	0116	51	25			R-3	14	2	STANTON, DONALD & KAREN
241 WILLOW DRIVE	0125	54	27			R-3	22	2	MARTINEZ, DANIELLE
260 WILLOW DRIVE	0132	57	1			R-3	21	2	KEENAN, JAMES V & STEPHANIE M
263 WILLOW DRIVE	0125	54	27.01			R-3	22	2	URSINO, MARIA
272 WILLOW DRIVE	0134	57	33			R-3	21	2	DONOHUE, JOHN & ELEANOR
273 WILLOW DRIVE	0125	54	29			R-3	22	2	BISHOP, SUSIE T, SUSAN M. & LEONORA
279 WILLOW DRIVE	0125	54	30			R-3	22	2	BARBARA M B COMPTON TR.

TAXING DISTRICT NO. 25 LITTLE SILVER

COUNTY NO. 13 MONMOUTH

PROPERTY LOCATION	PAGE NO.	BLOCK NO.	LOT NO.	LOT QUALIF.	ACCOUNT NO.	ZONE	TAX MAP	PROP CLASS	NAME OF OWNER
284 WILLOW DRIVE	0134	57	31			R-3	21	2	CACCHIOLI, JOSEPH & LAUREN
285 WILLOW DRIVE	0125	54	28			R-3	22	2	PAZ, JOSE W & EVELYN A
287 WILLOW DRIVE	0125	54	31			R-3	22	2	LAUDE, STEPHANIE
290 WILLOW DRIVE	0134	57	30			R-3	21	4A	WILLOW RIVER, LLC
291 WILLOW DRIVE	0125	54	32			R-3	22	2	BRUNO, JAYE
297 WILLOW DRIVE	0125	54	33			R-3	22	2	KEHOE, DWIGHT F. & KAREN S.
303 WILLOW DRIVE	0126	54	34			R-3	22	2	TRAN, NATHALIE T & SCHARMANN, ERIC
309 WILLOW DRIVE	0126	54	35			R-3	22	2	WILKINS, NICHOLAS & MEGAN
314 WILLOW DRIVE	0135	58	20			B-2	21	4A	PROCOPIO, DOMENICO & ANTOINETTA
315 WILLOW DRIVE	0126	54	36			R-3	22	2	OLSON, ERICA
320 WILLOW DRIVE	0138	58	61			B-2	21	4A	CONOVER REALTY, LLC
321 WILLOW DRIVE	0126	54	37			B-2	22	2	1 SYCAMORE LLC
327 WILLOW DRIVE	0126	54	38			B-2	22	1	1 SYCAMORE LLC
333 WILLOW DRIVE	0126	54	42			B-2	22	1	1 SYCAMORE LLC
4 WINDING WAY	0146	61	12			R-2	19	2	REITHINGER, STEPHEN P & JESSICA M
8 WINDING WAY	0146	61	13			R-2	19	2	SCHNEIDER, DANIEL & ALLISON
12 WINDING WAY	0146	61	14			R-2	19	2	BUCHENBERGER, MICHAEL & SUSAN
16 WINDING WAY	0146	61	15			R-2	19	2	GERONI, PATRICK M & DANA
19 WINDING WAY	0140	59	24			R-2	20	2	KRAL, PAVEL & MARTA
20 WINDING WAY	0146	61	16			R-2	19	2	DIMICELLI, DEBORAH A.
25 WINDING WAY	0140	59	25			R-2	20	2	HUTHWAITE, MICHAEL & KATHRYN
26 WINDING WAY	0146	61	17			R-2	19	2	MELLOR, JASON
29 WINDING WAY	0140	59	26			R-2	20	2	BAKER, BRIAN
32 WINDING WAY	0146	61	18			R-2	19	2	SFERLAZZO, ADAM & BRITTANY
33 WINDING WAY	0140	59	27			R-2	20	2	MARTIN, SIDNEY H & NANCY
35 WINDING WAY	0140	59	28			R-2	20	2	SCHIVELL, DAVID J & SARA THYGESON-
38 WINDING WAY	0147	61	19			R-2	19	2	COLE, JOSEPH & CLAUDINE
41 WINDING WAY	0140	59	29			R-2	20	2	SZABO, GREGORY & JOAN
44 WINDING WAY	0147	61	20			R-2	19	2	PUSHILIN, SERGEI & MEZZACAPPA, SARA
45 WINDING WAY	0140	59	30			R-2	27	2	SAVKO, ANDREW J & EILEEN
49 WINDING WAY	0140	59	31			R-2	27	2	KUCHINSKI, GREGORY & MELISSA
52 WINDING WAY	0147	61	21			R-2	19	2	MC GANN, MICHAEL E & EILEEN
53 WINDING WAY	0141	59	32			R-2	27	2	TAYLOR, GREIG R & KIM, EUN-YOUNG
56 WINDING WAY	0147	61	22			R-2	19	2	SWANSON, CHRIS & LISA
57 WINDING WAY	0141	59	33			R-2	27	2	CALLANO, JAMES & LYNN M
61 WINDING WAY	0141	59	34			R-2	27	2	METZ, DANIEL & BETHANIE
68 WINDING WAY	0147	61	23			R-2	19	2	BRASCH, WALTER & ANN
69 WINDING WAY	0141	59	35			R-2	27	2	VRT HOLDINGS, LLC
72 WINDING WAY	0147	61	24			R-2	19	2	LUPO, JOSEPH
75 WINDING WAY	0141	59	36			R-2	27	2	RICCIARDI, JUSTIN & MARSHALL, DANIELLE
76 WINDING WAY	0147	61	25			R-2	19	2	COULAS, PETER & MICHELE
88 WINDING WAY	0147	61	26			R-2	19	2	RICCIO, RONALD J & NINA M
100 WINDING WAY	0147	61	27			R-2	19	2	HAISE, BRIAN & KRISTY
106 WINDING WAY	0147	61	28			R-2	19	2	NIOSI, MICHAEL & MESEROLL, KATHERINE
115 WINDING WAY	0159	68	2			R-2	19	2	CHACE, LANEY C & BADEN P
116 WINDING WAY	0147	61	29			R-2	19	2	LLEWELLYN, PATRICK A II & RACHEL M
125 WINDING WAY	0159	68	3			R-2	19	2	RUSSO, ROBERT & BETH ANN
126 WINDING WAY	0147	61	30			R-2	19	2	GRBIC, DENA
133 WINDING WAY	0159	68	4			R-2	19	2	VALIMAHOMED, ALI KHAN
136 WINDING WAY	0147	61	31			R-2	19	2	WALTER, DREW D & KARLA C
147 WINDING WAY	0159	68	5			R-2	19	2	GUALTIERI, LOUIS A JR & ELIZABETH N
148 WINDING WAY	0147	61	32			R-2	19	2	FULLER, KEVIN M & MCADAM, MARY J
167 WINDING WAY	0159	68	6			R-2	19	2	HADDOW, JAMES B. & LISA M.
168 WINDING WAY	0148	61	35			R-1	19	2	CHIMENTO, MICHAEL & AMANDA
174 WINDING WAY	0158	67	9			R-1	19	2	DEBORAH A. FERNICOLA FAMILY TRUST
181 WINDING WAY	0159	68	7			R-2	19	2	MURPHY, LAWRENCE & CAROL
176 S WINDING WAY	0158	67	8			R-2	19	2	VENINO, JOHN R & DANA M
178 S WINDING WAY	0158	67	7			R-2	19	2	RUSSO, MARTIN & KERRILEE
192 S WINDING WAY	0158	67	5			R-2	19	2	MALLOY, BRIAN K & LINDSAY
193 S WINDING WAY	0160	68	8			R-2	19	2	NEFF, ROBERT C JR & CYNTHIA S
200 S WINDING WAY	0158	67	4			R-2	19	2	ROCHE, DAVID W & ADELINE J
208 S WINDING WAY	0158	67	3			R-2	19	2	CODY, CHRISTOPHER & OLIVIA PORCELLO
216 S WINDING WAY	0158	67	2			R-2	19	2	GRANT, MICHAEL D & CARMEN R PHANUEF
225 WINDING WAY S	0160	68	11			R-2	19	2	MONAHAN, REV. TRUST C/O J MONAHAN
182 WINDING WAY SOUTH	0158	67	6			R-2	19	2	ROTH, DAVID A & PRISCILLA R
207 WINDING WAY SOUTH	0160	68	9			R-2	19	2	MUELLER, JAMES & PATRICIA
215 WINDING WAY SOUTH	0160	68	10			R-2	19	2	ZEMLA, ZACHARY S & CHRISTINE
5 WINDSOR DRIVE	0018	13	120			R-2	2	2	RICHARDS, STEPHEN & MICHELE

TAXING DISTRICT NO. 25 LITTLE SILVER

COUNTY NO. 13 MONMOUTH

PROPERTY LOCATION	PAGE NO.	BLOCK NO.	LOT NO.	LOT QUALIF.	ACCOUNT NO.	ZONE	TAX MAP	PROP CLASS	NAME OF OWNER
9 WINDSOR DRIVE	0019	13.01	1			R-2	2	2	DEVINE, MARY ANN
10 WINDSOR DRIVE	0016	13	99			R-2	2	2	PISANI, CHRISTOPHER & CARALYN E
13 WINDSOR DRIVE	0019	13.01	7			R-2	2	2	TERRILL, SCOTT & AMY
14 WINDSOR DRIVE	0017	13	100			R-2	2	2	LOPEZ, WILLIAM A. & LORI
18 WINDSOR DRIVE	0017	13	101			R-2	2	2	MALONEY, SARAH
22 WINDSOR DRIVE	0017	13	102			R-2	2	2	MULLANEY, JAMES G & TARA CORCORAN
26 WINDSOR DRIVE	0017	13	103			R-2	2	2	CURLEY, GAVIN & LORI
30 WINDSOR DRIVE	0017	13	104			R-2	2	2	HERRMANN, WILLIAM C & CAROL L
31 WINDSOR DRIVE	0010	13	2.05			R-2	2	2	GROSSMAN, TOBY
34 WINDSOR DRIVE	0017	13	105			R-2	2	2	KRITZER, CODY & TAYLA
35 WINDSOR DRIVE	0010	13	2.04			R-2	2	2	HYMAN, ANDREW & ZULEIKA ROSADO
38 WINDSOR DRIVE	0010	13	2			R-2	2	2	MEYERSON, DONALD H & QING G
39 WINDSOR DRIVE	0010	13	2.03			R-2	2	2	SHVEDOV, GENE & SVETLANA
42 WINDSOR DRIVE	0010	13	2.01			R-2	2	2	GIOIA, KEVIN & NEDA
43 WINDSOR DRIVE	0010	13	2.02			R-2	2	2	DRAGONE, CORRADO P & MARIA LUISA
3 WINFIELD DRIVE	0084	35	3			R-3	9	2	KELLY, ROBERT E & HAZEL A
4 WINFIELD DRIVE	0086	36	32			R-3	9	2	ENANDER, MAUREEN G & FORD, CORINNE
6 WINFIELD DRIVE	0086	36	33			R-3	9	2	GREENE, JILL
12 WINFIELD DRIVE	0086	36	34			R-3	9	2	STRAND, GREGORY R & EILEEN MCCUE
13 WINFIELD DRIVE	0084	35	2			R-3	9	2	BARON, JULIUS T & THERESA
14 WINFIELD DRIVE	0086	36	35			R-3	9	2	TRIANO, ANTHONY & CHRISTINA
22 WINFIELD DR	0085	36	22.01			R-3	9	2	DURSO, MICHAEL L & KELLY D
26 WINFIELD DR	0086	36	36.01			R-3	9	2	TETER, MICHAEL & CHRISTA
30 WINFIELD DR	0086	36	37.01			R-3	9	2	CARBONE, ERIC & SARAH
31 WINFIELD DRIVE	0084	35	1			R-3	9	2	NISSLEY,STEPHEN M&STEINBERG,LEIGH T
34 WINFIELD DRIVE	0087	36	38			R-3	9	2	VALDEON, JUSTIN & STEPHANIE
38 WINFIELD DRIVE	0087	36	39			R-3	9	2	BARROWS, JOHN R & ELIZABETH
42 WINFIELD DRIVE	0087	36	41			R-3	9	2	CROCITTO, BRIAN & LAUREN
50 WINFIELD DRIVE	0087	36	43			R-3	9	2	LIN, CHANG SHUN & CHEN, YI YUN
56 WINFIELD DRIVE	0087	36	44			R-3	9	2	HILDEBRAND, GARY D & CYNTHIA
60 WINFIELD DRIVE	0087	36	45			R-3	9	2	DOUGHERTY, ROBERT &COGNETTI,MICHELE
8 WOODBINE AVE	0051	26	1			R-3	2	2	HALE, EDWARD A. & GIUSEPPA G.
10 WOODBINE AVE	0051	26	5			R-3	2	2	HAUGHEY, TYLER & HOPKINS, MARGARET
11 WOODBINE AVE	0013	13	38			R-3	2	2	GOLDA, MARIE C
15 WOODBINE AVE	0013	13	39			R-3	2	2	CARTY, RYAN & FIEDLER, LYNDISAY
16 WOODBINE AVE	0052	26	6			R-3	2	2	BETTERLY, JOANNE F
19 WOODBINE AVE	0013	13	41			R-3	2	2	MULQUEEN, JUNE
22 WOODBINE AVE	0052	26	8			R-3	2	2	WALKER, ELIZABETH J.
23 WOODBINE AVE	0013	13	42			R-3	2	2	HUBBARD, WILSON T & LILLIAN A
25 WOODBINE AVE	0013	13	43			R-3	2	2	CHACE, CHRISTOPHER & HOWARD, KELSEY
31 WOODBINE AVE	0013	13	44			R-3	2	2	CHRISTOPHER, SCOTT & CHRISTINE
32 WOODBINE AVE	0052	26	10			R-3	2	2	BRUNO, JOSEPH & MALLORY
36 WOODBINE AVE	0052	26	12			R-3	2	2	NICK, ALAN & ELIZABETH
43 WOODBINE AVE	0013	13	45			R-3	2	2	GONZALEZ, CARLOS & DANIA
46 WOODBINE AVE	0052	26	14			R-3	2	2	MAHONEY, KEVIN & GADDIS, CHRISTINE
47 WOODBINE AVE	0013	13	47			R-3	2	2	MANNELLO, HELENE F.
49 WOODBINE AVE	0013	13	48			R-3	2	2	EDELSTEIN, DAVID A
52 WOODBINE AVE	0052	26	15			R-3	2	2	BURGHART, ANTHONY M & KRISTEN
53 WOODBINE AVE	0014	13	50			R-3	2	2	GASIOROWSKI, CHRISTIE A.
61 WOODBINE AVE	0014	13	52			R-3	2	2	LOPOUKHINE, PETER & NATALYA
62 WOODBINE AVE	0052	26	18			R-3	2	2	MESSINA, STEPHEN P & MEGAN L
66 WOODBINE AVE	0052	26	19			R-3	2	2	ADAMS, JOHN H & JOANNE C
67 WOODBINE AVE	0014	13	55			R-3	2	2	GILL, STEPHEN & GINA
75 WOODBINE AVE	0014	13	57			R-3	2	2	YUM, GENE W & NGOC MINH VUONG
76 WOODBINE AVE	0043	22	1			R-3	2	2	GROOTENBOER, CRAIG R & JENNIFER CAR
81 WOODBINE AVE	0014	13	58			R-3	2	2	BITTERLY, FRANCIS & CAROLINE C
82 WOODBINE AVE	0043	22	3			R-3	2	2	LAUFER, RUBY
83 WOODBINE AVE	0014	13	59			R-3	2	2	BROWN, ALEXANDRA MARIE
87 WOODBINE AVE	0014	13	60			R-3	2	2	VANDERVLIET, DENISE
90 WOODBINE AVE	0043	22	6			R-3	2	2	KIRMAN, JAMES M & ALANA M
94 WOODBINE AVE	0043	22	7			R-3	2	2	CAVAZUTI, THOMAS STEPHEN & STEPHANI
97 WOODBINE AVE	0014	13	62			R-3	2	2	SMITH,JOHN EDWARD IIII & COOK,SOPHIA
98 WOODBINE AVE	0043	22	8			R-3	2	2	BIDDLE,PACKARD&MARGARET SHANN-BIDDL
99 WOODBINE AVE	0014	13	63			R-3	2	2	CONNOLLY, JOHN P
102 WOODBINE AVE	0043	22	9			R-3	2	2	MIHLON, DANE & LAUREN DWYER
103 WOODBINE AVE	0014	13	64			R-3	2	2	CAMPBELL, KENNETH & ALYSSA
107 WOODBINE AVE	0014	13	65			R-3	2	2	DOTY, ALBERT M JR & KATHLEEN
108 WOODBINE AVE	0043	22	10			R-3	2	2	BURNS, CHRISTIAN

TAXING DISTRICT NO. 25 LITTLE SILVER

COUNTY NO. 13 MONMOUTH

PROPERTY LOCATION	PAGE NO.	BLOCK NO.	LOT NO.	LOT QUALIF.	ACCOUNT NO.	ZONE	TAX MAP	PROP CLASS	NAME OF OWNER
112 WOODBINE AVE	0043	22	12			R-3	2	2	CURLEY, CHRISTOPHER & JOAN E.
113 WOODBINE AVE	0014	13	67			R-3	2	2	STUNTEBECK, PETER H & SUSAN V
116 WOODBINE AVE	0043	22	13			R-3	2	2	PIANOFORTE, VINCENT & STEPHANIE
119 WOODBINE AVE	0014	13	69			R-3	2	2	MEJIA, CAITLIN
120 WOODBINE AVE	0043	22	14			R-3	2	2	LAFERRERA, DENISE
124 WOODBINE AVE	0044	22	15			R-3	2	2	DEVORE, KATHLEEN
WOODLAND STREET	0066	30	21			R-3A	12	15C	BOROUGH OF LITTLE SILVER
5 WOODLAND ST	0066	30	4			R-3	11	2	DOHERTY, HUGH & PATRICIA
15 WOODLAND ST	0066	30	5			R-3	11	2	MASSA, FRANK A JR & TONI LEE
19 WOODLAND AVENUE	0066	30	6.01			R-3	11	2	JUREK, SHEILA M
22 WOODLAND ST	0077	31	18.01			R-3	11	2	BIKKER, JACK & SCHEID, JENNIFER
29 WOODLAND ST	0066	30	10			R-3	11	2	GORDON, ROBERT C & ALYSSA
30 WOODLAND ST	0077	31	17			R-3	11	2	WIT, MICHAEL SCOTT & ALESSIA
35 WOODLAND ST	0066	30	12			R-3	11	2	CADDOCK, ROBERT JR & JOHANNA
36 WOODLAND ST (REAR)	0077	31	10			R-3	11	1	FLANAGAN, GREGORY C & SUSAN D
36 WOODLAND ST	0077	31	15			R-3	11	2	FLANAGAN, GREGORY & SUSAN
36 WOODLAND ST	0077	31	16			R-3	11	1	FLANAGAN, GREGORY & SUSAN
37 WOODLAND ST	0066	30	13			R-3	11	2	SCALZO, JOHN & DINA
38 WOODLAND ST	0077	31	13			R-3	11	2	MCDUGLE, DEXTER & GROHOL, BROOKE
95 WOODLAND ST	0066	30	17			R-3	11	2	NELSON, STEPHEN J & NANCY D
172 WOODS END DRIVE	0031	17	4	C0141		PRD	401	2	HERBSTMAN, WILLIAM & KAREN S
174 WOODS END DRIVE	0030	17	4	C0140		PRD	401	2	HURTT AT ROOTSTOCK C/O GREG SIMPSON
176 WOODS END DRIVE	0030	17	4	C0139		PRD	401	2	MATCHETT, LUCY B
178 WOODS END DRIVE	0030	17	4	C0138		PRD	401	2	COLLINS, CHARLES & SARAH
180 WOODS END DRIVE	0030	17	4	C0137		PRD	401	2	WOODS END NJ, LLC
182 WOODS END DRIVE	0030	17	4	C0136		PRD	401	2	RATNER, BARRY & ROCHELLE, TRUSTEES
184 WOODS END DRIVE	0030	17	4	C0135		PRD	401	2	BAIRD, GLEN T
186 WOODS END DRIVE	0030	17	4	C0134		PRD	401	2	REDDEN, HARRAL JR. & BERNADINE
188 WOODS END DRIVE	0030	17	4	C0133		PRD	401	2	HABER, DAVID J & MARILYN C

1 Line	2 Block No. Lot No. Qualification Account No.	3 Land Dimensions Building Description Additional Lots Acreage Prop. Class	4 Owner's Name Address City State Property Location Billing Code Zip Code	5 Land Improvement Total	6 Exemptions Cd. Amount	7 Net Taxable Value	8 Deduct. Cd.Quan.	9 Special Tax Codes	10 Num Units	12 DED AMT 2025 TAX 2026 1ST
1	1 1	205X151 TRI 2 .7106	1 RAILSIDE PROPERTIES, LLC 145 WHITE ROAD LITTLE SILVER, NJ 07739 29 RUMSON PLACE B-1 10	352000 0 352000		352000			00	.00 4816.82 2408.41
2	1 3	60X150 1.5S-AL-F-DG-1U .2066	2 LANDREE, JOSEPH ANTON & WENDY E 31 RUMSON PLACE LITTLE SILVER, NJ 07739 31 RUMSON PLACE R-3 10	413000 173300 586300		586300	V 1 02		01	250.00 8282.91 4141.46
3	1 4	60X150 1.5S-AL-F-1U .2066	2 MCMAHON, MICHAEL & TRACY 35 RUMSON PLACE LITTLE SILVER, NJ 07739 35 RUMSON PLACE R-3 10	464000 232500 696500		696500			01	.00 9938.29 4969.15
4	1 5	60X150 1S-AL-R-1U .2066	2 PEARSON, WESLEY & JENNIFER 39 RUMSON PLACE LITTLE SILVER, NJ 07739 39 RUMSON PLACE R-3 10	464000 337000 801000		801000			01	.00 11027.54 5513.77
5	1 6	60X150 2S-F-L-1U .2066	2 RODGERS, JONATHAN KEENAN & DANIELLE 43 RUMSON PLACE LITTLE SILVER, NJ 07739 43 RUMSON PLACE R-3 10	469000 536500 1005500		1005500			01	.00 12835.28 6417.64
6	1 7	60X150 1.5S-F-F-1U .2066	2 CUPO, CHRISTOPHER & ERIN 47 RUMSON PLACE LITTLE SILVER, NJ 07739 47 RUMSON PLACE R-3 10	469000 510700 979700		979700			01	.00 13062.33 6531.17
7	1 8	60X150 1.5S-AL-F-1U .2066	2 CLARK, JOSEPH E III & MARY SUSAN 51 RUMSON PL LITTLE SILVER, NJ 07739 51 RUMSON PLACE R-3 10	474000 154900 628900		628900			01	.00 9017.18 4508.59
8	1 9	51X150 1.5S-AL-F-DG-1U .1756	2 KATHLEEN A WALTERS 2022 TRUST 55 RUMSON PLACE LITTLE SILVER, NJ 07739 55 RUMSON PLACE R-3 10	460200 409200 869400		869400			02	.00 11011.73 5505.87
9	1 10	68X150 1.5S-AL-F-DG-1U .2342	2 JINDAL, SARAH 52 GRANT PLACE LITTLE SILVER, NJ 07739 52 GRANT PLACE R-3 10	495900 389500 885400		885400			01	.00 12019.07 6009.54
10	1 11	115X120 1.5S-AL-F-AG-1U .3168	2 MIHLON, DANE & LAUREN DWYER- 186 QUEENS DRIVE SOUTH LITTLE SILVER, NJ 07739 65 RUMSON PLACE R-3 10	575700 231600 807300		807300			01	.00 10945.63 5472.82
11	1 12	55X115 2S-AL-L-DG-1U .1452	2 LOMEDICO, ALEXANDER 59 GRANT PLACE LITTLE SILVER, NJ 07739 59 GRANT PLACE R-3 10	472500 351800 824300		824300			01	.00 10748.76 5374.38
12	1 13	58X115 1.5S-F-F-1U .1531	2 RYSER, MARTIN BRUCE & CAROL 61 GRANT PL LITTLE SILVER, NJ 07739 61 GRANT PLACE R-3 10	478000 159200 637200		637200			01	.00 8584.64 4292.32
13	1 14	0.799 AC CB1S .7990	4A DTR PROPERTIES, LLC 145 WHITE ROAD LITTLE SILVER, N J 07739 64 GRANT PLACE B-1 10	251700 430500 682200		682200			00	.00 8912.27 4456.14
14	1 15	2.090 AC CB1S 2.0900	4A REAL FOURSOME LLC 22 LIPPINCOTT ROAD LITTLE SILVER, NJ 07739 100 GRANT PLACE B-1 10	493800 914500 1408300		1408300			01	.00 18397.91 9198.96

1 L i n e	2 Block No. Lot No. Qualification Account No.	3 Land Dimensions Building Description Additional Lots Acreage	4 Owner's Name Address City State Property Location	5 Billing Code Zip Code	6 Land Improvement Total	7 Exemptions Cd. Amount	8 Net Taxable Value	9 Deduct. Cd.Quan.	10 Special Tax Codes	11 Num Units	12 DED AMT 2025 TAX 2026 1ST
1	1 16	3.540 AC 3.5400	4A RYSER, MARTIN B&DISSINGER 145 WHITE ROAD LITTLE SILVER, N J 145 WHITE RD	CAROL D 07739 B-1 10	947800 2010000 2957800		2957800			01	.00 38639.49 19319.75
2	1 17	3.260 AC 3.2600	5A STATE OF NJ - DOT MARKET ST & MCCARTER HWY NEWARK, N J RAILROAD	07101 B-1 10	0 0 0		EXEMPT RR			00	.00 .00 .00
3	1 18	13.760 AC 13.7600	5A STATE OF NJ - DOT MARKET ST & MCCARTER HWY NEWARK, N J RAILROAD	07101 B-1 12	0 0 0		EXEMPT RR			00	.00 .00 .00
4	1 19	0.670 AC .6700	5A STATE OF NJ - DOT MARKET ST & MCCARTER HWY NEWARK, N J RAILROAD	07101 B-1 25	0 0 0		EXEMPT RR			00	.00 .00 .00
5	1 20	1.180 AC 1.1800	5A STATE OF NJ - DOT MARKET ST & MCCARTER HWY NEWARK, N J RAILROAD	07101 B-1 26	0 0 0		EXEMPT RR			00	.00 .00 .00
6	1 21	3.130 AC 3.1300	5A STATE OF NJ - DOT MARKET ST & MCCARTER HWY NEWARK, N J RAILROAD	07101 B-1 26	0 0 0		EXEMPT RR			00	.00 .00 .00
7	2 2	60X145 1.5S-F-F-1U .1997	2 RASSAS, AARON 144 CAMPBELL COURT SHREWSBURY, NJ 22 RUMSON PLACE	07702 R-3 1	406000 118700 524700		524700			01	.00 7975.35 3987.68
8	2 3	60X145 1.5S-AL-F-DG-1U .1997	2 TSAI, DAVID & VIRGINIA 3608 CHARLESTON DR MONROE, NJ 26 RUMSON PLACE	08831 R-3 1	451100 464600 915700		915700			01	.00 13006.30 6503.15
9	2 4	60X145 1.5S-AL-F-DG-1U .1997	2 CSERNICA, MARK & LINDA H 30 RUMSON PLACE LITTLE SILVER, NJ 30 RUMSON PLACE	07739 R-3 1	456100 258900 715000		715000			01	.00 10274.55 5137.28
10	2 6	90X100 2S-F-S-1U .2066	2 MURPHY, JAN 16 WEST LAKE ROAD LITTLE SILVER, NJ 16 WEST LAKE ROAD	07739 R-3 1	476500 673500 1150000		1150000			01	.00 16525.50 8262.75
11	3 1	80X160 .2938	15C BORO OF LITTLE SILVER 480 PROSEPCT AVENUE LITTLE SILVER, N J 40 RUMSON PLACE	07739 R-3 1	515900 0 515900		*EXEMPT*			00	.00 .00 .00
12	4 2	50X100 RED BANK ASSESS .1148	1 CALNAN, MARK P & CHRISTINE M 17 EAST LAKE ROAD RED BANK, NJ 17 EAST LAKE ROAD	07701 R-3 1	0 0 0					00	.00 .00 .00
13	4 3	100X120 2S-AL-L-DG-1U 4 .2755	2 SEIBERT, JAY H & DANIELLE 52 RUMSON PLACE LITTLE SILVER, NJ 52 RUMSON PLACE	07739 R-3 1	527800 241000 768800		768800			01	.00 10850.79 5425.40
14	4 6	110X100 2S-AL-L-1U 7 .2525	2 LAFFERTY, KAREN 21 CHAPIN AVENUE RED BANK, NJ 36 GRANT PLACE	07701 R-3 1	542300 247400 789700		789700			01	.00 10646.73 5323.37

3807600

0

4

4014100

7821700

6

1 L i n e	2 Block No. Lot No. Qualification Account No.	3 Land Dimensions Building Description Additional Lots Acreage Prop. Class	4 Owner's Name Address City State Property Location Billing Code Zip Code	5 Land Improvement Total	6 Exemptions Cd. Amount	7 Net Taxable Value	8 Deduct. Cd.Quan.	9 Special Tax Codes	10 Num Units	12 DED AMT 2025 TAX 2026 1ST
1	4 8	100X120 2S-AL-L-1U 9 .2755	2 BIELSKIE, DANIEL J & LAUREN 46 GRANT PLACE LITTLE SILVER, NJ 46 GRANT PLACE 07739 R-3 1	533400 191600 725000		725000			01	.00 10418.25 5209.13
2	5 1	147X115 2S-S-E-1U .3881	2 GIBB, BENJAMIN R & TARA C. 31 GRANT PLACE LITTLE SILVER, NJ 31 GRANT PLACE 07739 R-3 1	598100 575200 1173300		1173300			01	.00 15503.79 7751.90
3	5 4	115X165 2S-F-L-1U 5,6 .4356	2 ROCCO, DAVID J & MEREDITH J 45 GRANT PLACE LITTLE SILVER, NJ 45 GRANT PLACE 07739 R-3 1	621900 648000 1269900		1269900			01	.00 15738.02 7869.01
4	6 1	113X125 2.5S-F-L-AG-1U .3243	2 OLMAN, BRADLEY 78 GARDEN ROAD W LITTLE SILVER, NJ 78 GARDEN ROAD W 07739 R-3 1	620800 397500 1018300		1018300			01	.00 13546.60 6773.30
5	6 2	70X125 2S-F-L-AG-1U .2009	2 PERRY, ROBERT J JR & WENDY 72 GARDEN ROAD LITTLE SILVER, NJ 72 GARDEN ROAD W 07739 R-3 1	544400 426800 971200		971200			01	.00 12978.98 6489.49
6	6 3	70X125 2S-F-L-AG-1U .2009	2 CIATTO, BARBARA ANN E & JAMES P 68 GARDEN ROAD WEST LITTLE SILVER, NJ 68 GARDEN ROAD W 07739 R-3 1	544400 309900 854300		854300			01	.00 11258.90 5629.45
7	6 4	70X125 2S-AL-L-AG-1U .2009	2 PATTERSON, EDWARD & PAMELA F. 64 GARDEN ROAD W LITTLE SILVER, N J 64 GARDEN ROAD 07739 R-3 1	544400 369900 914300		914300			01	.00 12526.33 6263.17
8	6 5	45X125 29X115 IRR 2S-F-L-AG-1U .0000	2 HODGE, FREDERICK J JR & CHRISTINE S 80 RUMSON PLACE LITTLE SILVER, NJ 80 RUMSON PLACE 07739 R-3 1	512600 292100 804700		804700			01	.00 10699.90 5349.95
9	6 6	108X139 2S-B-L-DG-1U .3446	2 SCALI, DOMENICK L & ANTONINA 80 GARDEN ROAD W LITTLE SILVER, NJ 80 GARDEN ROAD W 07739 R-3 1	627200 603000 1230200		1230200			01	.00 15634.56 7817.28
10	6 7	120X139 2S-AL-L-AG-1U 8 .3829	2 GILES, NANCY C 82 GARDEN ROAD W LITTLE SILVER, N J 82 GARDEN ROAD W 07739 R-3 1	640400 364900 1005300		1005300			01	.00 13437.39 6718.70
11	6 9	95X137 28X150 IRR 2S-S-E-AG-1U .0000	2 TUCKER, SCOTT G & GLOVER, JANE G 3 SILVERWHITE AVE LITTLE SILVER, NJ 3 SILVERWHITE AVE 07739 R-3 1	646500 487900 1134400		1134400			01	.00 14940.49 7470.25
12	7 1	67X139 1.5S-AL-F-AG-1U .2138	2 PECK, KRISTOPHER T & KATHERINE 81 GARDEN ROAD LITTLE SILVER, NJ 81 GARDEN ROAD 07739 R-3 1	518300 636200 1154500		1154500			01	.00 12734.69 6367.35
13	7 2	79X127 2S-AL-L-1U .2303	2 LOGAN, RALPH & LISA 71 GARDEN ROAD W LITTLE SILVER, NJ 71 GARDEN ROAD W 07739 R-3 1	563200 612900 1176100		1176100			01	.00 15121.55 7560.78
14	7 3	122X124 2S-S-L-AG-1U .3473	2 MONTELLA, LOUIS & KIMBERLY 75 GARDEN ROAD LITTLE SILVER, NJ 75 GARDEN ROAD 07739 R-3 1	624100 417500 1041600		1041600			01	.00 13750.65 6875.33

8139700

0

7

6333400

14473100

3

1 L i n e	2 Block No. Lot No. Qualification Account No.	3 Land Dimensions Building Description Additional Lots Acreage Prop. Class	4 Owner's Name Address City State Property Location Billing Code Zip Code	5 Land Improvement Total	6 Exemptions Cd. Amount	7 Net Taxable Value	8 Deduct. Cd.Quan.	9 Special Tax Codes	10 Num Units	12 DED AMT 2025 TAX 2026 1ST
1	7 4	157X139 2S-AL-L-DG-1U 5,6 .5010	2 MCCARTHY, PETER J & CHRISTINE M 1 GARDEN ROAD LITTLE SILVER, NJ 1 GARDEN ROAD E 07739 R-3 1	681400 687500 1368900		1368900			01	.00 17811.62 8905.81
2	7 7	52X127 65X122 IRR 2S-F-L-DG-1U 8 .0000	2 KROLL, KATHRYN NELSINE 5 GARDEN ROAD EAST LITTLE SILVER, NJ 5 GARDEN ROAD E 07739 R-3 1	621800 312700 934500		934500			01	.00 12543.57 6271.79
3	7 9	39X125 38X131 IRR 2S-S-E-AG-1U .0000	2 WOLMAN, ANDREW W JR & DIANN R 11 GARDEN ROAD E LITTLE SILVER, N J 11 GARDEN ROAD E 07739 R-3 1	561100 395200 956300		956300	V 1 02		01	250.00 12425.78 6212.89
4	7 10	54X138 2S-F-L-1U .1711	2 STERNBACH, MICHAEL K & ROSEMARY D 116 RUMSON PLACE LITTLE SILVER, N J 116 RUMSON PLACE 07739 R-3 1	482600 390200 872800		872800	V 1 02		01	250.00 11250.31 5625.16
5	7 11	19X123 22X117 ++IRR 2 .0564	2 PECK, KRISTOPHER T & KATHERINE 81 GARDEN ROAD LITTLE SILVER, NJ 81 GARDEN (REAR) 07739 R-3 1	50800 52700 103500		103500			01	.00 1074.88 537.44
6	7 12	163X111 25X114 ++IRR 2S-AL-L-1U .2404	2 HOFFMAN, FRED H & KATHLEEN K 104 RUMSON PLACE LITTLE SILVER, NJ 104 RUMSON PLACE 07739 R-3 1	643300 767500 1410800		1410800			01	.00 19780.31 9890.16
7	8 1	40X97 TRI .0891	1 UNKNOWN UNKNOWN UNKNOWN SILVERWHITE AVE 07739 R-3 1	0 0 0					00	.00 .00 .00
8	8 2	60X123 60X110 IRR 2S-F-S-AG-1U .0000	2 VERY, DONALD & DEBORAH 4 SILVERWHITE AVENUE LITTLE SILVER, NJ 4 SILVERWHITE AVE 07739 R-3 1	615000 399800 1014800		1014800			01	.00 13414.40 6707.20
9	8 5	47X150 23X140 IRR 2.5S-S-L-DG-1U .0000	2 CONTI, DIANNE C & BRIAN 119 PINCKNEY ROAD LITTLE SILVER, NJ 119 PINCKNEY ROAD 07739 R-3 1	459400 412300 871700		871700			01	.00 11454.33 5727.17
10	8 6	53X145 2S-AL-E-DG-1U .1764	2 MANDELL FAMILY TRUST 123 PINCKNEY ROAD LITTLE SILVER, NJ 123 PINCKNEY ROAD 07739 R-3 1	429600 284400 714000		714000			01	.00 9576.17 4788.09
11	8 7	53X145 2S-S-E-DG-1U .1764	2 ANDERSON, JOHN B III & CAROL J 127 PINCKNEY ROAD LITTLE SILVE,R NJ 127 PINCKNEY ROAD 07739 R-3 1	429600 464600 894200		894200			01	.00 11677.06 5838.53
12	8 8	53X150 2S-F-L-DG-1U .1825	2 RULE, THOMAS S & LINDA F 131 PINCKNEY ROAD LITTLE SILVER, N J 131 PINCKNEY ROAD 07739 R-3 1	431800 315900 747700		747700			01	.00 10090.61 5045.31
13	8 9	54X150 2S-F-L-DG-1U .1860	2 PELENSKY, ALEX & HUBER, LISA 135 PINCKNEY RD LITTLE SILVER, NJ 135 PINCKNEY ROAD 07739 R-3 1	433500 563100 996600		996600			01	.00 13813.88 6906.94
14	8 10	74X307 1.5S-S-F-AG-1U .5215	2 MOORE, JAMES D. & RUTH A. 2020 COCHRAN ROAD MARYVILLE, TN 139 PINCKNEY ROAD 37803 R-3 1	536100 296800 832900		832900			01	.00 11362.36 5681.18

1 L i n e	2 Block No. Lot No. Qualification Account No.	3 Land Dimensions Building Description Additional Lots Acreage Prop. Class	4 Owner's Name Address City State Property Location Billing Code Zip Code	5 Land Improvement Total	6 Exemptions Cd. Amount	7 Net Taxable Value	8 Deduct. Cd.Quan.	9 Special Tax Codes	10 Num Units	12 DED AMT 2025 TAX 2026 1ST
1	8 11	75X298 1.5S-AL-F-AG-1U .5131	2 NAIMAN, TIMOTHY & JOAN 145 PINCKNEY ROAD LITTLE SILVER, NJ 145 PINCKNEY ROAD 07739 R-3 1	536500 253800 790300		790300			01	.00 11738.85 5869.43
2	8 12	75X290 1.5S-S-F-AG-1U .4993	2 BUBLIN, FRANK J 151 PINCKNEY ROAD LITTLE SILVER, N J 151 PINCKNEY ROAD 07739 R-3 1	534200 276700 810900		810900			01	.00 11187.05 5593.53
3	8 13	75X281 1.5S-AL-F-AG-1U .4838	2 MARIANO, ALLAN 155 PINCKNEY ROAD LITTLE SILVER, NJ 155 PINCKNEY ROAD 07739 R-3 1	529600 520700 1050300		1050300			01	.00 13502.05 6751.03
4	8 14	75X273 1.5S-AL-F-AG-1U .4700	2 KAO, YA-JANE A/K/A KAO, DAPHNE 161 PINCKNEY ROAD LITTLE SILVER, NJ 161 PINCKNEY ROAD 07739 R-3 1	525000 483700 1008700		1008700			01	.00 13470.44 6735.22
5	8 15	75X264 1.5S-AL-F-AG-1U .4545	2 RAGAN, MARCY T & TIMOTHY H 167 PINCKNEY ROAD LITTLE SILVER, NJ 167 PINCKNEY ROAD 07739 R-3 1	520400 291100 811500		811500			01	.00 11132.44 5566.22
6	8 16	50X150 1.5S-S-E-DG-1U .1722	2 LINDE, GLEN & MATYKA, MARIA 171 PINCKNEY ROAD LITTLE SILVER, NJ 171 PINCKNEY ROAD 07739 R-3 1	426600 475800 902400		902400			01	.00 11639.70 5819.85
7	8 17	50X100 2S-F-L-1U .1148	2 BESS, SAIGE & PRESTON, DILLON 175 PINCKNEY ROAD LITTLE SILVER, NJ 175 PINCKNEY ROAD 07739 R-3 1	403700 383300 787000		787000			01	.00 10241.50 5120.75
8	8 18	50X100 VACANT LAND .1148	15C BORO OF LITTLE SILVER 480 PROSPECT AVENUE LITTLE SILVER, N J 177 PINCKNEY ROAD 07739 MP-2 1	52500 0 52500		*EXEMPT*			00	.00 .00 .00
9	8 19	60X100 1.5S-F-O-AG-1U .1377	2 BURGENER, MARGARET R. 4 SALEM LANE LITTLE SILVER, NJ 4 SALEM LANE 07739 R-3 1	492500 261000 753500		753500			01	.00 10646.73 5323.37
10	8 20	97X150 13X98 ++IRR 1.5S-F-F-DG-1U 21,22 .1816	2 CHRISTENSEN, JANE 12 SALEM LANE LITTLE SILVER, NJ 12 SALEM LANE 07739 R-3 1	631300 264200 895500		895500			01	.00 12103.85 6051.93
11	8 23	86X87 2S-F-L-AG-1U .1718	2 WILSON, ERIC & JACLYN 16 SALEM LANE LITTLE SILVER, NJ 16 SALEM LANE 07739 R-3 1	513400 161600 675000		675000			01	.00 9699.75 4849.88
12	8 24	59X160 37X180 IRR 1.5S-AL-F-1U .0000	2 MASTROIANNI, MARK D & LISA M 20 SALEM LANE LITTLE SILVER, NJ 20 SALEM LANE 07739 R-3 1	626800 239900 866700		866700			01	.00 9357.74 4678.87
13	8 25	72X155 1.5S-F-F-1U .2562	2 BONELLO, SARAH C 24 SALEM LANE LITTLE SILVER, N J 24 SALEM LANE 07739 R-3 1	560100 338900 899000		899000			01	.00 11807.83 5903.92
14	8 26	50X150 50X75 IRR 2S-F-L-DG-1U .0000	2 TAVARES, JOHN 28 SALEM LANE LITTLE SILVER, NJ 28 SALEM LANE 07739 R-3 1	538500 586800 1125300		1125300			01	.00 14601.36 7300.68

6838600

0

8

4537500

11376100

26

1 Line	2 Block No. Lot No. Qualification Account No.	3 Land Dimensions Building Description Additional Lots Acreage Prop. Class	4 Owner's Name Address City State Property Location Billing Code Zip Code	5 Land Improvement Total	6 Exemptions Cd. Amount	7 Net Taxable Value	8 Deduct. Cd.Quan.	9 Special Tax Codes	10 Num Units	12 DED AMT 2025 TAX 2026 1ST
1	8 27	75X100 1.5S-F-F-1U .1722	2 RENNA, DAVID A & JENNIFER M 36 SALEM LANE LITTLE SILVER, N J 36 SALEM LANE 07739 R-3 1	492200 343900 836100		836100			01	.00 11217.22 5608.61
2	8 28	115X311 2S-F-1U .8211	2 RYSER, PHILIP JOHN 140 RUMSON PLACE LITTLE SILVER, N J 140 RUMSON PLACE 07739 R-3 1	739200 456100 1195300		1195300			01	.00 15791.19 7895.60
3	8 29	111X292 2S-F-F-1U 30 .7441	2 PRATT, ABIMBOLA & SCHUNDLER, REBECC 130 RUMSON PLACE LITTLE SILVER, NJ 130 RUMSON PLACE 07739 R-3 1	720100 730600 1450700		1450700			01	.00 18933.91 9466.96
4	8 31	110X277 2S-AL-S-1U 32 .6995	2 WALSH, MARGOT T 124 RUMSON PL LITTLE SILVER, N J 124 RUMSON PLACE 07739 R-3 1	706100 247500 953600		953600	W 1 01		01	250.00 12720.36 6360.18
5	8 33	145X225 2S-S-E-AG-1U 34,35 .7490	2 MILLER, LOUIS D & LENORE F 12 GARDEN ROAD E LITTLE SILVER, N J 12 GARDEN ROAD E 07739 R-3 1	765600 383200 1148800		1148800	V 1 02		01	250.00 13635.73 6817.87
6	8 36	15X127 97X149 IRR 2S-F-L-1U 37 .0000	2 STRYPE, MICHAEL S & NOONAN, EILEEN 8 GARDEN ROAD E LITTLE SILVER, NJ 8 GARDEN ROAD E 07739 R-3 1	640100 423700 1063800		1063800			01	.00 14440.41 7220.21
7	8 38	75X161 2S-F-E-DG-1U .2772	2 HUGHES, TIMOTHY MARK & CLARE MARY 6 GARDEN ROAD E LITTLE SILVER, NJ 6 GARDEN ROAD E 07739 R-3 1	582000 519900 1101900		1101900			01	.00 14460.57 7230.29
8	8 39	75X135 47X160 ++IRR 2S-S-E-1U 40 .2025	2 WEAVER, MARK C & DANCZUK, LARISA 4 GARDEN ROAD E LITTLE SILVER, NJ 4 GARDEN ROAD E 07739 R-3 1	675500 481900 1157400		1157400			01	.00 15546.90 7773.45
9	9 1	83X100 1.5S-AL-L-1U .1905	2 LUNZ, WILLIAM W & BARBARA A 31 SALEM LANE LITTLE SILVER, N J 31 SALEM LANE 07739 R-3 1	505100 329700 834800		834800	V 1 02		01	250.00 10682.70 5341.35
10	9 2	81X100 1.5S-AL-F-AG-1U .1860	2 THOMPSON, BRYAN & KERRY 6 ALDEN TERRACE LITTLE SILVER, NJ 6 ALDEN TERRACE 07739 R-3 1	528300 309700 838000		838000			01	.00 11105.14 5552.57
11	9 3	82X100 2S-F-L-AG-1U .1882	2 KORDOSKI L/J. & R.M. REV. TRUST 35 SALEM LANE LITTLE SILVER, NJ 35 SALEM LANE 07739 R-3 1	503500 174500 678000		678000	V 1 02		01	250.00 9615.01 4807.51
12	9 4	79X100 2S-AL-L-AG-1U .1814	2 FORBES, CHAD & COLEEN 4 STANDISH RD LITTLE SILVER, NJ 4 STANDISH RD 07739 R-3 1	524900 600000 1124900		1124900			01	.00 14864.33 7432.17
13	10 1	50X100 .1148	15C BORO OF LITTLE SILVER 480 PROSPECT AVENUE LITTLE SILVER, N J 183 PINCKNEY ROAD 07739 MP-2 1	52500 0 52500		*EXEMPT*			00	.00 .00 .00
14	10 2	50X100 1.5S-F-F-DG-1U .1148	2 GRIEPENBURG, DANIEL C & TARA M 185 PINCKNEY ROAD LITTLE SILVER, NJ 185 PINCKNEY ROAD 07739 R-3 1	403700 406100 809800		809800			01	.00 11626.77 5813.39

V03 750

W01 250

7786300

0

10

5406800

13193100

2

1 L i n e	2 Block No. Lot No. Qualification Account No.	3 Land Dimensions Building Description Additional Lots Acreage Prop. Class	4 Owner's Name Address City State Property Location Billing Code Zip Code	5 Land Improvement Total	6 Exemptions Cd. Amount	7 Net Taxable Value	8 Deduct. Cd.Quan.	9 Special Tax Codes	10 Num Units	12 DED AMT 2025 TAX 2026 1ST
1	10 3	68X100 1.5S-AL-F-1U .1561	2 SMITH, LESTER BRUCE & ELIZABETH A 5 SALEM LANE LITTLE SILVER, N J 5 SALEM LANE 07739 R-3 1	506100 230100 736200		736200			01	.00 10050.38 5025.19
2	10 4	42X100 21X81 IRR 1.5S-F-F-AG-1U .0000	2 BOODY, BARCLAY L. 1608 DOOLITTLE DRIVE BRIDGEWATER, NJ 7 SALEM LANE 08807 R-3 1	489600 348200 837800		837800			01	.00 10367.96 5183.98
3	10 5	81X100 2S-F-L-AG-1U .1860	2 DICKSON, DAVID M JR 73 GLENVILLE ROAD GREENWICH, CT 15 SALEM LANE 06831 R-3 1	528300 311700 840000		840000			01	.00 11813.58 5906.79
4	10 6	57X116 2S-F-L-AG-1U .1518	2 KEENAN, EILEEN 5 ALDEN TERRACE LITTLE SILVER, NJ 5 ALDEN TERRACE 07739 R-3 1	499800 271200 771000		771000			01	.00 11264.64 5632.32
5	10 7	60X116 1.5S-AL-F-1U .1598	2 TICE, TRISTAN A & WALKER, MARGARET 9 ALDEN TERRACE LITTLE SILVER, NJ 9 ALDEN TERRACE 07739 R-3 1	505600 439600 945200		945200			01	.00 12626.92 6313.46
6	10 8	60X116 2S-AL-L-AG-1U .1598	2 KARR, ANDREW & ASSUNTA 13 ALDEN TERRACE LITTLE SILVER, N J 13 ALDEN TERRACE 07739 R-3 1	505600 349000 854600		854600			01	.00 11480.19 5740.10
7	10 9 74	60X116 1.5S-AL-F-AG-1U .1598	2 DECASTRO, COREY & BOULOS, TAYLOR 17 ALDEN TERRACE LITTLE SILVER, NJ 17 ALDEN TERRACE 07739 R-3 1	505600 266100 771700		771700			01	.00 10484.35 5242.18
8	10 10	86X116 1.5S-F-F-1U .2290	2 MARTIN, SCOTT & NICOLE 21 ALDEN TERRACE LITTLE SILVER, NJ 21 ALDEN TERRACE 07739 R-3 1	555600 245800 801400		801400			01	.00 11003.11 5501.56
9	10 11	113X200 1S-AL-R-AG-1U .5188	2 SCHWARZMAN, DOVID 1430 FOREST AVE LAKEWOOD, NJ 199 PINCKNEY ROAD 08701 R-3 1	557200 662100 1219300		1219300			01	.00 15200.59 7600.30
10	10 12	70X204 1.5S-F-F-DG-1U .3278	2 CARR, DARLENE 195 PINCKNEY ROAD LITTLE SILVER, NJ 195 PINCKNEY ROAD 07739 R-3 1	482700 165500 648200		648200			01	.00 9028.67 4514.34
11	10 13	50X207 2S-F-L-DG-1U .2376	2 FIERAMOSCA, EDWARD & TICKLE, KERI 191 PINCKNEY ROAD LITTLE SILVER, NJ 191 PINCKNEY ROAD 07739 R-3 1	443400 435300 878700		878700			01	.00 12096.67 6048.34
12	10 14	50X210 2S-AL-L-DG-1U .2410	2 BERNODAT, FLORIAN & NATALIE SABRINA 187 PINCKNEY ROAD LITTLE SILVER, NJ 187 PINCKNEY ROAD 07739 R-3 1	445000 397500 842500		842500			01	.00 11392.54 5696.27
13	10 15	319X240 2S-S-L-DG-1U 1.7576	2 THOMAS, PETER & CASEY, PATRICIA 215 PINCKNEY ROAD LITTLE SILVER, NJ 215 PINCKNEY ROAD 07739 R-3 1	736700 201800 938500		938500			01	.00 12887.02 6443.51
14	10 16	163X167 1S-AL-R-AG-1U 17,18,19 .6249	2 RUSSELL, DONALD E JR & KAREN T 299 BRANCH AVENUE LITTLE SILVER, N J 299 BRANCH AVENUE 07739 R-3 1	551000 454700 1005700		1005700			01	.00 13615.58 6807.79

7312200

0

10

4778600

12090800

16

1 L i n e	2 Block No. Lot No. Qualification Account No.	3 Land Dimensions Building Description Additional Lots Acreage Prop. Class	4 Owner's Name Address City State Property Location Billing Code Zip Code	5 Land Improvement Total	6 Exemptions Cd. Amount	7 Net Taxable Value	8 Deduct. Cd.Quan.	9 Special Tax Codes	10 Num Units	12 DED AMT 2025 TAX 2026 1ST
1	10 20	185X166 2S-F-L-1U .7050	2 O'BRIEN, MICHAEL & CATHERINE 25 BENNETT LANE LITTLE SILVER, NJ 301 BRANCH AVENUE 07739 R-3 1	703300 374100 1077400		1077400			01	.00 14454.78 7227.39
2	10 21	77X140 1.5S-F-F-AG-1U .2475	2 COPPOLA, JOSEPH & LAURY W. 18 ALDEN TERRACE LITTLE SILVER, NJ 18 ALDEN TERRACE 07739 R-3 1	543600 304900 848500		848500			01	.00 11405.47 5702.74
3	10 22	74X136 2S-F-L-AG-1U .2310	2 HENRY, ANDREW & ALAINA 14 ALDEN TERRACE LITTLE SILVER, NJ 14 ALDEN TERRACE 07739 R-3 1	533200 323600 856800		856800			01	.00 12756.25 6378.13
4	10 23	75X100 1.5S-AL-F-1U .1722	2 GORINI, LOUIS & CHRISTINA 10 ALDEN TERRACE LITTLE SILVER, NJ 10 ALDEN TERRACE 07739 R-3 1	518100 324500 842600		842600			01	.00 11454.33 5727.17
5	10 24	70X100 1.5S-F-F-AG-1U .1607	2 BOODY, LAWRENCE S. 19 STANDISH ROAD LITTLE SILVER, N J 19 STANDISH RD 07739 R-3 1	484100 356200 840300		840300			01	.00 11253.15 5626.58
6	11 1	94X270 2S-F-L-DG-1U .5826	15F MCCLUNG, WILLIAM JR & M. LORRAINE 124 PINCKNEY ROAD LITTLE SILVER, NJ 124 PINCKNEY ROAD 07739 R-3 1	571900 585800 1157700		*EXEMPT*			01	.00 .00 .00
7	11 2	70X270 45X244 IRR 2S-F-L-DG-1U .0000	2 LAVERNE, ROBERT & YASMINE 136 PINCKNEY RD LITTLE SILVER, NJ 136 PINCKNEY ROAD 07739 R-3 1	598400 463700 1062100		1062100			01	.00 14451.91 7225.96
8	11 3	70X254 1.5S-F-F-DG-1U .4082	2 NAIMAN, JOHN D & LINDA J 140 PINCKNEY ROAD LITTLE SILVER, N J 140 PINCKNEY ROAD 07739 R-3 1	504100 334100 838200		838200			01	.00 11379.60 5689.80
9	11 4	100X270 1S-F-R-DG-1U .6198	2 148 PINCKNEY ROAD LITTLE SILVER, LLC 148 PINCKNEY ROAD LITTLE SILVER, NJ 148 PINCKNEY ROAD 07739 R-3 1	586700 209300 796000		796000			01	.00 11500.31 5750.16
10	11 5	100X287 2S-AL-L-AG-1U 6 .6589	2 BAXTER, LESLIE A & PATRICIA 154 PINCKNEY ROAD LITTLE SILVER, N J 154 PINCKNEY ROAD 07739 R-3 1	595900 590600 1186500		1186500			01	.00 16011.05 8005.53
11	11 7	50X297 2S-AL-L-DG-1U 8 .3409	2 PREZWODEK, EDWARD M & JILL 158 PINCKNEY ROAD LITTLE SILVER, N J 158 PINCKNEY ROAD 07739 R-3 1	471000 436000 907000		907000			01	.00 12047.81 6023.91
12	11 9	62X308 2S-F-L-DG-1U .4384	2 NOHILLY, MICHAEL 707 GRASMERE AVENUE INTERLAKEN, NJ 162 PINCKNEY ROAD 07712 R-3 1	504300 548700 1053000		1053000			01	.00 13387.09 6693.55
13	11 10	56X322 1.5S-B-E-DG-1U 11 .4140	2 ARJOUMANDI, FAYZE 166 PINCKNEY RD LITTLE SILVER, NJ 166 PINCKNEY ROAD 07739 R-3 1	491800 495300 987100		987100			01	.00 13091.07 6545.54
14	11 12	61X181 45X207 ++IRR 14,16 .2337	1 FEYEREISEN, LAWRENCE P & ELAINE H 110 MADISON AVE LITTLE SILVER, N J 110 MADISON AVE (REAR) 07739 R-3 1	157800 0 157800		157800			00	.00 2194.30 1097.15

6692300

0

11

4761000

11453300

12

1 Line	2 Block No. Lot No. Qualification Account No.	3 Land Dimensions Building Description Additional Lots Acreage Prop. Class	4 Owner's Name Address City State Property Location Billing Code Zip Code	5 Land Improvement Total	6 Exemptions Cd. Amount	7 Net Taxable Value	8 Deduct. Cd.Quan.	9 Special Tax Codes	10 Num Units	12 DED AMT 2025 TAX 2026 1ST
1	11 13	56X150 1.5S-S-E-DG-1U .1928	2 BIEDINGER, BRIAN & JENNIFER 170 PINCKNEY ROAD LITTLE SILVER, NJ 170 PINCKNEY ROAD 07739 R-3 1	437000 435600 872600		872600			01	.00 12813.73 6406.87
2	11 15	50X150 1.5S-AL-F-DG-1U .1722	2 FRISCIA, THOMAS B & CHRISTINA L 174 PINCKNEY ROAD LITTLE SILVER, NJ 174 PINCKNEY ROAD 07739 R-3 1	426600 312700 739300		739300			01	.00 9863.57 4931.79
3	11 17	100X150 1S-S-R-AG-1U .3444	2 MCCARTHY, MATTHEW T & KATHLEEN 178 PINCKNEY ROAD LITTLE SILVER, NJ 178 PINCKNEY ROAD 07739 R-3 1	513300 209000 722300		722300			01	.00 10044.63 5022.32
4	11 18	77X198 10X170 IRR 1S-AL-R-AG-1U 19.01, 20 .0000	2 HANDY, TIMOTHY L & JESSICA L 186 PINCKNEY ROAD LITTLE SILVER, NJ 186 PINCKNEY ROAD 07739 R-3 1	513200 357700 870900		870900			01	.00 11806.39 5903.20
5	11 19	37X220 2S-AL-L-DG-1U 18.01 .1869	2 SILVERSTEIN, BERNARD & PENNIMAN WAL 182 PINCKNEY ROAD LITTLE SILVER, NJ 182 PINCKNEY ROAD 07739 R-3 1	419900 318800 738700		738700			01	.00 10998.80 5499.40
6	11 21	50X150 65X98 IRR 2S-F-L-DG-2U .0000	2 BIRMINGHAM, MARY A & TRUFOLO, ANTHO 190 PINCKNEY ROAD LITTLE SILVER, NJ 190 PINCKNEY ROAD 07739 R-3 1	496400 378100 874500		874500			01	.00 12112.47 6056.24
7	11 22	95X98 1.5S-AL-O-AG-2U .2137	2 BRECH, BRIAN J & JANE M 198 PINCKNEY ROAD LITTLE SILVER, NJ 198 PINCKNEY ROAD 07739 R-3 1	455200 295000 750200		750200			02	.00 11379.60 5689.80
8	11 23	91X103 2S-F-L-DG-1U .2152	2 KENT, KRISTEN MELISSA & SIMMONS, EM 210 PINCKNEY ROAD LITTLE SILVER, NJ 210 PINCKNEY ROAD 07739 R-3 1	364700 357300 722000		722000			01	.00 9545.99 4773.00
9	11 24	140X142 TRI 1.5S-F-F-AG-1U .4564	2 APRUZZESE, & CYNTHIA L 255 BRANCH AVENUE LITTLE SILVER, N J 255 BRANCH AVENUE 07739 R-3 1	413000 436100 849100		849100			01	.00 10813.43 5406.72
10	11 25	80X131 1.5S-F-F-DG-1U .2406	2 HOHLMAN, ERICH W & DEFOTO, CHRISTINA 251 BRANCH AVENUE LITTLE SILVER, NJ 251 BRANCH AVENUE 07739 R-3 1	465600 368100 833700		833700			01	.00 11153.99 5577.00
11	11 26	75X150 1S-F-R-AG-1U .2583	2 MASTROMONICA, MICHELLE 243 BRANCH AVENUE LITTLE SILVER, NJ 243 BRANCH AVENUE 07739 R-3 1	423000 296600 719600		719600			01	.00 9376.43 4688.22
12	11 27	75X150 1S-F-R-AG-1U .2583	2 WILLIAM FULLER COX ETAL IRR TRUST 237 BRANCH AVENUE LITTLE SILVER, NJ 237 BRANCH AVENUE 07739 R-3 1	423000 238100 661100		661100	V 1 02		01	250.00 8883.57 4441.79
13	11 28	75X150 1.5S-AL-F-AG-1U .2583	2 CARTINELLA, ANTHONY & REBECCA 231 BRANCH AVENUE LITTLE SILVER, NJ 231 BRANCH AVENUE 07739 R-3 1	446500 373900 820400		820400			01	.00 10952.81 5476.41
14	11 29	75X150 1S-F-R-AG-1U .2583	2 GABRIELE, BENEDICT A 225 BRANCH AVENUE LITTLE SILVER, NJ 225 BRANCH AVENUE 07739 R-3 1	446500 134500 581000		581000			01	.00 8111.87 4055.94

1 L i n e	2 Block No. Lot No. Qualification Account No.	3 Land Dimensions Building Description Additional Lots Acreage Prop. Class	4 Owner's Name Address City State Property Location Billing Code Zip Code	5 Land Improvement Total	6 Exemptions Cd. Amount	7 Net Taxable Value	8 Deduct. Cd.Quan.	9 Special Tax Codes	10 Num Units	12 DED AMT 2025 TAX 2026 1ST
1	11 30	130X135 2S-F-L-DG-1U .4029	2 BRUCKMANN, PETER R. & NANCY 217 BRANCH AVENUE LITTLE SILVER, NJ 217 BRANCH AVENUE 07739 R-3 1	499000 442400 941400		941400			01	.00 13257.76 6628.88
2	11 31	25X189 31X178 IRR 2S-AL-L-DG-1U .0000	2 FEYEREISEN, LAWRENCE P & ELAINE H 110 MADISON AVENUE LITTLE SILVER, N J 110 MADISON AVENUE 07739 R-3 1	480200 275900 756100		756100			01	.00 10510.22 5255.11
3	11 32	50X188 1S-F-R-DG-1U .2158	2 RAPP, WALTER J & KATHLEEN 14 TRAFALGER PLACE SHREWSBURY, N J 106 MADISON AVENUE 07702 R-3 1	468400 197300 665700		665700	V 1 02		01	250.00 8890.76 4445.38
4	11 33	50X187 2S-AL-L-1U .2146	2 HENRY, LARAIN 102 MADISON AVENUE LITTLE SILVER, NJ 102 MADISON AVENUE 07739 R-3 1	468400 224000 692400		692400			01	.00 7472.40 3736.20
5	12 2	47X162 2S-AL-O-DG-1U .1748	2 BENNETT, ALLEN J & IDA R 214 BRANCH AVENUE LITTLE SILVER, N J 214 BRANCH AVENUE 07739 R-3 1	360600 299900 660500		660500			01	.00 10021.64 5010.82
6	12 3	305X107 2S-AL-L-AG-2U .7492	2 BEYDA, STEVEN 220 BRANCH AVENUE LITTLE SILVER, NJ 220 BRANCH AVENUE 07739 R-3 1	488400 747200 1235600		1235600			02	.00 16190.68 8095.34
7	13 2	228X191 2S-F-O-AG-1U .9997	2 MEYERSON, DONALD H & QING G 38 WINDSOR DRIVE LITTLE SILVER, NJ 38 WINDSOR DRIVE 07739 R-2 2	925800 479500 1405300		1405300			01	.00 18836.20 9418.10
8	13 2.01	161X250 2S-F-O-AG-1U .9240	2 GIOIA, KEVIN & NEDA 42 WINDSOR DRIVE LITTLE SILVER, NJ 42 WINDSOR DRIVE 07739 R-2 2	941100 1385200 2326300		2326300			01	.00 25924.92 12962.46
9	13 2.02	107X272 2S-F-O-AG-1U .6681	2 DRAGONE, CORRADO P & MARIA LUISA 43 WINDSOR DRIVE LITTLE SILVER, N J 43 WINDSOR DRIVE 07734 R-2 2	788700 305200 1093900		1093900			01	.00 14635.85 7317.93
10	13 2.03	105X288 2S-S-O-1U .6942	2 SHVEDOV, GENE & SVETLANA 39 WINDSOR DRIVE LITTLE SILVER, NJ 39 WINDSOR DRIVE 07739 R-2 2	844600 1600100 2444700		2444700			01	.00 30609.54 15304.77
11	13 2.04	105X353 2S-F-O-AG-1U .8509	2 HYMAN, ANDREW & ZULEIKA ROSADO 35 WINDSOR DRIVE LITTLE SILVER, NJ 35 WINDSOR DRIVE 07739 R-2 2	883000 993100 1876100		1876100			01	.00 24023.77 12011.89
12	13 2.05	96X383 2S-F-O-1U .8441	2 GROSSMAN, TOBY 31 WINDSOR DRIVE LITTLE SILVER, NJ 31 WINDSOR DRIVE 07739 R-2 2	856600 898300 1754900		1754900			01	.00 22374.09 11187.05
13	13 8.01	25X325 113X374 IRR .0000	2 LYNCH, JOHN J & JENNIFER L 417 SPRING STREET LITTLE SILVER, NJ 417 SPRING STREET 07739 R-2 2	637800 1150700 1788500		1788500			01	.00 23605.60 11802.80
14	13 8.02	112X228 1S-B-R-1U .5862	2 LUNN, TIMOTHY & MARISSA 335 SPRING STREET LITTLE SILVER, NJ 335 SPRING STREET 07739 R-2 2	572400 925700 1498100		1498100			01	.00 19432.55 9716.28

1 L i n e	2 Block No. Lot No. Qualification Account No.	3 Land Dimensions Building Description Additional Lots Acreage Prop. Class	4 Owner's Name Address City State Property Location Billing Code Zip Code	5 Land Improvement Total	6 Exemptions Cd. Amount	7 Net Taxable Value	8 Deduct. Cd.Quan.	9 Special Tax Codes	10 Num Units	12 DED AMT 2025 TAX 2026 1ST
1	13 9.01	110X324 .8182	2 CIOCCA, HENRY GREGORY III & CHRISTI 421 SPRING STREET LITTLE SILVER, NJ 421 SPRING STREET 07739 R-2 2	593500 1050600 1644100		1644100			01	.00 21661.34 10830.67
2	13 9.02	110X322 60X154 IRR .0000	2 QUAGLIETTA, DINO & CHRISTINE 425 SPRING STREET LITTLE SILVER, NJ 425 SPRING STREET 07739 R-2 2	586300 1033900 1620200		1620200			01	.00 20983.07 10491.54
3	13 10	100X598 140X444 ++IR 2.5S-AL-L-1U 1.3999	2 SOLIMAN, FAROUK & YOUNES, NANA 435 SPRING STREET LITTLE SILVER, NJ 435 SPRING STREET 07739 R-2 2	1159900 830400 1990300		1990300			01	.00 26350.27 13175.14
4	13 11	60X163 1S-AL-R-DG-1U .2245	2 KERTIS, ROSEMARY 429 SPRING STREET LITTLE SILVER, NJ 429 SPRING STREET 07739 R-2 2	447600 278000 725600		725600			01	.00 9341.94 4670.97
5	13 12	80X163 1S-AL-R-AG-1U .2994	2 CLARK-TURNER, KAY S & WARD, MARK 431 SPRING STREET LITTLE SILVER, NJ 431 SPRING STREET 07739 R-2 2	483500 251200 734700		734700			01	.00 10365.08 5182.54
6	13 13	70X164 2S-B-L-AG-1U .2635	2 MURPHY, FRANCIS D & MARY LEE 433 SPRING STREET LITTLE SILVER, N J 433 SPRING STREET 07739 R-2 2	465600 317000 782600		782600			01	.00 10793.31 5396.66
7	13 14	133X200 2S-B-L-AG-1U .6107	2 SNYDER, HARRY D & RUTH E 264 BRANCH AVENUE LITTLE SILVER, N J 264 BRANCH AVENUE 07739 R-2 2	577600 433700 1011300		1011300			01	.00 13757.84 6878.92
8	13 15.01	349X238 178X101 IRR 2S-F-L-1U .0000	2 CORBIN DESCENDANTS TRUST 19 HILLTOP DRIVE LITTLE SILVER, NJ 19 HILLTOP DRIVE 07739 R-2 2	1297600 1540400 2838000		2838000			01	.00 37218.30 18609.15
9	13 15.02	230X177 .9346	2 SUN, YUXIANG & BULGER, MARK 33 HILLTOP DRIVE LITTLE SILVER, NJ 33 HILLTOP DRIVE 07739 R-2 2	884500 1596700 2481200		2481200			01	.00 31714.59 15857.30
10	13 15.03	295X177 50X190 IRR .0000	2 RICE, STEPHEN & VIVIAN 29 HILLTOP DRIVE LITTLE SILVER, NJ 29 HILLTOP DRIVE 07739 R-2 2	956700 1639600 2596300		2596300			01	.00 33257.93 16628.97
11	13 15.04	175X327 2S 1.3137	2 WETMORE, ANDREW & TRACEY 27 HILLTOP DRIVE LITTLE SILVER, NJ 27 HILLTOP DRIVE 07739 R-2 2	860000 1484700 2344700		2344700			01	.00 29741.59 14870.80
12	13 16	125X200 1.5S-AL-R-AG-1U .5739	2 DEPOLO, RUDOLPH & ARLENE D 276 BRANCH AVENUE LITTLE SILVER, N J 276 BRANCH AVENUE 07739 R-2 2	569400 303400 872800		872800	V 1 02		01	250.00 11827.99 5914.00
13	13 17	131X200 1S-AL-R-DG-1U .6015	2 SIBILIA, STEPHEN & LESLIE 7 FOX HILL DRIVE LITTLE SILVER, NJ 7 FOX HILL DRIVE 07739 R-2 2	575500 485600 1061100		1061100			01	.00 14273.72 7136.86
14	13 18	115X260 2S-B-R-1U .6864	2 SWISS, KENNETH J. & NORMAJEAN P. 15 FOX HILL DRIVE LITTLE SILVER, NJ 15 FOX HILL DRIVE 07739 R-2 2	808800 811600 1620400		1620400			01	.00 23802.47 11901.24

1 L i n e	2 Block No. Lot No. Qualification Account No.	3 Land Dimensions Building Description Additional Lots Acreage Prop. Class	4 Owner's Name Address City State Property Location Billing Code Zip Code	5 Land Improvement Total	6 Exemptions Cd. Amount	7 Net Taxable Value	8 Deduct. Cd.Quan.	9 Special Tax Codes	10 Num Units	12 DED AMT 2025 TAX 2026 1ST
1	13 19	111X267 1S-AL-R-AG-1U .6804	2 HERSHKOWITZ, SCOTT & FIORENTINO, LI 17 FOX HILL DRIVE LITTLE SILVER, NJ 17 FOX HILL DRIVE 07739 R-2 2	804500 223800 1028300		1028300			01	.00 13762.15 6881.08
2	13 20	248X100 1S-F-R-AG-1U .5693	2 ORR, TIMOTHY & SHARON K 23 FOX HILL DRIVE LITTLE SILVER, NJ 23 FOX HILL DRIVE 07739 R-2 2	748900 141100 890000		890000			01	.00 12579.50 6289.75
3	13 21	170X213 40X173 2S-F-L-DG-1U .0000	IRR 2 DIMASO, GERALD & ERIKA 25 FOX HILL DRIVE LITTLE SILVER, NJ 25 FOX HILL DRIVE 07739 R-2 2	939500 737100 1676600		1676600			01	.00 21813.66 10906.83
4	13 22	177X200 1S-F-R-1U .8127	2 VILARDI, KATHLEEN H 31 FOX HILL DRIVE LITTLE SILVER, N J 31 FOX HILL DRIVE 07739 R-2 2	869800 274900 1144700		1144700	W 1 01		01	250.00 15624.54 7812.27
5	13 23	176X220 2S-F-L-AG-1U .8889	2 COPPOLA, BROOK 161 FOX HILL DRIVE LITTLE SILVER, NJ 161 FOX HILL DRIVE 07739 R-2 2	894500 893400 1787900		1787900			01	.00 22654.31 11327.16
6	13 24	51X198 85X176 ++ .2876	IRR 2 BOROFSKY, HARRIET & JOHANNET, PETER 185 FOX HILL DRIVE LITTLE SILVER, NJ 185 FOX HILL DRIVE 07739 R-2 2	833800 1697000 2530800		2530800			01	.00 30779.10 15389.55
7	13 25	239X146 139X170 2S-F-L-AG-1U .0000	IRR 2 DELORENZI, THERESA 200 FOX HILL DRIVE LITTLE SILVER, NJ 200 FOX HILL DR REAR 07739 R-2 2	972300 1214000 2186300		2186300			01	.00 28160.89 14080.45
8	13 26	128X169 2S-F-L-1U .4966	2 BAKER, SCOTT D. & LYNN I. 188 FOX HILL DR REAR LITTLE SILVER, N J 188 FOX HILL DR REAR 07739 R-2 2	738400 352500 1090900		1090900			01	.00 14622.91 7311.46
9	13 26.01	136X152 2S-F-L-1U .4746	2 SILVA, MICHAEL FRANCIS & ELIZABETH, A 182 FOX HILL DRIVE LITTLE SILVER, NJ 182 FOX HILL DRIVE 07739 R-2 2	735700 446200 1181900		1181900			01	.00 15712.16 7856.08
10	13 27	224X142 1S-F-R-AG-1U .7302	2 REYNOLDS, RAYMOND & ILENE 176 FOX HILL DR LITTLE SILVER, NJ 176 FOX HILL DRIVE 07739 R-2 2	741400 154400 895800		895800			01	.00 12378.32 6189.16
11	13 28	140X192 1S-AL-R-AG-1U .6171	2 TSOUKALAS, KATHERINE & ROESLER, JAR 296 BRANCH AVE LITTLE SILVER, NJ 296 BRANCH AVE 07739 R-2 2	577400 241800 819200		819200			01	.00 11477.32 5738.66
12	13 29	140X192 .6171	2 FARIN, JEFFREY & CHRISTINE 12 FOX HILL DRIVE LITTLE SILVER, NJ 12 FOX HILL DRIVE 07739 R-2 2	787200 1715000 2502200		2502200			02	.00 31754.83 15877.42
13	13 30	145X186 1S-F-R-1U .6191	2 MORRISON, MARK & BROOKE 18 FOX HILL DRIVE LITTLE SILVER, NJ 18 FOX HILL DRIVE 07739 R-2 2	790800 1670400 2461200		2461200			01	.00 31261.94 15630.97
14	13 31	155X200 1.5S-AL-R-AG-1U .7117	2 DELLOSTRITTO, ARTHUR G & ANNE G, TRUSTE 26 FOX HILL DRIVE LITTLE SILVER, NJ 26 FOX HILL DRIVE 07739 R-2 2	827400 844800 1672200		1672200			01	.00 20797.70 10398.85

W01 250

11261600

0

13

10606400

21868000

31

1 Line	2 Block No. Lot No. Qualification Account No.	3 Land Dimensions Building Description Additional Lots Acreage Prop. Class	4 Owner's Name Address City State Property Location Billing Code Zip Code	5 Land Improvement Total	6 Exemptions Cd. Amount	7 Net Taxable Value	8 Deduct. Cd.Quan.	9 Special Tax Codes	10 Num Units	12 DED AMT 2025 TAX 2026 1ST
1	13 32	150X188 2S-AL-S-1U .6474	2 HARVIER, JOSEPH 30 FOX HILL DR LITTLE SILVER, NJ 30 FOX HILL DRIVE 07739 R-2 2	800000 233200 1033200		1033200			01	.00 14145.83 7072.92
2	13 33	60X420 2S-F-L-1U .5785	2 VON ARX, BROOKS JR & DIANE M 304 BRANCH AVENUE LITTLE SILVER, N. J. 304 BRANCH AVENUE 07739 R-2 2	511900 379600 891500		891500			01	.00 11642.57 5821.29
3	13 34	60X420 2S-F-L-1U .5785	2 REINERTSEN, MARIANNE 306 BRANCH AVENUE LITTLE SILVER, NJ 306 BRANCH AVENUE 07739 R-2 2	511900 601900 1113800		1113800			01	.00 15298.30 7649.15
4	13 35	16X602 19X424 IRR - .0000	15C BOROUGH OF LITTLE SILVER 480 PROSPECT AVENUE LITTLE SILVER, NJ DRIVEWAY TO FOXHILL 07739 R-2 2	79200 0 79200		*EXEMPT*			00	.00 .00 .00
5	13 36	100X121 2S-S-E-DG-1U 37 .2778	2 SOWULESKI, VINCENT & KATHLEEN 310 BRANCH AVENUE LITTLE SILVER, N J 310 BRANCH AVE 07739 R-3 2	488800 635700 1124500		1124500			01	.00 14676.08 7338.04
6	13 38	50X100 1S-F-R-1U .1148	2 GOLDA, MARIE C 11 WOODBINE AVENUE LITTLE SILVER, NJ 11 WOODBINE AVE 07739 R-3 2	524600 136900 661500		661500			01	.00 9203.99 4602.00
7	13 39	100X100 2S-F-L-DG-1U 40 .2296	2 CARTY, RYAN & FIEDLER, LYND SAY 15 WOODBINE AVE LITTLE SILVER, NJ 15 WOODBINE AVE 07739 R-3 2	618600 749100 1367700		1367700			01	.00 17324.47 8662.24
8	13 41	50X100 1S-AL-R-DG-1U .1148	2 MULQUEEN, JUNE 19 WOODBINE AVE LITTLE SILVER, NJ 19 WOODBINE AVE 07739 R-3 2	524600 224600 749200		749200			01	.00 10056.13 5028.07
9	13 42	50X100 1.5S-F-F-DG-1U .1148	2 HUBBARD, WILSON T & LILLIAN A 23 WOODBINE AVENUE LITTLE SILVER, N J 23 WOODBINE AVE 07739 R-3 2	524600 162800 687400		687400			01	.00 9112.02 4556.01
10	13 43	50X100 2S-F-L-DG-1U .1148	2 CHACE, CHRISTOPHER & HOWARD, KELSEY 25 WOODBINE AVE. LITTLE SILVER, NJ 25 WOODBINE AVE 07739 R-3 2	524600 368500 893100		893100			01	.00 11544.86 5772.43
11	13 44	100X124 2S-S-L-DG-1U .2847	2 CHRISTOPHER, SCOTT & CHRISTINE 31 WOODBINE AVE LITTLE SILVER, NJ 31 WOODBINE AVE 07739 R-3 2	650200 326000 976200		976200			01	.00 12770.62 6385.31
12	13 45	100X124 2S-F-L-DG-1U 46 .2847	2 GONZALEZ, CARLOS & DANIA 43 WOODBINE AVENUE LITTLE SILVER, NJ 43 WOODBINE AVE 07739 R-3 2	650200 485500 1135700		1135700			01	.00 14663.15 7331.58
13	13 47	50X100 1S-AL-R-1U .1148	2 MANNELLO, HELENE F. 47 WOODBINE AVENUE LITTLE SILVER, N J 47 WOODBINE AVE 07739 R-3 2	524600 192700 717300		717300			01	.00 9466.96 4733.48
14	13 48	50X100 1S-AL-R-1U .1148	2 EDELSTEIN, DAVID A 49 WOODBINE AVE LITTLE SILVER, NJ 49 WOODBINE AVE 07739 R-3 2	524600 141900 666500		666500			01	.00 8580.33 4290.17

7379200

0

13

4638400

12017600

48

1 Line	2 Block No. Lot No. Qualification Account No.	3 Land Dimensions Building Description Additional Lots Acreage	4 Prop. Class	5 Owner's Name Address City State Property Location	6 Billing Code Zip Code	7 Land Improvement Total	8 Exemptions Cd. Amount	9 Net Taxable Value	10 Deduct. Cd.Quan.	11 Special Tax Codes	12 Num Units	13 DED AMT 2025 TAX 2026 1ST
1	13 49	100X24 .0551	15C	BOROUGH OF LITTLE SILVER 480 PROSPECT AVENUE LITTLE SILVER, N J FOX HILL DRIVE	07739 R-3 2	34100 0 34100		*EXEMPT*			00	.00 .00 .00
2	13 50	100X124 2S-F-E-AG-1U 51 .2847	2	GASIOROWSKI, CHRISTIE A. 53 WOODBINE AVENUE LITTLE SILVER, NJ 53 WOODBINE AVE	07739 R-3 2	650200 362100 1012300		1012300			01	.00 13312.37 6656.19
3	13 52	150X124 1.5S-AL-F-DG-1U 53,54 .4270	2	LOPOUKHINE, PETER & NATALYA 61 WOODBINE AVE. LITTLE SILVER, N J 61 WOODBINE AVE	07739 R-3 2	705300 269300 974600		974600			01	.00 12838.16 6419.08
4	13 55	100X124 100X24 IRR 2S-S-E-1U 56 .0000	2	GILL, STEPHEN & GINA 67 WOODBINE AVE LITTLE SILVER, NJ 67 WOODBINE AVE	07739 R-3 2	683500 519100 1202600		1202600			01	.00 15518.16 7759.08
5	13 57	75X100 1S-F-R-1U .1722	2	YUM, GENE W & NGOC MINH VUONG 75 WOODBINE AVE LITTLE SILVER, NJ 75 WOODBINE AVE	07739 R-3 2	571600 187500 759100		759100			01	.00 10002.96 5001.48
6	13 58	75X100 1S-F-R-AG-1U .1722	2	BITTERLY, FRANCIS & CAROLINE C 81 WOODBINE AVENUE LITTLE SILVER, NJ 81 WOODBINE AVE	07739 R-3 2	571600 185000 756600		756600			01	.00 9935.42 4967.71
7	13 59	50X100 1.5S-F-F-1U .1148	2	BROWN, ALEXANDRA MARIE 83 WOODBINE AVE LITTLE SILVER, NJ 83 WOODBINE AVE	07739 R-3 2	524600 248900 773500		773500			01	.00 10218.51 5109.26
8	13 60	125X100 2S-F-S-1U 61 .2870	2	VANDERVLIT, DENISE 87 WOODBINE AVE LITTLE SILVER, N J 87 WOODBINE AVE	07739 R-3 2	642200 266000 908200		908200			01	.00 11948.66 5974.33
9	13 62	75X100 1.5S-AL-F-AG-1U .1722	2	SMITH, JOHN EDWARD III & COOK, SOPHIA 97 WOODBINE AVE LITTLE SILVER, NJ 97 WOODBINE AVE	07739 R-3 2	571600 388000 959600		959600			01	.00 11176.99 5588.50
10	13 63	50X100 1.5S-S-O-DG-1U .1148	2	CONNOLLY, JOHN P 830 OCEAN AVE, RM 127 PORTLAND, MA 99 WOODBINE AVE	04103 R-3 2	524600 246800 771400		771400			01	.00 10109.30 5054.65
11	13 64	50X100 1.5S-AL-F-AG-2U .1148	2	CAMPBELL, KENNETH & ALYSSA 103 WOODBINE AVE LITTLE SILVER, NJ 103 WOODBINE AVE	07739 R-3 2	524600 334200 858800		858800			01	.00 11720.18 5860.09
12	13 65	100X100 1.5S-AL-F-AG-1U 66 .2296	2	DOTY, ALBERT M JR & KATHLEEN 107 WOODBINE AVE LITTLE SILVER, N J 107 WOODBINE AVE	07739 R-3 2	618600 380500 999100		999100	V 1 02		01	250.00 12819.52 6409.76
13	13 67	100X100 2S-F-L-1U 68 .2296	2	STUNTEBECK, PETER H & SUSAN V 113 WOODBINE AVE LITTLE SILVER, N J 113 WOODBINE AVE	07739 R-3 2	618600 316200 934800		934800			01	.00 12221.69 6110.85
14	13 69	50X100 2S-F-S-1U .1148	2	MEJIA, CAITLIN 119 WOODBINE AVE LITTLE SILVER, NJ 119 WOODBINE AVE	07739 R-3 2	524600 181800 706400		706400			01	.00 9262.90 4631.45

1 Line	2 Block No. Lot No. Qualification Account No.	3 Land Dimensions Building Description Additional Lots Acreage Prop. Class	4 Owner's Name Address City State Property Location Billing Code Zip Code	5 Land Improvement Total	6 Exemptions Cd. Amount	7 Net Taxable Value	8 Deduct. Cd.Quan.	9 Special Tax Codes	10 Num Units	12 DED AMT 2025 TAX 2026 1ST
1	13 70	109X205 9X106 IRR 1.5S-AL-L-AG-1U 71,72 .0000	2 NOVARA, MICHAEL P & ALISON B 350 PROSPECT AVE LITTLE SILVER, NJ 350 PROSPECT AVE 07739 R-3 2	666400 459000 1125400		1125400			01	.00 15167.54 7583.77
2	13 73	105X121 1.5S-F-F-AG-1U .2917	2 FERRIGNO, PAUL B & KATHLEEN M 344 PROSPECT AVE LITTLE SILVER, NJ 344 PROSPECT AVE 07739 R-2 2	578600 685300 1263900		1263900			01	.00 13887.17 6943.59
3	13 74	100X185 1.5S-AL-F-AG-1U .4247	2 FAIRCHILD, JOHN & MELISSA 78 CREST DRIVE LITTLE SILVER, NJ 78 CREST DRIVE 07739 R-2 2	739000 679500 1418500		1418500			01	.00 18022.85 9011.43
4	13 75	100X128 2S-AL-S-1U .2938	2 PIERSON, HEATHER 74 CREST DR LITTLE SILVER, NJ 74 CREST DRIVE 07739 R-2 2	675400 443000 1118400		1118400			01	.00 14742.18 7371.09
5	13 76	100X100 2S-F-S-1U .2296	2 QUINN, MARK W & KATHERINE Q 70 CREST DRIVE LITTLE SILVER, NJ 70 CREST DRIVE 07739 R-2 2	636700 346300 983000		983000			01	.00 13001.98 6500.99
6	13 77	100X102 1.5S-F-F-AG-1U .2342	2 KULL, LAURA & MARY B. HAUCK 66 CREST DRIVE LITTLE SILVER, NJ 66 CREST DRIVE 07739 R-2 2	636700 283700 920400		920400			01	.00 12157.02 6078.51
7	13 78	120X103 2S-F-L-1U .2837	2 CONNELL, ANNE C & DANIEL 62 CREST DRIVE LITTLE SILVER, NJ 62 CREST DRIVE 07739 R-2 2	661900 441500 1103400		1103400			01	.00 14454.78 7227.39
8	13 79	95X160 2S-AL-L-AG-1U .3489	2 KEATING, MICHAEL J & DANA L 58 CREST DRIVE LITTLE SILVER, NJ 58 CREST DRIVE 07739 R-2 2	702100 658000 1360100		1360100			01	.00 17728.27 8864.14
9	13 80	138X103 1S-AL-R-1U .3263	2 DENISE, MEGHAN & WILLIAM 54 CREST DRIVE LITTLE SILVER, NJ 54 CREST DRIVE 07739 R-2 2	684600 360800 1045400		1045400			01	.00 13832.56 6916.28
10	13 81	90X102 1.5S-F-F-AG-1U .2107	2 DRUMMOND, JAMES H & JILL L 50 CREST DR LITTLE SILVER, NJ 50 CREST DRIVE 07739 R-2 2	617300 324600 941900		941900			01	.00 13411.52 6705.76
11	13 82	90X102 2S-F-L-AG-1U .2107	2 TUOHY, JOHN J & JOAN F 46 CREST DR LITTLE SILVER, NJ 46 CREST DRIVE 07739 R-2 2	617300 364300 981600		981600			01	.00 12815.17 6407.59
12	13 83	90X102 .2107	2 MONTANO, AARON & AMY 42 CREST DRIVE LITTLE SILVER, NJ 42 CREST DRIVE 07739 R-2 2	617300 1421200 2038500		2038500			01	.00 25475.14 12737.57
13	13 84	90X105 2S-AL-L-1U .2169	2 TURNER, KYLE E & KELLY J 38 CREST DRIVE LITTLE SILVER, NJ 38 CREST DRIVE 07739 R-2 2	625600 523000 1148600		1148600			01	.00 14933.30 7466.65
14	13 85	128X135 2S-AL-R-1U .3967	2 GELORMINO, PHYLLIS & CURRO, VINCENT 34 CREST DRIVE LITTLE SILVER, NJ 34 CREST DRIVE 07739 R-2 2	732500 991400 1723900		1723900			01	.00 22148.48 11074.24

9191400

0

13

7981600

17173000

85

1 L i n e	2 Block No. Lot No. Qualification Account No.	3 Land Dimensions Building Description Additional Lots Acreage Prop. Class	4 Owner's Name Address City State Property Location Billing Code Zip Code	5 Land Improvement Total	6 Exemptions Cd. Amount	7 Net Taxable Value	8 Deduct. Cd.Quan.	9 Special Tax Codes	10 Num Units	12 DED AMT 2025 TAX 2026 1ST
1	13 86	160X107 2S-F-L-DG-1U .3930	2 RICE, JOHN HUBNER IV & MADELINE MCC 30 CREST DRIVE LITTLE SILVER, NJ 30 CREST DRIVE 07739 R-2 2	725300 953900 1679200		1679200			01	.00 21069.29 10534.65
2	13 87	100X114 1.5S-AL-F-AG-1U .2617	2 SAUER, WILLIAM P. & PHYLLIS C. 26 CREST DRIVE LITTLE SILVER, NJ 26 CREST DRIVE 07739 R-2 2	653700 771300 1425000		1425000			01	.00 17886.34 8943.17
3	13 88	100X116 2S-F-L-AG-1U .2663	2 FEIGENBAUM, ADAM & LORI 22 CREST DRIVE LITTLE SILVER, NJ 22 CREST DRIVE 07739 R-2 2	661500 709400 1370900		1370900			01	.00 16496.76 8248.38
4	13 89	122X116 2S-F-L-AG-1U .3249	2 MAHONEY, KEVIN & EILEEN 18 CREST DRIVE LITTLE SILVER, NJ 18 CREST DRIVE 07739 R-2 2	692800 559100 1251900		1251900			01	.00 15549.78 7774.89
5	13 90	137X100 2S-F-S-AG-1U .3145	2 KOCZAN, JEFFREY M & BLAIR A 17 CREST DRIVE LITTLE SILVER, NJ 17 CREST DRIVE 07739 R-2 2	683400 617100 1300500		1300500			01	.00 16857.45 8428.73
6	13 91	100X117 1S-F-R-1U .2686	2 CARUSO, THOMAS & EILEEN 16 CREST DRIVE LITTLE SILVER, N J 16 CREST DRIVE 07739 R-2 2	661500 506600 1168100		1168100			01	.00 15239.39 7619.70
7	13 92	100X135 2S-AL-L-AG-1U .3099	2 CESARIO, NICHOLAS J. & CHRISTINE A 14 CREST DRIVE LITTLE SILVER, N J 14 CREST DRIVE 07739 R-2 2	687800 543600 1231400		1231400			01	.00 15499.48 7749.74
8	13 93	100X137 TRI 1.5S-F-F-AG-1U .3145	2 MCMULLAN, IAN E & MICHEL, LEIGH 12 CREST DR LITTLE SILVER, NJ 12 CREST DRIVE 07739 R-2 2	589800 865400 1455200		1455200			01	.00 18498.50 9249.25
9	13 94	100X125 1.5S-AL-F-AG-1U .2870	2 WIKOFF, CHRISTA 330 PROSPECT AVENUE LITTLE SILVER, NJ 330 PROSPECT AVE 07739 R-2 2	579100 243000 822100		822100			01	.00 10888.15 5444.08
10	13 95	100X125 1.5S-F-F-1U .2870	2 THOMPSON, MARY A 322 PROSPECT AVE LITTLE SILVER, NJ 322 PROSPECT AVE 07739 R-2 2	579100 378100 957200		957200			01	.00 12490.40 6245.20
11	13 96	100X125 1.5S-F-F-1U .2870	2 MORRIS, MERRILY G 316 PROSPECT AVE LITTLE SILVER, NJ 316 PROSPECT AVE 07739 R-2 2	579100 377400 956500		956500			01	.00 12481.78 6240.89
12	13 97	100X125 1S-F-R-AG-1U .2870	2 CLAYTON, JAMES & ELLEN A 310 PROSPECT AVENUE LITTLE SILVER, NJ 310 PROSPECT AVE 07739 R-2 2	579100 308400 887500		887500	V 1 02		01	250.00 11710.15 5855.08
13	13 98	100X150 1.5S-F-F-AG-3U .3444	2 GEORGE FAMILY TRUST 26 WARDELL AVE RUMSON, NJ 302 PROSPECT AVE 07760 R-2 2	605700 384200 989900		989900			01	.00 13339.67 6669.84
14	13 99	151X200 1.5S-F-R-1U .6933	2 PISANI, CHRISTOPHER & CARALYN E 10 WINDSOR DRIVE LITTLE SILVER, NJ 10 WINDSOR DRIVE 07739 R-2 2	770300 1461200 2231500		2231500			01	.00 29883.85 14941.93

1 L i n e	2 Block No. Lot No. Qualification Account No.	3 Land Dimensions Building Description Additional Lots Acreage Prop. Class	4 Owner's Name Address City State Property Location Billing Code Zip Code	5 Land Improvement Total	6 Exemptions Cd. Amount	7 Net Taxable Value	8 Deduct. Cd.Quan.	9 Special Tax Codes	10 Num Units	12 DED AMT 2025 TAX 2026 1ST
1	13 100	128X165 1S-AL-R-1U .4848	2 LOPEZ, WILLIAM A. & LORI 14 WINDSOR DRIVE LITTLE SILVER, NJ 14 WINDSOR DRIVE 07739 R-2 2	771000 394000 1165000		1165000			01	.00 15431.94 7715.97
2	13 101	128X167 2S-F-L-AG-1U .4907	2 MALONEY, SARAH 18 WINDSOR DRIVE LITTLE SILVER, NJ 18 WINDSOR DRIVE 07739 R-2 2	771000 496600 1267600		1267600			01	.00 16647.65 8323.83
3	13 102	130X155 2S-F-L-1U .4626	2 MULLANEY, JAMES G & TARA CORCORAN 22 WINDSOR DRIVE LITTLE SILVER, NJ 22 WINDSOR DRIVE 07739 R-2 2	763500 547500 1311000		1311000			01	.00 18619.21 9309.61
4	13 103	130X155 1S-F-R-1U .4626	2 CURLEY, GAVIN & LORI 26 WINDSOR DRIVE LITTLE SILVER, NJ 26 WINDSOR DRIVE 07739 R-2 2	763500 527400 1290900		1290900			01	.00 16909.18 8454.59
5	13 104	130X152 2S-F-L-1U .4536	2 HERRMANN, WILLIAM C & CAROL L 30 WINDSOR DRIVE LITTLE SILVER, N J 30 WINDSOR DRIVE 07739 R-2 2	757900 535100 1293000		1293000			01	.00 16910.62 8455.31
6	13 105	136X147 1S-F-R-1U .4590	2 KRITZER, CODY & TAYLA 34 WINDSOR DRIVE LITTLE SILVER, NJ 34 WINDSOR DRIVE 07739 R-2 2	760600 1217700 1978300		1978300			01	.00 25026.79 12513.40
7	13 106	155X193 2S-F-L-AG-1U .6868	2 DIEZ, MATTHEW R & JACQUELINE 64 NOTTINGHAM WAY LITTLE SILVER, NJ 64 NOTTINGHAM WAY 07739 R-2 2	851400 357800 1209200		1209200			01	.00 16088.65 8044.33
8	13 107	130X155 2.5S-F-L-AG-1U .4626	2 LOFTUS, JOSEPH & DONNA D 60 NOTTINGHAM WAY LITTLE SILVER, NJ 60 NOTTINGHAM WAY 07739 R-2 2	763500 720100 1483600		1483600			01	.00 19369.32 9684.66
9	13 108	161X155 2S-AL-S-1U .5729	2 HERNDON, VALERIE 56 NOTTINGHAM WAY LITTLE SILVER, NJ 56 NOTTINGHAM WAY 07739 R-2 2	817600 530300 1347900		1347900			01	.00 17682.29 8841.15
10	13 109	130X155 2S-F-L-1U .4626	2 BRENNAN, MICHAEL & JILLIAN 52 NOTTINGHAM WAY LITTLE SILVER, NJ 52 NOTTINGHAM WAY 07739 R-2 2	763500 758400 1521900		1521900			01	.00 18647.95 9323.98
11	13 110	130X155 1.5S-F-R-1U .4626	2 WREIOLE, AUGUST & MELVINA 48 NOTTINGHAM WAY LITTLE SILVER, NJ 48 NOTTINGHAM WAY 07739 R-2 2	763500 615500 1379000		1379000			01	.00 17940.95 8970.48
12	13 111	130X155 2S-F-O-DG-1U .4626	2 FLANAGAN, ANDREW & LINDSAY 44 NOTTINGHAM WAY LITTLE SILVER, NJ 44 NOTTINGHAM WAY 07739 R-2 2	763500 943800 1707300		1707300			01	.00 21770.55 10885.28
13	13 112	53X193 80X178 IRR 2S-AL-L-AG-1U .0000	2 LAURO, MICHAEL & JEANNE 32 NOTTINGHAM WAY LITTLE SILVER, NJ 32 NOTTINGHAM WAY 07739 R-2 2	798700 569200 1367900		1367900	V 1 02		01	250.00 17461.03 8730.52
14	13 113	155X189 2S-F-L-1U .6725	2 PERSKIE, JOSEPH & PAMELA 36 SHERWOOD CIRCLE LITTLE SILVER, N J 36 SHERWOOD CIRCLE 07739 R-2 2	845100 874400 1719500		1719500			01	.00 23338.32 11669.16

1 L i n e	2 Block No. Lot No. Qualification Account No.	3 Land Dimensions Building Description Additional Lots Acreage Prop. Class	4 Owner's Name Address City State Property Location Billing Code Zip Code	5 Land Improvement Total	6 Exemptions Cd. Amount	7 Net Taxable Value	8 Deduct. Cd.Quan.	9 Special Tax Codes	10 Num Units	12 DED AMT 2025 TAX 2026 1ST
1	13 114	175X190 2S-F-L-AG-1U .7633	2 BURTON, SCOTT B. & IDA J. 32 SHERWOOD CIRCLE LITTLE SILVER, N J 32 SHERWOOD CIRCLE 07739 R-2 2	890600 1045500 1936100		1936100			01	.00 24755.20 12377.60
2	13 115	130X160 1S-AL-R-1U .4775	2 RAYMOND, JAMIE & KARA 28 SHERWOOD CIRCLE LITTLE SILVER, NJ 28 SHERWOOD CIRCLE 07739 R-2 2	769000 1816400 2585400		2585400			01	.00 32750.67 16375.34
3	13 116	130X160 2S-F-L-AG-1U .4775	2 CECCHIN, FRANK 24 SHERWOOD ROAD LITTLE SILVER, NJ 24 SHERWOOD ROAD 07739 R-2 2	769000 643400 1412400		1412400			01	.00 17456.68 8728.34
4	13 117	130X160 2S-AL-S-AG-1U .4775	2 KUTZIN, FABIOLA R 20 SHERWOOD ROAD LITTLE SILVER, NJ 20 SHERWOOD ROAD 07739 R-2 2	769000 1115900 1884900		1884900			01	.00 23970.60 11985.30
5	13 118	130X160 2S-F-L-AG-1U .4775	2 GENTILE, THOMAS J & LAURA E 16 SHERWOOD ROAD LITTLE SILVER, NJ 16 SHERWOOD ROAD 07739 R-2 2	769000 711600 1480600		1480600			01	.00 19171.02 9585.51
6	13 119	130X160 2S-F-2-1U .4775	2 MEEHAN, MICHAEL & ELLEN 12 SHERWOOD RD LITTLE SILVER, NJ 12 SHERWOOD ROAD 07739 R-2 2	769000 295000 1064000		1064000			01	.00 14229.17 7114.59
7	13 120	160X194 2S-F-L-AG-1U .7126	2 RICHARDS, STEPHEN & MICHELE 5 WINDSOR DRIVE LITTLE SILVER, NJ 5 WINDSOR DRIVE 07739 R-2 2	861200 1115200 1976400		1976400			01	.00 24926.20 12463.10
8	13 121	160X215 2S-F-L-AG-1U .7897	2 DI YANNI, DOUGLAS & DIANE 288 PROSPECT AVE LITTLE SILVER, NJ 288 PROSPECT AVE 07739 R-2 2	741000 552000 1293000		1293000			01	.00 16761.17 8380.59
9	13 122	130X160 2S-F-S-AG-1U .4775	2 SAUSE, SUSAN 284 PROSPECT AVE LITTLE SILVER, NJ 284 PROSPECT AVE 07739 R-2 2	648800 332300 981100		981100			01	.00 13141.40 6570.70
10	13 123	130X160 1S-F-R-1U .4775	2 RUANE, NANCY J & ELLEN M (T/C) 280 PROSPECT AVE LITTLE SILVER, N J 280 PROSPECT AVE 07739 R-2 2	648800 396600 1045400		1045400			01	.00 13674.49 6837.25
11	13 124	130X160 2S-F-L-AG-1U .4775	2 KARI, RIKA P & ALISENNE L 276 PROSPECT AVE LITTLE SILVER, NJ 276 PROSPECT AVE 07739 R-2 2	648800 1057500 1706300		1706300			01	.00 21852.46 10926.23
12	13 125	130X160 2S-F-S-AG-2U .4775	2 MINASSIAN, PETER & RACHEL 272 PROSPECT AVE LITTLE SILVER, NJ 272 PROSPECT AVE 07739 R-2 2	648800 348800 997600		997600			02	.00 12773.49 6386.75
13	13 126	130X160 1S-F-R-1U .4775	2 TROCCHIA, DOMINIC A. 268 PROSPECT AVE LITTLE SILVER, NJ 268 PROSPECT AVE 07739 R-2 2	648800 224400 873200		873200			01	.00 11738.85 5869.43
14	13 127	175X160 2S-AL-L-AG-1U .6428	2 MARSHALL, HENRY & FAYE 264 PROSPECT AVE LITTLE SILVER, NJ 264 PROSPECT AVE 07739 R-2 2	701500 427100 1128600		1128600			01	.00 14763.74 7381.87

10283300

0

13

10081700

20365000

127

1 L i n e	2 Block No. Lot No. Qualification Account No.	3 Land Dimensions Building Description Additional Lots Acreage Prop. Class	4 Owner's Name Address City State Property Location Billing Code Zip Code	5 Land Improvement Total	6 Exemptions Cd. Amount	7 Net Taxable Value	8 Deduct. Cd.Quan.	9 Special Tax Codes	10 Num Units	12 DED AMT 2025 TAX 2026 1ST
1	13.01 1	168X183 2S-F-L-AG-1U .7058	2 DEVINE, MARY ANN CELINK/ PO BOX 40724 LANSING, MI 9 WINDSOR DRIVE 489017924 R-2 2	863400 403000 1266400		1266400			01	.00 17435.12 8717.56
2	13.01 2	112X183 28X177 IRR 2S-F-S-1U .0000	2 MUNJACK, JAMIE L & JOANNA 11 SHERWOOD ROAD LITTLE SILVER, NJ 11 SHERWOOD ROAD 07739 R-2 2	809400 1143800 1953200		1953200			01	.00 24999.49 12499.75
3	13.01 3	140X149 1S-F-R-1U .4789	2 HALLORAN, ROBERT B & MARIE C 15 SHERWOOD ROAD LITTLE SILVER, N J 15 SHERWOOD ROAD 07739 R-2 2	767300 422300 1189600		1189600			01	.00 15643.18 7821.59
4	13.01 4	230X166 2S-F-O-AG-1U .8765	2 WHALEN, RICHARD 19 SHERWOOD ROAD LITTLE SILVER, NJ 19 SHERWOOD ROAD 07739 R-2 2	955400 897800 1853200		1853200			01	.00 24565.52 12282.76
5	13.01 5	167X153 1S-F-R-1U .5866	2 ALTIERI, MATTHEW JAMES & KATHERINE 25 NOTTINGHAM WAY LITTLE SILVER, NJ 25 NOTTINGHAM WAY 07739 R-2 2	821400 555000 1376400		1376400			01	.00 17708.15 8854.08
6	13.01 6	159X186 2S-F-S-AG-1U .6789	2 MORGAN, KELLY B & RITA J 29 NOTTINGHAM WAY LITTLE SILVER, N J 29 NOTTINGHAM WAY 07739 R-2 2	852800 377100 1229900		1229900	V 1 02		01	250.00 16093.00 8046.50
7	13.01 7	175X193 2S-F-L-AG-1U .7754	2 TERRILL, SCOTT & AMY 13 WINDSOR DRIVE LITTLE SILVER, NJ 13 WINDSOR DRIVE 07739 R-2 2	890600 412400 1303000		1303000			01	.00 17317.29 8658.65
8	14 1	100X123 .2824	2 DAVIDSON, MARK & COLLEEN 29 CREST DRIVE LITTLE SILVER, NJ 29 CREST DRIVE 07739 R-2 2	669200 883000 1552200		1552200			01	.00 19813.36 9906.68
9	14 2	100X109 2S-F-R-AG-1U .2502	2 SWEENEY, EDWARD & KRISTIN 25 CREST DRIVE LITTLE SILVER, NJ 25 CREST DRIVE 07739 R-2 2	646000 1297800 1943800		1943800			01	.00 24433.31 12216.66
10	14 3	130X101 2S-F-L-AG-1U .3014	2 MASTRIANO, MICHAEL & SARAH 15 CREST DRIVE LITTLE SILVER, NJ 15 CREST DRIVE 07739 R-2 2	674500 480900 1155400		1155400			01	.00 15173.28 7586.64
11	14 4	90X103 2S-AL-L-AG-1U .2128	2 KANE, FRANCIS & CATHERINE 4 HEIGHTS TERRACE LITTLE SILVER, NJ 4 HEIGHTS TERRACE 07739 R-2 2	617300 524500 1141800		1141800			01	.00 14803.97 7401.99
12	14 5	114X200 2.5S-AL-L-1U .5234	2 SUDOL, EDWARD MATTHEW & AMANDA L 8 HEIGHTS TERRACE LITTLE SILVER, NJ 8 HEIGHTS TERRACE 07739 R-2 2	781200 521100 1302300		1302300			01	.00 16373.18 8186.59
13	15 1	93X115 2S-F-L-AG-1U .2455	2 O'BRIEN, DONALD KEVIN & MARY ANNE 11 HEIGHTS TERR LITTLE SILVER, N J 11 HEIGHTS TERRACE 07739 R-2 2	646200 366300 1012500		1012500			01	.00 13259.20 6629.60
14	15 2	115X97 2S-AL-L-1U .2561	2 LYNCH, TAUGH G. & DURIE L. 7 HEIGHTS TERRACE LITTLE SILVER, N J 7 HEIGHTS TERRACE 07739 R-2 2	645400 438800 1084200		1084200			01	.00 14339.82 7169.91

1 L i n e	2 Block No. Lot No. Qualification Account No.	3 Land Dimensions Building Description Additional Lots Acreage Prop. Class	4 Owner's Name Address City State Property Location Billing Code Zip Code	5 Land Improvement Total	6 Exemptions Cd. Amount	7 Net Taxable Value	8 Deduct. Cd.Quan.	9 Special Tax Codes	10 Num Units	12 DED AMT 2025 TAX 2026 1ST
1	15 3	112X125 TRI 2S-F-F-AG-1U .3214	2 DEE, JAMES & COURTNEY 1 HEIGHTS TERRACE LITTLE SILVER, NJ 1 HEIGHTS TERRACE 07739 R-2 2	593300 307400 900700		900700			01	.00 12589.56 6294.78
2	15 4	112X122 2S-F-L-AG-1U .3137	2 MURGIO, PAUL & MARIAM NOEL 73 CREST DRIVE LITTLE SILVER, NJ 73 CREST DRIVE 07739 R-2 2	686900 476200 1163100		1163100			01	.00 15161.79 7580.90
3	15 5	115X112 2S-AL-F-AG-1U .2957	2 YARON, DONNA BONACCORSI & PAUL M 65 CREST DRIVE LITTLE SILVER, N J 65 CREST DRIVE 07739 R-2 2	674300 557500 1231800		1231800			01	.00 16011.05 8005.53
4	15 6	112X115 2S-F-L-1U .2957	2 BUTLER, MARK J & LISA A 61 CREST DRIVE LITTLE SILVER, NJ 61 CREST DRIVE 07739 R-2 2	678500 737800 1416300		1416300			01	.00 18221.16 9110.58
5	16 1	165X180 2S-AL-L-AG-1U .6818	2 BROWN, ROBERT C & JENNIFER B 335 PROSPECT AVE LITTLE SILVER, NJ 335 PROSPECT AVE 07739 R-2 3	710900 632200 1343100		1343100			01	.00 17327.35 8663.68
6	16 2	110X185 2S-AL-R-AG-1U .4672	2 HENDRICKS, MICHAEL J & JILL N 24 ROSSLYN COURT LITTLE SILVER, N J 24 ROSSLYN COURT 07739 R-2 3	765500 993100 1758600		1758600			01	.00 22483.30 11241.65
7	16 3	110X185 2S-AL-L-AG-1U .4672	2 HOBSON, JAMES & ELIZABETH 30 ROSSLYN COURT LITTLE SILVER, NJ 30 ROSSLYN COURT 07739 R-2 3	765500 1474100 2239600		2239600			01	.00 27541.54 13770.77
8	16 4	116X185 2S-AL-L-AG-1U .4927	2 BALD, NARGIZ & ROBERT SCOTT 34 ROSSLYN COURT LITTLE SILVER, NJ 34 ROSSLYN COURT 07739 R-2 3	777100 495300 1272400		1272400			01	.00 15457.81 7728.91
9	16 5	112X187 2S-F-L-AG-1U .4808	2 NEVINS, JOHN J. & KATHLEEN T. 26 AZALEA COURT LITTLE SILVER, N J 26 AZALEA COURT 07739 R-2 3	769400 876200 1645600		1645600			01	.00 21029.06 10514.53
10	16 6	100X200 2S-F-L-AG-1U .4591	2 LEWICKI, JONATHAN M & LYNNE A 37 LAURELWOOD DRIVE LITTLE SILVER, NJ 37 LAURELWOOD DRIVE 07739 R-2 3	760200 1043300 1803500		1803500			01	.00 22793.69 11396.85
11	16 7	100X204 1S-F-R-AG-1U .4683	2 EDSON, THOMAS F & LYNDA L 41 LAURELWOOD DRIVE LITTLE SILVER, NJ 41 LAURELWOOD DRIVE 07739 R-2 3	760200 253500 1013700		1013700	V 1 01		01	250.00 13512.11 6756.06
12	16 8	111X180 2S-F-L-AG-1U .4587	2 CHAMBERLAIN, DONALD B & MARY K 345 PROSPECT AVENUE LITTLE SILVER, NJ 345 PROSPECT AVE 07739 R-2 3	643400 538200 1181600		1181600			01	.00 15352.91 7676.46
13	16 9	111X180 2S-AL-L-AG-1U .4587	2 MANAS, GEORGE & BALSAMO, MONIKA 47 LAURELWOOD DRIVE LITTLE SILVER, NJ 47 LAURELWOOD DRIVE 07739 R-2 3	643400 1126900 1770300		1770300			01	.00 22263.44 11131.72
14	17 1	174X300 116X128 2S-F-L-DG-1U .0000	IRR 2 JACKEL, THOMAS MICHAEL&CHRISTINE P 219 PROSPECT AVENUE LITTLE SILVER, N J 219 PROSPECT AVE 07739 R-1A 3	1024800 497400 1522200		1522200			01	.00 19913.95 9956.98

1 L i n e	2 Block No. Lot No. Qualification Account No.	3 Land Dimensions Building Description Additional Lots Acreage Prop. Class	4 Owner's Name Address City State Property Location Billing Code Zip Code	5 Land Improvement Total	6 Exemptions Cd. Amount	7 Net Taxable Value	8 Deduct. Cd.Quan.	9 Special Tax Codes	10 Num Units	12 DED AMT 2025 TAX 2026 1ST
1	17 2	116X166 1S-F-R-AG-1U .4421	2 HARBORT, KATHLEEN MARY 321 HARDING ROAD FAIR HAVEN, NJ 321 HARDING RD 07704 R-1A 3	609200 150400 759600		759600			01	.00 10119.35 5059.68
2	17 3	157X277 1.5S-F-R-DG-1U .9984	2 FINN, ROBERT J. 333 HARDING RD LITTLE SILVER, NJ 333 HARDING RD 07739 R-1A 3	820500 1639700 2460200		2460200			01	.00 30556.37 15278.19
3	17 4	COMMON ELEMENTS .0000	15F ALDERBROOK CONDO ASSOCIATION ALDERBROOK CONDO ASSOCIAT LITTLE SILVER, NJ ALDERBROOK CONDO ASSOCIAT 07739 4	0 0 0		*EXEMPT*				.00 .00 .00
4	17 4 C0001	COMMON ELEMENTS 2S-F-O-AG-1U A .0000	2 STROMSLAND, FRANCES C & KENNETH T 2 BYRAM LANE LITTLE SILVER, NJ 2 BYRAM LANE 07739 PRD 401	810000 510600 1320600		1320600			01	.00 17626.24 8813.12
5	17 4 C0002	COMMON ELEMENTS 2S-F-O-AG-1U PE .0000	2 FAREHOLM-SEQUOIA TRUST % N.CHAPMAN 1880 CENTURY PK. E.ST1600 LOS ANGELES, CA 4 BYRAM LANE 90067 PRD 401	685000 426500 1111500		1111500			01	.00 17050.01 8525.01
6	17 4 C0003	COMMON ELEMENTS 2S-F-O-AG-1U A .0000	2 GELFAND, TODD & MOZENTER, RICHARD A 1880 CENTURY PARK EAST LOS ANGELES, CA 6 BYRAM LANE 90067 PRD 401	810000 735400 1545400		1545400			01	.00 20293.31 10146.66
7	17 4 C0004	COMMON ELEMENTS 2S-F-O-AG-1U P .0000	2 PATERSON, GEORGE & NANCY L. 8 BYRAM LANE LITTLE SILVER, NJ 8 BYRAM LANE 07739 PRD 401	685000 398000 1083000		1083000	V 1 01		01	250.00 15630.29 7815.15
8	17 4 C0005	COMMON ELEMENTS 2S-F-O-AG-1U Y .0000	2 COHEN, CAROL, ETAL 10 BYRAM LANE LITTLE SILVER, NJ 10 BYRAM LANE 07739 PRD 401	690000 366000 1056000		1056000	W 1 01		01	250.00 14140.12 7070.06
9	17 4 C0006	COMMON ELEMENTS 1S-F-O-AG-1U C .0000	2 MCCARTER, GEORGE W C 12 BYRAM LANE LITTLE SILVER, NJ 12 BYRAM LANE 07739 PRD 401	650000 438100 1088100		1088100			01	.00 14666.02 7333.01
10	17 4 C0007	COMMON ELEMENTS 1S-F-O-AG-1U C .0000	2 WELTZ, PAUL M & WENDY F 1 COUNTRY LANE LITTLE SILVER, NJ 1 COUNTRY LANE 07739 PRD 401	650000 459300 1109300		1109300			01	.00 14670.33 7335.17
11	17 4 C0008	COMMON ELEMENTS 2S-F-O-AG-1U Y .0000	2 VACHON, JEAN 3 COUNTRY LANE LITTLE SILVER, NJ 3 COUNTRY LANE 07739 PRD 401	690000 387700 1077700		1077700			01	.00 14443.29 7221.65
12	17 4 C0009	COMMON ELEMENTS 2S-F-O-AG-1U P .0000	2 DONATO, SHIRLEY C/O THE DONOTO GRP. 2-12 CORBETT WAY EATONTOWN, NJ 5 COUNTRY LANE 07724 PRD 401	685000 529000 1214000		1214000			01	.00 17054.32 8527.16
13	17 4 C0010	COMMON ELEMENTS 2S-F-O-AG-1U A .0000	2 BATTING, BARBARA S 7 COUNTRY LANE LITTLE SILVER, NJ 7 COUNTRY LANE 07739 PRD 401	810000 538600 1348600		1348600			01	.00 19484.28 9742.14
14	17 4 C0011	COMMON ELEMENTS 2S-F-O-AG-1U A .0000	2 DOREMUS, ANN H 9 COUNTRY LANE LITTLE SILVER, NJ 9 COUNTRY LANE 07739 PRD 401	810000 517300 1327300		1327300	V 1 01		01	250.00 17744.11 8872.06

V02 500

W01 250

9404700

0

17

7096600

16501300

4

1 Line	2 Block No. Lot No. Qualification Account No.	3 Land Dimensions Building Description Additional Lots Acreage Prop. Class	4 Owner's Name Address City State Property Location Billing Code Zip Code	5 Land Improvement Total	6 Exemptions Cd. Amount	7 Net Taxable Value	8 Deduct. Cd.Quan.	9 Special Tax Codes	10 Num Units	12 DED AMT 2025 TAX 2026 1ST
1	17 4 C0012	COMMON ELEMENTS 2S-F-O-AG-1U PE .0000	2 GORDINIER, VERA T 11 COUNTRY LANE LITTLE SILVER, N J 11 COUNTRY LANE 07739 PRD 401	685000 427400 1112400		1112400			01	.00 16097.27 8048.64
2	17 4 C0013	COMMON ELEMENTS 2S-F-O-AG-1U PE .0000	2 DECASTRO, LYNN 13 COUNTRY LANE LITTLE SILVER, NJ 13 COUNTRY LANE 07739 PRD 401	685000 539700 1224700		1224700			01	.00 17180.77 8590.39
3	17 4 C0014	COMMON ELEMENTS 2S-F-O-AG-1U A .0000	2 HUTCHINSON, DAREN ANNE 15 COUNTRY LANE LITTLE SILVER, NJ 15 COUNTRY LANE 07739 PRD 401	810000 533500 1343500		1343500			01	.00 17962.50 8981.25
4	17 4 C0015	COMMON ELEMENTS 1S-F-O-AG-1U C .0000	2 EYERKUSS, LISA 2 STONEHEDGE COURT LITTLE SILVER, NJ 2 STONEHEDGE COURT 07739 PRD 401	650000 557700 1207700		1207700			01	.00 15289.68 7644.84
5	17 4 C0016	COMMON ELEMENTS 2S-F-O-AG-1U Y .0000	2 YOUNG, SUSAN P. 4 STONEHEDGE COURT LITTLE SILVER, N J 4 STONEHEDGE COURT 07739 PRD 401	690000 396900 1086900		1086900			01	.00 14941.93 7470.97
6	17 4 C0017	COMMON ELEMENTS 2S-F-O-AG-1U P .0000	2 PAHIGIAN, PHILIP A. 6 STONEHEDGE COURT LITTLE SILVER, NJ 6 STONEHEDGE COURT 07739 PRD 401	685000 493100 1178100		1178100			01	.00 16298.45 8149.23
7	17 4 C0018	COMMON ELEMENTS 2S-F-O-AG-1U A .0000	2 DAVY, ELIZABETH J 8 STONEHEDGE COURT LITTLE SILVER, NJ 8 STONEHEDGE COURT 07739 PRD 401	810000 495900 1305900		1305900			01	.00 17719.65 8859.83
8	17 4 C0019	COMMON ELEMENTS 2S-F-O-AG-1U A .0000	2 RIKER HOLDINGS, LLC 118 RIDGE ROAD RUMSON, NJ 10 STONEHEDGE COURT 07760 PRD 401	810000 528600 1338600		1338600			01	.00 17840.36 8920.18
9	17 4 C0020	COMMON ELEMENTS 2S-F-O-AG-1U P .0000	2 LYLE A KENDALL LIVING TRUST 12 STONEHEDGE COURT LITTLE SILVER, NJ 12 STONEHEDGE COURT 07739 PRD 401	685000 434600 1119600		1119600			01	.00 16239.54 8119.77
10	17 4 C0021	COMMON ELEMENTS 1S-F-O-AG-1U C .0000	2 PEDERSEN FAMILY TRUST 7808 GLENNEAGLE DRIVE DALLAS, TX 14 STONEHEDGE COURT 75248 PRD 401	650000 509500 1159500		1159500			01	.00 15398.89 7699.45
11	17 4 C0022	COMMON ELEMENTS 2S-F-O-AG-1U PE .0000	2 DOCS, DEBORAH A. & LISA M. 16 STONEHEDGE COURT LITTLE SILVER, N J 16 STONEHEDGE COURT 07739 PRD 401	685000 515200 1200200		1200200			01	.00 16890.50 8445.25
12	17 4 C0023	COMMON ELEMENTS 2S-F-O-AG-1U A .0000	2 SICA, ROBERT & ANITA 18 STONEHEDGE CT LITTLE SILVER, NJ 18 STONEHEDGE COURT 07739 PRD 401	810000 574600 1384600		1384600			01	.00 18218.29 9109.15
13	17 4 C0024	COMMON ELEMENTS 2S-F-O-AG-1U A .0000	2 KURTZ, CAROLE C/O CORI NOLTE 35 RTE. 537 COLTS NECK, NJ 1 OLD FARM ROAD 07722 PRD 401	810000 505700 1315700		1315700			01	.00 17567.33 8783.67
14	17 4 C0025	COMMON ELEMENTS 2S-F-O-AG-1U PE .0000	2 CODISPOTI, JOYCE H 3 OLD FARM ROAD LITTLE SILVER, NJ 3 OLD FARM ROAD 07739 PRD 401	685000 623100 1308100		1308100			01	.00 16537.00 8268.50

10150000

0

17

7135500

17285500

4

1 Line	2 Block No. Lot No. Qualification Account No.	3 Land Dimensions Building Description Additional Lots Acreage Prop. Class	4 Owner's Name Address City State Property Location Billing Code Zip Code	5 Land Improvement Total	6 Exemptions Cd. Amount	7 Net Taxable Value	8 Deduct. Cd.Quan.	9 Special Tax Codes	10 Num Units	12 DED AMT 2025 TAX 2026 1ST
1	17 4 C0026	COMMON ELEMENTS 1S-F-O-AG-1U C .0000	2 LYNCH, ANN MARIE P.O.BOX 7138 GARDEN CITY, NY 5 OLD FARM ROAD 11530 PRD 401	650000 448400 1098400		1098400			01	.00 14802.54 7401.27
2	17 4 C0027	COMMON ELEMENTS 2S-F-O-AG-1U Y .0000	2 CARTER, JAMES A & MAUREEN E 7 OLD FARM ROAD LITTLE SILVER, N J 7 OLD FARM ROAD 07739 PRD 401	690000 366000 1056000		1056000	V 1 02		01	250.00 14140.12 7070.06
3	17 4 C0028	COMMON ELEMENTS 2S-F-O-AG-1U PE .0000	2 DEATLY, BRANDON F 53 DIVISION AVE, UNIT 10 SUMMIT, NJ 9 OLD FARM ROAD 07901 PRD 401	685000 593500 1278500		1278500			01	.00 16328.63 8164.32
4	17 4 C0029	COMMON ELEMENTS 1S-F-O-AG-1U C .0000	2 CHRISTIE TRUST, C/O J & J CRISTIE 11 OLD FARM ROAD LITTLE SILVER, NJ 11 OLD FARM ROAD 07739 PRD 401	650000 435400 1085400		1085400			01	.00 14487.83 7243.92
5	17 4 C0030	COMMON ELEMENTS 2S-F-O-AG-1U Y .0000	2 JOANNE H TREMBLEY REVOCABLE TRUST 1 OLD FARM ROAD LITTLE SILVER, NJ 13 OLD FARM ROAD 07739 PRD 401	690000 485600 1175600		1175600			01	.00 14280.91 7140.46
6	17 4 C0031	COMMON ELEMENTS 2S-F-O-AG-1U PE .0000	2 MCDONALD, THOMAS J III & MARY ANN 15 OLD FARM ROAD LITTLE SILVER, NJ 15 OLD FARM ROAD 07739 PRD 401	685000 522500 1207500		1207500			01	.00 16468.02 8234.01
7	17 4 C0032	COMMON ELEMENTS 1S-F-O-AG-1U C .0000	2 QUINTESSENTIAL PROPERTIES LLC 9 GARRYFORD DRIVE MIDDLETOWN, NJ 17 OLD FARM ROAD 07748 PRD 401	650000 405100 1055100		1055100			01	.00 14003.57 7001.79
8	17 4 C0033	COMMON ELEMENTS 2S-F-O-AG-1U Y .0000	2 PATRICIA SHEBELL REVOCABLE TRUST 19 OLD FARM ROAD LITTLE SILVER, NJ 19 OLD FARM ROAD 07739 PRD 401	690000 383200 1073200		1073200			01	.00 14390.12 7195.06
9	17 4 C0034	COMMON ELEMENTS 2S-F-O-AG-1U P .0000	2 ROTHMAN, JOY 21 OLD FARM ROAD LITTLE SILVER, NJ 21 OLD FARM ROAD 07739 PRD 401	685000 526000 1211000		1211000			01	.00 16274.03 8137.02
10	17 4 C0035	COMMON ELEMENTS 2S-F-O-AG-1U A .0000	2 MILLER, MARK & LINDA PO BOX 429 RUMSON, NJ 23 OLD FARM ROAD 07760 PRD 401	810000 861700 1671700		1671700			01	.00 22276.38 11138.19
11	17 4 C0036	COMMON ELEMENTS 1S-F-O-AG-1U C .0000	2 MACOCK, DEBORAH 2 QUAKER LANE LITTLE SILVER, NJ 2 QUAKER LANE 07739 PRD 401	650000 503200 1153200		1153200			01	.00 15167.54 7583.77
12	17 4 C0037	COMMON ELEMENTS 2S-F-O-AG-1U Y .0000	2 COHEN, DONALD & SUSAN 4 QUAKER LANE LITTLE SILVER, NJ 4 QUAKER LANE 07739 PRD 401	690000 427600 1117600		1117600			01	.00 14949.11 7474.56
13	17 4 C0038	COMMON ELEMENTS 2S-F-O-AG-1U PE .0000	15F MICALE, PATRICIA 6 QUAKER LANE LITTLE SILVER, NJ 6 QUAKER LANE 07739 PRD 401	685000 448300 1133300		*EXEMPT*			01	.00 .00 .00
14	17 4 C0039	COMMON ELEMENTS 2S-F-O-AG-1U PE .0000	2 ROSENTHAL, JEROME A & BUCKLEY, CIONNA M 8 QUAKER LANE LITTLE SILVER, NJ 8 QUAKER LANE 07739 PRD 401	685000 545800 1230800		1230800			01	.00 16580.11 8290.06

1 L i n e	2 Block No. Lot No. Qualification Account No.	3 Land Dimensions Building Description Additional Lots Acreage Prop. Class	4 Owner's Name Address City State Property Location Billing Code Zip Code	5 Land Improvement Total	6 Exemptions Cd. Amount	7 Net Taxable Value	8 Deduct. Cd.Quan.	9 Special Tax Codes	10 Num Units	12 DED AMT 2025 TAX 2026 1ST
1	17 4 C0040	COMMON ELEMENTS 2S-F-O-AG-1U A .0000	2 ELLIOTT, CAROL C. 10 QUAKER LAND LITTLE SILVER, NJ 10 QUAKER LANE 07739 PRD 401	810000 524300 1334300		1334300			01	.00 17788.62 8894.31
2	17 4 C0041	COMMON ELEMENTS 2S-F-O-AG-1U A .0000	2 LAUTIN, SUSAN L 425 EAST 58TH ST, APT 8G NEW YORK, NY 12 QUAKER LANE 10022 PRD 401	810000 412100 1222100		1222100			01	.00 16206.52 8103.26
3	17 4 C0042	COMMON ELEMENTS 2S-F-O-AG-1U P .0000	2 WALLACH, GEFREY & LAURA 14 QUAKER LANE LITTLE SILVER, NJ 14 QUAKER LANE 07739 PRD 401	685000 461900 1146900		1146900			01	.00 16422.04 8211.02
4	17 4 C0043	COMMON ELEMENTS 2S-F-O-AG-1U Y .0000	2 POLONSKY, IVAN P & TORTORELLA, ELIZ 16 QUAKER LANE LITTLE SILVER, NJ 16 QUAKER LANE 07739 PRD 401	690000 390100 1080100		1080100			01	.00 14472.03 7236.02
5	17 4 C0044	COMMON ELEMENTS 2S-F-O-AG-1U C .0000	2 COPLIN, BEVERLY 18 QUAKER LANE LITTLE SILVER, N J 18 QUAKER LANE 07739 PRD 401	650000 447900 1097900		1097900			01	.00 14887.32 7443.66
6	17 4 C0045	COMMON ELEMENTS 2S-F-O-AG-1U A .0000	2 DANIELS, RICHARD & NORMA 32 PEACH TREE LANE LITTLE SILVER, NJ 32 PEACH TREE LANE 07739 PRD 401	810000 452900 1262900		1262900			01	.00 16689.32 8344.66
7	17 4 C0046	COMMON ELEMENTS 2S-F-O-AG-1U P .0000	2 34 PEACHTREE, LLC 34 PEACH TREE LANE LITTLE SILVER, NJ 34 PEACH TREE LANE 07739 PRD 401	685000 332000 1017000		1017000			01	.00 15755.31 7877.66
8	17 4 C0047	COMMON ELEMENTS 2S-F-O-AG-1U Y .0000	2 BLOCK, BEATRIZ 36 PEACH TREE LANE LITTLE SILVER, N J 36 PEACH TREE LANE 07739 PRD 401	690000 317200 1007200		1007200	W 1 01		01	250.00 13417.31 6708.66
9	17 4 C0048	COMMON ELEMENTS 1S-F-O-AG-1U C .0000	2 WILLIAMS, WILLIAM 38 PEACH TREE LANE LITTLE SILVER, NJ 38 PEACH TREE LANE 07739 PRD 401	650000 365500 1015500		1015500			01	.00 13849.81 6924.91
10	17 4 C0049	COMMON ELEMENTS 2S-F-O-AG-1U PE .0000	2 SOBOTI, JOSEPH & ANN ROBIN 40 PEACH TREE LANE LITTLE SILVER, NJ 40 PEACH TREE LANE 07739 PRD 401	685000 534200 1219200		1219200			01	.00 16505.38 8252.69
11	17 4 C0050	COMMON ELEMENTS 2S-F-O-AG-1U A .0000	2 CONKLIN, LUCILLE B 42 PEACH TREE LANE LITTLE SILVER, NJ 42 PEACH TREE LANE 07739 PRD 401	810000 519900 1329900		1329900			01	.00 17557.27 8778.64
12	17 4 C0051	COMMON ELEMENTS 2S-F-O-AG-1U A .0000	2 LACY, JOHN & BETTY 44 PEACHTREE LANE LITTLE SILVER, NJ 44 PEACH TREE LANE 07739 PRD 401	810000 513900 1323900		1323900	V 1 02		01	250.00 17690.95 8845.48
13	17 4 C0052	COMMON ELEMENTS 2S-F-O-AG-1U P .0000	2 SOCKOL, ALLAN & SALLY 139 BINGHAM AVE. RUMSON, NJ 46 PEACH TREE LANE 07760 PRD 401	685000 461300 1146300		1146300			01	.00 16251.03 8125.52
14	17 4 C0053	COMMON ELEMENTS 2S-F-O-AG-1U Y .0000	2 COLEMAN, PHYLLIS L 48 PEACH TREE LANE LITTLE SILVER, NJ 48 PEACH TREE LANE 07739 PRD 401	690000 383200 1073200		1073200			01	.00 14390.12 7195.06

V01 250

W01 250

10160000

0

17

6116400

16276400

4

1 L i n e	2 Block No. Lot No. Qualification Account No.	3 Land Dimensions Building Description Additional Lots Acreage Prop. Class	4 Owner's Name Address City State Property Location Billing Code Zip Code	5 Land Improvement Total	6 Exemptions Cd. Amount	7 Net Taxable Value	8 Deduct. Cd.Quan.	9 Special Tax Codes	10 Num Units	12 DED AMT 2025 TAX 2026 1ST
1	17 4 C0054	COMMON ELEMENTS 1S-F-O-AG-1U C .0000	2 RIBLE, STEPHEN V & KATHRYN 50 PEACH TREE LANE LITTLE SILVER, NJ 50 PEACH TREE LANE 07739 PRD 401	650000 448600 1098600		1098600			01	.00 14645.90 7322.95
2	17 4 C0055	COMMON ELEMENTS 1S-F-O-AG-1U C .0000	2 JOHNSTON, WILLIAM HENRY & BRYAN, TH 52 HIGHFIELD COURT LITTLE SILVER, NJ 52 HIGHFIELD COURT 07739 PRD 401	650000 448700 1098700		1098700			01	.00 14651.65 7325.83
3	17 4 C0056	COMMON ELEMENTS 2S-F-O-AG-1U P .0000	2 DEVINE, DONALD J & DENISE B 54 HIGHFIELD COURT LITTLE SILVER, NJ 54 HIGHFIELD COURT 07739 PRD 401	685000 444200 1129200		1129200			01	.00 16048.42 8024.21
4	17 4 C0057	COMMON ELEMENTS 2S-F-O-AG-1U A .0000	2 LUCARELLI, DOROTHEA F TRUST 56 HIGHFIELD CT LITTLE SILVER, NJ 56 HIGHFIELD COURT 07739 PRD 401	810000 497200 1307200		1307200			01	.00 17900.71 8950.36
5	17 4 C0058	COMMON ELEMENTS 1S-F-O-AG-1U C .0000	2 CHRISTIE, LOUANNE H. 58 HIGHFIELD COURT LITTLE SILVER, N J 58 HIGHFIELD COURT 07739 PRD 401	650000 414900 1064900		1064900			01	.00 14474.90 7237.45
6	17 4 C0059	COMMON ELEMENTS 2S-F-O-AG-1U Y .0000	2 O'HERN, DANIEL J & BARBARA R 60 HIGHFIELD COURT LITTLE SILVER, NJ 60 HIGHFIELD COURT 07739 PRD 401	690000 376200 1066200		1066200	V 1 02		01	250.00 14319.74 7159.87
7	17 4 C0060	COMMON ELEMENTS 2S-F-O-AG-1U P .0000	2 HERNDON, WILLIAM K & MILDRED K 155 FOX GLEN DRIVE NAPLES, FL 62 HIGHFIELD COURT 34104 PRD 401	685000 479400 1164400		1164400			01	.00 16465.15 8232.58
8	17 4 C0061	COMMON ELEMENTS 2S-F-O-AG-1U A .0000	2 HOFFERBER, GLENN PETER, ETAL, CO-TRUST 64 HIGHFIELD COURT LITTLE SILVER, NJ 64 HIGHFIELD COURT 07739 PRD 401	810000 505100 1315100		1315100			01	.00 17561.58 8780.79
9	17 4 C0062	COMMON ELEMENTS 1S-F-O-AG-1U C .0000	2 WINCHESTER, JANE 66 HIGHFIELD COURT LITTLE SILVER, NJ 66 HIGHFIELD COURT 07739 PRD 401	650000 481200 1131200		1131200			01	.00 14474.90 7237.45
10	17 4 C0063	COMMON ELEMENTS 2S-F-O-AG-1U Y .0000	2 BLANK LIV. TRUST C/O BLANK 1000 VICAR'S LANDING WAY PONTE VEDRA BEACH, FL 68 HIGHFIELD COURT 32082 PRD 401	690000 401900 1091900		1091900			01	.00 14612.85 7306.43
11	17 4 C0064	COMMON ELEMENTS 2S-F-O-AG-1U PE .0000	2 HEAVEY, JOANNE 70 HIGHFIELD COURT LITTLE SILVER, NJ 70 HIGHFIELD COURT 07739 PRD 401	685000 687700 1372700		1372700			01	.00 18936.79 9468.40
12	17 4 C0065	COMMON ELEMENTS 2S-F-O-AG-1U PE .0000	2 BLACK, JAMES F JR & RE, LOIS A PO BOX 457 LITTLE SILVER, NJ 72 HIGHFIELD COURT 07739 PRD 401	685000 471300 1156300		1156300	V 1 02		01	250.00 16120.30 8060.15
13	17 4 C0066	COMMON ELEMENTS 2S-F-O-AG-1U A .0000	2 KAISER, PETER & ANAFU M 74 HIGHFIELD COURT LITTLE SILVER, NJ 74 HIGHFIELD COURT 07739 PRD 401	810000 507500 1317500		1317500			01	.00 17596.07 8798.04
14	17 4 C0067	COMMON ELEMENTS 2S-F-O-AG-1U A .0000	2 DE LEO, JOHN R. & DORIS R. 76 HIGHFIELD COURT LITTLE SILVER, N J 76 HIGHFIELD COURT 07739 PRD 401	810000 515500 1325500		1325500			01	.00 17777.13 8888.57

1 L i n e	2 Block No. Lot No. Qualification Account No.	3 Land Dimensions Building Description Additional Lots Acreage Prop. Class	4 Owner's Name Address City State Property Location Billing Code Zip Code	5 Land Improvement Total	6 Exemptions Cd. Amount	7 Net Taxable Value	8 Deduct. Cd.Quan.	9 Special Tax Codes	10 Num Units	12 DED AMT 2025 TAX 2026 1ST
1	17 4 C0068	COMMON ELEMENTS 2S-F-O-AG-1U P .0000	2 SMITH, HORACE R. & JEANNE M. 78 HIGHFIELD COURT LITTLE SILVER, NJ 78 HIGHFIELD COURT 07739 PRD 401	685000 442000 1127000		1127000			01	.00 15870.23 7935.12
2	17 4 C0069	COMMON ELEMENTS 2S-F-O-AG-1U Y .0000	2 MCKENNA, MICHAEL A. 5135 GULF OF MEX DR, 204 LONGBOAT KEY, FL 80 HIGHFIELD COURT 34228 PRD 401	690000 348900 1038900		1038900			01	.00 14341.26 7170.63
3	17 4 C0070	COMMON ELEMENTS 1S-F-O-AG-1U C .0000	2 MACDONALD, FLORENCE C 82 HIGHFIELD COURT LITTLE SILVER, NJ 82 HIGHFIELD COURT 07739 PRD 401	650000 658000 1308000		1308000			01	.00 14872.95 7436.48
4	17 4 C0071	COMMON ELEMENTS 1S-F-O-AG-1U C .0000	2 NAVA, LIV. TRUST C/O NAVA 157 SEA ISLAND DRIVE PONTE VEDRA BEACH, FL 252 CLEARBROOK COURT 32082 PRD 401	650000 500400 1150400		1150400			01	.00 15134.48 7567.24
5	17 4 C0072	COMMON ELEMENTS 2S-F-O-AG-1U P .0000	2 YOCKEL, J ROGER & CHRISTINA A 254 CLEARBROOK COURT LITTLE SILVER, NJ 254 CLEARBROOK COURT 07739 PRD 401	685000 514300 1199300		1199300	V 1 02		01	250.00 16630.44 8315.22
6	17 4 C0073	COMMON ELEMENTS 2S-F-O-AG-1U A .0000	2 LAWRENCE, ROBERT C III & MARY S 256 CLEARBROOK COURT LITTLE SILVER, NJ 256 CLEARBROOK COURT 07739 PRD 401	810000 562200 1372200		1372200			01	.00 18140.69 9070.35
7	17 4 C0074	COMMON ELEMENTS 2S-F-O-AG-1U A .0000	2 WOOD, WILLIAM & COLLEEN 258 CLEARBROOK COURT LITTLE SILVER, NJ 258 CLEARBROOK COURT 07739 PRD 401	810000 605900 1415900		1415900			01	.00 18212.54 9106.27
8	17 4 C0075	COMMON ELEMENTS 2S-F-O-AG-1U PE .0000	2 ROTCHFORD, PHILIP J & JANET 260 CLEARBROOK COURT LITTLE SILVER, NJ 260 CLEARBROOK COURT 07739 PRD 401	685000 448300 1133300		1133300			01	.00 16097.27 8048.64
9	17 4 C0076	COMMON ELEMENTS 2S-F-O-AG-1U A .0000	2 CLANCY, JOSEPH 262 CLEARBROOK COURT LITTLE SILVER, NJ 262 CLEARBROOK COURT 07739 PRD 401	810000 508100 1318100		1318100			01	.00 17596.07 8798.04
10	17 4 C0077	COMMON ELEMENTS 2S-F-O-AG-1U PE .0000	2 LAIRD, JOHN E III & PATRICIA ANN 264 CLEARBROOK COURT LITTLE SILVER, NJ 264 CLEARBROOK COURT 07739 PRD 401	685000 422900 1107900		1107900	V 1 02		01	250.00 15781.17 7890.59
11	17 4 C0078	COMMON ELEMENTS 2S-F-O-AG-1U A .0000	2 PICONE, FRANK J. & STEPHANIE 266 CLEARBROOK COURT LITTLE SILVER, N J 266 CLEARBROOK COURT 07739 PRD 401	810000 545400 1355400		1355400	V 1 01		01	250.00 17790.10 8895.05
12	17 4 C0079	COMMON ELEMENTS 2S-F-O-AG-1U P .0000	2 CAROLA, ROBERT E & ELAINE M 268 CLEARBROOK COURT LITTLE SILVER, NJ 268 CLEARBROOK COURT 07739 PRD 401	685000 422800 1107800		1107800			01	.00 16095.84 8047.92
13	17 4 C0080	COMMON ELEMENTS 1S-F-O-AG-1U C .0000	2 ELSAS, ROGER D & PATRICIA S 270 CLEARBROOK COURT LITTLE SILVER, NJ 270 CLEARBROOK COURT 07739 PRD 401	650000 458700 1108700		1108700			01	.00 15036.77 7518.39
14	17 4 C0081	COMMON ELEMENTS 1S-F-O-AG-1U C .0000	2 NITKA, DENNIS & MARGARET 272 CLEARBROOK COURT LITTLE SILVER, NJ 272 CLEARBROOK COURT 07739 PRD 401	650000 522300 1172300		1172300			01	.00 13658.69 6829.35

1 L i n e	2 Block No. Lot No. Qualification Account No.	3 Land Dimensions Building Description Additional Lots Acreage Prop. Class	4 Owner's Name Address City State Property Location Billing Code Zip Code	5 Land Improvement Total	6 Exemptions Cd. Amount	7 Net Taxable Value	8 Deduct. Cd.Quan.	9 Special Tax Codes	10 Num Units	12 DED AMT 2025 TAX 2026 1ST
1	17 4 C0082	COMMON ELEMENTS 2S-F-O-AG-1U Y .0000	2 BROWN, RUTH A, TRUSTEE 274 CLEARBROOK COURT LITTLE SILVER, NJ 274 CLEARBROOK COURT 07739 PRD 401	690000 354600 1044600		1044600			01	.00 14390.12 7195.06
2	17 4 C0083	COMMON ELEMENTS 2S-F-O-AG-1U P .0000	2 MARCIA VANBUREN BROWN REVOCABLE TRU 17 W 54TH STREET, APT 6E NEW YORK, NY 276 CLEARBROOK COURT 10019 PRD 401	685000 541300 1226300		1226300			01	.00 17200.89 8600.45
3	17 4 C0084	COMMON ELEMENTS 2S-F-O-AG-1U A .0000	2 MCCOY, RICHARD & JOANNE M 278 CLEARBROOK COURT LITTLE SILVER, NJ 278 CLEARBROOK COURT 07739 PRD 401	810000 499200 1309200		1309200			01	.00 17768.51 8884.26
4	17 4 C0085	COMMON ELEMENTS 2S-F-O-AG-1U PE .0000	2 RODILOSSO, PATRICIA 280 CLEARBROOK COURT LITTLE SILVER, NJ 280 CLEARBROOK COURT 07739 PRD 401	685000 538400 1223400		1223400			01	.00 17166.40 8583.20
5	17 4 C0086	COMMON ELEMENTS 2S-F-O-AG-1U Y .0000	2 CURLEY, MICHELE M 282 CLEARBROOK COURT LITTLE SILVER, NJ 282 CLEARBROOK COURT 07739 PRD 401	690000 411800 1101800		1101800			01	.00 14933.30 7466.65
6	17 4 C0087	COMMON ELEMENTS 1S-F-O-AG-1U C .0000	2 HOPE HASKELL JONES REVOCABLE TRUST 284 CLEARBROOK COURT LITTLE SILVER, NJ 284 CLEARBROOK COURT 07739 PRD 401	650000 415900 1065900		1065900			01	.00 14487.83 7243.92
7	17 4 C0088	COMMON ELEMENTS 1S-F-O-AG-1U C .0000	15F STEVENS, TOBY R. 84 GREENFIELD COURT LITTLE SILVER, N J 84 GREENFIELD COURT 07739 PRD 401	650000 410600 1060600		*EXEMPT*			01	.00 .00 .00
8	17 4 C0089	COMMON ELEMENTS 2S-F-O-AG-1U Y .0000	2 LEIGHTON, NANCY R. 86 GREENFIELD COURT LITTLE SILVER, N J 86 GREENFIELD COURT 07739 PRD 401	690000 361700 1051700		1051700	W 1 01		01	250.00 14151.61 7075.81
9	17 4 C0090	COMMON ELEMENTS 2S-F-O-AG-1U PE .0000	2 GOODYEAR, JASON & CHRISTINE 88 GREENFIELD COURT LITTLE SILVER, NJ 88 GREENFIELD COURT 07739 PRD 401	685000 544700 1229700		1229700			01	.00 17083.06 8541.53
10	17 4 C0091	COMMON ELEMENTS 1S-F-O-AG-1U C .0000	2 RABIN, PHILIP N & MARY K PATTERSON 90 GREENFIELD COURT LITTLE SILVER, NJ 90 GREENFIELD COURT 07739 PRD 401	650000 465300 1115300		1115300			01	.00 15095.69 7547.85
11	17 4 C0092	COMMON ELEMENTS 2S-F-O-AG-1U P .0000	2 COLLART, MICHAEL J. 92 GREENFIELD COURT LITTLE SILVER, NJ 92 GREENFIELD COURT 07739 PRD 401	685000 464500 1149500		1149500			01	.00 16288.40 8144.20
12	17 4 C0093	COMMON ELEMENTS 2S-F-O-AG-1U A .0000	2 MCQUILLAN, CHARLES L JR 94 GREENFIELD COURT LITTLE SILVER, NJ 94 GREENFIELD COURT 07739 PRD 401	810000 564300 1374300		1374300			01	.00 18262.83 9131.42
13	17 4 C0094	COMMON ELEMENTS 2S-F-O-AG-1U A .0000	2 REISS, HEIDI MARIE 96 GREENFIELD COURT LITTLE SILVER, NJ 96 GREENFIELD COURT 07739 PRD 401	810000 482800 1292800		1292800			01	.00 17564.45 8782.23
14	17 4 C0095	COMMON ELEMENTS 2S-F-O-AG-1U PE .0000	2 ROBERTS, ARTHUR J & NANCY S 98 GREENFIELD COURT LITTLE SILVER, NJ 98 GREENFIELD COURT 07739 PRD 401	685000 471300 1156300		1156300			01	.00 16613.16 8306.58

W01 250

9225000

0

17

6115800

15340800

4

1 L i n e	2 Block No. Lot No. Qualification Account No.	3 Land Dimensions Building Description Additional Lots Acreage Prop. Class	4 Owner's Name Address City State Property Location Billing Code Zip Code	5 Land Improvement Total	6 Exemptions Cd. Amount	7 Net Taxable Value	8 Deduct. Cd.Quan.	9 Special Tax Codes	10 Num Units	12 DED AMT 2025 TAX 2026 1ST
1	17 4 C0096	COMMON ELEMENTS 1S-F-O-AG-1U C .0000	2 CRAW, SUSAN E, TRUSTEE 100 GREENFIELD CT LITTLE SILVER, NJ 07739 100 GREENFIELD COURT PRD 401	650000 510500 1160500		1160500			01	.00 15424.76 7712.38
2	17 4 C0097	COMMON ELEMENTS 2S-F-O-AG-1U Y .0000	2 HYATT, WILLIAM H JR & KAREN D 102 GREENFIELD COURT LITTLE SILVER, NJ 07739 102 GREENFIELD COURT PRD 401	690000 453400 1143400		1143400			01	.00 14561.12 7280.56
3	17 4 C0098	COMMON ELEMENTS 2S-F-O-AG-1U P .0000	2 LUCKETT, LISA L 104 GREENFIELD COURT LITTLE SILVER, NJ 07739 104 GREENFIELD COURT PRD 401	685000 478700 1163700		1163700			01	.00 16457.96 8228.98
4	17 4 C0099	COMMON ELEMENTS 2S-F-O-AG-1U A .0000	2 GREENBERG, MARGARET E, TRUSTEE 106 GREENFIELD COURT LITTLE SILVER, NJ 07739 106 GREENFIELD COURT PRD 401	810000 580200 1390200		1390200			01	.00 18451.08 9225.54
5	17 4 C0100	COMMON ELEMENTS 2S-F-O-AG-1U A .0000	2 PARKES, DAVID M. & DIANA W. 108 GREENFIELD COURT LITTLE SILVER, N J 07739 108 GREENFIELD COURT PRD 401	810000 603500 1413500		1413500			01	.00 18728.42 9364.21
6	17 4 C0101	COMMON ELEMENTS 2S-F-O-AG-1U P .0000	2 CONDON, FRANCES 110 GREENFIELD COURT LITTLE SILVER, NJ 07739 110 GREENFIELD COURT PRD 401	685000 603500 1288500		1288500			01	.00 16113.08 8056.54
7	17 4 C0102	COMMON ELEMENTS 2S-F-O-AG-1U Y .0000	2 GEISS, HERBERT & PATRICIA 623 LITTLE SILVER POINT R LITTLE SILVER, NJ 07739 112 GREENFIELD COURT PRD 401	690000 389200 1079200		1079200			01	.00 14677.52 7338.76
8	17 4 C0103	COMMON ELEMENTS 1S-F-O-AG-1U C .0000	2 DEL PRIORE, NANCY F. TRUSTEE 114 GREENFIELD COURT LITTLE SILVER, NJ 07739 114 GREENFIELD COURT PRD 401	650000 431600 1081600		1081600			01	.00 14444.72 7222.36
9	17 4 C0107	COMMON ELEMENTS 2S-F-O-AG-1U PE .0000	2 MILLS, PATRICIA A, TRUSTEE 120 SILVERMIST COURT LITTLE SILVER, NJ 07739 120 SILVERMIST COURT PRD 401	685000 482800 1167800		1167800			01	.00 16505.38 8252.69
10	17 4 C0108	COMMON ELEMENTS 2S-F-O-AG-1U A .0000	2 PETERSON, JOHN F & MARY ANN 122 SILVERMIST COURT LITTLE SILVER, NJ 07739 122 SILVERMIST COURT PRD 401	810000 521600 1331600		1331600			01	.00 18047.28 9023.64
11	17 4 C0109	COMMON ELEMENTS 2S-F-O-AG-1U A .0000	2 WHISNAND, R VANARSDER JR & CAMPBELL 1432 GALLEON DRIVE NAPLES, FL 34102 124 SILVERMIST COURT PRD 401	810000 535400 1345400		1345400			01	.00 17920.83 8960.42
12	17 4 C0110	COMMON ELEMENTS 2S-F-O-AG-1U P .0000	2 PLATKIN, LAWRENCE P & JUDITH A 126 SILVERMIST COURT LITTLE SILVER, NJ 07739 126 SILVERMIST COURT PRD 401	685000 545900 1230900		1230900			01	.00 17242.56 8621.28
13	17 4 C0111	COMMON ELEMENTS 1S-F-O-AG-1U C .0000	2 MELTZER, RICHARD B. & LINDA 128 SILVERMIST COURT LITTLE SILVER, NJ 07739 128 SILVERMIST COURT PRD 401	650000 443000 1093000		1093000			01	.00 14849.96 7424.98
14	17 4 C0112	COMMON ELEMENTS 2S-F-O-AG-1U PE .0000	2 VERANGE, PHILIP K & WHEELER, SUSAN 130 SILVERMIST COURT LITTLE SILVER, NJ 07739 130 SILVERMIST COURT PRD 401	685000 448300 1133300		1133300			01	.00 16097.27 8048.64

9995000

0

17

7027600

17022600

4

1 Line	2 Block No. Lot No. Qualification Account No.	3 Land Dimensions Building Description Additional Lots Acreage Prop. Class	4 Owner's Name Address City State Property Location Billing Code Zip Code	5 Land Improvement Total	6 Exemptions Cd. Amount	7 Net Taxable Value	8 Deduct. Cd.Quan.	9 Special Tax Codes	10 Num Units	12 DED AMT 2025 TAX 2026 1ST
1	17 4 C0113	COMMON ELEMENTS 2S-F-O-AG-1U A .0000	2 WALSH, CHRISTINA 132 SILVERMIST COURT LITTLE SILVER, NJ 132 SILVERMIST COURT 07739 PRD 401	810000 490300 1300300		1300300			01	.00 17604.73 8802.37
2	17 4 C0114	COMMON ELEMENTS 2S-F-O-AG-1U A .0000	2 WESTERFIELD, ANN DURIE, TRUSTEE 134 SILVERMIST COURT LITTLE SILVER, NJ 134 SILVERMIST COURT 07739 PRD 401	810000 510100 1320100		1320100			01	.00 17989.80 8994.90
3	17 4 C0115	COMMON ELEMENTS 2S-F-O-AG-1U P .0000	2 SOURLIS, ELAINE 130 MAPLE AVENUE RED BANK, NJ 136 SILVERMIST COURT 07701 PRD 401	685000 464800 1149800		1149800			01	.00 16140.38 8070.19
4	17 4 C0116	COMMON ELEMENTS 1S-F-O-AG-1U C .0000	2 ORCHARD, KENNETH, R. & RUSSOMANO, DONNA 138 SILVERMIST COURT LITTLE SILVER, NJ 138 SILVERMIST COURT 07739 PRD 401	650000 494400 1144400		1144400			01	.00 15062.63 7531.32
5	17 4 C0117	COMMON ELEMENTS 2S-F-O-AG-1U A .0000	2 TOOLAN, CAROL O 140 SILVERMIST COURT LITTLE SILVER, NJ 140 SILVERMIST COURT 07739 PRD 401	810000 573700 1383700		1383700			01	.00 18389.29 9194.65
6	17 4 C0118	COMMON ELEMENTS 2S-F-O-AG-1U P .0000	2 LONGMIRE, ERIC A & BERRIN E 4041 HOLLY KNOLL DRIVE GLEN ARM, MD 142 SILVERMIST COURT 21057 PRD 401	685000 410000 1095000		1095000			01	.00 15880.29 7940.15
7	17 4 C0119	COMMON ELEMENTS 2S-F-O-AG-1U Y .0000	2 DEMAIN, PAMELA 144 SILVERMIST COURT LITTLE SILVER, NJ 144 SILVERMIST COURT 07739 PRD 401	690000 348900 1038900		1038900			01	.00 13983.45 6991.73
8	17 4 C0120	COMMON ELEMENTS 1S-F-O-AG-1U C .0000	2 O'NEIL, MARY ANN 146 SILVERMIST COURT LITTLE SILVER, NJ 146 SILVERMIST COURT 07739 PRD 401	650000 435400 1085400		1085400			01	.00 14487.83 7243.92
9	17 4 C0121	COMMON ELEMENTS 2S-F-O-AG-1U A .0000	2 MURPHY, BERNARD P & RITA S 148 ALDERBROOK ROAD LITTLE SILVER, NJ 148 ALDERBROOK ROAD 07739 PRD 401	810000 559500 1369500		1369500			01	.00 18205.35 9102.68
10	17 4 C0122	COMMON ELEMENTS 2S-F-O-AG-1U P .0000	2 MCINTYRE, ROBERT E & SHIELDS, KATIE 150 ALDERBROOK ROAD LITTLE SILVER, NJ 150 ALDERBROOK ROAD 07739 PRD 401	685000 496600 1181600		1181600			01	.00 16669.20 8334.60
11	17 4 C0123	COMMON ELEMENTS 1S-F-O-AG-1U C .0000	2 ZOCHOWSKI, RUTH 152 ALDERBROOK ROAD LITTLE SILVER, NJ 152 ALDERBROOK ROAD 07739 PRD 401	650000 414900 1064900		1064900			01	.00 14474.90 7237.45
12	17 4 C0124	COMMON ELEMENTS 2S-F-O-AG-1U PE .0000	2 PARTON, CHARLES T & GERTRUDE B 154 ALDERBROOK ROAD LITTLE SILVER, NJ 154 ALDERBROOK ROAD 07739 PRD 401	685000 475400 1160400		1160400			01	.00 16419.16 8209.58
13	17 4 C0125	COMMON ELEMENTS 2S-F-O-AG-1U A .0000	2 MURPHY, DAVID J & KRISTIN L 156 ALDERBROOK ROAD LITTLE SILVER, NJ 156 ALDERBROOK ROAD 07739 PRD 401	810000 574700 1384700		1384700			01	.00 14213.37 7106.69
14	17 4 C0126	COMMON ELEMENTS 2S-F-O-AG-1U A .0000	2 LINDA SUSAN GELBER PO BOX 98 LITTLE SILVER, NJ 158 ALDERBROOK ROAD 07739 PRD 401	810000 628700 1438700		1438700			01	.00 18936.79 9468.40

10240000

0

17

6877400

17117400

4

1 L i n e	2 Block No. Lot No. Qualification Account No.	3 Land Dimensions Building Description Additional Lots Acreage Prop. Class	4 Owner's Name Address City State Property Location Billing Code Zip Code	5 Land Improvement Total	6 Exemptions Cd. Amount	7 Net Taxable Value	8 Deduct. Cd.Quan.	9 Special Tax Codes	10 Num Units	12 DED AMT 2025 TAX 2026 1ST
1	17 4 C0127	COMMON ELEMENTS 2S-F-O-AG-1U P .0000	2 KANTOR, LAWRENCE D. & KAREN B. 160 ALDERBROOK RD LITTLE SILVER, NJ 07739 160 ALDERBROOK ROAD PRD 401	685000 469700 1154700		1154700			01	.00 16186.37 8093.19
2	17 4 C0128	COMMON ELEMENTS 1S-F-O-AG-1U C .0000	2 GULICK, HENRY & NANCY 162 ALDERBROOK ROAD LITTLE SILVER, NJ 07739 162 ALDERBROOK ROAD PRD 401	650000 497800 1147800		1147800			01	.00 15235.07 7617.54
3	17 4 C0129	COMMON ELEMENTS 1S-F-O-AG-1U C .0000	2 ARCHIBALD, NORA M 164 ALDERBROOK ROAD LITTLE SILVER, NJ 07739 164 ALDERBROOK ROAD PRD 401	650000 471200 1121200		1121200			01	.00 14924.68 7462.34
4	17 4 C0130	COMMON ELEMENTS 2S-F-O-AG-1U PE .0000	2 FUSCHETTI, BARBARA J, TRUSTEE 166 ALDERBROOK ROAD LITTLE SILVER, NJ 07739 166 ALDERBROOK ROAD PRD 401	685000 427300 1112300		1112300			01	.00 16084.34 8042.17
5	17 4 C0131	COMMON ELEMENTS 2S-F-O-AG-1U PE .0000	2 LYNCH, JEANNE M, ETAL 8 TABOR STREET LITTLE SILVER, NJ 07739 168 ALDERBROOK ROAD PRD 401	685000 426500 1111500		1111500			01	.00 16708.00 8354.00
6	17 4 C0132	COMMON ELEMENTS 2S-F-O-AG-1U A .0000	2 DIXON, PETER & ELIZABETH W 170 ALDERBROOK ROAD LITTLE SILVER, NJ 07739 170 ALDERBROOK ROAD PRD 401	810000 545100 1355100		1355100			01	.00 18035.79 9017.90
7	17 4 C0133	COMMON ELEMENTS 2S-F-O-AG-1U A .0000	2 HABER, DAVID J & MARILYN C 188 WOODS END DRIVE LITTLE SILVER, NJ 07739 188 WOODS END DRIVE PRD 401	810000 594900 1404900		1404900			01	.00 17619.06 8809.53
8	17 4 C0134	COMMON ELEMENTS 2S-F-O-AG-1U P .0000	2 REDDEN, HARRAL JR. & BERNADINE 186 WOODS END ROAD LITTLE SILVER, N J 07739 186 WOODS END DRIVE PRD 401	685000 437000 1122000		1122000			01	.00 16205.05 8102.53
9	17 4 C0135	COMMON ELEMENTS 2S-F-O-AG-1U Y .0000	2 BAIRD, GLEN T 184 WOODS END DRIVE LITTLE SILVER, NJ 07739 184 WOODS END DRIVE PRD 401	690000 484600 1174600		1174600			01	.00 15331.35 7665.68
10	17 4 C0136	COMMON ELEMENTS 1S-F-O-AG-1U C .0000	2 RATNER, BARRY & ROCHELLE, TRUSTEES 182 WOODS END DRIVE LITTLE SILVER, NJ 07739 182 WOODS END DRIVE PRD 401	650000 462200 1112200		1112200	V 1 02		01	250.00 14566.91 7283.46
11	17 4 C0137	COMMON ELEMENTS 2S-F-O-AG-1U A .0000	2 WOODS END NJ, LLC 43 THIRD AVENUE ATLANTIC HIGHLANDS, NJ 07716 180 WOODS END DRIVE PRD 401	810000 504500 1314500		1314500			01	.00 17554.39 8777.20
12	17 4 C0138	COMMON ELEMENTS 2S-F-O-AG-1U P .0000	2 COLLINS, CHARLES & SARAH 178 WOODS END DRIVE LITTLE SILVER, NJ 07739 178 WOODS END DRIVE PRD 401	685000 505400 1190400		1190400			01	.00 16774.10 8387.05
13	17 4 C0139	COMMON ELEMENTS 1S-F-O-AG-1U C .0000	2 MATCHETT, LUCY B 176 WOODS END DRIVE LITTLE SILVER, NJ 07739 176 WOODS END DRIVE PRD 401	650000 468400 1118400		1118400			01	.00 14891.63 7445.82
14	17 4 C0140	COMMON ELEMENTS 2S-F-O-AG-1U PE .0000	2 HURTT AT ROOTSTOCK C/O GREG SIMPSON 2605 NICHOLSON RD. BLDG 5 SUITE 5240 SEWICKLEY, PA 15143 174 WOODS END DRIVE PRD 401	685000 474000 1159000		1159000			01	.00 16906.31 8453.16

1 L i n e	2 Block No. Lot No. Qualification Account No.	3 Land Dimensions Building Description Additional Lots Acreage Prop. Class	4 Owner's Name Address City State Property Location Billing Code Zip Code	5 Land Improvement Total	6 Exemptions Cd. Amount	7 Net Taxable Value	8 Deduct. Cd.Quan.	9 Special Tax Codes	10 Num Units	12 DED AMT 2025 TAX 2026 1ST
1	17 4 C0141	COMMON ELEMENTS 2S-F-O-AG-1U A .0000	2 HERBSTMAN, WILLIAM & KAREN S 172 WOODS END DRIVE LITTLE SILVER, NJ 172 WOODS END DRIVE 07739 PRD 401	810000 510400 1320400		1320400	V 1 02		01	250.00 17373.37 8686.69
2	17 4 C0142	COMMON ELEMENTS 2S-F-O-AG-1U PE .0000	2 WILSON, SUSAN 220 HERITAGE COURT LITTLE SILVER, NJ 220 HERITAGE COURT 07739 PRD 401	685000 449800 1134800		1134800			01	.00 16580.11 8290.06
3	17 4 C0143	COMMON ELEMENTS 2S-F-O-AG-1U A .0000	2 THREEFOOT, PHILIP & JANICE 218 HERITAGE COURT LITTLE SILVER, NJ 218 HERITAGE COURT 07739 PRD 401	810000 497300 1307300		1307300	V 1 02		01	250.00 17486.89 8743.45
4	17 4 C0144	COMMON ELEMENTS 2S-F-O-AG-1U A .0000	2 HERR, EMILY V. IND.& TRUSTEE 216 HERITAGE CT LITTLE SILVER, NJ 216 HERITAGE COURT 07739 PRD 401	810000 496300 1306300		1306300			01	.00 17764.19 8882.10
5	17 4 C0145	COMMON ELEMENTS 2S-F-O-AG-1U P .0000	2 HAMWI, PHILLIP & LOUISE 214 HERITAGE COURT LITTLE SILVER, NJ 214 HERITAGE COURT 07739 PRD 401	685000 410000 1095000		1095000			01	.00 15870.23 7935.12
6	17 4 C0146	COMMON ELEMENTS 1S-F-O-AG-1U C .0000	2 LANGE, PATRICIA 212 HERITAGE COURT LITTLE SILVER, NJ 212 HERITAGE COURT 07739 PRD 401	650000 521800 1171800		1171800			01	.00 15186.22 7593.11
7	17 4 C0147	COMMON ELEMENTS 1S-F-O-AG-1U C .0000	2 ATKINSON, BUNCE D & URSULA S 210 HERITAGE COURT LITTLE SILVER, NJ 210 HERITAGE COURT 07739 PRD 401	650000 571100 1221100		1221100			01	.00 16124.58 8062.29
8	17 4 C0148	COMMON ELEMENTS 2S-F-O-AG-1U Y .0000	2 WALRATH, CHRISTOPHER M & NANCY S 208 HERITAGE COURT LITTLE SILVER, NJ 208 HERITAGE COURT 07739 PRD 401	690000 389900 1079900		1079900			01	.00 14604.23 7302.12
9	17 4 C0149	COMMON ELEMENTS 2S-F-O-AG-1U P .0000	2 206 HERITAGE COURT CO. 206 HERITAGE COURT LITTLE SILVER, NJ 206 HERITAGE COURT 07739 PRD 401	685000 433700 1118700		1118700			01	.00 16176.35 8088.18
10	17 4 C0150	COMMON ELEMENTS 2S-F-O-AG-1U A .0000	2 OPPENHEIM, STEPHEN J. & JUDITH M. 204 HERITAGE CT LITTLE SILVER, NJ 204 HERITAGE COURT 07739 PRD 401	810000 520200 1330200		1330200			01	.00 17833.17 8916.59
11	17 4 C0151	COMMON ELEMENTS 2S-F-O-AG-1U PE .0000	2 LYTTLE, MICHAEL J. & HOLLY F. 202 HERITAGE COURT LITTLE SILVER, NJ 202 HERITAGE COURT 07739 PRD 401	685000 494200 1179200		1179200			01	.00 16640.46 8320.23
12	17 4 C0152	COMMON ELEMENTS 2S-F-O-AG-1U A .0000	2 NAJARIAN, SOSSIE K, TRUSTEE 200 HERITAGE COURT LITTLE SILVER, NJ 200 HERITAGE COURT 07739 PRD 401	810000 636200 1446200		1446200			01	.00 18860.63 9430.32
13	17 4 C0153	COMMON ELEMENTS 1S-F-O-AG-1U C .0000	2 SHIFTAN, RONALD & CECILIA 198 HERITAGE COURT LITTLE SILVER, NJ 198 HERITAGE COURT 07739 PRD 401	650000 769900 1419900		1419900			01	.00 16518.32 8259.16
14	17 4 C0154	COMMON ELEMENTS 2S-F-O-AG-1U Y .0000	2 HAMPEL, DANIEL & ROSE 196 HERITAGE COURT LITTLE SILVER, N J 196 HERITAGE COURT 07739 PRD 401	690000 366000 1056000		1056000			01	.00 14390.12 7195.06

1 L i n e	2 Block No. Lot No. Qualification Account No.	3 Land Dimensions Building Description Additional Lots Acreage Prop. Class	4 Owner's Name Address City State Property Location Billing Code Zip Code	5 Land Improvement Total	6 Exemptions Cd. Amount	7 Net Taxable Value	8 Deduct. Cd.Quan.	9 Special Tax Codes	10 Num Units	12 DED AMT 2025 TAX 2026 1ST
1	17 4 C0155	COMMON ELEMENTS 2S-F-O-AG-1U P .0000	2 WINTERS, ROBERT C JR & EUGENIA 194 HERITAGE COURT LITTLE SILVER, NJ 194 HERITAGE COURT 07739 PRD 401	685000 468600 1153600		1153600	V 1 02		01	250.00 16042.71 8021.36
2	17 4 C0156	COMMON ELEMENTS 2S-F-O-AG-1U A .0000	2 SANTRY, MARY T 192 HERITAGE COURT LITTLE SILVER, NJ 192 HERITAGE COURT 07739 PRD 401	810000 487500 1297500		1297500			01	.00 17623.37 8811.69
3	17 4 C0157	COMMON ELEMENTS 1S-F-O-AG-1U C .0000	2 BARBEE, ELLEN NOEL, TRUSTEE 26 PLANTATION ROAD CAPTIVA, FL 248 WHISPERING WOODS CT 33924 PRD 401	650000 411400 1061400		1061400			01	.00 14431.79 7215.90
4	17 4 C0158	COMMON ELEMENTS 2S-F-O-AG-1U Y .0000	2 RICHTER, RITA DORIS 246 WHISPERING WOODS CT LITTLE SILVER, NJ 246 WHISPERING WOODS CT 07739 PRD 401	690000 384200 1074200		1074200			01	.00 14390.12 7195.06
5	17 4 C0159	COMMON ELEMENTS 2S-F-O-AG-1U P .0000	2 MCGLOIN, MARIA J 244 WHISPERING WOODS CT. LITTLE SILVER, NJ 244 WHISPERING WOODS CT 07739 PRD 401	685000 433100 1118100		1118100			01	.00 16238.10 8119.05
6	17 4 C0160	COMMON ELEMENTS 2S-F-O-AG-1U A .0000	2 THEES, THOMAS M & ELIZABETH C 242 WHISPERING WOODS CT LITTLE SILVER, NJ 242 WHISPERING WOODS CT 07739 PRD 401	810000 520600 1330600		1330600			01	.00 17932.32 8966.16
7	17 4 C0161	COMMON ELEMENTS 1S-F-O-AG-1U C .0000	2 DEBREE, ELIZABETH H 240 WHISPERING WOODS CT LITTLE SILVER, NJ 240 WHISPERING WOODS CT 07739 PRD 401	650000 430700 1080700		1080700			01	.00 15368.72 7684.36
8	17 4 C0162	COMMON ELEMENTS 2S-F-O-AG-1U Y .0000	2 SCHOENLANK, JODI R 238 WHISPERING WOODS CT LITTLE SILVER, NJ 238 WHISPERING WOODS CT 07739 PRD 401	690000 361700 1051700		1051700			01	.00 14324.02 7162.01
9	17 4 C0163	COMMON ELEMENTS 2S-F-O-AG-1U PE .0000	2 OLEARY, RICHARD & KELLY 236 WHISPERING WOODS CT LITTLE SILVER, NJ 236 WHISPERING WOODS CT 07739 PRD 401	685000 530600 1215600		1215600			01	.00 17073.00 8536.50
10	17 4 C0164	COMMON ELEMENTS 2S-F-O-AG-1U P .0000	2 CHEROKEE REALTY PARTNERS, INC. 133 MAPLE AVENUE RED BANK, NJ 234 WHISPERING WOODS CT 07701 PRD 401	685000 474500 1159500		1159500			01	.00 16407.67 8203.84
11	17 4 C0165	COMMON ELEMENTS 2S-F-O-AG-1U Y .0000	2 BORRUS, JOANNE C. 232 WHISPERING WOODS CT. LITTLE SILVER, N J 232 WHISPERING WOODS CT 07739 PRD 401	690000 393800 1083800		1083800			01	.00 14735.00 7367.50
12	17 4 C0166	COMMON ELEMENTS 1S-F-O-AG-1U C .0000	2 GUYER, LINDA A, TRUSTEE 21 HOLLY TREE LANE LITTLE SILVER, NJ 230 WHISPERING WOODS CT 07739 PRD 401	650000 435400 1085400		1085400			01	.00 15276.75 7638.38
13	17 4 C0167	COMMON ELEMENTS 2S-F-O-AG-1U A .0000	2 KEEFE, JOHN E & JERALDINE K 228 WHISPERING WOODS CT LITTLE SILVER, NJ 228 WHISPERING WOODS CT 07739 PRD 401	810000 506300 1316300		1316300			01	.00 18293.01 9146.51
14	17 4 C0168	COMMON ELEMENTS 2S-F-O-AG-1U P .0000	2 SANDERS, TODD AUSTIN & MARLENE 226 WHISPERING WOODS CT LITTLE SILVER, NJ 226 WHISPERING WOODS CT 07739 PRD 401	685000 469400 1154400		1154400			01	.00 16347.31 8173.66

1 L i n e	2 Block No. Lot No. Qualification Account No.	3 Land Dimensions Building Description Additional Lots Acreage Prop. Class	4 Owner's Name Address City State Property Location Billing Code Zip Code	5 Land Improvement Total	6 Exemptions Cd. Amount	7 Net Taxable Value	8 Deduct. Cd.Quan.	9 Special Tax Codes	10 Num Units	12 DED AMT 2025 TAX 2026 1ST
1	17 4 C0169	COMMON ELEMENTS 2S-F-O-AG-1U Y .0000	2 CICETTI, WILLIAM D & PATRIZIO, TONI 224 WHISPERING WOODS CT LITTLE SILVER, NJ 07739 224 WHISPERING WOODS CT PRD 401	690000 451600 1141600		1141600			01	.00 15202.02 7601.01
2	17 4 C0170	COMMON ELEMENTS 1S-F-O-AG-1U C .0000	2 KELL KAT, LLC 4 HARBOUR WAY MONMOUTH BEACH, NJ 07750 222 WHISPERING WOODS CT PRD 401	650000 435400 1085400		1085400			01	.00 14645.90 7322.95
3	17 5	99X180 1.5S-F-O-1U .4091	2 COLASUONNO, FRANK & KAYLA F 471 HARDING RD LITTLE SILVER, NJ 07739 471 HARDING RD R-1A 4	553500 740700 1294200		1294200			01	.00 17009.77 8504.89
4	17 6	115X157 252X156 F1S .0000	IRR 4A J. PRIVETERA PROPERTIES, LLC 483 HARDING ROAD LITTLE SILVER, NJ 07739 HARDING RD R-1A 4	754900 44700 799600		799600			00	.00 10349.27 5174.64
5	17 7	75X140 2S-F-O-1U .2410	2 J. PRIVETERA PROPERTIES, LLC 483 HARDING STREET LITTLE SILVER, NJ 07739 483 HARDING RD R-1A 4	477700 281800 759500		759500			01	.00 9879.38 4939.69
6	17 8	154X262 1S-B-R-AG-1U .9263	2 LANFRANK, ROBERT & TINDRA 491 HARDING ROAD FAIR HAVEN, N J 07704 491 HARDING RD R-1A 4	797600 480300 1277900		1277900			01	.00 16696.50 8348.25
7	17 9	6.490 AC 6.4900	4A LS LAND NEWCO, LLC% 1663 PARTNERS P.O. BOX 189 RUMSON, NJ 07760 1 HARRISON AVENUE R-1A 3	2609300 956400 3565700		3565700			02	.00 46580.36 23290.18
8	17 9.01	150X175 1S-AL-R-AG-1U .6026	2 LS LAND NEWCO, LLC% 1663 PARTNERS P.O. BOX 189 RUMSON, NJ 07760 5 HARRISON AVENUE R-1A 3	626000 288900 914900		914900			01	.00 11990.33 5995.17
9	17 10	172X345 1S-F-R-AG-1U 1.3623	2 SPARLING, ROBERT B & DEBORAH H 37 ROSSLYN COURT LITTLE SILVER, N J 07739 37 ROSSLYN COURT R-1A 3	891200 301700 1192900		1192900			01	.00 15666.17 7833.09
10	17 11	140X374 1.5S-F-R-1U 1.2020	2 MURPHY, THOMAS M & ANN M 33 ROSSLYN COURT LITTLE SILVER, N J 07739 33 ROSSLYN COURT R-1A 3	815800 464500 1280300		1280300			01	.00 16564.30 8282.15
11	17 12	135X435 1S-F-L-1U 1.3481	2 MOSCATIELLO, RYAN & HOLLYANN 29 ROSSLYN COURT LITTLE SILVER, NJ 07739 29 ROSSLYN COURT R-1A 3	813900 1244700 2058600		2058600			01	.00 25225.10 12612.55
12	17 13	135X512 2S-F-R-AG-1U 1.5868	2 SLIWINSKI, BRIAN & HUNTINGTON, LAUR 21 ROSSLYN COURT LITTLE SILVER, NJ 07739 21 ROSSLYN COURT R-1A 3	932300 1384500 2316800		2316800			01	.00 29158.17 14579.09
13	17 14	135X175 99X109 1.5S-AL-F-1U .0000	IRR 2 METLITZ, M&P E PYCKOSKI 309 PROSPECT AVENUE LITTLE SILVER, N J 07739 309 PROSPECT AVE R-1A 3	696700 276100 972800		972800			01	.00 12438.67 6219.34
14	17 14.01	157X446 87X138 1S-F-R-AG-1U .9416	++TRI 2 CORODEMUS, DIMITRIOS S & KRISTI J 277 PROSPECT AVE LITTLE SILVER, NJ 07739 277 PROSPECT AVE R-1A 3	862100 670600 1532700		1532700			01	.00 19859.34 9929.67

12171000

0

17

8021900

20192900

14.01

1 Line	2 Block No. Lot No. Qualification Account No.	3 Land Dimensions Building Description Additional Lots Acreage Prop. Class	4 Owner's Name Address City State Property Location Billing Code Zip Code	5 Land Improvement Total	6 Exemptions Cd. Amount	7 Net Taxable Value	8 Deduct. Cd.Quan.	9 Special Tax Codes	10 Num Units	12 DED AMT 2025 TAX 2026 1ST
1	17 15	100X175 1.5S-F-L-AG-1U .4017	2 POHL, BRIAN & PINTO, JAMIE 315 PROSPECT AVE LITTLE SILVER, NJ 315 PROSPECT AVE 07739 R-2 3	625700 453500 1079200		1079200			01	.00 14155.89 7077.95
2	17 16	100X175 1.5S-F-F-DG-1U .4017	2 HAARSGAARD, PETER J & BLAIR NEMIROF 321 PROSPECT AVENUE LITTLE SILVER, NJ 321 PROSPECT AVE 07739 R-2 3	625700 406300 1032000		1032000			01	.00 13421.58 6710.79
3	17 17	100X175 1.5S-AL-F-AG-1U .4017	2 LOOTSMA, BRIAN P & VAN DYK, DEBRA A 327 PROSPECT AVENUE LITTLE SILVER, NJ 327 PROSPECT AVE 07739 R-2 3	625700 359800 985500		985500			01	.00 12917.19 6458.60
4	17 19	125X446 2S-F-R-AG-1U 1.2798	2 BUCELLATO, VICTOR J. & PENELOPE 263 PROSPECT AVE LITTLE SILVER, NJ 263 PROSPECT AVE 07739 R-1A 3	791200 1436700 2227900		2227900			01	.00 27958.27 13979.14
5	17 20	125X445 1S-AL-R-AG-1U 1.2770	2 SOLARI, STEVEN 257 PROSPECT AVE LITTLE SILVER, NJ 257 PROSPECT AVE 07739 R-1A 3	791200 178500 969700		969700			01	.00 12940.19 6470.10
6	17 21	110X445 1S-AL-R-AG-1U 1.1237	2 FISLER, HENRY G & ELLEN 247 PROSPECT AVENUE LITTLE SILVER, N J 247 PROSPECT AVE 07739 R-1A 3	738600 210700 949300		949300	V 1 02		01	250.00 12319.44 6159.72
7	17 22	165X444 1S-B-R-AG-1U 1.6818	2 BERKOWITZ, PAUL R & PATRICIA A 237 PROSPECT AVE LITTLE SILVER, N J 237 PROSPECT AVE 07739 R-1A 3	913200 1239600 2152800		2152800			01	.00 28758.68 14379.34
8	17 23	100X444 2S-AL-L-DG-1U 1.0193	2 MCCUE, LINDA A 233 PROSPECT AVENUE LITTLE SILVER, N J 233 PROSPECT AVE 07739 R-1A 3	703500 462100 1165600		1165600			01	.00 15121.55 7560.78
9	17 24	67X444 82X287 TRI 1S-F-R-AG-1U .6116	2 BADENHOP, JOHN M & JANET R TRUSTEES 229 PROSPECT AVENUE LITTLE SILVER, NJ 229 PROSPECT AVE 07739 R-1A 3	740300 246600 986900		986900			01	.00 12743.32 6371.66
10	17 25	132X169 1.5S-F-F-AG-1U .5121	2 MAXFIELD, GEORGE D JR 3 AZALEA COURT LITTLE SILVER, N J 3 AZALEA COURT 07739 R-2 3	785500 212900 998400		998400			01	.00 13382.78 6691.39
11	17 26	115X186 2S-F-L-AG-1U .4910	2 BICKFORD, SEAN & SANDRA 9 AZALEA COURT LITTLE SILVER, NJ 9 AZALEA COURT 07739 R-2 3	775200 634700 1409900		1409900			01	.00 18239.84 9119.92
12	17 27	107X200 1S-AL-R-AG-1U .4913	2 GRIFFIN, JUSTIN & KAREY 19 AZALEA COURT LITTLE SILVER, NJ 19 AZALEA COURT 07739 R-2 3	774400 1573900 2348300		2348300			01	.00 28975.67 14487.84
13	17 28	10.350 AC 10.3500	15C BORO OF LITTLE SILVER 480 PROSPECT AVENUE LITTLE SILVER, N J 201 RUMSON ROAD 07739 MP-2 3	3803600 0 3803600		*EXEMPT*			00	.00 .00 .00
14	17 28.01	55X210 8X40 IRR 2S-AL-L-1U .0000	2 BERUBE, JAMES E JR & BETTY ANN 197 RUMSON ROAD LITTLE SILVER, N J 197 RUMSON ROAD 07739 R-2 3	528600 441500 970100		970100			01	.00 13200.28 6600.14

1 L i n e	2 Block No. Lot No. Qualification Account No.	3 Land Dimensions Building Description Additional Lots Acreage Prop. Class	4 Owner's Name Address City State Property Location Billing Code Zip Code	5 Land Improvement Total	6 Exemptions Cd. Amount	7 Net Taxable Value	8 Deduct. Cd.Quan.	9 Special Tax Codes	10 Num Units	12 DED AMT 2025 TAX 2026 1ST
1	17 29	124X159 1S-B-R-AG-1U .4526	2 PAYTON, PATRICK & LAURIE 29 AZALEA COURT LITTLE SILVER, NJ 07739 R-2 3	760100 437100 1197200		1197200			01	.00 16722.37 8361.19
2	17 30	126X159 1S-AL-R-AG-1U .4599	2 ANDERSON, ERIC M. & JANICE L. 33 LAURELWOOD DR LITTLE SILVER, N J 07739 R-2 3	763600 631500 1395100		1395100			01	.00 19126.47 9563.24
3	17 31	126X160 1S-F-R-AG-1U .4628	2 WILLIE, RANDALL R & EASTER LUCIA L 29 LAURELWOOD DR LITTLE SILVER, N J 07739 R-2 3	769100 206300 975400		975400			01	.00 13076.70 6538.35
4	17 32	126X160 2S-AL-L-AG-1U .4628	2 DECKER, PHILIP & NATHALIE 25 LAURELWOOD DRIVE LITTLE SILVER, NJ 07739 R-2 3	769100 426900 1196000		1196000			01	.00 15694.91 7847.46
5	17 33	126X161 2S-F-L-AG-1U .4657	2 MANNIX, EDWARD & JILL 19 LAURELWOOD DRIVE LITTLE SILVER, NJ 07739 R-2 3	769100 527700 1296800		1296800			01	.00 16901.99 8451.00
6	17 34	126X161 2S-F-L-AG-1U .4657	2 BOLLINGER, JOHN C & LISA G 15 LAURELWOOD DRIVE LITTLE SILVER, N J 07739 R-2 3	769100 354700 1123800		1123800			01	.00 15171.85 7585.93
7	17 35	81X162 40X144 ++TRI 1.5S-F-R-DG-1U .2167	2 FOX, EDWIN J 11 LAURELWOOD DRIVE LITTLE SILVER, NJ 07739 R-2 3	758400 473000 1231400		1231400			01	.00 16068.53 8034.27
8	17 37	50X225 50X50 IRR 1S-AL-O-1U 36 .0000	2 HARDY, RICHARD PAUL 3016 HARRISON STREET WALL, NJ 07719 R-2 3	571200 158300 729500		729500			01	.00 9761.54 4880.77
9	17 37.01	50X175 .2009	1 MURPHY, ARTHUR V. III 62 BRIDGE AVE. RED BANK, NJ 07701 R-2 3	498600 0 498600		498600			01	.00 6883.23 3441.62
10	17 38	60X208 2S-F-L-1U .2865	2 TROVATO, FREDERICK & BERNADETTE 183 RUMSON RD LITTLE SILVER, NJ 07739 R-2 3	537300 367700 905000		905000			01	.00 12497.60 6248.80
11	17 39	55X208 2S-AL-O-DG-1U .2626	2 SPECTOR, ALYSSA 189 RUMSON RD LITTLE SILVER, NJ 07739 R-2 3	523900 529100 1053000		1053000			02	.00 13507.80 6753.90
12	17 40	40X200 2S-F-O-DG-1U .1837	2 BELLIN, MARK S & DONINGTON, REBECCA 193 RUMSON RD LITTLE SILVER, NJ 07739 R-2 3	482100 692500 1174600		1174600			02	.00 15283.93 7641.97
13	17 42	61X169 .2367	15C BORO OF LITTLE SILVER 480 PROSPECT AVENUE LITTLE SILVER, NJ 07739 R-2 3	520600 0 520600		*EXEMPT*			00	.00 .00 .00
14	17 43	55X200 2S-AL-O-DG-1U .2525	15C BORO OF LITTLE SILVER 480 PROSPECT AVENUE LITTLE SILVER, NJ 07739 R-2 3	521700 0 521700		*EXEMPT*			01	.00 .00 .00

7971600

0

17

4804800

12776400

43

1 L i n e	2 Block No. Lot No. Qualification Account No.	3 Land Dimensions Building Description Additional Lots Acreage Prop. Class	4 Owner's Name Address City State Property Location Billing Code Zip Code	5 Land Improvement Total	6 Exemptions Cd. Amount	7 Net Taxable Value	8 Deduct. Cd.Quan.	9 Special Tax Codes	10 Num Units	12 DED AMT 2025 TAX 2026 1ST
1	18 1	126X146 1S-AL-R-AG-1U .4223	2 NICHOLS, JONATHAN 505 HARDING ROAD FAIR HAVEN, NJ 505 HARDING RD 07704 R-1A 4	611100 923300 1534400		1534400			01	.00 19438.30 9719.15
2	18 2	79X167 2S-F-L-AG-1U .3029	2 CONSOLMAGNO, FRANCIS & BRIANA M 3 HARRISON AVE LITTLE SILVER, NJ 3 HARRISON AVE 07739 R-1A 4	527400 1317900 1845300		1845300			01	.00 23338.32 11669.16
3	18 3	140X158 25X113 IRR 1.5S-AL-O-AG-1U 4 .0000	2 COSTIC, JEFFREY & VALERIE 521 HARDING RD FAIR HAVEN, NJ 521 HARDING RD 07704 R-1A 4	685100 473800 1158900		1158900			01	.00 15038.21 7519.11
4	18 5	331X96 2S-AL-L-DG-1U 6 .7295	2 FONTI, CHRISTOPHER & ALEXA 527 HARDING RD LITTLE SILVER, NJ 527 HARDING RD 07739 R-1A 4	539400 349900 889300		889300			01	.00 11527.61 5763.81
5	18 7	288X243 2S-AL-L-AG-1U 1.6066	2 CARDAMONE, DAVID R. & JULIE A. 541 HARDING RD LITTLE SILVER, NJ 541 HARDING RD. 07739 R-1A 4	825700 1589600 2415300		2415300			01	.00 30151.15 15075.58
6	18 7.01	247X245 1S-AL-R-AG-1U 1.3892	2 MARTIN, ROBERT LEE & PAMELA JUNE 535 HARDING ROAD LITTLE SILVER, N J 535 HARDING RD 07739 R-1A 4	686800 173200 860000		860000			01	.00 12358.20 6179.10
7	18 8	201X341 1S-B-R-AG-1U 1.5735	2 HICKEY, PATRICK & MICHELE G. 567 HARDING ROAD LITTLE SILVER, NJ 567 HARDING RD 07739 R-1A 4	740800 362800 1103600		1103600			01	.00 14434.67 7217.34
8	18 9	200X341 1S-AL-R-AG-1U 1.5657	2 MERCADANTE, JILL 575 HARDING ROAD LITTLE SILVER, NJ 575 HARDING RD 07739 R-1A 4	739100 311400 1050500		1050500			01	.00 13769.33 6884.67
9	18 10	146X341 1S-F-R-AG-1U 1.1429	2 ROSEN, JEFFREY & CAROL H. 583 HARDING RD LITTLE SILVER N J 583 HARDING RD 07739 R-1A 4	625700 320400 946100		946100			01	.00 12523.46 6261.73
10	18 11	150X341 1S-AL-R-AG-1U 1.1742	2 LEASOR, KATHLEEN 589 HARDING ROAD LITTLE SILVER, NJ 589 HARDING RD 07739 R-1A 4	655400 409100 1064500		1064500			01	.00 13818.19 6909.10
11	18 12	150X342 1S-AL-R-AG-1U 1.1777	2 GAETANO, DOMINICK T. & MEGHAN 595 HARDING ROAD LITTLE SILVER, NJ 595 HARDING RD 07739 R-1A 4	693900 339400 1033300		1033300			01	.00 13469.00 6734.50
12	18 13	180X342 1S-AL-R-AG-1U 1.4132	2 SWARTZ, STEPHEN 603 HARDING RD LITTLE SILVER, N J 603 HARDING RD 07739 R-1A 4	744800 486100 1230900		1230900			01	.00 16318.57 8159.29
13	18 14	164X385 1S-AL-R-1U 1.4495	2 RYSER, MARTIN & CAROL D. 609 HARDING ROAD LITTLE SILVER, NJ 609 HARDING RD 07739 R-1A 4	761400 521000 1282400		1282400			01	.00 16595.91 8297.96
14	18 15	150X474 1S-AL-R-AG-1U 1.6322	2 SASS, MATTHEW & KELLY, MEGAN 615 HARDING RD LITTLE SILVER, NJ 615 HARDING RD 07739 R-1A 4	884500 1944900 2829400		2829400			01	.00 34863.06 17431.53

9721100

0

18

9522800

19243900

15

1 L i n e	2 Block No. Lot No. Qualification Account No.	3 Land Dimensions Building Description Additional Lots Acreage Prop. Class	4 Owner's Name Address City State Property Location Billing Code Zip Code	5 Land Improvement Total	6 Exemptions Cd. Amount	7 Net Taxable Value	8 Deduct. Cd.Quan.	9 Special Tax Codes	10 Num Units	12 DED AMT 2025 TAX 2026 1ST
1	18 16	150X568 1S-F-R-AG-1U 1.9559	2 BENEDICKSON, ROBERT & DENISE 218 PERSHING WAY WEST PALM BEACH, FL 33401 617 HARDING RD R-1A 4	906700 2157300 3064000		3064000			02	.00 37101.90 18550.95
2	18 17	168X300 2S-F-L-DG-1U 1.1570	2 BRIGHTON, PIPER D. & LEDDY, ROBERT 625 HARDING ROAD LITTLE SILVER, NJ 07739 625 HARDING RD R-1A 4	872100 776700 1648800		1648800			01	.00 22063.70 11031.85
3	18 18	10.900 AC 2S-F-L-1U 18.01 10.9000	15C BOROUGH OF LITTLE SILVER 480 PROSPECT AVE LITTLE SILVER, NJ 07739 235 RUMSON RD R-1A 4	3404900 679100 4084000		*EXEMPT*			01	.00 .00 .00
4	18 18.02	1.590 AC 1.5900	15C BORO OF LITTLE SILVER 480 PROSPECT AVENUE LITTLE SILVER, NJ 07739 HARRISON AVE R-1A 4	40500 0 40500		*EXEMPT*			00	.00 .00 .00
5	18 19	153X261 1S-AL-R-AG-1U .9167	2 STOKES, EDWARD C & CUNNINGHAM, EMILY 267 RUMSON RD LITTLE SILVER, NJ 07739 267 RUMSON RD R-1A 4	636600 453300 1089900		1089900			01	.00 14085.49 7042.75
6	18 20	150X243 1S-AL-R-AG-1U .8368	2 POHLMAN, ROBERT & REGINA 275 RUMSON RD LITTLE SILVER, NJ 07739 275 RUMSON RD R-1A 4	652600 232400 885000		885000			01	.00 12717.45 6358.73
7	18 21	150X240 1S-AL-R-AG-1U .8264	2 RIZZO, BARRY & LINDA 281 RUMSON RD LITTLE SILVER, NJ 07739 281 RUMSON RD R-1A 4	652600 247100 899700		899700	V 1 02		01	250.00 11608.12 5804.06
8	18 22	150X251 1.5S-AL-O-1U .8643	2 GAGLIANO, ROBERT & KAREN M 287 RUMSON RD LITTLE SILVER, NJ 07739 287 RUMSON RD R-1A 4	623100 622000 1245100		1245100			01	.00 15988.06 7994.03
9	18 23	135X262 1S-AL-R-AG-1U .8120	2 WALKER, JAMES & DEANA 295 RUMSON RD LITTLE SILVER, NJ 07739 295 RUMSON RD R-1A 4	559700 357100 916800		916800			01	.00 11698.62 5849.31
10	18 24	150X268 1S-AL-R-AG-1U .9229	2 TAGLIARENI, LAURA 301 RUMSON RD LITTLE SILVER, NJ 07739 301 RUMSON RD R-1A 4	596700 831200 1427900		1427900			01	.00 18060.22 9030.11
11	18 25	293X364 2S-AL-L-AG-1U 2.4484	2 MC CABE, JAMES M & MARIE LOUISE 691 HARDING ROAD LITTLE SILVER, N J 07739 691 HARDING RD R-1A 4	1450900 1057100 2508000		2508000			01	.00 32197.42 16098.71
12	18 26	185X251 2S-F-L-AG-1U 1.0660	2 GRECO, SANDRA J, ETAL, CO-TRUSTEES 602 E. PINTAIL CIR. FRESNO, CA 93730 7 HASLER LANE R-1A 4	1038700 521000 1559700		1559700			01	.00 18603.40 9301.70
13	18 27	168X275 2S-F-L-AG-1U 1.0606	2 PENN REAL ESTATE HOLDINGS, LLC 11 HASLER LANE LITTLE SILVER, NJ 07739 11 HASLER LANE R-1A 4	1036900 1218000 2254900		2254900			01	.00 29495.86 14747.93
14	18 28	107X311 71X226 IRR 1S-B-R-AG-1U .0000	2 SCHMIDT, DEBORAH 15 HASLER LANE LITTLE SILVER, NJ 07739 15 HASLER LANE R-1A 4	1062500 542300 1604800		1604800			01	.00 21363.88 10681.94

1 L i n e	2 Block No. Lot No. Qualification Account No.	3 Land Dimensions Building Description Additional Lots Acreage Prop. Class	4 Owner's Name Address City State Property Location Billing Code Zip Code	5 Land Improvement Total	6 Exemptions Cd. Amount	7 Net Taxable Value	8 Deduct. Cd.Quan.	9 Special Tax Codes	10 Num Units	12 DED AMT 2025 TAX 2026 1ST
1	18 29	175X313 1S-S-R-AG-1U 1.2575	2 HERTZ, ISABEL W. 8 HASLER LANE LITTLE SILVER, NJ 8 HASLER LANE 07739 R-1A 4	1099300 549400 1648700		1648700			01	.00 21411.30 10705.65
2	18 30	204X347 2S-F-L-1U 1.6251	2 WILSON, JOHN J JR & MARYBETH 4 HASLER LANE LITTLE SILVER, N J 4 HASLER LANE 07739 R-1A 4	1200200 1182700 2382900		2382900			01	.00 32213.23 16106.62
3	18 31	150X300 2S-F-L-AG-1U 1.0331	2 ROGERS, JOEL A & CAROLE G 621 HARDING RD LITTLE SILVER, NJ 621 HARDING RD 07739 R-1A 4	834500 804400 1638900		1638900			01	.00 24854.35 12427.18
4	19 1	53.630 AC 53.6300	15A RED BANK REGIONAL BOE 101 RIDGE RD LITTLE SILVER, NJ 101 RIDGE RD 07739 R-1A 5	19709000 22177300 41886300		*EXEMPT*			00	.00 .00 .00
5	19 4	150X235 1S-B-R-AG-1U .8092	2 GRUNIN, JEREMY D 450 HANCE RD LITTLE SILVER, NJ 450 HANCE RD 07739 R-1A 5	844600 1303300 2147900		2147900			01	.00 27866.30 13933.15
6	19 5	125X190 1S-F-R-AG-1U .5452	2 ROSS, JO-ELLEN 470 HANCE ROAD LITTLE SILVER, NJ 470 HANCE RD 07739 R-1A 5	722900 169900 892800		892800			01	.00 11819.33 5909.67
7	19 6	110X190 1S-AL-R-AG-1U .4798	2 IAVARONI, JERYL VICENZI 61 HUNT ROAD FREEHOLD, N J 59 VISTA DRIVE 07728 R-1A 5	759000 261800 1020800		1020800			01	.00 13502.05 6751.03
8	19 7	110X343 1.5S-AL-R-1U .8662	2 GABEL, ROBERT LEWIS & MARIANNE ROOSELS 55 VISTA DRIVE LITTLE SILVER, N J 55 VISTA DRIVE 07739 R-1A 5	889400 596300 1485700		1485700			01	.00 18410.84 9205.42
9	19 8	160X220 1S-AL-R-1U .8081	2 FORRESTER, JOHN L. & JENNIFER W. 45 VISTA DRIVE LITTLE SILVER, N J 45 VISTA DRIVE 07739 R-1A 5	938900 328900 1267800		1267800			01	.00 16594.48 8297.24
10	19 9	152X328 1S-AL-R-AG-1U 1.1445	2 KNOWLTON, WILLIAM & ROSEMARIE C. 41 VISTA DRIVE LITTLE SILVER, N J 41 VISTA DRIVE 07739 R-1A 5	1046300 186200 1232500		1232500			01	.00 16419.16 8209.58
11	19 10	150X295 1S-AL-R-AG-1U 1.0158	2 RESTIVO, RONALD S & MARYANN P 37 VISTA DRIVE LITTLE SILVER, N J 37 VISTA DRIVE 07739 R-1A 5	1020600 87200 1107800		1107800	V 1 02		01	250.00 14704.86 7352.43
12	19 11	127X264 2S-AL-L-1U .7697	2 KOSTER, EUGENE J. JR & MICHELLE 33 VISTA DRIVE LITTLE SILVER, NJ 33 VISTA DRIVE 07739 R-1A 5	890200 620200 1510400		1510400			01	.00 20941.40 10470.70
13	19 12	135X265 1S-S-R-AG-1U .8213	2 GAELIC COMMUNICATIONS, LLC PO BOX 69 LITTLE SILVER, NJ 29 VISTA DRIVE 07739 R-1A 5	925000 487000 1412000		1412000			01	.00 17517.03 8758.52
14	19 13	135X270 1S-F-R-AG-1U .8368	2 MORAN, ELIZABETH 25 VISTA DRIVE LITTLE SILVER, N J 25 VISTA DRIVE 07739 R-1A 5	931200 394000 1325200		1325200			01	.00 17302.92 8651.46

1 L i n e	2 Block No. Lot No. Qualification Account No.	3 Land Dimensions Building Description Additional Lots Acreage Prop. Class	4 Owner's Name Address City State Property Location Billing Code Zip Code	5 Land Improvement Total	6 Exemptions Cd. Amount	7 Net Taxable Value	8 Deduct. Cd.Quan.	9 Special Tax Codes	10 Num Units	12 DED AMT 2025 TAX 2026 1ST
1	19 14	115X275 .7260	2 SULLIVAN, KEVIN NICHOLAS, ETAL 21 VISTA DRIVE LITTLE SILVER, NJ 21 VISTA DRIVE 07739 R-1A 5	862900 2090900 2953800		2953800			01	.00 34595.78 17297.89
2	19 15	135X200 1S-AL-R-AG-1U .6198	2 PALUMBO, JOHN CHAD & JENNIFER M 407 RUMSON ROAD LITTLE SILVER, NJ 407 RUMSON ROAD 07739 R-1A 5	686300 1238500 1924800		1924800			01	.00 26598.87 13299.44
3	19 16	146X200 1S-AL-R-AG-1U .6703	2 KRULL, KAITLYN & TIMOTHY 411 RUMSON ROAD LITTLE SILVER, NJ 411 RUMSON ROAD 07739 R-1A 5	713400 572000 1285400		1285400			01	.00 17466.74 8733.37
4	19 17	197X249 2S-S-O-AG-1U 1.1261	2 GERGES, NABIL & RIHAM 791 RAMAPO VALLEY ROAD OAKLAND, NJ 78 NORTH MITCHELL PLACE 07436 R-1A 5	952000 1025100 1977100		1977100			01	.00 26663.54 13331.77
5	19 18	160X249 2S-F-L-AG-1U .9146	2 MCOMBER, R ARMEN & NATHALIE ZENIAN 82 NORTH MITCHELL PLACE LITTLE SILVER, NJ 82 NORTH MITCHELL PLACE 07739 R-1A 5	974600 1146400 2121000		2121000			01	.00 26180.70 13090.35
6	19 19	160X249 2S-F-L-AG-1U .9146	15F STUMP, DANIEL & CATHLENE 86 NORTH MITCHELL PLACE LITTLE SILVER, NJ 86 NORTH MITCHELL PLACE 07739 R-1A 5	974600 1063200 2037800		*EXEMPT*			01	.00 25581.51 12790.76
7	19 20	160X249 2S-S-L-AG-1U .9146	2 DEMASI, CHRISTOPHER J & LISA 90 NORTH MITCHELL PLACE LITTLE SILVER, NJ 90 NORTH MITCHELL PLACE 07739 R-1A 5	974600 1560300 2534900		2534900			01	.00 31730.40 15865.20
8	19 21	160X249 2S-B-L-AG-1U .9146	2 WICKMAN, ALTON C & SHEILA 94 NORTH MITCHELL PLACE LITTLE SILVER, NJ 94 NORTH MITCHELL PLACE 07739 R-1A 5	974600 1412100 2386700		2386700			01	.00 29635.25 14817.63
9	19 22	250X257 2S-S-L-AG-1U 1.4750	2 CHACHKO, PAUL C & KIM K 98 NORTH MITCHELL PLACE LITTLE SILVER, NJ 98 NORTH MITCHELL PLACE 07739 R-1A 5	1196500 1443800 2640300		2640300			01	.00 34202.04 17101.02
10	19 23	248X244 1S-F-R-AG-1U 1.3892	2 MAZZUCCA, JOSEPH 97 NORTH MITCHELL PLACE LITTLE SILVER, NJ 97 NORTH MITCHELL PLACE 07739 R-1A 5	1162600 1177800 2340400		2340400			01	.00 29840.74 14920.37
11	19 24	170X241 2S-F-O-AG-1U .9405	2 KOLLI, SIREESHA 93 NORTH MITCHELL PLACE LITTLE SILVER, NJ 93 NORTH MITCHELL PLACE 07739 R-1A 5	989700 1486200 2475900		2475900			02	.00 31046.39 15523.20
12	19 25	175X228 2S-F-L-AG-1U .9160	2 LANDERS, STEVEN & ALLISON 89 NORTH MITCHELL PLACE LITTLE SILVER, NJ 89 NORTH MITCHELL PLACE 07739 R-1A 5	978000 1334800 2312800		2312800			01	.00 29102.12 14551.06
13	19 26	186X214 2S-F-L-AG-1U .9138	2 SCHMITT, ALBERT J & DEVLIN, EILEEN 85 NORTH MITCHELL PLACE LITTLE SILVER, NJ 85 NORTH MITCHELL PLACE 07739 R-1A 5	977700 1492700 2470400		2470400			01	.00 30971.66 15485.83
14	19 27	151X265 2S-S-L-1U .9186	2 NIFOUSI, HOWARD L & ALISON B 81 NO MITCHELL PLACE LITTLE SILVER, NJ 81 NORTH MITCHELL PLACE 07739 R-1A 5	883700 1212700 2096400		2096400			01	.00 26262.61 13131.31

12326600

0

19

17193300

29519900

27

1 L i n e	2 Block No. Lot No. Qualification Account No.	3 Land Dimensions Building Description Additional Lots Acreage Prop. Class	4 Owner's Name Address City State Property Location Billing Code Zip Code	5 Land Improvement Total	6 Exemptions Cd. Amount	7 Net Taxable Value	8 Deduct. Cd.Quan.	9 Special Tax Codes	10 Num Units	12 DED AMT 2025 TAX 2026 1ST
1	19 28	150X269 2S-B-O-1U .9263	2 WEIS, MICHAEL & LESLIE 345 RUMSON ROAD LITTLE SILVER, NJ 345 RUMSON ROAD 07739 R-1A 5	676200 1094700 1770900		1770900			01	.00 21006.07 10503.04
2	19 29	157X269 2S-F-L-AG-1U .9695	2 DAVISON, ROBERT A & IRENE 700 HARDING ROAD LITTLE SILVER, N J 700 HARDING RD 07739 R-1A 5	728100 1199600 1927700		1927700			01	.00 24183.27 12091.64
3	19 30	162X263 2S-B-O-AG-1U .9781	2 MARCIN, MICHAEL J 692 HARDING RD LITTLE SILVER, NJ 692 HARDING RD 07739 R-1A 5	812800 990700 1803500		1803500			01	.00 23095.46 11547.73
4	19 31	152X262 2S-AL-L-1U .9142	2 BAL BAY REALTY, LTD P O BOX 1004 OLD BRIDGE, NJ 684 HARDING RD 08857 R-1A 5	793800 842900 1636700		1636700			01	.00 20842.25 10421.13
5	19 32	152X262 2S-F-L-AG-1U .9142	2 VALENTINO, DAMIAN & EMILY 676 HARDING ROAD LITTLE SILVER, N J 676 HARDING RD 07739 R-1A 5	793800 1004800 1798600		1798600			01	.00 22779.32 11389.66
6	19 33	152X262 2S-AL-L-AG-1U .9142	2 DELFORNO, VITO & TOMAE, EMILY 668 HARDING RD LITTLE SILVER, NJ 668 HARDING RD 07739 R-1A 5	793800 1270400 2064200		2064200			01	.00 25837.26 12918.63
7	19 34	152X262 2S-AL-L-AG-1U .9142	2 ROGERS, BRIAN J & VICTORIA H 660 HARDING ROAD LITTLE SILVER, NJ 660 HARDING RD 07739 R-1A 5	793800 941600 1735400		1735400			01	.00 24486.48 12243.24
8	19.01 1	190X210 VACANT LAND .9160	15C BORO OF LITTLE SILVER 480 PROSPECT AVENUE LITTLE SILVER, N J HARDING RD. 07739 R-1A 4	205500 0 205500		*EXEMPT*			00	.00 .00 .00
9	20 1	135X200 1S-AL-R-AG-1U .6198	2 CONTI, ROBERT J & MARIA 478 HANCE ROAD LITTLE SILVER, NJ 478 HANCE ROAD 07739 R-1A 5	760500 1563900 2324400		2324400			01	.00 28734.25 14367.13
10	20 2	110X200 1S-AL-R-AG-1U .5051	2 SERGEANT, MATTHEW P 484 HANCE ROAD LITTLE SILVER, NJ 484 HANCE ROAD 07739 R-1A 5	692100 358000 1050100		1050100			01	.00 13438.82 6719.41
11	20 3	110X200 1S-AL-R-AG-1U .5051	2 492 HANCE, LLC 492 HANCE ROAD LITTLE SILVER, NJ 492 HANCE ROAD 07739 R-1A 5	692100 192200 884300		884300			01	.00 12299.28 6149.64
12	20 4	110X200 1S-F-R-AG-1U .5051	2 CASAS, MICHELE D & BROWN, CHARLES 555 PATTEN AVE APT 21B LONG BRANCH, NJ 500 HANCE ROAD 07740 R-1A 5	692100 256200 948300		948300			01	.00 12555.07 6277.54
13	20 5	258X200 1S-S-R-AG-1U 6 1.1846	2 DELAHANT, BRIAN J & NICOLE 516 HANCE ROAD LITTLE SILVER, NJ 516 HANCE ROAD 07739 R-1A 5	994000 584600 1578600		1578600			01	.00 20664.06 10332.03
14	20 7	180X200 2S-AL-L-AG-1U .8264	2 BRANNAGAN, WILLIAM & STEPHANIE 441 RUMSON RD LITTLE SILVER, NJ 441 RUMSON RD 07739 R-1A 5	771600 428400 1200000		1200000			01	.00 15636.00 7818.00

9994700

0

20

10728000

20722700

7

1 L i n e	2 Block No. Lot No. Qualification Account No.	3 Land Dimensions Building Description Additional Lots Acreage	4 Prop. Class	5 Owner's Name Address City State Property Location	6 Billing Code Zip Code	7 Land Improvement Total	8 Exemptions Cd. Amount	9 Net Taxable Value	10 Deduct. Cd.Quan.	11 Special Tax Codes	12 Num Units	13 DED AMT 2025 TAX 2026 1ST
1	20 8	120X225 27X200 1.5S-S-O-AG-1U .0000	IRR 2	O'BRIEN, ADAM & CHRISTIE 427 RUMSON RD LITTLE SILVER, NJ 427 RUMSON RD	07739 R-1A 5	738100 766300 1504400		1504400			01	.00 18905.17 9452.59
2	20 9	150X200 2S-AL-S-AG-1U .6887	2	DEVESTY, RYAN & ELIZABETH 421 RUMSON ROAD LITTLE SILVER, NJ 421 RUMSON RD	07739 R-1A 5	723300 519100 1242400		1242400			01	.00 16087.22 8043.61
3	20 10	110X261 25X150 2S-AL-L-AG-1U .0000	IRR 2	MCVEETY, PAUL M & PATRICIA M 10 VISTA DRIVE LITTLE SILVER, NJ 10 VISTA DRIVE	07739 R-1A 5	893800 1174100 2067900		2067900			01	.00 28767.30 14383.65
4	20 11	135X259 .8027	1	SEIBERT, JANE H 30 VISTA DRIVE LITTLE SILVER, NJ 30 VISTA DRIVE	07739 R-1A 5	912700 0 912700		912700			00	.00 12378.32 6189.16
5	20 12	135X256 1.5S-F-F-AG-1U .7934	2	SEIBERT, JANE H. 30 VISTA DR LITTLE SILVER, N J 30 VISTA DRIVE	07739 R-1A 5	912700 276200 1188900		1188900			01	.00 15503.79 7751.90
6	20 13	129X250 2S-AL-L-AG-1U .7404	2	LYNCH, SHARYN B. 36 VISTA DRIVE LITTLE SILVER, N J 36 VISTA DRIVE	07739 R-1A 5	885600 611600 1497200		1497200			01	.00 17981.18 8990.59
7	20 14	146X200 1S-AL-R-AG-1U .6703	2	PETRY, CHARLES F 42 VISTA DRIVE LITTLE SILVER, NJ 42 VISTA DRIVE	07739 R-1A 5	878400 185200 1063600		1063600			01	.00 14283.78 7141.89
8	21 1	100X200 2S-F-S-1U .4591	2	KELLY, MEGHAN BENNETT & WILLIAM F 42 LAURELWOOD DRIVE LITTLE SILVER, NJ 42 LAURELWOOD DRIVE	07739 R-2 3	645600 435100 1080700		1080700			01	.00 14776.67 7388.34
9	21 2	125X160 2S-F-L-AG-1U .4591	2	BONOCORE, CHRISTOPHER J & GABRIELLA L 36 LAURELWOOD DRIVE LITTLE SILVER, NJ 36 LAURELWOOD DRIVE	07739 R-2 3	767300 757600 1524900		1524900			01	.00 21368.19 10684.10
10	21 3	160X125 2S-F-R-AG-1U .4591	2	PETRUZZELLI, CHRISTOPHER & TARA 32 LAURELWOOD DRIVE LITTLE SILVER, NJ 32 LAURELWOOD DRIVE	07739 R-2 3	773300 1186300 1959600		1959600			01	.00 24884.53 12442.27
11	21 4	115X175 20X50 1.5S-F-F-AG-1U .0000	IRR 15D	TRINITY EPISCOPAL CH PARSONAGE 65 W. FRONT ST. RED BANK, N. J. 28 LAURELWOOD DR	07701 R-2 3	772000 277700 1049700		*EXEMPT*			01	.00 .00 .00
12	21 5	115X175 1S-AL-R-AG-1U .4620	2	CLARK, PETER 24 LAURELWOOD DRIVE LITTLE SILVER, NJ 24 LAURELWOOD DRIVE	07739 R-2 3	764900 79300 844200		844200			01	.00 11511.81 5755.91
13	21 6	115X175 2S-F-L-AG-1U .4620	2	REARDON, CHRISTOPHER 18 LAURELWOOD DR LITTLE SILVER, NJ 18 LAURELWOOD DRIVE	07739 R-2 3	764900 682100 1447000		1447000			01	.00 20301.94 10150.97
14	21 7	115X175 2S-AL-L-1U .4620	2	FLEMING, MICHAEL C & JAMIE C 14 LAURELWOOD DRIVE LITTLE SILVER, NJ 14 LAURELWOOD DRIVE	07739 R-2 3	764900 706000 1470900		1470900			01	.00 18946.85 9473.43

10425500

0

21

7378900

17804400

7

1 L i n e	2 Block No. Lot No. Qualification Account No.	3 Land Dimensions Building Description Additional Lots Acreage Prop. Class	4 Owner's Name Address City State Property Location Billing Code Zip Code	5 Land Improvement Total	6 Exemptions Cd. Amount	7 Net Taxable Value	8 Deduct. Cd.Quan.	9 Special Tax Codes	10 Num Units	12 DED AMT 2025 TAX 2026 1ST
1	21 8	60X129 79X165 IRR 1S-AL-R-AG-1U .0000	2 DALY, THOMAS M JR & NANCY 8 LAURELWOOD DRIVE LITTLE SILVER, NJ 8 LAURELWOOD DRIVE 07739 R-2 3	771000 653000 1424000		1424000			01	.00 19438.30 9719.15
2	21 9	49X150 1.5S-AL-F-DG-1U .1687	2 APPPIO, JULIETTE V. 167 RUMSON RD LITTLE SILVER, N J 167 RUMSON RD 07739 R-2 3	486500 247200 733700		733700			01	.00 9649.46 4824.73
3	21 9.01	0.028 AC VACANT LAND .0280	1 UNKNOWN LAURELWOOD DRIVE LITTLE SILVER, N J LAURELWOOD DRIVE 07739 R-2 3	0 0 0					00	.00 .00 .00
4	21 10	49X175 1.5S-F-O-DG-1U .1969	2 FLYNN, PAUL D 163 RUMSON RD LITTLE SILVER, N J 163 RUMSON RD 07739 R-2 3	496200 273100 769300		769300			01	.00 10336.34 5168.17
5	21 11	49X175 1S-F-R-AG-1U .1969	2 FLYNN, PAUL D 163 RUMSON ROAD LITTLE SILVER, N J 157 RUMSON RD 07739 R-2 3	496200 185300 681500		681500			01	.00 9048.79 4524.40
6	21 12	49X175 2S-AL-L-1U .1969	2 CAMPBELL, TERRENCE & PATRICIA 151 RUMSON RD LITTLE SILVER, N J 151 RUMSON RD 07739 R-2 3	496200 382900 879100		879100			01	.00 12307.91 6153.96
7	21 13	175X200 2S-AL-L-1U .8035	2 SMELAS, MATTHEW J & LISA B 141 RUMSON ROAD LITTLE SILVER, NJ 141 RUMSON RD 07739 R-2 3	665600 496600 1162200		1162200			01	.00 15054.01 7527.01
8	21 14	77X200 2S-AL-L-1U .3535	2 DAU, BRYAN J & CAROLINE M MOLLOY 407 PROSPECT AVE LITTLE SILVER, NJ 407 PROSPECT AVE 07739 R-2 3	584400 726400 1310800		1310800			01	.00 16876.13 8438.07
9	21 15	60X196 20X150 IRR 1.5S-AL-F-1U 16 .0000	2 BACIGALUPI, CHRISTOPHER L & IRENE C 401 PROSPECT AVE LITTLE SILVER, NJ 401 PROSPECT AVE 07739 R-2 3	582000 293400 875400		875400			01	.00 11418.40 5709.20
10	21 17	70X150 1.5S-F-O-DG-1U .2410	2 WIKOFF, WILLIAM H III & LAURAJANE 395 PROSPECT AVENUE LITTLE SILVER, N J 395 PROSPECT AVE 07739 R-2 3	537900 297600 835500		835500			01	.00 10883.84 5441.92
11	21 18	100X150 2S-AL-L-DG-1U 19 .3444	2 MAVRIDIS, ZOE ELIZABETH 389 PROSPECT AVE LITTLE SILVER, N J 389 PROSPECT AVE 07739 R-2 3	605700 202000 807700		807700			01	.00 10768.88 5384.44
12	21 20	50X150 1S-AL-R-DG-1U .1722	2 LUDLUM, RICHARD DONALD 385 PROSPECT AVE LITTLE SILVER, N J 385 PROSPECT AVE 07739 R-2 3	492700 157300 650000		650000			01	.00 8675.17 4337.59
13	21 21	50X150 1S-AL-R-1U .1722	2 FARBER, EMILY & CHUNG, ALEXANDER 381 PROSPECT AVE LITTLE SILVER, NJ 381 PROSPECT AVE 07739 R-2 3	492700 237700 730400		730400			01	.00 9627.90 4813.95
14	21 22	70X150 1.5S-AL-F-DG-1U 23.01 .2410	2 BECKER, ALEXANDER D & AMDUR, LAURA 377 PROSPECT AVE LITTLE SILVER, NJ 377 PROSPECT AVE 07739 R-2 3	537900 339400 877300		877300			01	.00 9632.21 4816.11

7245000

0

21

4491900

11736900

22

1 L i n e	2 Block No. Lot No. Qualification Account No.	3 Land Dimensions Building Description Additional Lots Acreage Prop. Class	4 Owner's Name Address City State Property Location Billing Code Zip Code	5 Land Improvement Total	6 Exemptions Cd. Amount	7 Net Taxable Value	8 Deduct. Cd.Quan.	9 Special Tax Codes	10 Num Units	12 DED AMT 2025 TAX 2026 1ST
1	21 23.02	70X150 1.5S-F-F-AG-1U 24 .2410	2 POVICH, CAROL A 369 PROSPECT AVE LITTLE SILVER, NJ 369 PROSPECT AVE 07739 R-2 3	537900 285500 823400		823400			01	.00 10820.61 5410.31
2	21 25	50X150 1S-AL-R-1U .1722	2 NILES, DONALD T. & CAROLYN 365 PROSPECT AVE. LITTLE SILVER, NJ 365 PROSPECT AVE 07739 R-2 3	492700 180000 672700		672700			01	.00 8938.14 4469.07
3	21 26	100X200 2S-AL-R-AG-1U .4591	2 LLOYD, GEOFFREY O. & AMY L. 363 PROSPECT AVE LITTLE SILVER, N J 363 PROSPECT AVE 07739 R-2 3	645600 589900 1235500		1235500			01	.00 16690.76 8345.38
4	21 27	100X200 1S-B-R-AG-1U .4591	2 BARBERIO, JANET E 361 PROSPECT AVENUE LITTLE SILVER, NJ 361 PROSPECT AVE 07739 R-2 3	645600 521200 1166800		1166800			01	.00 15640.31 7820.16
5	22 1	100X104 2 .2388	2 GROOTENBOER, CRAIG R & JENNIFER CAR 76 WOODBINE AVE LITTLE SILVER, NJ 76 WOODBINE AVE 07739 R-3 2	618600 791200 1409800		1409800			01	.00 17854.73 8927.37
6	22 3	150X104 2S-AL-L-DG-1U 4,5 .3581	2 LAUFER, RUBY 82 WOODBINE AVENUE LITTLE SILVER, NJ 82 WOODBINE AVE 07739 R-3 2	665800 502300 1168100		1168100			01	.00 15075.57 7537.79
7	22 6	50X104 1.5S-AL-F-DG-1U .1194	2 KIRMAN, JAMES M & ALANA M 90 WOODBINE AVE LITTLE SILVER, N J 90 WOODBINE AVE 07739 R-3 2	524600 190800 715400		715400			01	.00 9475.58 4737.79
8	22 7	50X104 2S-AL-L-1U .1194	2 CAVAZUTI, THOMAS STEPHEN & STEPHANI 94 WOODBINE AVE LITTLE SILVER, NJ 94 WOODBINE AVE 07739 R-3 2	524600 952200 1476800		1476800			01	.00 17859.04 8929.52
9	22 8	50X104 1.5S-F-F-1U .1194	2 BIDDLE, PACKARD&MARGARET SHANN-BIDDL 98 WOODBINE AVE LITTLE SILVER, NJ 98 WOODBINE AVE 07739 R-3 2	524600 228600 753200		753200			01	.00 9889.43 4944.72
10	22 9	50X104 2S-AL-F-1U .1194	2 MIHLON, DANE & LAUREN DWYER 102 WOODBINE AVE LITTLE SILVER, NJ 102 WOODBINE AVE 07739 R-3 2	524600 214600 739200		739200			01	.00 9705.50 4852.75
11	22 10	100X104 2S-AL-L-1U 11 .2388	2 BURNS, CHRISTIAN 108 WOODBINE AVE LITTLE SILVER, NJ 108 WOODBINE AVE 07739 R-3 2	600100 286600 886700		886700			01	.00 11475.88 5737.94
12	22 12	85X104 1S-AL-R-AG-1U .2029	2 CURLEY, CHRISTOPHER & JOAN E. 112 WOODBINE AVENUE LITTLE SILVER, NJ 112 WOODBINE AVE 07739 R-3 2	590400 222100 812500		812500			01	.00 10708.52 5354.26
13	22 13	65X104 1.5S-AL-F-1U .1552	2 PIANOFORTE, VINCENT & STEPHANIE 116 WOODBINE AVE LITTLE SILVER, NJ 116 WOODBINE AVE 07739 R-3 2	552800 137700 690500		690500			01	.00 9201.11 4600.56
14	22 14	75X104 1.5S-AL-F-AG-1U .1791	2 LAFERRERA, DENISE 120 WOODBINE AVE LITTLE SILVER, NJ 120 WOODBINE AVE 07739 R-3 2	571600 384800 956400		956400			01	.00 12401.31 6200.66

8019500

0

22

5487500

13507000

14

1 Line	2 Block No. Lot No. Qualification Account No.	3 Land Dimensions Building Description Additional Lots Acreage Prop. Class	4 Owner's Name Address City State Property Location Billing Code Zip Code	5 Land Improvement Total	6 Exemptions Cd. Amount	7 Net Taxable Value	8 Deduct. Cd.Quan.	9 Special Tax Codes	10 Num Units	12 DED AMT 2025 TAX 2026 1ST
1	22 15	75X104 1S-AL-R-1U .1791	2 DEVORE, KATHLEEN 124 WOODBINE AVENUE LITTLE SILVER, NJ 124 WOODBINE AVE 07739 R-3 2	504300 269500 773800		773800			01	.00 10168.21 5084.11
2	22 16	52X146 1S-S-R-AG-1U .1743	2 AJC CONSTANTINE FAMILY LTD PARTNER 218 WASHINGTON LANE RUMSON, NJ 362 PROSPECT AVE 07760 R-3 2	494400 340800 835200		835200			01	.00 10876.65 5438.33
3	22 17	52X143 2S-AL-L-AG-1U .1707	2 BUBNOWSKI, LARA M & HORNICK, SCOTT 139 SILVERTON AVE LITTLE SILVER, NJ 139 SILVERTON AVE 07739 R-3 2	491600 505100 996700		996700			01	.00 12759.12 6379.56
4	22 18	50X104 1S-AL-R-AG-1U .1194	2 GIERSCH, JANET 133 SILVERTON AVE LITTLE SILVER, NJ 133 SILVERTON AVE 07739 R-3 2	524600 133000 657600		657600			01	.00 8758.52 4379.26
5	22 19	100X104 1S-AL-R-AG-1U 20 .2388	2 GOMEZ, JOHN P. & PATRICIA M. 121 SILVERTON AVE LITTLE SILVER, NJ 121 SILVERTON AVE 07739 R-3 2	618600 383900 1002500		1002500			01	.00 12805.11 6402.56
6	22 21	100X104 2S-AL-L-AG-1U 22 .2388	2 LENAHAN, MICHAEL & TARYN SHENK 111 SILVERTON AVE LITTLE SILVER, NJ 111 SILVERTON AVE 07739 R-3 2	618600 1106200 1724800		1724800			01	.00 21655.59 10827.80
7	22 23	100X104 1.5S-F-L-AG-1U 24 .2388	2 ALMASY, JAMES & AMY 105 SILVERTON AVE LITTLE SILVER, NJ 105 SILVERTON AVE 07739 R-3 2	618600 365700 984300		984300			01	.00 12809.42 6404.71
8	22 25	75X104 1.5S-AL-F-AG-1U .1791	2 FARLEY, MICHAEL F. & KARA M. 103 SILVERTON AVE LITTLE SILVER, NJ 103 SILVERTON AVE 07739 R-3 2	571600 412100 983700		983700			01	.00 12705.95 6352.98
9	22 26	75X104 2S-F-S-DG-1U .1791	2 COCCARO, MICHAEL E. & DEBORAH ANN 101 SILVERTON AVE. LITTLE SILVER, NJ 101 SILVERTON AVE 07739 R-3 2	571600 309700 881300		881300			01	.00 11498.87 5749.44
10	22 27	50X104 1.5S-F-F-1U .1194	2 BATEMAN, MEGGAN C 97 SILVERTON AVE LITTLE SILVER, NJ 97 SILVERTON AVE 07739 R-3 2	524600 502300 1026900		1026900			01	.00 13139.93 6569.97
11	22 28	50X104 1.5S-AL-F-1U .1194	2 SWAN, BRENNAN & SARAH 93 SILVERTON AVENUE LITTLE SILVER, NJ 93 SILVERTON AVE 07739 R-3 2	524600 306800 831400		831400			01	.00 10985.87 5492.94
12	22 29	50X104 1.5S-F-O-1U .1194	2 FELDKAMP, STEPHEN & KAREN 87 SILVERTON AVENUE LITTLE SILVER, NJ 87 SILVERTON AVE 07739 R-3 2	524600 386300 910900		910900			01	.00 11655.51 5827.76
13	22 30	50X104 2S-F-L-DG-1U .1194	2 LENZA, V.N. & B. LOVERIDGE-LANZA 15 CROSS ST LITTLE SILVER, NJ 15 CROSS ST 07739 R-3 2	524600 283100 807700		807700			01	.00 10461.36 5230.68
14	23 1	100X135 1.5S-F-F-AG-1U .3099	2 NICOLOSI, ROBERT & MARGARET 86 SILVERTON AVE LITTLE SILVER, N J 86 SILVERTON AVE 07739 R-3 8	668300 495200 1163500		1163500			01	.00 14592.74 7296.37

7780600

0

23

5799700

13580300

1

1 Line	2 Block No. Lot No. Qualification Account No.	3 Land Dimensions Building Description Additional Lots Acreage Prop. Class	4 Owner's Name Address City State Property Location Billing Code Zip Code	5 Land Improvement Total	6 Exemptions Cd. Amount	7 Net Taxable Value	8 Deduct. Cd.Quan.	9 Special Tax Codes	10 Num Units	12 DED AMT 2025 TAX 2026 1ST
1	23 2	65X173 1.5S-AL-F-1U .2581	2 GAZZOLA, NICHOLAS 92 SILVERTON AVE LITTLE SILVER, NJ 92 SILVERTON AVE 07739 R-3 8	608500 497000 1105500		1105500			01	.00 13663.00 6831.50
2	23 3	100X179 1.5S-AL-F-AG-1U 4 .4109	2 POUSO, JUAN & KATHLEEN 96 SILVERTON AVENUE LITTLE SILVER, N J 96 SILVERTON AVE 07739 R-3 8	708900 300800 1009700		1009700			01	.00 14142.95 7071.48
3	23 5	50X183 2S-AL-C-AG-1U .2101	2 CONDOURIS, ANTHONY M & ANITA 104 SILVERTON AVE LITTLE SILVER, NJ 104 SILVERTON AVE 07739 R-3 8	572000 905100 1477100		1477100			02	.00 19112.10 9556.05
4	23 6	100X188 2S-AL-L-AG-1U 7 .4316	2 HUMPHREYS, JAMES 110 SILVERTON AVENUE LITTLE SILVER, NJ 110 SILVERTON AVE 07739 R-3 8	682100 944100 1626200		1626200			01	.00 20707.17 10353.59
5	23 8	95X194 2S-AL-L-AG-1U 9 .4231	2 MAGLIONE, CHRISTOPHER P. GINA M. 118 SILVERTON AVE LITTLE SILVER, NJ 118 SILVERTON AVE 07739 R-3 8	707900 938100 1646000		1646000			01	.00 20823.57 10411.79
6	23 10	55X197 1.5S-S-E-DG-1U .2487	2 O'NEILL, JOHN & KIMBERLY L 122 SILVERTON AVE LITTLE SILVER, NJ 122 SILVERTON AVE 07739 R-3 8	593600 314800 908400		908400			01	.00 11750.35 5875.18
7	23 11	50X200 1S-S-R-DG-1U .2296	2 VACCARELLI, FRANK & DONNA 128 SILVERTON AVENUE LITTLE SILVER, N J 128 SILVERTON AVE 07739 R-3 8	581000 355400 936400		936400			01	.00 12580.94 6290.47
8	23 12	50X203 1S-S-R-DG-1U .2330	2 TALAVERA, GLENN & LORRY D 132 SILVERTON AVE LITTLE SILVER, NJ 132 SILVERTON AVE 07739 R-3 8	581000 364000 945000		945000			01	.00 12271.98 6135.99
9	23 13	100X138 1S-S-R-DG-1U 14 .3168	2 KARNEY, CAROL R. 366 PROSPECT AVENUE LITTLE SILVER, N J 366 PROSPECT AVE 07739 R-3 8	589700 291300 881000		881000			01	.00 11613.83 5806.92
10	23 15	50X134 1S-S-R-DG-1U .1538	2 CALLINAN, ELIZABETH 372 PROSPECT AVE LITTLE SILVER, NJ 372 PROSPECT AVE 07739 R-3 8	482000 223800 705800		705800			01	.00 9047.35 4523.68
11	23 16	59X131 1S-S-O-DG-1U .1774	2 ROIG, MIGUEL 378 PROSPECT AVE LITTLE SILVER, NJ 378 PROSPECT AVE 07739 R-3 8	500400 225000 725400		725400			01	.00 9586.23 4793.12
12	23 17	66X304 2S-F-L-1U .4606	2 FEKETE, JODI & ANDREW F 384 PROSPECT AVENUE LITTLE SILVER, NJ 384 PROSPECT AVE 07739 R-3 8	607800 251700 859500		859500			01	.00 11386.79 5693.40
13	23 18	56X150 2S-AL-L-AG-1U .1928	2 CUCCI, PATRICK & NICOLE 386 PROSPECT AVE LITTLE SILVER, NJ 386 PROSPECT AVE 07739 R-3 8	506200 908200 1414400		1414400			01	.00 17716.77 8858.39
14	23 19	53X150 1S-AL-F-DG-1U .1825	2 POTA, CHRISTINE & LOUIS 388 PROSPECT AVENUE LITTLE SILVER, NJ 388 PROSPECT AVE 07739 R-3 8	499400 681300 1180700		1180700			01	.00 15042.52 7521.26

8220500

0

23

7200600

15421100

19

1 L i n e	2 Block No. Lot No. Qualification Account No.	3 Land Dimensions Building Description Additional Lots Acreage Prop. Class	4 Owner's Name Address City State Property Location Billing Code Zip Code	5 Land Improvement Total	6 Exemptions Cd. Amount	7 Net Taxable Value	8 Deduct. Cd.Quan.	9 Special Tax Codes	10 Num Units	12 DED AMT 2025 TAX 2026 1ST
1	23 20	100X114 1S-F-R-AG-1U 21 .2617	2 KIRKSTAD, FRANCIS D & CAROL E 45 TABOR STREET LITTLE SILVER, N J 45 TABOR ST 07739 R-3 8	635200 137900 773100		773100	V 1 02		01	250.00 10083.47 5041.74
2	23 22	50X117 2S-F-L-AG-1U .1343	2 SMIGIE, MICHAEL & MEG B 41 TABOR ST LITTLE SILVER, NJ 41 TABOR ST 07739 R-3 8	536600 202200 738800		738800			01	.00 9695.44 4847.72
3	23 23	43X187 7X119 IRR 2S-F-L-1U .0000	2 TRAYNOR, BRIAN A. & JULIA 37 TABOR ST LITTLE SILVER, N J 37 TABOR ST 07739 R-3 8	569000 347800 916800		916800			01	.00 11915.60 5957.80
4	23 24	70X188 1.5S-AL-F-DG-1U .3021	2 JOHNSON, ROBERT & TARA 33 TABOR STREET LITTLE SILVER, NJ 33 TABOR ST 07739 R-3 8	631700 521300 1153000		1153000			01	.00 14331.20 7165.60
5	23 25	80X190 1S-B-R-DG-1U .3489	2 COLLINS, CLAYTON S & JULIE M 27 TABOR ST LITTLE SILVER, NJ 27 TABOR ST 07739 R-3 8	644200 1053200 1697400		1697400			02	.00 21539.19 10769.60
6	23 26	50X193 2S-F-S-DG-1U .2215	2 NAPPI, PATRICK & JILL 21 TABOR STREET LITTLE SILVER, NJ 21 TABOR ST 07739 R-3 8	520300 425100 945400		945400			01	.00 12171.39 6085.70
7	23 27	75X196 1S-F-R-AG-1U .3375	2 SHEEHAN, DANIEL & HEIDI 15 TABOR ST LITTLE SILVER, N J 15 TABOR ST 07739 R-3 8	633300 469000 1102300		1102300			01	.00 14232.05 7116.03
8	23 28	75X198 1.5S-AL-F-AG-1U .3409	2 CIAMBRONE, RALPH JR, ANTHONY & YANG 3410 BELMAR BLVD. WALL, NJ 7 TABOR ST 07719 R-3 8	652900 253000 905900		905900			01	.00 12309.34 6154.67
9	23 29	75X136 1.5S-AL-R-AG-1U .2342	2 CIAMBRONE, MARY % FRANES TYLUKI 72 TAUNTON HILL RD NEWTOWN, CT 1 TABOR ST 06470 R-3 8	608800 261800 870600		870600	W 1 01		01	250.00 11251.75 5625.88
10	23 30	60X134 2S-AL-L-AG-1U .1846	2 DUNNE, STEPHEN & LAUREN 35 CROSS STREET LITTLE SILVER, NJ 35 CROSS ST 07739 R-3 8	569600 516700 1086300		1086300			01	.00 14301.02 7150.51
11	23 31	66X135 1.5S-AL-F-DG-1U .2045	2 GALVIN, THOMAS & ANN 31 CROSS ST LITTLE SILVER, NJ 31 CROSS ST 07739 R-3 8	587400 290400 877800		877800			01	.00 11487.38 5743.69
12	23 32	67X135 2S-AL-L-AG-1U .2076	2 SAUER, LAURETTE M & RONALD VILARDI JR 27 CROSS ST LITTLE SILVER, NJ 27 CROSS ST 07739 R-3 8	589800 380600 970400		970400			01	.00 13165.79 6582.90
13	24 1	75X138 1.5S-AL-F-AG-1U .2376	2 GRANEY, TIMOTHY P & JILL A 2 TABOR ST LITTLE SILVER, NJ 2 TABOR ST 07739 R-3 8	608800 446500 1055300		1055300			01	.00 13246.27 6623.14
14	24 2	75X175 1S-AL-R-AG-1U .3013	2 LYNCH, JEANNE 8 TABOR ST LITTLE SILVER, NJ 8 TABOR ST 07739 R-3 8	639300 385700 1025000		1025000			01	.00 13430.20 6715.10

V01 250

W01 250

8426900

0

24

5691200

14118100

2

1 Line	2 Block No. Lot No. Qualification Account No.	3 Land Dimensions Building Description Additional Lots Acreage Prop. Class	4 Owner's Name Address City State Property Location Billing Code Zip Code	5 Land Improvement Total	6 Exemptions Cd. Amount	7 Net Taxable Value	8 Deduct. Cd.Quan.	9 Special Tax Codes	10 Num Units	12 DED AMT 2025 TAX 2026 1ST
1	24 3	75X175 1S-AL-R-AG-1U .3013	2 KRESZL, ROBERT A. TRUSTEE 12 TABOR ST LITTLE SILVER, NJ 07739 R-3 8	639300 360600 999900		999900	V 1 02		01	250.00 12162.81 6081.41
2	24 4	75X175 2S-AL-S-DG-1U 5.01 .3013	2 WINBERRY, PAUL & JESSICA 16 TABOR STREET LITTLE SILVER, NJ 07739 R-3 8	639300 322500 961800		961800			01	.00 12579.50 6289.75
3	24 5	75X175 1S-B-R-AG-1U 6 .3013	2 BERTORELLI, DAVID & MARGARET 24 TABOR ST LITTLE SILVER, NJ 07739 R-3 8	639300 738100 1377400		1377400			01	.00 18818.95 9409.48
4	24 7	100X175 2S-F-L-DG-1U 8 .4017	2 MOSS, THEODORE J & CONNEE 36 TABOR STREET LITTLE SILVER, NJ 07739 R-3 8	708900 910800 1619700		1619700			01	.00 20513.17 10256.59
5	24 9	50X175 1.5S-AL-F-DG-1U .2009	2 NAKHLEH, NADER J & MARIA D 40 TABOR ST LITTLE SILVER, NJ 07739 R-3 8	569700 463500 1033200		1033200			01	.00 13298.00 6649.00
6	24 10	50X175 2S-AL-L-1U .2009	2 ROSELLO, REID & FITZGERALD, EMMA 44 TABOR ST LITTLE SILVER, NJ 07739 R-3 8	569700 455300 1025000		1025000			01	.00 14361.38 7180.69
7	24 11	50X175 1.5S-F-F-AG-1U .2009	2 SACK, JAMES & CHRISTINA PAPAILIOU 46 TABOR STREET LITTLE SILVER, NJ 07739 R-3 8	569700 347400 917100		917100			01	.00 11554.92 5777.46
8	24 12	131X150 2S-F-L-DG-1U .4511	2 REILLY, GREGG & TALBERG, ALISA 406 PROSPECT AVE LITTLE SILVER, NJ 07739 R-3 8	640700 168500 809200		809200			01	.00 10856.54 5428.27
9	24 12.01	43X150 1S-F-R-1U .1481	2 SOUCHECK, JOHN P & ELLEN P 50 TABOR STREET LITTLE SILVER, N J 07739 R-3 8	476800 201700 678500		678500			01	.00 8965.44 4482.72
10	24 13	100X195 1.5S-S-O-DG-1U 14 .4477	2 FULCOMER, KAREN A 133 RUMSON RD LITTLE SILVER, NJ 07739 R-3 8	572900 319600 892500		892500			01	.00 12319.40 6159.70
11	24 15	50X187 2S-F-L-DG-1U .2146	2 SWETT, CECILY CATHERINE HENDERSON PO BOX 475 LITTLE SILVER, NJ 07739 R-3 8	502600 341600 844200		844200			01	.00 10990.18 5495.09
12	24 16	50X182 .2089	1 SWETT, CECILY CATHERINE HENDERSON PO BOX 475 LITTLE SILVER, NJ 07739 R-3 8	72900 0 72900		72900			00	.00 1013.09 506.55
13	24 17	50X177 2S-S-L-DG-1U .2032	2 MERRITT, TRAVIS & SARA T 121 RUMSON RD LITTLE SILVER, NJ 07739 R-3 8	498600 299100 797700		797700			01	.00 10432.62 5216.31
14	24 18	50X175 2S-AL-L-DG-1U .2009	2 BUCCHERI, LAWRENCE & DIANE L 117 RUMSON RD LITTLE SILVER, N J 07739 R-3 8	498600 481700 980300		980300			01	.00 12595.31 6297.66

1 L i n e	2 Block No. Lot No. Qualification Account No.	3 Land Dimensions Building Description Additional Lots Acreage Prop. Class	4 Owner's Name Address City State Property Location Billing Code Zip Code	5 Land Improvement Total	6 Exemptions Cd. Amount	7 Net Taxable Value	8 Deduct. Cd.Quan.	9 Special Tax Codes	10 Num Units	12 DED AMT 2025 TAX 2026 1ST
1	24 19	50X175 1S-AL-O-1U .2009	2 WALSH, JACQUELYN MARIE 113 RUMSON RD LITTLE SILVER, NJ 113 RUMSON RD 07739 R-3 8	498600 234300 732900		732900			01	.00 10346.40 5173.20
2	24 20	50X175 1.5S-AL-O-DG-1U .2009	2 STOOP, HENRY F & LAURA 109 RUMSON RD LITTLE SILVER, N J 109 RUMSON RD 07739 R-3 8	498600 440900 939500		939500			01	.00 12001.82 6000.91
3	24 21	100X175 2S-AL-L-1U .4017	2 MCCABE, BRIAN & JENNIFER 105 RUMSON ROAD LITTLE SILVER, NJ 105 RUMSON RD 07739 R-3 8	620700 868200 1488900		1488900			01	.00 18864.94 9432.47
4	24 23	50X175 .2009	2 ARANGO, KYLE R & LORI 99 RUMSON RD LITTLE SILVER, NJ 99 RUMSON RD 07739 R-3 8	498600 867100 1365700		1365700			01	.00 17285.67 8642.84
5	24 24	75X175 1.5S-AL-F-AG-1U .3013	2 COLELLA, SAMANTHA & CECERO, NICHOLA 93 RUMSON ROAD LITTLE SILVER, NJ 93 RUMSON RD 07739 R-3 8	559700 479800 1039500		1039500			01	.00 13617.01 6808.51
6	24 25	75X175 2S-AL-L-AG-1U .3013	2 FITZSIMONS, BRIAN J & ODETTE 87 RUMSON ROAD LITTLE SILVER, N J 87 RUMSON RD 07739 R-3 8	559700 601900 1161600		1161600			01	.00 15577.08 7788.54
7	24 26	75X146 2S-F-S-1U .2514	2 NETTLEINGHAM, MARK & KRISTINE 81 RUMSON ROAD LITTLE SILVER, N J 81 RUMSON RD 07739 R-3 8	540800 284200 825000		825000			01	.00 11606.65 5803.33
8	24 27	67X144 2S-AL-L-AG-1U .2215	2 TROY, MICHAEL II & VICTORIA 115 CROSS STREET LITTLE SILVER, NJ 115 CROSS ST 07739 R-3 8	593900 396200 990100		990100			01	.00 12832.41 6416.21
9	24 28	66X142 1.5S-AL-F-AG-1U .2152	2 CUFFARI, JOHN J & GURRIELL, ASHLEY 111 CROSS ST LITTLE SILVER, NJ 111 CROSS ST 07739 R-3 8	591400 375400 966800		966800			01	.00 11869.62 5934.81
10	24 29	67X140 1.5S-AL-F-AG-1U .2153	2 GENKINGER, THOMAS C & LEIGH P 107 CROSS STREET LITTLE SILVER, NJ 107 CROSS ST 07739 R-3 8	593900 550300 1144200		1144200			01	.00 13851.24 6925.62
11	25 1	76X104 1S-AL-F-AG-1U .1815	2 DUSKO, KEITH R & ELIZABETH 6 SILVERTON AVE LITTLE SILVER, NJ 6 SILVERTON AVE 07739 R-3 9	458800 226600 685400		685400			01	.00 8976.94 4488.47
12	25 2	60X104 1.5S-AL-F-1U .1433	2 SAFARIAN, BABAK 10 SILVERTON AVE LITTLE SILVER, NJ 10 SILVERTON AVE 07739 R-3 9	543400 316800 860200		860200			01	.00 11198.54 5599.27
13	25 3	60X104 1.5S-F-F-DG-1U .1433	2 HAVILAND, RICHARD & TZEITEL 14 SILVERTON AVE LITTLE SILVER, NJ 14 SILVERTON AVE 07739 R-3 9	543400 459600 1003000		1003000			01	.00 11606.65 5803.33
14	25 4	75X104 1S-S-R-AG-1U .1791	2 PARSONS, KATHLEEN 26 SILVERTON AVE LITTLE SILVER, NJ 26 SILVERTON AVE 07739 R-3 9	571600 211600 783200		783200			01	.00 10334.90 5167.45

7673100

0

25

6312900

13986000

4

1 L i n e	2 Block No. Lot No. Qualification Account No.	3 Land Dimensions Building Description Additional Lots Acreage Prop. Class	4 Owner's Name Address City State Property Location Billing Code Zip Code	5 Land Improvement Total	6 Exemptions Cd. Amount	7 Net Taxable Value	8 Deduct. Cd.Quan.	9 Special Tax Codes	10 Num Units	12 DED AMT 2025 TAX 2026 1ST
1	25 5	75X104 2S-F-L-AG-1U .1791	2 RICHARDS, THOMAS M & ROSEMARY 28 SILVERTON AVE LITTLE SILVER, N J 07739 28 SILVERTON AVE R-3 9	571600 377600 949200		949200			01	.00 12305.03 6152.52
2	25 6	100X104 2S-F-L-AG-1U 7 .2388	2 OLSEN, ANDREW J & JENNIFER A 32 SILVERTON AVE LITTLE SILVER, NJ 07739 32 SILVERTON AVE R-3 9	618600 427000 1045600		1045600			01	.00 13487.68 6743.84
3	25 8	100X104 2S-F-L-DG-1U .2388	2 BANK, MATTHEW & ALYSSA 42 SILVERTON AVE LITTLE SILVER, NJ 07739 42 SILVERTON AVE R-3 9	618600 725800 1344400		1344400			01	.00 17795.81 8897.91
4	25 9	100X104 1.5S-AL-F-1U 10 .2388	2 STRACK, WILLIAM & ALEXANDRA 46 SILVERTON AVENUE LITTLE SILVER, NJ 07739 46 SILVERTON AVE R-3 9	618600 1101400 1720000		1720000			01	.00 21549.25 10774.63
5	25 11	50X104 1S-AL-R-DG-1U .1194	2 TURNOCK, WENDY. K 50 SILVERTON AVE LITTLE SILVER, NJ 07739 50 SILVERTON AVE R-3 9	524600 853000 1377600		1377600	W 1 01		01	250.00 16844.55 8422.28
6	25 12	75X104 2S-F-L-1U .1791	2 CHAPMAN, TIMOTHY J & MARILYN 56 SILVERTON AVENUE LITTLE SILVER, NJ 07739 56 SILVERTON AVE R-3 9	571600 440000 1011600		1011600			01	.00 13006.29 6503.15
7	25 13	75X104 1.5S-AL-F-AG-1U .1791	2 MULHOLLAND, JENNIFER C 68 SILVERTON AVE LITTLE SILVER, NJ 07739 68 SILVERTON AVE R-3 9	571600 351700 923300		923300			01	.00 12869.77 6434.89
8	25 14	75X104 1.5S-F-R-DG-1U .1791	2 BEHAN, MARK 72 SILVERTON AVENUE LITTLE SILVER, NJ 07739 72 SILVERTON AVE R-3 9	571600 808200 1379800		1379800			01	.00 17568.76 8784.38
9	25 15	75X104 1.5S-AL-R-DG-1U .1791	2 REVERE 76, LLC 60 CROSS STREET LITTLE SILVER, NJ 07739 76 SILVERTON AVE R-3 9	571600 393000 964600		964600			01	.00 12113.91 6056.96
10	25 16	150X253 1S-AL-R-AG-1U 17 .8712	2 MULHOLLAND, KEVIN B & FELICIA M 60 CROSS STREET LITTLE SILVER, NJ 07739 60 CROSS ST R-3 9	863500 651900 1515400		1515400			01	.00 20432.70 10216.35
11	25 18	83X252 1S-AL-R-DG-1U .4802	2 BRUZZI, JOHN & JANET 74 CROSS ST LITTLE SILVER, NJ 07739 74 CROSS ST R-3 9	717800 565100 1282900		1282900			01	.00 16532.69 8266.35
12	25 19	83X251 1S-F-R-DG-1U .4783	2 TROVATO, DANIEL & KNAPP, STEPHANIE 84 CROSS ST LITTLE SILVER, NJ 07739 84 CROSS ST R-3 9	717800 435000 1152800		1152800			01	.00 15364.40 7682.20
13	25 20	81X250 1.5S-F-F-AG-1U .4649	2 HEALY, JOANN D & FORD, JOHN R 88 CROSS ST LITTLE SILVER, NJ 07739 88 CROSS ST R-3 9	710900 129800 840700		840700			01	.00 11273.27 5636.64
14	25 21	83X248 1S-AL-R-AG-1U .4725	2 PALMA, ANTHONY & CATHERINE HOLSEY 100 CROSS STREET LITTLE SILVER, NJ 07739 100 CROSS ST R-3 9	714100 188300 902400		902400			01	.00 12011.88 6005.94

W01 250

8962500

0

25

7447800

16410300

21

1 Line	2 Block No. Lot No. Qualification Account No.	3 Land Dimensions Building Description Additional Lots Acreage Prop. Class	4 Owner's Name Address City State Property Location Billing Code Zip Code	5 Land Improvement Total	6 Exemptions Cd. Amount	7 Net Taxable Value	8 Deduct. Cd.Quan.	9 Special Tax Codes	10 Num Units	12 DED AMT 2025 TAX 2026 1ST
1	25 22	96X180 2S-AL-O-1U .3967	2 PALMIERI, JAMES & BAILEY 73 RUMSON ROAD LITTLE SILVER, NJ 73 RUMSON RD 07739 R-3 9	608600 652500 1261100		1261100			01	.00 16121.70 8060.85
2	25 23	75X180 1S-AL-R-AG-1U .3099	2 MASON, MARY ELIZABETH 65 RUMSON RD LITTLE SILVER, N J 65 RUMSON RD 07739 R-3 9	551400 146900 698300		698300			01	.00 9508.63 4754.32
3	25 24	75X180 2S-F-S-1U .3099	2 MIHLON, DANE & LAUREN 186 QUEENS DRIVE LITTLE SILVER, N J 59 RUMSON RD 07739 R-3 9	545700 271600 817300		817300			01	.00 10987.30 5493.65
4	25 26	100X150 2S-F-L-DG-1U .3444	2 CASAS, OSCAR 47 RUMSON ROAD LITTLE SILVER, NJ 47 RUMSON RD 07739 R-3 9	570900 306800 877700		877700			01	.00 11822.20 5911.10
5	25 28	100X200 50X150 2S-F-L-DG-1U 29 .0000	2 PATSCO, JOSEPH & CATHY 33 RUMSON ROAD LITTLE SILVER, NJ 33 RUMSON RD 07739 R-3 9	626900 201300 828200		828200			01	.00 11040.47 5520.24
6	25 30	108X138 2S-F-2-1U .3421	2 DELEO, THOMAS ANTHONY & IDANIA 21 RUMSON RD LITTLE SILVER, NJ 21 RUMSON RD 07739 R-3 9	563700 672600 1236300		1236300			01	.00 16769.79 8384.90
7	25 31	225X243 2.5S-F-O-1U 1.2552	2 EHLERS, PETER A & PARDEE, JENNIFER 394 BRANCH AVE LITTLE SILVER, NJ 394 BRANCH AVE 07739 R-3 9	604500 434200 1038700		1038700			01	.00 14926.12 7463.06
8	25 32	100X175 1S-AL-R-1U .4017	2 SARN, THEODORE & PAULA 364 BRANCH AVE LITTLE SILVER, NJ 364 BRANCH AVE 07739 R-3 9	528600 309600 838200		838200			01	.00 11671.31 5835.66
9	25 33	60X175 1.5S-F-R-1U .2410	2 RUMAGE, JEFFREY C & LYNN ANN 360 BRANCH AVE LITTLE SILVER, N J 360 BRANCH AVE 07739 R-3 9	453100 272400 725500		725500			01	.00 9778.79 4889.40
10	25 34	60X175 1.5S-AL-F-1U .2410	2 CARR, ROBERT JR & ALYSSA 354 BRANCH AVENUE LITTLE SILVER, NJ 354 BRANCH AVE 07739 R-3 9	453100 281800 734900		734900			01	.00 9593.41 4796.71
11	25 35	60X175 1S-F-R-1U .2410	2 MANFREDI, DIANE 11 WILLOW COURT SHREWSBURY, NJ 350 BRANCH AVE 07702 R-3 9	453100 210500 663600		663600			01	.00 9313.20 4656.60
12	25 36	120X175 2S-AL-L-AG-1U 37 .4821	2 CAPRIONI, ORESTE JR. 340 BRANCH AVENUE LITTLE SILVER, N J 340 BRANCH AVE 07739 R-3 9	547500 230300 777800		777800			01	.00 10852.22 5426.11
13	25 38	98X111 55X156 2S-F-L-AG-1U .2233	2 REARDON, THOMAS M & LORETTA E 10 RUSTIC TERRACE LITTLE SILVER, NJ 10 RUSTIC TERRACE 07739 R-3 9	657700 377400 1035100		1035100	W 1 01		01	250.00 13227.62 6613.81
14	25 39	123X134 2S-F-L-AG-1U .3784	2 RADOCCHIO, MICHAEL & KATHRYN 18 RUSTIC TERRACE LITTLE SILVER, NJ 18 RUSTIC TERRACE 07739 R-3 9	670600 700900 1371500		1371500			01	.00 17494.04 8747.02

W01 250

7835400

0

25

5068800

12904200

39

1 L i n e	2 Block No. Lot No. Qualification Account No.	3 Land Dimensions Building Description Additional Lots Acreage Prop. Class	4 Owner's Name Address City State Property Location Billing Code Zip Code	5 Land Improvement Total	6 Exemptions Cd. Amount	7 Net Taxable Value	8 Deduct. Cd.Quan.	9 Special Tax Codes	10 Num Units	12 DED AMT 2025 TAX 2026 1ST
1	25 40	138X111 2S-F-L-AG-1U .3517	2 DOLOBOWSKY, SHEILA 26 RUSTIC TERRACE LITTLE SILVER, N.J. 26 RUSTIC TERRACE 07739 R-3 9	656200 315400 971600		971600			01	.00 12711.70 6355.85
2	25 41	120X155 2S-F-L-AG-1U .4270	2 SHANLEY, GAIL 34 RUSTIC TERRACE LITTLE SILVER, NJ 34 RUSTIC TERRACE 07739 R-3 9	697900 548600 1246500		1246500			01	.00 15331.35 7665.68
3	25 42	141X110 2S-F-L-AG-1U .3561	2 HERRING, JEFFREY J 46 RUSTIC TERRACE LITTLE SILVER, NJ 46 RUSTIC TERRACE 07739 R-3 9	659200 411900 1071100		1071100			01	.00 14002.13 7001.07
4	25 43	138X110 2S-F-L-AG-1U .3485	2 SCOTT, EDWARD & SUSAN 54 RUSTIC TERRACE LITTLE SILVER, NJ 54 RUSTIC TERRACE 07739 R-3 9	656200 590200 1246400		1246400			01	.00 15380.21 7690.11
5	25 44	105X160 2S-AL-L-AG-1U .3857	2 PITTMAN, ERIC & HO, ANGELA 60 RUSTIC TERRACE LITTLE SILVER, NJ 60 RUSTIC TERRACE 07739 R-3 9	683300 1599100 2282400		2282400			01	.00 25802.77 12901.39
6	25 45	138X110 2S-F-L-AG-1U .3485	2 ZUCKER, HENRY & BARBARA 68 RUSTIC TERRACE LITTLE SILVER, N. J. 68 RUSTIC TERRACE 07739 R-3 9	656200 310700 966900		966900			01	.00 13240.52 6620.26
7	25 46	129X110 2S-F-L-AG-1U .3258	2 KIENBAUM, THOMAS & KIRSTEN 76 RUSTIC TERRACE LITTLE SILVER, NJ 76 RUSTIC TERRACE 07739 R-3 9	647200 641200 1288400		1288400			01	.00 16582.98 8291.49
8	25 47	97X200 50X145 IRR 1.5S-F-F-1U .0000	2 KOWALCZYK, GREGORY J, ETAL 84 RUSTIC TERRACE LITTLE SILVER, NJ 84 RUSTIC TERRACE 07739 R-3 9	767900 659500 1427400		1427400			01	.00 18331.82 9165.91
9	25.01 1	40X147 63X153 IRR 2S-F-L-AG-1U .0000	2 BROWN, ROBERT J & KATHLEEN C 7 RUSTIC TERRACE LITTLE SILVER, NJ 7 RUSTIC TERRACE 07739 R-3 9	669500 676900 1346400		1346400			01	.00 17880.59 8940.30
10	25.01 2	100X149 2S-F-L-AG-1U .3421	2 WEIDLE, JOHANN HANS JR 25 RUSTIC TERRACE LITTLE SILVER, NJ 25 RUSTIC TERRACE 07739 R-3 9	662200 510400 1172600		1172600			01	.00 14440.41 7220.21
11	25.01 3	120X130 2S-F-L-AG-1U .3581	2 HOGAN, MOLLY P & JAMES R 55 RUSTIC TERRACE LITTLE SILVER, NJ 55 RUSTIC TERRACE 07739 R-3 9	667200 1031500 1698700		1698700			01	.00 21369.63 10684.82
12	26 1	104X112 1S-B-R-1U 2 .2674	2 HALE, EDWARD A. & GIUSEPPA G. 8 WOODBINE AVENUE LITTLE SILVER, N J 8 WOODBINE AVE 07722 R-3 2	511400 298000 809400		809400			01	.00 10593.56 5296.78
13	26 3	95X104 2S-AL-S-1U 4 .2268	2 BORNY, ROBERT & LAUREN 3 SILVERTON AVE LITTLE SILVER, NJ 3 SILVERTON AVE 07739 R-3 2	487400 337400 824800		824800			01	.00 10675.47 5337.74
14	26 5	50X104 2S-S-E-DG-1U .1194	2 HAUGHEY, TYLER & HOPKINS, MARGARET 10 WOODBINE AVE LITTLE SILVER, NJ 10 WOODBINE AVE 07739 R-3 2	524600 321600 846200		846200			01	.00 11270.39 5635.20

8946400

0

26

8252400

17198800

5

1 L i n e	2 Block No. Lot No. Qualification Account No.	3 Land Dimensions Building Description Additional Lots Acreage Prop. Class	4 Owner's Name Address City State Property Location Billing Code Zip Code	5 Land Improvement Total	6 Exemptions Cd. Amount	7 Net Taxable Value	8 Deduct. Cd.Quan.	9 Special Tax Codes	10 Num Units	12 DED AMT 2025 TAX 2026 1ST
1	26 6	100X104 2S-AL-L-DG-1U 7 .2388	2 BETTERLY, JOANNE F 16 WOODBINE AVE LITTLE SILVER, NJ 16 WOODBINE AVE 07739 R-3 2	618600 484200 1102800		1102800			01	.00 15713.60 7856.80
2	26 8	100X104 2S-F-L-AG-1U 9 .2388	2 WALKER, ELIZABETH J. 620 FARMHOUSE CIRCLE BLUE BELL, PA 22 WOODBINE AVE 19422 R-3 2	618600 479500 1098100		1098100			01	.00 14158.76 7079.38
3	26 10	125X104 2S-F-L-DG-1U 11,11.01 .2984	2 BRUNO, JOSEPH & MALLORY 32 WOODBINE AVE LITTLE SILVER, NJ 32 WOODBINE AVE 07739 R-3 2	642200 566500 1208700		1208700			01	.00 15473.62 7736.81
4	26 12	100X104 1S-AL-R-AG-2U 13 .2388	2 NICK, ALAN & ELIZABETH 36 WOODBINE AVE LITTLE SILVER, NJ 36 WOODBINE AVE 07739 R-3 2	618600 1532600 2151200		2151200			01	.00 26654.91 13327.46
5	26 14	75X104 2S-F-L-DG-1U .1791	2 MAHONEY, KEVIN & GADDIS, CHRISTINE 46 WOODBINE AVE LITTLE SILVER, NJ 46 WOODBINE AVE 07739 R-3 2	571600 391700 963300		963300			01	.00 12838.16 6419.08
6	26 15	145X104 2S-S-E-DG-1U 16,17 .3462	2 BURGHART, ANTHONY M & KRISTEN 52 WOODBINE AVE LITTLE SILVER, NJ 52 WOODBINE AVE 07739 R-3 2	661100 324700 985800		985800			01	.00 12786.43 6393.22
7	26 18	55X104 2S-F-L-DG-1U .1313	2 MESSINA, STEPHEN P & MEGAN L 62 WOODBINE AVE LITTLE SILVER, NJ 62 WOODBINE AVE 07739 R-3 2	534000 351200 885200		885200			01	.00 11477.32 5738.66
8	26 19	50X104 2S-F-L-DG-1U .1194	2 ADAMS, JOHN H & JOANNE C 66 WOODBINE AVE LITTLE SILVER, N J 66 WOODBINE AVE 07739 R-3 2	524600 173300 697900		697900			01	.00 9579.04 4789.52
9	26 20	100X104 2S-F-L-AG-1U 21 .2388	2 DOBISH, MATTHEW & MEGHAN 2 CROSS ST LITTLE SILVER, NJ 2 CROSS ST 07739 R-3 2	618600 817000 1435600		1435600			01	.00 19137.97 9568.99
10	26 22	100X104 1S-AL-R-AG-1U 23 .2388	2 NOGUEIRA, GABRIEL SANTANA & TATIANA M 10 CROSS ST LITTLE SILVER, NJ 10 CROSS ST 07739 R-3 2	618600 341200 959800		959800			01	.00 12437.24 6218.62
11	26 24	50X104 2S-AL-L-DG-1U .1194	2 CALVERT, JOHN DAVID 3270 HAMLET DRIVE, UNIT 2 NAPLES, FL 71 SILVERTON AVE 34105 R-3 2	524600 967900 1492500		1492500			01	.00 18663.77 9331.89
12	26 25	100X104 1S-F-R-AG-1U 26 .2388	2 MINETTI, MICHAEL & JESSICA 63 SILVERTON AVE LITTLE SILVER, NJ 63 SILVERTON AVE 07739 R-3 2	618600 353500 972100		972100			01	.00 12487.53 6243.77
13	26 27	75X104 2S-F-L-DG-1U .1791	2 WEST, LEE CHRISTOPHER & KERRY MICHE 57 SILVERTON AVE LITTLE SILVER, NJ 57 SILVERTON AVE 07739 R-3 2	571600 592300 1163900		1163900			01	.00 16207.92 8103.96
14	26 28	75X104 2S-F-L-DG-1U .1791	2 LUBRANO, CHRISTOPHER & COFFEY, LAUREN 51 SILVERTON AVE LITTLE SILVER, NJ 51 SILVERTON AVE 07739 R-3 2	571600 180200 751800		751800			01	.00 11069.21 5534.61

8312900

0

26

7555800

15868700

28

1 L i n e	2 Block No. Lot No. Qualification Account No.	3 Land Dimensions Building Description Additional Lots Acreage Prop. Class	4 Owner's Name Address City State Property Location Billing Code Zip Code	5 Land Improvement Total	6 Exemptions Cd. Amount	7 Net Taxable Value	8 Deduct. Cd.Quan.	9 Special Tax Codes	10 Num Units	12 DED AMT 2025 TAX 2026 1ST
1	26 29	50X104 2S-AL-L-1U .1194	2 FAZIO, DANIELLE 45 SILVERTON AVE LITTLE SILVER, NJ 45 SILVERTON AVE 07739 R-3 2	524600 309300 833900		833900			01	.00 10822.05 5411.03
2	26 30	50X104 1.5S-S-E-DG-1U .1194	2 GORMAN, MARK & AMANDA 43 SILVERTON AVE LITTLE SILVER, NJ 43 SILVERTON AVE 07739 R-3 2	524600 451100 975700		975700			01	.00 13950.40 6975.20
3	26 31	50X104 2S-F-L-DG-1U .1194	2 MARZIARZ, DEAN & GILLIAN 39 SILVERTON AVE LITTLE SILVER, NJ 39 SILVERTON AVE 07739 R-3 2	524600 339200 863800		863800			01	.00 11182.73 5591.37
4	26 32	50X104 2S-AL-L-AG-1U .1194	2 DODD, JAMES E III & POWELL, ANNA C 35 SILVERTON AVE LITTLE SILVER, NJ 35 SILVERTON AVE 07739 R-3 2	524600 485700 1010300		1010300			01	.00 12943.06 6471.53
5	26 33	62X104 2S-S-E-DG-1U .1480	2 BRUNO, EVAN & TARA 31 SILVERTON AVE LITTLE SILVER, NJ 31 SILVERTON AVE 07739 R-3 2	547100 317500 864600		864600			01	.00 11256.02 5628.01
6	26 34	62X104 2S-S-E-DG-1U .1480	2 GARDNER, JOHN A.JR. & KRISTEN E. 29 SILVERTON AVE. LITTLE SILVER, NJ 29 SILVERTON AVE 07739 R-3 2	547100 590200 1137300		1137300			01	.00 14487.83 7243.92
7	26 35	62X104 2S-S-E-DG-1U .1480	2 COLAIZZO, DAVID & JACLYN 21 SILVERTON AVE LITTLE SILVER, NJ 21 SILVERTON AVE 07739 R-3 2	547100 488500 1035600		1035600			01	.00 13339.67 6669.84
8	26 36	62X104 2S-S-E-DG-1U .1480	2 ABELLA, GREGG & ERIKA H 17 SILVERTON AVE LITTLE SILVER, NJ 17 SILVERTON AVE 07739 R-3 2	547100 385500 932600		932600			01	.00 12430.05 6215.03
9	26 37	60X104 2S-S-E-DG-1U .1433	2 PAPADAM, LILLIAN 11 SILVERTON AVE LITTLE SILVER, NJ 11 SILVERTON AVE 07739 R-3 2	543400 301000 844400		844400			01	.00 11284.76 5642.38
10	27 1	98X127 2S-AL-S-1U .2857	2 ZUSACK, MICHAEL JR & VALERIE 7 SILVERWHITE ROAD LITTLE SILVER, NJ 7 SILVERWHITE RD 07739 R-3 9	603000 302100 905100		905100			01	.00 12134.03 6067.02
11	27 2	81X139 2S-F-S-1U .2585	2 GOLUB, EVAN & GRAYSON, JAN 21 SILVERWHITE RD LITTLE SILVER, NJ 21 SILVERWHITE RD 07739 R-3 9	576400 354600 931000		931000			01	.00 12898.51 6449.26
12	27 3	80X140 1S-AL-R-AG-1U .2571	2 GRASSI, MICHAEL & KRISTIN 25 SILVERWHITE RD LITTLE SILVER, NJ 25 SILVERWHITE RD 07739 R-3 9	578700 427900 1006600		1006600			01	.00 13818.19 6909.10
13	27 4	80X142 1S-AL-R-AG-1U .2608	2 RAPPEL, MARGO 29 SILVERWHITE RD LITTLE SILVER, NJ 29 SILVERWHITE RD 07739 R-3 9	578700 464600 1043300		1043300			01	.00 14161.64 7080.82
14	27 5	80X144 1S-AL-R-AG-1U .2645	2 MORRIS, BETH 33 SILVERWHITE RD LITTLE SILVER, NJ 33 SILVERWHITE RD 07739 R-3 9	578700 218000 796700		796700			01	.00 12910.01 6455.01

7745700

0

27

5435200

13180900

5

1 L i n e	2 Block No. Lot No. Qualification Account No.	3 Land Dimensions Building Description Additional Lots Acreage Prop. Class	4 Owner's Name Address City State Property Location Billing Code Zip Code	5 Land Improvement Total	6 Exemptions Cd. Amount	7 Net Taxable Value	8 Deduct. Cd.Quan.	9 Special Tax Codes	10 Num Units	12 DED AMT 2025 TAX 2026 1ST
1	27 6	80X146 1S-F-R-AG-1U .2681	2 KELLY, DAVID NEVILLE & JEAN E 37 SILVERWHITE RD LITTLE SILVER, N J 37 SILVERWHITE RD 07739 R-3 9	583200 239200 822400		822400			01	.00 11083.58 5541.79
2	27 7	80X148 2S-AL-S-AG-1U .2718	2 SIEGEL, BARBARA 41 SILVERWHITE RD LITTLE SILVER, NJ 41 SILVERWHITE RD 07739 R-3 9	583200 448800 1032000		1032000			01	.00 13253.45 6626.73
3	27 8	98X138 1S-AL-R-AG-1U .3105	2 NEWMAN, MERYLL E & LYNCH, COLIN S 45 SILVERWHITE RD LITTLE SILVER, NJ 45 SILVERWHITE RD 07739 R-3 9	613900 340500 954400		954400			01	.00 12773.49 6386.75
4	27 9	100X149 1S-F-R-AG-1U .3421	2 REARDON, THOMAS M. III 59 SILVERWHITE RD LITTLE SILVER, N J 59 SILVERWHITE RD 07739 R-3 9	566500 251000 817500		817500			01	.00 11373.86 5686.93
5	27 10	81X150 2S-F-S-AG-1U .2789	2 CLIFTON FAMILY TRUST 20 OAKES ROAD LITTLE SILVER, NJ 299 WHITE RD 07739 R-3 9	480400 365600 846000		846000			01	.00 12434.36 6217.18
6	27 11	88X150 1S-F-R-AG-1U .3030	2 FLAHERTY, SUSAN 293 WHITE RD LITTLE SILVER, N J 293 WHITE RD 07739 R-3 9	492500 215000 707500		707500			01	.00 9775.91 4887.96
7	27 12	88X150 1S-F-R-AG-1U .3030	2 DIETZ, LUCILLE J & RICK L 289 WHITE ROAD LITTLE SILVER, N J 289 WHITE RD 07739 R-3 9	492500 340900 833400		833400			01	.00 11270.39 5635.20
8	27 13	88X150 2S-F-S-AG-1U .3030	2 DELORENZO, JOSEPH & CHERYL 281 WHITE RD LITTLE SILVER, NJ 281 WHITE RD 07739 R-3 9	492500 290800 783300		783300			01	.00 11092.20 5546.10
9	27 14	88X150 1S-F-R-AG-1U .3030	2 DEMAIO, LOUIS & LORRAINE 275 WHITE RD LITTLE SILVER, NJ 275 WHITE RD 07739 R-3 9	492500 212000 704500		704500	V 1 02		01	250.00 9863.61 4931.81
10	27 15	89X139 1S-F-R-AG-1U .2840	2 CURETON, GERARD & LISA B 269 WHITE ROAD LITTLE SILVER, NJ 269 WHITE RD 07739 R-3 9	483300 239200 722500		722500			01	.00 9913.86 4956.93
11	27 16	99X123 2S-B-S-1U .2795	2 GALLO, GUY F & MARYJANE 261 WHITE RD LITTLE SILVER, NJ 261 WHITE RD 07739 R-3 9	539600 356000 895600		895600			01	.00 11836.57 5918.29
12	28 1	122X161 3X85 IRR 2S-AL-L-1U 2,2.01 .0000	2 HART, DONNA 79 RUMSON PLACE LITTLE SILVER, NJ 79 RUMSON PLACE 07739 R-3 10	627700 225100 852800		852800			01	.00 12254.74 6127.37
13	28 3	3.340 AC VACANT LAND 4,5,6,7,8,9,10,11 3.3400	15C BORO OF LITTLE SILVER 480 PROSPECT AVENUE LITTLE SILVER, N J GARDEN ROAD 07739 R-3 10	1227500 0 1227500		*EXEMPT*			00	.00 .00 .00
14	28 20	141X139 2S-AL-L-AG-1U 21 .4499	2 MILLER, JAMES & MASSARO, MARISA 121 RUMSON PLACE LITTLE SILVER, NJ 121 RUMSON PLACE 07739 R-3 10	619200 1059300 1678500		1678500			01	.00 21555.00 10777.50

1 L i n e	2 Block No. Lot No. Qualification Account No.	3 Land Dimensions Building Description Additional Lots Acreage Prop. Class	4 Owner's Name Address City State Property Location Billing Code Zip Code	5 Land Improvement Total	6 Exemptions Cd. Amount	7 Net Taxable Value	8 Deduct. Cd.Quan.	9 Special Tax Codes	10 Num Units	12 DED AMT 2025 TAX 2026 1ST
1	28 22	220X250 1.5S-F-R-DG-AG- 23,24,25 1.2626	2 LECKSTEIN, MICHAEL R & BARBARA A 131 RUMSON PL LITTLE SILVER N J 07739 131 RUMSON PLACE R-3 10	850100 309800 1159900		1159900			01	.00 15762.45 7881.23
2	28 26	110X242 2S-F-S-AG-1U 27 .6111	2 DENWORTH, JEFFREY A & TARA A 139 RUMSON PLACE LITTLE SILVER, NJ 07739 139 RUMSON PLACE R-3 10	677500 718200 1395700		1395700			01	.00 18093.27 9046.64
3	28 28	69X157 1.5S-AL-F-DG-1U .2487	2 ORLANDO, CRAIG 40 SALEM LANE LITTLE SILVER, NJ 07739 40 SALEM LANE R-3 10	525400 488300 1013700		1013700			01	.00 12447.29 6223.65
4	28 29	120X156 2S-F-L-AG-1U 30 .4298	2 GIBBONS, BRIAN T & JENNIFER C 44 SALEM LANE LITTLE SILVER, NJ 07739 44 SALEM LANE R-3 10	649900 350500 1000400		1000400			01	.00 13594.02 6797.01
5	28 31	60X156 1.5S-AL-F-AG-1U .2149	2 SEELY, JEFFREY D & DANA L 48 SALEM LANE LITTLE SILVER, NJ 07739 48 SALEM LANE R-3 10	531800 295300 827100		827100			01	.00 11224.41 5612.21
6	28 32	60X190 2S-F-L-AG-1U 38 .2617	2 50 SALEM LANE CO. 50 SALEM LANE LITTLE SILVER, NJ 07739 50 SALEM LANE R-3 10	549000 486800 1035800		1035800			01	.00 13823.94 6911.97
7	28 33	60X190 1.5S-AL-F-AG-1U 37.04 .2617	2 RIZZO, GEORGE J 52 SALEM LANE LITTLE SILVER, NJ 07739 52 SALEM LANE R-3 10	549000 233500 782500		782500			01	.00 10662.54 5331.27
8	28 34	60X100 1.5S-AL-F-AG-1U .1377	2 BERLLY, HOWARD 54 SALEM LANE LITTLE SILVER, NJ 07739 54 SALEM LANE R-3 10	492500 213300 705800		705800			01	.00 9679.63 4839.82
9	28 35	56X100 1.5S-AL-L-AG-1U .1286	2 MARVINNEY, MICHAEL & MALTESE, JULIE 58 SALEM LANE LITTLE SILVER, NJ 07739 58 SALEM LANE R-3 10	485700 484300 970000		970000			01	.00 13364.10 6682.05
10	28 36	52X100 2S-F-L-1U .1194	2 KLEIN, ANDREW LIVING TRUST 3070 S WILLIAMS STREET DENVER, CO 80210 60 SALEM LANE R-3 10	478800 254800 733600		733600			01	.00 9972.78 4986.39
11	28 37	255X262 1S-F-R-AG-1U 1.5337	2 RUBINSTEIN, B MICHAEL 70 SALEM LANE LITTLE SILVER, NJ 07739 70 SALEM LANE R-3 10	866500 436800 1303300		1303300			01	.00 17800.12 8900.06
12	28 37.01	114X200 1S-F-R-AG-1U .5234	2 FEHER, DENES & ANGELLA 181 WHITE ROAD LITTLE SILVER, NJ 07739 181 WHITE ROAD R-3 10	558200 607200 1165400		1165400			01	.00 14052.42 7026.21
13	28 37.02	114X200 1S-F-R-AG-1U .5234	2 KNUDSEN, CHRISTINE A 189 WHITE ROAD LITTLE SILVER, N J 07739 189 WHITE ROAD R-3 10	558200 176300 734500		734500			01	.00 10484.35 5242.18
14	28 37.03	38X210 50X185 ++IRR 1 .1978	1 RAPP, WALTER & KATHLEEN 14 TRAFALGER PLACE SHREWSBURY, N J 07702 64 SALEM LANE R-3 10	209700 0 209700		209700			00	.00 2915.67 1457.84

7982300

0

28

5055100

13037400

37.03

1 L i n e	2 Block No. Lot No. Qualification Account No.	3 Land Dimensions Building Description Additional Lots Acreage Prop. Class	4 Owner's Name Address City State Property Location Billing Code Zip Code	5 Land Improvement Total	6 Exemptions Cd. Amount	7 Net Taxable Value	8 Deduct. Cd.Quan.	9 Special Tax Codes	10 Num Units	12 DED AMT 2025 TAX 2026 1ST
1	28 39	135X152 2S-AL-L-2U .4711	2 GILSON, JOSEPH E & NANCY L 3 MEGAN DR LITTLE SILVER, NJ 3 MEGAN DRIVE 07739 R-3 10	609000 599400 1208400		1208400			02	.00 15772.51 7886.26
2	28 39.01	160X130 2S-AL-L-AG-1U .4775	2 PROVENZANO, MARCELLO E & SUSAN N 7 MEGAN DRIVE LITTLE SILVER, NJ 7 MEGAN DRIVE 07739 R-3 10	677400 696800 1374200		1374200			01	.00 17820.24 8910.12
3	28 39.02	160X125 1S-F-R-AG-1U .4591	2 SOVIERO, JOHN & SUSAN 11 MEGAN DRIVE LITTLE SILVER, NJ 11 MEGAN DRIVE 07739 R-3 10	670200 460200 1130400		1130400			01	.00 16697.94 8348.97
4	28 39.03	173X115 2S-F-L-AG-1U .4567	2 BHATIYA, SAVJI L & PATRICIA C 17 MEGAN DRIVE LITTLE SILVER, N J 17 MEGAN DRIVE 07739 R-3 10	666600 471300 1137900		1137900			01	.00 14549.63 7274.82
5	28 39.04	145X125 2S-F-L-AG-1U .4161	2 ORR, AUSTIN & NEHILA, MEGAN 19 MEGAN DRIVE LITTLE SILVER, NJ 19 MEGAN DRIVE 07739 R-3 10	654400 382800 1037200		1037200			01	.00 13848.37 6924.19
6	28 39.05	144X164 2S-F-L-AG-1U .5421	2 JAIN, SOMIL & LYDIA SARGENT 20 MEGAN DRIVE LITTLE SILVER, NJ 20 MEGAN DRIVE 07739 R-3 10	697600 777500 1475100		1475100			01	.00 19120.72 9560.36
7	28 39.06	150X135 2S-AL-L-1U .4649	2 STRATFORD, LORI L 16 MEGAN DRIVE LITTLE SILVER, NJ 16 MEGAN DRIVE 07739 R-3 10	673600 682300 1355900		1355900			01	.00 17844.67 8922.34
8	28 39.07	148X150 1S-AL-R-AG-1U .5096	2 HARTMAN, DAVID SCOTT 5 LISA COURT LITTLE SILVER, NJ 5 LISA COURT 07739 R-3 10	692200 232300 924500		924500			01	.00 12647.04 6323.52
9	28 39.08	141X143 2S-F-O-AG-1U .4629	2 DURKO, RYAN & KATHLEEN 9 LISA COURT LITTLE SILVER, NJ 9 LISA COURT 07739 R-3 10	670400 564100 1234500		1234500			01	.00 15939.20 7969.60
10	28 39.09	159X171 2S-F-L-1U .6242	2 SHAHEEN, LORRAINE 15 LISA COURT LITTLE SILVER, NJ 15 LISA COURT 07739 R-3 10	727000 619100 1346100		1346100			01	.00 21319.33 10659.67
11	28 39.10	143X190 2S-AL-O-AG-1U .6237	2 LANGLEY, JAMES & NANCY A. 12 LISA COURT LITTLE SILVER, N J 12 LISA COURT 07739 R-3 10	726900 452200 1179100		1179100			01	.00 15618.75 7809.38
12	28 39.11	109X183 2S-AL-L-AG-1U .4579	2 MCKENNA, TAMIRE A 8 LISA CT LITTLE SILVER, NJ 8 LISA COURT 07739 R-3 10	672000 609100 1281100		1281100			01	.00 16926.42 8463.21
13	28 39.12	116X179 2S-AL-L-AG-1U .4767	2 LEE, PATRICK C & VICTORIA S 4 LISA COURT LITTLE SILVER, NJ 4 LISA COURT 07739 R-3 10	676700 700400 1377100		1377100			01	.00 18176.61 9088.31
14	28 39.13	114X177 2S-AL-S-1U .4632	2 TADMORI, KEVIN S & RUTKIN, STACEY L 6 MEGAN DRIVE LITTLE SILVER, NJ 6 MEGAN DRIVE 07739 R-3 10	674100 1074700 1748800		1748800			01	.00 22216.02 11108.01

9488100

0

28

8322200

17810300

39.13

1 L i n e	2 Block No. Lot No. Qualification Account No.	3 Land Dimensions Building Description Additional Lots Acreage Prop. Class	4 Owner's Name Address City State Property Location Billing Code Zip Code	5 Land Improvement Total	6 Exemptions Cd. Amount	7 Net Taxable Value	8 Deduct. Cd.Quan.	9 Special Tax Codes	10 Num Units	12 DED AMT 2025 TAX 2026 1ST
1	28 39.14	127X162 2S-AL-L-AG-1U .4723	2 LESCHUK, LLOYD M & MARY M, CO-TRUSTE 2 MEGAN DRIVE LITTLE SILVER, NJ 2 MEGAN DRIVE 07739 R-3 10	609000 407600 1016600		1016600			01	.00 13483.37 6741.69
2	28 40	139X145 2S-AL-L-1U .4627	2 WALKER, KATHY S 127 WHITE ROAD LITTLE SILVER, N J 127 WHITE RD 07739 R-3 10	542200 302700 844900		844900			01	.00 11743.16 5871.58
3	28 40.01	2.910 AC 2.9100	15D ST JAMES CATHOLIC CHURCH PO BOX 722 RED BANK, N J 141 WHITE RD 07701 B-1 10	1016000 0 1016000		*EXEMPT*			00	.00 .00 .00
4	28 41	115X165 2S-AL-L-DG-1U .4356	2 MIHLON, DANE & LAUREN DWYER-MIHLON 186 QUEENS DRIVE SOUTH LITTLE SILVER, NJ 137 WHITE RD 07739 R-3 10	482600 359600 842200		842200			01	.00 11409.78 5704.89
5	28 42	60X150 1S-F-R-DG-1U .2066	2 OTTAIANO, GIUSEPPE JR & GABRIELLA 135 WHITE RD LITTLE SILVER, NJ 135 WHITE RD 07739 R-3 10	443900 412000 855900		855900			01	.00 11323.57 5661.79
6	28 43	156X287 1.5S-F-O-1U 1.0278	2 GAIDA, KIMBERLY & STOUT, BYRON 197 WHITE RD LITTLE SILVER, NJ 197 WHITE RD 07739 R-3 10	667600 449000 1116600		1116600			01	.00 17048.57 8524.29
7	28 44	167X304 2S-F-L-1U 1.1655	2 OLSEN, BERNARD A & KATHLEEN A 63 SALEM LANE LITTLE SILVER, N J 63 SALEM LANE 07739 R-3 10	821100 610700 1431800		1431800	V 1 02		01	250.00 18913.83 9456.92
8	28 45	116X622 57X433 1.1115	++IRR 1 GRIFFITHS, DAVID & JACALYN 36 BORDEN PLACE LITTLE SILVER, N J WHITE RD 07739 R-3 10	771100 0 771100		771100			00	.00 11766.16 5883.08
9	28 46	152X230 2S-F-L-1U 47 .8026	2 ANDREWS, FELICIA ANNE & DAVID E 209 WHITE ROAD LITTLE SILVER, N J 209 WHITE RD 07739 R-3 10	620100 712000 1332100		1332100			01	.00 17725.40 8862.70
10	28 48	56X188 1S-F-O-1U .2417	2 GRIFFITHS, DAVID E & JACALYN E 36 BORDEN PLACE LITTLE SILVER, NJ 217 WHITE RD 07739 R-3 10	449000 109600 558600		558600			01	.00 7955.23 3977.62
11	28 49	94X150 2S-AL-S-1U .3237	2 OSMONT, CLARA & REYNOLDS, MATTHEW 2 SILVERWHITE RD LITTLE SILVER, NJ 2 SILVERWHITE RD 07739 R-3 9	477800 279800 757600		757600			01	.00 10165.34 5082.67
12	28 50	85X150 1S-AL-R-AG-1U .2927	2 GIBLIN, PETER SHANNON & ELIZABETH U 6 SILVERWHITE RD LITTLE SILVER, NJ 6 SILVERWHITE RD 07739 R-3 9	569500 362000 931500		931500			01	.00 12510.52 6255.26
13	28 51	85X150 2S-AL-S-1U .2927	2 WALLACE, PATRICK M & LINDA 12 SILVERWHITE RD LITTLE SILVER, NJ 12 SILVERWHITE RD 07739 R-3 9	552400 357000 909400		909400			01	.00 11997.51 5998.76
14	28 52	90X135 102X365 2S-AL-L-DG-1U 53 .0000	IRR 2 FRAGALE, MARIO JR. & CAROLYN 18 SILVERWHITE RD LITTLE SILVER, N J 18 SILVERWHITE RD 07739 R-3 9	757700 638900 1396600		1396600			01	.00 18291.57 9145.79

1 Line	2 Block No. Lot No. Qualification Account No.	3 Land Dimensions Building Description Additional Lots Acreage Prop. Class	4 Owner's Name Address City State Property Location Billing Code Zip Code	5 Land Improvement Total	6 Exemptions Cd. Amount	7 Net Taxable Value	8 Deduct. Cd.Quan.	9 Special Tax Codes	10 Num Units	12 DED AMT 2025 TAX 2026 1ST
1	28 54	101X134 2S-AL-S-1U 55 .3107	2 REICH, WILLIAM & JACQUELINE 20 SILVERWHITE RD LITTLE SILVER, NJ 20 SILVERWHITE RD 07739 R-3 9	613800 384500 998300		998300			01	.00 13848.37 6924.19
2	28 56	101X134 1S-AL-R-1U 55.01 .3107	2 NELSON, JAMES A. & ANGELA 28 SILVERWHITE RD LITTLE SILVER, N J 28 SILVERWHITE RD 07739 R-3 9	613800 379600 993400		993400			01	.00 13260.64 6630.32
3	28 57	84X134 1.5S-F-F-AG-1U .2584	2 DEVERIN, LORI 32 SILVERWHITE ROAD LITTLE SILVER, NJ 32 SILVERWHITE RD 07739 R-3 9	578400 414600 993000		993000			01	.00 13161.48 6580.74
4	28 58	84X134 1S-AL-R-AG-1U .2584	2 REPPERT, BRIAN R & HEATHER L 36 SILVERWHITE RD LITTLE SILVER, NJ 36 SILVERWHITE RD 07739 R-3 9	578400 865900 1444300		1444300			01	.00 18423.78 9211.89
5	28 59	84X134 2S-AL-L-AG-1U .2584	2 RAY, GEOFFREY & FALKENBERG, MEDORA 40 SILVERWHITE RD LITTLE SILVER, NJ 40 SILVERWHITE RD 07739 R-3 9	578400 541600 1120000		1120000			01	.00 14505.08 7252.54
6	28 60	159X134 47X80 TRI 1S-AL-R-AG-1U 61 .2877	2 BOCK, CARLYNN L & CIAPALA, RICHARD 44 SILVERWHITE RD LITTLE SILVER, NJ 44 SILVERWHITE RD 07739 R-3 9	685900 1126500 1812400		1812400			01	.00 23944.73 11972.37
7	28 62	80X143 1S-AL-R-AG-1U .2626	2 FALCONE, PETER & TIFFANY 56 SILVERWHITE RD LITTLE SILVER, NJ 56 SILVERWHITE RD 07739 R-3 9	578700 1207800 1786500		1786500			01	.00 22239.01 11119.51
8	28 62.01	89X125 28X47 TRI 1S-AL-R-AG-1U .1428	2 ACCARDI, JOSEPH A & ROSE MARIE 52 SILVERWHITE RD LITTLE SILVER, N J 52 SILVERWHITE RD 07739 R-3 9	587800 366400 954200		954200			01	.00 12708.83 6354.42
9	28 63	142X155 1S-B-R-AG-1U 64 .5053	2 O'HARA, ANNETTE & KEVIN 60 SILVERWHITE RD LITTLE SILVER, NJ 60 SILVERWHITE RD 07739 R-3 9	621100 370400 991500		991500			01	.00 13227.59 6613.80
10	28 65	61X243 42X73 IRR .0000	1 CODEY, SEAN M 401 BRANCH AVENUE LITTLE SILVER, NJ 401 BRANCH AVENUE 07739 R-3 9	89200 0 89200		89200			00	.00 1220.01 610.01
11	28 66	54X154 2S-F-L-1U .1909	2 CODEY, SEAN M & MARY JANE 401 BRANCH AVENUE LITTLE SILVER, NJ 401 BRANCH AVE 07739 R-3 9	433500 362600 796100		796100			01	.00 10567.70 5283.85
12	28 67	84X211 2S-F-O-DG-1U .4069	2 GIBBONS, EDWARD 397 BRANCH AVE LITTLE SILVER, NJ 397 BRANCH AVE 07739 R-3 9	516400 388100 904500		904500			01	.00 12345.27 6172.64
13	28 68	124X189 2S-F-L-DG-1U 69.01 .5380	2 SIZER, THEODORE II & REBECCA RUDD 385 BRANCH AVE LITTLE SILVER, NJ 385 BRANCH AVE 07739 R-3 9	530200 317500 847700		847700			01	.00 11986.02 5993.01
14	28 69.02	65X232 25X175 IRR 2S-AL-L-DG-1U 70 .0000	2 HILTON, ANNA & CALVERT, SEAN 381 BRANCH AVENUE LITTLE SILVER, NJ 381 BRANCH AVENUE 07739 R-3 9	478400 288500 766900		766900			01	.00 10498.72 5249.36

7484000

0

28

7014000

14498000

69.02

1 Line	2 Block No. Lot No. Qualification Account No.	3 Land Dimensions Building Description Additional Lots Acreage Prop. Class	4 Owner's Name Address City State Property Location Billing Code Zip Code	5 Land Improvement Total	6 Exemptions Cd. Amount	7 Net Taxable Value	8 Deduct. Cd.Quan.	9 Special Tax Codes	10 Num Units	12 DED AMT 2025 TAX 2026 1ST
1	28 71	52X232 2S-AL-O-DG-1U .2770	2 BARRONE, KATHLEEN C 377 BRANCH AVE LITTLE SILVER, NJ 377 BRANCH AVE 07739 R-3 9	455500 550800 1006300		1006300			01	.00 13158.61 6579.31
2	28 72	101X216 2S-F-L-1U .5008	2 GATTI, ERIC R & PANTALEO, JENNIFER, L 371 BRANCH AVE LITTLE SILVER, NJ 371 BRANCH AVE 07739 R-3 9	554100 252800 806900		806900			01	.00 11586.53 5793.27
3	28 73	50X200 2S-F-L-DG-1U .2296	2 VIDAL, VICTOR VICENTE & SUZANNE RUSSO- 367 BRANCH AVE LITTLE SILVER, NJ 367 BRANCH AVE 07739 R-3 9	441900 400500 842400		842400			01	.00 10602.19 5301.10
4	28 74	75X200 1S-F-R-AG-1U .3444	2 PALADEAU, WILLIAM S & GOY, DEBORAH 363 BRANCH AVE LITTLE SILVER, NJ 363 BRANCH AVE 07739 R-3 9	492900 288900 781800		781800			01	.00 11064.90 5532.45
5	28 75	75X200 1S-AL-R-1U .3444	2 WADE, ANITA M & PETER C 357 BRANCH AVENUE LITTLE SILVER, NJ 357 BRANCH AVE 07739 R-3 9	492900 299500 792400		792400			01	.00 10928.39 5464.20
6	28 76	100X200 2S-AL-L-1U 77 .4591	2 LAHEY, MICHAEL P 351 BRANCH AVE LITTLE SILVER, NJ 351 BRANCH AVE 07739 R-3 9	543900 250700 794600		794600			01	.00 11036.16 5518.08
7	28 78	50X200 2S-AL-L-DG-1U .2296	2 ZELEKOVIC, LOUIS E. & GRACE A. 343 BRANCH AVENUE LITTLE SILVER, NJ 343 BRANCH AVE 07739 R-3 9	441900 294400 736300		736300			01	.00 9919.61 4959.81
8	28 79	50X200 2S-AL-L-DG-1U .2296	2 HOLZAPFEL, MICHAEL & JENNIFER 339 BRANCH AVE LITTLE SILVER, NJ 339 BRANCH AVE 07739 R-3 9	441900 210100 652000		652000			01	.00 9004.24 4502.12
9	28 80	50X200 2S-F-S-1U .2296	2 MC WILLIAMS, RITA M & BRANDWENE MARTHA 335 BRANCH AVE LITTLE SILVER, N J 335 BRANCH AVE 07739 R-3 9	441900 137800 579700		579700			01	.00 8035.70 4017.85
10	28 81	100X200 2S-F-L-DG-1U 82 .4591	2 HUDAK, ALEXANDRA S & JEFFREY R 333 BRANCH AVENUE LITTLE SILVER, NJ 333 BRANCH AVE 07739 R-3 9	543900 138700 682600		682600			01	.00 9706.94 4853.47
11	28 83	43X493 130X493 TRI 2S-F-L-DG-1U .9790	2 STODDEN, MARK & RUTTER, BRITTANY 327 BRANCH AVE LITTLE SILVER, NJ 327 BRANCH AVE 07739 R-3 9	633000 733200 1366200		1366200			01	.00 16953.73 8476.87
12	28 84	60X699 75X456 IRR 2S-AL-L-DG-1U .0000	2 MAUER, SUSAN L C/O J. MARANDI 128 RUMSON RD RUMSON, NJ 319 BRANCH AVE 07760 R-3 9	597200 175600 772800		772800			01	.00 11013.17 5506.59
13	28 85	65X211 2S-F-O-1U .3149	2 MARANDI, JAMES R 128 RUMSON ROAD RUMSON, NJ 313 BRANCH AVE 07760 R-3 9	476500 193100 669600		669600			01	.00 9255.72 4627.86
14	28 86	148X223 2S-AL-L-DG-1U .7577	2 BEVACQUI, SUSAN & JAMES MARANDI 128 RUMSON ROAD RUMSON, NJ 309 BRANCH AVE 07760 R-3 9	577600 202800 780400		780400			01	.00 11060.59 5530.30

7135100

0

28

4128900

11264000

86

1 L i n e	2 Block No. Lot No. Qualification Account No.	3 Land Dimensions Building Description Additional Lots Acreage Prop. Class	4 Owner's Name Address City State Property Location Billing Code Zip Code	5 Land Improvement Total	6 Exemptions Cd. Amount	7 Net Taxable Value	8 Deduct. Cd.Quan.	9 Special Tax Codes	10 Num Units	12 DED AMT 2025 TAX 2026 1ST
1	28 87	358X274 2S-F-L-DG-1U 2.2519	2 GOFF, DANIEL THOMAS 24 BENNETT LANE LITTLE SILVER, NJ 24 BENNETT LANE 07739 R-3 9	982900 118000 1100900		1100900			01	.00 15479.36 7739.68
2	28 88	84X133 1.5S-AL-F-1U .2565	2 WALDROP, DOYLE & CIAGLIA, DINA M 23 STANDISH ROAD LITTLE SILVER, NJ 23 STANDISH RD 07739 R-3 10	538300 439400 977700		977700			01	.00 13072.39 6536.20
3	28 89	60X135 1.5S-F-F-AG-1U .1860	2 MURPHY, VIOLA K 35 STANDISH RD LITTLE SILVER N J 35 STANDISH RD 07739 R-3 10	519500 331100 850600		850600	W 1 02		01	250.00 10840.77 5420.39
4	28 90	60X139 2S-AL-L-1U .1915	2 KURRE, ALLEN & ELIZABETH 41 STANDISH RD LITTLE SILVER, N J 41 STANDISH RD 07739 R-3 10	519500 310400 829900		829900			01	.00 11224.41 5612.21
5	28 91	120X143 1.5S-F-F-1U 92 .3939	2 MICHALS, STRATTON & MICHELLE 49 STANDISH RD LITTLE SILVER, NJ 49 STANDISH RD 07739 R-3 10	633400 456300 1089700		1089700			01	.00 14788.17 7394.09
6	28 93	60X195 1.5S-AL-F-AG-1U .2686	2 CHRISTENSEN, EDWARD W. & RUTH J. 59 STANDISH RD LITTLE SILVER, N J 59 STANDISH RD 07739 R-3 10	551400 364300 915700		915700	V 1 01		01	250.00 11927.14 5963.57
7	28 94	76X192 2S-F-L-1U .3350	2 COENE, SUSAL L. 65 STANDISH RD LITTLE SILVER, N J 65 STANDISH RD 07739 R-3 10	591400 485600 1077000		1077000			01	.00 15025.27 7512.64
8	28 95	76X192 1.5S-AL-F-AG-1U .3350	2 HEALY, CHRISTOPHER B & ABIGAIL W 71 STANDISH RD LITTLE SILVER, NJ 71 STANDISH RD 07739 R-3 10	591400 302700 894100		894100			01	.00 11823.64 5911.82
9	28 96	85X187 1.5S-F-F-AG-1U .3649	2 GRECEANU, SERBAN & JEANETTE WARRING 83 STANDISH RD LITTLE SILVER, NJ 83 STANDISH RD 07739 R-3 10	611700 383500 995200		995200			01	.00 13073.83 6536.92
10	28 97	116X175 2S-AL-L-AG-1U .4660	2 MRDGP FAMILY TRUST 3 CIRCLE LANE LITTLE SILVER, NJ 3 CIRCLE LANE 07739 R-3 9	676700 479000 1155700		1155700	V 1 01		01	250.00 14841.37 7420.69
11	28 98	71X100 2S-F-L-AG-1U .1630	2 FOSTER, CHARLES H & ROBIN H 82 STANDISH ROAD LITTLE SILVER, N J 82 STANDISH RD 07739 R-3 10	511200 363000 874200		874200			01	.00 13355.48 6677.74
12	28 99	60X100 1.5S-F-F-AG-1U .1377	2 MC MAHON, CHRISTEN 74 STANDISH ROAD LITTLE SILVER, NJ 74 STANDISH RD 07739 R-3 10	492500 393400 885900		885900			01	.00 11422.71 5711.36
13	28 100	60X100 1.5S-AL-F-AG-1U .1377	2 SABO, HOWARD A & ANNETTE L 68 STANDISH RD LITTLE SILVER, N J 68 STANDISH RD 07739 R-3 10	492500 188200 680700		680700	V 1 02		01	250.00 9239.95 4619.98
14	28 101	60X100 1.5S-AL-F-AG-1U .1377	2 PINGITORE, THOMAS JOSEPH & SAMANTHA 62 STANDISH RD LITTLE SILVER, NJ 62 STANDISH RD 07739 R-3 10	492500 168300 660800		660800			01	.00 9119.20 4559.60

V03 750

W01 250

8204900

0

28

4783200

12988100

101

1 L i n e	2 Block No. Lot No. Qualification Account No.	3 Land Dimensions Building Description Additional Lots Acreage Prop. Class	4 Owner's Name Address City State Property Location Billing Code Zip Code	5 Land Improvement Total	6 Exemptions Cd. Amount	7 Net Taxable Value	8 Deduct. Cd.Quan.	9 Special Tax Codes	10 Num Units	12 DED AMT 2025 TAX 2026 1ST
1	28 102	60X100 2S-AL-L-1U .1377	2 MACDONALD, LARKIN & CATHERINE TODD 56 STANDISH ROAD LITTLE SILVER, NJ 56 STANDISH RD 07739 R-3 10	492500 295900 788400		788400			01	.00 10661.10 5330.55
2	28 103	60X100 1.5S-AL-F-AG-1U .1377	2 KRISTAN, JONATHAN BARTLOW & JESSICA MA 50 STANDISH ROAD LITTLE SILVER, NJ 50 STANDISH RD 07739 R-3 10	492500 415400 907900		907900			01	.00 13259.20 6629.60
3	28 104	60X100 1.5S-F-F-AG-1U .1377	2 WOOLEY, EMILY CATHLEEN 44 STANDISH RD LITTLE SILVER, NJ 44 STANDISH RD 07739 R-3 10	492500 361900 854400		854400			01	.00 11731.67 5865.84
4	28 105	60X100 1.5S-AL-F-AG-1U .1377	2 GLEDHILL, PHILIP T & KATHERINE PEARC 38 STANDISH RD LITTLE SILVER, NJ 38 STANDISH RD 07739 R-3 10	492500 351800 844300		844300			01	.00 11215.79 5607.90
5	28 106	93X100 2S-F-L-1U .2135	2 CARBERRY, THOMAS J & LISA A 4 BENNETT LANE LITTLE SILVER, N J 4 BENNETT LANE 07739 R-3 10	521300 308500 829800		829800			01	.00 11271.83 5635.92
6	28 107	81X100 1.5S-F-L-AG-1U .1860	2 KININGHAM, MARY H. 39 SALEM LANE LITTLE SILVER, NJ 39 SALEM LANE 07739 R-3 10	501900 316400 818300		818300			01	.00 11133.88 5566.94
7	28 108	60X100 2S-AL-L-AG-1U .1377	2 NAPOLITANO, MEREDITH & CHRISTOPHER 41 SALEM LANE LITTLE SILVER, NJ 41 SALEM LANE 07739 R-3 10	492500 432100 924600		924600			01	.00 11714.42 5857.21
8	28 109	60X100 1.5S-AL-F-AG-1U .1377	2 SEMLIATSCHENKO, BRYAN M & ROBYN P 43 SALEM LANE LITTLE SILVER, NJ 43 SALEM LANE 07739 R-3 10	492500 249800 742300		742300			01	.00 9859.26 4929.63
9	28 110	60X100 2S-AL-L-AG-1U .1377	2 SADELL, DAVID JOHN & BOURNE, SAMANT 45 SALEM LANE LITTLE SILVER, NJ 45 SALEM LANE 07739 R-3 10	492500 280900 773400		773400			01	.00 10789.00 5394.50
10	28 111	60X100 1.5S-F-F-AG-1U .1377	2 GORMLEY, HELEN 47 SALEM LANE LITTLE SILVER, N J 47 SALEM LANE 07739 R-3 10	492500 224700 717200		717200	V 1 02		01	250.00 9451.19 4725.60
11	28 112	60X100 1.5S-AL-L-AG-1U .1377	2 VIOLA, HEATHER & LEVERING, BROOKS 49 SALEM LANE LITTLE SILVER, NJ 49 SALEM LANE 19803 R-3 10	492500 765600 1258100		1258100			01	.00 16163.38 8081.69
12	28 113	60X100 1.5S-F-F-AG-1U .1377	2 SULLIVAN, KEVIN 53 SALEM LANE LITTLE SILVER, NJ 53 SALEM LANE 07739 R-3 10	492500 266200 758700		758700			01	.00 10293.23 5146.62
13	28 114	60X100 2S-F-L-AG-1U .1377	2 MATTHEWS, SARA & DAVIS, GREGORY D 57 SALEM LANE LITTLE SILVER, NJ 57 SALEM LANE 07739 R-3 10	492500 368800 861300		861300			01	.00 10836.42 5418.21
14	28 115	63X100 1.5S-F-F-AG-1U .1446	2 FILIPPELLI, CATHERINE B & ANTHONY L 59 SALEM LANE LITTLE SILVER, NJ 59 SALEM LANE 07739 R-3 10	497600 722300 1219900		1219900			01	.00 15979.44 7989.72

1 Line	2 Block No. Lot No. Qualification Account No.	3 Land Dimensions Building Description Additional Lots Acreage Prop. Class	4 Owner's Name Address City State Property Location Billing Code Zip Code	5 Land Improvement Total	6 Exemptions Cd. Amount	7 Net Taxable Value	8 Deduct. Cd.Quan.	9 Special Tax Codes	10 Num Units	12 DED AMT 2025 TAX 2026 1ST
1	28 116	127X151 2S-AL-L-AG-1U .4402	2 MOONEY, MICHAEL H. & ABBY 7 CIRCLE LANE LITTLE SILVER, NJ 7 CIRCLE LANE 07739 R-3 9	667200 321900 989100		989100			01	.00 13308.06 6654.03
2	28 117	138X163 1S-F-R-AG-1U .5164	2 DE SOCIO, ROBERT S & MARY ANNE T 11 CIRCLE LANE LITTLE SILVER, N J 11 CIRCLE LANE 07739 R-3 9	690200 289300 979500		979500	V 1 02		01	250.00 13106.92 6553.46
3	28 118	148X135 2S-F-S-AG-1U .4587	2 GLYNN, EDWARD & CAROLYN 15 CIRCLE LANE LITTLE SILVER, NJ 15 CIRCLE LANE 07739 R-3 9	671400 1434200 2105600		2105600			01	.00 26564.38 13282.19
4	28 119	50X205 78X213 IRR 2S-F-L-AG-1U .0000	2 GOODMAN, SHAUN & HILLARY 19 CIRCLE LANE LITTLE SILVER, NJ 19 CIRCLE LANE 07739 R-3 9	723600 1257000 1980600		1980600			01	.00 25173.37 12586.69
5	28 120	88X191 2S-F-S-1U .3859	2 DEVITTO, MICHAEL A & JENNIFER M 23 CIRCLE LANE LITTLE SILVER, NJ 23 CIRCLE LANE 07739 R-3 9	636100 451700 1087800		1087800			01	.00 14931.87 7465.94
6	28 121	110X141 2S-F-L-AG-1U .3561	2 MCMULLIN, CAROLYN E 27 CIRCLE LANE LITTLE SILVER, N J 27 CIRCLE LANE 07739 R-3 9	635200 356600 991800		991800			01	.00 13264.95 6632.48
7	28 122	131X105 2S-F-L-1U .3158	2 SEMLIATSCHENKO, GAIL M 31 CIRCLE LANE LITTLE SILVER, NJ 31 CIRCLE LANE 07739 R-3 9	609100 344800 953900		953900			01	.00 12753.38 6376.69
8	28 123	117X146 2S-AL-S-AG-1U .3921	2 RA, MICHAEL & SANGMI 24 CIRCLE LANE LITTLE SILVER, NJ 24 CIRCLE LANE 07739 R-3 9	649200 500800 1150000		1150000			01	.00 14824.09 7412.05
9	28 124	109X113 2S-F-L-AG-1U .2828	2 DENGLER, KELLY T 16 CIRCLE LANE LITTLE SILVER, NJ 16 CIRCLE LANE 07739 R-3 9	596200 426700 1022900		1022900			01	.00 13733.41 6866.71
10	28 125	74X105 110X120 TRI 2S-F-L-1U .2407	2 DENGLER, WILLIAM A & MURPHY ELLEN J 8 CIRCLE LANE LITTLE SILVER, N J 8 CIRCLE LANE 07739 R-3 9	616400 398700 1015100		1015100			01	.00 13470.44 6735.22
11	29 1	135X140 2S-F-L-AG-1U 2 .4339	2 KNUDSON, CARL & SABATO, STEPHEN 93 RUMSON PLACE LITTLE SILVER, NJ 93 RUMSON PLACE 07739 R-3 10	619200 320600 939800		939800			01	.00 12517.71 6258.86
12	29 3	0.418 AC 4 .4180	15C BORO OF LITTLE SILVER 480 PROSPECT AVENUE LITTLE SILVER, N J GARDEN ROAD 07739 R-3 10	153600 0 153600		*EXEMPT*			00	.00 .00 .00
13	29 5	125X130 2S-F-E-AG-1U 5.01,7 .3730	2 FUNG, KENNY & KERRY E 101 RUMSON PLACE LITTLE SILVER, NJ 101 RUMSON PLACE 07739 R-3 10	596900 851600 1448500		1448500			01	.00 18604.84 9302.42
14	29 6	0.192 AC .1920	15C BORO OF LITTLE SILVER 480 PROSPECT AVENUE LITTLE SILVER, N J GARDEN ROAD 07739 R-3 10	70600 0 70600		*EXEMPT*			00	.00 .00 .00

1 L i n e	2 Block No. Lot No. Qualification Account No.	3 Land Dimensions Building Description Additional Lots Acreage Prop. Class	4 Owner's Name Address City State Property Location Billing Code Zip Code	5 Land Improvement Total	6 Exemptions Cd. Amount	7 Net Taxable Value	8 Deduct. Cd.Quan.	9 Special Tax Codes	10 Num Units	12 DED AMT 2025 TAX 2026 1ST
1	29 8	0.577 AC 10,12 .5770	15C BORO OF LITTLE SILVER 480 PROSPECT AVENUE LITTLE SILVER, N J GARDEN ROAD 07739 R-3 10	212000 0 212000		*EXEMPT*			00	.00 .00 .00
2	29 9	85X125 40X137 IRR 2S-AL-L-DG-1U 11 .0000	2 MCMANUS, ALEXANDER B & DALY, KELLY 109 RUMSON PLACE LITTLE SILVER, NJ 109 RUMSON PLACE 07739 R-3 10	593900 377000 970900		970900			01	.00 12930.13 6465.07
3	29 13	137X152 2S-AL-L-AG-1U 14 .4781	2 SAGOSZ, ALAN W & CYNTHIA B 115 RUMSON PLACE LITTLE SILVER, N J 115 RUMSON PLACE 07739 R-3 10	633600 303900 937500		937500			01	.00 12744.75 6372.38
4	29 15	0.434 AC 16 .4340	15C BORO OF LITTLE SILVER 480 PROSPECT AVENUE LITTLE SILVER, N J GARDEN ROAD 07739 R-3 10	159500 0 159500		*EXEMPT*			00	.00 .00 .00
5	30 1	COMMON ELEMENTS .0000	15F 160 WHITE ROAD ASSOCIATION 160 WHITE ROAD ASSOCIATIO LITTLE SILVER, NJ 160 WHITE ROAD ASSOCIATIO 07739 11	0 0 0		*EXEMPT*				.00 .00 .00
6	30 1 C0101	COMMON ELEMENTS SUITE 101 .0000	4A WHITE ROAD LIMITED PARTNERSHIP 82 BIRCH AVENUE LITTLE SILVER, NJ 160 WHITE ROAD S101 07739 R-3 11	171600 333000 504600		504600			00	.00 7094.47 3547.24
7	30 1 C0102	COMMON ELEMENTS SUITE 102 .0000	4A WHITE ROAD LIMITED PARTNERSHIP 82 BIRCH AVENUE LITTLE SILVER, NJ 160 WHITE ROAD S102 07739 R-3 11	103000 199800 302800		302800			00	.00 4262.14 2131.07
8	30 1 C0103	COMMON ELEMENTS SUITE 103 .0000	4A WHITE ROAD LIMITED PARTNERSHIP 82 BIRCH AVENUE LITTLE SILVER, NJ 160 WHITE ROAD S103 07739 R-3 11	117500 228000 345500		345500			00	.00 4862.81 2431.41
9	30 1 C0104	COMMON ELEMENTS SUITE 104 .0000	4A PRIME RENTAL PROPERTIES, LLC 160 WHITE ROAD, STE 104 LITTLE SILVER, NJ 160 WHITE ROAD S104 07739 R-3 11	167800 325600 493400		493400			00	.00 6934.96 3467.48
10	30 1 C0201	COMMON ELEMENTS SUITE 201 .0000	4A WHITE ROAD LIMITED PARTNERSHIP 82 BIRCH AVENUE LITTLE SILVER, NJ 160 WHITE ROAD S201 07739 R-3 11	97000 188400 285400		285400			00	.00 4017.85 2008.93
11	30 1 C0202	COMMON ELEMENTS SUITE 202 .0000	4A WHITE ROAD LIMITED PARTNERSHIP 82 BIRCH AVENUE LITTLE SILVER, NJ 160 WHITE ROAD S202 07739 R-3 11	174100 337900 512000		512000			00	.00 7197.93 3598.97
12	30 1 C0203	COMMON ELEMENTS SUITE 203 .0000	4A WHITE ROAD LIMITED PARTNERSHIP 82 BIRCH AVENUE LITTLE SILVER, NJ 160 WHITE ROAD S203 07739 R-3 11	273900 531600 805500		805500			00	.00 11323.56 5661.78
13	30 2	COMMON ELEMENTS .0000	15F EXECUTIVE CONDO ASCN % BOLLERMAN 47 RECKLESS PLACE RED BANK, NJ 200 WHITE ROAD ASSOCIATIO 07701 11	0 0 0		*EXEMPT*				.00 .00 .00
14	30 2 C1101	COMMON ELEMENTS C1102,C1103 .0000	4A P.D. REALTY OF NJ INC 27 COURTNEY COURT FREEHOLD, NJ 200 WHITE RD, 101-103 07728 B-1 11	281500 546300 827800		827800			00	.00 11895.49 5947.75

2613900

0

30

3371500

5985400

2

1 L i n e	2 Block No. Lot No. Qualification Account No.	3 Land Dimensions Building Description Additional Lots Acreage Prop. Class	4 Owner's Name Address City State Property Location Billing Code Zip Code	5 Land Improvement Total	6 Exemptions Cd. Amount	7 Net Taxable Value	8 Deduct. Cd.Quan.	9 Special Tax Codes	10 Num Units	12 DED AMT 2025 TAX 2026 1ST
1	30 2 C1104	COMMON ELEMENTS .0000	4A 200 WHITE ROAD SUITE 104 LLC 44 GALLANT FOX ROAD TINTON FALLS, NJ 07724 200 WHITE RD, 104 B-1 11	115500 224300 339800		339800			00	.00 4882.93 2441.47
2	30 2 C1105	COMMON ELEMENTS C1106,C1107 .0000	4A 200 WHITE ROAD SUITE 105, LLC 44 GALLANT FOX ROAD TINTON FALLS, NJ 07724 200 WHITE RD, 105-107 B-1 11	375400 728800 1104200		1104200				.00 16623.22 8311.61
3	30 2 C1108	COMMON ELEMENTS .0000	4A GC PROPERTY ESTATES LLC 246 HAMBURG TPK. STE. 302 WAYNE, NJ 07470 200 WHITE RD, 108 B-1 11	84700 164500 249200		249200			00	.00 3581.00 1790.50
4	30 2 C1109	COMMON ELEMENTS .0000	4A GC PROPERTY ESTATES LLC 246 HAMBURG TPK, STE 302 WAYNE, NJ 07470 200 WHITE RD, 109 B-1 11	84700 164500 249200		249200			00	.00 3581.00 1790.50
5	30 2 C1110	COMMON ELEMENTS .0000	4A PROACTIVE HEALTH CHIROPRACTIC LLC 200 WHITE RD STE 110 LITTLE SILVER, NJ 07739 200 WHITE RD, 110 B-1 11	84700 164500 249200		249200			00	.00 3581.00 1790.50
6	30 2 C1111	COMMON ELEMENTS .0000	4A WHITE ROAD SUITE 111, LLC 200 WHITE RD, SUITE 111 LITTLE SILVER, NJ 07739 200 WHITE RD, 111 B-1 11	84700 164500 249200		249200			00	.00 3581.00 1790.50
7	30 2 C1112	COMMON ELEMENTS .0000	4A SAFARI COMMERCIAL PROPERTIES, LLC 200 WHITE RD LITTLE SILVER, NJ 07739 200 WHITE RD, 112 B-1 11	84700 164500 249200		249200			00	.00 3581.00 1790.50
8	30 2 C1113	COMMON ELEMENTS C1114 .0000	4A SAFARI COMM. PROP. LLC C/O SAFARI 200 WHITE ROAD SUITE 113 LITTLE SILVER, NJ 07739 200 WHITE RD, 113-114 B-1 11	155600 302100 457700		457700			00	.00 6577.15 3288.58
9	30 2 C1115	COMMON ELEMENTS .0000	4A ROENTGEN REALTY PARTNERSHIP 200 WHITE ROAD UNIT 115 LITTLE SILVER, N J 07739 200 WHITE RD, 115 B-1 11	193900 376500 570400		570400			00	.00 8196.65 4098.33
10	30 2 C1201	COMMON ELEMENTS C1202 .0000	4A LITTLE SILVER EYE ASSOC., LLC 333 FAIRMONT AVENUE OCEAN, NJ 07712 200 WHITE RD, 201-202 B-1 11	152900 296700 449600		449600			00	.00 6460.75 3230.38
11	30 2 C1203	COMMON ELEMENTS .0000	4A 200 WHITE ROAD SUITE 203, LLC 200 WHITE RD LITTLE SILVER, NJ 07739 200 WHITE RD, 203 R-3 11	105900 205600 311500		311500			00	.00 4476.26 2238.13
12	30 2 C1204	COMMON ELEMENTS .0000	4A HOLEVINSKI, MARY 17 LAMBERT JOHNSON DRIVE OCEAN, NJ 07712 200 WHITE RD, 204 R-3 11	125300 243100 368400		368400			00	.00 5293.91 2646.96
13	30 2 C1205	COMMON ELEMENTS C1206 .0000	4A TPN PROP.C/O CORELOGIC COMM TAX SER PO BOX 9222 ATN: TD BANK COPPELL, TX 750199240 200 WHITE RD, 205-206 R-3 11	240100 466000 706100		706100			00	.00 10146.66 5073.33
14	30 2 C1207	COMMON ELEMENTS C1208 .0000	4A LIFEPSY LITTLE SILVER PROPERTY, LLC 200 WHITE RD LITTLE SILVER, NJ 07739 200 WHITE RD, 207-208 R-3 11	209800 407400 617200		617200			00	.00 8869.16 4434.58

2097900

0

30

4073000

6170900

2

1 L i n e	2 Block No. Lot No. Qualification Account No.	3 Land Dimensions Building Description Additional Lots Acreage Prop. Class	4 Owner's Name Address City State Property Location Billing Code Zip Code	5 Land Improvement Total	6 Exemptions Cd. Amount	7 Net Taxable Value	8 Deduct. Cd.Quan.	9 Special Tax Codes	10 Num Units	12 DED AMT 2025 TAX 2026 1ST
1	30 2 C1209	COMMON ELEMENTS .0000	4A RIVERSIDE PRIME REALTY LLC 200 WHITE ROAD #209 LITTLE SILVER, N J 07739 200 WHITE RD, 209 R-3 11	83300 161700 245000		245000			00	.00 3520.65 1760.33
2	30 2 C1210	COMMON ELEMENTS .0000	4A 200 WHITE ROAD SUITE 210 LLC 200 WHITE RD SUITE 210 LITTLE SILVER, NJ 07739 200 WHITE RD, 210 R-3 11	83300 161700 245000		245000			00	.00 3520.65 1760.33
3	30 2 C1211	COMMON ELEMENTS .0000	4A HETZLER, PETER MD 200 WHITE ROAD SUITE 211 LITTLE SILVER, N J 07739 200 WHITE RD, 211 R-3 11	140300 272400 412700		412700			00	.00 5930.50 2965.25
4	30 2 C1212	COMMON ELEMENTS C1213 .0000	4A MEHRA HEALTH, LLC 200 WHITE ROAD LITTLE SILVER, NJ 07739 200 WHITE RD, 212 R-3 11	196400 381200 577600		577600			00	.00 8300.11 4150.06
5	30 2 C1214	COMMON ELEMENTS .0000	4A L.S. COMMONS 214 LLC 200 WHITE RD, STE 214 LITTLE SILVER, NJ 07739 200 WHITE RD, 214 R-3 11	229800 446100 675900		675900			00	.00 9712.68 4856.34
6	30 2 C1215	COMMON ELEMENTS .0000	4A SHADY SIDE REAL ESTATE, LLC 3 TULIP LANE RUMSON, NJ 07760 200 WHITE RD, 215 R-3 11	110000 213500 323500		323500			00	.00 4648.70 2324.35
7	30 2 C2101	COMMON ELEMENTS .0000	4A FLS REAL ESTATE, LLC 180 WHITE ROAD-SUITE101 LITTLE SILVER, N J 07739 180 WHITE RD, 101 R-3 11	827700 1606600 2434300		2434300			00	.00 36646.37 18323.19
8	30 2 C2102	COMMON ELEMENTS .0000	4A WHITE ROAD SUITE 102, LLC 44 GALLANT FOX ROAD TINTON FALLS, NJ 07724 180 WHITE RD, 102 R-3 11	120900 234600 355500		355500			00	.00 5108.54 2554.27
9	30 2 C2103	COMMON ELEMENTS .0000	4A 180 WHITE ROAD SUITE 103, LLC 44 GALLANT FOX RD TINTON FALLS, NJ 07724 180 WHITE RD, 103 R-3 11	142100 275700 417800		417800			00	.00 6003.79 3001.90
10	30 2 C2104	COMMON ELEMENTS .0000	4A 180 WHITE ROAD SUITE 104, LLC 180 WHITE RD, SUITE 104 LITTLE SILVER, NJ 07739 180 WHITE RD, 104 R-3 11	137900 267600 405500		405500			00	.00 5827.04 2913.52
11	30 2 C2105	COMMON ELEMENTS .0000	4A ZIMMELL, MITCHELL T DPM 180 WHITE ROAD STE 105-B LITTLE SILVER, N J 07739 180 WHITE RD, 105 R-3 11	109300 212300 321600		321600			00	.00 4621.39 2310.70
12	30 2 C2201	COMMON ELEMENTS .0000	4A SILVER MANAGEMENT LLC 3 HICKORY HILLS COURT HOLMDEL, NJ 07733 180 WHITE RD, 201 R-3 11	117700 228400 346100		346100			00	.00 4973.46 2486.73
13	30 2 C2202	COMMON ELEMENTS C2203,C2204 .0000	4A HEITS PROPERTY MANAGEMENT, LLC 777 TERRACE AVENUE HASBROUCK HEIGHTS, NJ 07604 180 WHITE RD, 202-204 R-3 11	326700 634100 960800		960800			00	.00 14463.41 7231.71
14	30 2 C2205	COMMON ELEMENTS C2206 .0000	4A REGAZ REALTY, LLC 55 MCCARTER AVENUE FAIR HAVEN, N J 07704 180 WHITE RD, 205-206 R-3 11	273100 530200 803300		803300			00	.00 11543.42 5771.71

2898500

0

30

5626100

8524600

2

1 Line	2 Block No. Lot No. Qualification Account No.	3 Land Dimensions Building Description Additional Lots Acreage Prop. Class	4 Owner's Name Address City State Property Location Billing Code Zip Code	5 Land Improvement Total	6 Exemptions Cd. Amount	7 Net Taxable Value	8 Deduct. Cd.Quan.	9 Special Tax Codes	10 Num Units	12 DED AMT 2025 TAX 2026 1ST
1	30 2 C2207	COMMON ELEMENTS C2208,C2209,C2210 .0000	4A KKJ & J, LLC 180 WHITE ROAD S-209 LITTLE SILVER, N J 180 WHITE RD, 207-210 07739 R-3 11	373600 725300 1098900		1098900			00	.00 16544.18 8272.09
2	30 2 C2211	COMMON ELEMENTS .0000	4A 180 WHITE ROAD SUITE 211, LLC 44 GALLANT FOX ROAD TINTON FALLS, NJ 180 WHITE RD, 211 07724 R-3 11	104000 202000 306000		306000			00	.00 4397.22 2198.61
3	30 2 C2212	COMMON ELEMENTS .0000	4A ASC REAL ESTATE HOLDINGS, LLC 180 WHITE RD, STE B-212 LITTLE SILVER, NJ 180 WHITE RD, 212 07739 R-3 11	132700 257500 390200		390200			00	.00 5607.17 2803.59
4	30 3 C2212	50X162 1S-AL-R-1U .1860	2 CONNELL, DANIEL & ANNE 194 WHITE ROAD LITTLE SILVER, N J 194 WHITE RD 07739 R-3 11	429700 162100 591800		591800			01	.00 8124.80 4062.40
5	30 4 C2212	100X152 2S-AL-S-1U .3489	2 DOHERTY, HUGH & PATRICIA 5 WOODLAND STREET LITTLE SILVER, N J 5 WOODLAND ST 07739 R-3 11	513300 593000 1106300		1106300			01	.00 14313.96 7156.98
6	30 5 C2212	50X150 1S-AL-R-1U .1722	2 MASSA, FRANK A JR & TONI LEE 21 DORCHESTER WAY SHREWSBURY, NJ 15 WOODLAND ST 07702 R-3 11	426600 172400 599000		599000			01	.00 8198.09 4099.05
7	30 6.01 C2212	100X150 6,8,9 .3444	2 JUREK, SHEILA M 19 WOODLAND AVENUE LITTLE SILVER, NJ 19 WOODLAND AVENUE 07739 R-3 11	513300 437200 950500		950500			01	.00 12751.94 6375.97
8	30 10 C2212	50X150 1.5S-AL-F-1U 11 .1722	2 GORDON, ROBERT C & ALYSSA 29 WOODLAND STREET LITTLE SILVER, NJ 29 WOODLAND ST 07739 R-3 11	426600 427500 854100		854100			01	.00 11225.84 5612.92
9	30 12 C2212	100X150 2S-F-L-1U 12.01 .3444	2 CADDOCK, ROBERT JR & JOHANNA 35 WOODLAND ST LITTLE SILVER, N J 35 WOODLAND ST 07739 R-3 11	513300 286000 799300		799300			01	.00 11490.25 5745.13
10	30 13 C2212	75X150 2S-AL-2-1U 14,15 .2583	2 SCALZO, JOHN & DINA 37 WOODLAND ST LITTLE SILVER, NJ 37 WOODLAND ST 07739 R-3 11	470000 375600 845600		845600			01	.00 11314.94 5657.47
11	30 17 C2212	100X150 67X105 2S-F-L-AG-1U .0000	IRR 2 NELSON, STEPHEN J & NANCY D 95 WOODLAND ST LITTLE SILVER, N J 95 WOODLAND ST 07739 R-3 11	502300 588700 1091000		1091000			01	.00 15134.48 7567.24
12	30 21 C2212	1.340 AC 1.3400	15C BOROUGH OF LITTLE SILVER 480 PROSPECT AVENUE LITTLE SILVER, N J WOODLAND STREET 07739 R-3A 12	467800 0 467800		*EXEMPT*			00	.00 .00 .00
13	30 22 C2212	7.700 AC VACANT LAND 7.7000	15C BORO OF LITTLE SILVER 480 PROSPECT AVENUE LITTLE SILVER, N J WHITE RD 07739 R-3 12	1344100 0 1344100		*EXEMPT*			00	.00 .00 .00
14	30 41 C2212	120X145 25X50 .0000	IRR 2 SAGE HOME PROPERTIES, LLC 129 MAGNOLIA LANE MIDDLETOWN, NJ 240 WHITE RD 07748 R-3 12	478700 722300 1201000		1201000			01	.00 15651.80 7825.90

4884100

0

30

4949600

9833700

41

1 L i n e	2 Block No. Lot No. Qualification Account No.	3 Land Dimensions Building Description Additional Lots Acreage Prop. Class	4 Owner's Name Address City State Property Location Billing Code Zip Code	5 Land Improvement Total	6 Exemptions Cd. Amount	7 Net Taxable Value	8 Deduct. Cd.Quan.	9 Special Tax Codes	10 Num Units	12 DED AMT 2025 TAX 2026 1ST
1	30 49.01	3.700 AC 3.7000	15C BORO OF LITTLE SILVER 480 PROSPECT AVENUE LITTLE SILVER, N J BRANCH AVE 07739 R-3 23	94400 0 94400		*EXEMPT*			00	.00 .00 .00
2	30 50	5.170 AC 5.1700	15C BORO OF LITTLE SILVER 480 PROSPECT AVENUE LITTLE SILVER, N J BRANCH AVE 07739 MP-2 12	950000 0 950000		*EXEMPT*			00	.00 .00 .00
3	30 51	94X105 2S-AL-L-AG-1U .2266	2 WASSERFALL, ERIC & CAROLYN DEFORTE 149 NORTH SUNNYCREST DRIV LITTLE SILVER, NJ 149 N SUNNYCREST DR 07739 R-3 12	481900 552100 1034000		1034000			01	.00 13296.56 6648.28
4	30 52	70X105 2S-AL-L-AG-1U .1687	2 PIANOFORTE, VINCENT & STEPHANIE 143 N SUNNYCREST DR LITTLE SILVER, NJ 143 N SUNNYCREST DR 07739 R-3 12	472600 509800 982400		982400			01	.00 14306.77 7153.39
5	30 53	70X118 1.5S-AL-F-AG-1U .1896	2 WINDOS, TIMOTHY & KIRSTEN 137 N SUNNYCREST DR LITTLE SILVER, N J 137 N SUNNYCREST DR 07739 R-3 12	509700 344100 853800		853800			01	.00 11169.80 5584.90
6	30 54	70X140 1.5S-F-F-AG-1U .2250	2 OSTROWSKI, MARK & MARY ELIZABETH 11 SUNNYCREST COURT LITTLE SILVER, NJ 11 SUNNYCREST COURT 07739 R-3 12	588100 541200 1129300		1129300			01	.00 14158.76 7079.38
7	30 55	70X140 1.5S-AL-F-AG-1U .2250	2 MAHER, TIMOTHY K & LISA A 17 SUNNYCREST COURT LITTLE SILVER, NJ 17 SUNNYCREST COURT 07739 R-3 12	588100 848600 1436700		1436700			01	.00 18604.84 9302.42
8	30 56	70X126 1.5S-AL-F-AG-1U .2025	2 WOOD, ROBERT 23 SUNNYCREST COURT LITTLE SILVER, NJ 23 SUNNYCREST COURT 07739 R-3 12	575700 534000 1109700		1109700			01	.00 14309.65 7154.83
9	30 57	70X116 1.5S-AL-F-AG-1U .1864	2 OLSEN, BERNARD J. & JENNIFER A. 29 SUNNYCREST COURT LITTLE SILVER, NJ 29 SUNNYCREST COURT 07739 R-3 12	566400 490800 1057200		1057200			01	.00 14048.11 7024.06
10	30 58	74X107 1.5S-AL-F-AG-1U .1818	2 DUFFY, JAMES O JR & SHARI J, TRUSTEE 135 CRANES LAKE DRIVE PONTE VEDRA BEACH, FL 35 SUNNYCREST COURT 32082 R-3 12	563800 298900 862700		862700			01	.00 11678.50 5839.25
11	30 59	83X166 1.5S-F-F-AG-1U .3163	2 KRISTIANSEN, KARL 41 SUNNYCREST COURT LITTLE SILVER, N J 41 SUNNYCREST COURT 07739 R-3 12	639900 128300 768200		768200	V 1 02		01	250.00 10288.96 5144.48
12	30 60	96X140 82X134 IRR 1.5S-AL-F-AG-1U .0000	2 30 SUNNYCREST COURT CO. 30 SUNNYCREST COURT LITTLE SILVER, NJ 30 SUNNYCREST COURT 07739 R-3 12	725700 438800 1164500		1164500	V 1 01		01	250.00 15735.15 7867.58
13	30 61	88X115 1.5S-AL-F-AG-1U .2323	2 FENTON, EDWARD H JR & MARILYN A 18 SUNNYCREST COURT LITTLE SILVER, N J 18 SUNNYCREST COURT 07739 R-3 12	603800 391100 994900		994900			01	.00 12937.31 6468.66
14	30 62	67X112 1.5S-F-F-AG-1U .1723	2 MCBRYAN, ANTHONY M & SOLECKI, MEGAN 16 SUNNYCREST COURT LITTLE SILVER, NJ 16 SUNNYCREST COURT 07739 R-3 12	555200 340000 895200		895200			01	.00 12092.36 6046.18

1 Line	2 Block No. Lot No. Qualification Account No.	3 Land Dimensions Building Description Additional Lots Acreage Prop. Class	4 Owner's Name Address City State Property Location Billing Code Zip Code	5 Land Improvement Total	6 Exemptions Cd. Amount	7 Net Taxable Value	8 Deduct. Cd.Quan.	9 Special Tax Codes	10 Num Units	12 DED AMT 2025 TAX 2026 1ST
1	30 63	72X102 1.5S-AL-F-AG-1U .1686	2 MCCAFFERTY, THOMAS JR & CHRISTINA 12 SUNNYCREST COURT LITTLE SILVER, NJ 07739 12 SUNNYCREST COURT R-3 12	553600 878600 1432200		1432200			01	.00 18458.27 9229.14
2	30 64	92X138 48X39 TRI 1.5S-AL-F-AG-1U .1672	2 RENNERT, RACHAEL & MARK AREND 129 NO SUNNYCREST DRIVE LITTLE SILVER, NJ 07739 129 N SUNNYCREST DR R-3 12	640800 478700 1119500		1119500			01	.00 15015.21 7507.61
3	30 66	106X115 30X24 IRR 2S-AL-L-AG-1U .0000	2 BULEZA, DAVID & ALISON 11 LITTLE SILVER PKW LITTLE SILVER, NJ 07739 11 LITTLE SILVER PKW R-3 12	640800 563500 1204300		1204300			01	.00 15773.95 7886.98
4	30 67	89X100 1.5S-F-F-AG-1U .2043	2 KESSLER, JOSEPH & SANTILLO, KIMBERL 17 LITTLE SILVER PKW LITTLE SILVER, NJ 07739 17 LITTLE SILVER PKW R-3 12	584900 396900 981800		981800			01	.00 13200.28 6600.14
5	30 68	91X100 1.5S-F-F-AG-1U .2089	2 SCHULTZ, MARYBETH 29 LITTLE SILVER PKW LITTLE SILVER, NJ 07739 29 LITTLE SILVER PKW R-3 12	588600 206500 795100		795100			01	.00 11010.29 5505.15
6	30 69	91X100 1.5S-AL-F-1U .2089	2 DROBBIN, TRAVIS S, & CODD, ELAINE 35 LITTLE SILVER PARKWAY LITTLE SILVER NJ 07739 35 LITTLE SILVER PKW R-3 12	588600 791400 1380000		1380000			01	.00 17548.64 8774.32
7	30 70	79X101 1.5S-F-F-AG-1U .1832	2 ROSS, NICOLE M & LOUIS G. IV 41 LITTLE SILVER PARKWAY LITTLE SILVER, NJ 07739 41 LITTLE SILVER PKW R-3 12	566500 791500 1358000		1358000			01	.00 17565.89 8782.95
8	30 71	70X102 1.5S-F-F-AG-1U .1639	2 DESIO, RICHARD A & KAREN L 47 LITTLE SILVER PKW LITTLE SILVER, NJ 07739 47 LITTLE SILVER PKW R-3 12	549900 254600 804500		804500			01	.00 10701.34 5350.67
9	30 72	70X112 1.5S-AL-F-AG-1U .1800	2 JUSKA, PAUL, JR. 53 LITTLE SILVER PARKWAY LITTLE SILVER, NJ 07739 53 LITTLE SILVER PKW R-3 12	561200 168300 729500		729500			01	.00 10110.73 5055.37
10	30 73	70X132 2S-AL-F-AG-1U .2121	2 GRIFFITHS, MICHAEL L & JILL A 59 LITTLE SILVER PKW LITTLE SILVER, NJ 07739 59 LITTLE SILVER PKW R-3 12	579800 426600 1006400		1006400			01	.00 13402.90 6701.45
11	30 74	75X142 1.5S-AL-F-1U .2445	2 PASCUCCI, IVO & KEENAN, KATIE ANNE 35 RIDGE ROAD RUMSON, NJ 07760 65 LITTLE SILVER PKW R-3 12	600000 337500 937500		937500			01	.00 12713.14 6356.57
12	30 75	86X150 1.5S-AL-F-AG-1U .2961	2 SEIGELSTEIN, NINA 71 LITTLE SILVER PARKWAY LITTLE SILVER, N J 07739 71 LITTLE SILVER PKW R-3 12	636400 333100 969500		969500			01	.00 13147.11 6573.56
13	30 76	85X150 1.5S-AL-F-AG-1U .2927	2 COUCH, JODY L 77 LITTLE SILVER PKWY LITTLE SILVER, NJ 07739 77 LITTLE SILVER PKW R-3 12	633900 496100 1130000		1130000			01	.00 15156.04 7578.02
14	30 77	59X129 1.5S-AL-F-AG-1U .1747	2 MESSA, LINDA 89 LITTLE SILVER PKW LITTLE SILVER, NJ 07739 89 LITTLE SILVER PKW R-3 12	551300 390700 942000		942000			01	.00 12638.42 6319.21

8276300

0

30

6514000

14790300

77

1 L i n e	2 Block No. Lot No. Qualification Account No.	3 Land Dimensions Building Description Additional Lots Acreage Prop. Class	4 Owner's Name Address City State Property Location Billing Code Zip Code	5 Land Improvement Total	6 Exemptions Cd. Amount	7 Net Taxable Value	8 Deduct. Cd.Quan.	9 Special Tax Codes	10 Num Units	12 DED AMT 2025 TAX 2026 1ST
1	30 78	108X119 1.5S-AL-F-AG-1U .2950	2 VALERIO, VINCENT P & SUSAN G 95 LITTLE SILVER PKW LITTLE SILVER, N J 07739 95 LITTLE SILVER PKW R-3 12	637100 207700 844800		844800			01	.00 11615.27 5807.64
2	30 79	134X166 2S-F-L-AG-1U .5107	2 MOLINARI, RALPH J.JR., & LAURA A. 60 SO SUNNYCREST DRIVE LITTLE SILVER, NJ 07739 60 S SUNNYCREST DR R-3 23	637200 541300 1178500		1178500			01	.00 15667.61 7833.81
3	30 80	76X168 1.5S-AL-F-1U .2931	2 FOUKAS, SAVVAS 58 S SUNNYCREST DR LITTLE SILVER, NJ 07739 58 S SUNNYCREST DR R-3 23	542500 756300 1298800		1298800			01	.00 17021.27 8510.64
4	30 81	74X170 1.5S-AL-F-AG-1U .2888	2 MORSE, WESLEY & ALYSSA 56 S SUNNYCREST DRIVE LITTLE SILVER, NJ 07739 56 S SUNNYCREST DR R-3 23	540800 263600 804400		804400			01	.00 10837.85 5418.93
5	30 82	70X100 1S-AL-R-1U .1607	2 DE WYNGAERT KARL DAMIAN & MARY KAY 50 S SUNNYCREST DR LITTLE SILVER, N J 07739 50 S SUNNYCREST DR R-3 23	480000 243700 723700		723700			01	.00 7233.86 3616.93
6	30 83	72X104 1.5S-AL-F-AG-1U .1719	2 CARRANO, EDWARD P & MICHELE G TRUST 44 S SUNNYCREST DR LITTLE SILVER, NJ 07739 44 S SUNNYCREST DR R-3 23	498200 403300 901500		901500			01	.00 14127.15 7063.58
7	30 84	77X105 1.5S-AL-F-AG-1U .1856	2 WIGWAM HOLDINGS LLC 15 SYCAMORE AVENUE LITTLE SILVER, NJ 07739 38 S SUNNYCREST DR R-3 23	512600 328800 841400		841400			01	.00 11238.78 5619.39
8	30 85	72X101 1.5S-AL-F-AG-1U .1669	2 CHESLOCK, AMANDA 32 S SUNNYCREST DRIVE LITTLE SILVER, NJ 07739 32 S SUNNYCREST DR R-3 23	448400 235600 684000		684000			01	.00 9303.14 4651.57
9	30 85.01	10X101 .0232	1 UNKNOWN S SUNNYCREST DR 25 LITTLE SILVER, NJ 07739 S SUNNYCREST DR (REAR) R-3 23	0 0 0					00	.00 .00 .00
10	30 86	88X191 1S-AL-R-1U .3859	2 QUIGLEY, PATRICK & PAIGE 28 S SUNNYCREST DR LITTLE SILVER, NJ 07739 26 S SUNNYCREST DR R-3 23	544800 342800 887600		887600			01	.00 11974.52 5987.26
11	30 87	87X103 1.5S-AL-F-AG-1U .2057	2 BURDGE, ALBERT E. III 20 S SUNNYCREST DR LITTLE SILVER, N J 07739 20 S SUNNYCREST DR R-3 23	470800 321500 792300		792300			01	.00 10570.57 5285.29
12	30 88	87X103 1S-AL-R-AG-1U .2057	2 MONGE, JOSE P & ELIZABETH M 14 S SUNNYCREST DR LITTLE SILVER, NJ 07739 14 S SUNNYCREST DR R-3 23	470800 140900 611700		611700			01	.00 8505.60 4252.80
13	30 89	95X100 1S-AL-R-1U .2181	2 MOYNIHAN-WHITE, SUSAN & WHITE, KEVIN 37 NORTHVALE AVENUE LITTLE SILVER, NJ 07739 495 BRANCH AVE R-3 23	414900 259000 673900		673900			01	.00 9679.63 4839.82
14	30 90	1.000 AC 1.0000	15C BORO OF LITTLE SILVER 480 PROSPECT AVENUE LITTLE SILVER, N J 07739 BRANCH AVE R-3 23	25500 0 25500		*EXEMPT*			00	.00 .00 .00

6198100

0

30

4044500

10242600

90

1 L i n e	2 Block No. Lot No. Qualification Account No.	3 Land Dimensions Building Description Additional Lots Acreage Prop. Class	4 Owner's Name Address City State Property Location Billing Code Zip Code	5 Land Improvement Total	6 Exemptions Cd. Amount	7 Net Taxable Value	8 Deduct. Cd.Quan.	9 Special Tax Codes	10 Num Units	12 DED AMT 2025 TAX 2026 1ST
1	30 91	50X150 1S-S-R-DG-1U .1722	2 CLOSSEY, FRANCIS B JR & THERESA 537 BRANCH AVE LITTLE SILVER, N J 537 BRANCH AVE 07739 R-3 23	426600 195300 621900		621900			01	.00 8428.01 4214.01
2	30 92	50X150 1S-AL-O-DG-1U .1722	2 MARRA, SUSANNA 541 BRANCH AVE LITTLE SILVER, NJ 541 BRANCH AVE 07739 R-3 23	426600 750400 1177000		1177000			01	.00 15056.89 7528.45
3	30 93	50X150 2S-AL-O-DG-1U .1722	2 WELCH, TRACY 545 BRANCH AVE LITTLE SILVER, NJ 545 BRANCH AVE 07739 R-3 23	426600 336900 763500		763500			01	.00 11819.33 5909.67
4	30 94	71X150 2S-AL-O-DG-1U .2445	2 CALDERA, DAVID A & ELAINA 549 BRANCH AVE LITTLE SILVER, NJ 549 BRANCH AVE 07739 R-3 23	463000 346800 809800		809800			01	.00 10617.99 5309.00
5	30 95	71X150 1S-F-O-AG-1U .2445	2 WEINKOFSKY, PATRICIA A 555 BRANCH AVE LITTLE SILVER, N J 555 BRANCH AVE 07739 R-3 23	463000 213500 676500		676500	W 1 01		01	250.00 9028.71 4514.36
6	30 96	100X71 1S-F-O-DG-1U .1630	2 SOCKOL, SARAH G 25 MAPLE AVE LITTLE SILVER, NJ 25 MAPLE AVE 07739 R-3 23	378400 174500 552900		552900			01	.00 7354.57 3677.29
7	30 97	65X180 60X50 TRI 1.5S-F-F-1U .1687	2 CHIMENTO ASSOCIATES, LLC 168 WINDING WAY LITTLE SILVER, NJ 31 MAPLE AVE 07739 R-3 23	429900 513300 943200		943200			01	.00 12875.52 6437.76
8	30 98	57X212 1.5S-AL-F-1U .2774	2 MC CARTHY, PATRICIA 37 MAPLE AVENUE LITTLE SILVER, N J 37 MAPLE AVE 07739 R-3 23	413700 330900 744600		744600			01	.00 9432.47 4716.24
9	30 99	100X200 1.5S-AL-F-DG-1U 100 .4591	2 DANIELS, GARY & GINA 43 MAPLE AVE LITTLE SILVER, NJ 43 MAPLE AVE 07739 R-3 23	489500 396700 886200		886200			01	.00 11963.03 5981.52
10	30 101	75X200 1.5S-F-F-AG-1U .3444	2 BRODFUHRER, RUSSELL&TALARICO, SANDY 49 MAPLE AVENUE LITTLE SILVER, NJ 49 MAPLE AVE 07739 R-3 23	443600 421400 865000		865000			01	.00 10941.32 5470.66
11	30 102	75X200 2S-AL-F-AG-1U .3444	2 DONNELLY, DAVID & NICOLE L. 55 MAPLE AVE LITTLE SILVER, NJ 55 MAPLE AVE 07739 R-3 23	443600 975600 1419200		1419200			01	.00 16348.75 8174.38
12	30 103	120X200 1S-AL-R-AG-1U 104 .5510	2 STEARNS, WALTER B & MARY 59 MAPLE AVENUE LITTLE SILVER, N J 59 MAPLE AVE 07739 R-3 23	507900 223400 731300		731300			01	.00 10438.41 5219.21
13	30 105	142X165 1S-AL-R-AG-1U .5379	2 ARIAS, FELICIA 65 MAPLE AVE LITTLE SILVER, NJ 65 MAPLE AVE 07739 R-3 23	736500 248100 984600		984600			01	.00 13013.47 6506.74
14	30 106	147X216 2S-AL-L-AG-1U .7289	2 ALLEGRA, PAUL & ULKER, ASHLEY 71 MAPLE AVE LITTLE SILVER, NJ 71 MAPLE AVE 07739 R-3 23	797400 944300 1741700		1741700			01	.00 17708.15 8854.08

W01 250

6846300

0

30

6071100

12917400

106

1 L i n e	2 Block No. Lot No. Qualification Account No.	3 Land Dimensions Building Description Additional Lots Acreage Prop. Class	4 Owner's Name Address City State Property Location Billing Code Zip Code	5 Land Improvement Total	6 Exemptions Cd. Amount	7 Net Taxable Value	8 Deduct. Cd.Quan.	9 Special Tax Codes	10 Num Units	12 DED AMT 2025 TAX 2026 1ST
1	30.01 1	108X200 .4959	4A CONOVER REALTY, LLC 100 OCEANPORT AVENUE LITTLE SILVER, NJ 07739 98A BIRCH AVE B-1 23	1441500 1158800 2600300		2600300			00	.00 33969.24 16984.62
2	30.01 4	682X200 3.1313	4A LITTLE SILVER RACQUET CLUB ASSOC 100 BIRCH AVENUE LITTLE SILVER, N J 07739 100 BIRCH AVE B-1 23	2099700 1840100 3939800		3939800			00	.00 51111.22 25555.61
3	30.01 121	180X200 .8264	1 JCP&L C/O FE SERVICE TAX DEPT 341 WHITE POND DR AKRON, OH 44320 98 BIRCH AVE B-1 23	488900 0 488900		488900			00	.00 6590.08 3295.04
4	30.01 122	120X200 1.5S-AL-F-2U .5510	15C LITTLE SILVER BORO 480 PROSPECT AVENUE LITTLE SILVER, NJ 07739 92 BIRCH AVE B-1 23	553700 200000 753700		*EXEMPT*			00	.00 .00 .00
5	30.01 122.01	60X200 .2755	4A CAM PROPERTIES, LLC 145 WHITE ROAD LITTLE SILVER, NJ 07724 96 BIRCH AVE B-1 23	292600 406300 698900		698900			00	.00 9129.26 4564.63
6	30.01 123	60X200 .2755	4A MBL SPO II, LLC PO BOX 479 ELMS FORD, NY 10523 88 BIRCH AVE B-1 23	292600 550000 842600		842600			00	.00 11007.42 5503.71
7	30.01 124	60X200 .2755	4A DONOFRIO 86 BIRCH LLC 82 BIRCH AVENUE LITTLE SILVER, NJ 07739 86 BIRCH AVENUE B-1 23	292600 657000 949600		949600			00	.00 12405.62 6202.81
8	30.01 125	60X200 CB1S .2755	4A DONOFRIO 82 BIRCH LLC 82 BIRCH AVENUE LITTLE SILVER, NJ 07739 82 BIRCH AVE B-1 23	292600 361700 654300		654300			00	.00 8547.28 4273.64
9	30.01 126	60X200 .2755	4A CHIMENTO ASSOCIATES, LLC 168 WINDING WAY LITTLE SILVER, NJ 07739 74 BIRCH AVE B-1 23	292600 8300 300900		300900			01	.00 4048.03 2024.02
10	30.01 127	60X200 .2755	4A CHIMENTO ASSOCIATES, LLC 168 WINDING WAY LITTLE SILVER, NJ 07739 68 BIRCH AVE B-1 23	292600 639200 931800		931800			00	.00 12172.83 6086.42
11	30.01 128	60X200 CB1S .2755	4A CHIMENTO ASSOCIATES, LLC 168 WINDING WAY LITTLE SILVER, NJ 07739 62 BIRCH AVENUE B-1 23	292600 406300 698900		698900			00	.00 9129.26 4564.63
12	30.01 129	120X200 CB1S 130 .5510	4A CMR PROPERTIES, LLC PO BOX 634 NAVESINK, NJ 07752 54 BIRCH AVE B-1 23	553700 478700 1032400		1032400			00	.00 13487.68 6743.84
13	30.01 131	60X200 CB1S .2755	4A FIFTY BIRCH LLC C/O CORELOGIC COMM PO BOX 9222, ATN: TD BANK COPPELL, TX 750199240 50 BIRCH AVE B-1 23	292600 546000 838600		838600			00	.00 10955.69 5477.85
14	30.01 132	60X200 CB1S .2755	4A FORTY-SIX BIRCH, LLC PO BOX 343 LITTLE SILVER, NJ 07739 46 BIRCH AVE B-1 23	292600 559400 852000		852000			00	.00 11131.00 5565.50

7217200

0

30.01

7611800

14829000

132

1 L i n e	2 Block No. Lot No. Qualification Account No.	3 Land Dimensions Building Description Additional Lots Acreage Prop. Class	4 Owner's Name Address City State Property Location Billing Code Zip Code	5 Land Improvement Total	6 Exemptions Cd. Amount	7 Net Taxable Value	8 Deduct. Cd.Quan.	9 Special Tax Codes	10 Num Units	12 DED AMT 2025 TAX 2026 1ST
1	30.01 133	100X233 CB1S .5349	4A V.J.V. ENTERPRISES OF NJ INC. P.O. BOX 136 OCEANPORT, NJ 42 BIRCH AVE 07757 B-2 23	466700 651500 1118200		1118200			00	.00 14607.11 7303.56
2	30.01 134	74X322 CB1S .5470	4A BRUNO, PETER J 40 BIRCH AVE LITTLE SILVER, NJ 40 BIRCH AVE 07739 B-2 23	367800 21800 389600		389600			00	.00 5273.79 2636.90
3	30.01 135	73X361 B1S .6050	4A 36 BIRCH LLC 45 MONMOUTH PARKWAY MONMOUTH BEACH, NJ 36 BIRCH AVE 07750 B-2 23	367900 522700 890600		890600			00	.00 11635.39 5817.70
4	30.01 136	1.460 AC CB1S 138,139,140,141 1.4600	4A HJS REALTY LLC C/O JASON MARKOWITZ 601 BRANCH AVE LITTLE SILVER, NJ 601 BRANCH AVE 07739 B-2 23	613200 667200 1280400		1280400			00	.00 16726.68 8363.34
5	30.01 137	50X175 CB1S .2009	4A BURDGE, ALBERT E. III 20 S SUNNYCREST DRIVE LITTLE SILVER, NJ 597 BRANCH AVE 07739 B-2 23	397000 182400 579400		579400			00	.00 7568.68 3784.34
6	30.01 142	1.460 AC 1.4600	4A 625 BRANCH PARTNERS LLC 111 JOHN STREET, STE 1806 NEW YORK, NY 625 BRANCH AVE 10038 B-2 23	1226400 1544900 2771300		2771300			00	.00 36203.78 18101.89
7	30.01 142.01	110X142 .3586	4A SOUTHLAND CORP - T DEPT 11050 PO BOX 711 DALLAS, TEXAS 647 BRANCH AVE 752210711 B-2 23	728800 317400 1046200		1046200			00	.00 13667.31 6833.66
8	30.01 142.03	212X122 TRI .5938	4A GLOBE PETROLEUM INC 9 CENTRAL AVE PO BOX S RED BANK, N J 697 BRANCH AVE 07701 B-2 23	780600 100400 881000		881000			00	.00 12032.00 6016.00
9	30.01 142.04	169X164 .6363	4A TERRAVET LITTLE SILVER, LLC 33 ROCK HILL ROAD STE 320 BALA CYNWYD, PA 675 BRANCH AVE 19004 B-2 23	1163200 675900 1839100		1839100			00	.00 24025.20 12012.60
10	30.01 142.05	58X230 .3062	4A R W ASSETS, LLC 657 BRANCH AVE LITTLE SILVER, NJ 657 BRANCH AVE 07702 B-2 23	470600 206400 677000		677000			00	.00 8844.74 4422.37
11	30.02 1	100X200 1S-AL-R-1U .4591	2 DEMAREST, ALEXANDRA & SIMANEK, BRIAN 91 SYCAMORE AVE LITTLE SILVER, NJ 91 SYCAMORE AVE 07739 R-3 24	543900 1031400 1575300		1575300			01	.00 23782.35 11891.18
12	30.02 2	100X200 2S-F-O-DG-1U .4591	2 SYMONS, LOIS M 87 SYCAMORE AVE LITTLE SILVER, NJ 87 SYCAMORE AVE 07739 R-3 24	543900 375200 919100		919100			01	.00 12513.40 6256.70
13	30.02 3	100X200 1S-B-R-AG-1U .4591	2 O'CONNOR, BETSY ILER 7 MANSON PLACE LITTLE SILVER, NJ 7 MANSON PLACE 07739 R-3 24	640800 532200 1173000		1173000			01	.00 15416.14 7708.07
14	30.02 4	100X200 1S-AL-R-AG-1U .4591	2 MCGEOWN, JOHN & CARISSA 11 MANSON PLACE LITTLE SILVER, NJ 11 MANSON PLACE 07739 R-3 24	640800 1248500 1889300		1889300			01	.00 23884.38 11942.19

8951600

0

30.02

8077900

17029500

4

1 Line	2 Block No. Lot No. Qualification Account No.	3 Land Dimensions Building Description Additional Lots Acreage Prop. Class	4 Owner's Name Address City State Property Location Billing Code Zip Code	5 Land Improvement Total	6 Exemptions Cd. Amount	7 Net Taxable Value	8 Deduct. Cd.Quan.	9 Special Tax Codes	10 Num Units	12 DED AMT 2025 TAX 2026 1ST
1	30.02 5	100X200 2S-F-S-AG-1U .4591	2 THORNER, LARRY A & DEBBIE 15 MANSON PLACE LITTLE SILVER, NJ 15 MANSON PLACE 07739 R-3 24	640800 393400 1034200		1034200			01	.00 13438.82 6719.41
2	30.02 6	100X200 1S-F-R-AG-1U .4591	2 ROCKY, KENNETH G 19 MANSON PLACE LITTLE SILVER, N J 19 MANSON PLACE 07739 R-3 24	640800 325700 966500		966500	V 1 01		01	250.00 12283.51 6141.76
3	30.02 7	100X200 1S-F-R-AG-1U .4591	2 MCCARTHY, JOHN J. & NANCY E. 23 MANSON PLACE LITTLE SILVER, N J 23 MANSON PLACE 07739 R-3 24	640800 337200 978000		978000			01	.00 12769.18 6384.59
4	30.02 8	100X200 1S-AL-R-1U .4591	2 TIZIO, STEVEN & ELLEN 27 MANSON PLACE LITTLE SILVER, NJ 27 MANSON PLACE 07739 R-3 24	640800 1179300 1820100		1820100			01	.00 22895.72 11447.86
5	30.02 9	141X200 1S-AL-R-DG-1U .6474	2 SCHROEDER, JOHN & JUDITA 31 MANSON PLACE LITTLE SILVER, NJ 31 MANSON PLACE 07739 R-3 24	695000 364700 1059700		1059700			01	.00 13773.65 6886.83
6	30.02 10.01	161X200 2S-AL-L-1U .7392	2 DAVIS, MATTHEW & DIANA 35 MANSON PLACE LITTLE SILVER, NJ 35 MANSON PLACE 07739 R-3 24	721500 913200 1634700		1634700			01	.00 20738.78 10369.39
7	30.02 10.02	195X275 2S-AL-L-AG-1U 1.2311	2 HINCK, MEGHAN & WALLINGTON, MICHAEL 45 MANSON PLACE LITTLE SILVER, NJ 45 MANSON PLACE 07739 R-3 24	683300 785100 1468400		1468400			01	.00 18686.75 9343.38
8	30.02 10.03	174X205 2S-AL-L-AG-1U .8189	2 MARTIN, ANDREW D & SARAH E 44 MANSON PLACE LITTLE SILVER, NJ 44 MANSON PLACE 07739 R-3 24	595300 563200 1158500		1158500			01	.00 14946.24 7473.12
9	30.02 10.04	132X200 2S-AL-L-AG-1U .6061	2 GRACE, ALEXANDER & NICOLLE 40 MANSON PLACE LITTLE SILVER, NJ 40 MANSON PLACE 07739 R-3 24	614800 563800 1178600		1178600			01	.00 15104.31 7552.16
10	30.02 11	159X200 1.5S-F-R-AG-1U .7300	2 SMYTH, TIMOTHY M & MCKENNA 32 MANSON PLACE LITTLE SILVER, NJ 32 MANSON PLACE 07739 R-3 24	682900 512400 1195300		1195300			01	.00 15084.19 7542.10
11	30.02 12	100X200 .4591	2 SANBORN, DANIEL B & SHAYNA M 28 MANSON PLACE LITTLE SILVER, NJ 28 MANSON PLACE 07739 R-3 24	640800 1125000 1765800		1765800			01	.00 22116.87 11058.44
12	30.02 13	100X200 2S-F-R-AG-1U .4591	2 SALVO, JAMES & JENNIFER 26 MANSON PLACE LITTLE SILVER, NJ 26 MANSON PLACE 07739 R-3 24	640800 643200 1284000		1284000			01	.00 14885.88 7442.94
13	30.02 14	100X200 1S-AL-R-AG-1U .4591	2 PETERS, DOUGLAS F & JANICE M 22 MANSON PLACE LITTLE SILVER, N J 22 MANSON PLACE 07739 R-3 24	640800 407700 1048500		1048500			01	.00 13648.63 6824.32
14	30.02 15	100X200 1S-AL-R-AG-1U .4591	2 HEINLE, NORMAN C JR, TRUSTEE, ETAL 20 MANSON PLACE LITTLE SILVER, NJ 20 MANSON PLACE 07739 R-3 24	640800 508000 1148800		1148800			01	.00 15009.47 7504.74

1 L i n e	2 Block No. Lot No. Qualification Account No.	3 Land Dimensions Building Description Additional Lots Acreage Prop. Class	4 Owner's Name Address City State Property Location Billing Code Zip Code	5 Land Improvement Total	6 Exemptions Cd. Amount	7 Net Taxable Value	8 Deduct. Cd.Quan.	9 Special Tax Codes	10 Num Units	12 DED AMT 2025 TAX 2026 1ST
1	30.02 16	100X200 .4591	2 MAKI, JUNSUKE & CRYSTAL 12 MANSON PLACE LITTLE SILVER, NJ 12 MANSON PLACE 07739 R-3 24	640800 1342300 1983100		1983100			01	.00 24798.31 12399.16
2	30.02 17	101X200 1S-F-R-1U .4637	2 GREEN, GWYNNE M 8 MANSON PLACE LITTLE SILVER, NJ 8 MANSON PLACE 07739 R-3 24	642100 379500 1021600		1021600			01	.00 13290.81 6645.41
3	30.02 18	100X200 1S-F-R-AG-1U .4591	2 DARCY, MARY 83 SYCAMORE AVE LITTLE SILVER, NJ 83 SYCAMORE AVE 07739 R-3 24	543900 222500 766400		766400			01	.00 10701.34 5350.67
4	30.02 19	100X200 1.5S-F-F-AG-1U .4591	2 STACK, MAURICE JOSEPH 77 SYCAMORE AVE LITTLE SILVER, NJ 77 SYCAMORE AVE 07739 R-3 24	543900 948400 1492300		1492300			01	.00 19557.57 9778.79
5	30.02 20	100X200 1S-AL-R-1U .4591	2 MCDEVITT, NEIL & CAROL 65 SYCAMORE AVENUE LITTLE SILVER, N J 65 SYCAMORE AVE 07739 R-3 24	543900 265300 809200		809200			01	.00 11518.99 5759.50
6	30.02 21	100X200 1.5S-F-F-AG-1U .4591	2 STRAUB, MARY ALYCE 49 SYCAMORE AVENUE LITTLE SILVER, NJ 49 SYCAMORE AVE 07739 R-3 24	543900 379900 923800		923800			01	.00 12549.32 6274.66
7	30.02 22	COMMON ELEMENTS .0000	15F HICKORY LANE CONDO% EC IDEAL MGMT 331 NEWMAN SPRINGS RD RED BANK, NJ HICKORY LANE CONDO ASSOCI 07701 24	0 0 0		*EXEMPT*				.00 .00 .00
8	30.02 22 C0001	COMMON ELEMENTS 1.5S-AL-O-AG-1U .0000	2 REES, JANE 1 HICKORY LANE LITTLE SILVER, N J 1 HICKORY LANE 07739 TH-2 2401	485000 304800 789800		789800			01	.00 11240.21 5620.11
9	30.02 22 C0002	COMMON ELEMENTS 1.5S-AL-O-AG-1U .0000	2 KINSLER, PHYLLIS A 2 HICKORY LANE LITTLE SILVER, NJ 2 HICKORY LANE 07739 TH-2 2401	485000 333200 818200		818200			01	.00 10669.73 5334.87
10	30.02 22 C0003	COMMON ELEMENTS 2S-AL-O-AG-1U .0000	2 KENNEDY, DANIEL F. & KERRY F. 3 HICKORY LANE LITTLE SILVER, NJ 3 HICKORY LANE 07739 TH-2 2401	485000 302300 787300		787300			01	.00 11005.98 5502.99
11	30.02 22 C0004	COMMON ELEMENTS 2S-AL-O-AG-1U .0000	2 O'DOWD, MEGAN C 4 HICKORY LANE LITTLE SILVER, NJ 4 HICKORY LANE 07739 TH-2 2401	485000 274500 759500		759500			01	.00 10524.59 5262.30
12	30.02 22 C0005	COMMON ELEMENTS 2S-AL-O-AG-1U .0000	2 MARTIN, JOHN CHRISTOPHER & COURTNEY 5 HICKORY LANE LITTLE SILVER, NJ 5 HICKORY LANE 07739 TH-2 2401	485000 246700 731700		731700			01	.00 10194.08 5097.04
13	30.02 22 C0006	COMMON ELEMENTS 2S-AL-O-AG-1U .0000	2 ROSEN, ALYSSA S 6 HICKORY LANE LITTLE SILVER, NJ 6 HICKORY LANE 07739 TH-2 2401	485000 246700 731700		731700			01	.00 10212.76 5106.38
14	30.02 22 C0007	COMMON ELEMENTS 1.5S-AL-O-AG-1U .0000	2 KERR, RODERICK E. JR. 7 HICKORY LANE LITTLE SILVER, NJ 7 HICKORY LANE 07739 TH-2 2401	485000 297800 782800		782800			01	.00 10840.73 5420.37

6853500

0

30.02

5543900

12397400

22

1 L i n e	2 Block No. Lot No. Qualification Account No.	3 Land Dimensions Building Description Additional Lots Acreage Prop. Class	4 Owner's Name Address City State Property Location Billing Code Zip Code	5 Land Improvement Total	6 Exemptions Cd. Amount	7 Net Taxable Value	8 Deduct. Cd.Quan.	9 Special Tax Codes	10 Num Units	12 DED AMT 2025 TAX 2026 1ST
1	30.02 22 C0008	COMMON ELEMENTS 1.5S-AL-O-AG-1U .0000	2 FAB REALTY ASSOCIATES, LLC 43 JACKSON AVE. HAWORTH, NJ 8 HICKORY LANE 07641 TH-2 2401	485000 323500 808500		808500			01	.00 10899.65 5449.83
2	30.02 22 C0009	COMMON ELEMENTS 1.5S-AL-O-AG-1U .0000	2 ISGANITIS, EDWARD J. & LISA R. 9 HICKORY LANE LITTLE SILVER, NJ 9 HICKORY LANE 07739 TH-2 2401	485000 339800 824800		824800			01	.00 10951.38 5475.69
3	30.02 22 C0010	COMMON ELEMENTS 1.5S-AL-O-AG-1U .0000	2 BORNEMAN, NANCY 10 HICKORY LANE LITTLE SILVER, NJ 10 HICKORY LANE 07739 TH-2 2401	485000 291400 776400		776400			01	.00 10840.73 5420.37
4	30.02 22 C0011	COMMON ELEMENTS 2S-AL-O-AG-1U .0000	2 BLEETSTEIN, GARY S 11 HICKORY LANE LITTLE SILVER, NJ 11 HICKORY LANE 07739 TH-2 2401	485000 251500 736500		736500			01	.00 11093.64 5546.82
5	30.02 22 C0012	COMMON ELEMENTS 2S-AL-O-AG-1U .0000	2 KAFAP, AMY 12 HICKORY LANE LITTLE SILVER, NJ 12 HICKORY LANE 07739 TH-2 2401	485000 273500 758500		758500			01	.00 10194.08 5097.04
6	30.02 22 C0014	COMMON ELEMENTS 2S-AL-O-AG-1U .0000	2 PIERCE, JOHN & CATHERINE 617 INLET ROAD NORTH PALM BEACH, FL 14 HICKORY LANE 33408 TH-2 2401	485000 274500 759500		759500			01	.00 10524.59 5262.30
7	30.02 22 C0015	COMMON ELEMENTS 2S-AL-O-AG-1U .0000	2 MCGOWAN, FRANCES 15 HICKORY LANE LITTLE SILVER, NJ 15 HICKORY LANE 07739 TH-2 2401	485000 253600 738600		738600			01	.00 10094.93 5047.47
8	30.02 22 C0016	COMMON ELEMENTS 2S-AL-O-AG-1U .0000	2 WOLMAN, KARIN 16 HICKORY LANE LITTLE SILVER, NJ 16 HICKORY LANE 07739 TH-2 2401	485000 329500 814500		814500			01	.00 11181.30 5590.65
9	30.02 22 C0017	COMMON ELEMENTS 1.5S-AL-O-AG-1U .0000	2 FELGENDREGER, CECILE 17 HICKORY LANE LITTLE SILVER, NJ 17 HICKORY LANE 07739 TH-2 2401	485000 313300 798300		798300			01	.00 10990.18 5495.09
10	30.02 22 C0018	COMMON ELEMENTS 2S-AL-O-AG-1U .0000	2 GNERRE, ANGELO & KAREN 18 HICKORY LANE LITTLE SILVER, NJ 18 HICKORY LANE 07739 TH-2 2401	485000 292300 777300		777300			01	.00 10084.87 5042.44
11	30.02 22 C0020	COMMON ELEMENTS 2S-AL-O-AG-1U .0000	2 HATCH, MARIANNA L, TRUSTEE OF THE 20 HICKORY LANE LITTLE SILVER, NJ 20 HICKORY LANE 07739 TH-2 2401	485000 245800 730800		730800			01	.00 10184.02 5092.01
12	30.02 22 C0022	COMMON ELEMENTS 2S-AL-O-AG-1U .0000	2 GREEN, DONALD T & MARY C 22 HICKORY LANE LITTLE SILVER, NJ 22 HICKORY LANE 07739 TH-2 2401	485000 251500 736500		736500			01	.00 10253.00 5126.50
13	30.02 22 C0024	COMMON ELEMENTS 1.5S-AL-O-AG-1U .0000	2 COMO, FRANK & CAROL 24 HICKORY LANE LITTLE SILVER, NJ 24 HICKORY LANE 07739 TH-2 2401	485000 329700 814700		814700			01	.00 10866.59 5433.30
14	30.02 22 C0026	COMMON ELEMENTS 1.5S-AL-O-AG-1U .0000	2 BRUNO, THOMAS & MICHELLE 26 HICKORY LANE LITTLE SILVER, NJ 26 HICKORY LANE 07739 TH-2 2401	485000 318100 803100		803100			01	.00 10577.76 5288.88

6790000

0

30.02

4088000

10878000

22

1 L i n e	2 Block No. Lot No. Qualification Account No.	3 Land Dimensions Building Description Additional Lots Acreage Prop. Class	4 Owner's Name Address City State Property Location Billing Code Zip Code	5 Land Improvement Total	6 Exemptions Cd. Amount	7 Net Taxable Value	8 Deduct. Cd.Quan.	9 Special Tax Codes	10 Num Units	12 DED AMT 2025 TAX 2026 1ST
1	30.02 22 C0028	COMMON ELEMENTS 2S-AL-O-AG-1U .0000	2 CALLAHAN, GREGORY & DIANA 28 HICKORY LANE LITTLE SILVER, NJ 07739 TH-2 2401	485000 246700 731700		731700			01	.00 10020.20 5010.10
2	30.02 22 C0030	COMMON ELEMENTS 2S-AL-O-AG-1U .0000	2 DAYEL, I & A & ANDREWS, S & M 30 HICKORY LANE LITTLE SILVER, NJ 07739 TH-2 2401	485000 246700 731700		731700			01	.00 10194.08 5097.04
3	30.02 22 C0032	COMMON ELEMENTS 1.5S-AL-O-AG-1U .0000	2 MAVER, GLENN & NANCY 32 HICKORY LANE LITTLE SILVER, NJ 07739 TH-2 2401	485000 336000 821000		821000	V 1 02		01	250.00 10659.70 5329.85
4	30.02 23	1.680 AC 1.6800	4A BK TRIKHA PROPERTIES, LLC 39 SYCAMORE AVE LITTLE SILVER, NJ 07739 P-1 24	1411200 4932600 6343800		6343800			00	.00 82873.23 41436.62
5	30.02 24	1.200 AC 1.2000	4A TRIPLE T SYCAMORE LLC 101 CRAWFORDS CORNER ROAD HOLMDEL, NJ 07733 P-1 24	1008000 1045300 2053300		2053300			00	.00 26824.48 13412.24
6	30.02 25	0.490 AC .4900	4A LITTLE SILVER BUILDING SUPPLY INC 35 SYCAMORE AVENUE LITTLE SILVER, N J 07739 B-2 24	247000 18500 265500		265500			00	.00 3599.69 1799.85
7	30.02 26	1.470 AC 1.4700	4A LITTLE SILVER BUILDING SUPPLY INC 15 SYCAMORE AVENUE LITTLE SILVER, N J 07739 B-2 24	1234800 1912900 3147700		3147700			00	.00 39494.51 19747.26
8	30.02 27	2.030 AC 2.0300	4A LITTLE SILVER BUILDING SUPPLY INC 35 SYCAMORE AVENUE LITTLE SILVER, N J 07739 B-2 24	1023100 23100 1046200		1046200			00	.00 14276.60 7138.30
9	31 1	75X145 1S-AL-R-DG-1U .2497	2 ESCOBAR, BERNEY & SHANNON BYOWITZ 198 WHITE ROAD LITTLE SILVER, NJ 07739 R-3 11	466900 291600 758500		758500			01	.00 10219.94 5109.97
10	31 2	50X136 1S-F-R-1U .1561	2 LETINSKI, MATTHEW D & SALABRITAS, LISA 204 WHITE ROAD LITTLE SILVER, NJ 07739 R-3 11	420500 671100 1091600		1091600			01	.00 14095.53 7047.77
11	31 3	50X129 2S-F-R-1U .1481	2 GILMOUR, DAVID T & SARAH 210 WHITE ROAD LITTLE SILVER, NJ 07739 R-3 11	416400 620300 1036700		1036700			01	.00 12500.46 6250.23
12	31 4	100X117 1S-AL-R-AG-1U .2686	2 DONADIO, MICHAEL J & STACEY 216 WHITE RD LITTLE SILVER, NJ 07739 R-3 11	483700 311200 794900		794900			01	.00 10774.63 5387.32
13	31 5	44X110 2S-F-L-1U .1111	2 LUPINSKI, JOSEPH M 1 GEORGE ST LITTLE SILVER, N J 07739 R-3 11	400900 316000 716900		716900			01	.00 9484.20 4742.10
14	31 7	150X184 75X165 IRR 8,9,11,12 .0000	15C BORO OF LITTLE SILVER 480 PROSPECT AVE LITTLE SILVER, N J 07739 R-3 11	114600 0 114600		*EXEMPT*			00	.00 .00 .00

1 L i n e	2 Block No. Lot No. Qualification Account No.	3 Land Dimensions Building Description Additional Lots Acreage Prop. Class	4 Owner's Name Address City State Property Location Billing Code Zip Code	5 Land Improvement Total	6 Exemptions Cd. Amount	7 Net Taxable Value	8 Deduct. Cd.Quan.	9 Special Tax Codes	10 Num Units	12 DED AMT 2025 TAX 2026 1ST
1	31 10	125X171 .4907	1 FLANAGAN, GREGORY C & SUSAN D 36 WOODLAND ST LITTLE SILVER, NJ 36 WOODLAND ST (REAR) 07739 R-3 11	63000 0 63000		63000			00	.00 862.20 431.10
2	31 13	75X140 1S-AL-R-AG-1U 14 .2410	2 MCDOUGLE, DEXTER & GROHOL, BROOKE 38 WOODLAND ST LITTLE SILVER, NJ 38 WOODLAND ST 07739 R-3 11	463800 331900 795700		795700			01	.00 10254.43 5127.22
3	31 15	50X146 1.5S-AL-L-1U .1676	2 FLANAGAN, GREGORY & SUSAN 36 WOODLAND STREET LITTLE SILVER, NJ 36 WOODLAND ST 07739 R-3 11	424600 196100 620700		620700			01	.00 8203.83 4101.92
4	31 16	25X148 .0849	1 FLANAGAN, GREGORY & SUSAN 36 WOODLAND ST LITTLE SILVER, N J 36 WOODLAND ST 07739 R-3 11	32200 0 32200		32200			00	.00 446.91 223.46
5	31 17	100X149 1.5S-AL-F-AG-1U .3421	2 WIT, MICHAEL SCOTT & ALESSIA 30 WOODLAND ST LITTLE SILVER, NJ 30 WOODLAND ST 07739 R-3 11	509200 391500 900700		900700			01	.00 11804.96 5902.48
6	31 18.01	100X150 2S-AL-O-1U .3444	2 BIKKER, JACK & SCHEID, JENNIFER 22 WOODLAND ST LITTLE SILVER, NJ 22 WOODLAND ST 07739 R-3 11	513300 344700 858000		858000			01	.00 11654.07 5827.04
7	32 1	80X178 2S-AL-F-2U 32 .3269	2 FIORE, NICHOLAS JOHN & MIWA 10 LITTLE SILVER PKW LITTLE SILVER, NJ 10 LITTLE SILVER PKW 07739 R-3 12	639100 496800 1135900		1135900			01	.00 15033.89 7516.95
8	32 2	70X90 1.5S-AL-F-AG-1U .1446	2 SODEN, HAROLD W JR & CAROLINA 99 N SUNNYCREST DR LITTLE SILVER, NJ 99 N SUNNYCREST DR 07739 R-3 12	556100 385400 941500		941500			01	.00 12642.73 6321.37
9	32 3	80X100 1.5S-F-F-AG-1U .1837	2 MCGRATH, JOAN 93 N SUNNYCREST DRIVE LITTLE SILVER, NJ 93 N SUNNYCREST DR 07739 R-3 12	568300 313400 881700		881700			01	.00 11940.03 5970.02
10	32 4	80X100 1.5S-F-L-AG-1U .1837	2 BONES, BRIAN & VICTORIA 87 N SUNNYCREST DR LITTLE SILVER, NJ 87 N SUNNYCREST DR 07739 R-3 12	568300 724800 1293100		1293100			01	.00 16292.71 8146.36
11	32 5	70X100 1.5S-F-F-AG-1U .1607	2 WURZEL, EDWARD M & LINDA F 81 NO SUNNYCREST DRIVE LITTLE SILVER, NJ 81 N SUNNYCREST DR 07739 R-3 12	549900 278600 828500		828500			01	.00 11327.87 5663.94
12	32 6	70X100 1.5S-AL-F-AG-1U .1607	2 LANGA, JEFFREY P. & AIMEE M. 75 N SUNNYCREST DRIVE LITTLE SILVER, NJ 75 N SUNNYCREST DR 07739 R-3 12	549900 431000 980900		980900			01	.00 13514.99 6757.50
13	32 7	70X100 1.5S-F-F-AG-1U .1607	2 STRANG, WILLIAM & JOANNE 69 N SUNNYCREST DR LITTLE SILVER, N J 69 N SUNNYCREST DR 07739 R-3 12	549900 265700 815600		815600	V 1 02		01	250.00 11110.92 5555.46
14	32 8	70X100 1.5S-AL-F-AG-1U .1607	2 WALSH, PETER & DEBORAH 63 N SUNNYCREST DR LITTLE SILVER, NJ 63 N SUNNYCREST DR 07739 R-3 12	549900 433500 983400		983400			01	.00 12616.86 6308.43

1 L i n e	2 Block No. Lot No. Qualification Account No.	3 Land Dimensions Building Description Additional Lots Acreage Prop. Class	4 Owner's Name Address City State Property Location Billing Code Zip Code	5 Land Improvement Total	6 Exemptions Cd. Amount	7 Net Taxable Value	8 Deduct. Cd.Quan.	9 Special Tax Codes	10 Num Units	12 DED AMT 2025 TAX 2026 1ST
1	32 9	65X111 1.5S-AL-F-AG-1U .1656	2 CUOMO, NATHAN & RACHEL 57 N SUNNYCREST DR LITTLE SILVER, NJ 57 N SUNNYCREST DR 07739 R-3 12	551200 417100 968300		968300			01	.00 12649.91 6324.96
2	32 10	65X111 1.5S-AL-F-AG-1U .1656	2 CASTELLI, EDWARD P III & LAURA A 51 N SUNNYCREST DR LITTLE SILVER, NJ 51 N SUNNYCREST DR 07739 R-3 12	551200 276300 827500		827500			01	.00 11323.56 5661.78
3	32 11	70X100 1.5S-AL-F-1U .1607	2 LASCELLES, STEPHEN J. & DONNAMARIE 45 N SUNNYCREST DR LITTLE SILVER, NJ 45 N SUNNYCREST DR 07739 R-3 12	549900 330200 880100		880100			01	.00 11820.76 5910.38
4	32 12	70X100 1.5S-F-F-1U .1607	2 FITZGERALD, SCOTT M & REBECCA R 39 NORTH SUNNYCREST DRIVE LITTLE SILVER, NJ 39 N SUNNYCREST DR 07739 R-3 12	549900 553900 1103800		1103800			01	.00 12897.08 6448.54
5	32 13	70X100 2S-F-F-1U .1607	2 ROSSI, DAVID V & PESTANA, SARAH 33 N SUNNYCREST DR LITTLE SILVER, NJ 33 N SUNNYCREST DR 07739 R-3 12	549900 375900 925800		925800			01	.00 12739.01 6369.51
6	32 14	70X100 1.5S-F-F-1U .1607	2 STEPHENS, BRIAN M & STACIE E 27 N SUNNYCREST DR LITTLE SILVER, NJ 27 N SUNNYCREST DR 07739 R-3 12	549900 322000 871900		871900			01	.00 11973.08 5986.54
7	32 15	70X100 1.5S-AL-F-1U .1607	2 KEIKUATOV, KATHERINE B & RJEDKIN, S 21 N SUNNYCREST DR LITTLE SILVER, NJ 21 N SUNNYCREST DR 07739 R-3 12	549900 403400 953300		953300			01	.00 12351.02 6175.51
8	32 16	70X100 1.5S-AL-F-AG-1U .1607	2 15 N SUNNYCREST DR CO. 15 N SUNNYCREST DR LITTLE SILVER, NJ 15 N SUNNYCREST DR 07739 R-3 12	549900 369100 919000		919000			01	.00 12359.64 6179.82
9	32 17	76X100 1.5S-F-F-AG-1U .1745	2 EGAN, THOMAS JAMES & EMILY 9 N SUNNYCREST DR LITTLE SILVER, NJ 9 N SUNNYCREST DR 07739 R-3 12	560900 402500 963400		963400			01	.00 12859.71 6429.86
10	32 18	70X100 1.5S-AL-F-AG-1U .1607	2 VISCIANO, LAUREN 43 S SUNNYCREST DR LITTLE SILVER, NJ 43 S SUNNYCREST DR 07739 R-3 12	549900 234400 784300		784300			01	.00 10744.45 5372.23
11	32 19	88X97 1S-AL-R-AG-1U .1960	2 120 LITTLE SILVER PKW CO. 120 LITTLE SILVER PKWY LITTLE SILVER, NJ 120 LITTLE SILVER PKW 07739 R-3 12	575300 74700 650000		650000			01	.00 9340.50 4670.25
12	32 20	85X128 1.5S-F-F-AG-1U .2498	2 WEAVER, JOHN & BARBARA 114 LITTLE SILVER PARKWAY LITTLE SILVER, NJ 114 LITTLE SILVER PKW 07739 R-3 12	608900 240200 849100		849100			01	.00 11458.64 5729.32
13	32 21	70X125 1S-AL-R-1U .2009	2 MCCARTHY, MICHAEL & KATHLEEN 108 LITTLE SILVER PARKWAY LITTLE SILVER, NJ 108 LITTLE SILVER PKW 07739 R-3 12	575700 519000 1094700		1094700			01	.00 15272.44 7636.22
14	32 22	70X126 1S-F-R-1U 22.01 .2025	2 KURRY, JO ANN BROUSELL 100 LITTLE SILVER PKWY LITTLE SILVER, NJ 100 LITTLE SILVER PKW 07739 R-3 12	575700 260400 836100		836100			01	.00 10800.49 5400.25

7848200

0

32

4779100

12627300

22

1 Line	2 Block No. Lot No. Qualification Account No.	3 Land Dimensions Building Description Additional Lots Acreage Prop. Class	4 Owner's Name Address City State Property Location Billing Code Zip Code	5 Land Improvement Total	6 Exemptions Cd. Amount	7 Net Taxable Value	8 Deduct. Cd.Quan.	9 Special Tax Codes	10 Num Units	12 DED AMT 2025 TAX 2026 1ST
1	32 23	74X112 1.5S-F-F-AG-1U .1903	2 REID, CHRISTOPHER D. & LAUREN M 96 LITTLE SILVER PKW LITTLE SILVER, N J 07739 96 LITTLE SILVER PKW R-3 12	569200 310900 880100		880100			01	.00 11771.90 5885.95
2	32 24	88X105 36X113 TRI 1.5S-AL-F-1U .1528	2 CUTAIA, CHARLES JR & MARIE D. 90 LITTLE SILVER PKW LITTLE SILVER, N J 07739 90 LITTLE SILVER PKW R-3 12	605300 347400 952700		952700	V 1 02		01	250.00 12658.57 6329.29
3	32 25	92X96 36X110 TRI 2S-AL-S-1U .1468	2 MANNINO, GLENN & MARY LOU R 82 LITTLE SILVER PKWY LITTLE SILVER, N J 07739 82 LITTLE SILVER PKW R-3 12	595600 347200 942800		942800			01	.00 12747.63 6373.82
4	32 26	80X98 1.5S-AL-F-AG-1U .1800	2 GAVER, CHRISTOPHER 72 LITTLE SILVER PKWY LITTLE SILVER, NJ 07739 72 LITTLE SILVER PKW R-3 12	561200 254800 816000		816000			01	.00 11168.36 5584.18
5	32 27	70X111 1.5S-AL-F-AG-1U .1784	2 BARRECA, DOMENICK & JO-ANN 66 LITTLE SILVER PKW LITTLE SILVER, N J 07739 66 LITTLE SILVER PKW R-3 12	561200 371300 932500		932500	V 1 02		01	250.00 11976.00 5988.00
6	32 28	73X111 1.5S-AL-F-AG-1U .1860	2 PESCHLER, ROBERT & AMRITA S. 60 LITTLE SILVER PKWY LITTLE SILVER, NJ 07739 60 LITTLE SILVER PKW R-3 12	567200 262200 829400		829400			01	.00 11391.10 5695.55
7	32 29	72X108 1.5S-F-F-1U .1785	2 PSZCZOLA, DIANNE J 54 LITTLE SILVER PARKWAY LITTLE SILVER, NJ 07739 54 LITTLE SILVER PKW R-3 12	559900 760600 1320500		1320500			01	.00 17246.87 8623.44
8	32 30	74X104 1.5S-F-F-AG-1U .1767	2 PROSAPIO, STEPHEN & ABIGAIL 48 LITTLE SILVER PKWY LITTLE SILVER, NJ 07739 48 LITTLE SILVER PKW R-3 12	557200 538000 1095200		1095200			01	.00 15613.01 7806.51
9	32 31	73X98 1.5S-AL-F-AG-1U .1642	2 LOMBARDI, ROBERTO & TRACI 42 LITTLE SILVER PARKWAY LITTLE SILVER, NJ 07739 42 LITTLE SILVER PKW R-3 12	548900 282700 831600		831600			01	.00 10970.06 5485.03
10	33 1	84X115 2S-AL-L-AG-1U .2218	2 JONES, BRIAN & JENNIFER MATEICKA 268 WHITE RD LITTLE SILVER, NJ 07739 268 WHITE RD R-3 12	460700 527000 987700		987700			01	.00 12884.14 6442.07
11	33 2	74X107 1.5S-AL-F-AG-1U .1818	2 TEPFENHART, WILLIAM M & MARIANA 274 WHITE RD LITTLE SILVER, N J 07739 274 WHITE RD R-3 12	438800 247300 686100		686100			01	.00 9304.58 4652.29
12	33 3	70X124 1.5S-F-F-AG-1U .1993	2 PAKALIK, RYAN & SARA 280 WHITE ROAD LITTLE SILVER, NJ 07739 280 WHITE RD R-3 12	444100 504800 948900		948900			01	.00 12076.55 6038.28
13	33 4	70X138 1.5S-AL-F-AG-1U .2218	2 WELSH, MICHAEL & MICHELLE 286 WHITE ROAD LITTLE SILVER, NJ 07739 286 WHITE RD R-3 12	452700 311200 763900		763900			01	.00 9932.54 4966.27
14	33 5	70X152 1.5S-AL-F-DG-1U .2443	2 WESTGATE, MARK & JOANN B. 292 WHITE RD LITTLE SILVER, N J 07739 292 WHITE RD R-3 12	461300 371600 832900		832900			01	.00 10668.29 5334.15

1 L i n e	2 Block No. Lot No. Qualification Account No.	3 Land Dimensions Building Description Additional Lots Acreage Prop. Class	4 Owner's Name Address City State Property Location Billing Code Zip Code	5 Land Improvement Total	6 Exemptions Cd. Amount	7 Net Taxable Value	8 Deduct. Cd.Quan.	9 Special Tax Codes	10 Num Units	12 DED AMT 2025 TAX 2026 1ST
1	33 6	70X166 1.5S-AL-F-AG-1U .2668	2 CHURCH, THOMAS & JENNIFER L. 298 WHITE ROAD LITTLE SILVER, NJ 298 WHITE RD 07739 R-3 12	467700 329000 796700		796700			01	.00 10418.25 5209.13
2	33 7	79X181 1.5S-AL-F-AG-1U .3283	2 GUARIGLIA, JORDAN C & JOANNE C 304 WHITE RD LITTLE SILVER, NJ 304 WHITE RD 07739 R-3 12	491400 409300 900700		900700			01	.00 11543.42 5771.71
3	33 8	87X200 1S-AL-R-AG-1U .3994	2 SPECTOR, JOSHUA D & ELIZABETH A 310 WHITE RD LITTLE SILVER, NJ 310 WHITE RD 07739 R-3 12	517400 577600 1095000		1095000			01	.00 14483.52 7241.76
4	33 9	75X205 1S-AL-R-DG-1U .3530	2 BETANCOURT, DINA 22 EAGLE NEST ROAD COLTS NECK, NJ 316 WHITE RD 07722 R-3 12	495200 193300 688500		688500			01	.00 9561.80 4780.90
5	33 10	80X206 2S-AL-O-DG-1U .3783	2 KEST, ALYSON R 322 WHITE RD LITTLE SILVER, NJ 322 WHITE RD 07739 R-3 12	505500 287700 793200		793200			01	.00 10843.60 5421.80
6	33 11	84X123 1.5S-F-F-AG-1U .2372	2 COFFMAN, CHRISTOPHER & LEVINE, CASS 328 WHITE RD LITTLE SILVER, NJ 328 WHITE RD 07739 R-3 12	465000 272100 737100		737100			01	.00 9649.46 4824.73
7	33 12	85X120 2S-AL-S-1U .2342	2 GRILLI, ALEXANDRE C & MARIA A 334 WHITE RD LITTLE SILVER, N J 334 WHITE RD 07739 R-3 12	466500 252600 719100		719100	V 1 02		01	250.00 9543.16 4771.58
8	33 13	118X209 2S-F-O-DG-1U .5662	2 MURRAY, KEVIN J. & ALICIA A. 411 BRANCH AVE LITTLE SILVER, N J 411 BRANCH AVE 07739 R-3 12	509000 329800 838800		838800			01	.00 11422.71 5711.36
9	33 14	91X102 1S-F-R-AG-1U .2131	2 KENNY, SUSAN A & MARY C 1 CARLILE TERRACE LITTLE SILVER, N J 1 CARLILE TERRACE 07739 R-3 12	470900 256900 727800		727800			01	.00 9469.83 4734.92
10	33 15	81X96 1.5S-F-F-AG-1U .1785	2 POWERS, NICHOLAS & JANELLE 5 CARLILE TERRACE LITTLE SILVER, NJ 5 CARLILE TERRACE 07739 R-3 12	478500 301700 780200		780200			01	.00 9842.01 4921.01
11	33 16	90X129 1.5S-F-F-AG-1U .2665	2 HARRISON, DAVID C & BARBARA M 9 CARLILE TERRACE LITTLE SILVER, N J 9 CARLILE TERRACE 07739 R-3 12	557900 276700 834600		834600			01	.00 11099.39 5549.70
12	33 17	93X173 1.5S-F-F-1U .3694	2 GOLD, JOSHUA S & LINDI T 15 CARLILE TERRACE LITTLE SILVER, NJ 15 CARLILE TERRACE 07739 R-3 12	603400 505700 1109100		1109100			01	.00 14611.42 7305.71
13	33 18	80X118 2S-F-F-AG-1U .2167	2 HADERER, ROBERT J & EMILY H 19 CARLILE TERRACE LITTLE SILVER, NJ 19 CARLILE TERRACE 07739 R-3 12	528500 657800 1186300		1186300			01	.00 15821.37 7910.69
14	33 19	88X130 68X38 IRR 2S-B-L-1U .0000	2 AZZARA, MATTHEW J & ROGULSKA, VIKTO 27 CARLILE TERRACE LITTLE SILVER, NJ 27 CARLILE TERRACE 07739 R-3 12	577300 822700 1400000		1400000			01	.00 20037.53 10018.77

1 L i n e	2 Block No. Lot No. Qualification Account No.	3 Land Dimensions Building Description Additional Lots Acreage Prop. Class	4 Owner's Name Address City State Property Location Billing Code Zip Code	5 Land Improvement Total	6 Exemptions Cd. Amount	7 Net Taxable Value	8 Deduct. Cd.Quan.	9 Special Tax Codes	10 Num Units	12 DED AMT 2025 TAX 2026 1ST
1	33 20	100X215 70X104 +-IRR 1.5S-B-L-DG-AG-2 .3303	D'APOLITO, NICHOLAS A & JOSEPHINE ANN 74 N SUNNYCREST DRIVE LITTLE SILVER, N J 07739 74 N SUNNYCREST DR R-3 12	774300 574100 1348400		1348400			01	.00 18048.72 9024.36
2	33 22	70X108 1.5S-F-F-AG-1U .1736	TRUXAL, BRIAN A & MAY C 80 N SUNNYCREST DR LITTLE SILVER, N J 07739 80 N SUNNYCREST DR R-3 12	556100 314300 870400		870400			01	.00 11799.21 5899.61
3	33 23	79X202 2S-AL-L-1U 24 .3663	UHRICH, MICHAEL & KATHLEEN 86 N SUNNYCREST DR LITTLE SILVER, N J 07739 86 N SUNNYCREST DR R-3 12	653900 381900 1035800		1035800			01	.00 13891.48 6945.74
4	33 26	53X180 1.5S-F-F-AG-1U .2190	KANE, RICHARD R & MARY KATE 92 N SUNNYCREST DR LITTLE SILVER, N J 07739 92 N SUNNYCREST DR R-3 12	567800 170200 738000		738000			01	.00 10260.18 5130.09
5	33 27	70X172 1S-F-R-1U .2764	BRUNO, CAROL & CHARLES R JR 98 NORTH SUNNYCREST DR LITTLE SILVER, NJ 07739 98 N SUNNYCREST DR R-3 12	608700 238600 847300		847300			01	.00 11796.33 5898.17
6	33 28	70X147 2S-AL-F-AG-1U .2362	FLAHERTY, DAVID & KRISTEN 104 N SUNNYCREST DR LITTLE SILVER, NJ 07739 104 N SUNNYCREST DR R-3 12	592200 1148800 1741000		1741000			01	.00 22138.42 11069.21
7	33 29	70X132 1.5S-AL-F-AG-1U .2121	DEPALMA, JOHN A & LOMAN 110 N SUNNYCREST DR LITTLE SILVER, NJ 07739 110 N SUNNYCREST DR R-3 12	579800 984700 1564500		1564500			01	.00 20097.89 10048.95
8	33 30	70X127 1.5S-AL-F-AG-1U .2041	GILBERT, SCOTT & SHELAGH 116 NORTH SUNNYCREST DR LITTLE SILVER, NJ 07739 116 N SUNNYCREST DR R-3 12	575700 726600 1302300		1302300			01	.00 17465.30 8732.65
9	33 31	70X112 2S-AL-F-AG-1U .1800	LIROSI, SALVATORE & ULRIKE 122 N SUNNYCREST DR LITTLE SILVER, NJ 07739 122 N SUNNYCREST DR R-3 12	561200 512700 1073900		1073900			01	.00 14233.49 7116.75
10	33 32	77X100 1.5S-AL-F-AG-1U .1768	HARTMAN, ROBERT B & VALERIE 128 N SUNNYCREST DR LITTLE SILVER, NJ 07739 128 N SUNNYCREST DR R-3 12	562800 335300 898100		898100			01	.00 11863.87 5931.94
11	33 33	80X103 1.5S-AL-F-AG-1U .1892	SCHEPIS, MARIE, TRUSTEE 134 N SUNNYCREST DR LITTLE SILVER, NJ 07739 134 N SUNNYCREST DR R-3 12	511500 322600 834100		834100			01	.00 10820.61 5410.31
12	34 1	155X139 TRI 2S-AL-L-AG-1U .4946	FITZPATRICK, SEAN & MARY KATE 16 CARLILE TERRACE LITTLE SILVER, NJ 07739 16 CARLILE TERRACE R-3 12	539300 454700 994000		994000			01	.00 13221.84 6610.92
13	34 2	40X145 .1331	BORO OF LITTLE SILVER 480 PROSPECT AVENUE LITTLE SILVER, N J 07739 CARLILE TERRACE R-3 12	34900 0 34900		*EXEMPT*			00	.00 .00 .00
14	34 3	100X150 2S-F-L-DG-1U .3444	WRIGHT, LAUREN & LEANNE 423 BRANCH AVENUE LITTLE SILVER, NJ 07739 423 BRANCH AVENUE R-3 12	513300 521200 1034500		1034500			01	.00 13749.22 6874.61

7596600

0

34

6685700

14282300

3

1 L i n e	2 Block No. Lot No. Qualification Account No.	3 Land Dimensions Building Description Additional Lots Acreage Prop. Class	4 Owner's Name Address City State Property Location Billing Code Zip Code	5 Land Improvement Total	6 Exemptions Cd. Amount	7 Net Taxable Value	8 Deduct. Cd.Quan.	9 Special Tax Codes	10 Num Units	12 DED AMT 2025 TAX 2026 1ST
1	34 4	70X130 2S-AL-L-AG-1U .2089	2 GUTIERREZ, MICHAEL & TORRES, MELISSA 429 BRANCH AVENUE LITTLE SILVER, NJ 429 BRANCH AVENUE 07739 R-3 12	449900 304100 754000		754000			01	.00 10275.99 5138.00
2	34 5	70X110 1.5S-F-F-DG-1U .1768	2 SMITH, THOMAS P & NICOLE E 433 BRANCH AVENUE LITTLE SILVER, NJ 433 BRANCH AVENUE 07739 R-3 12	437000 323800 760800		760800			01	.00 10165.34 5082.67
3	34 6	70X110 1.5S-AL-F-AG-1U .1768	2 DICKSON, JOHN GLEN & HANSEN, HEATHER 437 BRANCH AVE LITTLE SILVER, NJ 437 BRANCH AVE 07739 R-3 12	437000 342100 779100		779100			01	.00 10382.33 5191.17
4	34 7	70X110 2S-F-LR-AG-1U .1768	2 TORESCO, ANTHONY & MEGAN 441 BRANCH AVENUE LITTLE SILVER, NJ 441 BRANCH AVENUE 07739 R-3 12	437000 963800 1400800		1400800			01	.00 17721.08 8860.54
5	34 8	70X110 2S-AL-L-AG-1U .1768	2 APPELL, BRIAN A. & SABRINA 445 BRANCH AVE LITTLE SILVER, NJ 445 BRANCH AVENUE 07739 R-3 12	437000 265000 702000		702000			01	.00 9466.96 4733.48
6	34 9	70X110 2S-AL-F-AG-1U .1768	2 GEORGE, DONNA FALLO 449 BRANCH AVENUE LITTLE SILVER, NJ 449 BRANCH AVE 07739 R-3 12	437000 379700 816700		816700			01	.00 10722.89 5361.45
7	34 10	70X110 1S-AL-R-AG-1U .1768	2 SOLOP, ELLIOT & STEPHANIE PALO, ETAL 453 BRANCH AVENUE LITTLE SILVER, NJ 453 BRANCH AVENUE 07739 R-3 12	437000 95400 532400		532400			01	.00 7455.16 3727.58
8	34 11	70X110 1S-F-R-1U .1768	2 BLANCH, CAROLINE 457 BRANCH AVENUE LITTLE SILVER, NJ 457 BRANCH AVENUE 07739 R-3 12	437000 181600 618600		618600			01	.00 8469.68 4234.84
9	34 12	70X110 1.5S-AL-F-AG-1U .1768	2 BERNAL, DANIELLA & COLE, IAN 461 BRANCH AVENUE LITTLE SILVER, NJ 461 BRANCH AVENUE 07739 R-3 12	437000 296900 733900		733900			01	.00 9844.89 4922.45
10	34 13	70X110 1S-F-R-AG-1U .1768	2 PETERSEN, ERIC 564 BRANCH AVENUE LITTLE SILVER, NJ 465 BRANCH AVENUE 07739 R-3 12	437000 305400 742400		742400			01	.00 10202.70 5101.35
11	34 14	70X110 2S-S-2-1U .1768	2 CHISHOLM, PAUL S R & KLUS SHERRY ANN 471 BRANCH AVE LITTLE SILVER, N J 471 BRANCH AVE 07739 R-3 12	437000 273000 710000		710000			01	.00 9547.43 4773.72
12	34 15	70X110 2S-F-L-AG-1U .1768	2 KURTZ, ANDREW & PAUL, MADISON 475 BRANCH AVE. LITTLE SILVER, NJ 475 BRANCH AVENUE 07739 R-3 12	437000 495100 932100		932100			01	.00 12197.26 6098.63
13	34 16	70X110 1.5S-B-F-1U .1768	2 MCCOOL, MEGHAN & PHILLIPS, MICHAEL 479 BRANCH AVENUE LITTLE SILVER, NJ 479 BRANCH AVENUE 07739 R-3 12	437000 362600 799600		799600			01	.00 10175.40 5087.70
14	34 17	70X95 1S-AL-R-AG-1U .1527	2 SCHWEERS, GREGORY J. 512 BRANCH AVENUE LITTLE SILVER, NJ 483 BRANCH AVENUE 07739 R-3 12	424900 292900 717800		717800			01	.00 10133.72 5066.86

6118800

0

34

4881400

11000200

17

1 L i n e	2 Block No. Lot No. Qualification Account No.	3 Land Dimensions Building Description Additional Lots Acreage Prop. Class	4 Owner's Name Address City State Property Location Billing Code Zip Code	5 Land Improvement Total	6 Exemptions Cd. Amount	7 Net Taxable Value	8 Deduct. Cd.Quan.	9 Special Tax Codes	10 Num Units	12 DED AMT 2025 TAX 2026 1ST
1	34 18	77X90 2S-AL-L-AG-1U .1591	2 RUSSO, MARTIN & KERRILEE 178 WINDING WAY SOUTH LITTLE SILVER, NJ 487 BRANCH AVENUE 07739 R-3 12	442800 702500 1145300		1145300			01	.00 14832.71 7416.36
2	34 19	65X92 1S-B-R-1U .1373	2 KILE, JUDITH 15 S SUNNYCREST DR LITTLE SILVER, NJ 15 S SUNNYCREST DR 07739 R-3 12	491800 147100 638900		638900			01	.00 8882.10 4441.05
3	34 20	68X118 1S-B-R-AG-1U .1842	2 SMORRA, MARYANN 21 SOUTH SUNNYCREST DR LITTLE SILVER, NJ 21 S SUNNYCREST DR 07739 R-3 12	506000 173800 679800		679800			01	.00 9290.21 4645.11
4	34 21	66X141 1.5S-AL-F-AG-1U .2136	2 DONATO, PHILLIP P 27 S SUNNYCREST DR LITTLE SILVER, N J 27 S SUNNYCREST DR 07739 R-3 12	520700 164600 685300		685300			01	.00 9419.54 4709.77
5	34 22	67X150 1.5S-AL-F-AG-1U .2307	2 LAMB, DAVID & TOMASULO, ELIZABETH 2 N SUNNYCREST DR LITTLE SILVER, NJ 2 N SUNNYCREST DR 07739 R-3 12	588800 347000 935800		935800			01	.00 12168.52 6084.26
6	34 23	70X128 .2057	2 MESSANO, CHARLES S. JR. 8 NO SUNNYCREST DR LITTLE SILVER, NJ 8 N SUNNYCREST DR 07739 R-3 12	575700 967700 1543400		1543400			01	.00 19380.82 9690.41
7	34 24	70X105 1.5S-AL-F-AG-1U .1687	2 KEANE, JOSEPH ANDREW & HOWARD, ALEX 14 N SUNNYCREST DR LITTLE SILVER, NJ 14 N SUNNYCREST DR 07739 R-3 12	556100 305300 861400		861400			01	.00 11787.71 5893.86
8	34 25	70X100 1S-F-R-AG-1U .1607	2 CHARLES, SHARMAN&EDELHAUSER, ASHLEY 20 NORTH SUNNYCREST DRIVE LITTLE SILVER, NJ 20 N SUNNYCREST DR 07739 R-3 12	549900 1188500 1738400		1738400			01	.00 22072.32 11036.16
9	34 26	70X100 2S-AL-L-1U .1607	2 CONNELLY, JOHN 26 N SUNNYCREST DRIVE LITTLE SILVER, N J 26 N SUNNYCREST DR 07739 R-3 12	549900 982500 1532400		1532400			01	.00 19666.78 9833.39
10	34 27	70X100 2S-F-L-AG-1U .1607	2 BALLINGTON, CRAIG H & DEIDRE J 32 N. SUNNYCREST DRIVE LITTLE SILVER, NJ 32 N SUNNYCREST DR 07760 R-3 12	549900 331900 881800		881800			01	.00 12361.07 6180.54
11	34 28	70X100 1.5S-F-F-AG-1U .1607	2 HADDAD, DAVID I & TESS E 38 N SUNNYCREST DR LITTLE SILVER, NJ 38 N SUNNYCREST DR 07739 R-3 12	549900 306200 856100		856100			01	.00 11641.14 5820.57
12	34 29	70X100 1.5S-AL-F-1U .1607	2 PISKADLO, MICHAEL C & CLAIRE E 44 N SUNNYCREST DR LITTLE SILVER, NJ 44 N SUNNYCREST DR 07739 R-3 12	549900 381700 931600		931600			01	.00 12155.58 6077.79
13	34 30	70X100 1.5S-F-F-AG-1U .1607	2 GIBBONS, THOMAS A & RAPISARDI, EILEEN 50 N SUNNYCREST DR LITTLE SILVER, NJ 50 N SUNNYCREST DR 07739 R-3 12	549900 317900 867800		867800			01	.00 11796.33 5898.17
14	34 31	91X110 1.5S-AL-F-AG-1U .2298	2 LARKIN, CHRISTOPHER G & LAURA A 56 N. SUNNYSIDE DRIVE LITTLE SILVER, N J 56 N SUNNYCREST DR 07739 R-3 12	603300 448100 1051400		1051400			01	.00 14056.73 7028.37

7584600

0

34

6764800

14349400

31

1 L i n e	2 Block No. Lot No. Qualification Account No.	3 Land Dimensions Building Description Additional Lots Acreage Prop. Class	4 Owner's Name Address City State Property Location Billing Code Zip Code	5 Land Improvement Total	6 Exemptions Cd. Amount	7 Net Taxable Value	8 Deduct. Cd.Quan.	9 Special Tax Codes	10 Num Units	12 DED AMT 2025 TAX 2026 1ST
1	34 32	96X128 2S-F-L-AG-1U .2821	2 KNIPE, DANIEL R & THERESA 62 N SUNNYCREST DR LITTLE SILVER, NJ 62 N SUNNYCREST DR 07739 R-3 12	633200 365700 998900		998900			01	.00 13469.00 6734.50
2	34 33	107X121 1.5S-AL-S-AG-1U .2972	2 BRADY, LORRAINE C 24 CARLILE TERRACE LITTLE SILVER, NJ 24 CARLILE TERRACE 07739 R-3 12	579300 361600 940900		940900			01	.00 12652.79 6326.40
3	35 1	61X127 2S-F-O-DG-1U .1778	2 NISSLEY, STEPHEN M & STEINBERG, LEIGH T 31 WINFIELD DRIVE LITTLE SILVER, NJ 31 WINFIELD DRIVE 07739 R-3 9	479300 394500 873800		873800			01	.00 11240.21 5620.11
4	35 2	126X120 1.5S-S-F-1U 4 .3471	2 BARON, JULIUS T & THERESA 13 WINFIELD DRIVE LITTLE SILVER, N J 13 WINFIELD DRIVE 07739 R-3 9	660800 358400 1019200		1019200			02	.00 12853.97 6426.99
5	35 3	61X127 1.5S-S-O-DG-1U .1778	2 KELLY, ROBERT E & HAZEL A 3 WINFIELD DRIVE LITTLE SILVER, N J 3 WINFIELD DRIVE 07739 R-3 9	479300 332800 812100		812100	V 1 02		01	250.00 10274.59 5137.30
6	36 1	55X125 2S-S-E-AG-1U .1578	2 412 BRANCH AVENUE CO. 412 BRANCH AVENUE LITTLE SILVER, NJ 412 BRANCH AVENUE 07739 R-3 9	424100 340900 765000		765000			01	.00 10011.58 5005.79
7	36 2	60X125 2S-AL-F-1U .1722	2 CICCOTELLO, MICHAEL & MOESCH, A.M. 408 BRANCH AVE LITTLE SILVER, NJ 408 BRANCH AVENUE 07739 R-3 9	431700 307900 739600		739600			01	.00 9580.48 4790.24
8	36 3	60X125 2S-AL-L-DG-1U .1722	2 TENUTO, CARRIE ELIZABETH 404 BRANCH AVENUE LITTLE SILVER, NJ 404 BRANCH AVENUE 07739 R-3 9	431700 406500 838200		838200			01	.00 11059.15 5529.58
9	36 4	66X177 1S-B-R-DG-1U .2682	2 BRUNO, THOMAS F & JOANNE K 398 BRANCH AVE LITTLE SILVER, NJ 398 BRANCH AVENUE 07739 R-3 9	457000 253700 710700		710700			01	.00 9318.95 4659.48
10	36 5	60X175 2S-F-O-DG-1U .2410	2 BRUNO, PETER 8 RUMSON ROAD LITTLE SILVER, NJ 8 RUMSON ROAD 07739 R-3 9	470700 145400 616100		616100 *PARTIAL*			01	.00 8300.11 4150.06
11	36 6	60X175 2S-F-O-DG-1U .2410	2 WIEGAND, CHARLOTTE M 12 RUMSON ROAD LITTLE SILVER, N J 12 RUMSON ROAD 07739 R-3 9	475900 294900 770800		770800			01	.00 10625.18 5312.59
12	36 7	60X175 2S-F-O-DG-1U .2410	2 WILLETT, KEVIN C & BERNADETTE 18 RUMSON ROAD LITTLE SILVER, N J 18 RUMSON ROAD 07739 R-3 9	481200 293600 774800		774800			01	.00 10584.94 5292.47
13	36 8	60X175 2S-AL-O-DG-1U .2410	2 YAMADA, KATHLEEN 22 RUMSON ROAD LITTLE SILVER, NJ 22 RUMSON ROAD 07739 R-3 9	486400 465200 951600		951600			01	.00 12739.01 6369.51
14	36 9	65X175 2S-AL-O-DG-1U .2611	2 TARANTO, STEPHEN W & TOSCANO, CARA 28 RUMSON ROAD LITTLE SILVER, NJ 28 RUMSON ROAD 07739 R-3 9	503100 186900 690000		690000			01	.00 9915.30 4957.65

1 L i n e	2 Block No. Lot No. Qualification Account No.	3 Land Dimensions Building Description Additional Lots Acreage Prop. Class	4 Owner's Name Address City State Property Location Billing Code Zip Code	5 Land Improvement Total	6 Exemptions Cd. Amount	7 Net Taxable Value	8 Deduct. Cd.Quan.	9 Special Tax Codes	10 Num Units	12 DED AMT 2025 TAX 2026 1ST
1	36 10	100X175 2S-AL-O-1U .4017	2 BUZZIO, DREW DAVEY & MEGHAN LYNN 34 RUMSON ROAD LITTLE SILVER, NJ 07739 34 RUMSON ROAD R-3 9	589700 442600 1032300		1032300			01	.00 13777.96 6888.98
2	36 11	60X175 2S-AL-L-1U .2410	2 CASTELL, TED & RENEE 40 RUMSON RD LITTLE SILVER, NJ 07739 40 RUMSON ROAD R-3 9	502100 431500 933600		933600			01	.00 13250.58 6625.29
3	36 12	75X175 2S-AL-L-DG-1U .3013	2 VANDEGRAAFF, RAPHAEL & SHAUNA K 46 RUMSON ROAD LITTLE SILVER, NJ 07739 46 RUMSON ROAD R-3 9	542900 512900 1055800		1055800			01	.00 13691.74 6845.87
4	36 13	83X150 1.5S-F-F-AG-1U .2858	2 TOTTEN, RANDALL H & ALEXIS M 166 N LOVETT AVENUE LITTLE SILVER, NJ 07739 166 N LOVETT AVENUE R-3 9	551500 531400 1082900		1082900			01	.00 14072.54 7036.27
5	36 14	126X98 1S-AL-R-AG-1U .2835	2 STROEVER, DALE S & WANDA E. 160 N LOVETT AVE LITTLE SILVER, NJ 07739 160 N LOVETT AVENUE R-3 9	648800 413200 1062000		1062000			01	.00 13779.39 6889.70
6	36 15	105X115 1S-F-R-AG-1U .2772	2 DEMATO, PETER & LAUREN 154 N LOVETT AVENUE LITTLE SILVER, NJ 07739 154 N LOVETT AVENUE R-3 9	664300 324900 989200		989200			01	.00 12944.50 6472.25
7	36 16	95X122 1.5S-F-F-AG-1U .2661	2 MORFORD, THOMAS & CLAIRE 148 N LOVETT AVENUE LITTLE SILVER, NJ 07739 148 N LOVETT AVENUE R-3 9	655300 537600 1192900		1192900			01	.00 15344.29 7672.15
8	36 17	95X123 1.5S-F-R-DG-1U .2683	2 MATHIS, LESTER H 142 N LOVETT AVE LITTLE SILVER, N J 07739 142 N LOVETT AVENUE R-3 9	655300 297900 953200		953200	V 1 02		01	250.00 12250.46 6125.23
9	36 18	95X124 1S-AL-R-1U .2704	2 PURDON, LISA & MORRIS, MICHELLE, CO-TRUS 136 N LOVETT AVENUE LITTLE SILVER, NJ 07739 136 N LOVETT AVENUE R-3 9	655300 303200 958500		958500			01	.00 12562.25 6281.13
10	36 19	95X124 2S-F-L-AG-1U .2704	2 LOMBARDI, DENISE & MICHAEL 130 N LOVETT AVENUE LITTLE SILVER, NJ 07739 130 N LOVETT AVENUE R-3 9	655300 952700 1608000		1608000			01	.00 18479.82 9239.91
11	36 20	95X124 1.5S-AL-F-AG-1U .2704	2 NG, WOOD C 124 N LOVETT AVE LITTLE SILVER, N J 07739 124 N LOVETT AVENUE R-3 9	655300 245900 901200		901200	V 1 01		01	250.00 11632.55 5816.28
12	36 21	95X124 2S-AL-F-AG-1U .2704	2 SELIGMAN, PETER & KAREN 63 MARKHAM PLACE LITTLE SILVER, NJ 07739 63 MARKHAM PLACE R-3 9	589800 436500 1026300		1026300			01	.00 13247.70 6623.85
13	36 22	148X200 2S-F-L-DG-1U .6795	2 WALSH, ANDREW & LISA 57 MARKHAM PLACE LITTLE SILVER, NJ 07739 57 MARKHAM PLACE R-3 9	742000 940000 1682000		1682000			01	.00 21299.21 10649.61
14	36 22.01	145X198 2S-AL-O-1U .6591	2 DURSO, MICHAEL L & KELLY D 22 WINFIELD DR LITTLE SILVER, NJ 07739 22 WINFIELD DR R-3 9	772800 1055500 1828300		1828300			01	.00 23384.30 11692.15

1 Line	2 Block No. Lot No. Qualification Account No.	3 Land Dimensions Building Description Additional Lots Acreage Prop. Class	4 Owner's Name Address City State Property Location Billing Code Zip Code	5 Land Improvement Total	6 Exemptions Cd. Amount	7 Net Taxable Value	8 Deduct. Cd.Quan.	9 Special Tax Codes	10 Num Units	12 DED AMT 2025 TAX 2026 1ST
1	36 23	75X200 2S-AL-O-DG-1U .3444	2 WICHMANN, DAVID W 45 MARKHAM PLACE LITTLE SILVER, NJ 45 MARKHAM PLACE 07739 R-3 9	605500 478600 1084100		1084100			01	.00 13961.89 6980.95
2	36 24	91X202 1S-F-O-DG-1U 25 .4220	2 WADE, EDWARD S., JR. 33 MARKHAM PLACE LITTLE SILVER, N J 33 MARKHAM PLACE 07739 R-3 9	650000 223600 873600		873600			01	.00 11544.86 5772.43
3	36 26	60X218 40X203 IRR 2S-F-O-1U .0000	2 CIOTTA, DAVID & JACQUELINE 29 MARKHAM PLACE LITTLE SILVER, NJ 29 MARKHAM PLACE 07739 R-3 9	682500 535400 1217900		1217900			01	.00 15689.17 7844.59
4	36 27.01	100X202 2S-AL-L-AG-1U .4637	2 GALLANT, ROBERT & KOPRUCKI, CHLOE 23 MARKHAM PLACE LITTLE SILVER, NJ 23 MARKHAM PLACE 07739 R-3 9	675000 796600 1471600		1471600			01	.00 18906.61 9453.31
5	36 27.02	102X202 2S-F-L-DG-1U .4730	2 ADAM T & DIANE E KAZALSKI REV TRUST 17439 HICKOK BELT LOOP BRADENTON, FL 17 MARKHAM PLACE 34211 R-3 9	602500 692000 1294500		1294500			01	.00 16662.02 8331.01
6	36 28	63X124 2S-B-O-DG-1U .1793	2 ARSCOTT, SUSAN, ETALS C/O D. BRAMLE 428 BRANCH AVENUE LITTLE SILVER, NJ 428 BRANCH AVENUE 07739 R-3 9	433700 540800 974500		974500			01	.00 12684.40 6342.20
7	36 29	96X123 2S-B-O-DG-1U 30.01 .2711	2 LUPO, ANTHONY J. & LOIS S. 424 BRANCH AVENUE LITTLE SILVER, N J 424 BRANCH AVENUE 07739 R-3 9	482900 421600 904500		904500			01	.00 12070.80 6035.40
8	36 30	92X126 2S-S-O-DG-1U 31 .2661	2 SISCO, JON C & VIVIAN A 416 BRANCH AVENUE LITTLE SILVER, N J 416 BRANCH AVENUE 07739 R-3 9	480700 443700 924400		924400			01	.00 11623.89 5811.95
9	36 32	51X200 2S-AL-F-DG-1U .2342	2 ENANDER, MAUREEN G & FORD, CORINNE 4 WINFIELD DRIVE LITTLE SILVER, NJ 4 WINFIELD DRIVE 07739 R-3 9	568400 451600 1020000		1020000			01	.00 13138.49 6569.25
10	36 33	60X197 1.5S-AL-F-AG-1U .2713	2 GREENE, JILL 6 WINFIELD DRIVE LITTLE SILVER, NJ 6 WINFIELD DRIVE 07739 R-3 9	592200 477100 1069300		1069300			01	.00 14382.93 7191.47
11	36 34	60X182 1S-F-R-DG-1U .2507	2 STRAND, GREGORY R & EILEEN MCCUE 12 WINFIELD DRIVE LITTLE SILVER, N J 12 WINFIELD DRIVE 07739 R-3 9	584300 292000 876300		876300			01	.00 11460.08 5730.04
12	36 35	70X198 2S-AL-L-AG-1U .3182	2 TRIANO, ANTHONY & CHRISTINA 14 WINFIELD DRIVE LITTLE SILVER, NJ 14 WINFIELD DRIVE 07739 R-3 9	621000 1073600 1694600		1694600			01	.00 21235.98 10617.99
13	36 36.01	169X126 .4888	2 TETER, MICHAEL & CHRISTA 26 WINFIELD DRIVE LITTLE SILVER, NJ 26 WINFIELD DR 07701 R-3 9	714800 948600 1663400		1663400			01	.00 21516.20 10758.10
14	36 37.01	66X126 2S-F-F-DG-1U .1909	2 CARBONE, ERIC & SARAH 30 WINFIELD DRIVE LITTLE SILVER, NJ 30 WINFIELD DR 07739 R-3 9	564000 750000 1314000		1314000	V 1 02		01	250.00 16289.87 8144.94

1 L i n e	2 Block No. Lot No. Qualification Account No.	3 Land Dimensions Building Description Additional Lots Acreage Prop. Class	4 Owner's Name Address City State Property Location Billing Code Zip Code	5 Land Improvement Total	6 Exemptions Cd. Amount	7 Net Taxable Value	8 Deduct. Cd.Quan.	9 Special Tax Codes	10 Num Units	12 DED AMT 2025 TAX 2026 1ST
1	36 38	60X125 1.5S-F-F-AG-1U .1722	2 VALDEON, JUSTIN & STEPHANIE 34 WINFIELD DRIVE LITTLE SILVER, NJ 34 WINFIELD DRIVE 07739 R-3 9	550900 213800 764700		764700			01	.00 10087.74 5043.87
2	36 39	160X163 1S-F-R-AG-1U 40 .5987	2 BARROWS, JOHN R & ELIZABETH 38 WINFIELD DRIVE LITTLE SILVER, NJ 38 WINFIELD DRIVE 07739 R-3 9	754500 268600 1023100		1023100			01	.00 13539.41 6769.71
3	36 41	120X125 1.5S-AL-F-1U .3444	2 CROCITTO, BRIAN & LAUREN 42 WINFIELD DRIVE LITTLE SILVER, NJ 42 WINFIELD DRIVE 07739 R-3 9	660800 1167000 1827800		1827800			01	.00 23027.93 11513.97
4	36 43	60X125 2S-AL-L-DG-1U .1722	2 LIN, CHANG SHUN & CHEN, YI YUN 50 WINFIELD DRIVE LITTLE SILVER, NJ 50 WINFIELD DRIVE 07739 R-3 9	550900 501700 1052600		1052600			01	.00 13491.99 6746.00
5	36 44	60X125 1.5S-F-F-AG-1U .1722	2 HILDEBRAND, GARY D & CYNTHIA 56 WINFIELD DRIVE LITTLE SILVER, NJ 56 WINFIELD DRIVE 07739 R-3 9	550900 254700 805600		805600			01	.00 10560.51 5280.26
6	36 45	65X125 2S-F-O-DG-1U .1865	2 DOUGHERTY, ROBERT & COGNETTI, MICHELE 60 WINFIELD DRIVE LITTLE SILVER, NJ 60 WINFIELD DRIVE 07739 R-3 9	561800 848800 1410600		1410600			01	.00 17758.45 8879.23
7	37 1	65X132 2S-AL-L-DG-1U .1970	2 MACPEEK, PHILIP W JR & SANDERS, CAT 64 RUMSON ROAD LITTLE SILVER, NJ 64 RUMSON ROAD 07739 R-3 8	508600 339500 848100		848100			01	.00 11049.09 5524.55
8	37 2	52X133 1.5S-F-O-DG-1U .1588	2 RAJNER, KIMBERLY A & BRANDON K 68 RUMSON ROAD LITTLE SILVER, N J 68 RUMSON ROAD 07739 R-3 8	482200 411500 893700		893700			01	.00 11599.46 5799.73
9	37 3	50X133 1.5S-AL-O-DG-1 .1527	2 POLICASTRO, CHERYL 72 RUMSON ROAD LITTLE SILVER, NJ 72 RUMSON ROAD 07739 R-3 8	454200 476000 930200		930200			01	.00 11918.48 5959.24
10	37 4	75X155 1.5S-AL-F-AG-1U .2669	2 MEAD, IRENE 165 N LOVETT AVENUE LITTLE SILVER, NJ 165 N LOVETT AVENUE 07739 R-3 8	641500 499400 1140900		1140900			01	.00 14701.95 7350.98
11	37 5	85X145 1S-AL-R-AG-1U .2829	2 CASALE, NATALIE 159 NORTH LOVETT AVENUE LITTLE SILVER, NJ 159 N LOVETT AVENUE 07739 R-3 8	659000 191700 850700		850700			01	.00 11290.51 5645.26
12	37 6	90X132 1.5S-F-F-AG-1U .2727	2 MERCEREAU, BRIAN J. 153 NORTH LOVETT AVE LITTLE SILVER, NJ 153 N LOVETT AVENUE 07739 R-3 8	622400 439600 1062000		1062000			01	.00 13731.97 6865.99
13	37 7	95X125 2S-AL-L-AG-1U .2726	2 GUEST, DAVID N & GIBLIN, DANA 147 N LOVETT AVE LITTLE SILVER, NJ 147 N LOVETT AVENUE 07739 R-3 8	595000 336100 931100		931100			01	.00 12128.28 6064.14
14	37 8	95X125 2S-F-F-AG-1U .2726	2 FLYNN, ELIZABETH M & TERENCE P 141 NORTH LOVETT AVENUE LITTLE SILVER, N J 141 N LOVETT AVENUE 07739 R-3 8	562000 479400 1041400		1041400	V 1 02		01	250.00 13127.03 6563.52

1 L i n e	2 Block No. Lot No. Qualification Account No.	3 Land Dimensions Building Description Additional Lots Acreage Prop. Class	4 Owner's Name Address City State Property Location Billing Code Zip Code	5 Land Improvement Total	6 Exemptions Cd. Amount	7 Net Taxable Value	8 Deduct. Cd.Quan.	9 Special Tax Codes	10 Num Units	12 DED AMT 2025 TAX 2026 1ST
1	37 9	100X125 1S-AL-R-AG-1U .2870	2 BRADLEY, MARTIN & ANN 135 NO LOVETT AVE LITTLE SILVER, NJ 135 N LOVETT AVENUE 07739 R-3 8	571800 252100 823900		823900			01	.00 10814.86 5407.43
2	37 10	95X125 .2726	15A BD OF ED - BORO OF LITTLE SILVER MARKHAM PLACE LITTLE SILVER, N J N LOVETT AVE 07739 R-3 8	661200 54900 716100		*EXEMPT*			00	.00 .00 .00
3	37 11	125X204 2S-AL-O-DG-1U .5854	2 SWEENEY, JAMES D & SARANNE 79 MARKHAM PLACE LITTLE SILVER, NJ 79 MARKHAM PLACE 07739 R-3 8	603400 522300 1125700		1125700			01	.00 14450.47 7225.24
4	37 12	7.750 AC B1S 7.7500	15C BOROUGH OF LITTLE SILVER 480 PROSPECT AVENUE LITTLE SILVER, NJ 480 PROSPECT AVE 07739 MP-1 8	4272200 1862900 6135100		*EXEMPT*			00	.00 .00 .00
5	37 12.01	6.000 AC 6.0000	15A BD OF ED - BORO OF LITTLE SILVER MARKHAM PLACE LITTLE SILVER, N J 94 MARKHAM PLACE 07739 R-3 8	2205000 7331700 9536700		*EXEMPT*			00	.00 .00 .00
6	37 13	1.920 AC B1S 1.9200	4A MARKHAM PROSPECT ASSOCIATES, LLC 25 BRIDGE AVENUE STE 203B RED BANK, N J 488 PROSPECT AVE 07701 B-1 8	3024000 7014300 10038300		10038300			00	.00 131136.31 65568.16
7	37 23	97X262 25X80 IRR B1S 24 .0000	4A 1ST UNION/WACOVIA C/O THOMPSON REUT PO BOX 2609 CARLSBAD, CA 496-510 PROSPECT AVE 92018 B-1 8	1231300 582400 1813700		1813700			00	.00 23693.26 11846.63
8	37 25	65X250 F2S .3730	15C BOROUGH OF LITTLE SILVER 480 PROSPECT ST LITTLE SILVER, NJ 466 PROSPECT AVE 07739 R-3 8	578400 0 578400		*EXEMPT*			00	.00 .00 .00
9	37 26	64X250 .3673	2 TAYLOR, MATTHEW & LUCIA 464 PROSPECT AVE LITTLE SILVER, NJ 464 PROSPECT AVE 07739 R-3 8	517800 910900 1428700		1428700			01	.00 18103.33 9051.67
10	37 27	64X249 1.5S-AL-F-DG-1U .3658	2 HOLMGREN, RYAN & ALICIA M 460 PROSPECT AVE LITTLE SILVER, NJ 460 PROSPECT AVE 07739 R-3 8	544200 378200 922400		922400			01	.00 12476.03 6238.02
11	37 28	64X248 2S-F-S-AG-1U .3644	2 SCHOENWIESNER, ROBERT C & ELAINE 450 PROSPECT AVE LITTLE SILVER, N J 450 PROSPECT AVE 07739 R-3 8	572800 345900 918700		918700			01	.00 12021.94 6010.97
12	37 29	40X248 24X187 IRR 1.5S-F-F-1U .0000	2 TAMBURRI, ANTHONY & JACOBELLI, CLAIRE 440 PROSPECT AVE LITTLE SILVER, NJ 440 PROSPECT AVE 07739 R-3 8	561300 375600 936900		936900			01	.00 12215.94 6107.97
13	37 30	72X152 1.5S-F-F-1U .2512	2 KOSENKO, DAVID L & DONNA 130 RUMSON ROAD LITTLE SILVER, NJ 130 RUMSON ROAD 07739 R-3 8	538100 355300 893400		893400			01	.00 11931.41 5965.71
14	37 31	114X159 1.5S-AL-F-1U .4161	2 JUOCO, JOHN M & PRINCESS AILEEN B. 126 RUMSON ROAD LITTLE SILVER, NJ 126 RUMSON ROAD 07739 R-3 8	620800 276700 897500		897500			01	.00 11826.51 5913.26

8785500

0

37

11013700

19799200

31

1 L i n e	2 Block No. Lot No. Qualification Account No.	3 Land Dimensions Building Description Additional Lots Acreage Prop. Class	4 Owner's Name Address City State Property Location Billing Code Zip Code	5 Land Improvement Total	6 Exemptions Cd. Amount	7 Net Taxable Value	8 Deduct. Cd.Quan.	9 Special Tax Codes	10 Num Units	12 DED AMT 2025 TAX 2026 1ST
1	37 33	60X206 1.5S-F-O-DG-1U .2837	2 LABRECQUE, ROBERT S & RITA F 118 RUMSON RD LITTLE SILVER, N J 118 RUMSON RD 07739 R-3 8	537300 295800 833100		833100	V 1 02		01	250.00 10625.22 5312.61
2	37 34	133X250 2S-F-L-1U .7633	2 WATERS, ANITA GAIL & BUCHANAN, S.A. 112 RUMSON ROAD LITTLE SILVER, NJ 112 RUMSON ROAD 07739 R-3 8	730200 454500 1184700		1184700			01	.00 15725.09 7862.55
3	37 35	50X250 1S-AL-O-DG-1U .2870	2 DILL, RICHARD & ANDREA P. 106 RUMSON ROAD LITTLE SILVER, NJ 106 RUMSON ROAD 07739 R-3 8	528300 195800 724100		724100			01	.00 9652.33 4826.17
4	37 36	50X250 .2870	1 DILL, RICHARD & ANDREA P. 106 RUMSON ROAD LITTLE SILVER, NJ 106 RUMSON ROAD 07739 R-3 8	89100 0 89100		89100			01	.00 1240.13 620.07
5	37 36.01	100X250 2S-S-L-DG-1U 37,38 .5739	2 ROKEACH, ALAN M & JUDY A 96 RUMSON ROAD LITTLE SILVER, N J 96 RUMSON ROAD 07739 R-3 8	680100 594100 1274200		1274200			01	.00 16432.10 8216.05
6	37 39	58X250 8X233 IRR 1S-F-R-DG-1U .0000	2 FINEGAN, WILLIAM K & BARBARA M 94 RUMSON RD LITTLE SILVER N J 94 RUMSON ROAD 07739 R-3 8	546800 256800 803600		803600	W 1 02		01	250.00 10416.85 5208.43
7	38 1	116X132 2S-F-L-DG-1U .3515	2 LUX, JANE F. 140 RUMSON ROAD LITTLE SILVER, NJ 140 RUMSON ROAD 07739 R-3 7	596000 392200 988200		988200			01	.00 12838.16 6419.08
8	38 2	65X190 2S-AL-L-1U .2835	2 LISSNER, MINDY 146 RUMSON ROAD LITTLE SILVER, NJ 146 RUMSON ROAD 07739 R-3 7	543000 372500 915500		915500			01	.00 12332.33 6166.17
9	38 3	75X257 2S-F-L-1U .4425	2 GRILLI, ALEXANDRE 154 RUMSON ROAD LITTLE SILVER, NJ 154 RUMSON ROAD 07739 R-3 7	607200 209500 816700		816700			01	.00 10866.59 5433.30
10	38 4	42X130 2S-AL-O-1U .1253	2 PARKERS CREEK PARTNERSHIP THREE LLC PO BOX 9222 ATTN: TD BANK COPPELL, TX 158 RUMSON ROAD 750199240 R-3 7	438800 157500 596300		596300			01	.00 7857.52 3928.76
11	38 5	32X130 F2S .0955	4A PARKERS CREEK PARTNERSHIP, LLC PO BOX 9222 ATTN: TD BANK COPPELL, TX 164 RUMSON ROAD 750199240 R-3 7	441600 432100 873700		873700			00	.00 11234.47 5617.24
12	38 6	.0000	2 EMBURY METHODIST CH LITTLE SILVER 49 CHURCH STREET LITTLE SILVER, NJ 49 CHURCH STREET (HOUSE) 07739 R-2 7	0 257500 257500		257500			01	.00 3700.28 1850.14
13	38 6 X	3.12 CHURCH 3.1200	15D EMBURY METHODIST CH LITTLE SILVER 49 CHURCH STREET LITTLE SILVER, NJ 49 CHURCH STREET 07739	1146600 1416000 2562600		*EXEMPT*			01	.00 .00 .00
14	38 7	75X140 .2410	1 PARKER'S CREEK PARTNERSHIP TWO LLC PO BOX 9222 ATTN: TD BANK COPPELL, TX 160 RUMSON ROAD 750199240 R-3 7	94200 0 94200		94200			00	.00 1309.11 654.56

V01 250

W01 250

5832600

0

38

3618300

9450900

7

1 L i n e	2 Block No. Lot No. Qualification Account No.	3 Land Dimensions Building Description Additional Lots Acreage	4 Owner's Name Address City State Property Location	5 Billing Code Zip Code	6 Land Improvement Total	7 Exemptions Cd. Amount	8 Net Taxable Value	9 Deduct. Cd.Quan.	10 Special Tax Codes	11 Num Units	12 DED AMT 2025 TAX 2026 1ST
1	38 8	55X206 .2601	15D EMBURY METHODIST CH LITTLE SILVER 41 CHURCH STREET LITTLE SILVER, N J 41 CHURCH STREET	07739 B-1 7	534200 16500 550700		*EXEMPT*			00	.00 .00 .00
2	38 9	110X209 F1.5S .5278	4A MERLO INVESTMENTS LLC 545 ROUTE 9 BAYVILLE, NJ 31 CHURCH STREET	08721 B-1 7	1072500 177500 1250000		1250000			00	.00 17962.50 8981.25
3	38 10	44X182 35X155 IRR F2S .0000	4A LOW, GEORGE & SIV 25 CHURCH STREET LITTLE SILVER, N J 25 CHURCH STREET	07739 B-1 7	791000 103000 894000		894000			00	.00 11679.94 5839.97
4	38 11	50X177 23X50 IRR F2S .0000	4A TERRA FAMILY LLC 100 BEACH DR, NE #1802 ST PETERSBURG, FL 19 CHURCH STREET	33701 B-1 7	601800 429900 1031700		1031700			00	.00 13477.62 6738.81
5	38 12	106X107 CB1S .2604	4A LITTLE SILVER MARKET PROPERTIES LLC PO BOX 231 LITTLE SILVER, NJ 469 PROSPECT AVE	07739 B-1 7	992200 1870500 2862700		2862700			00	.00 37396.49 18698.25
6	38 13	57X133 62X115 IRR - .0000	4A LITTLE SILVER MARKET PROPERTIES LLC PO BOX 231 LITTLE SILVER, NJ 463 PROSPECT AVE	07739 B-1 7	1172300 336800 1509100		1509100			02	.00 19714.20 9857.10
7	38 14	78X209 30X75 IRR 2S-AL-L-DG-1U .0000	2 LEE, TAIR PYNG & SU YUEH 459 PROSPECT AVENUE LITTLE SILVER, N J 459 PROSPECT AVE	07739 R-3 7	605800 824300 1430100		1430100			01	.00 18153.62 9076.81
8	38 15	60X200 .2755	2 ARMOND, BARRY & MARY ANN 453 PROSPECT AVENUE LITTLE SILVER, NJ 453 PROSPECT AVE	07739 R-3 7	539200 799900 1339100		1339100			01	.00 16942.23 8471.12
9	38 16	57X200 2S-AL-O-DG-2U .2617	2 JONES, JEREMY KINSLEY & ALEXANDRA M 1625 NORTH CHAPEL HILL ST WICHITA, KS 447 PROSPECT AVE	67206 R-3 7	531200 668000 1199200		1199200			01	.00 15268.13 7634.07
10	38 17	77X132 2S-F-O-DG-1U .2333	2 PRZYBYLOWSKI, CAROLINE REBECCA & THOMA 441 PROSPECT AVENUE LITTLE SILVER, NJ 441 PROSPECT AVE	07739 R-3 7	537300 269400 806700		806700			01	.00 10561.95 5280.98
11	39 1	73X161 2S-AL-L-DG-1U .2698	2 POHLMAN, ROBERT F. & LAUREN 200 RUMSON ROAD LITTLE SILVER, NJ 200 RUMSON ROAD	07739 R-2 7	491500 991800 1483300		1483300			01	.00 18553.11 9276.56
12	39 2	100X115 1S-F-R-AG-1U .2640	2 MIHLON, DANE S 186 QUEENS DRIVE SOUTH LITTLE SILVER, NJ 202 RUMSON ROAD	07739 R-2 7	562600 169100 731700		731700			01	.00 9747.17 4873.59
13	39 3	337X131 TRI B1S 1.0135	15D BOROUGH OF LITTLE SILVER 480 PROSPECT AVENUE LITTLE SILVER, NJ 111 CHURCH STREET	07739 R-2 7	643000 416600 1059600		*EXEMPT*			00	.00 .00 .00
14	39 4	70X37 TRI .0595	15C COUNTY OF MONMOUTH HALL OF RECORDS 1 MAIN ST FREEHOLD, N J RUMSON ROAD	07728 R-2 7	9900 0 9900		*EXEMPT*			00	.00 .00 .00

7897400

0

39

6640200

14537600

4

1 Line	2 Block No. Lot No. Qualification Account No.	3 Land Dimensions Building Description Additional Lots Acreage	4 Prop. Class	5 Owner's Name Address City State Property Location	6 Billing Code Zip Code	7 Land Improvement Total	8 Exemptions Cd. Amount	9 Net Taxable Value	10 Deduct. Cd.Quan.	11 Special Tax Codes	12 Num Units	13 DED AMT 2025 TAX 2026 1ST
1	39 5	100X125 70X129 2S-F-L-DG-1U .0000	IRR 2	OSWANDEL, CATHERINE S. 91 CHURCH ST. LITTLE SILVER, NJ 91 CHURCH STREET	07739 R-2 7	579400 423200 1002600		1002600			01	.00 13207.47 6603.74
2	40 1	72X117 CB2S .1934	4A	495 PROSPECT, LLC 495 PROSPECT AVE LITTLE SILVER, NJ 495 PROSPECT AVE	07739 B-1 7	725100 970200 1695300		1695300			00	.00 22145.61 11072.81
3	40 2	107X156 CB1S .3832	4A	JAFFE BROTHERS 8 REAR CHURCH STREET LITTLE SILVER, NJ 10 CHURCH STREET	07739 B-1 7	1062500 1375800 2438300		2438300			00	.00 31852.54 15926.27
4	40 3	45X192 CB1S .1983	4A	RICCIARDI REALTY COMPANY 95 W. MAIN ST. STE. 5-107 CHESTER, NJ 20 CHURCH STREET	07930 B-1 7	501900 402400 904300		904300			00	.00 11810.70 5905.35
5	40 5	148X261 F1S .8868	4A	32 & 38 CHURCH STREET 81 RIVERLAWN DRIVE FAIR HAVEN, NJ 32 & 38 CHURCH STREET	07704 B-1 7	1449600 1843900 3293500		3293500			01	.00 42448.99 21224.50
6	40 7	73X312 F2S .5229	4A	BELL TOWER PROPERTIES LLC 44 CHURCH STREET LITTLE SILVER, NJ 44 CHURCH STREET	07739 B-1 7	716100 1171800 1887900		1887900			00	.00 24661.79 12330.90
7	40 8	69X201 F2S .3184	4A	FIFTY CHURCH STREET, LLC 50 CHURCH STREET LITTLE SILVER, NJ 50 CHURCH STREET	07739 B-1 7	654200 187200 841400		841400			00	.00 10991.61 5495.81
8	40 10	100X195 2S-F-O-DG-1U .4477	2	BALTO, ANDREW & CATHERINE 80 CHURCH STREET LITTLE SILVER, N J 80 CHURCH STREET	07739 R-2 7	572900 451500 1024400		1024400			01	.00 13263.51 6631.76
9	40 11.01	121X200 .5556	2	94 CHURCH STREET LLC 247 BRIDGE AVE SUITE 5 RED BANK, NJ 94 CHURCH STREET	07701 R-2 7	601400 1645800 2247200		2247200			01	.00 27650.75 13825.38
10	40 12.01	170X246 .9601	2	100 CHURCH STREEET LLC 100 CHURCH STREET LITTLE SILVER, NJ 100 CHURCH STREET	07739 R-2 7	702900 1667700 2370600		2370600			01	.00 29600.76 14800.38
11	40 13	75X215 2S-F-L-1U .3702	2	BADE, HARRY AUGUST III & DIANE M 7163 SE GREENVIEW PLACE HOBE SOUND, FL 112 CHURCH STREET	33455 R-2 7	525100 1162900 1688000		1688000			01	.00 20983.07 10491.54
12	40 14	110X271 2S-AL-L-DG-1U 15 .6843	2	FEULNER, RYAN & LUCY 118 CHURCH STREET LITTLE SILVER, NJ 118 CHURCH STREET	07739 R-2 7	640700 472400 1113100		1113100			01	.00 13918.78 6959.39
13	40 16	113X176 2S-AL-F-1U .4566	2	FLEGO, ANTHONY & DEBORAH 19 QUEENS DRIVE LITTLE SILVER, NJ 19 QUEENS DR	07739 R-2 7	797000 495600 1292600		1292600			01	.00 16887.62 8443.81
14	40 17	170X197 TRI 1S-AL-R-AG-1U .7688	2	FLEGO, MARIO & AMELIA 25 QUEENS DRIVE LITTLE SILVER, NJ 25 QUEENS DR	07739 R-2 7	750000 278000 1028000		1028000			01	.00 13658.69 6829.35

10278800

0

40

12548400

22827200

17

1 L i n e	2 Block No. Lot No. Qualification Account No.	3 Land Dimensions Building Description Additional Lots Acreage Prop. Class	4 Owner's Name Address City State Property Location Billing Code Zip Code	5 Land Improvement Total	6 Exemptions Cd. Amount	7 Net Taxable Value	8 Deduct. Cd.Quan.	9 Special Tax Codes	10 Num Units	12 DED AMT 2025 TAX 2026 1ST
1	40 18	137X193 1S-AL-R-AG-1U .6070	2 GEISERT, STEVEN & JODY M RUIU 33 QUEENS DR LITTLE SILVER, NJ 33 QUEENS DR 07739 R-2 7	862600 933900 1796500		1796500			01	.00 23260.72 11630.36
2	40 19	142X146 2S-AL-L-AG-1U .4759	2 MEULENER, BRIAN & KRISTIN 39 QUEENS DRIVE EAST LITTLE SILVER, NJ 39 QUEENS DR 07739 R-2 7	814500 1525100 2339600		2339600			01	.00 29346.41 14673.21
3	40 20	150X134 2S-F-L-AG-1U .4614	2 FAHERTY, CHRISTOPHER M & DAVIS, KAT 45 QUEENS DR LITTLE SILVER, NJ 45 QUEENS DR 07739 R-2 7	802600 1654200 2456800		2456800			01	.00 30714.44 15357.22
4	40 21	150X134 1S-AL-R-1U .4614	2 EISENBRAUN, MICHAEL & JILLIAN 51 QUEENS DR LITTLE SILVER, NJ 51 QUEENS DR 07739 R-2 7	802600 562500 1365100		1365100			01	.00 17759.88 8879.94
5	40 22	92X209 1.5S-AL-F-1U .4414	2 ANDERSON, KURT E & LAURA N 57 QUEENS DR LITTLE SILVER, N J 57 QUEENS DR 07739 R-2 7	735600 561300 1296900		1296900			01	.00 16818.65 8409.33
6	40 23	112X179 1S-AL-R-AG-1U .4602	2 ARMSTRONG, WILLIAM A & PATRICIA A P 3 PRINCE PLACE LITTLE SILVER, N J 3 PRINCE PLACE 07739 R-2 7	795000 64700 859700		859700			01	.00 11496.00 5748.00
7	40 24	110X183 2S-AL-L-AG-1U .4621	2 GOLDSTEIN, RICHARD & DANIELLE 9 PRINCE PLACE LITTLE SILVER, NJ 9 PRINCE PLACE 07739 R-2 7	796300 753600 1549900		1549900			01	.00 19939.81 9969.91
8	40 25	110X187 1S-AL-R-1U .4722	2 ROCKHILL, JOSEPH A JR & LIZA 15 PRINCE PLACE LITTLE SILVER, NJ 15 PRINCE PLACE 07739 R-2 7	777500 792900 1570400		1570400			01	.00 20146.74 10073.37
9	40 26	145X274 1.5S-AL-F-AG-1U .9121	2 HURLEY, JAMES F & SUZANNE A 21 PRINCE PL LITTLE SILVER, NJ 21 PRINCE PLACE 07739 R-2 7	838600 289200 1127800		1127800	V 1 02		01	250.00 15008.07 7504.04
10	40 27	170X281 1S-AL-R-1U 1.0966	2 SCUORZO, WILLIAM E JR 27 PRINCE PLACE LITTLE SILVER, NJ 27 PRINCE PLACE 07739 R-2 7	906000 441400 1347400		1347400			01	.00 17751.26 8875.63
11	40 28	100X204 2S-AL-L-1U .4683	2 HOLZER, JONATHAN J & TAHA, SUZZANE 33 PRINCE PLACE LITTLE SILVER, NJ 33 PRINCE PLACE 07739 R-2 7	756200 638500 1394700		1394700			01	.00 18019.98 9009.99
12	40 29	103X195 1.5S-AL-F-1U .4611	2 ROTHERMEL, CHRISTINE 39 PRINCE PLACE LITTLE SILVER, NJ 39 PRINCE PLACE 07739 R-2 7	677800 441900 1119700		1119700			01	.00 14604.23 7302.12
13	40 30	103X195 2S-F-O-1U .4611	2 CELLINI, ANDRIANA & MICHAEL 33 KINGS ROAD LITTLE SILVER, NJ 33 KINGS ROAD 07739 R-2 7	677800 841500 1519300		1519300			01	.00 19344.89 9672.45
14	40 31	126X147 1.5S-F-F-1U .4252	2 SMOLINSKI, ROBERT & CAROLYN 27 KINGS ROAD LITTLE SILVER, NJ 27 KINGS ROAD 07739 R-2 7	601400 249700 851100		851100			01	.00 11268.95 5634.48

1 L i n e	2 Block No. Lot No. Qualification Account No.	3 Land Dimensions Building Description Additional Lots Acreage Prop. Class	4 Owner's Name Address City State Property Location Billing Code Zip Code	5 Land Improvement Total	6 Exemptions Cd. Amount	7 Net Taxable Value	8 Deduct. Cd.Quan.	9 Special Tax Codes	10 Num Units	12 DED AMT 2025 TAX 2026 1ST
1	40 32	99X200 1S-AL-R-AG-1U .4545	2 SANDRA BUCOSSO TRUST AGREEMENT PO BOX 43 BRADLEY BEACH, NJ 07720 565 PROSPECT AVE R-2 7	584700 138400 723100		723100			01	.00 10008.71 5004.36
2	40 33	50X200 F1S .2296	4A ARMSTRONG, WILLIAM A & PATRICIA A 555 PROSPECT AVE LITTLE SILVER, N J 07739 555 PROSPECT AVE R-2 7	396200 60000 456200		456200			00	.00 6388.90 3194.45
3	40 34	2.640 AC B2S 2.6400	15F LITTLE SILVER VOLUNTEER FIRE CO 1 543 PROSPECT AVE LITTLE SILVER, N J 07739 543 PROSPECT AVE B-1 7	4158000 738600 4896600		*EXEMPT*			00	.00 .00 .00
4	40 35	157X326 CB1S 1.1750	4A 1979 ASSOCIATES, L.L.C. 2885 SANFORD AVE SW26405 GRANDVILLE, MI 49418 531 PROSPECT AVE B-1 7	1956700 2943300 4900000		4900000			00	.00 69579.54 34789.77
5	40 36	3.580 AC CB1S 4 3.5800	4A MARKHAM PROSPECT ASSOCIATES, LLC 25 BRIDGE AVENUE STE 203B RED BANK, N J 07701 507-527 PROSPECT AVE B-1 7	5638500 6955700 12594200		12594200			00	.00 164525.00 82262.50
6	40 69	COMMON ELEMENTS .0000	15F CHESHIRE SQ CONDO ASSOCIATION CHESHIRE SQ CONDO ASSOCIA LITTLE SILVER, NJ 07739 CHESHIRE SQ CONDO ASSOCIA 7	0 0 0		*EXEMPT*				.00 .00 .00
7	40 69 C0001	COMMON ELEMENTS 1.5S-F-O-AG-1U .0000	2 WHITE, PRUDENCE A 37 CHESHIRE SQUARE LITTLE SILVER, NJ 07739 37 CHESHIRE SQUARE R-2 7	500000 262400 762400		762400			01	.00 10202.70 5101.35
8	40 69 C0002	COMMON ELEMENTS 1.5S-F-O-AG-1U .0000	2 HINTON, THOMAS D & HARRIET S 38 CHESHIRE SQUARE LITTLE SILVER, NJ 07739 38 CHESHIRE SQUARE R-2 7	500000 258300 758300		758300			01	.00 10212.76 5106.38
9	40 69 C0003	COMMON ELEMENTS 1.5S-F-O-AG-1U .0000	2 LIDIA SICIARZ LIFE EST. CO ANN ROSS 39 CHESHIRE SQUARE LITTLE SILVER, NJ 07739 39 CHESHIRE SQUARE R-2 7	500000 232100 732100		732100			01	.00 10155.28 5077.64
10	40 69 C0004	COMMON ELEMENTS 1.5S-F-O-AG-1U .0000	2 MCCOY, SANDRA ANN 40 CHESHIRE SQUARE LITTLE SILVER, NJ 07739 40 CHESHIRE SQUARE R-2 7	500000 246700 746700		746700			01	.00 10327.72 5163.86
11	40 69 C0005	COMMON ELEMENTS 1.5S-F-O-AG-1U .0000	2 GASSERT, M. ANITA 41 CHESHIRE SQUARE LITTLE SILVER, NJ 07739 41 CHESHIRE SQUARE R-2 7	500000 240900 740900		740900	W 1 01		01	250.00 10008.74 5004.37
12	40 69 C0006	COMMON ELEMENTS 1.5S-F-O-AG-1U .0000	2 AMANN, SHARON 42 CHESHIRE SQUARE LITTLE SILVER, NJ 07739 42 CHESHIRE SQUARE R-2 7	500000 251300 751300		751300			01	.00 10411.07 5205.54
13	40 69 C0007	COMMON ELEMENTS 1.5S-F-O-AG-1U .0000	2 BURTON, SCOTT 32 SHERWOOD CIRCLE LITTLE SILVER, NJ 07739 43 CHESHIRE SQUARE R-2 7	500000 237500 737500		737500			01	.00 10464.23 5232.12
14	40 69 C0008	COMMON ELEMENTS 1S-F-O-AG-1U .0000	2 BIALOUS, VALERIE 44.A CHESHIRE SQUARE LITTLE SILVER, NJ 07739 44.A CHESHIRE SQUARE R-2 7	420000 185200 605200		605200			01	.00 8324.54 4162.27

W01 250

12496100

0

40

12011800

24507900

69

1 L i n e	2 Block No. Lot No. Qualification Account No.	3 Land Dimensions Building Description Additional Lots Acreage Prop. Class	4 Owner's Name Address City State Property Location Billing Code Zip Code	5 Land Improvement Total	6 Exemptions Cd. Amount	7 Net Taxable Value	8 Deduct. Cd.Quan.	9 Special Tax Codes	10 Num Units	12 DED AMT 2025 TAX 2026 1ST
1	40 69 C0009	COMMON ELEMENTS 1S-F-O-AG-1U .0000	2 BIDDLE, VERONICA M 66 LISA DRIVE CHATHAM, NJ 44.B CHESHIRE SQUARE 07928 R-2 7	370000 196300 566300		566300			01	.00 7860.39 3930.20
2	40 69 C0010	COMMON ELEMENTS 1S-F-O-AG-1U .0000	2 TEICH VALI, BARBARA J. 45A CHESHIRE SQUARE LITTLE SILVER, NJ 45.1 CHESHIRE SQUARE 077391433 R-2 7	420000 174700 594700		594700			01	.00 8324.54 4162.27
3	40 69 C0011	COMMON ELEMENTS 1S-F-O-AG-1U .0000	2 MUNJACK, ROBERT L 45.B CHESHIRE SQUARE LITTLE SILVER, NJ 45.B CHESHIRE SQUARE 07739 R-2 7	370000 212800 582800		582800			01	.00 8320.23 4160.12
4	40 69 C0012	COMMON ELEMENTS 2S-AL-O-AG-1U .0000	2 O'BRIEN, MAUREEN 46 CHESHIRE SQUARE LITTLE SILVER, NJ 46 CHESHIRE SQUARE 07739 R-2 7	505000 248400 753400		753400			01	.00 10419.69 5209.85
5	40 69 C0013	COMMON ELEMENTS 1S-AL-O-AG-1U .0000	2 JULIANO, DIANE, TRUSTEE 47A CHESHIRE SQUARE LITTLE SILVER, NJ 47.A CHESHIRE SQUARE 07739 R-2 7	420000 186900 606900		606900			01	.00 8468.24 4234.12
6	40 69 C0014	COMMON ELEMENTS 1S-AL-O-AG-1U .0000	2 HARRISON, RICHARD & MAUREEN 47.B CHESHIRE SQUARE LITTLE SILVER, NJ 47.B CHESHIRE SQUARE 07739 R-2 7	370000 207500 577500		577500			01	.00 8018.46 4009.23
7	40 69 C0015	COMMON ELEMENTS 1S-F-O-AG-1U .0000	2 GRIFFIN, EDWARD & JANE 48.A CHESHIRE SQUARE LITTLE SILVER, NJ 48.A CHESHIRE SQUARE 07739 R-2 7	420000 234400 654400		654400			01	.00 8268.50 4134.25
8	40 69 C0016	COMMON ELEMENTS 1S-AL-O-AG-1U .0000	2 REILLY, ALICE 48B CHESHIRE SQUARE LITTLE SILVER, NJ 48.B CHESHIRE SQUARE 07739 R-2 7	370000 189800 559800		559800			01	.00 7840.27 3920.14
9	40 69 C0017	COMMON ELEMENTS 1S-F-O-AG-1U .0000	2 EVATT, SUSAN, TRUSTEE, RANDALL & SUSAN 49A CHESHIRE SQUARE LITTLE SILVER, NJ 49A CHESHIRE SQUARE 07739 R-2 7	420000 211300 631300		631300			01	.00 8268.50 4134.25
10	40 69 C0018	COMMON ELEMENTS 1S-F-O-AG-1U .0000	2 ASREJADID, DANA & SHAHRIAR 25 CALAIS ROAD MENDHAM, NJ 49.B CHESHIRE SQUARE 07945 R-2 7	370000 189200 559200		559200			01	.00 7833.09 3916.55
11	40 69 C0019	COMMON ELEMENTS 1S-AL-O-AG-1U .0000	2 DORMENT, JAMES F III & JAMIE R 50A CHESHIRE SQUARE LITTLE SILVER, NJ 50A CHESHIRE SQUARE 07739 R-2 7	420000 171100 591100		591100			01	.00 8281.43 4140.72
12	40 69 C0020	COMMON ELEMENTS 1S-AL-O-AG-1U .0000	2 WICHMANN PROPERTIES, LLC 45 MARKHAM PLACE LITTLE SILVER, NJ 50B CHESHIRE SQUARE 07739 R-2 7	370000 185000 555000		555000			01	.00 7749.74 3874.87
13	40 69 C0021	COMMON ELEMENTS 2S-AL-O-AG-1U .0000	2 MCKINNEY, PETER & SIGRID 51 CHESHIRE SQUARE LITTLE SILVER, NJ 51 CHESHIRE SQUARE 07739 R-2 7	505000 273200 778200		778200			01	.00 10714.27 5357.14
14	40 69 C0022	COMMON ELEMENTS 1S-F-O-AG-1U .0000	2 PADULCHICK, ANNE P 52A CHESHIRE SQUARE LITTLE SILVER, NJ 52.A CHESHIRE SQUARE 07739 R-2 7	420000 174700 594700		594700			01	.00 8324.54 4162.27

5750000

0

40

2855300

8605300

69

1 L i n e	2 Block No. Lot No. Qualification Account No.	3 Land Dimensions Building Description Additional Lots Acreage Prop. Class	4 Owner's Name Address City State Property Location Billing Code Zip Code	5 Land Improvement Total	6 Exemptions Cd. Amount	7 Net Taxable Value	8 Deduct. Cd.Quan.	9 Special Tax Codes	10 Num Units	12 DED AMT 2025 TAX 2026 1ST
1	40 69 C0023	COMMON ELEMENTS 1S-F-O-AG-1U .0000	2 WINTERS, CHRISTINE & GIA 52.B CHESHIRE SQUARE LITTLE SILVER, NJ 52.B CHESHIRE SQUARE 07739 R-2 7	370000 199800 569800		569800			01	.00 7729.62 3864.81
2	40 69 C0024	COMMON ELEMENTS 1S-F-O-AG-1U .0000	2 LAPHAM, LAWRENCE & ANNE 53.A CHESHIRE SQUARE LITTLE SILVER, NJ 53.A CHESHIRE SQUARE 07739 R-2 7	420000 176700 596700		596700			01	.00 8347.53 4173.77
3	40 69 C0025	COMMON ELEMENTS 1S-F-O-AG-1U .0000	2 MARCUS, ROBIN 53B CHESHIRE SQUARE LITTLE SILVER, NJ 53B CHESHIRE SQUARE 07739 R-2 7	370000 210700 580700		580700			01	.00 8057.26 4028.63
4	40 69 C0026	COMMON ELEMENTS 1.5S-F-O-AG-1U .0000	2 LAPHAM, LAWRENCE & ANNE 54 CHESHIRE SQUARE LITTLE SILVER, NJ 54 CHESHIRE SQUARE 07739 R-2 7	500000 237000 737000		737000			01	.00 10136.60 5068.30
5	40 69 C0027	COMMON ELEMENTS 1.5S-F-O-AG-1U .0000	2 HARRIS, JOHN K JR & PATRICIA 1215 SEA SPRAY AVENUE DELRAY BEACH, FL 55 CHESHIRE SQUARE 33484 R-2 7	500000 197700 697700		697700			01	.00 10310.48 5155.24
6	40 69 C0028	COMMON ELEMENTS 1.5S-AL-O-AG-1U .0000	2 CHRISTMAN, JOHN A & CHRISTINE A 56 CHESHIRE SQUARE LITTLE SILVER, NJ 56 CHESHIRE SQUARE 07739 R-2 7	500000 314600 814600		814600			01	.00 11126.69 5563.35
7	40 69 C0029	COMMON ELEMENTS 1S-F-O-AG-1U .0000	2 LAURIE, DONALD & SUSAN %OYSTER INTERNA 58 FULLER SHORES RD LAKEVILLE, MA 57.A CHESHIRE SQUARE 02347 R-2 7	420000 152700 572700		572700			01	.00 7968.17 3984.09
8	40 69 C0030	COMMON ELEMENTS 1S-F-O-AG-1U .0000	2 THOMPSON, OLIVIA 57B CHESHIRE SQUARE LITTLE SILVER, N J 57.B CHESHIRE SQUARE 07739 R-2 7	370000 185000 555000		555000			01	.00 7749.74 3874.87
9	40 69 C0031	COMMON ELEMENTS 1S-F-O-AG-1U .0000	2 BUFF, WILLIAM J III & CYNTHIA, TRUSTES 58A CHESHIRE SQUARE LITTLE SILVER, NJ 58.A CHESHIRE SQUARE 07739 R-2 7	420000 183800 603800		603800			01	.00 8432.32 4216.16
10	40 69 C0032	COMMON ELEMENTS 1S-F-O-AG-1U .0000	2 GENTILE, ANNE MARIE 58.B CHESHIRE SQUARE LITTLE SILVER, N J 58.B CHESHIRE SQUARE 07739 R-2 7	370000 183700 553700		553700	W 1 01		01	250.00 7482.50 3741.25
11	40 69 C0033	COMMON ELEMENTS 1.5S-F-O-AG-1U .0000	2 MOSCATELLO, PATRICIA 59 CHESHIRE SQUARE LITTLE SILVER, NJ 59 CHESHIRE SQUARE 07739 R-2 7	500000 260000 760000		760000			01	.00 10254.43 5127.22
12	40 69 C0034	COMMON ELEMENTS 1.5S-F-O-AG-1U .0000	2 GEIGER, JEAN L. 60 CHESHIRE SQUARE LITTLE SILVER, NJ 60 CHESHIRE SQUARE 07739 R-2 7	500000 237000 737000		737000			01	.00 10212.76 5106.38
13	40 69 C0035	COMMON ELEMENTS 1.5S-F-O-AG-1U .0000	2 VAN DER WILDEN, MARYLOUISE 61 CHESHIRE SQUARE LITTLE SILVER, NJ 61 CHESHIRE SQUARE 07760 R-2 7	500000 232100 732100		732100			01	.00 10237.19 5118.60
14	40 69 C0036	COMMON ELEMENTS 1.5S-F-O-AG-1U .0000	2 RABON, LINDA M 62 CHESHIRE SQUARE LITTLE SILVER, NJ 62 CHESHIRE SQUARE 07739 R-2 7	500000 232100 732100		732100	W 1 01		01	250.00 9905.28 4952.64

W02 500

6240000

0

40

3002900

9242900

69

1 L i n e	2 Block No. Lot No. Qualification Account No.	3 Land Dimensions Building Description Additional Lots Acreage Prop. Class	4 Owner's Name Address City State Property Location Billing Code Zip Code	5 Land Improvement Total	6 Exemptions Cd. Amount	7 Net Taxable Value	8 Deduct. Cd.Quan.	9 Special Tax Codes	10 Num Units	12 DED AMT 2025 TAX 2026 1ST
1	40 69 C0037	COMMON ELEMENTS 1.5S-AL-O-AG-1U .0000	2 LANG, DONALD & JOSETTE 63 CHESHIRE SQUARE LITTLE SILVER, NJ 63 CHESHIRE SQUARE 07739 R-2 7	500000 252700 752700		752700			01	.00 10398.13 5199.07
2	40 69 C0038	COMMON ELEMENTS 1S-F-O-AG-1U .0000	2 NOGLOWS, BETTY ANN 64A CHESHIRE SQUARE LITTLE SILVER NJ 64.A CHESHIRE SQUARE 07739 R-2 7	420000 186900 606900		606900			01	.00 8468.24 4234.12
3	40 69 C0039	COMMON ELEMENTS 1S-F-O-AG-1U .0000	2 DIFLURI, SUSAN & THOMAS 64B CHESHIRE SQUARE LITTLE SILVER, NJ 64.B CHESHIRE SQUARE 07739 R-2 7	370000 246700 616700		616700			01	.00 8459.62 4229.81
4	40 69 C0040	COMMON ELEMENTS 1S-F-O-AG-1U .0000	2 MEYER, MARY F 65A CHESHIRE SQUARE LITTLE SILVER, NJ 65.A CHESHIRE SQUARE 07739 R-2 7	420000 176300 596300		596300			01	.00 8343.22 4171.61
5	40 69 C0041	COMMON ELEMENTS 1S-F-O-AG-1U .0000	2 SCHOTTLAND, LINDA M 65B CHESHIRE SQUARE LITTLE SILVER, NJ 65.B CHESHIRE SQUARE 07739 R-2 7	370000 176700 546700		546700			01	.00 7749.74 3874.87
6	40 69 C0042	COMMON ELEMENTS 1.5S-F-O-AG-1U .0000	2 MONIER, DEBORAH 66 CHESHIRE SQUARE LITTLE SILVER, NJ 66 CHESHIRE SQUARE 07739 R-2 7	500000 325700 825700		825700			01	.00 11264.65 5632.33
7	40 69 C0043	COMMON ELEMENTS 1.5S-F-O-AG-1U .0000	2 DANZIG, ELAINE S 67 CHESHIRE SQUARE LITTLE SILVER, NJ 67 CHESHIRE SQUARE 07739 R-2 7	500000 285100 785100		785100			01	.00 10783.25 5391.63
8	40 69 C0044	COMMON ELEMENTS 1.5S-AL-O-AG-1U .0000	2 AGUILAR, GEORGE A & JUTTA B 68 CHESHIRE SQUARE LITTLE SILVER, NJ 68 CHESHIRE SQUARE 07739 R-2 7	500000 262400 762400		762400			01	.00 10327.72 5163.86
9	41 1	107X195 1.5S-AL-F-AG-1U .4790	2 YIP, PAUL TATSZE 20 PRINCE PL LITTLE SILVER, NJ 20 PRINCE PLACE 07739 R-2 7	781600 113900 895500		895500			01	.00 12145.52 6072.76
10	41 2	103X195 .4611	2 GERVAIS, ERIC P & KIMBERLY 14 PRINCE PLACE LITTLE SILVER, NJ 14 PRINCE PLACE 07739 R-2 7	773500 955000 1728500		1728500			01	.00 22135.55 11067.78
11	41 3	103X195 1S-AL-R-AG-1U .4611	2 ORLOWSKY, ANATOLY & NATALIE 8 PRINCE PLACE LITTLE SILVER, N J 8 PRINCE PLACE 07739 R-2 7	797400 259000 1056400		1056400			01	.00 14084.04 7042.02
12	41 4	108X195 1S-AL-R-1U .4835	2 COOPER, EDWARD N & JUDY CHEN- 71 QUEENS DR LITTLE SILVER, NJ 71 QUEENS DR 07739 R-2 7	807900 919900 1727800		1727800			01	.00 22335.29 11167.65
13	41 5	103X195 1S-AL-R-AG-1U .4611	2 STAMER, CRAIG M. & GAYLE 77 QUEENS DRIVE LITTLE SILVER, NJ 77 QUEENS DRIVE 07739 R-2 7	677800 846000 1523800		1523800			01	.00 19620.80 9810.40
14	41 6	103X195 1S-AL-R-AG-1U .4611	2 57 KINGS RD, LLC 57 KINGS ROAD LITTLE SILVER, NJ 57 KINGS ROAD 07739 R-2 7	677800 309600 987400		987400			01	.00 13033.59 6516.80

8096000

0

41

5315900

13411900

6

1 L i n e	2 Block No. Lot No. Qualification Account No.	3 Land Dimensions Building Description Additional Lots Acreage Prop. Class	4 Owner's Name Address City State Property Location Billing Code Zip Code	5 Land Improvement Total	6 Exemptions Cd. Amount	7 Net Taxable Value	8 Deduct. Cd.Quan.	9 Special Tax Codes	10 Num Units	12 DED AMT 2025 TAX 2026 1ST
1	41 7	103X195 1S-AL-R-AG-1U .4611	2 SHIELDS, WILLIAM G & LAUREN S 51 KINGS ROAD LITTLE SILVER, NJ 51 KINGS ROAD 07739 R-2 7	657400 247500 904900		904900			01	.00 12016.19 6008.10
2	41 8	104X195 1S-F-R-DG-1U .4656	2 HOFFMAN, CYNTHIA 26 PRINCE PLACE LITTLE SILVER, NJ 26 PRINCE PLACE 07739 R-2 7	659200 234100 893300		893300			01	.00 11881.12 5940.56
3	42 1	149X150 1S-AL-R-AG-1U .5131	2 VAN LEET, GLENN A 31 QUEENS DR EAST LITTLE SILVER, N J 31 QUEENS DR EAST 07739 R-2 7	835500 208600 1044100		1044100			01	.00 14016.50 7008.25
4	42 2	134X150 1S-AL-R-AG-1U .4614	2 WATSON, TIMOTHY C & CHRISTINE A ORY 7 MONMOUTH AVE RUMSON, NJ 37 QUEENS DR EAST 07760 R-2 7	808400 151000 959400		959400			01	.00 12957.43 6478.72
5	42 3	149X150 1S-AL-R-1U .5131	2 LEVINSKY, GARY 43 QUEENS DRIVE EAST LITTLE SILVER, NJ 43 QUEENS DR EAST 07739 R-2 7	835500 130700 966200		966200			01	.00 13091.07 6545.54
6	42 4	150X164 .5647	2 DUBOIS, BRIEN & MEGHAN 50 QUEENS DR EAST LITTLE SILVER, NJ 50 QUEENS DR EAST 07739 R-2 7	850400 1329900 2180300		2180300			01	.00 27688.12 13844.06
7	42 5	134X150 2S-AL-L-DG-1U .4614	2 FINNEGAN, BRIAN PATRICK & VICTORIA E 46 QUEENS DR EAST LITTLE SILVER, NJ 46 QUEENS DR EAST 07739 R-2 7	808400 1433200 2241600		2241600			01	.00 28170.95 14085.48
8	42 6	149X150 1S-AL-R-AG-1U .5131	2 MARCHIONI, SHARON 34 QUEENS DRIVE EAST LITTLE SILVER, NJ 34 QUEENS DR EAST 07739 R-2 7	835500 370600 1206100		1206100			01	.00 15937.77 7968.89
9	43 1	69X143 72X126 IRR 2S-F-S-AG-1U .0000	2 JAGGER, ALEXIS W & WILKES, ROBERT A 2 QUEENS DRIVE LITTLE SILVER, NJ 2 QUEENS DR 07739 R-2 7	563400 277000 840400		840400			01	.00 11063.46 5531.73
10	43 2	136X141 2S-AL-2-1U .4402	2 PANZELLA, JAMES & MADELINE D 10 QUEENS DRIVE LITTLE SILVER, N J 10 QUEENS DR 07739 R-2 7	795800 280200 1076000		1076000			01	.00 14315.39 7157.70
11	43 3	136X140 2S-F-L-1U .4371	2 TUOMENOKSA DAVID L, TRUSTEE 14 QUEENS DRIVE LITTLE SILVER, NJ 14 QUEENS DR 07739 R-2 7	795800 859900 1655700		1655700			01	.00 21451.54 10725.77
12	43 4	120X229 1.5S-AL-F-1U .6309	2 FITZSIMMONS, R&S C/O VISIONS F C R 24 MCKINLEY AVENUE ENDICOTT, NY 20 QUEENS DR 13760 R-2 7	840400 238000 1078400		1078400			01	.00 14430.35 7215.18
13	43 5	115X257 .6785	2 KIELB, DAVID & DAWN 26 QUEENS DR EAST LITTLE SILVER, NJ 26 QUEENS DR EAST 07739 R-2 7	860700 1527100 2387800		2387800			01	.00 30006.00 15003.00
14	43 6	130X181 .5402	2 FAHRBACH, WILLIAM & KELLY 32 QUEENS DR EAST LITTLE SILVER, NJ 32 QUEENS DR EAST 07739 R-2 7	787000 1383600 2170600		2170600			01	.00 27456.76 13728.38

10933400

0

43

8671400

19604800

6

1 L i n e	2 Block No. Lot No. Qualification Account No.	3 Land Dimensions Building Description Additional Lots Acreage Prop. Class	4 Owner's Name Address City State Property Location Billing Code Zip Code	5 Land Improvement Total	6 Exemptions Cd. Amount	7 Net Taxable Value	8 Deduct. Cd.Quan.	9 Special Tax Codes	10 Num Units	12 DED AMT 2025 TAX 2026 1ST
1	43 7	151X135 1S-F-R-AG-1U .4680	2 BEHRING, RICHARD A & GERALYN A 38 QUEENS DR EAST LITTLE SILVER, NJ 38 QUEENS DR EAST 07739 R-2 7	788500 1247300 2035800		2035800			01	.00 25845.88 12922.94
2	43 8	135X150 1S-AL-R-AG-1U .4649	2 KROST, DANIEL & ETCHEVERRY, MAIKOL 44 QUEENS DR EAST LITTLE SILVER, NJ 44 QUEENS DR EAST 07739 R-2 7	810200 1536100 2346300		2346300			01	.00 29596.45 14798.23
3	43 9	150X245 1S-F-R-DG-1U 9.01 .8437	2 CORRIGAN, MARY ANN 48 QUEENS DRIVE EAST LITTLE SILVER, NJ 48 QUEENS DR EAST 07739 R-2 7	961200 138700 1099900		1099900			01	.00 14921.81 7460.91
4	43 10	162X180 1S-AL-R-DG-1U .6694	2 TRIBULA, OLGA 52 QUEENS DR EAST LITTLE SILVER, N J 52 QUEENS DR EAST 07739 R-2 7	900500 127100 1027600		1027600			01	.00 13946.09 6973.05
5	43 11	132X156 1S-F-R-AG-1U .4727	2 JAEGER, WILLIAM P & PATRICIA E 56 QUEENS DR EAST LITTLE SILVER, N J 56 QUEENS DR EAST 07739 R-2 7	810700 193500 1004200		1004200			01	.00 13493.43 6746.72
6	43 12	148X156 1S-F-R-1U .5300	2 BURBELO, JANIN 60 QUEENS DRIVE LITTLE SILVER, NJ 60 QUEENS DR 07739 R-2 7	840200 608300 1448500		1448500			01	.00 18823.26 9411.63
7	43 13	110X184 1S-AL-R-AG-1U .4646	2 COFONE, CHRISTINE 66 QUEENS DR EAST LITTLE SILVER, NJ 66 QUEENS DR EAST 07739 R-2 7	796300 1522000 2318300		2318300			01	.00 29234.33 14617.17
8	43 14	100X200 1S-AL-R-AG-1U .4591	2 COSIMANO, CHRISTOPHER & CHRISTIN N. 72 QUEENS DR EAST LITTLE SILVER, NJ 72 QUEENS DR EAST 07739 R-2 7	796000 1408500 2204500		2204500			01	.00 27889.30 13944.65
9	43 15	103X195 1.5S-AL-F-1U .4611	2 THYGESON, WILLIAM E JR & CORINNE M 78 QUEENS DRIVE EAST LITTLE SILVER, NJ 78 QUEENS DR EAST 07739 R-2 7	677800 1065600 1743400		1743400			01	.00 22004.78 11002.39
10	43 16	104X195 1S-F-R-DG-1U .4656	2 WINTERS, BONNIE ANN 81 KINGS ROAD LITTLE SILVER, N J 81 KINGS ROAD 07739 R-2 7	679600 326300 1005900		1005900			01	.00 13256.33 6628.17
11	43 17	236X456 2S-AL-L-DG-1U 2.4705	2 FRANKOVIC, ERIC & ANGELINA 91 KINGS ROAD LITTLE SILVER, NJ 91 KINGS ROAD 07739 R-1 7	1157600 976300 2133900		2133900			02	.00 27772.90 13886.45
12	43 17.01	174X475 16X236 IRR 1S-AL-R-1U .0000	2 DILLON, KENNETH & MARIE 87 KINGS ROAD LITTLE SILVER, N J 87 KINGS ROAD 07739 R-1 7	1016600 547500 1564100		1564100			01	.00 20662.62 10331.31
13	43 18	195X367 2S-F-L-DG-1U 1.6429	2 QUIGLEY, M & BOGOSIAN C/O SHADE TR 19 RAILROAD PL, SUITE 301 SARATOGA SPRINGS, NY 127 KINGS ROAD 12866 R-1 7	954100 549300 1503400		1503400			01	.00 19832.04 9916.02
14	43 19	161X367 1.5S-F-O-1U 1.3565	2 BALKIN, JEREMY 125 SEVEN BRIDGES ROAD LITTLE SILVER, NJ 125 SEVEN BRIDGES ROAD 07739 R-1 7	880700 1779200 2659900		2659900			01	.00 33398.76 16699.38

12070000

0

43

12025700

24095700

19

1 L i n e	2 Block No. Lot No. Qualification Account No.	3 Land Dimensions Building Description Additional Lots Acreage Prop. Class	4 Owner's Name Address City State Property Location Billing Code Zip Code	5 Land Improvement Total	6 Exemptions Cd. Amount	7 Net Taxable Value	8 Deduct. Cd.Quan.	9 Special Tax Codes	10 Num Units	12 DED AMT 2025 TAX 2026 1ST
1	43 20	161X367 1S-F-R-AG-1U 1.3565	2 SCHARMANN, CHRISTOPHER R & KAREN D 115 SEVEN BRIDGES ROAD LITTLE SILVER, NJ 07739 115 SEVEN BRIDGES ROAD R-1 7	880700 801200 1681900		1681900			01	.00 21793.54 10896.77
2	43 21	150X210 3S-AL-L-DG-1U .7231	2 RICHTER, ROBERT J & KATHRYN M 81 SEVEN BRIDGES ROAD LITTLE SILVER, NJ 07739 81 SEVEN BRIDGES ROAD R-1 7	737300 1082700 1820000		1820000			02	.00 23436.03 11718.02
3	43 21.01	152X152 2S-S-L-AG-1U .5304	2 KAZMI, AASIM & MAGHSOOD, SHABNAM 73 SEVEN BRIDGES ROAD LITTLE SILVER, NJ 07739 73 SEVEN BRIDGES ROAD R-1 7	710100 1112500 1822600		1822600			01	.00 23098.34 11549.17
4	43 22	130X300 100X225 1S-AL-R-AG-1U .0000	IRR 2 MCGETTIGAN, JAMES K & GOTTI, JOAN G 71 SEVEN BRIDGES ROAD LITTLE SILVER, NJ 07739 71 SEVEN BRIDGES ROAD R-1 7	974800 1084900 2059700		2059700			01	.00 26447.99 13224.00
5	43 22.01	175X300 100X148 1S-F-R-AG-1U .7725	TRI 2 TRESSENTE, DIANE 61 SEVEN BRIDGES ROAD LITTLE SILVER, NJ 07739 61 SEVEN BRIDGES ROAD R-1 7	738800 425000 1163800		1163800			01	.00 15337.10 7668.55
6	43 23	100X441 75X250 1S-AL-R-2U .0000	IRR 2 GOURKANTI, RAO 31 SEVEN BRIDGES ROAD LITTLE SILVER, N J 07739 31 SEVEN BRIDGES ROAD R-1 7	755700 508100 1263800		1263800			02	.00 16572.92 8286.46
7	43 23.01	199X431 1S-F-R-1U 1.9690	2 PALMER, JOHN & DIANE CERQUEIRA 41 SEVEN BRIDGES ROAD LITTLE SILVER, NJ 07739 41 SEVEN BRIDGES ROAD R-1 7	762700 684000 1446700		1446700			01	.00 18760.04 9380.02
8	43 24	258X335 2S-F-L-1U 1.9842	2 SCARDELLI, NICHOLAS & ALYSSA 300 RUMSON ROAD LITTLE SILVER, NJ 07739 300 RUMSON ROAD R-1 7	805400 656700 1462100		1462100			02	.00 18597.65 9298.83
9	43 25	216X452 2S-F-S-DG-1U 2.2413	2 FERRERA, SANDRA 290 RUMSON ROAD LITTLE SILVER, NJ 07739 290 RUMSON ROAD R-1 7	873700 592200 1465900		1465900			01	.00 19221.31 9610.66
10	43 26	155X393 2S-AL-R-AG-1U 1.3984	2 MCGUIRE, DAMIAN & CAROLYN 280 RUMSON ROAD LITTLE SILVER, NJ 07739 280 RUMSON ROAD R-1 7	700500 1301700 2002200		2002200			01	.00 25567.10 12783.55
11	44 1	212X395 2S-S-O-AG-1U 1.9224	2 WHEELER, JAMES P & ASHLEY N 320 RUMSON ROAD LITTLE SILVER, NJ 07739 320 RUMSON ROAD R-1 6	798200 1106600 1904800		1904800			01	.00 24272.37 12136.19
12	44 1.01	152X414 2S-AL-L-AG-1U 1.4446	2 AHUJA, AMIR K 950 SOUTH FAIRFAX AVE LOS ANGELES, CA 90048 28 SEVEN BRIDGES ROAD R-1 6	604000 700500 1304500		1304500			01	.00 16973.84 8486.92
13	44 2	155X300 2S-F-L-1U 1.0675	2 MAK, JOHN & LAUREN 340 RUMSON RD LITTLE SILVER, NJ 07739 340 RUMSON RD R-1 6	667000 757400 1424400		1424400			01	.00 18293.01 9146.51
14	44 3	154X297 2S-F-L-AG-2U 1.0500	2 SULLIVAN, HENRY W & DEBORAH H 75 MITCHELL PLACE LITTLE SILVER, NJ 07739 75 MITCHELL PLACE R-1 6	929500 559400 1488900		1488900			01	.00 19232.81 9616.41

10938400

0

44

11372900

22311300

3

1 L i n e	2 Block No. Lot No. Qualification Account No.	3 Land Dimensions Building Description Additional Lots Acreage Prop. Class	4 Owner's Name Address City State Property Location Billing Code Zip Code	5 Land Improvement Total	6 Exemptions Cd. Amount	7 Net Taxable Value	8 Deduct. Cd.Quan.	9 Special Tax Codes	10 Num Units	12 DED AMT 2025 TAX 2026 1ST
1	44 4	175X306 2S-F-L-AG-1U 1.2293	2 HURLEY, DANA & WILLIAM 65 MITCHELL PLACE LITTLE SILVER, NJ 65 MITCHELL PLACE 07739 R-1 6	1022200 949100 1971300		1971300			01	.00 25113.01 12556.51
2	44 5	167X306 2S-F-O-DG-1U 1.1731	2 GLASS, ERIC & TSUCHIDA, AYAKO 55 MITCHELL PLACE LITTLE SILVER, NJ 55 MITCHELL PLACE 07739 R-1 6	1056100 904100 1960200		1960200			01	.00 25036.85 12518.43
3	44 6	261X165 45X360 IRR 2S-AL-L-1U .0000	2 SCHNOES, FRANK H & GRACE M 31 MITCHELL PL LITTLE SILVER, N J 31 MITCHELL PLACE 07739 R-1 6	1491500 735400 2226900		2226900			01	.00 29149.55 14574.78
4	44 7	190X270 2S-F-L-1U 1.1777	2 MCGUIRE, ROBERT F JR & LAURA 11 PIRATES COVE RD LITTLE SILVER, NJ 11 PIRATES COVE RD 07739 R-1 6	1331300 1602400 2933700		2933700			01	.00 37242.73 18621.37
5	44 8	210X270 2S-F-L-1U 1.3017	2 SAVIN, PAUL E & CABEZAS, HELENA 7 PIRATE'S COVE ROAD LITTLE SILVER, NJ 7 PIRATE'S COVE ROAD 07739 R-1 6	1320000 224100 1544100		1544100			01	.00 19523.08 9761.54
6	44 9	206X220 2S-AL-L-1U 1.0404	2 CONNOR, SHANNON 5 PIRATES COVE RD LITTLE SILVER, NJ 5 PIRATES COVE RD 07739 R-1 6	1208900 813700 2022600		2022600			01	.00 26208.01 13104.01
7	44 10	178X256 2S-F-L-AG-1U 1.0461	2 LUCE, DAVID & HANNAN, ANNE 4 PIRATES COVE ROAD LITTLE SILVER, NJ 4 PIRATES COVE RD 07739 R-1 6	964200 546500 1510700		1510700			01	.00 19550.39 9775.20
8	44 11	180X250 2S-F-L-AG-1U 1.0331	2 MCCAREY, JOHN & COURTNEY 10 PIRATES COVE RD LITTLE SILVER, NJ 10 PIRATES COVE RD 07739 R-1 6	1011700 1144100 2155800		2155800			01	.00 27580.34 13790.17
9	44 19	169X282 1S-F-R-AG-1U 1.0941	2 CARTER, HARRY R & ANN T 88 SEVEN BRIDGES ROAD LITTLE SILVER, N J 88 SEVEN BRIDGES ROAD 07739 R-1 6	1252600 262900 1515500		1515500	V 1 02		01	250.00 20018.89 10009.45
10	44 20	173X250 1S-F-R-1U .9929	2 SELSKY, ROBERT L. & SUSAN L. QUICK 7 PINE DRIVE LITTLE SILVER, N J 7 PINE DRIVE 07739 R-1 6	1276900 750200 2027100		2027100			01	.00 26386.19 13193.10
11	44 21	218X245 2S-S-O-1U 1.2261	2 VISWAMBHARAN, AJAY & AJAY, RAJASREE 11 PINE DRIVE LITTLE SILVER, NJ 11 PINE DRIVE 07739 R-1 6	1573400 1599400 3172800		3172800			01	.00 41604.02 20802.01
12	44 22	232X235 F1S 1.2516	2 SINGH, DEEPAK & MAHIMA 21 PINE DRIVE LITTLE SILVER, NJ 21 PINE DRIVE 07739 R-1 6	1767800 1848600 3616400		3616400			01	.00 46588.98 23294.49
13	44 23	185X255 2S-S-O-AG-1U 1.0830	2 BOWDEN, ROBERT & NIKKI 27 PINE DRIVE LITTLE SILVER, NJ 27 PINE DRIVE 07739 R-1 6	1657600 1692900 3350500		3350500			01	.00 43201.97 21600.99
14	44 24	185X257 1.5S-F-R-1U 1.0915	2 EGAN, JEFFREY R & MCAVOY, DAWN M 35 PINE DRIVE LITTLE SILVER, NJ 35 PINE DRIVE 07739 R-1 6	1657600 1195800 2853400		2853400			01	.00 37304.52 18652.26

1 L i n e	2 Block No. Lot No. Qualification Account No.	3 Land Dimensions Building Description Additional Lots Acreage Prop. Class	4 Owner's Name Address City State Property Location Billing Code Zip Code	5 Land Improvement Total	6 Exemptions Cd. Amount	7 Net Taxable Value	8 Deduct. Cd.Quan.	9 Special Tax Codes	10 Num Units	12 DED AMT 2025 TAX 2026 1ST
1	44 25	250X280 2S-F-L-AG-1U 1.6070	2 VALENTINO, JAMES J. & JOANNE 41 PINE DRIVE LITTLE SILVER, NJ 41 PINE DRIVE 07739 R-1 6	1772800 1370400 3143200		3143200			01	.00 41277.83 20638.92
2	44 26	167X305 63X400 IRR 2S-F-O-1U .0000	2 PAGOUMIAN, DAVID 47 PINE DRIVE LITTLE SILVER, NJ 47 PINE DRIVE 07739 R-1 6	1721800 2802000 4523800		4523800			01	.00 62604.34 31302.17
3	44 27	162X294 1S-B-R-AG-1U 1.0934	2 MCGAGH, PATRICK & JENNIFER 53 PINE DR LITTLE SILVER, NJ 53 PINE DRIVE 07739 R-1 6	977800 1607700 2585500		2585500			01	.00 32543.74 16271.87
4	44 28	160X335 2S-AL-O-1U 1.2305	2 KONSIG, LESLIE & STEPHANIE 23 MITCHELL PLACE LITTLE SILVER, NJ 23 MITCHELL PLACE 07739 R-1 6	1464600 1693500 3158100		3158100			01	.00 40514.78 20257.39
5	44 29	181X280 2S-F-R-1U 1.1635	2 MANGONE, DAVID & CURRO, JEANA M 19 MITCHELL PLACE LITTLE SILVER, NJ 19 MITCHELL PLACE 07739 R-1 6	1465000 1858900 3323900		3323900			01	.00 42691.83 21345.92
6	44 30	240X216 2S-AL-L-AG-1U 1.1901	2 15 MITCHELL, LLC 15 MITCHELL PLACE LITTLE SILVER, NJ 15 MITCHELL PLACE 07739 R-1 6	1438600 1871600 3310200		3310200			01	.00 42270.79 21135.40
7	44 31	297X270 2S-F-R-AG-1U 1.8409	2 BORBELY, JAMES & HEIDI E 11 MITCHELL PLACE LITTLE SILVER, NJ 11 MITCHELL PLACE 07739 R-1 6	1859800 947000 2806800		2806800			01	.00 37176.63 18588.32
8	44 32	219X219 2S-AL-L-1U 1.1010	2 MAGUIRE, JAMES J JR & TERESA D 9 MITCHELL PL LITTLE SILVER, NJ 9 MITCHELL PLACE 07739 R-1 6	1398300 1208800 2607100		2607100			01	.00 33489.29 16744.65
9	44 33	209X215 2S-F-R-1U 1.0316	2 GAROFALO, GIUSEPPE & JUDY 36 OAKES ROAD LITTLE SILVER, NJ 36 OAKES ROAD 07739 R-1 6	1016100 1747300 2763400		2763400			01	.00 34710.74 17355.37
10	44 34	100X415 50X637 IRR 3S-AL-O-DG-1U .0000	2 NIJNENS, SIMON F. & ANNECHIEN 56 OAKES ROAD LITTLE SILVER, NJ 56 OAKES ROAD 07739 R-1 6	1439000 1554200 2993200		2993200			01	.00 38145.17 19072.59
11	44 35	150X580 1S-AL-R-AG-1U 1.9972	2 PESKOE, ALFRED M 62 OAKES ROAD LITTLE SILVER, NJ 62 OAKES ROAD 07739 R-1 6	1678700 173500 1852200		1852200	V 1 01		01	250.00 25215.08 12607.54
12	44 35.01	180X544 2S-S-O-DG-1U 2.2479	2 PECORA, JANICE WINSLOW & THOMAS A 66 OAKES ROAD LITTLE SILVER, NJ 66 OAKES ROAD 07739 R-1 6	1726500 1572500 3299000		3299000			01	.00 42733.51 21366.76
13	44 36	150X551 1.8974	2 LOTOZO, RONALD L & DALE A (H&W) TODD(S) 70 OAKES ROAD LITTLE SILVER, N J 70 OAKES ROAD 07739 R-1 6	1589000 1516200 3105200		3105200			01	.00 40346.65 20173.33
14	44 37	150X519 1.7872	2 GLASSBERG, DAVID & JENNIFER 74 OAKES ROAD LITTLE SILVER, NJ 74 OAKES ROAD 07739 R-1 6	1569500 1437200 3006700		3006700			01	.00 39105.08 19552.54

1 L i n e	2 Block No. Lot No. Qualification Account No.	3 Land Dimensions Building Description Additional Lots Acreage Prop. Class	4 Owner's Name Address City State Property Location Billing Code Zip Code	5 Land Improvement Total	6 Exemptions Cd. Amount	7 Net Taxable Value	8 Deduct. Cd.Quan.	9 Special Tax Codes	10 Num Units	12 DED AMT 2025 TAX 2026 1ST
1	44 38	491X395 2.5S-B-E-DG-1U 4.4524	2 80 OAKES ROAD, LLC 80 OAKES ROAD LITTLE SILVER, NJ 80 OAKES ROAD 07739 R-1 6	2873800 1825400 4699200		4699200			02	.00 61753.64 30876.82
2	44 39.01	280X718 160X341 2S-B-L-1U 2.9339	++IR 2 MAROTTA, STEPHEN & JANET M 216 SEVEN BRIDGES ROAD LITTLE SILVER, NJ 216 SEVEN BRIDGES ROAD 07739 R-1 6	2314600 2748100 5062700		5062700			04	.00 64311.50 32155.75
3	44 39.02	160X375 1.3774	2 ELIZABETH DEMARET LIVING TRUST 208 SEVEN BRIDGES ROAD LITTLE SILVER, NJ 208 SEVEN BRIDGES ROAD 07739 R-1 6	756100 1754600 2510700		2510700			01	.00 31231.76 15615.88
4	44 40	164X802 2S-AL-L-AG-1U 3.0195	2 PALERMO, CHRISTOPHER 200 SEVEN BRIDGES ROAD LITTLE SILVER, NJ 200 SEVEN BRIDGES ROAD 07739 R-1 6	1692600 1471200 3163800		3163800			01	.00 40631.18 20315.59
5	44 40.01	140X352 30X707 2S-AL-L-1U .0000	IRR 2 CHRYSAANTHOPOULIS, G & D 190 SEVEN BRIDGES RD LITTLE SILVER, NJ 190 SEVEN BRIDGES ROAD 07739 R-1 6	1444200 2236300 3680500		3680500			01	.00 46308.76 23154.38
6	44.01 1	146X301 2S-F-L-AG-1U 1.0089	2 REID, CHRISTOPHER D 72 MITCHELL PLACE LITTLE SILVER, NJ 72 MITCHELL PLACE 07739 R-1 6	935500 456900 1392400		1392400			01	.00 18097.58 9048.79
7	44.01 2	150X302 2S-AL-L-AG-1U 1.0399	2 KIERNAN, RICHARD B & ANTONIA J 400 RUMSON ROAD LITTLE SILVER, NJ 400 RUMSON ROAD 07739 R-1 6	818000 662500 1480500		1480500			01	.00 19274.48 9637.24
8	44.01 3	182X254 2S-F-L-AG-1U 1.0612	2 SALSIDO, ANGELA & DAVID 62 MITCHELL PLACE LITTLE SILVER, NJ 62 MITCHELL PLACE 07739 R-1 6	985600 1047300 2032900		2032900			01	.00 20261.70 10130.85
9	44.01 4	175X350 1S-F-R-AG-1U 1.4061	2 CHRAMPANIS, RICHARD & PHILLIS 410 RUMSON ROAD LITTLE SILVER, NJ 410 RUMSON ROAD 07739 R-1 6	910900 470400 1381300		1381300			01	.00 18293.01 9146.51
10	44.01 5	175X350 2S-F-L-AG-1U 1.4061	2 NOSILLA 1, LLC 81 SEVEN BRIDGES RD LITTLE SILVER, NJ 420 RUMSON ROAD 07739 R-1 6	910900 1159200 2070100		2070100			01	.00 26466.66 13233.33
11	44.01 6	200X350 1S-AL-R-AG-1U 1.6070	2 GOTTERUP, MORTEN & KATHLEEN 14 OAKES ROAD LITTLE SILVER, NJ 14 OAKES ROAD 07739 R-1 6	1179700 311500 1491200		1491200			01	.00 19681.15 9840.58
12	44.01 7	150X300 1S-AL-R-AG-1U 1.0331	2 CLIFTON, MARK A & JESSICA 20 OAKES ROAD LITTLE SILVER, NJ 20 OAKES ROAD 07739 R-1 6	1000100 1568100 2568200		2568200			01	.00 32579.66 16289.83
13	44.01 8	166X301 1S-F-R-AG-1U 1.1471	2 MOSCHELLA, PAUL A. & CLAUDINE A. 22 OAKES ROAD LITTLE SILVER, N J 22 OAKES ROAD 07739 R-1 6	1053600 1549700 2603300		2603300			01	.00 32845.51 16422.76
14	44.01 9	151X297 1S-AL-R-AG-1U 1.0295	2 KONOWICH, JOSEPH F & JOANNE M 24 OAKES ROAD LITTLE SILVER, N J 24 OAKES ROAD 07739 R-1 6	997200 854000 1851200		1851200	V 1 02		01	250.00 23395.84 11697.92

1 L i n e	2 Block No. Lot No. Qualification Account No.	3 Land Dimensions Building Description Additional Lots Acreage Prop. Class	4 Owner's Name Address City State Property Location Billing Code Zip Code	5 Land Improvement Total	6 Exemptions Cd. Amount	7 Net Taxable Value	8 Deduct. Cd.Quan.	9 Special Tax Codes	10 Num Units	12 DED AMT 2025 TAX 2026 1ST
1	44.01 10	156X286 2S-F-S-1U 1.0242	2 GOLDRICH, IAN & JANET 28 OAKES ROAD LITTLE SILVER, NJ 28 OAKES ROAD 07739 R-1 6	1002400 433600 1436000		1436000			01	.00 18726.98 9363.49
2	44.01 11	163X275 1S-F-R-AG-1U 1.0290	2 NAPP, PETER & FRANCESCA 32 OAKES ROAD LITTLE SILVER, NJ 32 OAKES ROAD 07739 R-1 6	1010100 607600 1617700		1617700	V 1 02		01	250.00 20646.85 10323.43
3	44.01 12	170X264 1S-AL-R-AG-1U 1.0303	2 CASO, GUY M & SHARON D 42 OAKES ROAD LITTLE SILVER, NJ 42 OAKES ROAD 07739 R-1 6	1004400 1504900 2509300		2509300			01	.00 31464.55 15732.28
4	44.01 13	210X214 2S-F-S-1U 1.0317	2 BOROWSKY, FRANK E. & PAULA A. 8 MITCHELL PLACE LITTLE SILVER, N J 8 MITCHELL PLACE 07739 R-1 6	1009600 429000 1438600		1438600			01	.00 18770.09 9385.05
5	44.01 14	209X214 1S-F-R-AG-1U 1.0268	2 ROEDER, MICHAEL & YOLANDA 12 MITCHELL PLACE LITTLE SILVER, N J 12 MITCHELL PLACE 07739 R-1 6	1007600 439500 1447100		1447100			01	.00 18867.81 9433.91
6	44.01 15	220X214 1S-F-R-AG-1U 1.0808	2 CRNARICH, JEANNE 22 MITCHELL PLACE LITTLE SILVER, NJ 22 MITCHELL PLACE 07739 R-1 6	1029400 975400 2004800		2004800			01	.00 25522.56 12761.28
7	44.01 16	212X228 2S-AL-L-1U 1.1096	2 REKEDAL, KIRBY & SUSAN 32 MITCHELL PLACE LITTLE SILVER, N J 32 MITCHELL PLACE 07739 R-1 6	1039300 536800 1576100		1576100			01	.00 20452.82 10226.41
8	44.01 17	135X260 65X229 IRR 2S-F-L-AG-1U .0000	2 DIETZ, CHRISTOPHER & BONFIGLIO CHIS 52 MITCHELL PLACE LITTLE SILVER, NJ 52 MITCHELL PLACE 07739 R-1 6	1024800 1853800 2878600		2878600			02	.00 35896.26 17948.13
9	45 1	175X272 1S-AL-R-AG-1U 1.0927	2 FILOS, DOROTHY M 4 PINE DRIVE LITTLE SILVER, NJ 4 PINE DRIVE 07739 R-1 6	979300 1714700 2694000		2694000			01	.00 33614.30 16807.15
10	45 2	150X304 1S-F-R-DG-1U 1.0468	2 DOHRENWEND, CHARLES O & LAUREN P 22 PINE DRIVE LITTLE SILVER, NJ 22 PINE DRIVE 07739 R-1 6	970100 1922600 2892700		2892700			01	.00 35958.05 17979.03
11	45 3	150X329 1S-B-R-AG-1U 1.1329	2 GALANTE, DONALD S & AMANDA D 28 PINE DRIVE LITTLE SILVER, N J 28 PINE DRIVE 07739 R-1 6	983000 808600 1791600		1791600			02	.00 22914.40 11457.20
12	45 4	145X367 1S-AL-R-AG-1U 1.2216	2 KELLY, JR., WILLIAM J. 34 PINE DRIVE LITTLE SILVER, NJ 34 PINE DRIVE 07739 R-1 6	982700 301000 1283700		1283700			01	.00 16886.19 8443.10
13	45 5	165X365 1S-B-R-AG-1U 1.3826	2 WELCH, JULIA 52 PINE DRIVE LITTLE SILVER, NJ 52 PINE DRIVE 07739 R-1 6	1054700 1688200 2742900		2742900			01	.00 34546.92 17273.46
14	46 1	165X169 1S-F-R-AG-1U .6402	2 CLAROS, KATHRYN A & MIGUEL A 585 PROSPECT AVE LITTLE SILVER, NJ 585 PROSPECT AVE 07739 R-2 15	695000 241900 936900		936900			01	.00 12477.48 6238.74

1 L i n e	2 Block No. Lot No. Qualification Account No.	3 Land Dimensions Building Description Additional Lots Acreage Prop. Class	4 Owner's Name Address City State Property Location Billing Code Zip Code	5 Land Improvement Total	6 Exemptions Cd. Amount	7 Net Taxable Value	8 Deduct. Cd.Quan.	9 Special Tax Codes	10 Num Units	12 DED AMT 2025 TAX 2026 1ST
1	46 1.01	108X151 58X75 ++TRI 2S-F-2-1U .2371	DUNNE, AMANDA & AUBREY, KEVIN 593 PROSPECT AVENUE LITTLE SILVER, NJ 07739 593 PROSPECT AVE R-2 15	590200 316000 906200		906200			01	.00 12307.91 6153.96
2	46 2	172X186 2S-AL-AG-1U .7344	FORETHOUGHT LIFE INSURANCE CO 60 LIVINGSTON AVE ST PAUL, MN 55107 573 PROSPECT AVE R-2 15	659400 1091400 1750800		1750800			01	.00 22299.37 11149.69
3	46 3	108X186 1.5S-AL-1U .4612	ALY, SAMUEL & DIANE 26 KINGS ROAD LITTLE SILVER, NJ 07739 26 KINGS ROAD R-2 15	677900 1171300 1849200		1849200			01	.00 23260.72 11630.36
4	46 4	108X186 1S-S-R-AG-1U .4612	KING, JOHN RAYMOND & CYNTHIA D 222 QUEENS DR S LITTLE SILVER, N J 07739 222 QUEENS DR S R-2 15	677900 135000 812900		812900	V 1 02		01	250.00 10714.31 5357.16
5	46 5	100X217 1S-F-R-AG-1U .4982	HAVILAND, MART L 216 QUEENS DR S LITTLE SILVER, N J 07739 216 QUEENS DR S R-2 15	810800 116500 927300		927300	V 1 02		01	250.00 12329.50 6164.75
6	46 6	120X223 1S-F-R-1U .6143	GALLINA, JENNIFER & MATTHEW 210 QUEENS DR S LITTLE SILVER, NJ 07739 210 QUEENS DR S R-2 15	860800 577100 1437900		1437900			01	.00 18737.04 9368.52
7	46 7	130X243 1S-AL-R-AG-1U .7252	PACE, JOSEPH A & LINDA 204 QUEENS DR S LITTLE SILVER, N J 07739 204 QUEENS DR S R-2 15	816200 360500 1176700		1176700			01	.00 15551.21 7775.61
8	46 8	130X232 1S-F-R-AG-1U .6924	MASON, BARBARA W & RICHARDS, DAVID 198 QUEEN DRIVE SOUTH LITTLE SILVER, NJ 07739 198 QUEENS DR S R-2 15	760900 75500 836400		836400			01	.00 11404.03 5702.02
9	46 9	100X218 1S-AL-R-AG-1U .5005	HARRIGAN, GAIL M & RICHARD E 192 QUEENS DR SOUTH LITTLE SILVER, NJ 07739 192 QUEENS DR S R-2 15	770200 302600 1072800		1072800			01	.00 14226.30 7113.15
10	46 10	100X218 1S-AL-R-AG-1U .5005	MIHLON, DANE S & LAUREN E 186 QUEENS DRIVE SOUTH LITTLE SILVER, NJ 07739 186 QUEENS DR S R-2 15	786400 191000 977400		977400			01	.00 13127.00 6563.50
11	46 11	100X213 2S-AL-L-1U .4890	MCTAGGART, ROBERT & LYNN 180 QUEENS DRIVE SOUTH LITTLE SILVER, NJ 07739 180 QUEENS DR S R-2 15	805800 1089500 1895300		1895300			01	.00 24357.15 12178.58
12	46 12	100X207 1S-AL-R-AG-2U .4752	ZITZMAN, ROY & VALERIE 174 QUEENS DRIVE S LITTLE SILVER, NJ 07739 174 QUEENS DR S R-2 15	800900 278500 1079400		1079400			01	.00 14365.69 7182.85
13	46 13	100X211 1S-AL-R-AG-1U .4844	PEDUTO, COURTNEY & CHRIS 168 QUEENS DR S LITTLE SILVER, N J 07739 168 QUEENS DR S R-2 15	805800 1316800 2122600		2122600			01	.00 26754.07 13377.04
14	46 14	100X214 1S-AL-R-AG-1U .4913	TARPEY, ERINN F 162 QUEENS DR S LITTLE SILVER, NJ 07739 162 QUEENS DR S R-2 15	765500 193400 958900		958900			01	.00 12866.90 6433.45

1 L i n e	2 Block No. Lot No. Qualification Account No.	3 Land Dimensions Building Description Additional Lots Acreage Prop. Class	4 Owner's Name Address City State Property Location Billing Code Zip Code	5 Land Improvement Total	6 Exemptions Cd. Amount	7 Net Taxable Value	8 Deduct. Cd.Quan.	9 Special Tax Codes	10 Num Units	12 DED AMT 2025 TAX 2026 1ST
1	46 15	109X204 2S-F-R-AG-1U .5105	2 GALBAVY, MICHAEL R & KATHRYN B 156 QUEENS DR S LITTLE SILVER, NJ 156 QUEENS DR S 07739 R-2 15	660300 1142200 1802500		1802500			01	.00 22819.56 11409.78
2	46 16	148X268 2S-AL-F-1U .9106	2 150 QUEENS DR S CO. 150 QUEENS DR S LITTLE SILVER, NJ 150 QUEENS DR S 07739 R-1A 15	795500 606900 1402400		1402400			01	.00 18376.36 9188.18
3	46 17	319X345 1S-F-R-AG-1U 2.5265	2 TOKANOS, MARY T. 144 QUEENS DR S LITTLE SILVER, N J 144 QUEENS DR S 07739 R-1A 15	1264600 122100 1386700		1386700			01	.00 18374.92 9187.46
4	46 18	100X208 1S-AL-R-AG-1U .4775	1 MAIN STREET TUCKERTON, LLC 117 HIGHWAY 35N MANTOLOKING, NJ 138 QUEENS DR S 08738 R-2 15	800900 0 800900		800900			01	.00 11927.10 5963.55
5	46 19	100X200 1S-AL-R-DG-1U .4591	2 RUPPEL, ELAINE 132 QUEENS DR S LITTLE SILVER, N J 132 QUEENS DR S 07739 R-2 15	796000 214500 1010500		1010500			01	.00 13537.98 6768.99
6	46 20	100X200 1S-F-R-AG-1U .4591	2 MELSKY, RICHARD & JANE M 126 QUEENS DRIVE SOUTH LITTLE SILVER, NJ 126 QUEENS DR S 07739 R-2 15	796000 196100 992100		992100			01	.00 13319.55 6659.78
7	46 21	100X200 1S-AL-R-AG-1U .4591	2 GREGG, DARYL A & OSMONT, GHYSLAIN L 120 QUEENS DR S LITTLE SILVER, NJ 120 QUEENS DR S 07739 R-2 15	796000 195500 991500		991500			01	.00 13312.37 6656.19
8	46 22	100X200 1S-AL-R-1U .4591	2 STETTER, BRIAN & BETH 114 QUEENS DRIVE SOUTH LITTLE SILVER, NJ 114 QUEENS DR S 07739 R-2 15	796000 659500 1455500		1455500			01	.00 18818.95 9409.48
9	46 23	100X200 2S-F-R-DG-AG-1U .4591	2 ACUNA, VANNA B. 108 QUEENS DR S LITTLE SILVER, NJ 108 QUEENS DR S 07739 R-2 15	796000 294800 1090800		1090800			01	.00 14490.71 7245.36
10	46 24	100X200 1S-AL-R-AG-1U .4591	2 MCALLISTER, JAMES P & LYNN E 102 QUEENS DR S LITTLE SILVER, NJ 102 QUEENS DR S 07739 R-2 15	796000 590800 1386800		1386800	V 1 02		01	250.00 17752.74 8876.37
11	46 25	100X200 1S-AL-R-AG-1U .4591	2 MUNSON, RINA 96 QUEENS DRIVE SOUTH LITTLE SILVER, NJ 96 QUEENS DR S 07739 R-2 15	796000 246900 1042900		1042900			01	.00 13921.66 6960.83
12	46 26	90X243 10X200 IRR 1S-F-R-AG-1U .0000	2 DUNN, JOSEPH D. & LORRAINE KENNEDY 90 QUEENS DR S LITTLE SILVER, N J 90 QUEENS DR S 07739 R-2 15	831400 471600 1303000		1303000			01	.00 17077.31 8538.66
13	46 27	100X200 1S-F-R-AG-1U .4591	2 GOLDSMITH, LAWRENCE H & RHEA B 84 QUEENS DR S LITTLE SILVER, N J 84 QUEENS DR S 07739 R-2 15	796000 764500 1560500		1560500			01	.00 20063.39 10031.70
14	46 28	130X160 1S-F-R-AG-1U .4775	2 ROTH, RICHARD J & MICHELLE E 74 KINGS ROAD LITTLE SILVER, N J 74 KINGS ROAD 07739 R-2 15	690900 105900 796800		796800			01	.00 10799.06 5399.53

1 L i n e	2 Block No. Lot No. Qualification Account No.	3 Land Dimensions Building Description Additional Lots Acreage Prop. Class	4 Owner's Name Address City State Property Location Billing Code Zip Code	5 Land Improvement Total	6 Exemptions Cd. Amount	7 Net Taxable Value	8 Deduct. Cd.Quan.	9 Special Tax Codes	10 Num Units	12 DED AMT 2025 TAX 2026 1ST
1	46 29	43X260 70X160 IRR 1S-AL-R-AG-1U .0000	2 SCHIFILLITI, BRIAN & JESSICA 78 KINGS ROAD LITTLE SILVER, NJ 78 KINGS ROAD 07739 R-2 15	699800 274400 974200		974200			01	.00 12921.50 6460.75
2	46 30	100X300 1S-F-R-AG-1U .6887	2 HAMMOND, KATHLEEN & MIGNOLI, KRISTEN 36 MONROE AVENUE LITTLE SILVER, NJ 82 KINGS ROAD 07739 R-2 15	760200 490500 1250700		1250700			01	.00 16318.57 8159.29
3	46 31	100X300 1S-AL-R-AG-1U .6887	2 REILLY, KEITH J & NICOLE 86 KINGS ROAD LITTLE SILVER, NJ 86 KINGS ROAD 07739 R-2 15	760200 655200 1415400		1415400			01	.00 18272.89 9136.45
4	46 32	100X300 2S-F-S-AG-1U .6887	2 MC DONALD, WILLIAM A & LINDA G 90 KINGS ROAD LITTLE SILVER, N J 90 KINGS ROAD 07739 R-2 15	760200 645800 1406000		1406000			01	.00 18160.81 9080.41
5	46 33.03	201X300 2S-AL-L-AG-1U 1.3843	2 ANTHONY DEFEDE & SUSAN DEFEDE LIVIN 100 KINGS ROAD LITTLE SILVER, NJ 100 KINGS ROAD 07739 R-1 15	956100 2043500 2999600		2999600			01	.00 37566.05 18783.03
6	46 33.04	200X300 2S-AL-L-AG-1U 1.3774	2 BURDICK, KENNETH W & LUCIA I 94 KINGS ROAD LITTLE SILVER, NJ 94 KINGS ROAD 07739 R-1 15	1004200 2224400 3228600		3228600			01	.00 44143.20 22071.60
7	46 34	150X300 2S-F-L-1U 1.0331	2 SMITH, CHRISTOPHER & ANNE 7 HOLLY TREE LANE LITTLE SILVER, NJ 7 HOLLY TREE LANE 07739 R-1 15	837800 807600 1645400		1645400			01	.00 21258.98 10629.49
8	46 35	150X150 2S-F .5165	2 HANLEY, KRISTINA 9 HOLLY TREE LANE LITTLE SILVER, NJ 9 HOLLY TREE LANE 07739 R-2 15	753600 1416900 2170500		2170500			01	.00 25926.35 12963.18
9	46 36	9.350 AC 37 9.3500	15A LITTLE SILVER BORO 480 PROSPECT AVENUE LITTLE SILVER, NJ 357 L S POINT RD 07739 R-1A 15	3436100 3634100 7070200		*EXEMPT*			00	.00 .00 .00
10	46 38	218X290 Fls 39 1.4513	15D ST JOHNS EPISCOPAL CHURCH 325 L S POINT RD LITTLE SILVER, N J 325 L S POINT RD 07739 R-1A 15	1124900 576700 1701600		*EXEMPT*			00	.00 .00 .00
11	46 39.01	4.830 AC 4.8300	15C BORO OF LITTLE SILVER 480 PROSPECT AVENUE LITTLE SILVER, N J L S POINT RD 07739 R-1A 15	123200 0 123200		*EXEMPT*			00	.00 .00 .00
12	46 39.02	120X255 1S-AL-R-AG-1U .7025	15D ST JOHNS EPISCOPAL CHURCH RECTORY 325 L S POINT RD LITTLE SILVER, NJ 295 L S POINT RD 07739 R-1A 15	844400 363700 1208100		*EXEMPT*			01	.00 .00 .00
13	46 40.01	316X395 50X250 IRR 2SF .0000	2 KANE, MICHAEL & ERIKA 679 PROSPECT AVE LITTLE SILVER, NJ 679 PROSPECT AVE 07739 R-1A 15	1258300 1692100 2950400		2950400			01	.00 36919.40 18459.70
14	46 41	145X282 50X365 IRR 2S-F-L-AG-1U .0000	2 KASKIW, EUGENE H JR & JUDITH 665 PROSPECT AVE LITTLE SILVER, N J 665 PROSPECT AVE 07739 R-1A 15	744900 1054000 1798900		1798900			01	.00 22920.15 11460.08

8535300

0

46

11304400

19839700

41

1 L i n e	2 Block No. Lot No. Qualification Account No.	3 Land Dimensions Building Description Additional Lots Acreage Prop. Class	4 Owner's Name Address City State Property Location Billing Code Zip Code	5 Land Improvement Total	6 Exemptions Cd. Amount	7 Net Taxable Value	8 Deduct. Cd.Quan.	9 Special Tax Codes	10 Num Units	12 DED AMT 2025 TAX 2026 1ST
1	46 42	166X175 2S-AL-L-AG-1U .6669	2 DIFIGLIA, JOSEPH JR & SCHMALTZ, KAT 641 PROSPECT AVE LITTLE SILVER, NJ 641 PROSPECT AVE 07739 R-1A 15	694900 1294600 1989500		1989500			01	.00 25071.34 12535.67
2	46 43	396X196 115X182 2S-F-L-1U 1.1312	++TR 2 O'CONNOR, BLAIR T & ELIZABETH 635 PROSPECT AVE LITTLE SILVER, NJ 635 PROSPECT AVE 07739 R-1A 15	940100 490300 1430400		1430400			01	.00 18979.90 9489.95
3	46 43.01	115X190 1S-F-R-AG-1U .5016	2 SCANLON, JAMES D & VERONICA, TRUSTEE 629 PROSPECT AVE LITTLE SILVER, NJ 629 PROSPECT AVE 07739 R-1A 15	607100 557500 1164600		1164600			01	.00 15095.69 7547.85
4	46 44	0.520 AC .5200	1 WHALE, THOMAS & TRACEY 617 PROSPECT AVENUE LITTLE SILVER, NJ 617 PROSPECT AVENUE 07739 R-2 15	13300 0 13300		13300			00	.00 186.81 93.41
5	46 45	50X175 2S-F-L-1U .2009	2 KEIPER, CAROL WHITE 621 PROSPECT AVE LITTLE SILVER N J 621 PROSPECT AVE 07739 R-2 15	502600 53200 555800		555800			01	.00 7577.30 3788.65
6	46 46	50X175 2S-F-L-1U .2009	2 WHALE, TRACEY CONNOR-WHALE 617 PROSPECT AVE LITTLE SILVER, N J 617 PROSPECT AVENUE 07739 R-2 15	502600 387600 890200		890200			01	.00 11544.86 5772.43
7	46 47	50X175 2S-F-L-DG-1U .2009	2 BONANNI, JEFFREY R & THERESE M 609 PROSPECT AVE LITTLE SILVER, NJ 609 PROSPECT AVE 07739 R-2 15	502600 448400 951000		951000			01	.00 12266.23 6133.12
8	46 48	55X156 2S-F-O-DG-1U .1970	2 HENNING, LAUREN E. 607 PROSPECT AVENUE LITTLE SILVER, NJ 607 PROSPECT AVE 07739 R-2 15	506200 95600 601800		601800			01	.00 8129.11 4064.56
9	46 49	130X100 2S-F-L-1U .2984	2 FOX, KATHLEEN 601 PROSPECT AVE LITTLE SILVER, NJ 601 PROSPECT AVE 07739 R-2 15	485200 453200 938400		938400			01	.00 12083.73 6041.87
10	46 50	100X365 1.5S-F-R-AG-1U .8379	2 PANETTA, LARRY R & TORRONE, TARA A 655 PROSPECT AVE LITTLE SILVER, NJ 655 PROSPECT AVE 07739 R-1A 15	669000 925500 1594500		1594500			01	.00 20329.24 10164.62
11	46 51	100X200 1S-F-R-AG-1U .4591	2 LIEBERMAN, WILLIAM & AMY 667 PROSPECT AVE LITTLE SILVER, NJ 667 PROSPECT AVE 07739 R-1A 15	579600 481400 1061000		1061000			01	.00 13808.13 6904.07
12	46 51.01	100X165 .3788	1 KASKIW, EUGENE H JR & JUDITH 665 PROSPECT AVENUE LITTLE SILVER, N J 665 PROSPECT AVE 07739 R-1A 15	19700 0 19700		19700			00	.00 270.16 135.08
13	46 52	100X250 2S-AL-L-AG-1U .5739	2 WELLS, KEITH B & SANDRA S 677 PROSPECT AVE LITTLE SILVER, N J 677 PROSPECT AVE 07739 R-1A 15	615400 325700 941100		941100			01	.00 12460.23 6230.12
14	46 53	100X250 2S-AL-L-1U .5739	2 LIVINGSTON, CHRISTINE 681 PROSPECT AVE LITTLE SILVER, NJ 681 PROSPECT AVE 07739 R-1A 15	553800 489100 1042900		1042900			01	.00 13540.85 6770.43

7192100

0

46

6002100

13194200

53

1 L i n e	2 Block No. Lot No. Qualification Account No.	3 Land Dimensions Building Description Additional Lots Acreage Prop. Class	4 Owner's Name Address City State Property Location Billing Code Zip Code	5 Land Improvement Total	6 Exemptions Cd. Amount	7 Net Taxable Value	8 Deduct. Cd.Quan.	9 Special Tax Codes	10 Num Units	12 DED AMT 2025 TAX 2026 1ST
1	46 55	108X215 2S-F-L-1U .5331	2 GARTH, JOHN A & ALLISON J KIFFIN 11 HOLLY TREE LANE LITTLE SILVER, N J 11 HOLLY TREE LANE 07739 R-2 15	745700 470200 1215900		1215900			01	.00 15877.41 7938.71
2	46 56	120X237 2S-F-L-AG-1U .6529	2 BOYER, PATRICK & KELLY ANN 13 HOLLY TREE LANE LITTLE SILVER, NJ 13 HOLLY TREE LANE 07739 R-2 15	789800 571900 1361700		1361700			01	.00 17692.34 8846.17
3	46 57	115X217 2S-F-L-1U .5729	2 RYAN, DETEMPLE, TRUSTEE 19850 BEACH ROAD UNIT 2C JUPITER, FL 15 HOLLY TREE LANE 33469 R-2 15	759700 533800 1293500		1293500			01	.00 16827.27 8413.64
4	46 58	115X207 2S-F-S-AG-1U .5465	2 WINTER, JULIE & JUSTIN 17 HOLLY TREE LANE LITTLE SILVER, NJ 17 HOLLY TREE LANE 07739 R-2 15	750000 475300 1225300		1225300			01	.00 15996.68 7998.34
5	46 59	115X202 2S-F-L-1U .5333	2 IZZO, MATTHEW & HARBECK, CLAIRE L 19 HOLLY TREE LANE LITTLE SILVER, N J 19 HOLLY TREE LANE 07739 R-2 15	745200 618800 1364000		1364000			01	.00 17633.43 8816.72
6	46 60	115X202 1S-F-R-1U .5333	2 GUYER, JOHN L III & LINDA A 21 HOLLY TREE LANE LITTLE SILVER, NJ 21 HOLLY TREE LANE 07739 R-2 15	745200 369700 1114900		1114900			01	.00 14678.96 7339.48
7	46 61	115X202 2S-F-L-AG-1U .5333	2 FITZSIMMONS, PATRICIA A 23 HOLLY TREE LANE LITTLE SILVER, N J 23 HOLLY TREE LANE 07739 R-2 15	745200 474900 1220100		1220100	W 1 01		01	250.00 15676.27 7838.14
8	46 62	115X200 2S-F-L-AG-1U .5280	2 WYATT, JASON & SUSAN 25 HOLLY TREE LANE LITTLE SILVER, NJ 25 HOLLY TREE LANE 07739 R-1A 15	745200 763000 1508200		1508200			01	.00 19344.89 9672.45
9	46 63	175X250 2S-F-L-AG-1U 1.0044	2 PINTO, FRANCES E 27 HOLLY TREE LANE LITTLE SILVER, NJ 27 HOLLY TREE LANE 07739 R-1A 15	1204000 935000 2139000		2139000			01	.00 27195.23 13597.62
10	46 64	240X255 3S-F-O-AG-1U 1.4050	2 PECK, JOHN CHARLES JR & TARYN MARIE 10 HOLLY DRIVE LITTLE SILVER, NJ 10 HOLLY DRIVE 07739 R-1A 15	1216000 1010600 2226600		2226600			01	.00 28258.61 14129.31
11	46 65	180X265 2S-AL-S-AG-1U 1.0950	2 HOCH, CHERYL 6 HOLLY DRIVE LITTLE SILVER, NJ 6 HOLLY DRIVE 07739 R-1A 15	1125900 807000 1932900		1932900			01	.00 24631.62 12315.81
12	46.01 1	150X300 2S-F-L-AG-1U 1.0331	2 CHESLOCK, EUGENE F & PATRICIA 8 HOLLY TREE LANE LITTLE SILVER, N J 8 HOLLY TREE LANE 07739 R-1 15	837800 600400 1438200		1438200	V 1 02		01	250.00 18551.71 9275.86
13	46.01 2	150X300 2S-F-L-AG-1U 1.0331	2 DONOGHUE, MICHAEL T & PAMELA A 199 SEVEN BRIDGES ROAD LITTLE SILVER, NJ 199 SEVEN BRIDGES ROAD 07739 R-1 15	818000 809600 1627600		1627600			01	.00 21020.44 10510.22
14	46.01 3	150X300 2S-F-L-1U 1.0331	2 BORREO, JASON 3 HOLLY DRIVE LITTLE SILVER, NJ 3 HOLLY DRIVE 07739 R-1 15	754000 798800 1552800		1552800			01	.00 19987.23 9993.62

V01 250

W01 250

11981700

0

46.01

9239000

21220700

3

1 L i n e	2 Block No. Lot No. Qualification Account No.	3 Land Dimensions Building Description Additional Lots Acreage Prop. Class	4 Owner's Name Address City State Property Location Billing Code Zip Code	5 Land Improvement Total	6 Exemptions Cd. Amount	7 Net Taxable Value	8 Deduct. Cd.Quan.	9 Special Tax Codes	10 Num Units	12 DED AMT 2025 TAX 2026 1ST
1	46.01 4	162X195 2S-F-L-AG-1U .7252	2 FAHERTY, KAREN M. & RICHARD M. ROSEN 5 HOLLY DRIVE LITTLE SILVER, N J 5 HOLLY DRIVE 07739 R-2 15	829000 658700 1487700		1487700			01	.00 19267.30 9633.65
2	46.01 5	130X195 2S-AL-L-AG-1U .5820	2 BIGGIE, JOHN & CARISSA 20 HOLLY TREE LANE LITTLE SILVER, NJ 20 HOLLY TREE LANE 07739 R-2 15	768600 1122600 1891200		1891200			01	.00 23936.11 11968.06
3	46.01 6	160X195 2S-F-L-AG-1U .7163	2 POSNER, BRENT & STEPHANIE 14 HOLLY TREE LANE LITTLE SILVER, NJ 14 HOLLY TREE LANE 07739 R-2 15	825300 933800 1759100		1759100			01	.00 22478.99 11239.50
4	47 1	100X200 1S-AL-R-AG-1U .4591	2 CASALAINA, MATTHEW J & CHATANI, MIN 221 QUEENS DR S LITTLE SILVER, NJ 221 QUEENS DR S 07739 R-2 15	676600 1173400 1850000		1850000			01	.00 25661.95 12830.98
5	47 2	100X200 1S-F-R-AG-1U .4591	2 ROMANO, ANTHONY J & MARIA CITTADINO 77 CAYMAN PLACE PALM BEACH GARDENS, FL 46 KINGS ROAD 33418 R-2 15	656300 831500 1487800		1487800			01	.00 18929.60 9464.80
6	47 3	100X200 1S-F-R-AG-1U .4591	2 PAIR, GREGORY J. & LAURA 52 KINGS ROAD LITTLE SILVER, N J 52 KINGS ROAD 07739 R-2 15	656300 358200 1014500		1014500			01	.00 13312.37 6656.19
7	47 4	100X200 1S-AL-R-AG-1U .4591	2 CHEEVERS, JOHN A & KIMBERLY 58 KINGS RD LITTLE SILVER, NJ 58 KINGS ROAD 07739 R-2 15	676600 181800 858400		858400			01	.00 11501.75 5750.88
8	47 5	100X200 1S-AL-R-AG-1U .4591	2 VER HOVEN, ALICIA P 64 KINGS ROAD LITTLE SILVER, NJ 64 KINGS ROAD 07739 R-2 15	676600 423800 1100400		1100400			01	.00 14372.87 7186.44
9	47 6	100X200 1S-AL-R-AG-1U .4591	2 WILLIAMS, BENNIE E 83 QUEENS DR S LITTLE SILVER, NJ 83 QUEENS DR S 07739 R-2 15	676600 186900 863500		863500			01	.00 11562.10 5781.05
10	47 7	100X300 1S-AL-R-AG-1U .6887	2 PUNZI, PETER & ELIZABETH 89 QUEENS DR S LITTLE SILVER, N J 89 QUEENS DR S 07739 R-2 15	894400 125100 1019500		1019500			01	.00 13835.44 6917.72
11	47 8	100X300 1S-F-R-1U .6887	2 AURIEMMA, JOHN & CHERISSE 95 QUEENS DRIVE SOUTH LITTLE SILVER, NJ 95 QUEENS DR S 07739 R-2 15	894400 409200 1303600		1303600			01	.00 17206.64 8603.32
12	47 9	100X275 1S-F-R-AG-1U .6313	2 ZAJAC, ANTHONY E & BARBARA B 101 QUEENS DR S LITTLE SILVER, NJ 101 QUEENS DR S 07739 R-2 15	869800 864800 1734600		1734600			01	.00 22273.50 11136.75
13	47 10	100X230 .5280	2 BLODI, ALEXANDER M. & JEANNE MARIE 107 QUEENS DR S LITTLE SILVER, NJ 107 QUEENS DR S 07739 R-2 15	825500 1073300 1898800		1898800			01	.00 24278.12 12139.06
14	47 11	100X200 1S-S-R-1U .4591	2 FILES, ROBERT & MARIE 113 QUEENS DR S LITTLE SILVER, N J 113 QUEENS DR S 07739 R-2 15	796000 280300 1076300		1076300	V 1 02		01	250.00 14068.27 7034.14

1 Line	2 Block No. Lot No. Qualification Account No.	3 Land Dimensions Building Description Additional Lots Acreage	4 Prop. Class	5 Owner's Name Address City State Property Location	6 Billing Code Zip Code	7 Land Improvement Total	8 Exemptions Cd. Amount	9 Net Taxable Value	10 Deduct. Cd.Quan.	11 Special Tax Codes	12 Num Units	13 DED AMT 2025 TAX 2026 1ST
1	47 12	100X318 2S-AL-R-AG-1U .7300	2	PERLMUTTER, MARK & TSAI, JERSEY 119 QUEENS DR S LITTLE SILVER, NJ 119 QUEENS DR S	07739 R-2 15	899300 1229400 2128700		2128700			01	.00 27005.54 13502.77
2	47 13	100X240 1S-AL-R-AG-1U .5510	2	HAMBURG, BRIAN & JESSICA 125 QUEENS DR S LITTLE SILVER, NJ 125 QUEENS DR S	07739 R-2 15	835400 1553600 2389000		2389000			01	.00 29970.07 14985.04
3	47 14	210X150 30X100 1S-AL-R-AG-2U .0000	IRR 2	INZELBUCH, SCOTT & LAUREN 131 QUEENS DR S LITTLE SILVER, NJ 131 QUEENS DR S	07739 R-2 15	887300 1741600 2628900		2628900			02	.00 32923.11 16461.56
4	47 15	100X213 1S-AL-R-AG-1U .4890	2	BREWER, ROGER 185 QUEENS DR S LITTLE SILVER, NJ 185 QUEENS DR S	07739 R-2 15	805800 1044000 1849800		1849800			01	.00 23647.27 11823.64
5	47 16	100X279 2S-AL-L-AG-1U .6405	2	MOSCHITTA, SALVATORE M, ETAL 191 QUEENS DRIVE S. LITTLE SILVER, NJ 191 QUEENS DR S	07739 R-2 15	869800 1269600 2139400		2139400			01	.00 27075.95 13537.98
6	47 17	100X296 1S-AL-R-AG-1U .6795	2	MILLER-RECIO, PATRICIA 197 QUEENS DR S LITTLE SILVER, NJ 197 QUEENS DR S	07739 R-2 15	889500 389500 1279000		1279000			01	.00 17143.41 8571.71
7	47 18	100X295 1S-F-R-AG-1U .6772	2	TORIELLO, MARK & BEVERLY MCDONALD- 203 QUEENS DR SO LITTLE SILVER, NJ 203 QUEENS DR S	07739 R-2 15	889500 238900 1128400		1128400			01	.00 15118.68 7559.34
8	47 19	100X300 1S-F-R-AG-1U .6887	2	BOLLERMAN, LUKE & LAYMAN, ALEXANDRA 209 QUEENS DR S LITTLE SILVER, NJ 209 QUEENS DR S	07739 R-2 15	849700 1645200 2494900		2494900			01	.00 32527.93 16263.97
9	48 1	80X145 1S-AL-R-1U .2663	2	PATRICK, DANIELLE J 107 LOVETT AVE LITTLE SILVER, NJ 107 LOVETT AVE	07739 R-3 13	646200 808000 1454200		1454200			01	.00 18426.65 9213.33
10	48 2	70X145 1.5S-AL-F-AG-1U .2330	2	GUERRERO, ROBERTO & VALERIE 98 MARKHAM PLACE LITTLE SILVER, NJ 98 MARKHAM PLACE	07739 R-3 13	558500 462000 1020500		1020500			01	.00 13122.68 6561.34
11	48 3	100X242 1.5S-AL-O-DG-AG 4 .5556	2	MORRISSEY, CHRISTY & GIORDANO, DONALD J 104 MARKHAM PLACE LITTLE SILVER, NJ 104 MARKHAM PLACE	07739 R-3 13	708400 722400 1430800		1430800			01	.00 18262.83 9131.42
12	48 5	100X240 1.5S-F-O-1U 6 .5510	2	STRYKER, WILLIAM C & KATHERINE ANN 110 MARKHAM PLACE LITTLE SILVER, N J 110 MARKHAM PLACE	07739 R-3 13	708400 183200 891600		891600			01	.00 11865.31 5932.66
13	48 7	50X239 1.5S-AL-F-DG-1U .2743	2	EMMERICH, DAVID J & JAMIE S 116 MARKHAM PLACE LITTLE SILVER, NJ 116 MARKHAM PLACE	07739 R-3 13	550600 676500 1227100		1227100			01	.00 15742.34 7871.17
14	48 8	50X238 2S-AL-L-1U .2732	2	PAGE, STEVEN & CARRIE 118 MARKHAM PLACE LITTLE SILVER, NJ 118 MARKHAM PLACE	07739 R-3 13	550600 493600 1044200		1044200			01	.00 13389.97 6694.99

10649000

0

48

12457500

23106500

8

1 L i n e	2 Block No. Lot No. Qualification Account No.	3 Land Dimensions Building Description Additional Lots Acreage Prop. Class	4 Owner's Name Address City State Property Location Billing Code Zip Code	5 Land Improvement Total	6 Exemptions Cd. Amount	7 Net Taxable Value	8 Deduct. Cd.Quan.	9 Special Tax Codes	10 Num Units	12 DED AMT 2025 TAX 2026 1ST
1	48 9	50X237 2S-AL-L-1U .2720	2 VANDERBEKEN, ARNAUD & JACLYN 120 MARKHAM PLACE LITTLE SILVER, NJ 120 MARKHAM PLACE 07739 R-3 13	550600 471500 1022100		1022100			01	.00 13127.00 6563.50
2	48 10	50X236 2S-AL-L-1U .2709	2 122 MARKHAM PLACE CO. 122 MARKHAM PLACE LITTLE SILVER, NJ 122 MARKHAM PLACE 07739 R-3 13	550600 268300 818900		818900			01	.00 10715.71 5357.86
3	48 11	100X235 2S-F-F-1U 12 .5395	2 GALANTE, SCOTT E. & GREER, LUCIANNA 124 MARKHAM PLACE LITTLE SILVER, NJ 124 MARKHAM PLACE 07739 R-3 13	598600 544900 1143500		1143500			01	.00 14653.09 7326.55
4	48 13	125X267 .7662	4A SHREWSBURY STATE C/O VNB PMD 1720 RTE 23 N C/O M MARTI WAYNE, NJ 140 MARKHAM PL 07470 P-2 13	1157600 2031300 3188900		3188900			00	.00 41658.63 20829.32
5	48 17	50X266 F1S .3053	4A BFG REALTY LLC 518 PROSPECT AVE LITTLE SILVER, NJ 518 PROSPECT AVE 07739 P-2 13	500900 530900 1031800		1031800			00	.00 13480.50 6740.25
6	48 18	50X266 .3053	4A TMC HOLDINGS 524 PROSPECT AVE LITTLE SILVER, NJ 524 PROSPECT AVE 07739 P-2 13	500900 899100 1400000		1400000			00	.00 21577.99 10789.00
7	48 19	118X249 F2S .6745	4A 530 PROSPECT LITTLE SILVER LLC 104 LAKE DRIVE ALLENTOWN, NJ 530 PROSPECT AVE 07711 P-2 13	1074000 1512400 2586400		2586400			00	.00 33788.18 16894.09
8	48 21	76X222 F2S .3873	4A EXCEL HOUSE LLC 542 PROSPECT AVE. LITTLE SILVER, NJ 542 PROSPECT AVE 07739 P-2 13	714200 355300 1069500		1069500			00	.00 13969.08 6984.54
9	48 22	100X208 .4775	15C BOROUGH OF LITTLE SILVER 480 PROSPECT AVE LITTLE SILVER, NJ 550 PROSPECT AVE 07739 P-1 13	633200 5000 638200		*EXEMPT*			00	.00 .00 .00
10	48 23	88X139 45X70 IRR 2S-AL-1U 24 .0000	2 VITELLI, LISA & HORAN, WILLIAM JR. 29 WILLOW DRIVE LITTLE SILVER, NJ 29 WILLOW DRIVE 07739 R-3 13	540600 955100 1495700		1495700			01	.00 18875.00 9437.50
11	48 25	100X177 2S-AL-O-DG-1U 26 .4063	2 FIASCONARO, GREGORY J & PATRICIA A 33 WILLOW DRIVE LITTLE SILVER, NJ 33 WILLOW DRIVE 07739 R-3 13	569000 454500 1023500		1023500			01	.00 12703.08 6351.54
12	48 27 7	75X183 1.5S-AL-F-1U .3151	2 WAITE, RONALD E III & MARGUERITE 11 BROOK AVE LITTLE SILVER, N J 11 BROOK AVE 07739 R-3 13	658800 485600 1144400		1144400			01	.00 14776.67 7388.34
13	48 28	75X173 2S-AL-L-1U 28.01 .2979	2 BULVANOSKI, SEAN & DANIELLE 25 BROOK AVENUE LITTLE SILVER, NJ 25 BROOK AVE 07739 R-3 13	651900 484200 1136100		1136100			01	.00 14664.59 7332.30
14	48 29	50X164 2S-AL-O-DG-1U .1882	2 MASLANEK, PAUL & ANITA 31 BROOK STREET LITTLE SILVER, NJ 31 BROOK AVE 07739 R-3 13	577000 326700 903700		903700			01	.00 11771.90 5885.95

8644700

0

48

9319800

17964500

29

1 Line	2 Block No. Lot No. Qualification Account No.	3 Land Dimensions Building Description Additional Lots Acreage Prop. Class	4 Owner's Name Address City State Property Location Billing Code Zip Code	5 Land Improvement Total	6 Exemptions Cd. Amount	7 Net Taxable Value	8 Deduct. Cd.Quan.	9 Special Tax Codes	10 Num Units	12 DED AMT 2025 TAX 2026 1ST
1	48 30	50X157 2S-AL-L-DG-1U .1802	2 O'CONNOR, CHRISTOPHER & JODIE 37 BROOK AVE LITTLE SILVER, NJ 07739 R-3 13	574600 349100 923700		923700			01	.00 12006.14 6003.07
2	48 31	50X151 2S-F-L-DG-1U .1733	2 MURRAY, JOSEPH J & SUSAN D 43 BROOK AVENUE LITTLE SILVER, NJ 07739 R-3 13	572300 343800 916100		916100			01	.00 11909.86 5954.93
3	48 32	100X141 1S-F-R-1U .3237	2 LAUDE, JAMES JR 49 BROOK AVE LITTLE SILVER, NJ 07739 R-3 13	691300 194700 886000		886000			01	.00 11767.59 5883.80
4	48 33	172X188 1.5S-F-F-AG-1U .7423	2 AHO, AMY COHAN 53 MONROE AVENUE LITTLE SILVER, NJ 07739 R-3 13	842700 258500 1101200		1101200			01	.00 14589.86 7294.93
5	48 34	73X192 2S-AL-F-1U .3218	2 STAFFORD, LINDA C 47 MONROE AVE LITTLE SILVER, NJ 07739 R-3 13	659800 726700 1386500		1386500			01	.00 17801.56 8900.78
6	48 35	62X195 1S-F-R-AG-1U .2775	2 SOLON, SHAWN P & CHERYL L 41 MONROE AVE LITTLE SILVER, NJ 07739 R-3 13	629700 629800 1259500		1259500			01	.00 16172.00 8086.00
7	48 36	55X198 1.5S-F-F-AG-1U .2500	2 CODY, TIMOTHY RYAN & MOWERS, MORGAN 35 MONROE AVE LITTLE SILVER, NJ 07739 R-3 13	608400 220900 829300		829300			01	.00 10777.50 5388.75
8	48 37	107X202 1.5S-S-L-DG-1U .4962	2 RUVOLO, GREGG & CHRISTINE J GEIGER 29 MONROE AVE LITTLE SILVER, NJ 07739 R-3 13	760900 456700 1217600		1217600			01	.00 15827.12 7913.56
9	48 38	50X205 2S-S-E-DG-1U .2353	2 MILLER, DAVID A & MAGALI Y BONILLA- 19 MONROE AVE LITTLE SILVER, NJ 07739 R-3 13	597800 699100 1296900		1296900			01	.00 16473.77 8236.89
10	48 39	51X150 2S-F-L-1U .1756	2 WARD, CHRISTIAN J 83 LOVETT AVE LITTLE SILVER, NJ 07739 R-3 13	575000 769000 1344000		1344000			01	.00 16989.65 8494.83
11	48 40	100X150 1S-AL-R-AG-1U 41 .3444	2 CROWLEY, DIANE 95 LOVETT AVE LITTLE SILVER, NJ 07739 R-3 13	703700 358600 1062300		1062300			01	.00 13881.42 6940.71
12	48 42	82X150 1.5S-AL-F-1U .2824	2 SEUFFERT, MATTHEW 99 LOVETT AVE LITTLE SILVER, NJ 07739 R-3 13	656400 982100 1638500		1638500			01	.00 20632.46 10316.23
13	48 43	74X150 1.5S-AL-F-1U .2548	2 MASTROIANNI, JOHN & CAROLYN 105 LOVETT AVENUE LITTLE SILVER, NJ 07739 R-3 13	635400 775800 1411200		1411200			01	.00 17896.40 8948.20
14	49 1	125X150 1.5S-B-O-AG-1U .4304	2 STERN, JASON & KRISTIN 71 LOVETT AVE LITTLE SILVER, NJ 07739 R-3 13	736600 1221800 1958400		1958400			01	.00 24572.70 12286.35

9244600

0

49

7986600

17231200

1

1 L i n e	2 Block No. Lot No. Qualification Account No.	3 Land Dimensions Building Description Additional Lots Acreage Prop. Class	4 Owner's Name Address City State Property Location Billing Code Zip Code	5 Land Improvement Total	6 Exemptions Cd. Amount	7 Net Taxable Value	8 Deduct. Cd.Quan.	9 Special Tax Codes	10 Num Units	12 DED AMT 2025 TAX 2026 1ST
1	49 2	75X150 1.5S-AL-F-AG-1U .2583	2 SAMUELS, JOHN & MARA 18 MONROE AVE LITTLE SILVER, NJ 18 MONROE AVE 07739 R-3 13	638000 443900 1081900		1081900			01	.00 13994.94 6997.47
2	49 3	50X150 1.5S-S-L-DG-1U .1722	2 SPOOR, JOSHUA & BRITTANY 24 MONROE AVE LITTLE SILVER, NJ 24 MONROE AVE 07739 R-3 13	572300 372100 944400		944400			01	.00 12247.55 6123.78
3	49 4	50X150 1.5S-AL-S-1U .1722	2 PACKOWSKI, JOHN & KATHERINE 30 MONROE AVE LITTLE SILVER, NJ 30 MONROE AVE 07739 R-3 13	572300 375000 947300		947300			01	.00 12280.60 6140.30
4	49 5	50X150 2S-AL-S-1U .1722	2 MIGNOLI, VICTOR JOSEPH & OLESIA MARY 36 MONROE AVENUE LITTLE SILVER, NJ 36 MONROE AVE 07739 R-3 13	572300 283900 856200		856200			01	.00 11201.42 5600.71
5	49 6	75X150 1.5S-AL-F-DG-1U .2583	2 DIORIO, JAMES & ERBE, ANASTASIA 42 MONROE AVE LITTLE SILVER, NJ 42 MONROE AVE 07739 R-3 13	638000 297500 935500		935500			01	.00 12409.93 6204.97
6	49 7	75X150 2S-F-L-1U .2583	2 SCHMELZ, ALEXIS W & W JOHN 44 BROOK AVE LITTLE SILVER, NJ 44 BROOK AVE 07739 R-3 13	638000 556500 1194500		1194500			01	.00 15331.35 7665.68
7	49 8	75X150 1.5S-AL-R-1U .2583	2 SOLTES, RYAN & LAUREN 33 ORCHARD PLACE LITTLE SILVER, NJ 33 ORCHARD PLACE 07739 R-3 13	638000 651700 1289700		1289700			01	.00 16460.84 8230.42
8	49 8.01	75X150 2S-AL-S-1U .2583	2 CHOFF, JEFFREY J 30 BROOK AVE LITTLE SILVER, NJ 30 BROOK AVE 07739 R-3 13	638000 430300 1068300		1068300			01	.00 13834.00 6917.00
9	49 9	50X150 1.5S-F-R-1U .1722	2 MCCOID, DONALD & FODERA, ANDREA 29 ORCHARD PLACE LITTLE SILVER, NJ 29 ORCHARD PLACE 07739 R-3 13	572300 490000 1062300		1062300			01	.00 13645.75 6822.88
10	49 10	50X150 1.5S-AL-F-AG-1U .1722	2 MIHLON, DANE S & LAUREN 25 ORCHARD PLACE LITTLE SILVER, NJ 25 ORCHARD PLACE 07739 R-3 13	572300 238100 810400		810400			01	.00 10656.79 5328.40
11	49 11	50X150 2S-F-O-DG-1U .1722	2 BENNETT, MARY KRISTINE 19 ORCHARD PLACE LITTLE SILVER, NJ 19 ORCHARD PLACE 07739 R-3 13	572300 298600 870900		870900			01	.00 11373.86 5686.93
12	49 12	50X150 1.5S-AL-F-DG-1U .1722	2 LANGAN, JAMES & TARA J 13 ORCHARD PLACE LITTLE SILVER, NJ 13 ORCHARD PLACE 07739 R-3 13	572300 456600 1028900		1028900			01	.00 13249.14 6624.57
13	49 13	100X150 2S-F-O-DG-1U .3444	2 AMSEL, KENNETH & NICOLE G 53 LOVETT AVE LITTLE SILVER, NJ 53 LOVETT AVE 07739 R-3 13	703700 1080700 1784400		1784400			01	.00 25263.91 12631.96
14	49 14	50X150 2S-F-O-DG-1U .1722	2 MEDOLLA, JENNIFER & ROBERT 59 LOVETTE AVE LITTLE SILVER, NJ 59 LOVETT AVE 07739 R-3 13	572300 564300 1136600		1136600			01	.00 14526.63 7263.32

8472100

0

49

6539200

15011300

14

1 L i n e	2 Block No. Lot No. Qualification Account No.	3 Land Dimensions Building Description Additional Lots Acreage Prop. Class	4 Owner's Name Address City State Property Location Billing Code Zip Code	5 Land Improvement Total	6 Exemptions Cd. Amount	7 Net Taxable Value	8 Deduct. Cd.Quan.	9 Special Tax Codes	10 Num Units	12 DED AMT 2025 TAX 2026 1ST
1	50 1	100X150 2S-S-O-DG-1U 17 .3444	2 GIRARD, PETER G & SHENLEY M 35 LOVETT AVE LITTLE SILVER, NJ 07739 R-3 13	703700 413300 1117000		1117000			01	.00 14530.94 7265.47
2	50 2	50X150 1S-AL-R-1U .1722	2 PIETROCOLA, LINDSEY & ROBERT 14 ORCHARD PLACE LITTLE SILVER, NJ 07739 R-3 13	572300 720400 1292700		1292700			01	.00 9625.03 4812.52
3	50 3	50X150 1S-AL-R-AG-1U .1722	2 BOYINGTON, MATTHEW 20 ORCHARD PLACE LITTLE SILVER, NJ 07739 R-3 13	572300 706600 1278900		1278900			01	.00 16215.11 8107.56
4	50 4	50X110 1.5S-S-O-DG-1U .1263	2 ENGLISH, JASON & TAMARA 26 ORCHARD PLACE LITTLE SILVER, NJ 07739 R-3 13	546100 470700 1016800		1016800			01	.00 13118.37 6559.19
5	50 5	75X110 1S-F-R-1U .1894	2 ROMEO, MARK & CHEBUSKE, KRISTY M 38 ORCHARD PLACE LITTLE SILVER, NJ 07739 R-3 13	598600 349500 948100		948100			01	.00 12335.21 6167.61
6	50 6	110X125 1.5S-S-O-AG-1U .3157	2 PETTINATO, CRYSTAL & MICHAEL 44 ORCHARD PLACE LITTLE SILVER, NJ 07739 R-3 13	684400 450900 1135300		1135300			01	.00 14712.01 7356.01
7	50 7.01	125X129 2SB .3702	2 OLDROYD, DANIEL & KELLY CRONIN 10 BROOK AVENUE LITTLE, SILVER, N J 07739 R-3 13	596500 1298600 1895100		1895100			01	.00 23722.00 11861.00
8	50 10.01	125X170 2S-F-O-DG-1U .4878	2 HIEBER, EMILY 57 WILLOW DRIVE LITTLE SILVER, NJ 07739 R-3 13	592800 391500 984300		984300			01	.00 12917.19 6458.60
9	50 11	50X156 1.5S-S-E-DG-1U .1791	2 KASIAN, WALTER & LUBA N 69 WILLOW DR LITTLE SILVER, N J 07739 R-3 13	449800 315900 765700		765700			01	.00 10023.08 5011.54
10	50 12	50X168 .1928	1 KASIAN, WALTER & LUBA N 69 WILLOW DRIVE LITTLE SILVER, N J 07739 R-3 13	69400 0 69400		69400			00	.00 964.23 482.12
11	50 13	50X180 2S-AL-O-DG-1U .2066	2 O'DONNELL, HUGH & JOANNE MARIE 81 WILLOW DRIVE LITTLE SILVER, NJ 07739 R-3 13	458800 500500 959300		959300			01	.00 12339.52 6169.76
12	50 14	100X138 2S-S-O-AG-1U .3168	2 VAUGHAN, ROBERT C & DIANE W 93 WILLOW DR LITTLE SILVER, N J 07739 R-3 13	536300 513100 1049400		1049400			01	.00 13571.03 6785.52
13	50 15	60X100 1.5S-AL-F-DG-1U .1377	2 SILVERIO, GEORGE & RITA 23 LOVETT AVE LITTLE SILVER, N J 07739 R-3 13	556900 191400 748300		748300			01	.00 9890.87 4945.44
14	50 16	50X150 1.5S-AL-F-DG-1U .1722	2 MAGUIRE, BARBARA 29 LOVETT AVE LITTLE SILVER, NJ 07739 R-3 13	572300 153200 725500		725500			01	.00 9649.46 4824.73

7510200

0

50

6475600

13985800

16

1 L i n e	2 Block No. Lot No. Qualification Account No.	3 Land Dimensions Building Description Additional Lots Acreage Prop. Class	4 Owner's Name Address City State Property Location Billing Code Zip Code	5 Land Improvement Total	6 Exemptions Cd. Amount	7 Net Taxable Value	8 Deduct. Cd.Quan.	9 Special Tax Codes	10 Num Units	12 DED AMT 2025 TAX 2026 1ST
1	51 1	169X215 F1.5S .8341	2 SHAHBAHRAMI, KEVIN & YOUSSEFI, YASM 26 WILLOW DRIVE LITTLE SILVER, NJ 07739 R-1A 14	685200 1104700 1789900		1789900			02	.00 22672.99 11336.50
2	51 1.01	139X210 VACANT LAND .6701	15C BORO OF LITTLE SILVER 480 PROSPECT AVENUE LITTLE SILVER, N.J. 07739 MP-2 14	273600 0 273600		*EXEMPT*			00	.00 .00 .00
3	51 2	100X125 2S-AL-O-DG-1U .2870	15F CALVERT, WOLFGANG M & SARAH M 586 PROSPECT AVE LITTLE SILVER, NJ 07739 R-1A 14	520000 194700 714700		*EXEMPT*			01	.00 .00 .00
4	51 3	100X467 50X353 1S-F-R-AG-1U .0000	IRR 2 VISTON, EDWARD J & MARGARET M 1622 GABLES DRIVE COOPERSBURG, PA 18036 R-1A 14	690100 439800 1129900		1129900			01	.00 14861.45 7430.73
5	51 4	129X440 2S-F-L-DG-1U 1.3030	2 CRONIN, JAMES & SUSAN SWICK-CRONIN 600 PROSPECT AVENUE LITTLE SILVER, NJ 07739 R-1A 14	739100 409400 1148500		1148500	V 1 02		01	250.00 14934.78 7467.39
6	51 5	130X416 2S-F-L-AG-1U 1.2415	2 RUBIN, EVAN & DANIELLE 610 PROSPECT AVE LITTLE SILVER, NJ 07739 R-1A 14	776700 840400 1617100		1617100			01	.00 20825.00 10412.50
7	51 6	100X200 1S-AL-R-DG-1U .4591	2 LIPARI, JOSEPH & DANIELLE 622 PROSPECT AVE LITTLE SILVER, NJ 07739 R-1A 14	579600 585400 1165000		1165000			01	.00 14132.90 7066.45
8	51 7	100X378 1S-AL-R-AG-1U .8678	2 634 PROSPECT AVE CO. 634 PROSPECT AVE LITTLE SILVER, NJ 07739 R-1A 14	672600 292500 965100		965100			01	.00 12868.34 6434.17
9	51 8	100X360 1S-F-R-AG-1U .8264	2 TSAKIRIS, GEORGE & STASINOPOULOS, M 640 PROSPECT AVE LITTLE SILVER, NJ 07739 R-1A 14	669000 321100 990100		990100			01	.00 13157.17 6578.59
10	51 9	100X342 1S-AL-R-DG-1U .7851	2 WYNKOOP, GERARDUS H III & ELIZABETH 646 PROSPECT AVE LITTLE SILVER, NJ 07739 R-1A 14	665500 169800 835300		835300			01	.00 11312.06 5656.03
11	51 10	100X324 1S-AL-R-AG-1U .7438	2 KELLEHER, ROBERT & CAROL 650 PROSPECT AVE LITTLE SILVER, NJ 07739 R-1A 14	658300 158700 817000		817000			01	.00 11079.27 5539.64
12	51 11	129X355 1S-F-R-AG-1U 1.0513	2 654 PROSPECT LLC 75 APPLETON ST HOLYOKE, MA 01040 R-1A 14	806600 836700 1643300		1643300			01	.00 21198.62 10599.31
13	51 12	3.900 AC 3.9000	15C BORO OF LITTLE SILVER 480 PROSPECT AVENUE LITTLE SILVER, N J 07739 MP-2 14	41000 0 41000		*EXEMPT*			00	.00 .00 .00
14	51 13	138X300 2S-F-L-AG-1U .9504	2 DEGERSDORFF, STEPHEN & REGINA 161 L. S. POINT RD. LITTLE SILVER, N.J. 07739 R-1A 14	854400 424200 1278600		1278600			01	.00 16972.41 8486.21

1 L i n e	2 Block No. Lot No. Qualification Account No.	3 Land Dimensions Building Description Additional Lots Acreage Prop. Class	4 Owner's Name Address City State Property Location Billing Code Zip Code	5 Land Improvement Total	6 Exemptions Cd. Amount	7 Net Taxable Value	8 Deduct. Cd.Quan.	9 Special Tax Codes	10 Num Units	12 DED AMT 2025 TAX 2026 1ST
1	51 13.01	125X300 2S-AL-S-AG-1U .8609	2 DEYKERHOFF, ROBERT & LAURA 151 LITTLE SILVER PT RD LITTLE SILVER, NJ 07739 151 L S POINT RD R-1A 14	809600 282100 1091700		1091700			01	.00 14660.27 7330.14
2	51 14	100X665 1.5S-F-F-1U 1.5266	2 ANTUNA, GABRIEL & CAROLYN 143 L S POINT RD LITTLE SILVER, NJ 07739 143 L S POINT RD R-1A 14	672400 479400 1151800		1151800			01	.00 15082.75 7541.38
3	51 15	205X682 1.5S-F-F-AG-1U 3.2096	2 RICHTER, MARC C & STEPHANIE M 129 RUMSON ROAD LITTLE SILVER, NJ 07739 125 L S POINT RD R-1A 14	1094000 2071300 3165300		3165300			01	.00 40105.23 20052.62
4	51 16	198X679 2S-AL-O-DG-1U 3.0864	2 GRIFFITH, RICHARD III & DEPRIMA LYNDIA 101 LITTLE SILVER PNT RD LITTLE SILVER, NJ 07739 101 L S POINT RD R-1A 14	962800 839600 1802400		1802400	V 1 02		02	250.00 23424.54 11712.27
5	51 16.01	100X520 2S-F-L-1U 1.1938	2 ALLEN, JAMES M & MARIE-THERESE 113 LITTLE SILVER PT RD LITTLE SILVER, N J 07739 113 L S POINT RD R-1A 14	767200 1434600 2201800		2201800	V 1 02		01	250.00 27491.29 13745.65
6	51 17	90X679 1S-AL-R-DG-1U 1.4029	2 KINNEY, SONJA & OLEYNIKOV, DMITRY 87 L S POINT RD LITTLE SILVER, NJ 07739 87 L S POINT RD R-1A 14	715800 1431100 2146900		2146900			01	.00 27169.36 13584.68
7	51 18	100X680 1.5S-S-F-AG-1U 1.5611	2 CRAIG, FRANCIS P 81 LITTLE SILVER POINT RD LITTLE SILVER, NJ 07739 81 L S POINT RD R-1A 14	795100 127700 922800		922800			01	.00 12624.05 6312.03
8	51 19	90X680 2S-F-L-DG-1U 1.4050	2 O'MALLEY, KEVIN C & LOUISE 75 LITTLE SILVER POINT RD LITTLE SILVER, N J 07739 75 L S POINT RD R-1A 14	753400 347000 1100400		1100400	V 1 02		01	250.00 14394.47 7197.24
9	51 20	100X680 1S-F-R-AG-1U 1.5611	2 GREENWALD, THOMAS & JILL 61 LITTLE SILVER PT RD LITTLE SILVER, NJ 07739 61 L S POINT RD R-1A 14	795100 1199200 1994300		1994300			01	.00 25338.62 12669.31
10	51 21	100X680 1.5S-AL-F-AG-1U 1.5611	2 WOOD, BRANDON & RAJA, RUTHJAYAMALAR 31 L S POINT RD LITTLE SILVER, NJ 07739 31 L S POINT RD R-1A 14	715500 487100 1202600		1202600			01	.00 16217.98 8108.99
11	51 22	82X274 1.5S-AL-F-AG-1U .5158	2 CRAIG, KELLY & LOUTH, BRIAN B JR 23 LITTLE SILVER POINT RD LITTLE SILVER, NJ 07739 23 L S POINT RD R-3 14	672700 286300 959000		959000			01	.00 13634.26 6817.13
12	51 23	82X279 1.5S-F-F-AG-1U .5252	2 CANNING, THOMAS & GAIL 19 LITTLE SILVER POINT RD LITTLE SILVER, N J 07739 19 L S POINT RD R-3 14	676200 189700 865900		865900			01	.00 11507.50 5753.75
13	51 24	195X207 2S-F-O-1U .9267	2 BARRETT, LEONIDAS & KELLY 3 LITTLE SILVER POINT RD LITTLE SILVER, NJ 07739 3 L S POINT RD R-3 14	601300 772900 1374200		1374200			01	.00 17565.89 8782.95
14	51 25	75X211 1.5S-F-F-AG-1U .3633	2 STANTON, DONALD & KAREN 236 WILLOW DRIVE LITTLE SILVER, N J 07739 236 WILLOW DRIVE R-3 14	532000 260500 792500		792500			01	.00 11608.09 5804.05

1 L i n e	2 Block No. Lot No. Qualification Account No.	3 Land Dimensions Building Description Additional Lots Acreage Prop. Class	4 Owner's Name Address City State Property Location Billing Code Zip Code	5 Land Improvement Total	6 Exemptions Cd. Amount	7 Net Taxable Value	8 Deduct. Cd.Quan.	9 Special Tax Codes	10 Num Units	12 DED AMT 2025 TAX 2026 1ST
1	51 26	76X150 2S-F-O-1U .2617	2 FAMILETTI, ROBERT 224 WILLOW DRIVE LITTLE SILVER, NJ 224 WILLOW DRIVE 07739 R-3 14	486400 434100 920500		920500			01	.00 11935.72 5967.86
2	51 27	100X255 76X96 IRR 1S-F-R-AG-1U .0000	2 VILLAPIANO, GAVIN & LARAIN E M 212 WILLOW DRIVE LITTLE SILVER, NJ 212 WILLOW DRIVE 07739 R-3 14	633600 440800 1074400		1074400			01	.00 12891.33 6445.67
3	51 27.01	104X256 2S-AL-L-1U .6112	2 DELUCIA, DENNIS F & NOREEN E 200 WILLOW DRIVE LITTLE SILVER, N J 200 WILLOW DRIVE 07739 R-3 14	613700 513600 1127300		1127300	V 1 02		01	250.00 14405.96 7202.98
4	51 27.02	140X303 91X257 ++TRI 2S-AL-L-AG-1U .7554	2 SKINNER, JAMES & MAEGAN 190 WILLOW DRIVE LITTLE SILVER, NJ 190 WILLOW DRIVE 07739 R-3 14	677900 678200 1356100		1356100			01	.00 17525.65 8762.83
5	51 27.03	135X400 1.2397	15C BORO OF LITTLE SILVER 480 PROSPECT AVENUE LITTLE SILVER, N J WILLOW DRIVE 07739 R-3 14	744600 0 744600		*EXEMPT*			00	.00 .00 .00
6	51 28	15.300 AC 2S-AL-L-2U 15.3000	15C BORO OF LITTLE SILVER 480 PROSPECT AVENUE LITTLE SILVER N J 124 WILLOW DRIVE 07739 MP2 14	2811400 534000 3345400		*EXEMPT*			02	.00 .00 .00
7	51 29	60X324 2S-F-O-DG-1U .4463	2 BILLY, THOMAS MICHAEL & ODELL, VIKT 80 WILLOW DRIVE LITTLE SILVER, NJ 80 WILLOW DRIVE 07739 R-1A 14	538200 247100 785300		785300	V 1 02		01	250.00 10189.81 5094.91
8	51 30	71X305 2S-F-O-DG-1U .4971	2 ETHIER, MONIKA M & NATHAN 68 WILLOW DRIVE LITTLE SILVER, NJ 68 WILLOW DRIVE 07739 R-1A 14	568500 831500 1400000		1400000			01	.00 20539.04 10269.52
9	51 31	137X309 2S-F-O-1U .9718	2 MURPHY, ROBERT J & JUDITH F 56 WILLOW DRIVE LITTLE SILVER, NJ 56 WILLOW DRIVE 07739 R-1A 14	682000 297700 979700		979700	V 1 02		01	250.00 12800.83 6400.42
10	51 32	80X163 2S-F-O-DG-1U .2994	2 LITTLE SILVER INVESTORS, LLC 15 SYCAMORE AVENUE LITTLE SILVER, NJ 50 WILLOW DRIVE 07739 R-1A 14	515500 313800 829300		829300			01	.00 10914.02 5457.01
11	51 33	104X183 1S-F-R-DG-1U .4369	2 CUOZZO, PATRICK & JAMI-MARIE 1 CARRIAGE HOUSE LANE LITTLE SILVER, N J 40 WILLOW DRIVE 07739 R-1A 14	577100 378900 956000		956000			01	.00 12547.88 6273.94
12	51 35	100X195 .4477	1 LIPARI, JOSEPH & DANIELLE 622 PROSPECT AVE LITTLE SILVER, NJ 622 PROSPECT AVE 07739 R-1A 14	60500 0 60500		60500			00	.00 840.65 420.33
13	52 1	90X150 1S-F-R-AG-1U .3099	2 SALSARULO, JENNIFER 4 LAUREL DRIVE LITTLE SILVER, NJ 4 LAUREL DRIVE 07739 R-3 13	677400 321100 998500		998500			01	.00 13078.14 6539.07
14	52 2	75X150 2S-B-O-AG-1U .2583	2 BLACK, JAMES E & BRANDI M 66 MARKHAM PLACE LITTLE SILVER, NJ 66 MARKHAM PLACE 07739 R-3 13	574200 345000 919200		919200			01	.00 11948.66 5974.33

1 L i n e	2 Block No. Lot No. Qualification Account No.	3 Land Dimensions Building Description Additional Lots Acreage Prop. Class	4 Owner's Name Address City State Property Location Billing Code Zip Code	5 Land Improvement Total	6 Exemptions Cd. Amount	7 Net Taxable Value	8 Deduct. Cd.Quan.	9 Special Tax Codes	10 Num Units	12 DED AMT 2025 TAX 2026 1ST
1	52 3	75X150 2S-B-O-1U .2583	2 CLARK, MICHAEL & LAURA 74 MARKHAM PLACE LITTLE SILVER, NJ 74 MARKHAM PLACE 07739 R-3 13	574200 398100 972300		972300			01	.00 12579.50 6289.75
2	52 4	85X160 1.5S-AL-F-AG-1U .3122	2 PUROHIT, KETAN & ASHLEY 110 LOVETT AVE LITTLE SILVER, NJ 110 LOVETT AVE 07739 R-3 13	672100 224600 896700		896700			01	.00 11859.56 5929.78
3	52 5	85X150 1.5S-AL-F-AG-1U .2927	2 SMITH, CLAYTON M & CHERYL C. 102 LOVETT AVE LITTLE SILVER, NJ 102 LOVETT AVE 07739 R-3 13	664300 139700 804000		804000			01	.00 10745.89 5372.95
4	52 6	75X150 2S-F-L-AG-1U .2583	2 WICHMANN, ROBERT 96 LOVETT AVENUE LITTLE SILVER, NJ 96 LOVETT AVE 07739 R-3 13	638000 339500 977500		977500			01	.00 12756.25 6378.13
5	52 7	75X150 .2583	2 HOTZ, BENJAMIN W & MCGRATH, ASHLEY 90 LOVETT AVE LITTLE SILVER, NJ 90 LOVETT AVE 07739 R-3 13	638000 844100 1482100		1482100			01	.00 19767.37 9883.69
6	52 8	75X150 2S-F-L-AG-1U .2583	2 CONNOR, BRIAN P & MELISSA 84 LOVETT AVENUE LITTLE SILVER, NJ 84 LOVETT AVE 07739 R-3 13	638000 473000 1111000		1111000			01	.00 14341.26 7170.63
7	52 9	100X150 1S-AL-R-AG-1U .3444	2 VIGGIANO, RAYMOND & DALIA 78 LOVETT AVE LITTLE SILVER, NJ 78 LOVETT AVE 07739 R-3 13	703700 350200 1053900		1053900			01	.00 13782.27 6891.14
8	52 10	100X150 1S-AL-R-AG-1U .3444	2 KUGLER, LAWRENCE & ELLEN 6807 BLUECURL CIRCLE SPRINGFIELD, VA 66 LOVETT AVE 22152 R-3 13	703700 349700 1053400		1053400			01	.00 13775.08 6887.54
9	52 11	85X150 1.5S-AL-F-1U .2927	2 MCALLISTER, MARC C & KATHRYN 60 LOVETT AVE LITTLE SILVER, NJ 60 LOVETT AVE 07739 R-3 13	664300 919500 1583800		1583800			01	.00 19997.29 9998.65
10	52 12	75X150 1.5S-AL-F-DG-1U .2583	2 PERFETTO, PAUL J & LISA G 54 LOVETT AVE LITTLE SILVER, N J 54 LOVETT AVE 07739 R-3 13	638000 237900 875900		875900			01	.00 11550.61 5775.31
11	52 13	75X150 1.5S-AL-F-1U .2583	2 LONG, TRAVIS & KIMBERLY 52 LOVETT AVE LITTLE SILVER, NJ 52 LOVETT AVE 07739 R-3 13	638000 595900 1233900		1233900			01	.00 15798.38 7899.19
12	52 14	75X150 1.5S-AL-F-AG-1U .2583	2 NORTON, JAMES F III & REBECCA A 50 LOVETT AVENUE LITTLE SILVER, NJ 50 LOVETT AVE 07739 R-3 13	638000 591400 1229400		1229400			01	.00 15914.78 7957.39
13	52 15	75X150 1.5S-AL-F-DG .2583	2 BLANDON, RONALD & NINO 44 LOVETT AVE LITTLE SILVER, NJ 44 LOVETT AVE 07739 R-3 13	638000 427100 1065100		1065100			01	.00 13796.64 6898.32
14	52 16	75X150 1S-B-R-DG-1U .2583	2 BRUNO, JAMES A & SALLY ANN 40 LOVETT AVENUE LITTLE SILVER, N J 40 LOVETT AVE 07739 R-3 13	638000 317000 955000		955000			01	.00 12488.97 6244.49

9086300

0

52

6207700

15294000

16

1 L i n e	2 Block No. Lot No. Qualification Account No.	3 Land Dimensions Building Description Additional Lots Acreage Prop. Class	4 Owner's Name Address City State Property Location Billing Code Zip Code	5 Land Improvement Total	6 Exemptions Cd. Amount	7 Net Taxable Value	8 Deduct. Cd.Quan.	9 Special Tax Codes	10 Num Units	12 DED AMT 2025 TAX 2026 1ST
1	52 17	75X150 2S-AL-L-AG-1U .2583	2 DEVINE, MATTHEW P & CHARLOTTE B 20 LOVETT AVE LITTLE SILVER, NJ 20 LOVETT AVE 07739 R-3 13	638000 498100 1136100		1136100			01	.00 14638.72 7319.36
2	52 18	56X160 62X156 TRI 2S-F-L-AG-1U .2139	2 HOPKINS, JASON & MOSCATIELLO, ANGELA 97 WILLOW DRIVE LITTLE SILVER, NJ 97 WILLOW DRIVE 07739 R-3 13	497600 504400 1002000		1002000			01	.00 12928.69 6464.35
3	52 19	75X150 1S-AL-R-DG-1U .2583	2 CLARK, BRIAN T & HUNTER, BROOKE A 101 WILLOW DRIVE LITTLE SILVER, NJ 101 WILLOW DRIVE 07739 R-3 13	499400 193700 693100		693100			01	.00 9264.34 4632.17
4	52 20	75X150 2S-AL-F-AG-1U .2583	15D HOLY TRINITY EVANGELICAL LUTHERAN 150 RIVER ROAD RED BANK, N J 105 WILLOW DRIVE 07701 R-3 13	499400 511300 1010700		*EXEMPT*			01	.00 .00 .00
5	52 21	75X150 1.5S-AL-F-AG-1U .2583	2 JULIANO, DEBRA P 109 WILLOW DRIVE LITTLE SILVER, NJ 109 WILLOW DRIVE 07739 R-3 13	499400 367500 866900		866900			01	.00 11326.43 5663.22
6	52 22	75X150 1S-AL-R-AG-1U .2583	2 DIFIGLIA, MICHAEL & STEPHANIE 113 WILLOW DRIVE LITTLE SILVER, NJ 113 WILLOW DRIVE 07739 R-3 13	499400 309400 808800		808800			01	.00 10638.11 5319.06
7	52 23	75X150 1S-AL-R-AG-1U .2583	2 WALKER, JUAN S & JACQUELYN D 121 WILLOW DRIVE LITTLE SILVER, NJ 121 WILLOW DRIVE 07739 R-3 13	499400 228400 727800		727800			01	.00 9676.76 4838.38
8	52 24	90X150 1S-AL-R-AG-1U .3099	2 SMITH, COURTNEY 102 AMELIA CIRCLE LITTLE SILVER, NJ 102 AMELIA CIRCLE 07739 R-3 13	530200 178900 709100		709100			01	.00 9520.13 4760.07
9	52 25	121X150 1S-F-R-AG-1U .4167	2 MANFREDI, ANTHONY J JR 100 LAUREL DRIVE LITTLE SILVER, N J 100 LAUREL DRIVE 07739 R-3 13	731300 192100 923400		923400			01	.00 12282.04 6141.02
10	52 26	75X150 2S-AL-R-AG-1U .2583	2 REDMOND, THOMAS & JACLYN 96 LAUREL DRIVE LITTLE SILVER, NJ 96 LAUREL DRIVE 07739 R-3 13	638000 1338300 1976300		1976300			01	.00 24607.19 12303.60
11	52 27	75X150 2S-F-S-1U .2583	2 WENDEL, MICHAEL PATRICK & JACQUELIN 92 LAUREL DRIVE LITTLE SILVER, NJ 92 LAUREL DRIVE 07739 R-3 13	638000 300900 938900		938900			01	.00 12297.85 6148.93
12	52 28	75X150 1S-AL-R-AG-1U .2583	2 GONZALEZ, JULIAN 86 LAUREL DRIVE LITTLE SILVER, NJ 86 LAUREL DRIVE 07739 R-3 13	638000 282400 920400		920400			01	.00 12079.42 6039.71
13	52 29	129X152 1.5S-AL-F-1U .4501	2 ANINOWSKY, W. & A.H. DI FEDE 84 LAUREL DRIVE LITTLE SILVER, NJ 84 LAUREL DRIVE 07739 R-3 13	741900 941600 1683500		1683500			01	.00 21575.12 10787.56
14	52 30	85X150 1S-F-R-DG-1U .2927	2 FEIRING, SEAN & PETER, ASHLEY 82 LAUREL DRIVE LITTLE SILVER, NJ 82 LAUREL DRIVE 07739 R-3 13	664300 536200 1200500		1200500			01	.00 15449.19 7724.60

7714900

0

52

5871900

13586800

30

1 L i n e	2 Block No. Lot No. Qualification Account No.	3 Land Dimensions Building Description Additional Lots Acreage Prop. Class	4 Owner's Name Address City State Property Location Billing Code Zip Code	5 Land Improvement Total	6 Exemptions Cd. Amount	7 Net Taxable Value	8 Deduct. Cd.Quan.	9 Special Tax Codes	10 Num Units	12 DED AMT 2025 TAX 2026 1ST
1	52 31	85X150 2S-AL-S-1U .2927	2 GROWICK, MATTHEW S & CAPRIO, JAMIE 76 LAUREL DRIVE LITTLE SILVER, NJ 76 LAUREL DRIVE 07739 R-3 13	664300 394200 1058500		1058500			01	.00 13765.02 6882.51
2	52 32	85X150 2S-F-S-1U .2927	2 LEONARD, PETER J 70 LAUREL DRIVE LITTLE SILVER, NJ 70 LAUREL DRIVE 07739 R-3 13	664300 279000 943300		943300			01	.00 12397.00 6198.50
3	52 33	90X150 2S-F-L-AG-1U .3099	2 LAMANNO, GARY & ADRIENNE 64 LAUREL DRIVE LITTLE SILVER, NJ 64 LAUREL DRIVE 07739 R-3 13	677400 536100 1213500		1213500			01	.00 15628.81 7814.41
4	52 34	90X150 1.5S-F-F-AG-1U .3099	2 VACCA, JOSEPH & KARA B. 52 LAUREL DRIVE LITTLE SILVER, NJ 52 LAUREL DRIVE 07739 R-3 13	677400 296100 973500		973500			01	.00 12780.68 6390.34
5	52 35	90X150 2S-AL-F-1U .3099	2 THOMAS, GEORGE W & CORTNEY 46 LAUREL DRIVE LITTLE SILVER, NJ 46 LAUREL DRIVE 07739 R-3 13	677400 926800 1604200		1604200			01	.00 20278.94 10139.47
6	52 36	90X150 2S-AL-F-AG-1U .3099	2 MALLAN, THOMAS A 40 LAUREL DRIVE LITTLE SILVER, NJ 40 LAUREL DRIVE 07739 R-3 13	677400 1014100 1691500		1691500			01	.00 21418.49 10709.25
7	52 37	90X150 2S-F-L-AG-1U .3099	2 WARRENBURG, WILLIAM S & KOLFLAT GAIL L 34 LAUREL DRIVE LITTLE SILVER, N J 34 LAUREL DRIVE 07739 R-3 13	677400 551600 1229000		1229000			01	.00 15811.31 7905.66
8	52 38	90X150 1.5S-AL-F-AG-1U .3099	2 MCEVOY, THOMAS & BARBARA 28 LAUREL DRIVE LITTLE SILVER, NJ 28 LAUREL DRIVE 07739 R-3 13	677400 388900 1066300		1066300			01	.00 13881.42 6940.71
9	52 39	88X156 1.5S-F-F-AG-1U .3152	2 FAGAN, BRIAN T & CINDY L 16 LAUREL DRIVE LITTLE SILVER, NJ 16 LAUREL DRIVE 07739 R-3 13	676200 916900 1593100		1593100			01	.00 20244.46 10122.23
10	52 40	26X233 53X167 IRR 1.5S-F-F-AG-1U .0000	2 MILKE, PAVEL & KATHERINE 10 LAUREL DRIVE LITTLE SILVER, NJ 10 LAUREL DRIVE 07739 R-3 13	675100 511100 1186200		1186200			01	.00 15301.18 7650.59
11	53 1	100X135 1S-AL-R-AG-1U .3099	2 HUNT, THOMAS F. & ALICE F. 47 LAUREL DRIVE LITTLE SILVER, N J 47 LAUREL DRIVE 07739 R-3 13	685100 226700 911800		911800	V 1 02		01	250.00 11813.62 5906.81
12	53 2	95X142 1.5S-AL-F-AG-1U .3097	2 BERARDUCCI, CHRISTOPHER & KATHLEEN 53 LAUREL DRIVE LITTLE SILVER, NJ 53 LAUREL DRIVE 07739 R-3 13	678800 1158000 1836800		1836800			01	.00 23025.05 11512.53
13	53 3	95X150 1.5S-F-F-AG-1U .3271	2 WALKER, MATTHEW JOHN NATHAN & DANIELLE A 59 LAUREL DRIVE LITTLE SILVER, NJ 59 LAUREL DRIVE 07739 R-3 13	690500 943300 1633800		1633800			01	.00 14786.73 7393.37
14	53 4	95X150 1S-F-R-1U .3271	2 DECKER, JOHN 65 LAUREL DRIVE LITTLE SILVER, NJ 65 LAUREL DRIVE 07739 R-3 13	690500 477500 1168000		1168000			01	.00 14631.53 7315.77

1 Line	2 Block No. Lot No. Qualification Account No.	3 Land Dimensions Building Description Additional Lots Acreage Prop. Class	4 Owner's Name Address City State Property Location Billing Code Zip Code	5 Land Improvement Total	6 Exemptions Cd. Amount	7 Net Taxable Value	8 Deduct. Cd.Quan.	9 Special Tax Codes	10 Num Units	12 DED AMT 2025 TAX 2026 1ST
1	53 5	95X150 1S-AL-R-AG-1U .3271	2 FITZGERALD, BRIAN C & MEGAN 71 LAUREL DRIVE LITTLE SILVER, NJ 71 LAUREL DRIVE 07739 R-3 13	690500 652300 1342800		1342800			01	.00 17186.52 8593.26
2	53 6	51X137 43X150 IRR 1.5S-S-F-AG-1U .0000	2 DONOVAN, MATTHEW & ERICA 83 LAUREL DRIVE LITTLE SILVER, NJ 83 LAUREL DRIVE 07739 R-3 13	678400 514700 1193100		1193100			01	.00 15387.40 7693.70
3	53 7	95X125 2S-AL-L-AG-1U .2726	2 CHRISTIE, WILLIAM & JESSICA A 89 LAUREL DRIVE LITTLE SILVER, NJ 89 LAUREL DRIVE 07739 R-3 13	661200 1087100 1748300		1748300			01	.00 22076.63 11038.32
4	53 8	125X130 .3730	2 MILLER, RYAN W & STEPHANIE L 95 LAUREL DRIVE LITTLE SILVER, NJ 95 LAUREL DRIVE 07739 R-3 13	708800 1053200 1762000		1762000			01	.00 22333.85 11166.93
5	53 9	114X163 1S-F-R-1U .4266	2 D'AMORE, JOSEPH & MICHELLE 48 AMELIA CIRCLE LITTLE SILVER, NJ 48 AMELIA CIRCLE 07739 R-3 13	732000 241000 973000		973000			01	.00 12872.65 6436.33
6	53 10	80X155 1S-AL-R-AG-1U .2847	2 TARANTIN, NICHOLAS J & EMILY A 42 AMELIA CIRCLE LITTLE SILVER, NJ 42 AMELIA CIRCLE 07739 R-3 13	654800 214500 869300		869300			01	.00 11503.19 5751.60
7	53 11	90X139 2S-F-S-1U .2872	2 COURTNEY, PETER X & CRISTINA 36 AMELIA CIRCLE LITTLE SILVER, NJ 36 AMELIA CIRCLE 07739 R-3 13	660700 374800 1035500		1035500			01	.00 13484.81 6742.41
8	53 12	100X120 2S-AL-L-AG-1U .2755	2 SALSARULO, CHRISTOPHER 30 AMELIA CIRCLE LITTLE SILVER, NJ 30 AMELIA CIRCLE 07739 R-3 13	666600 592300 1258900		1258900			01	.00 16146.13 8073.07
9	53 13	97X192 1.5S-B-F-AG-1U .4275	2 COLASUONNO, JOSEPH & LORYN 24 AMELIA CIRCLE LITTLE SILVER, NJ 24 AMELIA CIRCLE 07739 R-3 13	731700 1373100 2104800		2104800			01	.00 26466.67 13233.34
10	54 1	90X252 125X234 IRR 3S-F-O-1U .0000	2 HANSON, BRUCE L 28 MARKHAM PLACE LITTLE SILVER, NJ 28 MARKHAM PLACE 07739 R-3 13	889900 471900 1361800		1361800			01	.00 17762.76 8881.38
11	54 2	75X254 1.5S-F-F-DG-1U .4373	2 SANTOS, DAVIS A. & ROBERTA L. 40 MARKHAM PL LITTLE SILVER, NJ 40 MARKHAM PLACE 07739 R-3 13	636800 237100 873900		873900			01	.00 11524.74 5762.37
12	54 3	99X140 1.5S-F-F-AG-1U .3182	2 D'ALOTTO, LOUIS A III & NALINI 5 LAUREL DRIVE LITTLE SILVER, N J 5 LAUREL DRIVE 07739 R-3 13	688800 205400 894200		894200			01	.00 11861.00 5930.50
13	54 4	110X116 1.5S-F-F-AG-1U .2929	2 RELYEA, LAWRENCE R & LINDA E 11 LAUREL DRIVE LITTLE SILVER, N J 11 LAUREL DRIVE 07739 R-3 13	669800 383800 1053600		1053600			01	.00 13716.17 6858.09
14	54 5	159X321 2S-AL-L-AG-1U 6 1.1717	2 LAZEWSKI, STEPHEN & AIMEE 23 LAUREL DRIVE LITTLE SILVER, NJ 23 LAUREL DRIVE 07739 R-3 13	973600 1479400 2453000		2453000			01	.00 31050.70 15525.35

10043600

0

54

8880600

18924200

5

1 L i n e	2 Block No. Lot No. Qualification Account No.	3 Land Dimensions Building Description Additional Lots Acreage Prop. Class	4 Owner's Name Address City State Property Location Billing Code Zip Code	5 Land Improvement Total	6 Exemptions Cd. Amount	7 Net Taxable Value	8 Deduct. Cd.Quan.	9 Special Tax Codes	10 Num Units	12 DED AMT 2025 TAX 2026 1ST
1	54 7	75X150 1S-S-R-AG-1U .2583	2 AVALONE, M & J & COMM CK MITA MTG 803 BROADWAY WEST LONG BRANCH, NJ 29 LAUREL DRIVE 07764 R-3 13	638000 284200 922200		922200			01	.00 12100.98 6050.49
2	54 8	100X150 1S-AL-R-AG-1U .3444	2 BURKE, KEVIN J JR & KAREN 35 LAUREL DRIVE LITTLE SILVER, NJ 35 LAUREL DRIVE 07739 R-3 13	703700 1145500 1849200		1849200			01	.00 23217.62 11608.81
3	54 9	75X175 1S-F-R-AG-1U .3013	2 MENDOZA, RYAN & ERIN 11 AMELIA CIRCLE LITTLE SILVER, NJ 11 AMELIA CIRCLE 07739 R-3 13	655400 253500 908900		908900			01	.00 11974.52 5987.26
4	54 10	120X200 16X175 IRR 1.5S-AL-F-AG-1U .0000	2 HINTZ, DAVID & MARY 17 AMELIA CIRCLE LITTLE SILVER, NJ 17 AMELIA CIRCLE 07739 R-3 13	803900 1342800 2146700		2146700			01	.00 27086.01 13543.01
5	54 11	100X120 1S-AL-R-AG-1U .2755	2 TICE, NEVA JOCELYN & CASTRO, ROMMEL 23 AMELIA CIRCLE LITTLE SILVER, NJ 23 AMELIA CIRCLE 07739 R-3 13	666600 151400 818000		818000			01	.00 10915.45 5457.73
6	54 12	100X120 2S-AL-R-AG-1U .2755	2 SALEH, WOODY JOHN & JULIE ANN 29 AMELIA CIRCLE LITTLE SILVER, NJ 29 AMELIA CIRCLE 07739 R-3 13	666600 997900 1664500		1664500			01	.00 21083.66 10541.83
7	54 13	100X120 1S-AL-R-AG-1U .2755	2 ARCHENAUT, SYLVAIN & ALAINA 35 AMELIA CIRCLE LITTLE SILVER, NJ 35 AMELIA CIRCLE 07739 R-3 13	666600 870000 1536600		1536600			01	.00 19441.17 9720.59
8	54 14	100X120 1.5S-F-F-AG-1U .2755	2 STEIN, WILLIAM 41 AMELIA CIRCLE LITTLE SILVER, NJ 41 AMELIA CIRCLE 07739 R-3 13	666600 192900 859500		859500			01	.00 11408.34 5704.17
9	54 15	100X120 2S-AL-S-1U .2755	2 O'CONNOR, JOAN A 47 AMELIA CIRCLE LITTLE SILVER, NJ 47 AMELIA CIRCLE 07739 R-3 13	666600 187300 853900		853900			01	.00 11342.24 5671.12
10	54 16	100X120 1S-F-R-AG-1U .2755	2 HRBEK, DEBORAH 53 AMELIA CIRCLE LITTLE SILVER, NJ 53 AMELIA CIRCLE 07739 R-3 13	666600 401200 1067800		1067800			01	.00 13879.99 6940.00
11	54 17	60X150 62X135 IRR 1S-AL-R-AG-1U .0000	2 CASTAGNO, LOUIS & CHRISTINE 59 AMELIA CIRCLE LITTLE SILVER, N J 59 AMELIA CIRCLE 07739 R-3 13	723200 164300 887500		887500			01	.00 11842.32 5921.16
12	54 18	75X150 1.5S-AL-F-AG-1U .2583	2 CLARK, STUART & JANE 65 AMELIA CIRCLE LITTLE SILVER, NJ 65 AMELIA CIRCLE 07739 R-3 13	638000 214100 852100		852100			01	.00 11267.52 5633.76
13	54 19	75X150 1S-F-R-AG-1U .2583	2 VERY, CARON 71 AMELIA CIRCLE LITTLE SILVER, NJ 71 AMELIA CIRCLE 07739 R-3 13	625200 246200 871400		871400			01	.00 11475.88 5737.94
14	54 20	75X150 1.5S-F-F-AG-1U .2583	2 SESSA, ERIN 77 AMELIA CIRCLE LITTLE SILVER, NJ 77 AMELIA CIRCLE 07739 R-3 13	638000 526700 1164700		1164700			01	.00 11398.28 5699.14

9425000

0

54

6978000

16403000

20

1 Line	2 Block No. Lot No. Qualification Account No.	3 Land Dimensions Building Description Additional Lots Acreage	4 Prop. Class	5 Owner's Name Address City State Property Location	6 Billing Code Zip Code	7 Land Improvement Total	8 Exemptions Cd. Amount	9 Net Taxable Value	10 Deduct. Cd.Quan.	11 Special Tax Codes	12 Num Units	13 DED AMT 2025 TAX 2026 1ST
1	54 21	75X150 1S-F-S-AG-1U .2583	2	MELLER, SCOTT & GINA 83 AMELIA CIRCLE LITTLE SILVER, NJ 83 AMELIA CIRCLE	07739 R-3 13	638000 377500 1015500		1015500			01	.00 13207.47 6603.74
2	54 22	75X150 1S-AL-R-AG-1U .2583	2	HAMILTON, PETER D & DOLAN DEBORAH A 89 AMELIA CIRCLE LITTLE SILVER, N J 89 AMELIA CIRCLE	07739 R-3 13	638000 224400 862400		862400			01	.00 11391.11 5695.56
3	54 23	141X149 IRR 1S-AL-R-AG-1U .0000	2	DEVANEY, KEVIN & JACQUELINE M 133 WILLOW DRIVE LITTLE SILVER, N J 133 WILLOW DRIVE	07739 R-3 13	587100 254400 841500		841500			01	.00 11212.91 5606.46
4	54 24.01	78X237 2S-F-L-AG-1U .4244	2	DE NOIA, AMERICO J. JR. & JANET M. 10 BROOKSIDE LANE LITTLE SILVER, N J 10 BROOKSIDE LANE	07739 R-3 13	574200 751400 1325600		1325600			01	.00 16771.23 8385.62
5	54 24.02	83X184 2S-AL-S-AG-1U .3506	2	DELASZLO, CHRISTIAN H & BRITTANY MA 20 BROOKSIDE LANE LITTLE SILVER, NJ 20 BROOKSIDE LANE	07739 R-3 13	596800 304200 901000		901000			01	.00 11774.78 5887.39
6	54 24.03	72X160 30X152 IRR 2S-F-L-AG-1U .0000	2	BLANCHARD, JEFFREY E & EVELYN K 30 BROOKSIDE LANE LITTLE SILVER, N J 30 BROOKSIDE LANE	07739 R-3 13	656600 493900 1150500		1150500			01	.00 14844.21 7422.11
7	54 24.04	92X160 1S-F-S-AG-1U .3379	2	MC DERMOTT, DONALD G & MARY JANE 40 BROOKSIDE LANE LITTLE SILVER, N J 40 BROOKSIDE LANE	07739 R-3 13	636500 373600 1010100		1010100			01	.00 13142.80 6571.40
8	54 24.05	88X165 2S-F-L-AG-1U .3333	15F	HANRATTY, WILLIAM J & MARGARET E 50 BROOKSIDE LANE LITTLE SILVER, NJ 50 BROOKSIDE LANE	07739 R-3 13	630300 414000 1044300		*EXEMPT*			01	.00 13536.54 6768.27
9	54 24.06	88X165 1S-F-S-AG-1U .3333	2	GENEST, LAUREN 60 BROOKSIDE LANE LITTLE SILVER, NJ 60 BROOKSIDE LANE	07739 R-3 13	630300 328600 958900		958900			01	.00 12523.46 6261.73
10	54 24.07	118X147 2S-F-L-AG-1U .3982	2	LANG, GEORGE C JR & PATRICE M 70 BROOKSIDE LANE LITTLE SILVER, N J 70 BROOKSIDE LANE	07739 R-3 13	663600 547100 1210700		1210700			01	.00 15568.46 7784.23
11	54 24.08	67X190 2S-F-L-AG-1U .2922	2	GILMAN, SAMUEL V III 80 BROOKSIDE LANE LITTLE SILVER, NJ 80 BROOKSIDE LANE	07739 R-3 13	591100 864900 1456000		1456000			01	.00 18351.93 9175.97
12	54 24.09	135X130 2S-F-E-AG-1U .4029	2	SANTUCCIO, RUTH 29 CREEKSIDE COURT SECAUCUS, NJ 163 WILLOW DRIVE	07094 R-3 13	564000 1071800 1635800		1635800			01	.00 20589.34 10294.67
13	54 24.10	89X198 2S-F-L-AG-1U .4045	2	O'BRIEN, EDWARD P & MEDWIN, JESSICA 179 WILLOW DRIVE LITTLE SILVER, NJ 179 WILLOW DRIVE	07739 R-3 22	473700 518700 992400		992400			01	.00 12762.00 6381.00
14	54 24.11	2.080 AC 2.0800	15C	BORO OF LITTLE SILVER 480 PROSPECT AVE LITTLE SILVER, N J BROOKSIDE LANE	07739 R-3 22	53000 0 53000		*EXEMPT*			00	.00 .00 .00

7249900

0

54

6110500

13360400

24.11

1 Line	2 Block No. Lot No. Qualification Account No.	3 Land Dimensions Building Description Additional Lots Acreage Prop. Class	4 Owner's Name Address City State Property Location Billing Code Zip Code	5 Land Improvement Total	6 Exemptions Cd. Amount	7 Net Taxable Value	8 Deduct. Cd.Quan.	9 Special Tax Codes	10 Num Units	12 DED AMT 2025 TAX 2026 1ST
1	54 24.12	138X120 1S-F-O-1U .3802	2 MEHRA, NEERAJ & DEEPTI 544 BRANCH AVE LITTLE SILVER, NJ 544 BRANCH AVE 07739 R-3 22	491300 365200 856500		856500			01	.00 11580.78 5790.39
2	54 25	192X160 TRI 2S-F-S-AG-1U .7052	2 BUCCHERI, MATTHEW V. & CHRISTINE C. 554 BRANCH AVE LITTLE SILVER, NJ 554 BRANCH AVE 07739 R-3 22	482200 322100 804300		804300			01	.00 10908.27 5454.14
3	54 25.01	100X160 2S-F-2-2U .3673	2 KOTOK, STEPHEN & QURESHI, MEHREEN 560 BRANCH AVE LITTLE SILVER, NJ 560 BRANCH AVE 07739 R-3 22	503800 386400 890200		890200			02	.00 12019.07 6009.54
4	54 25.02	110X160 2S-F-L-AG-1U .4040	2 DUNCAN, ROBERT & ENRIQUETA 4 OAKWOOD LANE LITTLE SILVER, NJ 4 OAKWOOD LANE 07739 R-3 22	568700 475800 1044500		1044500			01	.00 13427.33 6713.67
5	54 25.03	110X191 2S-AL-L-AG-1U .4823	2 KILCOOLEY, PATRICK R. & JENNIFER 8 OAKWOOD LANE LITTLE SILVER, N J 8 OAKWOOD LANE 07739 R-3 22	695900 645600 1341500		1341500			01	.00 17183.65 8591.83
6	54 25.04	116X257 2S-AL-L-AG-1U .6844	2 VILLANI, MICHAEL & ERIKA CONCEPCION 15 OAKWOOD LANE LITTLE SILVER, NJ 15 OAKWOOD LANE 07739 R-3 22	764100 705200 1469300		1469300			01	.00 18821.83 9410.92
7	54 25.05	118X155 2S-AL-L-AG-1U .4199	2 ONE NINE NINE LLC 199 WILLOW DRIVE LITTLE SILVER, NJ 199 WILLOW DRIVE 07739 R-3 22	556100 463800 1019900		1019900			01	.00 13262.07 6631.04
8	54 25.06	150X152 2S-F-S-AG-1U .5234	2 CARAGHER, JAMES & NANCY 211 WILLOW DRIVE LITTLE SILVER, NJ 211 WILLOW DRIVE 07739 R-3 22	584200 465200 1049400		1049400			01	.00 13673.06 6836.53
9	54 25.07	121X177 1S-F-R-AG-1U .4917	2 PISCIOTTA, CHARLES S & SOPHIE F 9 OAKWOOD LANE LITTLE SILVER, N J 9 OAKWOOD LANE 07739 R-3 22	697000 305300 1002300		1002300			01	.00 13160.05 6580.03
10	54 25.08	112X212 2S-F-L-AG-1U .5451	2 MILAN, CHRISTOPHER D & LAUREN M 5 OAKWOOD LANE LITTLE SILVER, NJ 5 OAKWOOD LANE 07739 R-3 22	716800 446100 1162900		1162900			01	.00 15102.87 7551.44
11	54 25.09	135X135 2S-F-L-AG-1U .4184	2 PAPATREFON, BASIL & KAROLYN M 1 OAKWOOD LANE LITTLE SILVER, N J 1 OAKWOOD LANE 07739 R-3 22	569800 285200 855000		855000			01	.00 11181.30 5590.65
12	54 25.10	112X135 2S-F-S-1U .3471	2 HICKEY, PATRICK & CONNELL, ERIN 588 BRANCH AVENUE LITTLE SILVER, NJ 588 BRANCH AVENUE 07739 R-3 22	495400 301300 796700		796700			01	.00 10872.34 5436.17
13	54 25.11	116X381 2S-F-O-1U 1.0146	2 SULLIVAN, THOMAS F & CANDYCE M 612 BRANCH AVE LITTLE SILVER, NJ 612 BRANCH AVE 07739 R-3 22	626800 1159800 1786600		1786600			01	.00 23197.49 11598.75
14	54 25.12	140X145 1S-F-S-1U .4660	2 NITTO, WILLIAM 2 RUDDY COURT LITTLE SILVER, NJ 2 RUDDY COURT 07739 R-3 22	586200 244200 830400		830400			01	.00 10918.33 5459.17

8338300

0

54

6571200

14909500

25.12

1 L i n e	2 Block No. Lot No. Qualification Account No.	3 Land Dimensions Building Description Additional Lots Acreage Prop. Class	4 Owner's Name Address City State Property Location Billing Code Zip Code	5 Land Improvement Total	6 Exemptions Cd. Amount	7 Net Taxable Value	8 Deduct. Cd.Quan.	9 Special Tax Codes	10 Num Units	12 DED AMT 2025 TAX 2026 1ST
1	54 25.13	193X131 2S-AL-L-AG-1U .5804	2 BATTEL, STEVEN A & JENNIE V 8 RUDDY COURT LITTLE SILVER, NJ 07739 R-3 22	727400 794600 1522000		1522000			01	.00 19382.26 9691.13
2	54 25.14	118X150 2S-AL-L-AG-1U .4063	2 SOVIERO, PETER 11 RUDDY COURT LITTLE SILVER, N J 07739 R-3 22	690500 524900 1215400		1215400			01	.00 15677.67 7838.84
3	54 25.15	102X153 2S-F-L-AG-1U .3583	2 QUIGLEY, SEAN & KIMBERLY 7 RUDDY COURT LITTLE SILVER, N J 07739 R-3 22	670500 410000 1080500		1080500			01	.00 14039.49 7019.75
4	54 25.16	100X153 2S-F-2-1U .3512	2 CUTLER, EVAN & WENDROFF, SHARON 3 RUDDY COURT LITTLE SILVER, NJ 07739 R-3 22	550800 679400 1230200		1230200			01	.00 15597.20 7798.60
5	54 26	149X220 2S-F-S-AG-1U .7525	2 LISTO, MARCIA J & JOSEPH 225 WILLOW DRIVE LITTLE SILVER, NJ 07739 R-3 22	664500 233800 898300		898300			01	.00 12049.25 6024.63
6	54 27	123X184 2S-F-O-1U .5196	2 MARTINEZ, DANIELLE 241 WILLOW DRIVE LITTLE SILVER, NJ 07739 R-3 22	598700 820800 1419500		1419500			01	.00 18093.27 9046.64
7	54 27.01	115X207 2S-AL-L-AG-1U .5465	2 URSINO, MARIA 263 WILLOW DRIVE LITTLE SILVER, NJ 07739 R-3 22	609200 343400 952600		952600			01	.00 12575.19 6287.60
8	54 27.02	103X225 2S-AL-L-1U .5320	2 RAMALHO, ALYSA & DAVID 1 BRIDGE AVENUE #305 RED BANK, NJ 07701 R-3 22	738700 760200 1498900		1498900			01	.00 19127.91 9563.96
9	54 28	74X314 155X179 ++IRR 1S-F-R-AG-1U .5852	2 PAZ, JOSE W & EVELYN A 21 GLENWOOD DRIVE TINTON FALLS, NJ 07724 R-3 22	490800 183200 674000		674000			01	.00 9025.80 4512.90
10	54 29	75X155 1S-AL-R-1U .2669	2 BISHOP, SUSIE T, SUSAN M. & LEONORA 603 NORTH OWEN STREET ALEXANDRIA, VA 22304 R-3 22	453100 85300 538400		538400			01	.00 7334.45 3667.23
11	54 30	74X155 1S-F-R-1U .2633	2 BARBARA M B COMPTON TR. 19 SANDPIPER LANE SEA BRIGHT, NJ 07760 R-3 22	451300 236500 687800		687800	W 1 01		01	250.00 8851.96 4425.98
12	54 31	75X152 1S-AL-R-DG-1U .2617	2 LAUDE, STEPHANIE 287 WILLOW DRIVE LITTLE SILVER, NJ 07739 R-3 22	450700 163500 614200		614200			01	.00 8226.83 4113.42
13	54 32	42X150 2S-AL-O-1U .1446	2 BRUNO, JAYE 291 WILLOW DRIVE LITTLE SILVER, N J 07739 R-3 22	389400 258000 647400		647400			01	.00 8494.11 4247.06
14	54 33	50X150 2S-AL-O-DG-1U .1722	2 KEHOE, DWIGHT F. & KAREN S. 297 WILLOW DRIVE LITTLE SILVER, N J 07739 R-3 22	404300 174700 579000		579000			01	.00 7713.82 3856.91

W01 250

7889900

0

54

5668300

13558200

33

1 Line	2 Block No. Lot No. Qualification Account No.	3 Land Dimensions Building Description Additional Lots Acreage	4 Prop. Class	5 Owner's Name Address City State Property Location	6 Billing Code Zip Code	7 Land Improvement Total	8 Exemptions Cd. Amount	9 Net Taxable Value	10 Deduct. Cd.Quan.	11 Special Tax Codes	12 Num Units	13 DED AMT 2025 TAX 2026 1ST
1	54 34	50X261 70X86 IRR 2S-AL-O-1U 41 .0000	2	TRAN, NATHALIE T & SCHARMANN, ERIC 303 WILLOW DRIVE LITTLE SILVER, NJ 303 WILLOW DRIVE	07739 R-3 22	426400 290900 717300		717300			01	.00 9399.42 4699.71
2	54 35	40X291 1S-AL-O-1U 40 .2672	2	WILKINS, NICHOLAS & MEGAN 309 WILLOW DRIVE LITTLE SILVER, NJ 309 WILLOW DRIVE	07739 R-3 22	401300 265400 666700		666700			01	.00 8747.02 4373.51
3	54 36	40X268 2S-AL-O-1U 39 .2461	2	OLSON, ERICA 315 WILLOW DRIVE LITTLE SILVER, NJ 315 WILLOW DRIVE	07739 R-3 22	415900 250500 666400		666400			01	.00 5400.25 2700.13
4	54 37	40X150 2S-AL-O-1U .1377	2	1 SYCAMORE LLC 530 PROSPECT AVE. 2E LITTLE SILVER, NJ 321 WILLOW DRIVE	077391444 B-2 22	394400 194100 588500		588500			01	.00 7804.35 3902.18
5	54 38	52X228 40X98 ++IRR .1811	1	1 SYCAMORE LLC 530 PROSPECT AVE. 2E LITTLE SILVER, NJ 327 WILLOW DRIVE	077391444 B-2 22	781900 0 781900		781900			00	.00 10606.50 5303.25
6	54 42	100X104 .2388	1	1 SYCAMORE LLC 530 PROSPECT AVE. 2E LITTLE SILVER, NJ 333 WILLOW DRIVE	07739 B-2 22	582500 0 582500		582500			00	.00 7903.50 3951.75
7	54 43	92X125 CB2S .2640	1	1 SYCAMORE LLC 530 PROSPECT AVE. 2E LITTLE SILVER, NJ 1 SYCAMORE AVE	077391444 B-2 22	588900 0 588900		588900			01	.00 7989.72 3994.86
8	54 44	125X114 52X193 IRR CB1S 45,46,47 .0000	4A	SANTANGELO /MONMOUTH COMMUNITY BANK 627 SECOND AVENUE LONG BRANCH, N J 700 BRANCH AVE	07740 B-2 22	1110800 471100 1581900		1581900			00	.00 20665.50 10332.75
9	54 48	131X213 49 .6406	4A	SANTANGELO, FRANK R 70 PARK AVENUE SHREWSBURY, N J 680 BRANCH AVENUE	07702 R-3 22	767600 862200 1629800		1629800			00	.00 21290.59 10645.30
10	54 51	40X225 1S-AL-O-1U .2066	2	ZAUNERE, NISSA 670 BRANCH AVE LITTLE SILVER, NJ 670 BRANCH AVE	07739 R-3 22	406200 170400 576600		576600			01	.00 7883.38 3941.69
11	54 52	70X225 2S-AL-O-DG-1U .3616	2	INGRAHMA, THOMAS J & MARY JO WILSEY 664 BRANCH AVE LITTLE SILVER, NJ 664 BRANCH AVE	07739 R-3 22	468700 573300 1042000		1042000			01	.00 13678.80 6839.40
12	54 53	70X347 25X90 TRI 2S-F-O-1U .3046	2	MARRA, GIOVANNINO & AUSILIA 660 BRANCH AVE. LITTLE SILVER, N.J. 660 BRANCH AVE	07739 R-3 22	514400 284400 798800		798800			01	.00 10994.49 5497.25
13	54 54	48X225 2S-F-O-1U .2479	2	LUNNEY, JOHN J & ELIZABETH E 656 BRANCH AVENUE LITTLE SILVER, N J 656 BRANCH AVE	07739 R-3 22	422900 231500 654400		654400			01	.00 8877.79 4438.90
14	54 55	86X347 43X100 IRR 2S-AL-O-DG-1U .0000	2	REYNOLDS, GARRETT 650 BRANCH AVE LITTLE SILVER, NJ 650 BRANCH AVE	07739 R-3 22	535500 647900 1183400		1183400			01	.00 15689.17 7844.59

7817400

0

54

4241700

12059100

55

1 L i n e	2 Block No. Lot No. Qualification Account No.	3 Land Dimensions Building Description Additional Lots Acreage Prop. Class	4 Owner's Name Address City State Property Location Billing Code Zip Code	5 Land Improvement Total	6 Exemptions Cd. Amount	7 Net Taxable Value	8 Deduct. Cd.Quan.	9 Special Tax Codes	10 Num Units	12 DED AMT 2025 TAX 2026 1ST
1	54 56	60X347 2S-F-O-DG-1U .4780	2 HEGNEY, ROBERT 642 BRANCH AVE LITTLE SILVER, NJ 642 BRANCH AVE 07739 R-3 22	481000 566000 1047000		1047000			01	.00 13793.76 6896.88
2	54 57	52X200 1.5S-AL-O-1U .2388	2 CORRE, JACQUELINE 636 BRANCH AVE LITTLE SILVER, NJ 636 BRANCH AVE 07739 R-3 22	423700 258200 681900		681900			01	.00 9208.30 4604.15
3	54 59	22X289 53X264 IRR 1S-AL-R-DG-1U .0000	2 KING, MARILYN D 524 BRANCH AVE LITTLE SILVER, N J 524 BRANCH AVE 07739 R-3 13	497600 211200 708800		708800			01	.00 10367.96 5183.98
4	54 60	75X289 1S-AL-R-DG-1U .4976	2 SCHWEERS, GREGORY J & SONIA A, ET AL 518 BRANCH AVENUE LITTLE SILVER, NJ 518 BRANCH AVE 07739 R-3 13	505300 193900 699200		699200			01	.00 9774.47 4887.24
5	54 61	100X288 1S-AL-R-AG-1U .6612	2 SCHWEERS, GREGORY J & SONIA A 512 BRANCH AVE LITTLE SILVER, NJ 512 BRANCH AVE 07739 R-3 13	578000 343400 921400		921400			01	.00 12714.58 6357.29
6	54 62	100X287 2S-AL-L-1U .6589	2 SULLIVAN, PATRICK J & CAROLYN B 508 BRANCH AVE. LITTLE SILVER, N.J. 508 BRANCH AVE 07739 R-3 13	595900 804500 1400400		1400400			01	.00 18695.37 9347.69
7	54 63	100X286 2S-AL-S-DG-AG-1 .6566	2 JACOBSEN, ERIC & HYACIANTH 500 BRANCH AVE LITTLE SILVER, NJ 500 BRANCH AVE 07739 R-3 13	595900 213500 809400		809400			01	.00 11441.39 5720.70
8	54 64	75X288 2S-F-S-1U .4959	2 GAMBARDELLA, JOSEPH TRUST & GLORIA 488 BRANCH AVE LITTLE SILVER, NJ 488 BRANCH AVE 07739 R-3 13	531900 538000 1069900		1069900			01	.00 14250.73 7125.37
9	54 65	75X290 2S-AL-L-DG-1U .4993	2 LEFEBVRE, LARISA I. 482 BRANCH AVENUE LITTLE SILVER, NJ 482 BRANCH AVE 07739 R-3 13	534200 481600 1015800		1015800			01	.00 13618.45 6809.23
10	54 66	75X290 2S-AL-L-DG-1U .4993	2 IMRICH, DONNA M. 476 BRANCH AVE LITTLE SILVER, N J 476 BRANCH AVE 07739 R-3 13	534200 293100 827300		827300			01	.00 11381.04 5690.52
11	54 67	75X290 1S-ST-R-AG-1U .4993	2 RAHIM, KEN 472 BRANCH AVE LINCROFT, NJ 472 BRANCH AVE 07738 R-3 13	534200 211200 745400		745400			01	.00 10409.63 5204.82
12	54 68	75X290 2S-F-L-DG-1U .4993	2 ZHANG, XUEMIN 468 BRANCH AVE LITTLE SILVER, NJ 468 BRANCH AVE 07739 R-3 13	534200 339800 874000		874000			01	.00 11935.72 5967.86
13	54 69	75X290 1S-AL-R-DG-1U .4993	2 MAZEROLLE, GAIL A, ETAL, TRUSTEES 464 BRANCH AVENUE LITTLE SILVER, NJ 464 BRANCH AVE 07739 R-3 13	534200 386100 920300		920300			01	.00 12484.66 6242.33
14	54 70	110X151 2S-AL-S-AG-1U .3813	2 FINNEGAN, RYAN & ANDREOZZI, LINDSEY 450 BRANCH AVE LITTLE SILVER, NJ 450 BRANCH AVE 07739 R-3 13	522000 414200 936200		936200			01	.00 12619.73 6309.87

7402300

0

54

5254700

12657000

70

1 L i n e	2 Block No. Lot No. Qualification Account No.	3 Land Dimensions Building Description Additional Lots Acreage Prop. Class	4 Owner's Name Address City State Property Location Billing Code Zip Code	5 Land Improvement Total	6 Exemptions Cd. Amount	7 Net Taxable Value	8 Deduct. Cd.Quan.	9 Special Tax Codes	10 Num Units	12 DED AMT 2025 TAX 2026 1ST
1	54 71	124X151 2S-AL-S-AG-1U .4298	2 KEIKUATOV, KATHERINE 16 MARKHAM PLACE LITTLE SILVER, NJ 16 MARKHAM PLACE 07739 R-3 13	588200 354200 942400		942400			01	.00 12247.55 6123.78
2	55 3	130X122 2S-F-2-1U .3641	2 MILLER, CHRISTIAN F & LAFFERTY, KAI 86 MAPLE AVE LITTLE SILVER, NJ 86 MAPLE AVE 07739 R-3 23	665100 308200 973300		973300			01	.00 12359.64 6179.82
3	55 5	75X128 1S-AL-R-AG-1U .2204	2 WALLACE, RICHARD A 31 SHERWOOD DRIVE EATONTOWN, NJ 82 MAPLE AVE 07724 R-3 23	409200 192700 601900		601900			01	.00 8234.01 4117.01
4	55 6	75X128 .2204	2 BARBER, REBECCA 76 MAPLE AVE LITTLE SILVER, NJ 76 MAPLE AVE 07739 R-3 23	409200 868200 1277400		1277400			01	.00 16249.60 8124.80
5	55 7	75X128 1S-AL-R-AG-1U .2204	2 CALVERT, RYAN & LESLEY 70 MAPLE AVE LITTLE SILVER, NJ 70 MAPLE AVE 07739 R-3 23	409200 70100 479300		479300			01	.00 6601.58 3300.79
6	55 8	75X128 1S-AL-R-AG-1U .2204	2 OTTLINGHAUS, NICHOLAS & ELAINE 64 MAPLE AVE LITTLE SILVER, N J 64 MAPLE AVE 07739 R-3 23	409200 173800 583000		583000			01	.00 8009.84 4004.92
7	55 9	50X128 1.5S-AL-F-1U .1469	2 GALLO, JOHN JR & CHRISTINA 58 MAPLE AVE LITTLE SILVER, NJ 58 MAPLE AVE 07739 R-3 23	374800 239300 614100		614100			01	.00 8173.66 4086.83
8	55 10	50X128 1.5S-S-F-1U .1469	2 DEVITA, JULIA A. 52 MAPLE AVENUE LITTLE SILVER, N J 52 MAPLE AVE 07739 R-3 23	374800 213300 588100		588100			01	.00 7511.20 3755.60
9	55 11	50X128 2S-AL-L-AG .1469	2 KELLY, MATTHEW G & MICHAEL P 14 BRIDGEWATERS DRIVE OCEANPORT, NJ 50 MAPLE AVENUE 07757 R-3 23	374800 650300 1025100		1025100			01	.00 13184.48 6592.24
10	55 12	50X128 1S-AL-R-1U .1469	2 DANZI, BENJAMIN Q 46 MAPLE AVE LITTLE SILVER, NJ 46 MAPLE AVE 07739 R-3 23	374800 72400 447200		447200			01	.00 6269.63 3134.82
11	55 13	50X128 1S-F-R-1U .1469	2 NEUMANN, ELLA A 44 MAPLE AVE LITTLE SILVER, NJ 44 MAPLE AVE 07739 R-3 23	374800 235600 610400		610400			01	.00 8185.16 4092.58
12	55 14	77X141 1.5S-F-F-AG-1U .2492	15F 36 MAPLE AVE CO. 36 MAPLE AVE LITTLE SILVER, N J 36 MAPLE AVE 07739 R-3 23	420400 367100 787500		*EXEMPT*			01	.00 10125.10 5062.55
13	55 15	85X172 1S-AL-R-1U .3356	2 WORDEN, THOMAS J. 28 MAPLE AVE LITTLE SILVER, N J 28 MAPLE AVE 07739 R-3 23	447900 134300 582200		582200			01	.00 8169.35 4084.68
14	55 16	150X150 2S-AL-O-DG-1U .5165	2 TUZZO, ROBERT & REGINA 16 MAPLE AVENUE LITTLE SILVER, NJ 16 MAPLE AVE 07739 R-3 23	501000 1328400 1829400		1829400			01	.00 23206.12 11603.06

5713000

0

55

4840800

10553800

16

1 Line	2 Block No. Lot No. Qualification Account No.	3 Land Dimensions Building Description Additional Lots Acreage Prop. Class	4 Owner's Name Address City State Property Location Billing Code Zip Code	5 Land Improvement Total	6 Exemptions Cd. Amount	7 Net Taxable Value	8 Deduct. Cd.Quan.	9 Special Tax Codes	10 Num Units	12 DED AMT 2025 TAX 2026 1ST
1	55 16.01	100X150 2S-F-S-AG-1U .3444	2 GUILD, HAROLD ROBERT III & LORI 22 MAPLE AVENUE LITTLE SILVER, NJ 22 MAPLE AVE 07739 R-3 23	668100 207000 875100		875100			01	.00 11270.39 5635.20
2	55 19	100X232 2S-F-F-DG-1U .5326	2 PREWETT, IRA JR 571 BRANCH AVENUE LITTLE SILVER, NJ 571 BRANCH AVE 07739 R-3 23	562300 972300 1534600		1534600			01	.00 20168.30 10084.15
3	55 21	50X201 2S-AL-S-1U .2307	2 CHEN, YUNG CHANG & SHIU LI 579 BRANCH AVENUE LITTLE SILVER, NJ 579 BRANCH AVE 07739 R-3 23	441900 137900 579800		579800			01	.00 7834.52 3917.26
4	55 22	20X180 30X175 IRR 1S-AL-R-1U .0000	2 CURRY, PATRICK & MULLARKEY, BRIANNE 583 BRANCH AVE LITTLE SILVER, NJ 583 BRANCH AVE 07739 R-3 23	413100 253200 666300		666300			01	.00 9912.43 4956.22
5	55 23	100X175 2S-AL-O-DG-1U .4017	2 MINETTI, DAVID M & CAITLIN 587 BRANCH AVE LITTLE SILVER, NJ 587 BRANCH AVE 07739 R-3 23	396500 685900 1082400		1082400			01	.00 13095.38 6547.69
6	55 25	141X130 1.5S-AL-F-1U .4208	2 BIRCH AVENUE INVESTMENTS, LLC PO BOX 136 OCEANPORT, NJ 35 BIRCH AVE 07757 R-3 23	381000 390900 771900		771900			01	.00 9732.80 4866.40
7	55 27	120X200 1.5S-F-F-AG-1U 28 .5510	2 BURDGE, ALBERT A. JR. & SANDRA 39 BIRCH AVE LITTLE SILVER, N J 39 BIRCH AVE 07739 R-3 23	451400 265200 716600		716600			01	.00 9885.16 4942.58
8	55 29	120X162 30 .4463	15C LITTLE SILVER BORO 480 PROSPECT AVENUE LITTLE SILVER, NJ 43 BIRCH AVE 07739 R-3 23	429900 0 429900		*EXEMPT*			01	.00 .00 .00
9	55 31	110X128 1S-F-R-1U 32 .3232	2 SEMPKOWSKI, ANTHONY 85 BIRCH AVENUE LITTLE SILVER, NJ 85 BIRCH AVE 07739 R-3 23	400400 235700 636100		636100			01	.00 8682.35 4341.18
10	55 33	150X129 2S-F-O-DG-1U 34,35 .4442	2 KASZYNSKI, PETER & TARA 336 CREAMERY ROAD TUNKHANNOCK, PA 89 BIRCH AVE 18657 R-3 23	424900 431600 856500		856500			01	.00 11471.57 5735.79
11	55 36	100X129 1S-AL-R-1U .2961	2 SKORKA, KIMBERLY D 95 BIRCH AVENUE LITTLE SILVER, NJ 95 BIRCH AVE 07739 R-3 23	394300 115500 509800		509800			01	.00 7156.26 3578.13
12	55 37	100X129 1.5S-AL-F-DG-1U .2961	2 CARMAR PROPERTIES, LLC 145 WHITE ROAD LITTLE SILVER, NJ 97 BIRCH AVE 07739 R-3 23	394300 282200 676500		676500			01	.00 8836.11 4418.06
13	55 38	162X128 1.5S-F-F-AG-1U .4760	2 CARUSO, FRANK J & ANDREA 99 BIRCH AVENUE LITTLE SILVER, NJ 99 BIRCH AVE 07739 R-3 23	432300 160900 593200		593200			01	.00 8305.86 4152.93
14	55 39	163X119 2S-AL-L-AG-1U .4453	2 COLLINS, CHRISTOPHER & EILEEN 101 BIRCH AVENUE LITTLE SILVER, N J 101 BIRCH AVENUE 07739 R-3 23	423200 399100 822300		822300			01	.00 10993.05 5496.53

5783700

0

55

4537400

10321100

39

1 L i n e	2 Block No. Lot No. Qualification Account No.	3 Land Dimensions Building Description Additional Lots Acreage Prop. Class	4 Owner's Name Address City State Property Location Billing Code Zip Code	5 Land Improvement Total	6 Exemptions Cd. Amount	7 Net Taxable Value	8 Deduct. Cd.Quan.	9 Special Tax Codes	10 Num Units	12 DED AMT 2025 TAX 2026 1ST
1	55 40	120X214 2S-AL-L-1U .5895	2 SHAHEEN, MICHAEL V & REBECCA L 94 MAPLE AVE LITTLE SILVER, NJ 94 MAPLE AVE 07739 R-3 23	713500 863700 1577200		1577200			01	.00 19011.51 9505.76
2	55 41	120X178 2S-AL-L-AG-1U .4904	2 98 MAPLE AVE CO. 98 MAPLE AVENUE LITTLE SILVER, NJ 98 MAPLE AVE 07739 R-3 23	681400 780100 1461500		1461500			01	.00 16459.40 8229.70
3	55 42	120X153 2S-AL-L-AG-1U .4215	2 GALVIN, JAMES M & LESLIE G 102 MAPLE AVE LITTLE SILVER, N J 102 MAPLE AVE 07739 R-3 23	658400 495200 1153600		1153600			01	.00 14050.99 7025.50
4	55 43	122X138 2S-AL-F-AG-1U .3865	2 LONGO, STACEY & STANAWAY, SCOTT 106 MAPLE AVE LITTLE SILVER, NJ 106 MAPLE AVE 07739 R-3 23	642200 750000 1392200		1392200			01	.00 16246.72 8123.36
5	55 44	164X101 2S-F-L-AG-1U .3803	2 COLAVITA, JASON & JANINE 112 MAPLE AVE LITTLE SILVER, NJ 112 MAPLE AVE 07739 R-3 23	627900 807200 1435100		1435100			01	.00 16559.99 8280.00
6	55 45	111X194 2S-AL-L-AG-1U .4944	2 FAVATA, JOSEPH & JENNIFER 116 MAPLE AVE LITTLE SILVER, NJ 116 MAPLE AVE 07739 R-3 23	683000 622500 1305500		1305500			01	.00 15819.93 7909.97
7	55 51.01	COMMON ELEMENTS MODEL A GAR RT .0000	2 GREENBERG, AMY 121 BIRCH AVENUE LITTLE SILVER, NJ 121 BIRCH AVE 07739 R-3A 1201	410000 321500 731500		731500			01	.00 9964.16 4982.08
8	55 51.02	COMMON ELEMENTS MODEL B GAR LFT .0000	2 FARRELL FAMILY IRREVOCABLE TRUST 125 BIRCH AVE LITTLE SILVER, NJ 125 BIRCH AVE 07739 R-3A 1201	410000 380400 790400		790400			01	.00 10671.16 5335.58
9	55 51.03	COMMON ELEMENTS MODEL A GAR LFT .0000	2 TAMARGO, ARMANDO & SARA 129 BIRCH AVE LITTLE SILVER, NJ 129 BIRCH AVE 07739 R-3A 1201	397700 299800 697500		697500			01	.00 9521.56 4760.78
10	55 51.04	COMMON ELEMENTS MODEL A GAR LFT .0000	2 SCHIRALDI, MICHAEL J & ELAINE D 133 BIRCH AVE LITTLE SILVER, NJ 133 BIRCH AVE 07739 R-3A 1201	397700 309000 706700		706700			01	.00 9616.40 4808.20
11	55 51.05	COMMON ELEMENTS MODEL A GAR RT .0000	2 137 BIRCH AVE CO. 137 BIRCH AVE LITTLE SILVER, NJ 137 BIRCH AVE 07739 R-3A 1201	397700 307700 705400		705400	V 1 01		01	250.00 9366.40 4683.20
12	55 51.06	COMMON ELEMENTS MODEL B GAR RT .0000	2 BRADY, DONNA E 141 BIRCH AVE LITTLE SILVER, NJ 141 BIRCH AVE 07739 R-3A 1201	397700 373200 770900		770900			01	.00 10402.44 5201.22
13	55 51.07	COMMON ELEMENTS MODEL A GAR LFT .0000	2 LESLIE, JOSHUA R & KATHRYN A 145 BIRCH AVE LITTLE SILVER, NJ 145 BIRCH AVE 07739 R-3A 1201	397700 321700 719400		719400			01	.00 9784.53 4892.27
14	55 51.08	COMMON ELEMENTS MODEL B GAR LFT .0000	2 LIN, CHI-HO 149 BIRCH AVENUE LITTLE SILVER, NJ 149 BIRCH AVE 07739 R-3A 1201	397700 395700 793400		793400			01	.00 10669.73 5334.87

1 L i n e	2 Block No. Lot No. Qualification Account No.	3 Land Dimensions Building Description Additional Lots Acreage Prop. Class	4 Owner's Name Address City State Property Location Billing Code Zip Code	5 Land Improvement Total	6 Exemptions Cd. Amount	7 Net Taxable Value	8 Deduct. Cd.Quan.	9 Special Tax Codes	10 Num Units	12 DED AMT 2025 TAX 2026 1ST
1	55 51.09	COMMON ELEMENTS MODEL A GAR LFT .0000	2 LIN, CHI-HO 153 BIRCH AVENUE LITTLE SILVER, NJ 153 BIRCH AVE 07739 R-3A 1201	397700 307700 705400		705400			01	.00 9616.40 4808.20
2	55 51.10	COMMON ELEMENTS MODEL A GAR RT .0000	2 ORESCOVICH, CHRISTINA 157 BIRCH AVE LITTLE SILVER, NJ 157 BIRCH AVE 07739 R-3A 1201	397700 307700 705400		705400			01	.00 9616.40 4808.20
3	55 51.11	COMMON ELEMENTS MODEL B GAR RT .0000	2 DENIGRIS, JUDI C & BENEDETTO 161 BIRCH AVENUE LITTLE SILVER, NJ 161 BIRCH AVE 07739 R-3A 1201	397700 422900 820600		820600			01	.00 10681.22 5340.61
4	55 51.12	COMMON ELEMENTS MODEL B GAR LFT .0000	2 BAERI, ERIC & KRISTEN 168 BIRCH AVE LITTLE SILVER, NJ 168 BIRCH AVE 07739 R-3A 1201	397700 378200 775900		775900			01	.00 10409.63 5204.82
5	55 51.13	COMMON ELEMENTS MODEL A GAR LFT .0000	2 SHIREY, YUN YOUNG CHA & WILLIAM M 2 RUSSELL AVENUE OCEANPORT, NJ 164 BIRCH AVE 07757 R-3A 1201	397700 277000 674700		674700			01	.00 9251.41 4625.71
6	55 51.14	COMMON ELEMENTS MODEL A GAR RT .0000	2 LIVINGSTON, ARTHUR V & MARY ANN 160 BIRCH AVE LITTLE SILVER, NJ 160 BIRCH AVE 07739 R-3A 1201	397700 300900 698600		698600			01	.00 9627.90 4813.95
7	55 51.15	COMMON ELEMENTS MODEL B GAR RT .0000	2 GABOROW, RICHARD & CARISSA 156 BIRCH AVE LITTLE SILVER, NJ 156 BIRCH AVE 07739 R-3A 1201	397700 396200 793900		793900			01	.00 10625.18 5312.59
8	55 51.16	COMMON ELEMENTS MODEL A GAR LFT .0000	2 COHEN, ADAM & DANIELLE M 152 BIRCH AVENUE LITTLE SILVER, NJ 152 BIRCH AVE 07739 R-3A 1201	397700 375000 772700		772700			01	.00 10422.56 5211.28
9	55 51.17	COMMON ELEMENTS MODEL A GAR RT .0000	2 GREEN, KEITH A & DONNA 148 BIRCH AVENUE LITTLE SILVER, N J 148 BIRCH AVE 07739 R-3A 1201	397700 347600 745300		745300			01	.00 10097.80 5048.90
10	55 51.18	COMMON ELEMENTS MODEL B GAR LFT .0000	2 DICHARA, JAMES J & BARBARA A 144 BIRCH AVE LITTLE SILVER, NJ 144 BIRCH AVE 07739 R-3A 1201	397700 362800 760500		760500			01	.00 10251.56 5125.78
11	55 51.19	COMMON ELEMENTS MODEL A GAR LFT .0000	2 COSCIA, MICHAEL & ELIZABETH S 140 BIRCH AVENUE LITTLE SILVER, NJ 140 BIRCH AVE 07739 R-3A 1201	397700 295700 693400		693400			01	.00 9478.45 4739.23
12	55 51.20	COMMON ELEMENTS MODEL A GAR RT .0000	2 MCGEE, JAMES A & PAULA A 136 BIRCH AVE LITTLE SILVER, NJ 136 BIRCH AVE 07739 R-3A 1201	397700 295700 693400		693400			01	.00 9478.45 4739.23
13	55 51.21	COMMON ELEMENTS MODEL A GAR RT .0000	2 TERNYILA, JOHN J & KAROL KASIMIR- 132 BIRCH AVE LITTLE SILVER, NJ 132 BIRCH AVE 07739 R-3A 1201	397700 326900 724600		724600			01	.00 9852.07 4926.04
14	55 51.22	COMMON ELEMENTS MODEL B GAR RT .0000	2 GUACCI,ALEXANDER & COULT, CATHERINE 128 BIRCH AVE LITTLE SILVER, NJ 128 BIRCH AVE 07739 R-3A 1201	397700 460600 858300		858300			01	.00 10903.96 5451.98

5567800

0

55

4854900

10422700

51.22

1 L i n e	2 Block No. Lot No. Qualification Account No.	3 Land Dimensions Building Description Additional Lots Acreage Prop. Class	4 Owner's Name Address City State Property Location Billing Code Zip Code	5 Land Improvement Total	6 Exemptions Cd. Amount	7 Net Taxable Value	8 Deduct. Cd.Quan.	9 Special Tax Codes	10 Num Units	12 DED AMT 2025 TAX 2026 1ST
1	55 51.23	COMMON ELEMENTS MODEL A GAR LFT .0000	2 CWNAR, MONIKA K 124 BIRCH AVENUE LITTLE SILVER, NJ 124 BIRCH AVE 07739 R-3A 1201	397700 295700 693400		693400			01	.00 9478.45 4739.23
2	55 51.24	COMMON ELEMENTS MODEL A GAR RT .0000	2 SUTHERLAND, ROY & CATHERINE 120 BIRCH AVE LITTLE SILVER, NJ 120 BIRCH AVE 07739 R-3A 1201	397700 329600 727300		727300			01	.00 9885.12 4942.56
3	55 51.27	IRR 51.25,51.26 .0000	15F CLUB WAY ASSOC % SOKOL ETAL 100 OCEANPORT AVENUE LITTLE SILVER, N J BIRCH AVENUE 07739 R-3A 1201	0 0 0		*EXEMPT*			00	.00 .00 .00
4	55 55	141X211 19X116 IRR 2S-AL-L-AG-1U .0000	2 LEVINE, JENNIFER R 117 MAPLE AVE LITTLE SILVER, NJ 117 MAPLE AVE 07739 R-3 23	778500 600600 1379100		1379100			01	.00 17778.56 8889.28
5	55 56	141X161 1.5S-AL-F-AG-1U .5211	2 VANVELSON, SCOTT C & LAUREN E 113 MAPLE AVE LITTLE SILVER, NJ 113 MAPLE AVE 07739 R-3 23	708000 767300 1475300		1475300			01	.00 18791.65 9395.83
6	55 57	121X188 2S-AL-L-AG-1U .5222	2 VITALE, WILLIAM & LAUREN 107 MAPLE AVE LITTLE SILVER, NJ 107 MAPLE AVE 07739 R-3 23	706400 897100 1603500		1603500			01	.00 19329.09 9664.55
7	55 58	120X233 2S-F-O-AG-1U .6419	2 ANEZ, BRUCE N. & LAURA 103 MAPLE AVENUE LITTLE SILVER, N J 103 MAPLE AVE 07739 R-3 23	747300 604200 1351500		1351500			01	.00 17394.89 8697.45
8	55 59	120X325 2S-AL-L-1U .8953	2 COHEN, MATTHEW A & HOWARD, LESLIE S 99 MAPLE AVENUE LITTLE SILVER, NJ 99 MAPLE AVE 07739 R-3 23	822400 846700 1669100		1669100			01	.00 21093.72 10546.86
9	55 60	84X291 2S-AL-L-AG-1U .5612	2 MCADAM, WILLIAM C II & KIM 95 MAPLE AVENUE LITTLE SILVER, NJ 95 MAPLE AVE 07739 R-3 23	731600 624800 1356400		1356400			01	.00 17002.58 8501.29
10	56 1	329X150 TRI CB1S 2,3 1.1329	4A LS FUEL COMPANY, LLC 200 LARCHWOOD AVENUE OAKHURST, NJ 720 BRANCH AVE 07755 B-2 25	1046400 157100 1203500		1203500			00	.00 16447.90 8223.95
11	57 1	100X100 2S-F-O-1U 2 .2296	2 KEENAN, JAMES V & STEPHANIE M 260 WILLOW DRIVE LITTLE SILVER, N J 260 WILLOW DRIVE 07739 R-3 21	471500 413600 885100		885100	V 1 02		01	250.00 11235.94 5617.97
12	57 3	60X100 1S-AL-O-1U .1377	2 DILLON, NANCY E 12 LITTLE SILVER PT RD LITTLE SILVER, NJ 12 L S POINT RD 07739 R-3 21	501200 189100 690300		690300			01	.00 9103.40 4551.70
13	57 4	100X175 2S-AL-O-1U 5 .4017	2 DUCEY, EMMA MARIE, ETAL 18 LITTLE SILVER POINT RD LITTLE SILVER, NJ 18 L S POINT RD 07739 R-3 21	654100 148900 803000		803000			01	.00 10721.46 5360.73
14	57 6	150X175 2S-F-O-DG-1U 7,8 .6026	2 WHYTE, DANIEL & CATHERINE 36 LITTLE SILVER POINT RD LITTLE SILVER, NJ 36 L S POINT RD 07739 R-3 21	718300 627700 1346000		1346000			01	.00 17285.67 8642.84

1 L i n e	2 Block No. Lot No. Qualification Account No.	3 Land Dimensions Building Description Additional Lots Acreage Prop. Class	4 Owner's Name Address City State Property Location Billing Code Zip Code	5 Land Improvement Total	6 Exemptions Cd. Amount	7 Net Taxable Value	8 Deduct. Cd.Quan.	9 Special Tax Codes	10 Num Units	12 DED AMT 2025 TAX 2026 1ST
1	57 9	50X175 1S-AL-O-1U .2009	2 MCGUIGAN, KEVIN T & TROAST, CHELSEA 48 LITTLE SILVER POINT RD LITTLE SILVER, NJ 07739 48 L S POINT RD R-3 21	525500 242500 768000		768000			01	.00 9614.97 4807.49
2	57 10	70X175 1.5S-AL-F-DG-1U .2812	2 RYAN, CHRISTOPHER W. & LEVINE, ERICA 54 LITTLE SILVER POINT RD LITTLE SILVER, NJ 07739 54 L S POINT RD R-3 21	576900 192400 769300		769300			01	.00 10181.15 5090.58
3	57 11	65X175 1.5S-AL-F-AG-1U .2611	2 DELIA, ERNEST D & CAROL A 60 LITTLE SILVER POINT RD LITTLE SILVER, NJ 07739 60 L S POINT RD R-3 21	564000 996500 1560500		1560500			01	.00 19679.72 9839.86
4	57 12	65X175 1.5S-AL-F-DG-AG .2611	2 BARAN, FRANCIS V & DOLORES B 66 L S POINT RD LITTLE SILVER, N J 07739 66 L S POINT RD R-3 21	564000 222500 786500		786500			01	.00 10362.21 5181.11
5	57 13	200X213 2S-F-L-1U .9780	2 APY, DAVID C & PATRICIA E 80 L S POINT RD LITTLE SILVER, N J 07739 80 L S POINT RD R-3 21	826400 662400 1488800		1488800			01	.00 19181.09 9590.55
6	57 15	150X185 2S-F-O-AG-1U .6371	2 TROTTER, THOMAS S & JANET 107 PARKER AVENUE LITTLE SILVER, N J 07739 107 PARKER AVE R-3 21	793200 917000 1710200		1710200			01	.00 21743.25 10871.63
7	57 18	50X175 2S-AL-S-1U .2009	2 EAVES, BRANDON & MURDOCK, SHAINA 101 PARKER AVE LITTLE SILVER, NJ 07739 101 PARKER AVE R-3 21	525500 299500 825000		825000			01	.00 10747.32 5373.66
8	57 19	50X175 2S-F-L-DG-1U .2009	2 LEWIT, MAUREEN A 95 PARKER AVENUE LITTLE SILVER, NJ 07739 95 PARKER AVE R-3 21	525500 250800 776300		776300	W 1 01		01	250.00 9919.65 4959.83
9	57 20	50X175 1S-AL-O-1U .2009	2 SUMMONTE, KAREN 89 PARKER AVENUE LITTLE SILVER, N J 07739 89 PARKER AVE R-3 21	525500 115600 641100		641100			01	.00 8564.52 4282.26
10	57 21	75X175 1.5S-F-O-1U 22.01 .3013	2 PRUNTY, PETER E & NANCY L 83 PARKER AVE LITTLE SILVER, NJ 07739 83 PARKER AVE R-3 21	589800 987700 1577500		1577500			01	.00 19922.57 9961.29
11	57 23	75X175 2S-AL-O-1U 22.02 .3013	2 KOHLBECKER, GREGG S 73 PARKER AVE LITTLE SILVER, NJ 07739 73 PARKER AVE R-3 21	589800 300500 890300		890300	V 1 02		01	250.00 11389.70 5694.85
12	57 24	100X175 1.5S-F-F-AG-1U 25 .4017	2 SCREEN, MARTIN & KATHLEEN 65 PARKER AVENUE LITTLE SILVER, NJ 07739 65 PARKER AVE R-3 21	654100 491300 1145400		1145400			01	.00 14782.42 7391.21
13	57 26	50X175 2S-F-L-AG-1U .2009	2 MUELLER, ALEXANDER & MARIANNE 53 PARKER AVENUE LITTLE SILVER, N J 07739 53 PARKER AVE R-3 21	525500 434700 960200		960200			01	.00 12352.45 6176.23
14	57 27	50X175 .2009	2 HOLDEN, MARY KATHRYN & RYAN 41 PARKER AVE LITTLE SILVER, NJ 07739 41 PARKER AVE R-3 21	525500 963700 1489200		1489200			01	.00 18627.83 9313.92

V01 250

W01 250

8311200

0

57

7077100

15388300

27

1 L i n e	2 Block No. Lot No. Qualification Account No.	3 Land Dimensions Building Description Additional Lots Acreage Prop. Class	4 Owner's Name Address City State Property Location Billing Code Zip Code	5 Land Improvement Total	6 Exemptions Cd. Amount	7 Net Taxable Value	8 Deduct. Cd.Quan.	9 Special Tax Codes	10 Num Units	12 DED AMT 2025 TAX 2026 1ST
1	57 28	100X175 2S-CB-O-DG-1U 29 .4017	2 HART, PAUL W & ELEANOR J 35 PARKER AVE LITTLE SILVER, N J 07739 R-3 21	654100 269300 923400		923400	V 1 02		01	250.00 11898.40 5949.20
2	57 30	50X205 CB1S .2353	4A WILLOW RIVER, LLC 60 OLD FARM ROAD SHREWSBURY, NJ 07702 R-3 21	397700 272600 670300		670300			00	.00 8757.08 4378.54
3	57 31	125X138 2S-AL-L-1U 32 .3960	2 CACCHIOLI, JOSEPH & LAUREN 284 WILLOW DRIVE LITTLE SILVER, NJ 07739 R-3 21	479000 735700 1214700		1214700			01	.00 15620.19 7810.10
4	57 33	75X186 2S-AL-O-1U .3202	2 DONOHUE, JOHN & ELEANOR 272 WILLOW DRIVE LITTLE SILVER, NJ 07739 R-3 21	492500 286700 779200		779200			01	.00 10274.55 5137.28
5	58 1	75X151 F1S .2600	4A PARKERWILLOW, LLC 39 QUEENS DRIVE LITTLE SILVER, NJ 07739 B-2 21	529500 60000 589500		589500			00	.00 8047.20 4023.60
6	58 2	100X175 1S-AL-R-1U 3 .4017	15C BOROUGH OF LITTLE SILVER 480 PROSPECT AVENUE LITTLE SILVER, NJ 07739 R-3 21	654100 0 654100		*EXEMPT*			01	.00 .00 .00
7	58 4	100X175 1S-AL-R-DG-1U 5 .4017	2 PATTERSON, GEORGE A JR & GREGORY P 24 PARKER AVE LITTLE SILVER, NJ 07739 R-3 21	588600 140700 729300		729300			01	.00 9478.49 4739.25
8	58 6	100X175 1S-F-O-1U 7 .4017	2 SAFARI, MATT & GUERRASIO, SALLY 34 PARKER AVE LITTLE SILVER, NJ 07739 R-3 21	654100 1079500 1733600		1733600			01	.00 21904.19 10952.10
9	58 8	50X175 2S-AL-O-1U .2009	2 RIVERO, PEDRO & ROBYN 52 PARKER AVENUE LITTLE SILVER, NJ 07739 R-3 21	525500 247600 773100		773100			01	.00 10130.85 5065.43
10	58 9	100X175 2S-AL-O-AG-1U 10 .4017	2 RULAND, CDANIEL & JENNIFER 66 PARKER AVE LITTLE SILVER, NJ 07739 R-3 21	654100 738700 1392800		1392800			01	.00 17718.21 8859.11
11	58 11	50X175 1S-S-O-DG-1U .2009	2 OHARA, JULIE STAUDT 72 PARKER AVENUE LITTLE SILVER, NJ 07739 R-3 21	525500 182000 707500		707500			01	.00 9353.43 4676.72
12	58 12	50X175 1S-S-R-DG-1U .2009	2 GRUNTHANER, LINDA ANN 78 PARKER AVENUE LITTLE SILVER, NJ 07739 R-3 21	525500 124600 650100		650100			01	.00 8672.30 4336.15
13	58 13	50X175 2S-F-O-DG-1U .2009	2 FOX, MARY F. & JEREMIAH SOLUJICH 84 PARKER AVENUE LITTLE SILVER, N J 07739 R-3 21	525500 336700 862200		862200			01	.00 11188.48 5594.24
14	58 14	50X175 1S-AL-R-DG-1U .2009	2 KIM & THOMAS BRACKEN REV LIVING TRS 90 PARKER AVE LITTLE SILVER, NJ 07739 R-3 21	525500 493600 1019100		1019100			01	.00 13049.40 6524.70

1 L i n e	2 Block No. Lot No. Qualification Account No.	3 Land Dimensions Building Description Additional Lots Acreage Prop. Class	4 Owner's Name Address City State Property Location Billing Code Zip Code	5 Land Improvement Total	6 Exemptions Cd. Amount	7 Net Taxable Value	8 Deduct. Cd.Quan.	9 Special Tax Codes	10 Num Units	12 DED AMT 2025 TAX 2026 1ST
1	58 15	50X175 1.5S-AL-F-DG-1U .2009	2 O'REILLY, TIMOTHY & ANNE MARIE 96 PARKER AVENUE LITTLE SILVER, NJ 96 PARKER AVE 07739 R-3 21	525500 161800 687300		687300			01	.00 9113.45 4556.73
2	58 16	117X175 17,18 .4700	2 GASPERINO, MARC & SUZANNE 108 PARKER AVENUE LITTLE SILVER, NJ 108 PARKER AVE 07739 R-3 21	675900 1228400 1904300		1904300			01	.00 23992.15 11996.08
3	58 19	95X176 1.5S-F-R-AG-1U .3838	2 MULCAHY, KEVIN & VAN DASK, CARYN 114 PARKER AVE LITTLE SILVER, NJ 114 PARKER AVE 07739 R-3 21	641200 537000 1178200		1178200			01	.00 15150.29 7575.15
4	58 20	125X200 F2S .5739	4A PROCOPIO, DOMENICO & ANTOINETTA 12190 COUNTRY GREEN BLV'D BOYNTON BEACH, FL 314 WILLOW DRIVE 33437 B-2 21	953500 1874300 2827800		2827800			00	.00 36936.65 18468.33
5	58 20.02	126X174 1S-AL-R-AG-1U .5033	2 DALTON, JEFFREY & JANICE 14 CAROLYN RD LITTLE SILVER, NJ 14 CAROLYN RD 07739 R-2 21	733700 177100 910800		910800			01	.00 12149.84 6074.92
6	58 20.03	1.780 AC 1.7800	15F BORO OF LITTLE SILVER 480 PROSPECT AVENUE LITTLE SILVER, N J 14 PARKER AVE (REAR) 07739 MP-2 21	654200 0 654200		*EXEMPT*			00	.00 .00 .00
7	58 20.011	6.700 AC 6.7000	15C BOROUGH OF LITTLE SILVER 480 PROSPECT AVENUE LITTLE SILVER, NJ EASTVIEW AVE 07739 R-2 21	615600 0 615600		*EXEMPT*			00	.00 .00 .00
8	58 21	179X200 2S-F-S-AG-1U .8219	2 TUROVAC, RYAN & RACHEL 18 CAROLYN RD LITTLE SILVER, NJ 18 CAROLYN RD 07739 R-2 21	866300 1410700 2277000		2277000			01	.00 29024.53 14512.27
9	58 22	115X200 2S-F-S-AG-1U .5280	2 CAMBRIA, JOAN & MIOCENE, ELL 69 JUDITH RD LITTLE SILVER, N J 69 JUDITH RD 07739 R-2 21	721300 132300 853600		853600			01	.00 11447.14 5723.57
10	58 23	115X200 2S-AL-S-AG-1U .5280	2 CANNING, JUSTIN & BONTI, CLAIRE 61 JUDITH RD LITTLE SILVER, NJ 61 JUDITH RD 07739 R-2 21	721300 289500 1010800		1010800			01	.00 13312.37 6656.19
11	58 24	155X200 2S-AL-S-AG-1U .7117	2 PUERLING, ANN J 53 JUDITH RD LITTLE SILVER, NJ 53 JUDITH RD 07739 R-2 21	795700 201800 997500		997500			01	.00 13290.81 6645.41
12	58 41	148X140 2S-AL-L-1U 42,43 .4757	2 MASTRIANI, JAMES J & RITA 72 EASTVIEW AVENUE LITTLE SILVER, NJ 72 EASTVIEW AVE 07739 R-2 21	673500 437300 1110800		1110800			01	.00 14418.86 7209.43
13	58 56.01	COMMON ELEMENTS .0000	15F CARRIAGE GATE CONDO ASSOCIATION CARRIAGE GATE CONDO ASSOC LITTLE SILVER, NJ CARRIAGE GATE CONDO ASSOC 07739 21	0 0 0		*EXEMPT*				.00 .00 .00
14	58 56.01 C0002	COMMON ELEMENTS (AF) UNIT D .0000	2 CHIEN, SUSAN HAYEK 2 CARRIAGE GATE DRIVE LITTLE SILVER, NJ 2 CARRIAGE GATE DRIVE 07739 2101	50000 68600 118600		118600			01	.00 1646.80 823.40

7357900

0

58

6518800

13876700

56.01

1 L i n e	2 Block No. Lot No. Qualification Account No.	3 Land Dimensions Building Description Additional Lots Acreage Prop. Class	4 Owner's Name Address City State Property Location Billing Code Zip Code	5 Land Improvement Total	6 Exemptions Cd. Amount	7 Net Taxable Value	8 Deduct. Cd.Quan.	9 Special Tax Codes	10 Num Units	12 DED AMT 2025 TAX 2026 1ST
1	58 56.01 C0003	COMMON ELEMENTS (AF) UNIT D .0000	2 KRIVCA, JEON & DUMANI, ARJANA 3 CARRIAGE GATE DRIVE LITTLE SILVER, NJ 3 CARRIAGE GATE DRIVE 07739 2101	50000 163700 213700		213700			01	.00 2967.41 1483.71
2	58 56.01 C0004	COMMON ELEMENTS (AF) UNIT D .0000	2 THIEL, JUDY 4 CARRIAGE GATE DRIVE LITTLE SILVER, NJ 4 CARRIAGE GATE DRIVE 07739 2101	50000 97200 147200		147200			01	.00 2043.41 1021.71
3	58 56.01 C0005	COMMON ELEMENTS (AF) UNIT D .0000	2 SCICCHITANO, TINA M. 5 CARRIAGE GATE DRIVE LITTLE SILVER, NJ 5 CARRIAGE GATE DRIVE 07739 2101	50000 177000 227000		227000			01	.00 3151.34 1575.67
4	58 56.01 C0006	COMMON ELEMENTS MODEL B .0000	2 JOANNE C STAVOLA DYNASTY TRUST 7 WESTWOOD ROAD LITTLE SILVER, NJ 6 CARRIAGE GATE DRIVE 07739 2101	415000 409700 824700		824700			01	.00 11737.42 5868.71
5	58 56.01 C0007	COMMON ELEMENTS MODEL A .0000	2 D'ONOFRIO, PATRICK & JOANN 7 CARRIAGE GATE DRIVE LITTLE SILVER, NJ 7 CARRIAGE GATE DRIVE 07739 2101	415000 519400 934400		934400			01	.00 13052.27 6526.14
6	58 56.01 C0008	COMMON ELEMENTS MODEL A .0000	2 QUINN, ELIZABETH 8 CARRIAGE GATE DRIVE LITTLE SILVER, NJ 8 CARRIAGE GATE DRIVE 07739 2101	415000 519400 934400		934400			01	.00 13052.27 6526.14
7	58 56.01 C0009	COMMON ELEMENTS MODEL B .0000	2 KAZMI, HASAN MUJTABA & SHEHRBANO 9 CARRIAGE GATE DRIVE LITTLE SILVER, NJ 9 CARRIAGE GATE DRIVE 07739 2101	415000 409700 824700		824700			01	.00 11737.42 5868.71
8	58 56.01 C0010	COMMON ELEMENTS MODEL C .0000	2 RUSSO, MARTIN 10 CARRIAGE GATE DRIVE LITTLE SILVER, NJ 10 CARRIAGE GATE DRIVE 07739 2101	415000 400200 815200		815200			01	.00 11622.46 5811.23
9	58 56.01 C0011	COMMON ELEMENTS .0000	2 LEE, JOHN J 11 CARRIAGE GATE DRIVE LITTLE SILVER, NJ 11 CARRIAGE GATE DRIVE 07739 2101	415000 402000 817000		817000			01	.00 11595.15 5797.58
10	58 56.01 C0012	COMMON ELEMENTS .0000	2 JOHNSON, CLIFFORD LAMAR & LINDSAY L 12 CARRIAGE GATE DRIVE LITTLE SILVER, NJ 12 CARRIAGE GATE DRIVE 07739 2101	415000 441300 856300		856300			01	.00 12060.74 6030.37
11	58 56.01 C0013	COMMON ELEMENTS .0000	2 SCHMALTZ, HARRY W & MARY JO 13 CARRIAGE GATE DRIVE LITTLE SILVER, NJ 13 CARRIAGE GATE DRIVE 07739 2101	415000 408900 823900		823900			01	.00 11677.06 5838.53
12	58 56.01 C0014	COMMON ELEMENTS .0000	2 VAN WAGONER, SPENCER & CHRISTINE 14 CARRIAGE GATE DRIVE LITTLE SILVER, NJ 14 CARRIAGE GATE DRIVE 07739 2101	415000 425300 840300		840300			01	.00 11872.49 5936.25
13	58 56.01 C0015	COMMON ELEMENTS .0000	2 ANTHONY GERALD FINK, TRUSTEE 15 CARRIAGE GATE DRIVE LITTLE SILVER, NJ 15 CARRIAGE GATE DRIVE 07739 2101	415000 572700 987700		987700			01	.00 13619.89 6809.95
14	58 56.01 C0016	COMMON ELEMENTS .0000	2 BRAUN, ELIZABETH 16 CARRIAGE GATE DRIVE LITTLE SILVER, NJ 16 CARRIAGE GATE DRIVE 07739 2101	415000 510000 925000		925000			01	.00 13619.89 6809.95

4715000

0

58

5456500

10171500

56.01

1 L i n e	2 Block No. Lot No. Qualification Account No.	3 Land Dimensions Building Description Additional Lots Acreage Prop. Class	4 Owner's Name Address City State Property Location Billing Code Zip Code	5 Land Improvement Total	6 Exemptions Cd. Amount	7 Net Taxable Value	8 Deduct. Cd.Quan.	9 Special Tax Codes	10 Num Units	12 DED AMT 2025 TAX 2026 1ST
1	58 56.01 C0017	COMMON ELEMENTS .0000	2 GUNTHER, KENNETH & WOROBEL, KAREN 17 CARRIAGE GATE DRIVE LITTLE SILVER, NJ 17 CARRIAGE GATE DRIVE 07739 2101	415000 435900 850900		850900			01	.00 11997.51 5998.76
2	58 56.01 C0018	COMMON ELEMENTS .0000	2 PETERS, LISA A 18 CARRIAGE GATE DRIVE LITTLE SILVER, NJ 18 CARRIAGE GATE DRIVE 07739 2101	415000 408900 823900		823900			01	.00 11677.06 5838.53
3	58 56.01 C0019	COMMON ELEMENTS .0000	2 HOWARD, CARL & PATRICIA 19 CARRIAGE GATE DRIVE LITTLE SILVER, NJ 19 CARRIAGE GATE DRIVE 07739 2101	415000 409700 824700		824700			01	.00 11687.12 5843.56
4	58 56.01 C0020	COMMON ELEMENTS .0000	2 MCMULLIN, DAVID 20 CARRIAGE GATE DRIVE LITTLE SILVER, NJ 20 CARRIAGE GATE DRIVE 07739 2101	415000 429800 844800		844800			01	.00 11925.66 5962.83
5	58 56.01 C0021	COMMON ELEMENTS .0000	2 CURLEY, SEAMUS & CHRISTINE H 21 CARRIAGE GATE DRIVE LITTLE SILVER, NJ 21 CARRIAGE GATE DRIVE 07739 2101	415000 402000 817000		817000			01	.00 11595.15 5797.58
6	58 56.01 C0022	COMMON ELEMENTS .0000	2 SIEG, STEVEN R & JANE 22 CARRIAGE GATE DRIVE LITTLE SILVER, NJ 22 CARRIAGE GATE DRIVE 07739 2101	415000 393700 808700		808700			01	.00 11546.30 5773.15
7	58 56.01 C0023 0	COMMON ELEMENTS .0000	2 CANE, JENNIFER NOELLE 23 CARRIAGE GATE DRIVE LITTLE SILVER, NJ 23 CARRIAGE GATE DRIVE 07739 2101	415000 401300 816300		816300			01	.00 11636.83 5818.42
8	58 56.01 C0024 0	COMMON ELEMENTS .0000	2 CASSARO, GEORGE & CORRINE 24 CARRIAGE GATE DR. #24 LITTLE SILVER, NJ 24 CARRIAGE GATE DRIVE 07739 2101	415000 400100 815100		815100			01	.00 11622.46 5811.23
9	58 56.01 C0025 0	COMMON ELEMENTS .0000	2 CAPLAN, RICHARD E 25 CARRIAGE GATE DRIVE LITTLE SILVER, NJ 25 CARRIAGE GATE DRIVE 07739 2101	415000 405500 820500		820500			01	.00 11687.12 5843.56
10	58 56.01 C0026 0	COMMON ELEMENTS .0000	2 BORLAND, KRISTEN & ANDREW 26 CARRIAGE GATE DRIVE LITTLE SILVER, NJ 26 CARRIAGE GATE DRIVE 07739 2101	415000 440000 855000		855000			01	.00 12286.35 6143.18
11	58 56.01 C0027 0	COMMON ELEMENTS .0000	2 HE CHEN REALTY, LLC 27 CARRIAGE GATE DR LITTLE SILVER, NJ 27 CARRIAGE GATE DRIVE 07739 2101	415000 611700 1026700		1026700			01	.00 14158.76 7079.38
12	58 56.01 C0028 0	COMMON ELEMENTS .0000	2 MCCORMACK, CAREN 28 CARRIAGE GATE DRIVE LITTLE SILVER, NJ 28 CARRIAGE GATE DRIVE 07739 2101	415000 421000 836000		836000			01	.00 11872.49 5936.25
13	58 56.01 C0029 0	COMMON ELEMENTS .0000	2 JOHNSON, THOR&DEVERIN, MICHELE, TRUSTE 29 CARRIAGE GATE DRIVE LITTLE SILVER, NJ 29 CARRIAGE GATE DRIVE 07739 2101	415000 401300 816300		816300			01	.00 11636.83 5818.42
14	58 56.01 C0030 0	COMMON ELEMENTS .0000	2 DIANE DEPALMA 30 CARRIAGE GATE DRIVE LITTLE SILVER, NJ 30 CARRIAGE GATE DRIVE 07739 2101	415000 393700 808700		808700			01	.00 11546.30 5773.15

5810000

0

58

5954600

11764600

56.01

1 L i n e	2 Block No. Lot No. Qualification Account No.	3 Land Dimensions Building Description Additional Lots Acreage Prop. Class	4 Owner's Name Address City State Property Location Billing Code Zip Code	5 Land Improvement Total	6 Exemptions Cd. Amount	7 Net Taxable Value	8 Deduct. Cd.Quan.	9 Special Tax Codes	10 Num Units	12 DED AMT 2025 TAX 2026 1ST
1	58 56.01 C0031	COMMON ELEMENTS LANDAU UNIT C .0000	2	BROWNRIDGE, THOMAS & ORSINI, CAROL 31 CARRIAGE GATE DRIVE LITTLE SILVER, NJ 07739 31 CARRIAGE GATE DRIVE 2101	415000 393700 808700	808700	V 1 02		01	250.00 11296.30 5648.15
2	58 56.01 C0032	COMMON ELEMENTS UNIT B .0000	2	ZALEWSKI, CORY H & SHEEHY, TARA 32 CARRIAGE GATE DRIVE LITTLE SILVER, NJ 07739 32 CARRIAGE GATE DRIVE 2101	415000 421700 836700	836700			01	.00 11882.55 5941.28
3	58 56.01 C0033	COMMON ELEMENTS .0000	2	MEYER, BRUCE 33 CARRIAGE GATE DRIVE LITTLE SILVER, NJ 07739 33 CARRIAGE GATE DRIVE 2101	415000 401300 816300	816300			01	.00 11636.83 5818.42
4	58 56.01 C0034	COMMON ELEMENTS UNIT A .0000	2	PETER, HUBERT & MARY RITA 34 CARRIAGE GATE DRIVE LITTLE SILVER, NJ 07739 34 CARRIAGE GATE DRIVE 2101	415000 560900 975900	975900			01	.00 13550.91 6775.46
5	58 56.01 C0035	COMMON ELEMENTS .0000	2	ROBINSON, CHRISTOPHER 35 CARRIAGE GATE DRIVE LITTLE SILVER, NJ 07739 35 CARRIAGE GATE DRIVE 2101	415000 591500 1006500	1006500			01	.00 13917.35 6958.68
6	58 56.01 C0036	COMMON ELEMENTS .0000	2	36 CARRIAGE GATE DRIVE, LLC 36 CARRIAGE GATE DRIVE LITTLE SILVER, NJ 07739 36 CARRIAGE GATE DRIVE 2101	415000 401300 816300	816300			01	.00 11636.83 5818.42
7	58 56.01 C0037	COMMON ELEMENTS (AF) UNIT D .0000	2	LEGGETT, DARIKA UKURCHINOV 37 CARRIAGE GATE DRIVE LITTLE SILVER, NJ 07739 37 CARRIAGE GATE DRIVE 2101	50000 147700 197700	197700			01	.00 2744.67 1372.34
8	58 56.01 C0038	COMMON ELEMENTS (AF) .0000	2	TERRACCIANO, ROBERT & MARISSA 38 CARRIAGE GATE DRIVE LITTLE SILVER, NJ 07739 38 CARRIAGE GATE DRIVE 2101	50000 63600 113600	113600			01	.00 1577.83 788.92
9	58 56.01 C0039	COMMON ELEMENTS (AF) .0000	2	SCHWEERS, MARIE M. 39 CARRIAGE GATE DRIVE LITTLE SILVER, NJ 07739 39 CARRIAGE GATE DRIVE 2101	50000 127900 177900	177900			01	.00 2470.20 1235.10
10	58 56.01 C0040	COMMON ELEMENTS (AF) .0000	2	PASCUCCI, CORBY M. 40 CARRIAGE GATE DRIVE LITTLE SILVER, NJ 07739 40 CARRIAGE GATE DRIVE 2101	50000 228300 278300	278300			01	.00 3864.09 1932.05
11	58 61	140X210 60X195 IRR CB1S .0000	4A	CONOVER REALTY, LLC 100 OCEANPORT AVENUE LITTLE SILVER, NJ 07739 320 WILLOW DRIVE B-2 21	1490900 60000 1550900	1550900			00	.00 21080.79 10540.40
12	59 1	132X200 2S-AL-S-AG-1U .6061	2	SANGIORGIO, MICHAEL 112 LITTLE SILVER PT RD LITTLE SILVER, N J 07739 112 L S POINT RD R-2 20	719400 601700 1321100	1321100			01	.00 16991.09 8495.55
13	59 2	100X200 1S-F-R-AG-1U .4591	2	HADDAD, MEGHAN 134 L S POINT RD LITTLE SILVER, NJ 07739 134 L S POINT RD R-2 20	674900 194600 869500	869500			01	.00 11547.73 5773.87
14	59 3	97X200 1S-F-R-AG-1U .4454	2	DUMAS, JANE & AUSTIN 138 L S POINT RD LITTLE SILVER, NJ 07739 138 L S POINT RD R-2 20	666600 231800 898400	898400			01	.00 11876.81 5938.41

1 L i n e	2 Block No. Lot No. Qualification Account No.	3 Land Dimensions Building Description Additional Lots Acreage Prop. Class	4 Owner's Name Address City State Property Location Billing Code Zip Code	5 Land Improvement Total	6 Exemptions Cd. Amount	7 Net Taxable Value	8 Deduct. Cd.Quan.	9 Special Tax Codes	10 Num Units	12 DED AMT 2025 TAX 2026 1ST
1	59 4	100X402 2S-AL-L-DG-1U .9229	2 TAMBLYN, PETER G & CATHERINE M 144 LITTLE SILVER PT RD LITTLE SILVER, N J 07739 144 L S POINT RD R-1A 20	676200 482600 1158800		1158800			01	.00 15173.28 7586.64
2	59 5	107X401 1.5S-AL-F-AG-1U .9850	2 SCUORZO, WILLIAM E JR & KRISTINE D 154 LITTLE SILVER PT RD LITTLE SILVER, NJ 07739 154 L S POINT RD R-1A 20	738500 1270800 2009300		2009300			01	.00 25552.73 12776.37
3	59 6	107X400 2S-F-L-DG-1U .9826	2 RITZ, ALEXANDER 164 L S POINT RD LITTLE SILVER, NJ 07739 164 L S POINT RD R-1A 20	738500 918800 1657300		1657300			01	.00 21220.18 10610.09
4	59 7	237X643 2S-AL-O-DG-1U 3.4984	2 MEYER, ELISABETH 41 ELM STREET TRUMANSBURG, NY 14486 174 L S POINT RD R-1A 20	916200 15600 931800		931800			01	.00 14599.92 7299.96
5	59 8	150X751 277X65 2S-AL-O-DG-1U .0000	2 GALE, RHONDA 186 LITTLE SILVER PT RD LITTLE SILVER, NJ 07739 186 L S POINT RD R-1A 20	880000 451100 1331100		1331100			01	.00 17652.11 8826.06
6	59 8.01	5.200 AC 5.2000	15C BORO OF LITTLE SILVER 480 PROSPECT AVE LITTLE SILVER, N J 07739 CAROLYN RD R-1A 20	955500 0 955500		*EXEMPT*			00	.00 .00 .00
7	59 9	150X298 1.5S-AL-F-DG-1U 10.01,18 1.0262	2 YANKANICH, BRADFORD L & KAITLIN 190 L S POINT RD LITTLE SILVER, NJ 07739 190 L S POINT RD R-1A 20	889800 1083100 1972900		1972900			01	.00 25285.45 12642.73
8	59 10	349X335 2S-AL-L-1U 2.6840	2 RIDDLE, BRIAN & ANNE H 216 LITTLE SILVER PT RD LITTLE SILVER, NJ 07739 216 L S POINT RD R-1A 20	1374000 1269500 2643500		2643500			03	.00 34306.94 17153.47
9	59 11	190X223 1S-AL-R-AG-1U .9727	2 220 LSPR, LLC 220 LITTLE SILVER PT RD LITTLE SILVER, NJ 07739 220 L S POINT RD R-2 20	893500 492000 1385500		1385500			01	.00 18060.22 9030.11
10	59 12	100X223 1S-AL-R-AG-1U .5119	2 STAVOLA, JO ANNE 7 WESTWOOD RD LITTLE SILVER, N J 07739 7 WESTWOOD RD R-2 20	841300 206100 1047400		1047400			01	.00 13960.46 6980.23
11	59 13	100X223 2S-AL-L-AG-1U .5119	2 PAPE, PHILIP & SOPHIA C/O COL SAV PO BOX 2988 FORT WORTH, TX 76112 11 WESTWOOD RD R-2 20	841300 1055200 1896500		1896500			01	.00 24035.26 12017.63
12	59 14	150X223 1S-AL-R-AG-1U .7679	2 FINN, ROBERT M & SHERRY 1 WESTWOOD COURT LITTLE SILVER, NJ 07739 1 WESTWOOD CT R-2 20	957900 134300 1092200		1092200			01	.00 14700.51 7350.26
13	59 15	116X175 1S-AL-R-AG-1U .4660	2 FITZPATRICK, PATRICK & TARA 3 WESTWOOD CT LITTLE SILVER, NJ 07739 3 WESTWOOD CT R-2 20	828200 518200 1346400		1346400			01	.00 17483.98 8741.99
14	59 16	115X175 1S-AL-R-AG-1U .4620	2 FLEISCHER, PAUL E & BARBARA K 5 WESTWOOD CT LITTLE SILVER, N J 07739 5 WESTWOOD CT R-2 20	826200 294500 1120700		1120700			01	.00 14799.66 7399.83

11401600

0

59

8191800

19593400

16

1 Line	2 Block No. Lot No. Qualification Account No.	3 Land Dimensions Building Description Additional Lots Acreage Prop. Class	4 Owner's Name Address City State Property Location Billing Code Zip Code	5 Land Improvement Total	6 Exemptions Cd. Amount	7 Net Taxable Value	8 Deduct. Cd.Quan.	9 Special Tax Codes	10 Num Units	12 DED AMT 2025 TAX 2026 1ST
1	59 17	187X162 2S-AL-R-AG-1U .6955	2 DAYOUB, ANTOUN & HEATHER 9 WESTWOOD CT LITTLE SILVER, NJ 9 WESTWOOD CT 07739 R-2 20	948900 1137700 2086600		2086600			01	.00 26630.48 13315.24
2	59 19	245X150 1S-F-R-AG-1U .8437	2 MCNALLY, ARTHUR J. & BILLIE 15 WESTWOOD COURT LITTLE SILVER, NJ 15 WESTWOOD CT 07739 R-2 20	1010200 213600 1223800		1223800			01	.00 16353.06 8176.53
3	59 20	175X162 1S-AL-R-AG-1U .6508	2 KATZMAN, MICHAEL S & SHERYL S 12 WESTWOOD CT LITTLE SILVER, N J 12 WESTWOOD CT 07739 R-2 20	897900 304700 1202600		1202600			01	.00 15900.41 7950.21
4	59 21	120X175 2S-AL-R-AG-1U .4821	2 VERDERESE, ROBERT & MARY GRYSON EIGHT WESTWOOD COURT LITTLE SILVER, NJ 8 WESTWOOD CT 07739 R-2 20	836400 1590300 2426700		2426700			01	.00 30511.82 15255.91
5	59 22	126X175 2S-AL-L-AG-1U .5062	2 WILLIAMS, MATTHEW J & MICHELE 4 WESTWOOD CT LITTLE SILVER, NJ 4 WESTWOOD CT 07739 R-2 20	848600 1668200 2516800		2516800			01	.00 31405.64 15702.82
6	59 23	175X224 1S-AL-R-AG-1U .8999	2 REID, THOMAS H 27 WESTWOOD RD LITTLE SILVER, NJ 27 WESTWOOD RD 07739 R-2 20	1016200 124100 1140300		1140300	V 1 01		01	250.00 15125.90 7562.95
7	59 24	170X181 1S-AL-R-AG-1U .7064	2 KRAL, PAVEL & MARTA 19 WINDING WAY LITTLE SILVER, N J 19 WINDING WAY 07739 R-2 20	945500 365300 1310800		1310800			01	.00 17269.87 8634.94
8	59 25	135X190 1S-F-R-AG-1U .5888	2 HUTHWAITE, MICHAEL & KATHRYN 25 WINDING WAY LITTLE SILVER, NJ 25 WINDING WAY 07739 R-2 20	885600 1177600 2063200		2063200			01	.00 26241.06 13120.53
9	59 26	138X267 .8459	2 BAKER, BRIAN 29 WINDING WAY LITTLE SILVER, NJ 29 WINDING WAY 07739 R-2 20	986800 1963200 2950000		2950000			02	.00 38605.01 19302.51
10	59 27	163X385 1S-F-R-AG-1U 1.4407	2 MARTIN, SIDNEY H & NANCY 33 WINDING WAY LITTLE SILVER, NJ 33 WINDING WAY 07739 R-2 20	1000000 1176000 2176000		2176000			01	.00 27780.08 13890.04
11	59 28	145X291 1S-AL-R-1U .9687	2 SCHIVELL, DAVID J & SARA THYGESON- 35 WINDING WAY LITTLE SILVER, NJ 35 WINDING WAY 07739 R-2 20	1006900 431200 1438100		1438100			02	.00 18918.11 9459.06
12	59 29	133X210 1S-AL-R-DG-1U .6412	2 SZABO, GREGORY & JOAN 41 WINDING WAY LITTLE SILVER, NJ 41 WINDING WAY 07739 R-2 20	878700 248400 1127100		1127100			01	.00 14972.10 7486.05
13	59 30	132X190 1S-AL-R-DG-1U .5758	2 SAVKO, ANDREW J & EILEEN 45 WINDING WAY LITTLE SILVER, NJ 45 WINDING WAY 07739 R-2 27	852800 1279100 2131900		2131900			01	.00 27006.98 13503.49
14	59 31	135X221 1S-AL-R-AG-1U .6849	2 KUCHINSKI, GREGORY & MELISSA 49 WINDING WAY LITTLE SILVER, NJ 49 WINDING WAY 07739 R-2 27	895200 1297900 2193100		2193100			01	.00 27649.32 13824.66

1 L i n e	2 Block No. Lot No. Qualification Account No.	3 Land Dimensions Building Description Additional Lots Acreage Prop. Class	4 Owner's Name Address City State Property Location Billing Code Zip Code	5 Land Improvement Total	6 Exemptions Cd. Amount	7 Net Taxable Value	8 Deduct. Cd.Quan.	9 Special Tax Codes	10 Num Units	12 DED AMT 2025 TAX 2026 1ST
1	59 32	135X254 1S-F-R-AG-1U .7872	2 TAYLOR, GREIG R & KIM, EUN-YOUNG 53 WINDING WAY LITTLE SILVER, NJ 53 WINDING WAY 07739 R-2 27	960300 1629900 2590200		2590200			01	.00 32479.07 16239.54
2	59 33	138X230 1S-AL-R-AG-1U .7287	2 CALLANO, JAMES & LYNN M 57 WINDING WAY LITTLE SILVER, NJ 57 WINDING WAY 07739 R-2 27	942500 1277500 2220000		2220000			01	.00 28054.55 14027.28
3	59 34	136X172 1S-S-R-AG-1U .5370	2 METZ, DANIEL & BETHANIE 61 WINDING WAY LITTLE SILVER, NJ 61 WINDING WAY 07739 R-2 27	862700 1710400 2573100		2573100			01	.00 32099.71 16049.86
4	59 35	129X180 1S-AL-R-DG-1U .5331	2 VRT HOLDINGS, LLC 3 EXETER DRIVE MARLBORO, NJ 69 WINDING WAY 07746 R-2 27	860700 1632500 2493200		2493200			01	.00 15085.63 7542.82
5	59 36	140X173 1S-F-R-AG-1U .5560	2 RICCIARDI, JUSTIN & MARSHALL, DANIELLE 75 WINDING WAY LITTLE SILVER, NJ 75 WINDING WAY 07739 R-2 27	870700 1967400 2838100		2838100			01	.00 35258.23 17629.12
6	59 37	161X200 1S-F-R-AG-1U .7392	2 SHIVALKAR, SHAWN & DEEPIKA 52 BERNARD TERR LITTLE SILVER, NJ 52 BERNARD TERR 07739 R-2 27	955200 500200 1455400		1455400			01	.00 18566.04 9283.02
7	59 38	110X185 1S-AL-R-DG-1U .4672	2 PALANT, CARLOS & ANA 44 BERNARD TERR LITTLE SILVER, NJ 44 BERNARD TERR 07739 R-2 27	826800 369900 1196700		1196700			01	.00 15704.97 7852.49
8	59 39	110X185 1S-AL-R-DG-AG-1 .4672	2 CARRION, RICARDO & DIONNE 36 BERNARD TERR LITTLE SILVER, NJ 36 BERNARD TERR 07739 R-2 27	826800 576500 1403300		1403300			01	.00 18156.50 9078.25
9	59 40	110X185 .4672	2 MCALEER, CHRISTOPHER J & MEGAN 28 BERNARD TERR LITTLE SILVER, NJ 28 BERNARD TERR 07739 R-2 27	826800 1171900 1998700		1998700			01	.00 25371.67 12685.84
10	59 41	110X185 1S-AL-R-DG-1U .4672	2 RANIERI, GIOVANNA M & ANTONIO 20 BERNARD TERRACE LITTLE SILVER, NJ 20 BERNARD TERR 07739 R-2 27	826800 471800 1298600		1298600			01	.00 16914.93 8457.47
11	59 42	172X185 1S-AL-R-AG-1U .7305	2 DONOVAN, RICHARD & DELGALDO, DANA C 12 BERNARD TERR LITTLE SILVER, NJ 12 BERNARD TERR 07739 R-2 27	928400 871600 1800000		1800000			01	.00 24357.15 12178.58
12	59 43	172X185 1S-AL-R-AG-1U .7305	2 HART, TIMOTHY W & KERRY M 4 BERNARD TERR LITTLE SILVER, N J 4 BERNARD TERR 07739 R-2 27	813500 901700 1715200		1715200			01	.00 21828.03 10914.02
13	59 44	148X200 1.5S-F-R-1U .6795	2 MENIST, DAVID B. & CYNTHIA R. 6 LAURIE LANE LITTLE SILVER, N J 6 LAURIE LANE 07739 R-2 27	806900 353800 1160700		1160700			01	.00 15248.01 7624.01
14	59 45	100X200 2S-F-2-1U .4591	2 HOCHHAUSER, IAN S & LESLY A 12 LAURIE LANE LITTLE SILVER, NJ 12 LAURIE LANE 07739 R-2 27	794300 717100 1511400		1511400			01	.00 19386.57 9693.29

12102400

0

59

14152200

26254600

45

1 Line	2 Block No. Lot No. Qualification Account No.	3 Land Dimensions Building Description Additional Lots Acreage Prop. Class	4 Owner's Name Address City State Property Location Billing Code Zip Code	5 Land Improvement Total	6 Exemptions Cd. Amount	7 Net Taxable Value	8 Deduct. Cd.Quan.	9 Special Tax Codes	10 Num Units	12 DED AMT 2025 TAX 2026 1ST
1	59 46	100X200 2S-AL-S-AG-1U .4591	2 JUSKA, PAUL JR & RACHEL 18 LAURIE LANE LITTLE SILVER, NJ 18 LAURIE LANE 07739 R-2 27	794300 423600 1217900		1217900			01	.00 15904.72 7952.36
2	59 47	100X200 1S-F-R-AG-1U .4591	2 FIGAROLA, DONALD L 22 LAURIE LANE LITTLE SILVER, N J 22 LAURIE LANE 07739 R-2 27	794300 386400 1180700		1180700			01	.00 15463.56 7731.78
3	59 48	100X200 2S-F-L-AG-1U .4591	2 WEIDMAN, TODD & MARIE 26 LAURIE LANE LITTLE SILVER, NJ 26 LAURIE LANE 07739 R-2 27	794300 458300 1252600		1252600			01	.00 16315.70 8157.85
4	59 49	100X200 2S-F-L-AG-1U .4591	2 ORSLEY, ALLISON & RYAN 30 LAURIE LANE LITTLE SILVER, NJ 30 LAURIE LANE 07739 R-2 27	794300 806800 1601100		1601100			01	.00 20449.95 10224.98
5	59 50	151X200 2S-F-L-AG-1U .6933	2 FOLEY, RYAN & KATHRYN 38 LAURIE LANE LITTLE SILVER, NJ 38 LAURIE LANE 07739 R-2 27	902900 467700 1370600		1370600			01	.00 17915.08 8957.54
6	59 51	138X185 2S-F-L-AG-1U .5861	2 RISLER, DOUGLAS E & SUSAN 39 LAURIE LANE LITTLE SILVER, NJ 39 LAURIE LANE 07739 R-2 27	856900 236400 1093300		1093300			01	.00 14539.57 7269.79
7	59 52	156X183 1S-F-R-AG-1U .6554	2 VUONG, LEE LY & MICHELLE 79 SOUTHVALE AVE LITTLE SILVER, NJ 79 SOUTHVALE AVE 07739 R-2 27	886800 591300 1478100		1478100			01	.00 19159.52 9579.76
8	59 53	100X251 2S-F-L-AG-1U .5762	2 PEBOLE, JOHN P & LYNN W 71 SOUTHVALE AVE LITTLE SILVER, N J 71 SOUTHVALE AVE 07739 R-2 27	843400 796100 1639500		1639500			01	.00 20996.01 10498.01
9	59 54	83X309 2S-F-2-1U .5888	2 SCHLENKER, GARRETT A & BARBARA A 59 SOUTHVALE AVE LITTLE SILVER, N J 59 SOUTHVALE AVE 07739 R-2 27	820100 283300 1103400		1103400			01	.00 14592.74 7296.37
10	59 55	86X287 2S-F-S-AG-1U .5666	2 NAIDICH, ROBERT & LORI 47 SOUTHVALE AVE LITTLE SILVER, NJ 47 SOUTHVALE AVE 07739 R-2 27	820200 555800 1376000		1376000			01	.00 17827.42 8913.71
11	59 56	80X250 2S-F-S-1U .4591	2 NEUBELT, MICHAEL & MELANIE 81 NORTHVALE AVE LITTLE SILVER, N J 81 NORTHVALE AVE 07739 R-2 27	768100 1195000 1963100		1963100			01	.00 24858.66 12429.33
12	59 57	68X200 30X214 IRR 2S-AL-S-AG-1U .0000	2 KELLY, JAMES E JR & CATHERINE W 73 NORTHVALE AVE LITTLE SILVER, NJ 73 NORTHVALE AVE 07739 R-2 27	790700 1003100 1793800		1793800			01	.00 22731.90 11365.95
13	59 58	100X200 2S-AL-S-AG-1U .4591	2 MALLAN, AMANDA 69 NORTHVALE AVENUE LITTLE SILVER, NJ 69 NORTHVALE AVE 07739 R-2 27	794300 356000 1150300		1150300			01	.00 15102.87 7551.44
14	59 59	110X182 2S-AL-S-1U .4596	2 FORSMAN, BRIAN M. & PATRICIA 61 NORTHVALE AVENUE LITTLE SILVER, NJ 61 NORTHVALE AVE 07739 R-2 27	794700 372700 1167400		1167400			01	.00 15305.49 7652.75

11455300

0

59

7932500

19387800

59

1 L i n e	2 Block No. Lot No. Qualification Account No.	3 Land Dimensions Building Description Additional Lots Acreage Prop. Class	4 Owner's Name Address City State Property Location Billing Code Zip Code	5 Land Improvement Total	6 Exemptions Cd. Amount	7 Net Taxable Value	8 Deduct. Cd.Quan.	9 Special Tax Codes	10 Num Units	12 DED AMT 2025 TAX 2026 1ST
1	59 60	125X190 2S-AL-S-1U .5452	2 GROVER, ROBERT L & EILEEN A 51 NORTHVALE AVE LITTLE SILVER, N J 07739 51 NORTHVALE AVE R-2 27	811100 460900 1272000		1272000			01	.00 16575.80 8287.90
2	59 61	158X175 2S-F-S-1U .6348	2 MURPHY, SEAN PATRICK & MARY KAY 45 NORTHVALE AVE LITTLE SILVER, N J 07739 45 NORTHVALE AVE R-2 27	857500 456300 1313800		1313800			01	.00 17156.34 8578.17
3	59 62	100X200 2S-AL-S-1U .4591	2 WHITE, KEVIN R & SUSAN M 37 NORTHVALE AVE LITTLE SILVER, NJ 07739 37 NORTHVALE AVE R-2 27	770500 832900 1603400		1603400			01	.00 20434.14 10217.07
4	59 63	100X200 2S-AL-S-AG-1U .4591	2 SCHMALTZ, SARAH ANNE & LLEWELLYN, G 29 NORTHVALE AVE LITTLE SILVER, NJ 07739 29 NORTHVALE AVE R-2 27	770500 505600 1276100		1276100			01	.00 16551.37 8275.69
5	59 64	109X200 2S-F-S-1U .5005	2 O'SCANLON, DECLAN J. JR. 21 NORTHVALE AVE LITTLE SILVER, N J 07739 21 NORTHVALE AVE R-2 27	789100 165700 954800		954800			01	.00 12772.06 6386.03
6	59 65	117X208 2S-F-S-AG-1U .5587	2 BUHLER, GERHARD & MICHAELA 13 NORTHVALE AVE LITTLE SILVER, N J 07739 13 NORTHVALE AVE R-2 27	710600 37900 748500		748500			01	.00 10755.95 5377.98
7	59 66	167X152 2S-AL-S-AG-1U .5827	2 PHILLIPSON, ADAM 1 NORTHVALE AVE LITTLE SILVER, NJ 07739 1 NORTHVALE AVE R-2 27	866600 300400 1167000		1167000			01	.00 15431.94 7715.97
8	59 67	150X230 2S-AL-S-1U .7920	2 PISANI, STEPHEN V & WENDY H 72 JUDITH RD LITTLE SILVER, NJ 07739 72 JUDITH RD R-2 27	845800 1770000 2615800		2615800			01	.00 32802.40 16401.20
9	59 68	117X170 2S-F-S-AG-1U .4566	2 HERMAN, ALEXIS 30 CAROLYN RD LITTLE SILVER, NJ 07739 30 CAROLYN RD R-2 27	718000 285500 1003500		1003500			01	.00 13220.40 6610.20
10	59 69	117X170 2S-AL-S-AG-1U .4566	2 WHELAN, MICHAEL & TIFFANIE 38 CAROLYN RD LITTLE SILVER, NJ 07739 38 CAROLYN RD R-2 27	718000 302800 1020800		1020800			01	.00 13845.50 6922.75
11	59 70	161X202 2S-AL-S-1U .7466	2 LAIDO, JAYSON 2 DANIEL DRIVE LITTLE SILVER, NJ 07739 2 DANIEL DR R-2 20	831800 228100 1059900		1059900			01	.00 14096.97 7048.49
12	59 71	100X201 2S-AL-S-1U .4614	2 WARNER, ANDREW BRYCE & JILL ANN 10 DANIEL DR LITTLE SILVER, NJ 07739 10 DANIEL DR R-2 20	714900 1263500 1978400		1978400			01	.00 25111.58 12555.79
13	59 72	100X201 2S-F-S-AG-1U .4614	2 ROGERS, SHANE & JESSICA 18 DANIEL DRIVE LITTLE SILVER, NJ 07739 18 DANIEL DR R-2 20	714900 576600 1291500		1291500			01	.00 16631.84 8315.92
14	59 73	105X201 .4845	2 TRIKHA, RUPAN & NITI 26 DANIEL DR LITTLE SILVER, NJ 07739 26 DANIEL DR R-2 20	724500 1692800 2417300		2417300			01	.00 30618.16 15309.08

10843800

0

59

8879000

19722800

73

1 Line	2 Block No. Lot No. Qualification Account No.	3 Land Dimensions Building Description Additional Lots Acreage Prop. Class	4 Owner's Name Address City State Property Location Billing Code Zip Code	5 Land Improvement Total	6 Exemptions Cd. Amount	7 Net Taxable Value	8 Deduct. Cd.Quan.	9 Special Tax Codes	10 Num Units	12 DED AMT 2025 TAX 2026 1ST
1	59 74	153X152 2S-F-S-AG-1U .5339	2 GRANICK, ALLEN J & PAMELA Y 15 DANIEL DR LITTLE SILVER, N J 15 DANIEL DR 07739 R-2 20	757100 393800 1150900		1150900	V 1 02		01	250.00 14789.64 7394.82
2	59 75	120X170 2S-F-S-1U .4683	2 KILDUFF, TODD & COLLEEN 9 DANIEL DR LITTLE SILVER, NJ 9 DANIEL DR 07739 R-2 20	723300 1505700 2229000		2229000			01	.00 27942.47 13971.24
3	59 76	170X180 .7025	2 ANDERSEN, GUSTAV & LAUREN 27 CAROLYN RD LITTLE SILVER, NJ 27 CAROLYN RD 07739 R-2 20	823400 1437100 2260500		2260500			01	.00 28327.58 14163.79
4	59 77	186X226 2S-AL-S-1U .9650	2 RATH, BRIAN & MEGHAN 19 CAROLYN RD LITTLE SILVER, NJ 19 CAROLYN RD 07739 R-2 20	914200 844900 1759100		1759100			01	.00 22545.09 11272.55
5	59 78	120X191 2S-F-S-1U .5262	2 O'KEEFE, MARK & RACHAEL 11 CAROLYN ROAD LITTLE SILVER, NJ 11 CAROLYN RD 07739 R-2 20	743200 542800 1286000		1286000			01	.00 16618.91 8309.46
6	59 79	107X200 2S-AL-S-AG-1U .4913	2 PENSACK, MICHAEL J & NICOLE 3 CAROLYN RD LITTLE SILVER, NJ 3 CAROLYN RD 07739 R-2 20	728300 787100 1515400		1515400			01	.00 19313.28 9656.64
7	59 80	102X314 1S-S-R-AG-1U .7353	2 DUGAN, JOHN III 120 PARKER AVE LITTLE SILVER, NJ 120 PARKER AVE 07739 R-2 20	731400 380500 1111900		1111900			01	.00 14532.38 7266.19
8	59 81	99X319 1S-F-R-1U .7250	1 AITKENS, DANIEL & LAVERTY, CAROLINE 128 PARKER AVE LITTLE SILVER, NJ 128 PARKER AVE 07739 R-2 20	763500 0 763500		763500			01	.00 15845.80 7922.90
9	60 1	152X233 1S-AL-R-AG-1U .8130	2 DONNELLY, DENNIS J & CATHERINE J 2 WESTWOOD RD LITTLE SILVER, N J 2 WESTWOOD RD 07739 R-2 19	829700 211000 1040700		1040700			01	.00 13855.55 6927.78
10	60 2	157X185 2S-AL-L-AG-1U .6668	2 BAGNOLI, JEFFREY & NICOLE 1 LIPPINCOTT ROAD LITTLE SILVER, NJ 1 LIPPINCOTT ROAD 07739 R-2 19	786700 1481800 2268500		2268500			01	.00 28346.26 14173.13
11	60 3	110X185 1S-F-R-DG-1U .4672	2 JACOBI, K EDWARD & KATHARINE E 7 LIPPINCOTT RD LITTLE SILVER, N J 7 LIPPINCOTT ROAD 07739 R-2 19	826800 209800 1036600		1036600			01	.00 13805.26 6902.63
12	60 4	110X185 1S-F-R-AG-1U .4672	2 QUINN, JEFFREY & LAURA A 11 LIPPINCOTT ROAD LITTLE SILVER, NJ 11 LIPPINCOTT ROAD 07739 R-2 19	826800 292900 1119700		1119700			01	.00 14791.04 7395.52
13	60 5	110X185 1S-AL-R-DG-1U .4672	2 HOLLYWOOD, DOUGLAS J & MARYALICE 17 LIPPINCOTT RD LITTLE SILVER, N J 17 LIPPINCOTT ROAD 07739 R-2 19	826800 232200 1059000		1059000	V 1 02		01	250.00 13821.10 6910.55
14	60 6	110X185 1S-F-R-1U .4672	2 VILLANE, MICHAEL & SHARON 23 LIPPINCOTT ROAD LITTLE SILVER, NJ 23 LIPPINCOTT ROAD 07739 R-2 19	826800 844100 1670900		1670900			02	.00 21375.38 10687.69

1 Line	2 Block No. Lot No. Qualification Account No.	3 Land Dimensions Building Description Additional Lots Acreage Prop. Class	4 Owner's Name Address City State Property Location Billing Code Zip Code	5 Land Improvement Total	6 Exemptions Cd. Amount	7 Net Taxable Value	8 Deduct. Cd.Quan.	9 Special Tax Codes	10 Num Units	12 DED AMT 2025 TAX 2026 1ST
1	60 7	110X185 1S-AL-R-DG-1U .4672	2 SERGEANT, BRAD R & DEBRA K 39 LIPPINCOTT RD LITTLE SILVER, N J 39 LIPPINCOTT ROAD 07739 R-2 19	826800 567900 1394700		1394700			01	.00 18054.47 9027.24
2	60 8	110X185 1S-F-R-DG-1U .4672	2 GILMOUR, DAVID & LISA 45 LIPPINCOTT RD LITTLE SILVER, NJ 45 LIPPINCOTT ROAD 07739 R-2 19	826800 406300 1233100		1233100			01	.00 16137.51 8068.76
3	60 9	169X185 1S-AL-L-DG-1U .7177	2 VAN WINKLE, STUART & GAIL 51 LIPPINCOTT ROAD LITTLE SILVER, NJ 51 LIPPINCOTT ROAD 07739 R-2 19	950800 594600 1545400		1545400			01	.00 20061.96 10030.98
4	60 10	157X200 1S-F-R-AG-1U .7208	2 GALANTE, GREGORY G & KRISTEN E 36 WESTWOOD RD LITTLE SILVER, NJ 36 WESTWOOD RD 07739 R-2 19	946400 696400 1642800		1642800			01	.00 21409.86 10704.93
5	60 11	121X200 1S-AL-R-1U .5556	2 CAVAGNARO, JOHN L & PATRICIA A, ETAL 30 WESTWOOD RD LITTLE SILVER, NJ 30 WESTWOOD RD 07739 R-2 19	867200 113200 980400		980400			01	.00 13210.34 6605.17
6	60 12	110X200 1S-AL-R-AG-1U .5051	2 FOX, STEVEN & LINDSAY KEMP 26 WESTWOOD ROAD LITTLE SILVER, NJ 26 WESTWOOD RD 07739 R-2 19	843000 512500 1355500		1355500			01	.00 17619.06 8809.53
7	60 13	110X200 2S-AL-R-AG-1U .5051	2 FILUSCH, EDWARD & CULLEN, MEGHAN 20 WESTWOOD RD LITTLE SILVER, NJ 20 WESTWOOD RD 07739 R-2 19	843000 1480600 2323600		2323600			01	.00 29293.25 14646.63
8	60 14	110X200 1S-AL-R-AG-1U .5051	2 MCMENAMY, BRIAN JOSEPH & CARLA P 16 WESTWOOD ROAD LITTLE SILVER, NJ 16 WESTWOOD RD 07739 R-2 19	843000 431700 1274700		1274700			01	.00 16660.58 8330.29
9	60 15	110X200 1S-AL-R-DG-1U .5051	2 MORTENSEN, DARLENE E 10 WESTWOOD RD LITTLE SILVER, NJ 10 WESTWOOD RD 07739 R-2 19	843000 148500 991500		991500			01	.00 13299.44 6649.72
10	60 16	110X203 1S-AL-R-DG-1U .5126	2 PONZO, DILLON & FRANK 6 WESTWOOD RD LITTLE SILVER, NJ 6 WESTWOOD RD 07739 R-2 19	843000 449800 1292800		1292800			01	.00 16874.69 8437.35
11	61 1	157X265 .9551	2 SKOVE, RYAN & CHRISTINA 380 L S POINT RD LITTLE SILVER, NJ 380 L S POINT RD 07739 R-1 19	720100 1357200 2077300		2077300			01	.00 26151.96 13075.98
12	61 2	275X275 2S-S-2-1U 1.7361	2 MAYBAUM, ROBERT & MADELINE 507 SEVEN BRIDGES ROAD LITTLE SILVER, N J 507 SEVEN BRIDGES ROAD 07739 R-1 19	928100 870200 1798300		1798300			01	.00 23283.71 11641.86
13	61 3 7	203X295 2S-F-L-AG-1U 1.3748	2 SCALES, CHRISTOPHER & EMILY 515 SEVEN BRIDGES ROAD LITTLE SILVER, NJ 515 SEVEN BRIDGES ROAD 07739 R-1 19	929600 654700 1584300		1584300			01	.00 20743.10 10371.55
14	61 4	203X295 2S-AL-L-1U 1.3748	2 KELLY, J. RYAN & EVA T. 523 SEVEN BRIDGES ROAD LITTLE SILVER, NJ 523 SEVEN BRIDGES ROAD 07739 R-1 19	852900 569500 1422400		1422400			01	.00 18660.88 9330.44

12063700

0

61

8853100

20916800

4

1 L i n e	2 Block No. Lot No. Qualification Account No.	3 Land Dimensions Building Description Additional Lots Acreage Prop. Class	4 Owner's Name Address City State Property Location Billing Code Zip Code	5 Land Improvement Total	6 Exemptions Cd. Amount	7 Net Taxable Value	8 Deduct. Cd.Quan.	9 Special Tax Codes	10 Num Units	12 DED AMT 2025 TAX 2026 1ST
1	61 5	203X295 2S-S-L-AG-1U 1.3748	2 MCGLYNN, JAMES P & WOLFINGER, SUZANNE 527 SEVEN BRIDGES ROAD LITTLE SILVER, NJ 07739 527 SEVEN BRIDGES ROAD R-1 19	947600 816800 1764400		1764400			01	.00 22917.28 11458.64
2	61 6	203X295 2S-AL-L-AG-1U 1.3748	2 GETZE, BARBARA DONOFRIO 533 SEVEN BRIDGES ROAD LITTLE SILVER, N J 07739 533 SEVEN BRIDGES ROAD R-1 19	947600 514600 1462200		1462200			01	.00 19331.96 9665.98
3	61 7	407X295 1.5S-F-R-AG-1U 2.7563	2 HEARTH, BLAIR A. & AMY H. 539 SEVEN BRIDGES ROAD LITTLE SILVER, N J 07739 539 SEVEN BRIDGES ROAD R-1 19	1402400 353900 1756300		1756300			01	.00 23792.41 11896.21
4	61 8	148X200 2S-F-O-AG-1U .6795	2 BUNIO, STEPHEN & FRIEDMAN, SUSAN 79 LIPPINCOTT ROAD LITTLE SILVER, NJ 07739 79 LIPPINCOTT ROAD R-2 19	825600 589200 1414800		1414800			01	.00 18287.26 9143.63
5	61 9	130X200 2S-AL-L-AG-1U .5969	2 MORRIS, BRIAN & LAURENA 73 LIPPINCOTT ROAD LITTLE SILVER, NJ 07739 73 LIPPINCOTT ROAD R-2 19	798300 1435100 2233400		2233400			01	.00 28129.28 14064.64
6	61 10	165X200 2S-AL-L-1U .7576	2 BUCHANAN, & L C/O MORGAN STANLEY 1030 BROAD STREET, 2ND FL SHREWSBURY, NJ 07702 71 LIPPINCOTT ROAD R-2 19	799500 533900 1333400		1333400	V 1 02		01	250.00 17022.74 8511.37
7	61 11	185X200 78X200 IRR 1S-F-O-AG-1U .0000	2 TORBERT, MARTIN J & PATRICIA 63 LIPPINCOTT ROAD LITTLE SILVER, N J 07739 63 LIPPINCOTT ROAD R-2 19	721900 244300 966200		966200	V 1 02		01	250.00 12522.06 6261.03
8	61 12	100X200 .4591	2 REITHINGER, STEPHEN P & JESSICA M 4 WINDING WAY LITTLE SILVER, NJ 07739 4 WINDING WAY R-2 19	702000 1303500 2005500		2005500			01	.00 25235.16 12617.58
9	61 13	100X200 .4591	2 SCHNEIDER, DANIEL & ALLISON 512 WOODLAND AVENUE BRIELLE, NJ 08730 8 WINDING WAY R-2 19	738900 1485200 2224100		2224100			01	.00 27093.20 13546.60
10	61 14	100X200 2S-AL-L-AG-1U .4591	2 BUCHENBERGER, MICHAEL & SUSAN 12 WINDING WAY LITTLE SILVER, NJ 07739 12 WINDING WAY R-2 19	716700 936900 1653600		1653600			01	.00 20927.03 10463.52
11	61 15	100X200 .4591	2 GERONI, PATRICK M & DANA 16 WINDING WAY LITTLE SILVER, NJ 07739 16 WINDING WAY R-2 19	716700 1317300 2034000		2034000			01	.00 25605.90 12802.95
12	61 16	100X200 1S-AL-R-AG-1U .4591	2 DIMICELLI, DEBORAH A. 20 WINDING WAY LITTLE SILVER, NJ 07739 20 WINDING WAY R-2 19	716700 795700 1512400		1512400			01	.00 17426.50 8713.25
13	61 17	106X200 2S-F-L-AG-1U .4867	2 MELLOR, JASON 26 WINDING WAY LITTLE SILVER, NJ 07739 26 WINDING WAY R-2 19	728300 1250400 1978700		1978700			01	.00 21547.82 10773.91
14	61 18	103X200 1S-AL-R-AG-1U .4729	2 SFERLAZZO, ADAM & BRITTANY 32 WINDING WAY LITTLE SILVER, NJ 07739 32 WINDING WAY R-2 19	802800 297200 1100000		1100000			01	.00 15911.90 7955.95

1 L i n e	2 Block No. Lot No. Qualification Account No.	3 Land Dimensions Building Description Additional Lots Acreage Prop. Class	4 Owner's Name Address City State Property Location Billing Code Zip Code	5 Land Improvement Total	6 Exemptions Cd. Amount	7 Net Taxable Value	8 Deduct. Cd.Quan.	9 Special Tax Codes	10 Num Units	12 DED AMT 2025 TAX 2026 1ST
1	61 19	103X200 .4729	2 COLE, JOSEPH & CLAUDINE 38 WINDING WAY LITTLE SILVER, NJ 38 WINDING WAY 07739 R-2 19	802800 1209800 2012600		2012600			01	.00 25493.82 12746.91
2	61 20	107X200 2S-AL-R-AG-1U .4913	2 PUSHILIN, SERGEI & MEZZACAPPA, SARA 44 WINDING WAY LITTLE SILVER, NJ 44 WINDING WAY 07739 R-2 19	811300 1275800 2087100		2087100			01	.00 26403.44 13201.72
3	61 21	117X200 1S-AL-R-1U .5372	2 MC GANN, MICHAEL E & EILEEN 52 WINDING WAY LITTLE SILVER, N J 52 WINDING WAY 07739 R-2 19	858400 433800 1292200		1292200			01	.00 16894.81 8447.41
4	61 22	110X200 2S-AL-R-AG-1U .5051	2 SWANSON, CHRIS & LISA 56 WINDING WAY LITTLE SILVER, NJ 56 WINDING WAY 07739 R-2 19	843000 1668400 2511400		2511400			01	.00 31540.71 15770.36
5	61 23	129X193 1S-F-R-AG-1U .5716	2 BRASCH, WALTER & ANN 68 WINDING WAY LITTLE SILVER, N J 68 WINDING WAY 07739 R-2 19	872700 197300 1070000		1070000			01	.00 14283.78 7141.89
6	61 24	142X197 2S .6422	2 LUPO, JOSEPH 72 WINDING WAY LITTLE SILVER, NJ 72 WINDING WAY 07739 R-2 19	816200 1642500 2458700		2458700			01	.00 30855.26 15427.63
7	61 25	132X209 2S-AL-L-AG-1U .6333	2 COULAS, PETER & MICHELE 76 WINDING WAY LITTLE SILVER, NJ 76 WINDING WAY 07739 R-2 19	807800 1320200 2128000		2128000			01	.00 26883.40 13441.70
8	61 26	120X224 2S-F-R-AG-1U .6171	2 RICCIO, RONALD J & NINA M 88 WINDING WAY LITTLE SILVER, N J 88 WINDING WAY 07739 R-2 19	775200 851700 1626900		1626900			01	.00 20822.13 10411.07
9	61 27	120X237 1S-AL-R-AG-1U .6529	2 HAISE, BRIAN & KRISTY 100 WINDING WAY LITTLE SILVER, NJ 100 WINDING WAY 07757 R-2 19	878000 1433100 2311100		2311100			01	.00 29018.78 14509.39
10	61 28	120X232 2S-AL-L-AG-1U .6391	2 NIOI, MICHAEL & MESEROLL, KATHERINE 106 WINDING WAY LITTLE SILVER, NJ 106 WINDING WAY 07739 R-2 19	989300 1553200 2542500		2542500			01	.00 31967.50 15983.75
11	61 29	120X226 2S-AL-L-AG-1U .6226	2 LLEWELLYN, PATRICK A II & RACHEL M 116 WINDING WAY LITTLE SILVER, NJ 116 WINDING WAY 07739 R-2 19	796200 839400 1635600		1635600			01	.00 20961.52 10480.76
12	61 30	120X226 2S-F-R-AG-1U .6226	2 GRBIC, DENA 126 WINDING WAY LITTLE SILVER, NJ 126 WINDING WAY 07739 R-2 19	858200 1163700 2021900		2021900			01	.00 25693.56 12846.78
13	61 31	122X226 2S-AL-L-AG .6330	2 WALTER, DREW D & KARLA C 136 WINDING WAY LITTLE SILVER, NJ 136 WINDING WAY 07739 R-2 19	862700 1682900 2545600		2545600			01	.00 31974.69 15987.35
14	61 32	80X253 161X163 IRR .0000	2 FULLER, KEVIN M & MCADAM, MARY J 148 WINDING WAY LITTLE SILVER, NJ 148 WINDING WAY 07739 R-2 19	983400 1477700 2461100		2461100			01	.00 31167.09 15583.55

11955200

0

61

16749500

28704700

32

1 L i n e	2 Block No. Lot No. Qualification Account No.	3 Land Dimensions Building Description Additional Lots Acreage Prop. Class	4 Owner's Name Address City State Property Location Billing Code Zip Code	5 Land Improvement Total	6 Exemptions Cd. Amount	7 Net Taxable Value	8 Deduct. Cd.Quan.	9 Special Tax Codes	10 Num Units	12 DED AMT 2025 TAX 2026 1ST
1	61 33	150X303 PARTIAL ASSESS 1.0434	2 CAHILL, JOHN A & JEANETTE A RUBIO & 571 SEVEN BRIDGES ROAD LITTLE SILVER, NJ 07739 571 SEVEN BRIDGES ROAD R-1 19	736200 864700 1600900		1600900 *PARTIAL*			01	.00 20531.86 10265.93
2	61 34	150X303 1S-F-R-AG-1U 1.0434	2 HAWTHORN, JOHN & SHARON 579 SEVEN BRIDGES ROAD LITTLE SILVER, NJ 07739 579 SEVEN BRIDGES ROAD R-1 19	736200 163800 900000		900000			01	.00 12933.00 6466.50
3	61 35	155X310 1S-AL-R-AG-1U 1.1031	2 CHIMENTO, MICHAEL & AMANDA 168 WINDING WAY LITTLE SILVER, NJ 07739 168 WINDING WAY R-1 19	773700 2061200 2834900		2834900			01	.00 35480.97 17740.49
4	61 36	160X380 2S-AL-L-1U 1.3958	2 HAJEE, MOHAMMED & FERYAL 563 SEVEN BRIDGES ROAD LITTLE SILVER, NJ 07739 563 SEVEN BRIDGES ROAD R-1 19	896400 1541800 2438200		2438200			01	.00 30800.66 15400.33
5	61 37	11.570 AC 11.5700	15C BORO OF LITTLE SILVER 480 PROSPECT AVENUE LITTLE SILVER, N J 07739 SEVEN BRIDGES ROAD R-1 19	121500 0 121500		*EXEMPT*			00	.00 .00 .00
6	61.01 1	177X182 1S-F-R-AG-1U .7395	2 MELLOR, EDWARD & JENNIFER 360 LITTLE SILVER PT RD LITTLE SILVER, NJ 07739 360 L S POINT RD R-2 19	816000 285100 1101100		1101100			01	.00 14546.75 7273.38
7	61.01 2	139X180 .5744	2 BUFANO, JOSEPH & MARY 142 LIPPINCOTT ROAD LITTLE SILVER, NJ 07739 142 LIPPINCOTT ROAD R-2 19	881400 1521200 2402600		2402600			01	.00 30291.96 15145.98
8	61.01 3	141X176 2S-AL-L-AG-1U .5697	2 LUND, WENDY 130 LIPPINCOTT ROAD LITTLE SILVER, NJ 07739 130 LIPPINCOTT ROAD R-2 19	879100 894100 1773200		1773200			01	.00 22638.50 11319.25
9	61.01 4	145X172 2S-AL-L-AG-1U .5725	2 MILANO, MARCO & KIM 124 LIPPINCOTT ROAD LITTLE SILVER, NJ 07739 124 LIPPINCOTT ROAD R-2 19	880700 562100 1442800		1442800			01	.00 18719.80 9359.90
10	61.01 5	148X168 .5708	2 RICHARDS, DAVID GEORGE III & KRISTE 118 LIPPINCOTT ROAD LITTLE SILVER, NJ 07739 118 LIPPINCOTT ROAD R-2 19	792000 1757600 2549600		2549600			02	.00 31902.84 15951.42
11	61.01 6	152X164 2S-F-L-1U .5723	2 BARTELS, CHARLES & ERICA 112 LIPPINCOTT ROAD LITTLE SILVER, NJ 07739 112 LIPPINCOTT ROAD R-2 19	793000 1067700 1860700		1860700			01	.00 23519.38 11759.69
12	61.01 7	156X160 2S-F-O-AG-1U .5730	2 LA STELLA, ANDREW V & SHARON Y 106 LIPPINCOTT ROAD LITTLE SILVER, N J 07739 106 LIPPINCOTT ROAD R-2 19	800000 447400 1247400		1247400			01	.00 16253.91 8126.96
13	61.01 8	235X158 2S-AL-L-AG-1U .8524	2 HERSHEY, CORY & KELLY 96 LIPPINCOTT ROAD LITTLE SILVER, NJ 07739 96 LIPPINCOTT ROAD R-2 19	836100 1052600 1888700		1888700			01	.00 23927.49 11963.75
14	61.01 9	105X275 2S-S-L-1U .6629	2 MURPHY, KENNETH J & PATRICIA 86 LIPPINCOTT ROAD LITTLE SILVER, N J 07739 86 LIPPINCOTT ROAD R-2 19	883200 529700 1412900		1412900			01	.00 18372.05 9186.03

10704000

0

61.01

12749000

23453000

9

1 L i n e	2 Block No. Lot No. Qualification Account No.	3 Land Dimensions Building Description Additional Lots Acreage Prop. Class	4 Owner's Name Address City State Property Location Billing Code Zip Code	5 Land Improvement Total	6 Exemptions Cd. Amount	7 Net Taxable Value	8 Deduct. Cd.Quan.	9 Special Tax Codes	10 Num Units	12 DED AMT 2025 TAX 2026 1ST
1	61.01 10	105X275 2S-AL-L-AG-1U .6629	2 NEWMAN, ELIZABETH A. 80 LIPPINCOTT ROAD LITTLE SILVER, NJ 80 LIPPINCOTT ROAD 07739 R-2 19	883200 566000 1449200		1449200			01	.00 18804.58 9402.29
2	61.01 11	280X205 TRI 2S-F-L-AG-1U 1.3177	2 PALO, STEPHANIE & SOLOP, ELLIOT 74 LIPPINCOTT RD LITTLE SILVER, NJ 74 LIPPINCOTT ROAD 07739 R-2 19	902100 843700 1745800		1745800			01	.00 22348.22 11174.11
3	61.01 12	155X194 2S-F-L-AG-1U .6903	2 PALUMBO, JEFFREY J & NANCY 66 LIPPINCOTT ROAD LITTLE SILVER, NJ 66 LIPPINCOTT ROAD 07739 R-2 19	900400 728000 1628400		1628400			01	.00 20957.21 10478.61
4	61.01 13	109X194 1S-F-R-DG-1U .4854	2 CONWAY, REID & SUKINIK, AMY 56 LIPPINCOTT ROAD LITTLE SILVER, NJ 56 LIPPINCOTT ROAD 07739 R-2 19	747100 498400 1245500		1245500			01	.00 16137.51 8068.76
5	61.01 14	110X194 1S-AL-R-DG-1U .4899	2 MCCANN, ELIZABETH 50 LIPPINCOTT PLACE LITTLE SILVER, NJ 50 LIPPINCOTT ROAD 07739 R-2 19	749000 476500 1225500		1225500			01	.00 15906.15 7953.08
6	61.01 15	110X194 1S-F-R-AG-1U .4899	2 SPENCER, DAVID A & DEBRA 44 LIPPINCOTT ROAD LITTLE SILVER, NJ 44 LIPPINCOTT ROAD 07739 R-2 19	832200 902200 1734400		1734400			01	.00 22093.88 11046.94
7	61.01 16	110X194 1S-F-R-DG-1U .4899	2 BARKEY, III EUGENE E. & JENNIFER 38 LIPPINCOTT ROAD LITTLE SILVER, N J 38 LIPPINCOTT ROAD 07739 R-2 19	832200 428800 1261000		1261000			02	.00 18866.37 9433.19
8	61.01 17	110X194 2S-AL-R-DG-1U .4899	2 PINGITORE, FRANK & CAROL 22 LIPPINCOTT ROAD LITTLE SILVER, N J 22 LIPPINCOTT ROAD 07739 R-2 19	832200 595800 1428000		1428000			01	.00 18458.27 9229.14
9	61.01 18	110X194 1S-AL-R-AG-1U .4899	2 WEIDNER, ROBERT & KAYLA 16 LIPPINCOTT ROAD LITTLE SILVER, NJ 16 LIPPINCOTT ROAD 07739 R-2 19	832200 237300 1069500		1069500			01	.00 14204.75 7102.38
10	61.01 19	110X194 1S-AL-L-AG-1U .4899	2 SWANNER, DEREK D & TONER, JACLYN E 10 LIPPINCOTT ROAD LITTLE SILVER, NJ 10 LIPPINCOTT ROAD 07739 R-2 19	832200 690400 1522600		1522600			01	.00 19580.56 9790.28
11	61.01 20	110X194 1S-AL-R-DG-1U .4899	2 SICILIANO, PHILIP 6 LIPPINCOTT ROAD LITTLE SILVER, NJ 6 LIPPINCOTT ROAD 07739 R-2 19	832200 1342500 2174700		2174700			01	.00 27318.81 13659.41
12	61.01 21	177X194 1S-AL-R-AG-2U .7883	2 O'BEIRNE, SEAN D & FALLON L 2 LIPPINCOTT ROAD LITTLE SILVER, NJ 2 LIPPINCOTT ROAD 07739 R-2 19	828900 767600 1596500		1596500			01	.00 18915.23 9457.62
13	62 1	367X492 2.5S-F-O-AG-1U 2 4.1452	2 I.S.T. CORP. 250 CHEESEQUAKE RD PARLIN, NJ 391 L S POINT RD 08859 R-1 16	3361100 2203100 5564200		5564200			03	.00 71222.03 35611.02
14	62 3	260X586 2S-F-L-DG-1U 3.01 3.4977	2 GOLDFARB, MICHAEL & BARBARA 409 L S POINT RD LITTLE SILVER, N J 409 L S POINT RD 07739 R-1 16	2721600 276700 2998300		2998300	V 1 02		02	250.00 42835.57 21417.79

1 L i n e	2 Block No. Lot No. Qualification Account No.	3 Land Dimensions Building Description Additional Lots Acreage	4 Owner's Name Address City State Property Location	5 Billing Code Zip Code	6 Land Improvement Total	7 Exemptions Cd. Amount	8 Net Taxable Value	9 Deduct. Cd.Quan.	10 Special Tax Codes	11 Num Units	12 DED AMT 2025 TAX 2026 1ST
1	62 5	100X515 45X150 2S-F-L-DG-1U 4 .0000	IRR 2 ARBOUR, ROBERT M & MARIE T 421 L S POINT RD LITTLE SILVER, NJ 421 L S POINT RD	07739 R-1 16	1770400 533100 2303500		2303500			01	.00 29998.81 14999.41
2	62 6	218X205 2S-AL-L-DG-1U 1.0259	2 CULLEN, BROOKS & KELLY 439 L S POINT ROAD LITTLE SILVER, NJ 439 L S POINT RD	07739 R-1 16	2068200 3108600 5176800		5176800			01	.00 64534.23 32267.12
3	62 7	147X331 17X168 2S-F-L-DG-1U .0000	IRR 2 CULLEN, BROOKS & KELLY 439 LITTLE SILVER PT ROAD LITTLE SILVER, NJ 425 L S POINT RD	07739 R-1 16	1231000 1043300 2274300		2274300			01	.00 29540.42 14770.21
4	62 8	132X331 1.0030	2 LEDDY, CONOR & BAY, MALLORY 451 L S POINT RD LITTLE SILVER, NJ 451 L S POINT RD	07739 R-1 16	1042600 1492500 2535100		2535100			01	.00 32433.09 16216.55
5	62 9	150X627 2S-F-L-AG-1U 2.1591	2 HAYTAIAN, PETER D. & AMANDA R. 463 LITTLE SILVER PT. RD. LITTLE SILVER, NJ 463 L S POINT RD	07739 R-1 16	2320100 1046400 3366500		3366500			02	.00 43449.13 21724.57
6	62 10	123X655 2S-F-L-DG-1U 10.01 1.8495	2 PAASCHE, MICHAEL E. & EMILY P.O. BOX 353 TETON VILLAGE, WY 475 L S POINT RD	83025 R-1 16	2079600 2039100 4118700		4118700			02	.00 52571.21 26285.61
7	62 11	101X404 2S-AL-L-DG-1U .9367	2 BOUCHARD, DENNIS & PATRICIA 487 L S POINT RD LITTLE SILVER, N J 487 L S POINT RD	07739 R-1 16	1606600 555700 2162300		2162300			01	.00 28076.11 14038.06
8	62 12	200X325 1.5S-F-F-AG-1U 1.4922	2 DEVITO, RALPH J 501 LITTLE SILVER PT ROAD LITTLE SILVER, NJ 501 L S POINT RD	07739 R-1 16	2201700 2221600 4423300		4423300			01	.00 56094.73 28047.37
9	62 13	82X338 2S-F-O-1U .6363	2 WEBER, MATTHEW & KELLY C. 513 LITTLE SILVER PT.ROAD LITTLE SILVER, NJ 513 L S POINT RD	07739 R-1 16	1428300 841400 2269700		2269700			01	.00 29082.01 14541.01
10	62 14	175X405 2S-F-O-1U 1.6271	2 PALAMARA, JUSTIN & NICOLE 525 L S POINT RD LITTLE SILVER, NJ 525 L S POINT RD	07739 R-1 16	2151500 1048500 3200000		3200000			02	.00 45984.00 22992.00
11	62 14.02	170X297 2S-B-L-1U 1.1591	2 DEMINO,STEPHEN JOSEPH&RACHEL ALICE 533 LITTLE SILVER PT ROAD LITTLE SILVER, NJ 533 L S POINT RD	07739 R-1 16	2013000 1349400 3362400		3362400			01	.00 43295.37 21647.69
12	62 15	147X340 200X309 1S-S-O-AG-1U 15.01 .0000	IRR 2 BRENNER,GEO J & LINDA & RICCIARDI,P 555 L S POINT ROAD LITTLE SILVER, NJ 555 L S POINT RD	07739 R-1 16	2348700 1419100 3767800		3767800			02	.00 48241.53 24120.77
13	62 17	100X266 1.5S-F-F-AG-1U .6107	2 LAWES, DONALD E III & DARCY P 567 L S POINT RD LITTLE SILVER, NJ 567 L S POINT RD	07739 R-1 16	1583600 828000 2411600		2411600			01	.00 31486.11 15743.06
14	62 18	100X253 2S-AL-O-1U .5808	2 WODKA, STEVEN H & ILENE S 577 LITTLE SILVER PT. RD. LITTLE SILVER, N J 577 L S POINT RD	07739 R-1 17	1630600 1589000 3219600		3219600			01	.00 41575.28 20787.64

25475900

0

62

19115700

44591600

18

1 L i n e	2 Block No. Lot No. Qualification Account No.	3 Land Dimensions Building Description Additional Lots Acreage Prop. Class	4 Owner's Name Address City State Property Location Billing Code Zip Code	5 Land Improvement Total	6 Exemptions Cd. Amount	7 Net Taxable Value	8 Deduct. Cd.Quan.	9 Special Tax Codes	10 Num Units	12 DED AMT 2025 TAX 2026 1ST
1	62 19	88X280 2S-F-O-AG-1U 19.01 .5657	2 LANDRETH, DIANA C. 585 LITTLE SILVER POINT R LITTLE SILVER, NJ 585 L S POINT RD 07739 R-1 17	1593400 588500 2181900		2181900			01	.00 28778.80 14389.40
2	62 20	130X275 2S-F-R-DG-1U 21 .8207	2 DELL'ANNO, RICHARD & CATHLEEN 597 L S POINT RD LITTLE SILVER, NJ 597 L S POINT RD 07739 R-1 17	1712900 1855300 3568200		3568200			01	.00 45442.25 22721.13
3	62 22	133X250 2S-AL-O-AG-1U 23 .7633	2 SHARMA, AVNINDER PRAKASH, TRUSTEE 605 L S POINT RD LITTLE SILVER, NJ 605 L S POINT RD 07739 R-1 17	1591600 751000 2342600		2342600			01	.00 30681.39 15340.70
4	62 24	100X270 2S-F-L-1U .6198	2 KLEIN, DAVID SCOTT 611 LITTLE SILVER PT ROAD LITTLE SILVER, NJ 611 L S POINT RD 07739 R-1 17	1516900 1720100 3237000		3237000			01	.00 41158.55 20579.28
5	62 25	140X330 2S-F-O-1U 1.0606	2 WETZEL, WILLIAM R & WENDY E 615 L S POINT RD LITTLE SILVER, N J 615 L S POINT RD 07739 R-1 17	1749400 569700 2319100		2319100			01	.00 30687.14 15343.57
6	62 26	114X360 2S-F-L-AG-1U .9421	2 NOGLOWS, PAUL & JUDITH 621 L S POINT ROAD LITTLE SILVER, NJ 621 L S POINT RD 07739 R-1 17	1500400 1763800 3264200		3264200			01	.00 41920.16 20960.08
7	62 27	200X291 2S-F-L-1U 1.3361	2 633 LSPR, LLC 621 L S POINT RD LITTLE SILVER, NJ 633 L S POINT RD 07739 R-1 17	1725400 540900 2266300		2266300			01	.00 30016.06 15008.03
8	62 28	102X261 1.5S-F-O-1U 28.01 .6112	2 MCDONAGH, WILLIAM & THERESA 655 L S POINT RD LITTLE SILVER, NJ 655 L S POINT RD 07739 R-1 17	1584600 1813900 3398500		3398500			01	.00 44896.19 22448.10
9	62 29	103X252 2S-AL-O-1U 29.01 .5959	2 JADEVAIA, FRANK & DENISE 671 L S POINT RD LITTLE SILVER, NJ 671 L S POINT RD 07739 R-1 17	1505100 1012800 2517900		2517900			01	.00 32614.15 16307.08
10	62 30	211X252 2S-AL-L-1U 1.2207	2 BURNS, DAVID G & ELAINE G 675 LITTLE SILVER PT RD LITTLE SILVER, NJ 675 L S POINT RD 07739 R-1 17	1862800 869700 2732500		2732500			01	.00 35805.73 17902.87
11	62 31	147X211 2S-F-L-1U 32 .7121	2 707 LSP LLC 707 L S POINT RD LITTLE SILVER, NJ 707 L S POINT RD 07739 R-1 17	1731200 1959600 3690800		3690800			01	.00 46933.86 23466.93
12	62 33	150X155 1.5S-F-F-1U 33.01 .5337	2 LYNN GAETANO 2024 REVOCABLE TRUST 715 LITTLE SILVER PT RD LITTLE SILVER, NJ 715 L S POINT RD 07739 R-1 17	1623900 691700 2315600		2315600			01	.00 30431.35 15215.68
13	62 34	200X158 1S-B-R-AG-1U 34.01 .7254	2 TANEN, ROBERT J. & DOROTHY-JOAN 725 L S POINT ROAD LITTLE SILVER, N J 725 L S POINT RD 07739 R-1 17	1767700 639600 2407300		2407300			01	.00 31780.69 15890.35
14	62 35	119X188 1S-F-R-AG-1U 35.01 .5136	2 PETEMINA PROPERTY LLC 737 LITTLE SILVER PT. RD. LITTLE SILVER, NJ 737 L S POINT RD 07739 R-1 17	1826800 874400 2701200		2701200			01	.00 35368.88 17684.44

23292100

0

62

15651000

38943100

35

1 Line	2 Block No. Lot No. Qualification Account No.	3 Land Dimensions Building Description Additional Lots Acreage	4 Owner's Name Address City State Property Location	5 Billing Code Zip Code	6 Land Improvement Total	7 Exemptions Cd. Amount	8 Net Taxable Value	9 Deduct. Cd.Quan.	10 Special Tax Codes	11 Num Units	12 DED AMT 2025 TAX 2026 1ST
1	63 1	112X93 1.01 .2391	2 OLIVO, ANGELA & LAZAROVITS, AVI 680 L S POINT RD LITTLE SILVER, NJ 680 L S POINT RD	07739 R-1 17	1374700 1092600 2467300		2467300			01	.00 31902.84 15951.42
2	63 2	112X96 1S-F-R-AG-1U 2.01 .2468	2 CROWLEY, JOHN & MARIA 682 L S POINT RD LITTLE SILVER, NJ 682 L S POINT RD	07739 R-1 17	1331100 1622300 2953400		2953400			01	.00 37652.27 18826.14
3	63 3	150X106 2S-AL-C-AG-1U 4,4.01 .3650	2 KIRSHNER, JORDAN & STACY 688 LITTLE SILVER POINT LITTLE SILVER, NJ 688 L S POINT RD	07739 R-1 17	1443100 1656800 3099900		3099900			01	.00 39401.10 19700.55
4	63 5	150X119 1.5S-F-O-1U 5.01 .4098	2 BARBATO JR, NICHOLAS & GERARDA M 692 LITTLE SILVER PT RD LITTLE SILVER, NJ 692 L S POINT RD	07739 R-1 17	1483200 769500 2252700		2252700			01	.00 29422.58 14711.29
5	63 6	208X135 2S-F-L-AG-1U 6.01,7,7.01 .6446	2 FROMKIN, GREGORY M & SUZZETTE C 740 L S POINT RD LITTLE SILVER, NJ 740 L S POINT RD	07739 R-1 17	1961400 1650000 3611400		3611400			01	.00 46820.33 23410.17
6	64 1	100X165 2S-AL-F-DG-AG .3788	2 MERGERNTHALER, FRANK & BRENDA 12 BORDEN PLACE LITTLE SILVER, NJ 12 BORDEN PLACE	07739 R-1 17	881200 1472700 2353900		2353900			01	.00 29768.89 14884.45
7	64 2	134X196 2S-F-L-AG-1U .6029	2 WALSH, ROBERT B JR & NANCY C 584 L S POINT RD LITTLE SILVER, NJ 584 L S POINT RD	07739 R-2 17	997900 1397800 2395700		2395700			01	.00 30691.45 15345.73
8	64 3	109X341 2S-F-DG-1U .8533	2 BUEB, PATRICIA ANNE FARRELL & JOEL 600 L S POINT RD LITTLE SILVER, NJ 600 L S POINT RD	07739 R-2 17	959300 2132100 3091400		3091400			01	.00 38684.04 19342.02
9	64 3.01	42X329 70X241 IRR 2S-F-L-1U .0000	2 ZAPPACOSTA, DAMON & KARA E 628 L S POINT RD LITTLE SILVER, NJ 628 L S POINT RD	07739 R-2 17	911100 1187600 2098700		2098700			01	.00 26804.36 13402.18
10	64 3.02	110X263 2S-F-R-AG-1U .6641	2 MULHOLLAND, DONNA 630 L S POINT RD LITTLE SILVER, NJ 630 L S POINT RD	07739 R-2 17	925800 910200 1836000		1836000			01	.00 23717.69 11858.85
11	64 3.03	60X70 1SB .0964	15F TWO RIVERS WATER RECLAMATION AUTH 1 HIGHLAND AVENUE MONMOUTH BEACH N J L S POINT RD REAR	07750 R-2 17	18100 38800 56900		*EXEMPT*			00	.00 .00 .00
12	64 3.04	25X111 .0637	15F TWO RIVERS WATER RECLAMATION AUTH 1 HIGHLAND AVENUE MONMOUTH BEACH N J L S POINT RD REAR	07750 R-2 17	26400 0 26400		*EXEMPT*			00	.00 .00 .00
13	64 4	40X269 .2470	1 BRENNAN, O'BRIEN, GEISS & GERTLER 623 LITTLE SILVER PT. RD. LITTLE SILVER, N J 624 L S POINT RD	07739 R-2 17	50200 0 50200		50200			00	.00 686.89 343.45
14	64 5	184X129 1.5S-F-R-DG-1U .5449	2 MILTENBERGER, ELIZABETH M 636 L S POINT RD LITTLE SILVER, NJ 636 L S POINT RD	07739 R-2 17	981400 425400 1406800		1406800			01	.00 18744.23 9372.12

13300400

0

64

14317000

27617400

5

1 L i n e	2 Block No. Lot No. Qualification Account No.	3 Land Dimensions Building Description Additional Lots Acreage Prop. Class	4 Owner's Name Address City State Property Location Billing Code Zip Code	5 Land Improvement Total	6 Exemptions Cd. Amount	7 Net Taxable Value	8 Deduct. Cd.Quan.	9 Special Tax Codes	10 Num Units	12 DED AMT 2025 TAX 2026 1ST
1	64 6	111X179 1S-F-R-DG-1U .4561	2 BRENNAN, RAYMOND & ELLEN 624 LITTLE SILVER PT RD LITTLE SILVER, N J 07739 624 L S POINT RD R-2 17	871800 346000 1217800		1217800			02	.00 16268.28 8134.14
2	64 7	150X198 2S-F-O-1U .6818	2 SCHOGGEN, STEPHEN G & SIEMION, JEAN 640 L S POINT RD LITTLE SILVER, NJ 07739 640 L S POINT RD R-2 17	942400 438300 1380700		1380700			01	.00 18353.36 9176.68
3	64 8	190X443 2S-F-L-1U 9 1.9323	2 KASS, STEVEN A & DEBRA L 646 L S POINT RD LITTLE SILVER, NJ 07739 646 L S POINT RD R-2 17	2005700 2489900 4495600		4495600			01	.00 56974.18 28487.09
4	64 10	150X367 2S-AL-L-DG-1U 1.2638	2 RAGAGLIA, JOSEPH C. 670 L S POINT RD LITTLE SILVER, NJ 07739 670 L S POINT RD R-2 17	1809700 2657700 4467400		4467400			01	.00 56287.29 28143.65
5	64 11	100X215 11.01 .4936	2 GUTTENPLAN, PATSY 676 LITTLE SILVER PT RD LITTLE SILVER, N J 07739 676 L S POINT RD R-2 17	1433700 2866700 4300400		4300400			01	.00 53980.91 26990.46
6	64 12	150X293 2S-F-L-1U 1.0090	2 O'BRIEN, DANIEL&ELINOR SHEPARD H/W 626 LITTLE SILVER PT RD LITTLE SILVER, N J 07739 626 L S POINT RD R-2 17	1647500 993100 2640600		2640600			01	.00 34317.00 17158.50
7	64 13	140X322 2S-B-O-AG-1U 1.0349	2 GEISS, HERBERT C & PATRICIA S 623 L S POINT RD LITTLE SILVER, NJ 07739 623 L S POINT RD R-2 17	1565200 558300 2123500		2123500	V 1 02		01	250.00 27783.00 13891.50
8	64 14	140X323 2S-F-L-DG-1U 14.01 1.0381	2 GERTLER, STEVEN E & LINDA 622 LITTLE SILVER PT RD LITTLE SILVER, N J 07739 622 L S POINT RD R-2 17	1655000 931200 2586200		2586200			01	.00 33687.59 16843.80
9	64 15	132X294 44X219 IRR 1.5S-F-F-DG-1U .0000	2 BENDER, JONATHAN ROBERT&STACIE EGAN 75 BORDEN PLACE LITTLE SILVER, NJ 07739 75 BORDEN PLACE R-1 17	1800800 800700 2601500		2601500			01	.00 34130.19 17065.10
10	64 16	84X238 80X165 ++IRR 2S-F-L-DG-AG-1U 16.01 .3810	2 BARHAM, CYNTHIA 79 BORDEN PLACE LITTLE SILVER, NJ 07739 79 BORDEN PLACE R-1 17	1661100 1082300 2743400		2743400			01	.00 35565.75 17782.88
11	64 17	102X136 2S-F-O-DG-1U 17.01 .3185	2 CLARK, CATHERINE R & CHRISTOPHER B 63 BORDEN PLACE LITTLE SILVER, NJ 07739 63 BORDEN PLACE R-1 17	1289400 1741800 3031200		3031200			01	.00 38313.29 19156.65
12	64 18	78X162 2S-S-L-DG-1U .2901	2 COPPOLA, MICHAEL&RASPANTI, ANDREA, C. 48 BORDEN PLACE LITTLE SILVER, NJ 07739 48 BORDEN PLACE R-1 17	729100 868400 1597500		1597500			01	.00 20475.81 10237.91
13	64 19	122X375 30X68 IRR 2S-F-O-1U .0000	2 GRIFFITHS, DAVID E & JACALYN E 36 BORDEN PLACE LITTLE SILVER, N J 07739 36 BORDEN PLACE R-1 17	1169900 133400 1303300		1303300			01	.00 17910.77 8955.39
14	64 20	70X234 1.5S-F-O-AG-1U .3760	2 MARTIN, MARILYN 30 BORDEN PLACE LITTLE SILVER, N J 07739 30 BORDEN PLACE R-1 17	831100 291800 1122900		1122900			01	.00 15059.76 7529.88

1 L i n e	2 Block No. Lot No. Qualification Account No.	3 Land Dimensions Building Description Additional Lots Acreage Prop. Class	4 Owner's Name Address City State Property Location Billing Code Zip Code	5 Land Improvement Total	6 Exemptions Cd. Amount	7 Net Taxable Value	8 Deduct. Cd.Quan.	9 Special Tax Codes	10 Num Units	12 DED AMT 2025 TAX 2026 1ST
1	64 21	85X234 25X100 IRR 1.5S-F-F-DG-1U .0000	2 STEINMAN, ANTHONY 24 BORDEN PLACE LITTLE SILVER, NJ 24 BORDEN PLACE 07739 R-1 17	944100 427400 1371500		1371500			01	.00 18244.15 9122.08
2	65 1	205X300 1S-AL-R-AG-1U 1.4118	2 HEARD, VICTORIA A. & DENNIS J. 390 L S POINT RD LITTLE SILVER, NJ 390 L S POINT RD 07739 R-1 16	1000800 43600 1044400		1044400			01	.00 14370.00 7185.00
3	65 2	172X300 1S-AL-R-DG-1U 1.1846	2 ENGELS, WILLIAM & MCCARTER, PARKER 400 L S POINT RD LITTLE SILVER, NJ 400 L S POINT RD 07739 R-1 16	961100 989000 1950100		1950100			01	.00 25134.57 12567.29
4	65 3	170X300 1S-AL-R-DG-1U 1.1708	2 GALKIN, SCOTT & DANA M. 420 LITTLE SILVER POINT R LITTLE SILVER, NJ 420 L S POINT RD 07739 R-1 16	1009800 1379800 2389600		2389600			02	.00 30806.41 15403.21
5	65 4	150X300 1S-F-R-AG-1U 1.0331	2 SCHELL, TODD & SHANNON 436 L S POINT RD LITTLE SILVER, NJ 436 L S POINT RD 07739 R-1 16	999500 1664000 2663500		2663500			01	.00 33469.17 16734.59
6	65 5	150X300 2S-AL-L-AG 1.0331	2 RICKERT, GERI & STAMER, GAYLE 77 QUEENS DR. LITTLE SILVER, NJ 450 L S POINT RD 07739 R-1 16	999500 1532900 2532400		2532400			01	.00 32312.38 16156.19
7	65 6	171X300 1S-AL-R-DG-1U 1.1777	2 ROSONE, ROBERT J & PHYLLIS 462 L S POINT ROAD LITTLE SILVER, NJ 462 L S POINT RD 07739 R-1 16	1065400 1345900 2411300		2411300			01	.00 30993.22 15496.61
8	65 7	166X303 2S-F-L-1U 1.1547	2 BOLLERMAN, DIANNE 478 LITTLE SILVER PT.ROAD LITTLE SILVER, NJ 478 L S POINT RD 07739 R-1 16	1053000 1771100 2824100		2824100			01	.00 36739.78 18369.89
9	65 8	75X200 2S-F-L-1U .3444	2 BORENIUS, JOHN L & JENNIFER 490 L.S. POINT ROAD LITTLE SILVER, NJ 490 L S POINT RD 07739 R-1 16	702000 1133400 1835400		1835400			01	.00 22569.52 11284.76
10	65 9	175X316 75X106 IRR 1S-F-R-AG-1U .0000	2 SAVARESE, MICHAEL II & BETHANY 500 L S POINT RD LITTLE SILVER, NJ 500 L S POINT RD 07739 R-1 16	1092400 2630700 3723100		3723100			01	.00 46445.28 23222.64
11	65 10	100X999 2.2934	2 POPPE, JOHN D JR & JEANE RAJACIC 512 LITTLE SILVER POINT R LITTLE SILVER, NJ 512 L S POINT RD 07739 R-1 16	1525200 1825800 3351000		3351000			01	.00 42262.17 21131.09
12	65 11	76X305 59X150 IRR 1S-F-R-DG-1U .0000	2 LEAHY, LINDA 1206 5TH AVENUE ASBURY PARK, NJ 518 L S POINT RD 07712 R-1 16	753700 123800 877500		877500			01	.00 11977.40 5988.70
13	65 12	66X150 118X312 IRR 2S-F-L-AG-1U 13 .0000	2 KREITZ, SCOTT F & MICHELLE N 524 L S POINT RD LITTLE SILVER, NJ 524 L S POINT RD 07739 R-1 16	964100 1227600 2191700		2191700			01	.00 28008.57 14004.29
14	65 14	121X502 2S-F-L-AG-1U 1.3944	2 CARDENUTO, RODOLPHO & CLAUDIA 43 BORDEN PLACE LITTLE SILVER, NJ 43 BORDEN PLACE 07739 R-1 16	1625500 2211700 3837200		3837200			02	.00 47978.56 23989.28

14696100

0

65

18306700

33002800

14

1 L i n e	2 Block No. Lot No. Qualification Account No.	3 Land Dimensions Building Description Additional Lots Acreage Prop. Class	4 Owner's Name Address City State Property Location Billing Code Zip Code	5 Land Improvement Total	6 Exemptions Cd. Amount	7 Net Taxable Value	8 Deduct. Cd.Quan.	9 Special Tax Codes	10 Num Units	12 DED AMT 2025 TAX 2026 1ST
1	65 15	167X225 2S-F-O-DG-1U .8626	2 OSTRAN, HOWARD K & ANNETTE PIERCE 550 L S POINT RD LITTLE SILVER, NJ 550 L S POINT RD 07739 R-1 16	1040500 204100 1244600		1244600			01	.00 16927.86 8463.93
2	65 16	128X225 1.5S-AL-L-DG-1U .6612	2 BROWN, STEVEN & TARA 21 BORDEN PLACE LITTLE SILVER, NJ 21 BORDEN PLACE 07739 R-1 16	912600 747700 1660300		1660300			01	.00 21816.53 10908.27
3	65 18	90X255 1S-S-R-DG-1U .5269	2 NELSON, KEITH R & TRICIA 126 SHREWSBURY AVE RED BANK, NJ 47 BORDEN PLACE 07701 R-2 16	1210400 145200 1355600		1355600			01	.00 19208.38 9604.19
4	65 19	155X455 2S-B-O-AG-1U 19.01 1.6190	2 PLACITELLA, CHRISTOPHER & RACHEL 39 BORDEN PLACE LITTLE SILVER, NJ 39 BORDEN PLACE 07739 R-1 16	2266900 1640900 3907800		3907800			01	.00 47593.44 23796.72
5	65 20.01	142X320 24X52 IRR 2S-F-O-1U .0000	2 SADLER, JAMES & CALABRO, LIA 540 L S POINT RD LITTLE SILVER, NJ 540 L S POINT RD 07739 R-1 16	991000 1609600 2600600		2600600			01	.00 32914.49 16457.25
6	65 20.02	225X340 1.7562	2 CIOFFOLETTI, JOHN 530 L S POINT RD LITTLE SILVER, NJ 530 L S POINT RD 07739 R-1 16	1910000 2140100 4050100		4050100			01	.00 51185.94 25592.97
7	65 20.03	216X263 35X230 TRI .7445	1 CIOFFOLETTI, JOHN 526 L S POINT RD LITTLE SILVER, NJ 526 L S POINT RD 07739 R-1 16	966100 0 966100		966100			00	.00 13476.19 6738.10
8	65 21	19.460 AC 19.4600	15C BORO OF LITTLE SILVER 480 PROSPECT AVENUE LITTLE SILVER, NJ SEVEN BRIDGES ROAD 07739 R-1 16	496200 0 496200		*EXEMPT*			00	.00 .00 .00
9	65 21.01	350X239 2S-S-L-DG-AG-1U 1.9203	2 CHIMENTO FAMILY LIVING TRUST 530 SEVEN BRIDGES ROAD LITTLE SILVER, NJ 530 SEVEN BRIDGES ROAD 07739 R-1 16	1846800 929300 2776100		2776100			01	.00 36323.05 18161.53
10	65 21.02	209X275 62X215 IRR 2S-F-2-1U .0000	2 TROTTE, KEITH & BREANE 520 SEVEN BRIDGES ROAD LITTLE SILVER, NJ 520 SEVEN BRIDGES ROAD 07739 R-1 16	914700 397400 1312100		1312100			01	.00 17486.85 8743.43
11	65 21.03	160X327 15X185 ++TRI 2.5S-F-L-1U .6324	2 GATTA, SHAWN M. & JULIE A. 510 SEVEN BRIDGES ROAD LITTLE SILVER, NJ 510 SEVEN BRIDGES ROAD 07739 R-1 16	788600 1489500 2278100		2278100			01	.00 29107.87 14553.94
12	65 22	263X226 2S-F-L-AG-1U 1.3645	2 VOGT, MARTIN C & MARIANNE 500 SEVEN BRIDGES ROAD LITTLE SILVER, NJ 500 SEVEN BRIDGES ROAD 07739 R-1 16	842600 1297300 2139900		2139900			01	.00 27497.00 13748.50
13	66 1	2.000 AC 2.0000	1 LEMONGELLO, RICHARD & CERBONE, JOSEPH 2 PAAG LANE LITTLE SILVER, NJ 2 PAAG LANE (REAR) 07739 R-1 18	21000 0 21000		21000			00	.00 287.40 143.70
14	66 2	240X275 1S-F-R-AG-1U 1.5152	2 LEMONGELLO, RICHARD & CERBONE, JOSEPH 2 PAAG LANE LITTLE SILVER, N J 2 PAAG LANE 07739 R-1 18	1315300 981200 2296500		2296500			01	.00 29653.93 14826.97

15026500

0

66

11582300

26608800

2

1 L i n e	2 Block No. Lot No. Qualification Account No.	3 Land Dimensions Building Description Additional Lots Acreage Prop. Class	4 Owner's Name Address City State Property Location Billing Code Zip Code	5 Land Improvement Total	6 Exemptions Cd. Amount	7 Net Taxable Value	8 Deduct. Cd.Quan.	9 Special Tax Codes	10 Num Units	12 DED AMT 2025 TAX 2026 1ST
1	66 3	150X682 2S-AL-O-1U 2.3485	2 DAMIEN, EVE A. 3 PAAG LANE LITTLE SILVER, N J 07739 R-1 18	2023500 2684400 4707900		4707900			01	.00 57038.84 28519.42
2	66 4	150X652 2S-AL-L-DG-1U 2.2452	2 GIUFFRE, JOHN 17 SQUAN SONG LANE COLTS NECK, NJ 07722 R-1 18	1955000 2101300 4056300		4056300			02	.00 49776.24 24888.12
3	66 5	150X605 1.5S-F-F-AG-1U 2.0833	2 AREGE, JOHN J & GERALDINE S 17 PAAG LANE LITTLE SILVER, NJ 07739 R-1 18	1847100 2754000 4601100		4601100			01	.00 52791.07 26395.54
4	66 6	150X585 2S-S-L-1U 2.0145	2 MEMOLI, MICHAEL & MARIANO, DANA 23 PAAG LANE LITTLE SILVER, NJ 07739 R-1 18	1896600 1316900 3213500		3213500			01	.00 39727.30 19863.65
5	66 7	150X563 2S-S-L-1U 1.9387	2 SMITH, CHRISTIAN M & LINDA I 33 PAAG LANE LITTLE SILVER, NJ 07739 R-1 18	1889000 2436900 4325900		4325900			01	.00 53092.84 26546.42
6	66 8	150X527 1S-F-R-AG-1U 1.8147	2 CANINO, STEPHEN M & CAROLYN 35 PAAG LANE LITTLE SILVER, NJ 07739 R-1 18	1881400 2255200 4136600		4136600			01	.00 50509.11 25254.56
7	66 9	175X337 1S-S-O-AG-1U 1.3539	2 RIBELLINO, JAMES V JR & INGER L 40 PAAG CIRCLE LITTLE SILVER, NJ 07396 R-1 18	2494800 2028700 4523500		4523500			01	.00 57944.15 28972.08
8	66 10	150X612 100X106 2S-AL-L-AG-1U 1.1754	TRI 2 GAASTERLAND, STEPHANIE & CARROLL, J 30 PAAG LANE LITTLE SILVER, NJ 07739 R-1 18	1895600 978100 2873700		2873700			01	.00 35424.92 17712.46
9	66 11	150X646 2S-B-O-AG-1U 2.2245	2 BHATTI, ASAD & AN TAMMY 26 PAAG LANE LITTLE SILVER, NJ 07739 R-1 18	1202000 1254200 2456200		2456200			01	.00 31636.99 15818.50
10	66 12	150X538 1S-F-R-AG-1U 1.8526	2 FERRARA, STEVEN & ALEXANDRA 22 PAAG LANE LITTLE SILVER, NJ 07739 R-1 18	1020100 655900 1676000		1676000			01	.00 22001.91 11000.96
11	66 15	128X364 50X187 2S-F-O-DG-1U .6421	++IRR 2 PAQUET, MATTHEW J & ELIZABETH B 6 PAAG LANE LITTLE SILVER, NJ 07739 R-1 18	754900 562700 1317600		1317600			01	.00 17192.27 8596.14
12	66 15.01	180X260 50X177 1.5S-B-O-AG-1U .0000	IRR 2 STEIN, ANDRE & ANNETTE 4 PAAG LANE LITTLE SILVER, NJ 07739 R-1 18	841700 1284400 2126100		2126100			01	.00 26963.87 13481.94
13	66 16	9.690 AC 9.6900	1 DEBLASI, ELAINE 640 SEVEN BRIDGES ROAD LITTLE SILVER, NJ 07739 R-1 18	0 0 0						.00 .00 .00
14	66 16 QFARM	REMOVE FARM .0000	3B DEBLASI, ELAINE 640 SEVEN BRIDGES ROAD LITTLE SILVER, NJ 07739 R-1 18	8500 0 8500		8500			00	.00 122.15 61.08

19710200

0

66

20312700

40022900

16

1 L i n e	2 Block No. Lot No. Qualification Account No.	3 Land Dimensions Building Description Additional Lots Acreage Prop. Class	4 Owner's Name Address City State Property Location Billing Code Zip Code	5 Land Improvement Total	6 Exemptions Cd. Amount	7 Net Taxable Value	8 Deduct. Cd.Quan.	9 Special Tax Codes	10 Num Units	12 DED AMT 2025 TAX 2026 1ST
1	66 16.01	330X633 2S-F-O-AG-1U 4.7955	2 LELAND, ANTHONY & ANDREA 630 SEVEN BRIDGES ROAD LITTLE SILVER, NJ 630 SEVEN BRIDGES ROAD 07739 R-1 18	1176200 1585000 2761200		2761200			02	.00 35350.20 17675.10
2	66 16.02	3.95AC 2S-F-L-DG-1U 3.9500	3A DEBLASI, ELAINE 640 SEVEN BRIDGES ROAD LITTLE SILVER, NJ 640 SEVEN BRIDGES ROAD 07739 R-1 20	1502300 1859100 3361400		3361400			01	.00 42753.62 21376.81
3	66 16.02 QFARM	REMOVE FARM .0000	3B DEBLASI, ELAINE 640 SEVEN BRIDGES ROAD LITTLE SILVER, NJ 640 SEVEN BRIDGES ROAD 07739 R-1 18	3500 0 3500		3500			00	.00 50.30 25.15
4	66 17	185X285 2S-F-O-AG-1U 17.01 1.2104	2 RHEE, KYUNG TAI & BONGSHIN 44 PAAG CIRCLE LITTLE SILVER, NJ 44 PAAG CIRCLE 07739 R-1 18	2331400 1849000 4180400		4180400			01	.00 53325.63 26662.82
5	66 18	220X305 2S-AL-L-1U 1.5404	2 KAPADIA, DARPAN S & OLAN, ERICA J 115 CENTRAL PARK WEST #30 NEW YORK, NY 48 PAAG CIRCLE 10023 R-1 18	2493400 2881200 5374600		5374600			01	.00 67850.83 33925.42
6	66 19	237X293 1.5941	2 WILLIAMS, MICHAEL R & JULIE S 52 PAAG CIRCLE LITTLE SILVER, NJ 52 PAAG CIRCLE 07739 R-1 18	2622100 2906800 5528900		5528900			01	.00 69065.09 34532.55
7	66 20	195X411 270X280 1.5S-AL-F-1U 1.7877	TRI 2 57L PAAG -LS LLC & 57T PAAG CIRCLE 57 PAAG CIRCLE LITTLE SILVER, NJ 57 PAAG CIRCLE 07739 R-1 18	2975900 4396800 7372700		7372700			01	.00 92430.71 46215.36
8	66 21	306X468 2S-F-O-AG-1U 3.2876	2 47 PAAG, LLC 47 PAAG CIRCLE LITTLE SILVER, NJ 47 PAAG CIRCLE 07739 R-1 18	2368100 2496200 4864300		4864300			02	.00 58809.23 29404.62
9	66 22.01	441X295 2.9866	2 BECKER, DOUGLAS & GRACE 39 PAAG CIRCLE LITTLE SILVER, NJ 39 PAAG CIRCLE 07739 R-1 18	1880400 732800 2613200		2613200			01	.00 32164.37 16082.19
10	66 24	155X427 2S-F-L-1U 1.5194	2 LIEBOWITZ, MICHAEL R & SHARON R 37 PAAG CIRCLE LITTLE SILVER, NJ 37 PAAG CIRCLE 07739 R-1 18	1874900 1842800 3717700		3717700			02	.00 45754.08 22877.04
11	66.01 1	220X210 1.0606	1 AIKINS, MARK R 1 PAAG CIRCLE LITTLE SILVER, NJ 1 PAAG CIRCLE 07739 R-1 18	977300 0 977300		977300			01	.00 15871.67 7935.84
12	66.01 2	220X210 2S-F-2-DG-1U 1.0606	2 PANUCCI, EDMONDO E 28 W WALNUT PLACE WEST LONG BRANCH, NJ 5 PAAG CIRCLE 07764 R-1 18	977300 1488100 2465400		2465400			01	.00 35413.43 17706.72
13	66.01 3	220X210 2S-F-O-AG-1U 1.0606	2 KIRK, LAWRENCE & CYNTHIA 7 PAAG CIRCLE LITTLE SILVER, NJ 7 PAAG CIRCLE 07739 R-1 18	977300 914400 1891700		1891700			01	.00 24480.73 12240.37
14	67 1	172X180 1S-F-R-AG-1U .7107	2 VOGEL, JOHN & MEREDITH 15 BERNARD TERRACE LITTLE SILVER, NJ 15 BERNARD TERR 07739 R-2 19	921100 487000 1408100		1408100			01	.00 18380.67 9190.34

23081200

0

67

23439200

46520400

1

1 Line	2 Block No. Lot No. Qualification Account No.	3 Land Dimensions Building Description Additional Lots Acreage Prop. Class	4 Owner's Name Address City State Property Location Billing Code Zip Code	5 Land Improvement Total	6 Exemptions Cd. Amount	7 Net Taxable Value	8 Deduct. Cd.Quan.	9 Special Tax Codes	10 Num Units	12 DED AMT 2025 TAX 2026 1ST
1	67 2	112X180 1S-AL-R-AG-1U .4628	2 GRANT, MICHAEL D & CARMEN R PHANUEF 216 WINDING WAY SOUTH LITTLE SILVER, NJ 216 S WINDING WAY 07739 R-2 19	800800 435400 1236200		1236200			01	.00 16126.03 8063.02
2	67 3	112X180 1S-AL-R-AG-1U .4628	2 CODY, CHRISTOPHER & OLIVIA PORCELLO 208 S. WINDING WAY LITTLE SILVER, NJ 208 S WINDING WAY 07702 R-2 19	800800 247200 1048000		1048000			01	.00 13892.92 6946.46
3	67 4	112X180 1S-AL-R-AG-1U .4628	2 ROCHE, DAVID W & ADELINE J 200 S WINDING WAY LITTLE SILVER, N J 200 S WINDING WAY 07739 R-2 19	720700 381000 1101700		1101700	V 1 02		01	250.00 14134.37 7067.19
4	67 5	112X180 1S-AL-R-AG-1U .4628	2 MALLOY, BRIAN K & LINDSAY 192 S WINDING WAY LITTLE SILVER, NJ 192 S WINDING WAY 07739 R-2 19	720700 719800 1440500		1440500			01	.00 18405.10 9202.55
5	67 6	112X180 1S-AL-R-AG-1U .4628	2 ROTH, DAVID A & PRISCILLA R 182 WINDING WAY SOUTH LITTLE SILVER, N J 182 WINDING WAY SOUTH 07739 R-2 19	743000 411500 1154500		1154500			01	.00 10592.13 5296.07
6	67 7	156X180 .6446	2 RUSSO, MARTIN & KERRILEE 178 S WINDING WAY LITTLE SILVER, NJ 178 S WINDING WAY 07739 R-2 19	824900 1503200 2328100		2328100			01	.00 29296.12 14648.06
7	67 8	74X198 60X157 IRR 2S-AL-R-AG-1U .0000	2 VENINO, JOHN R & DANA M 176 WINDING WAY SOUTH LITTLE SILVER, NJ 176 S WINDING WAY 07739 R-2 19	721600 1471300 2192900		2192900			01	.00 27508.49 13754.25
8	67 9	145X333 2S-F-L-2AG-1U 1.1085	2 DEBORAH A. FERNICOLA FAMILY TRUST 180 WINDING WAY LITTLE SILVER, NJ 174 WINDING WAY 07739 R-1 19	795900 1407900 2203800		2203800			01	.00 27969.77 13984.89
9	67 10	155X303 1S-AL-R-AG-1U 1.0782	2 CHACE, MARY LOUISE 603 SEVEN BRIDGES ROAD LITTLE SILVER, N J 603 SEVEN BRIDGES ROAD 07739 R-1 19	582300 439300 1021600		1021600			01	.00 13336.80 6668.40
10	67 11	115X317 41X279 IRR 1S-F-R-AG-1U .0000	2 FIORAVANTI, ANTHONY & ROMANO, MARIE 611 SEVEN BRIDGE ROAD LITTLE SILVER, NJ 611 SEVEN BRIDGES ROAD 07739 R-1 19	712700 332500 1045200		1045200			01	.00 13888.61 6944.31
11	67 12	228X270 1S-AL-R-AG-1U 1.4132	2 CLEMENTE, JOSEPH & MEGHAN 639 SEVEN BRIDGES RD LITTLE SILVER, NJ 639 SEVEN BRIDGES ROAD 07739 R-1 19	943800 1861800 2805600		2805600			02	.00 35509.71 17754.86
12	67 13	123X185 1S-AL-R-AG-1U .5224	2 ARNOLD, TYLER & JILL 39 SILVERSIDE AVE LITTLE SILVER, NJ 39 SILVERSIDE AVE 07739 R-2 19	669400 1090000 1759400		1759400			01	.00 22099.62 11049.81
13	67 14	100X282 1S-F-R-DG-1U .6474	2 KESSELMAN, RICHARD & MIKAELA 45 SILVERSIDE AVE. LITTLE SILVER, NJ 45 SILVERSIDE AVE 07739 R-2 19	707000 273000 980000		980000			01	.00 12921.50 6460.75
14	67 15	100X245 2S-AL-R-AG-1U .5624	2 MASONE, MICHAEL J 51 SILVERSIDE AVE LITTLE SILVER, NJ 51 SILVERSIDE AVE 07739 R-2 19	679100 1232800 1911900		1911900			01	.00 24075.50 12037.75

1 L i n e	2 Block No. Lot No. Qualification Account No.	3 Land Dimensions Building Description Additional Lots Acreage Prop. Class	4 Owner's Name Address City State Property Location Billing Code Zip Code	5 Land Improvement Total	6 Exemptions Cd. Amount	7 Net Taxable Value	8 Deduct. Cd.Quan.	9 Special Tax Codes	10 Num Units	12 DED AMT 2025 TAX 2026 1ST
1	67 16	110X206 1S-AL-R-AG-1U .5202	2 CWM HOLDINGS, LLC 59 SILVERSIDE AVE LITTLE SILVER, NJ 59 SILVERSIDE AVE 07739 R-2 19	664900 184700 849600		849600			01	.00 11297.69 5648.85
2	67 17	112X185 1S-AL-R-DG-1U .4757	2 NICHOLL, CHASE B & LAUREN 65 SILVERSIDE AVE LITTLE SILVER, NJ 65 SILVERSIDE AVE 07739 R-2 19	651200 321900 973100		973100			01	.00 12737.57 6368.79
3	67 18	112X185 1S-AL-R-AG-1U .4757	2 FEASER, MICHAEL & DEBRA 71 SILVERSIDE AVE LITTLE SILVER, NJ 71 SILVERSIDE AVE 07739 R-2 19	651200 604400 1255600		1255600			01	.00 14887.32 7443.66
4	67 19	112X185 1S-AL-R-DG-1U .4757	2 DIODATO, KATHLEEN M 79 SILVERSIDE AVE LITTLE SILVER, NJ 79 SILVERSIDE AVE 07739 R-2 19	701900 321300 1023200		1023200			01	.00 13424.45 6712.23
5	67 20	112X185 1S-F-R-AG-1U .4757	2 THOMPSON, JOHN SHIELDS&CLAIRE SMITH 81 SILVERSIDE AVE LITTLE SILVER, N J 81 SILVERSIDE AVE 07739 R-2 19	701900 295200 997100		997100			01	.00 13115.50 6557.75
6	67 21	112X185 1S-F-R-DG-1U .4757	2 SHEA, MARK & PATTON, PEGEEN 95 SILVERSIDE AVENUE LITTLE SILVER, NJ 95 SILVERSIDE AVE 07739 R-2 19	701900 456600 1158500		1158500			01	.00 15029.58 7514.79
7	67 22	178X185 1S-AL-R-AG-1U .7560	2 JACOBELLI, PHILIP & ELIZABETH 103 SILVERSIDE AVE. LITTLE SILVER, NJ 103 SILVERSIDE AVE 07739 R-2 19	819100 566200 1385300		1385300			01	.00 17935.20 8967.60
8	68 1	164X200 1S-AL-R-DG-AG-1 .7530	2 GAROFALO, CHRISTOPHER 51 BERNARD TERR LITTLE SILVER, NJ 51 BERNARD TERR 07739 R-2 19	961800 1244300 2206100		2206100			01	.00 27923.78 13961.89
9	68 2	131X195 1S-F-R-AG-1U .5864	2 CHACE, LANEY C & BADEN P 115 WINDING WAY LITTLE SILVER, NJ 115 WINDING WAY 07739 R-2 19	883100 213700 1096800		1096800			01	.00 14621.48 7310.74
10	68 3	120X181 .4986	2 RUSSO, ROBERT & BETH ANN 89 LAKEVIEW DRIVE OLD TAPPAN, NJ 125 WINDING WAY 07675 R-2 19	842100 1175800 2017900		2017900			01	.00 25615.96 12807.98
11	68 4	120X169 2S-F-R-AG-1U .4656	2 VALIMAHOMED, ALI KHAN 133 WINDING WAY LITTLE SILVER, NJ 133 WINDING WAY 07739 R-2 19	720100 1340000 2060100		2060100			01	.00 25922.04 12961.02
12	68 5	135X156 .4835	2 GUALTIERI, LOUIS A JR & ELIZABETH N 147 WINDING WAY LITTLE SILVER, N J 147 WINDING WAY 07739 R-2 19	735000 1469900 2204900		2204900			01	.00 27499.87 13749.94
13	68 6	300X150 TRI 1S-F-R-AG-1U 1.0331	2 HADDOW, JAMES B. & LISA M. 167 WINDING WAY LITTLE SILVER, NJ 167 WINDING WAY 07739 R-2 19	879800 489600 1369400		1369400			01	.00 17841.79 8920.90
14	68 7	135X156 1S-AL-R-AG-1U .4835	2 MURPHY, LAWRENCE & CAROL 181 WINDING WAY LITTLE SILVER, NJ 181 WINDING WAY 07739 R-2 19	735000 295700 1030700		1030700			01	.00 13568.15 6784.08

10649000

0

68

8979300

19628300

7

1 L i n e	2 Block No. Lot No. Qualification Account No.	3 Land Dimensions Building Description Additional Lots Acreage Prop. Class	4 Owner's Name Address City State Property Location Billing Code Zip Code	5 Land Improvement Total	6 Exemptions Cd. Amount	7 Net Taxable Value	8 Deduct. Cd.Quan.	9 Special Tax Codes	10 Num Units	12 DED AMT 2025 TAX 2026 1ST
1	68 8	120X169 1S-F-R-DG-1U .4656	2 NEFF, ROBERT C JR & CYNTHIA S 193 WINDING WAY LITTLE SILVER, NJ 07739 193 S WINDING WAY R-2 19	720100 426600 1146700		1146700			01	.00 14917.50 7458.75
2	68 9	120X181 .4986	2 MUELLER, JAMES & PATRICIA 207 WINDING WAY SOUTH LITTLE SILVER, NJ 07739 207 WINDING WAY SOUTH R-2 19	842100 1428200 2270300		2270300			01	.00 28640.85 14320.43
3	68 10	120X194 2S-F-L-1U .5344	2 ZEMLA, ZACHARY S & CHRISTINE 215 WINDING WAY SOUTH LITTLE SILVER, N J 07739 215 WINDING WAY SOUTH R-2 19	853500 467800 1321300		1321300			01	.00 17232.50 8616.25
4	68 11	150X200 2S-AL-L-AG-1U .6887	2 MONAHAN, REV. TRUST C/O J MONAHAN 225 WINDING WAY LITTLE SILVER NJ 07739 225 WINDING WAY S R-2 19	931000 545200 1476200		1476200	V 1 02		01	250.00 18958.38 9479.19
5	68 12	100X200 1S-F-R-AG-1U .4591	2 WILSON, MICHAEL D 41 BERNARD TERR LITTLE SILVER, NJ 07739 41 BERNARD TERR R-2 19	821000 193400 1014400		1014400			01	.00 13532.23 6766.12
6	69 1	100X200 2S-F-S-AG-1U .4591	2 CASHIN, ANN M & SEAN 44 JUDITH ROAD LITTLE SILVER, NJ 07739 44 JUDITH RD R-2 27	714900 263100 978000		978000			01	.00 12912.88 6456.44
7	69 2	100X200 2S-AL-S-AG-1U .4591	2 LUCA, LORENZO M & MICHELLE A 48 JUDITH RD LITTLE SILVER, NJ 07739 48 JUDITH RD R-2 27	714900 211200 926100		926100			01	.00 12296.41 6148.21
8	69 3	137X200 .6290	2 WRIGHT, RICHARD J & LINDA GREEN 54 JUDITH RD LITTLE SILVER, NJ 07739 54 JUDITH RD R-2 27	785800 1271300 2057100		2057100			01	.00 25845.88 12922.94
9	69 4	112X253 2S-AL-S-AG-1U .6505	2 SMITH, MICHAEL G & NANCY D 14 NORTHVALE AVE LITTLE SILVER, NJ 07739 14 NORTHVALE AVE R-2 27	872700 1132800 2005500		2005500			01	.00 25393.23 12696.62
10	69 5	108X201 1S-AL-S-AG-1U .4983	2 BROCK, SEAN & DEENA 22 NORTHVALE AVE LITTLE SILVER, NJ 07739 22 NORTHVALE AVE R-2 27	811300 303300 1114600		1114600			01	.00 14709.13 7354.57
11	69 6	100X205 1S-AL-S-AG-1U .4706	2 CONNORS, THOMAS J & CHERYL E 30 NORTHVALE AVE LITTLE SILVER, NJ 07739 30 NORTHVALE AVE R-2 27	799200 340800 1140000		1140000			01	.00 14989.35 7494.68
12	69 7	100X213 2S-AL-S-AG-1U .4890	2 FIORETTI, PAUL & SUSAN 38 NORTHVALE AVE LITTLE SILVER, N J 07739 38 NORTHVALE AVE R-2 27	804100 218400 1022500		1022500			01	.00 13605.52 6802.76
13	69 8	136X216 2S-F-S-AG-1U .6744	2 POWER, SEAN & SUZANNE 46 NORTHVALE AVE LITTLE SILVER, N J 07739 46 NORTHVALE AVE R-2 27	889100 236200 1125300		1125300			01	.00 14979.29 7489.65
14	69 9	163X214 .8008	2 SHULL, JASON L. & LORELEI 41 SOUTHVALE AVENUE LITTLE SILVER, NJ 07739 41 SOUTHVALE AVE R-2 27	942300 1479000 2421300		2421300			01	.00 30454.34 15227.17

1 Line	2 Block No. Lot No. Qualification Account No.	3 Land Dimensions Building Description Additional Lots Acreage Prop. Class	4 Owner's Name Address City State Property Location Billing Code Zip Code	5 Land Improvement Total	6 Exemptions Cd. Amount	7 Net Taxable Value	8 Deduct. Cd.Quan.	9 Special Tax Codes	10 Num Units	12 DED AMT 2025 TAX 2026 1ST
1	69 10	100X211 2S-AL-S-AG-1U .4844	2 PREVITE, PATRICIA E 33 SOUTHVALE AVE LITTLE SILVER, NJ 07739 R-2 27	804100 402500 1206600		1206600			01	.00 15789.76 7894.88
2	69 11	100X205 2S-F-S-1U .4706	2 VANDEBOE, ROBERT C & SOMMER L 27 SOUTHVALE AVE LITTLE SILVER, NJ 07739 R-2 27	799200 421200 1220400		1220400			01	.00 15943.52 7971.76
3	69 12	105X199 2S-AL-S-AG-1U .4797	2 D'URSO, JONATHAN & KRYSTINA 19 SOUTHVALE AVE LITTLE SILVER, NJ 07739 R-2 27	799900 289800 1089700		1089700			01	.00 14392.99 7196.50
4	69 13	115X184 2S-F-S-AG-1U .4858	2 GALLAGHER, TODD J & ANNE E 11 SOUTHVALE AVE LITTLE SILVER, NJ 07739 R-2 27	804700 807000 1611700		1611700			01	.00 20595.10 10297.55
5	69 14	133X230 2S-AL-S-AG-1U .7022	2 STEARNS, CHRISTINE 3 SOUTHVALE AVE LITTLE SILVER, NJ 07739 R-2 27	810300 159800 970100		970100			01	.00 12993.35 6496.68
6	70 1	128X200 2S-AL-S-AG-1U .5877	2 KEANE, DANIEL J & BARBARA 22 JUDITH RD LITTLE SILVER N J 07739 R-2 27	853900 184000 1037900		1037900			01	.00 13878.55 6939.28
7	70 2	105X198 2S-F-S-AG-1U .4773	2 TOBIAS, ALICIA M 12 JUDITH RD LITTLE SILVER, NJ 07739 R-2 27	799900 145700 945600		945600			01	.00 12682.96 6341.48
8	70 3	163X181 2S-F-S-AG-1U .6773	2 ROMAN, THOMAS J & CYNTHIA M 4 JUDITH ROAD LITTLE SILVER, N J 07739 R-2 27	810700 128900 939600		939600			01	.00 12631.23 6315.62
9	70 4	104X201 2S-F-S-AG-1U .4799	2 STEELE, JESSE 225 SILVERSIDE AVENUE LITTLE SILVER, NJ 07739 R-2 27	722500 644600 1367100		1367100			01	.00 17542.90 8771.45
10	70 5	198X240 2S-F-L-DG-1U 1.0909	2 BEDFORD, MEGAN & SANTORO, CHRISTOPH 215 SILVERSIDE AVE LITTLE SILVER, NJ 07739 R-2 27	960600 410100 1370700		1370700			01	.00 18021.42 9010.71
11	70 6	45X240 90X200 IRR 2S-AL-S-AG-1U 7 .0000	2 REINKEN, RENATE & CHESMEL, DAVID 201 SILVERSIDE AVE LITTLE SILVER, NJ 07739 R-2 27	797900 208200 1006100		1006100	W 1 01		01	250.00 13147.15 6573.58
12	70 8	100X200 2S-AL-S-1U .4591	2 STEELE, SHEILA 195 SILVERSIDE AVE LITTLE SILVER, NJ 07739 R-2 27	635400 70600 706000		706000			01	.00 10145.22 5072.61
13	70 9	110X200 2S-AL-S-AG-1U .5051	2 AHERNE-MILLER, GAIL 191 SILVERSIDE AVENUE LITTLE SILVER, NJ 07739 R-2 27	734000 369200 1103200		1103200			01	.00 14433.23 7216.62
14	70 10	100X200 2S-F-L-AG-1U .4591	2 PERRY, JAMES J. & PAULA 185 SILVERSIDE AVE. LITTLE SILVER, NJ 07739 R-2 27	714900 396500 1111400		1111400			01	.00 14495.02 7247.51

W01 250

11048000

0

70

4638100

15686100

10

1 L i n e	2 Block No. Lot No. Qualification Account No.	3 Land Dimensions Building Description Additional Lots Acreage Prop. Class	4 Owner's Name Address City State Property Location Billing Code Zip Code	5 Land Improvement Total	6 Exemptions Cd. Amount	7 Net Taxable Value	8 Deduct. Cd.Quan.	9 Special Tax Codes	10 Num Units	12 DED AMT 2025 TAX 2026 1ST
1	70 11	100X200 2S-F-L-AG-1U .4591	2 WILLIAMS, THOMAS R & ROBINSON, LINDSAY 181 SILVERSIDE AVE LITTLE SILVER, NJ 07739 181 SILVERSIDE AVE R-2 27	714900 558500 1273400		1273400			01	.00 16992.53 8496.27
2	70 12	100X200 1S-AL-R-AG-1U .4591	2 DUDICK, FRANCINE 175 SILVERSIDE AVENUE LITTLE SILVER, NJ 07739 175 SILVERSIDE AVE R-2 27	714900 409600 1124500		1124500			01	.00 14650.22 7325.11
3	70 13	152X200 2S-F-L-AG-1U .6979	2 RAPP, KATHRYN L. 3 LAURIE LANE LITTLE SILVER, NJ 07739 3 LAURIE LANE R-2 27	814600 625300 1439900		1439900	W 1 01		01	250.00 18324.66 9162.33
4	70 14	152X200 1S-F-R-AG-1U .6979	2 MALTAIS, JAMES R & JUNE H 21 LAURIE LANE LITTLE SILVER, NJ 07739 21 LAURIE LANE R-2 27	905100 298800 1203900		1203900			01	.00 15940.64 7970.32
5	70 15	100X200 1S-F-R-AG-1U .4591	2 STAVOLA, CHERYL 70 SOUTHALE AVE LITTLE SILVER, NJ 07739 70 SOUTHALE AVE R-2 27	794300 278700 1073000		1073000			01	.00 14184.63 7092.32
6	70 16	100X200 2S-F-L-AG-1U .4591	2 HUTHWAITE, THOMAS A & CHRISTINE A 64 SOUTHALE AVE LITTLE SILVER, N J 07739 64 SOUTHALE AVE R-2 27	794300 726600 1520900		1520900			01	.00 19498.65 9749.33
7	70 17	100X200 2S-AL-S-1U .4591	2 BAE, HYUK GREGORY & RAN LONNIE 58 SOUTHALE AVE LITTLE SILVER, NJ 07739 58 SOUTHALE AVE R-2 27	794300 291900 1086200		1086200			01	.00 14342.70 7171.35
8	70 18	125X200 2S-AL-S-AG-1U .5739	2 GANNON, PETER M & MICAELA M 50 SOUTHALE AVE LITTLE SILVER, NJ 07739 50 SOUTHALE AVE R-2 27	847600 1638000 2485600		2485600			01	.00 31578.08 15789.04
9	70 19	100X200 2S-AL-S-1U .4591	2 APPPIO, JAMES D & IDANNA 42 SOUTHALE AVENUE LITTLE SILVER, NJ 07739 42 SOUTHALE AVE R-2 27	794300 629500 1423800		1423800			01	.00 18347.62 9173.81
10	70 20	100X200 2S-F-S-AG-1U .4591	2 MCELDUFF, KARA 36 SOUTHALE AVE LITTLE SILVER, NJ 07739 36 SOUTHALE AVE R-2 27	794300 257600 1051900		1051900			01	.00 13934.59 6967.30
11	70 21	126X160 2S-AL-S-AG-1U .4628	2 MCINTYRE, FRANK R. JR. & KATHY ANN 28 SOUTHALE AVENUE LITTLE SILVER, NJ 07739 28 SOUTHALE AVE R-2 27	803800 317200 1121000		1121000			01	.00 14770.92 7385.46
12	70 22	126X160 2.5-F-L-2AG-1U .4628	2 HUTHWAITE, SEAN & COLIN 20 SOUTHALE AVE LITTLE SILVER, NJ 07739 20 SOUTHALE AVE R-2 27	803800 1463700 2267500		2267500			01	.00 28551.75 14275.88
13	70 23	110X201 2S-F-S-AG-1U .5076	2 LEIRO, DANIEL & SHANNON 12 SOUTHALE AVE LITTLE SILVER, NJ 07739 12 SOUTHALE AVE R-2 27	815600 510400 1326000		1326000			01	.00 17225.32 8612.66
14	71 1	99X121 2S-AL-2-1U .2750	2 KEATING, BRIAN EDWARD JR & MAURA EL 72 EDGEWOOD AVE LITTLE SILVER, NJ 07739 72 EDGEWOOD AVE R-3 26	615200 367200 982400		982400			01	.00 12772.06 6386.03

W01 250

11007000

0

71

8373000

19380000

1

1 Line	2 Block No. Lot No. Qualification Account No.	3 Land Dimensions Building Description Additional Lots Acreage Prop. Class	4 Owner's Name Address City State Property Location Billing Code Zip Code	5 Land Improvement Total	6 Exemptions Cd. Amount	7 Net Taxable Value	8 Deduct. Cd.Quan.	9 Special Tax Codes	10 Num Units	12 DED AMT 2025 TAX 2026 1ST
1	71 2	150X200 2S-AL-S-AG-1U .6887	2 TESSENHOLTZ, DAVID & THAYNE M H 45 JUDITH RD LITTLE SILVER, N J 45 JUDITH RD 07739 R-2 26	810700 463900 1274600		1274600			01	.00 16607.41 8303.71
2	71 3	100X200 2S-F-S-AG-1U .4591	2 ROONEY, CONOR & AMANDA 37 JUDITH RD LITTLE SILVER, NJ 37 JUDITH RD 07739 R-2 26	714900 651300 1366200		1366200			01	.00 17517.03 8758.52
3	71 4	100X200 2S-F-S-AG-1U .4591	2 BREWER, MARK & MARIA 29 JUDITH RD LITTLE SILVER, NJ 29 JUDITH RD 07739 R-2 26	714900 182900 897800		897800			01	.00 11960.15 5980.08
4	71 5	100X200 2S-F-S-AG-1U .4591	2 NEWCOMB, JONATHAN & REBECCA 21 JUDITH RD LITTLE SILVER, NJ 21 JUDITH RD 07739 R-2 26	714900 238300 953200		953200			01	.00 13325.30 6662.65
5	71 6	100X200 2S-F-S-AG-1U .4591	2 SKEIRIS, REJUS & JACOBELLI, SARAH 13 JUDITH ROAD LITTLE SILVER, NJ 13 JUDITH RD 07739 R-2 26	714900 210700 925600		925600			01	.00 12290.66 6145.33
6	71 7	153X200 2S-AL-S-AG-1U .7025	2 SPENCER, TIMOTHY E & COLLEEN A 1 JUDITH RD. LITTLE SILVER, N J 1 JUDITH RD 07739 R-2 26	816500 320300 1136800		1136800			01	.00 14982.16 7491.08
7	71 8	122X122 2S-F-2-1U .3417	2 PEBOLE, MATTHEW W & MALLOZZI, FEDERIC 42 EDGEWOOD AVE LITTLE SILVER, NJ 42 EDGEWOOD AVE 07739 R-3 26	582400 239200 821600		821600			01	.00 11028.98 5514.49
8	71 9	123X122 2S-F-2-AG-1U .3445	2 SANDLASS, WILLIAM TYLER & PIRON, CHRIST 48 EDGEWOOD AVENUE LITTLE SILVER, NJ 48 EDGEWOOD AVE 07739 R-3 26	648500 600800 1249300		1249300			01	.00 15999.56 7999.78
9	71 10	123X122 2S-AL-S-1U .3445	2 ODONNELL, JAMES & ROSEMARY 54 EDGEWOOD AVE LITTLE SILVER, NJ 54 EDGEWOOD AVE 07739 R-3 26	648500 285100 933600		933600			01	.00 12253.30 6126.65
10	71 11	123X122 2S-F-2-1U .3445	15F MILKE, ALEKSEY & BADENHOP, CHRISTEN 60 EDGEWOOD AVENUE LITTLE SILVER, NJ 60 EDGEWOOD AVE 07739 R-3 26	648500 614200 1262700		*EXEMPT*			01	.00 .00 .00
11	71 12	104X122 2S-F-2-1U .2913	2 THORNE, PETER S & JULIE M 66 EDGEWOOD AVENUE LITTLE SILVER, NJ 66 EDGEWOOD AVE 07739 R-3 26	622700 287700 910400		910400			01	.00 11931.41 5965.71
12	72 1	118X140 2S-AL-L-1U .3792	2 JOHNSON, JAMES R & CORALEE P G 71 EASTVIEW AVE LITTLE SILVER, N J 71 EASTVIEW AVE 07739 R-3 26	630800 315300 946100		946100			01	.00 12384.07 6192.04
13	72 4	80X140 5 .2571	1 JOHNSON, JAMES R & CORALEE P G 71 EASTVIEW AVE. LITTLE SILVER, N J RIVERVIEW AVE 07739 R-3 26	172800 0 172800		172800			00	.00 2402.66 1201.33
14	72 6	80X140 1.5S-F-O-DG-1U 7 .2571	2 MONAGHAN, MICHAEL J. & NORA ANN 91 RIVERVIEW AVE LITTLE SILVER, N J 91 RIVERVIEW AVE 07739 R-3 26	561400 192200 753600		753600			01	.00 9971.34 4985.67

8353900

0

72

3987700

12341600

6

1 L i n e	2 Block No. Lot No. Qualification Account No.	3 Land Dimensions Building Description Additional Lots Acreage Prop. Class	4 Owner's Name Address City State Property Location Billing Code Zip Code	5 Land Improvement Total	6 Exemptions Cd. Amount	7 Net Taxable Value	8 Deduct. Cd.Quan.	9 Special Tax Codes	10 Num Units	12 DED AMT 2025 TAX 2026 1ST
1	72 8	80X140 2S-F-S-1U 9 .2571	2 MACOLA, PHILIP & SUSAN SCISCIO 101 RIVERVIEW AVE LITTLE SILVER, N J 07739 101 RIVERVIEW AVE R-3 26	561400 190000 751400		751400			01	.00 9945.48 4972.74
2	72 10	53X140 2S-F-L-AG-1U .1703	2 CURTIS, ARVIN W & SANDRA B 111 RIVERVIEW AVE LITTLE SILVER, N J 07739 111 RIVERVIEW AVE R-3 26	502300 329600 831900		831900			01	.00 10791.87 5395.94
3	72 11	53X140 1.5S-F-F-AG-1U .1703	2 STAUBLE, CASEY BRIAN & KERYN MELISS 117 RIVERVIEW AVE LITTLE SILVER, NJ 07739 117 RIVERVIEW AVE R-3 26	502300 275000 777300		777300			01	.00 10143.78 5071.89
4	72 12	53X140 2S-AL-O-DG-1U .1703	2 KILKELLY, EDWARD F & TRACY E ELLIOT HW 123 RIVERVIEW AVE LITTLE SILVER, N J 07739 123 RIVERVIEW AVE R-3 26	502300 435800 938100		938100			01	.00 12050.68 6025.34
5	72 13	93X170 1S-F-R-AG-1U .3629	2 JOHNSON, JOHN & DEMONTMORENCY, ELIZ 129 RIVERVIEW AVE LITTLE SILVER, NJ 07739 129 RIVERVIEW AVE R-3 26	585500 208000 793500		793500			01	.00 10477.17 5238.59
6	72 14	97X181 2S-AL-S-1U .4031	2 WOHLER, JAMES & FEDERICA PROIETTI C 297 SILVERSIDE AVE LITTLE SILVER, NJ 07739 297 SILVERSIDE AVE R-3 26	602300 248800 851100		851100			01	.00 11189.92 5594.96
7	72 15	100X191 1S-AL-R-1U .4385	2 LEE, ZACHARY & MINDY 291 SILVERSIDE AVE LITTLE SILVER, NJ 07739 291 SILVERSIDE AVE R-3 26	617300 830200 1447500		1447500			01	.00 18294.45 9147.23
8	72 16	99X150 2S-F-2-1U 17 .3409	2 FIGARO FAMILY TRUST 41 EDGEWOOD AVE LITTLE SILVER, NJ 07739 41 EDGEWOOD AVE R-3 26	649200 222200 871400		871400			01	.00 11516.12 5758.06
9	72 18	99X150 2S-F-2-1U 19 .3409	2 ANDOLENA, STEPHEN & JEAN 47 EDGEWOOD AVE LITTLE SILVER, NJ 07739 47 EDGEWOOD AVE R-3 26	649200 254900 904100		904100			01	.00 11904.11 5952.06
10	72 20	99X150 2S-F-2-1U 21 .3409	2 LARKIN, KEITH 53 EDGEWOOD AVENUE LITTLE SILVER, NJ 07739 53 EDGEWOOD AVE R-3 26	649200 194200 843400		843400			01	.00 11182.73 5591.37
11	72 22	99X150 2S-AL-2-DG-1U 23 .3409	2 PISANI, JOSEPH G & LAUREN A 59 EDGEWOOD AVE LITTLE SILVER, NJ 07739 59 EDGEWOOD AVE R-3 26	649200 366000 1015200		1015200			01	.00 13221.84 6610.92
12	72 24	107X150 2S-AL-L-AG-1U 25 .3685	2 FOARD, CHRISTOPHER F & MARY LOGAN 65 EDGEWOOD AVE LITTLE SILVER, N J 07739 65 EDGEWOOD AVE R-3 26	662700 544200 1206900		1206900			01	.00 15519.60 7759.80
13	73 1.01	2.790 AC B1S 10,10.01 2.7900	4A EASTVIEW REALTY, LLC 100 OCEANPORT AVENUE LITTLE SILVER, NJ 07739 CONOVER PLACE B-2 26	2343600 787800 3131400		3131400			00	.00 40908.52 20454.26
14	73 11	75X80 1S-AL-O-AG-1U .1377	2 ASHCRAFT, STEVEN E 24635 N FEATHER MTN. RD. PAULDEN, AZ 86334 132 RIVERVIEW AVE R-3 26	436200 221300 657500		657500			01	.00 8599.01 4299.51

9912700

0

73

5108000

15020700

11

1 L i n e	2 Block No. Lot No. Qualification Account No.	3 Land Dimensions Building Description Additional Lots Acreage Prop. Class	4 Owner's Name Address City State Property Location Billing Code Zip Code	5 Land Improvement Total	6 Exemptions Cd. Amount	7 Net Taxable Value	8 Deduct. Cd.Quan.	9 Special Tax Codes	10 Num Units	12 DED AMT 2025 TAX 2026 1ST
1	73 12	70X80 1.5S-AL-O-AG-1U .1286	2 SMITH, DAVID M & JACQUELINE L 126 RIVERVIEW AVE LITTLE SILVER, N J 126 RIVERVIEW AVE 07739 R-3 26	430300 369900 800200		800200			01	.00 10280.30 5140.15
2	73 13	65X80 1S-F-O-AG-1U .1194	2 JUBERT, JOANNE 120 RIVERVIEW AVENUE LITTLE SILVER, NJ 120 RIVERVIEW AVE 07739 R-3 26	424400 206700 631100		631100			01	.00 8264.19 4132.10
3	73 14	63X80 1.5S-AL-L-DG-1U .1157	2 LOW, GEORGE & SIV 25 CHURCH STREET LITTLE SILVER, N J 114 RIVERVIEW AVE 07739 R-3 26	422000 401900 823900		823900			01	.00 10546.14 5273.07
4	73 15	80X150 1.5S-AL-F-1U 16 .2755	2 SMILOWITZ, MICHAEL & CAROL 108 RIVERVIEW AVE LITTLE SILVER, NJ 108 RIVERVIEW AVE 07739 R-3 26	513000 267300 780300		780300			01	.00 10199.83 5099.92
5	73 17	40X150 2S-AL-L-DG-1U .1377	2 FISCHER, GEORGE ROBERTY & O'SULLIVAN, R 96 RIVERVIEW AVE LITTLE SILVER, NJ 96 RIVERVIEW AVE 07739 R-3 26	430400 207000 637400		637400			01	.00 8348.97 4174.49
6	73 18	40X150 1S-AL-O-DG-1U .1377	2 COGGER, BRIAN & TURNER, ELIZABETH T 103 TALLWOOD LANE LINCROFT, NJ 90 RIVERVIEW AVE 07738 R-3 26	430400 136700 567100		567100			01	.00 7515.51 3757.76
7	73 19	40X150 1.5S-AL-F-AG-1U .1377	2 SCHWAB, TIMOTHY P & MCSHERRY, ALISON B 84 RIVERVIEW AVENUE LITTLE SILVER, NJ 84 RIVERVIEW AVE 07739 R-3 26	430400 263600 694000		694000			01	.00 9020.05 4510.03
8	73 20	40X150 2S-F-O-AG-1U .1377	2 KARL, MICHAEL E & SUSAN E 78 RIVERVIEW AVE LITTLE SILVER, N J 78 RIVERVIEW AVE 07739 R-3 26	430400 286000 716400		716400			01	.00 9287.33 4643.67
9	73 21.01	80X150 --AL-F-1U .2755	2 EKLOF, CARL E III & AMY E 72 RIVERVIEW AVENUE LITTLE SILVER, NJ 72 RIVERVIEW AVE 07739 R-3 26	513000 170100 683100		683100			01	.00 9047.35 4523.68
10	73 23.01	97X150 1S-AL-O-1U .3340	2 SUSZKA, MARY M. 60 RIVERVIEW AVENUE LITTLE SILVER, NJ 60 RIVERVIEW AVE 07739 R-3 26	548100 518200 1066300		1066300			01	.00 13657.25 6828.63
11	74 1	62X135 CB1S .1921	4A LITTLE SILVER HOLDING COMPANY LLC 100 SHORE POINT DRIVE FREEHOLD, NJ 3 EASTVIEW AVE 07728 B-2 26	338900 42900 381800		381800			00	.00 5253.67 2626.84
12	74 1.01	112X108 1S-S-O-DG-1U .2777	2 MURPHY, ARTHUR V III 83 RIVER STREET RED BANK, NJ 36 OCEANPORT AVE 07739 B-2 26	521800 105800 627600		627600			01	.00 7682.20 3841.10
13	74 1.02	70X130 .2089	4A LITTLE SILVER HOLDING COMPANY, LLC 100 SHORE POINT DRIVE LITTLE SILVER, NJ 7 EASTVIEW AVE 07728 B-2 26	371300 357900 729200		729200			00	.00 9527.31 4763.66
14	74 2	96X160 1S-AL-O-2U 3 .3526	4A CROCKWOOD INVESTMENTS, LLC 2 CONOVER PLACE LITTLE SILVER, NJ 2 CONOVER PLACE 07739 B-2 26	412400 253100 665500		665500			02	.00 8565.96 4282.98

6216800

0

74

3587100

9803900

2

1 L i n e	2 Block No. Lot No. Qualification Account No.	3 Land Dimensions Building Description Additional Lots Acreage Prop. Class	4 Owner's Name Address City State Property Location Billing Code Zip Code	5 Land Improvement Total	6 Exemptions Cd. Amount	7 Net Taxable Value	8 Deduct. Cd.Quan.	9 Special Tax Codes	10 Num Units	12 DED AMT 2025 TAX 2026 1ST
1	74 4	96X150 1.5S-F-F-AG-1U 5 .3306	2 J AND J REALTY LLC PO BOX 25 MONMOUTH BEACH, NJ 10 CONOVER PLACE 07750 B-2 26	400100 174200 574300		574300			01	.00 7463.78 3731.89
2	74 6	240X143 7,8,9,10 .7879	4A CONOVER REALTY, LLC 100 OCEANPORT AVENUE LITTLE SILVER, NJ 30 CONOVER PLACE 07739 B-2 26	922400 1143800 2066200		2066200			00	.00 26992.61 13496.31
3	74 11	55X121 CB1S .1528	4A PGH REALTY, LLC 66 CONOVER PLACE LITTLE SILVER, NJ 66 CONOVER PLACE 07739 B-2 26	221600 230100 451700		451700			00	.00 5901.76 2950.88
4	74 12	88X84 S1S .1697	4A PGH REALTY LLC 66 CONOVER PLACE LITTLE SILVER, NJ 333 SILVERSIDE AVE 07739 B-2 26	290600 246600 537200		537200			00	.00 7018.31 3509.16
5	74.01 1	284X186 TRI CB1S 1.2127	4A SJD, LLC 64 CENTRAL AVENUE RED BANK, NJ 60 OCEANPORT AVE 07701 B-2 26	756700 60000 816700		816700			00	.00 11063.46 5531.73
6	75 3.14	COMMON ELEMENTS .0000	15F D'APOLITO & ASSOCIATES CONDO ASSOC 331 NEWMAN SPRINGS, #143 RED BANK, NJ 34 SYCAMORE ASSOCIATION 07701 25	0 0 0		*EXEMPT*				.00 .00 .00
7	75 3.14 C0101	COMMON ELEMENTS 2SF BLDG 1 1A .0000	4A MOZAYK PROPERTIES LLC 34 SYCAMORE AVE LITTLE SILVER, NJ 34 SYCAMORE AVE, 1A 07739 B-1 2502	99100 192400 291500		291500			00	.00 3695.96 1847.98
8	75 3.14 C0102	COMMON ELEMENTS 2SF BLDG 1 1B .0000	4A MOZAYK PROPERTIES, LLC 34 SYCAMORE AVENUE, 1B LITTLE SILVER, NJ 34 SYCAMORE AVE, 1B 07739 B-1 2502	77800 150900 228700		228700			00	.00 2964.53 1482.27
9	75 3.14 C0103	COMMON ELEMENTS 2SF BLDG 1 1C&D .0000	4A D'APOLITO, NICHOLAS & JOSEPHINE ANN 34 SYCAMORE AVE LITTLE SILVER, N J 34 SYCAMORE AVE, 1C-1D 07739 B-1 2502	158400 307400 465800		465800			00	.00 5890.26 2945.13
10	75 3.14 C0104	COMMON ELEMENTS 2SF BLDG 1 1E .0000	4A MONMOUTH ROSE REAL ESTATE LLC 97 APPLE STREET TINTON FALLS, NJ 34 SYCAMORE AVE, 1E 07724 B-1 2502	80600 156600 237200		237200			00	.00 3073.74 1536.87
11	75 3.14 C0105	COMMON ELEMENTS 2SF BLDG 1 1F .0000	4A MONMOUTH ROSE REAL ESTATE, LLC 97 APPLE STREET TINTON FALLS, NJ 34 SYCAMORE AVE, 1F 07724 B-1 2502	71800 139300 211100		211100			00	.00 2736.05 1368.03
12	75 3.14 C0106	COMMON ELEMENTS 2SF BLDG 1 1G .0000	4A 45 ASBURY AVE, LLC 21 CEDAR AVE FAIR HAVEN, NJ 34 SYCAMORE AVE, 1G 07704 B-1 2502	65800 127700 193500		193500			00	.00 2509.00 1254.50
13	75 3.14 C0107	COMMON ELEMENTS 2SF BLDG 1 1H .0000	4A ACT PROPERTY GROUP, LLC 7 GALLANT FOX ROAD TINTON FALLS, NJ 34 SYCAMORE AVE, 1H 07724 B-1 2502	78000 151500 229500		229500			00	.00 2974.59 1487.30
14	75 3.14 C0201	COMMON ELEMENTS 2SF BLDG 2 2A .0000	4A SALLY K LLC 34 SYCAMORE AVE. UNIT 2A LITTLE SILVER, NJ 34 SYCAMORE AVE, 2A 07739 B-1 2502	132400 256900 389300		389300			00	.00 5033.81 2516.91

3355300

0

75

3337400

6692700

3.14

1 L i n e	2 Block No. Lot No. Qualification Account No.	3 Land Dimensions Building Description Additional Lots Acreage Prop. Class	4 Owner's Name Address City State Property Location Billing Code Zip Code	5 Land Improvement Total	6 Exemptions Cd. Amount	7 Net Taxable Value	8 Deduct. Cd.Quan.	9 Special Tax Codes	10 Num Units	12 DED AMT 2025 TAX 2026 1ST
1	75 3.14 C0202	COMMON ELEMENTS 2SF BLDG 2 2B .0000	4A SALLY K, LLC 34 SYCAMORE AVE. UNIT 2A LITTLE SILVER, NJ 07739 34 SYCAMORE AVE, 2B B-1 2502	60700 117800 178500		178500			00	.00 2313.57 1156.79
2	75 3.14 C0203	COMMON ELEMENTS 2SF BLDG 2 2C .0000	4A SALLY K LLC 34 SYCAMORE AVE UNIT 2C LITTLE SILVER, NJ 07739 34 SYCAMORE AVE, 2C B-1 2502	67200 130400 197600		197600			00	.00 2562.17 1281.09
3	75 3.14 C0204	COMMON ELEMENTS 2SF BLDG 2 2D .0000	4A SALLY K, LLC 34 SYCAMORE AVE. SUITE 2A LITTLE SILVER, NJ 07739 34 SYCAMORE AVE, 2D B-1 2502	94300 183100 277400		277400			00	.00 3595.37 1797.69
4	75 3.14 C0205	COMMON ELEMENTS 2SF BLDG.2 .0000	4A DG MANAGEMENT & HOLDINGS LTD 34 SYCAMORE AVENUE S 2E LITTLE SILVER, NJ 07739 34 SYCAMORE AVE, 2E B-1 2502	80600 156600 237200		237200			00	.00 3073.74 1536.87
5	75 3.14 C0206	COMMON ELEMENTS 2SF BLDG.2 2F .0000	4A NEXT CHAPTER HOLDINGS, LLC 34 SYCAMORE AVENUE #2F LITTLE SILVER, NJ 07739 34 SYCAMORE AVE, 2F B-1 2502	71800 139300 211100		211100			00	.00 2736.05 1368.03
6	75 3.14 C0207	COMMON ELEMENTS 2SF BLDG 2 2G .0000	4A CCC LITTLE SILVER LLC 1212 TODD COURT LAKEWOOD, NJ 08701 34 SYCAMORE AVE, 2G B-1 2502	65800 127700 193500		193500			00	.00 2509.00 1254.50
7	75 3.14 C0208	COMMON ELEMENTS 2SF BLDG 2 2H .0000	4A EASTERN REALTY HOLDINGS, LLC 34 SYCAMORE AVE-STE 2H LITTLE SILVER, NJ 07739 34 SYCAMORE AVE, 2H B-1 2502	78000 151500 229500		229500			00	.00 2974.59 1487.30
8	75 3.14 C0301	COMMON ELEMENTS F2S 3A .0000	4A SYCAMORE PARTNERS LLC 44 SYCAMORE AVE UNIT 3A LITTLE SILVER, NJ 07739 44 SYCAMORE AVE, 3A B-1 2502	110800 215100 325900		325900			00	.00 4132.81 2066.41
9	75 3.14 C0302	COMMON ELEMENTS 3B .0000	4A JANE N CATANIA LLC 44 SYCAMORE AVE,UNIT 3B LITTLE SILVER, NJ 07739 44 SYCAMORE AVE, 3B B-1 2502	75700 146900 222600		222600			00	.00 2885.50 1442.75
10	75 3.14 C0303	COMMON ELEMENTS 3C .0000	4A DPG PROPERTY HOLDINGS, LLC 44 SYCAMORE AVE #3C LITTLE SILVER, NJ 07739 44 SYCAMORE AVE, 3C B-1 2502	78000 151500 229500		229500			00	.00 2974.59 1487.30
11	75 3.14 C0304	COMMON ELEMENTS 3D .0000	4A LANGSETH, ROLLIN E & JANE M 5 BROOKSIDE COLTS NECK, N J 07722 44 SYCAMORE AVE, 3D B-1 2502	109400 212400 321800		321800			00	.00 4171.61 2085.81
12	75 3.14 C0305	COMMON ELEMENTS 3E .0000	4A MOD PROPERTIES, LLC 42 CAYUGA AVENUE OCEANPORT, NJ 07739 44 SYCAMORE AVE, 3E B-1 2502	78000 151500 229500		229500			00	.00 2974.59 1487.30
13	75 6.01	5.290 AC 5.2900	15C STATE OF NJ - DOT 1035 PARKWAY AVENUE TRENTON, N J 08618 30 AYERS LANE B-1 25	1944100 263500 2207600		*EXEMPT*			00	.00 .00 .00
14	75 6.04	COMMON ELEMENTS .0000	15F LSTH CONDO ASSOCIATION LSTH CONDO ASSOCIATION LITTLE SILVER, NJ 07739 LSTH CONDO ASSOCIATION 25	0 0 0		*EXEMPT*				.00 .00 .00

970300

0

75

1883800

2854100

6.04

1 L i n e	2 Block No. Lot No. Qualification Account No.	3 Land Dimensions Building Description Additional Lots Acreage Prop. Class	4 Owner's Name Address City State Property Location Billing Code Zip Code	5 Land Improvement Total	6 Exemptions Cd. Amount	7 Net Taxable Value	8 Deduct. Cd.Quan.	9 Special Tax Codes	10 Num Units	12 DED AMT 2025 TAX 2026 1ST
1	75 6.04 C1002	COMMON ELEMENTS 2S-F-O-AG-1U .0000	2 SALOMON, MARK & CAROL 2 EASTBORNE DRIVE LITTLE SILVER, NJ 2 EASTBORNE DR 07739 TH-1 2501	415000 288300 703300		703300			01	.00 9886.56 4943.28
2	75 6.04 C1004	COMMON ELEMENTS 2S-F-O-AG-1U .0000	2 VIDAL, JANET 4 EASTBORNE DR LITTLE SILVER, NJ 4 EASTBORNE DR 07739 TH-1 2501	375000 226700 601700		601700			01	.00 8366.21 4183.11
3	75 6.04 C1006	COMMON ELEMENTS 2S-F-O-AG-1U .0000	2 JUDGE, SUSAN D 6 EASTBORNE DR LITTLE SILVER, NJ 6 EASTBORNE DR 07739 TH-1 2501	375000 202000 577000		577000			01	.00 8073.07 4036.54
4	75 6.04 C1008	COMMON ELEMENTS 2S-F-O-AG-1U .0000	2 MC CANN, ELIZABETH Y 50 LIPPINCOTT ROAD LITTLE SILVER, N J 8 EASTBORNE DR 07739 TH-1 2501	375000 208100 583100		583100			01	.00 8144.92 4072.46
5	75 6.04 C1010	COMMON ELEMENTS 2S-F-O-AG-1U .0000	2 KELLY, BERNADETTE 10 EASTBORNE DR LITTLE SILVER, NJ 10 EASTBORNE DR 07739 TH-1 2501	375000 220100 595100		595100			01	.00 8287.18 4143.59
6	75 6.04 C1012	COMMON ELEMENTS 2S-F-O-AG-1U .0000	2 BLUMBERGER, JOHN 12 EASTBORNE DR LITTLE SILVER, NJ 12 EASTBORNE DR 07739 TH-1 2501	375000 203500 578500		578500			01	.00 8379.15 4189.58
7	75 6.04 C1014	COMMON ELEMENTS 2S-F-O-AG-1U .0000	2 MCCANN, MICHAEL & KATHLEEN 14 EASTBORNE DR LITTLE SILVER, NJ 14 EASTBORNE DR 07739 TH-1 2501	415000 369900 784900		784900			01	.00 10855.10 5427.55
8	75 6.04 C2002	COMMON ELEMENTS 2S-F-O-AG-1U .0000	2 FITZGERALD, BRIAN & MEGAN 2 ESSEX DRIVE LITTLE SILVER, N J 2 ESSEX DRIVE 07739 TH-1 2501	415000 212500 627500		627500			01	.00 8987.00 4493.50
9	75 6.04 C2004	COMMON ELEMENTS 2S-F-O-1U .0000	2 GREENE, DAVID A & ANNE 4 ESSEX DRIVE LITTLE SILVER, N J 4 ESSEX DRIVE 07739 TH-1 2501	375000 222300 597300		597300			01	.00 8314.48 4157.24
10	75 6.04 C2006	COMMON ELEMENTS 2S-F-O-AG-1U .0000	2 6 ESSEX, LLC 21 LEWIS POINT ROAD FAIR HAVEN, NJ 6 ESSEX DRIVE 07704 TH-1 2501	375000 201700 576700		576700			01	.00 8070.19 4035.10
11	75 6.04 C2008	COMMON ELEMENTS 2S-F-O-AG-1U .0000	2 FROST, JOHN & ARIANA 8 ESSEX DRIVE LITTLE SILVER, NJ 8 ESSEX DRIVE 07739 TH-1 2501	375000 263200 638200		638200			01	.00 8798.75 4399.38
12	75 6.04 C2010	COMMON ELEMENTS 2S-F-O-1U .0000	2 MAUCH, JESSICA ELIZABETH 10 ESSEX DRIVE LITTLE SILVER, NJ 10 ESSEX DRIVE 07739 TH-1 2501	375000 263200 638200		638200			01	.00 8798.75 4399.38
13	75 6.04 C2012	COMMON ELEMENTS 2S-F-O-AG-1U .0000	2 DAVIS, GREGORY & MARY CLAIR 12 ESSEX DRIVE LITTLE SILVER, NJ 12 ESSEX DRIVE 07739 TH-1 2501	415000 264500 679500		679500			01	.00 9604.91 4802.46
14	75 6.04 C2014	COMMON ELEMENTS 2S-F-O-AG-1U .0000	2 SCHWABENBAUER, LINDA 14 ESSEX DRIVE LITTLE SILVER, NJ 14 ESSEX DRIVE 07739 TH-1 2501	415000 272700 687700		687700			01	.00 9702.62 4851.31

5450000

0

75

3418700

8868700

6.04

1 L i n e	2 Block No. Lot No. Qualification Account No.	3 Land Dimensions Building Description Additional Lots Acreage Prop. Class	4 Owner's Name Address City State Property Location Billing Code Zip Code	5 Land Improvement Total	6 Exemptions Cd. Amount	7 Net Taxable Value	8 Deduct. Cd.Quan.	9 Special Tax Codes	10 Num Units	12 DED AMT 2025 TAX 2026 1ST
1	75 6.04 C2016	COMMON ELEMENTS 2S-F-O-1U .0000	2 INDELICATO, DANIELLE 16 ESSEX DRIVE LITTLE SILVER, NJ 16 ESSEX DRIVE 07739 TH-1 2501	375000 204100 579100		579100			01	.00 8097.50 4048.75
2	75 6.04 C2018	COMMON ELEMENTS 2S-F-O-AG-1U .0000	2 18 ESSEX DRIVE, LLC 6 GENTRY DRIVE FAIR HAVEN, NJ 18 ESSEX DRIVE 07704 TH-1 2501	375000 222000 597000		597000			01	.00 8310.17 4155.09
3	75 6.04 C2020	COMMON ELEMENTS 2S-F-O-1U .0000	2 GONZALEZ, AIMEE 20 ESSEX DRIVE LITTLE SILVER, NJ 20 ESSEX DRIVE 07739 TH-1 2501	375000 258700 633700		633700			01	.00 8745.58 4372.79
4	75 6.04 C2022	COMMON ELEMENTS 2S-F-O-AG-1U .0000	2 PR PROPERTIES MAIN STREET, LLC 22 ESSEX DRIVE LITTLE SILVER, NJ 22 ESSEX DRIVE 07739 TH-1 2501	375000 203500 578500		578500			01	.00 8090.31 4045.16
5	75 6.04 C2024	COMMON ELEMENTS 2S-F-O-1U .0000	2 SUOZZO, MARION P 24 ESSEX DRIVE LITTLE SILVER, NJ 24 ESSEX DRIVE 07739 TH-1 2501	375000 210200 585200		585200			01	.00 8169.35 4084.68
6	75 6.04 C2026	COMMON ELEMENTS 2S-F-O-AG-1U .0000	2 KIELY, CRAIG 59 MAPLE AVE RED BANK, NJ 26 ESSEX DRIVE 07701 TH-1 2501	375000 162900 537900		537900			01	.00 7608.92 3804.46
7	75 6.04 C2028	COMMON ELEMENTS 2S-F-O-AG-1U .0000	2 BITMAN, DALE 28 ESSEX DRIVE LITTLE SILVER, NJ 28 ESSEX DRIVE 07739 TH-1 2501	415000 265700 680700		680700			01	.00 9619.28 4809.64
8	75 6.04 C2030	COMMON ELEMENTS 2S-F-O-1U .0000	2 LAMARCHE, TESSA 30 ESSEX DR LITTLE SILVER, NJ 30 ESSEX DRIVE 07739 TH-1 2501	375000 235600 610600		610600			01	.00 8471.12 4235.56
9	75 6.04 C2031	COMMON ELEMENTS 2S-F-O-AG-1U .0000	2 CALLAHAN, DONALD M 31 ESSEX DRIVE LITTLE SILVER, NJ 31 ESSEX DRIVE 07739 TH-1 2501	415000 334500 749500		749500			01	.00 10435.49 5217.75
10	75 6.04 C2032	COMMON ELEMENTS 2S-F-O-AG-1U .0000	2 ZEBROWSKI, JULIA 32 ESSEX DRIVE LITTLE SILVER, NJ 32 ESSEX DRIVE 07739 TH-1 2501	375000 227900 602900		602900			01	.00 8380.58 4190.29
11	75 6.04 C2033	COMMON ELEMENTS 2S-F-O-1U .0000	2 ALEXANDER FREDERICO III FAMILY TRST 33 ESSEX DRIVE LITTLE SILVER, NJ 33 ESSEX DRIVE 07739 TH-1 2501	375000 239000 614000		614000			01	.00 8511.35 4255.68
12	75 6.04 C2034	COMMON ELEMENTS 2S-F-O-AG-1U .0000	2 FAIELLA, MICHAEL A & BETH-ANNE 34 ESSEX DRIVE LITTLE SILVER, N J 34 ESSEX DRIVE 07739 TH-1 2501	375000 203500 578500		578500			01	.00 8090.31 4045.16
13	75 6.04 C2035	COMMON ELEMENTS 2S-F-O-1U .0000	2 RADOMSKI, PETER & TRACEY 35 ESSEX DRIVE LITTLE SILVER, NJ 35 ESSEX DRIVE 07739 TH-1 2501	375000 202700 577700		577700			01	.00 8081.69 4040.85
14	75 6.04 C2036	COMMON ELEMENTS 2S-F-O-1U .0000	2 VERY, MICHAEL 36 ESSEX DRIVE LITTLE SILVER, NJ 36 ESSEX DRIVE 07739 TH-1 2501	375000 222400 597400		597400			01	.00 8315.92 4157.96

5330000

0

75

3192700

8522700

6.04

1 L i n e	2 Block No. Lot No. Qualification Account No.	3 Land Dimensions Building Description Additional Lots Acreage Prop. Class	4 Owner's Name Address City State Property Location Billing Code Zip Code	5 Land Improvement Total	6 Exemptions Cd. Amount	7 Net Taxable Value	8 Deduct. Cd.Quan.	9 Special Tax Codes	10 Num Units	12 DED AMT 2025 TAX 2026 1ST
1	75 6.04 C2037	COMMON ELEMENTS 2S-F-O-AG-1U .0000	2 BLEETSTEIN, MARILEE & GOLISZESKI, M 37 ESSEX DRIVE LITTLE SILVER, NJ 37 ESSEX DRIVE 07739 TH-1 2501	375000 203500 578500		578500			01	.00 8090.31 4045.16
2	75 6.04 C2038	COMMON ELEMENTS 2S-F-O-1U .0000	2 MANN, MARCIA 38 ESSEX DRIVE LITTLE SILVER, NJ 38 ESSEX DRIVE 07739 TH-1 2501	375000 163400 538400		538400			01	.00 8081.69 4040.85
3	75 6.04 C2039	COMMON ELEMENTS 2S-F-O-1U .0000	2 RAO, UMESH 72 STIRRUP DRIVE FREEHOLD, NJ 39 ESSEX DRIVE 07728 TH-1 2501	375000 203700 578700		578700			01	.00 8093.18 4046.59
4	75 6.04 C2040	COMMON ELEMENTS 2S-F-O-AG-1U .0000	2 MAKI, JUNSUKE & CRYSTAL 12 MANSON PLACE LITTLE SILVER, NJ 40 ESSEX DRIVE 07739 TH-1 2501	375000 223000 598000		598000			01	.00 8321.67 4160.84
5	75 6.04 C2041	COMMON ELEMENTS 2S-F-O-1U .0000	2 GALAL, DEBORAH E 41 ESSEX DRIVE LITTLE SILVER, NJ 41 ESSEX DRIVE 07739 TH-1 2501	375000 228500 603500		603500			01	.00 8387.77 4193.89
6	75 6.04 C2042	COMMON ELEMENTS 2S-F-O-AG-1U .0000	2 FAIELLA, VINCENT J & DONNA M 42 ESSEX DRIVE LITTLE SILVER, N J 42 ESSEX DRIVE 07739 TH-1 2501	375000 221700 596700		596700			01	.00 8307.30 4153.65
7	75 6.04 C2043	COMMON ELEMENTS 2S-F-O-AG-1U .0000	2 KAYNE, HILARY & BRYAN 43 ESSEX DRIVE LITTLE SILVER, NJ 43 ESSEX DRIVE 07739 TH-1 2501	415000 246000 661000		661000			01	.00 9620.72 4810.36
8	75 6.04 C2044	COMMON ELEMENTS 2S-F-O-AG-1U .0000	2 SCHIRICK, EDWARD A & CATHLEEN M 44 ESSEX DRIVE LITTLE SILVER, NJ 44 ESSEX DRIVE 07739 TH-1 2501	415000 287200 702200		702200			01	.00 9875.06 4937.53
9	75 6.04 C2045	COMMON ELEMENTS 2S-F-O-1U .0000	2 ACT PROPERTY GROUP LLC 7 GALLANT FOX ROAD TINTON FALLS, NJ 45 ESSEX DRIVE 07724 TH-1 2501	375000 205900 580900		580900			01	.00 8119.05 4059.53
10	75 6.04 C2046	COMMON ELEMENTS 2S-F-O-AG-1U .0000	2 HEGNER, JOSEPH & MARY LEIGH 46 ESSEX DRIVE LITTLE SILVER, NJ 46 ESSEX DRIVE 07739 TH-1 2501	415000 263600 678600		678600	V 1 02		01	250.00 9344.85 4672.43
11	75 6.04 C2047	COMMON ELEMENTS 2S-F-O-AG-1U .0000	2 WAKELEY, PATRICIA A 47 ESSEX DRIVE LITTLE SILVER, NJ 47 ESSEX DRIVE 07739 TH-1 2501	375000 234000 609000		609000			01	.00 8452.43 4226.22
12	75 6.04 C2048	COMMON ELEMENTS 2S-F-O-AG-1U .0000	2 FERNANDEZ, JEFFREY & DONNA 4 BLOSSOM ROAD RUMSON, NJ 48 ESSEX DRIVE 07760 TH-1 2501	375000 227900 602900		602900			01	.00 8380.58 4190.29
13	75 6.04 C2049	COMMON ELEMENTS 2S-F-O-AG-1U .0000	2 SMITH, JOANNA LISI 49 ESSEX DRIVE LITTLE SILVER, NJ 49 ESSEX DRIVE 07739 TH-1 2501	375000 197500 572500		572500			01	.00 8308.73 4154.37
14	75 6.04 C2050	COMMON ELEMENTS 2S-F-O-AG-1U .0000	2 PRUSEK, DEBRA J 50 ESSEX DRIVE LITTLE SILVER, NJ 50 ESSEX DRIVE 07739 TH-1 2501	375000 203000 578000		578000			01	.00 8084.56 4042.28

1 L i n e	2 Block No. Lot No. Qualification Account No.	3 Land Dimensions Building Description Additional Lots Acreage Prop. Class	4 Owner's Name Address City State Property Location Billing Code Zip Code	5 Land Improvement Total	6 Exemptions Cd. Amount	7 Net Taxable Value	8 Deduct. Cd.Quan.	9 Special Tax Codes	10 Num Units	12 DED AMT 2025 TAX 2026 1ST
1	75 6.04 C2051	COMMON ELEMENTS 2S-F-O-AG-1U .0000	2 HARRIS, ROBERT & BARBARA 51 ESSEX DRIVE LITTLE SILVER, NJ 07739 TH-1 2501	375000 203500 578500		578500	V 1 02		01	250.00 7840.31 3920.16
2	75 6.04 C2052	COMMON ELEMENTS 2S-F-O-AG-1U .0000	2 MC GUINNESS, JAMES & MAURA 52 ESSEX DRIVE LITTLE SILVER, NJ 07739 TH-1 2501	375000 226300 601300		601300			01	.00 8360.47 4180.24
3	75 6.04 C2053	COMMON ELEMENTS 2S-F-O-AG-1U .0000	2 PRINDI 109, LLC 3 SOUTH CHERRY LANE RUMSON, NJ 07760 TH-1 2501	375000 234500 609500		609500			01	.00 8406.45 4203.23
4	75 6.04 C2054	COMMON ELEMENTS 2S-F-O-1U .0000	2 MARINO, LORI & MOUNTAIN, MICHAEL 54 ESSEX DRIVE LITTLE SILVER, NJ 07739 TH-1 2501	375000 171900 546900		546900			01	.00 7715.25 3857.63
5	75 6.04 C2055	COMMON ELEMENTS 2S-F-O-1U .0000	2 HEENEHAN, MARGARET M 55 ESSEX DRIVE LITTLE SILVER, NJ 07739 TH-1 2501	375000 232400 607400		607400			01	.00 8433.75 4216.88
6	75 6.04 C2056	COMMON ELEMENTS 2S-F-O-1U .0000	2 MURPHY, MARK B 56 ESSEX DRIVE LITTLE SILVER, NJ 07739 TH-1 2501	375000 238800 613800		613800			01	.00 8509.91 4254.96
7	75 6.04 C2057	COMMON ELEMENTS 2S-F-O-1U .0000	2 BROWN, PETER J & ROSA 57 ESSEX DRIVE LITTLE SILVER, NJ 07739 TH-1 2501	375000 213400 588400		588400			01	.00 8208.14 4104.07
8	75 6.04 C2058	COMMON ELEMENTS 2S-F-O-AG-1U .0000	2 GAGLIANO, JEANNE L 58 ESSEX DRIVE LITTLE SILVER, N J 07739 TH-1 2501	375000 220300 595300		595300			01	.00 8290.05 4145.03
9	75 6.04 C2059	COMMON ELEMENTS 2S-F-O-1U .0000	2 MCDERMOTT, CHRISTINE 59 ESSEX DRIVE LITTLE SILVER, NJ 07739 TH-1 2501	375000 204300 579300		579300			01	.00 8100.37 4050.19
10	75 6.04 C2060	COMMON ELEMENTS 2S-F-O-AG-1U .0000	2 BRODERICK, CULLEN 60 ESSEX DRIVE LITTLE SILVER, NJ 07739 TH-1 2501	375000 250400 625400		625400			01	.00 8074.50 4037.25
11	75 6.04 C2061	COMMON ELEMENTS 2S-F-O-1U .0000	2 ELARD, JEAN PAUL & MARGARET 5 DENISE COURT FAIR HAVEN, NJ 07704 TH-1 2501	375000 222600 597600		597600			01	.00 8317.36 4158.68
12	75 6.04 C2062	COMMON ELEMENTS 2S-F-O-AG-1U .0000	2 CAMPBELL, ROLAND P 62 ESSEX DR LITTLE SILVER, NJ 07739 TH-1 2501	375000 228100 603100		603100			01	.00 8382.02 4191.01
13	75 6.04 C2063	COMMON ELEMENTS 2S-F-O-AG-1U .0000	2 MCHEFFEY, SHERRY 63 ESSEX DRIVE LITTLE SILVER, NJ 33477 TH-1 2501	415000 297500 712500		712500			01	.00 9997.21 4998.61
14	75 6.04 C2064	COMMON ELEMENTS 2S-F-O-AG-1U .0000	2 EBERLE, JUSTIN & ALESSIA G 64 ESSEX DRIVE LITTLE SILVER, NJ 07739 TH-1 2501	375000 227700 602700		602700			01	.00 8377.71 4188.86

1 L i n e	2 Block No. Lot No. Qualification Account No.	3 Land Dimensions Building Description Additional Lots Acreage Prop. Class	4 Owner's Name Address City State Property Location Billing Code Zip Code	5 Land Improvement Total	6 Exemptions Cd. Amount	7 Net Taxable Value	8 Deduct. Cd.Quan.	9 Special Tax Codes	10 Num Units	12 DED AMT 2025 TAX 2026 1ST
1	75 6.04 C2066	COMMON ELEMENTS 2S-F-O-AG-1U .0000	2 HAZARD, MICHAEL J & DOBENS, DARCY M 66 ESSEX DRIVE LITTLE SILVER, NJ 07739 66 ESSEX DRIVE TH-1 2501	415000 301400 716400		716400			01	.00 10043.19 5021.60
2	75 6.04 C3001	COMMON ELEMENTS 2S-F-O-AG-1U .0000	15F GRETTANO, EMANUEL C & LINDA C 1 MAYFAIR COURT LITTLE SILVER, NJ 07739 1 MAYFAIR COURT TH-1 2501	415000 289600 704600		*EXEMPT*			01	.00 .00 .00
3	75 6.04 C3002	COMMON ELEMENTS 2S-F-O-AG-1U .0000	2 GARRISON, BARBARA 2 MAYFAIR COURT LITTLE SILVER, NJ 07739 2 MAYFAIR COURT TH-1 2501	415000 287200 702200		702200			01	.00 9875.06 4937.53
4	75 6.04 C3003	COMMON ELEMENTS 2S-F-O-AG-1U .0000	2 MAYER, GEORGE T. JR. 3 MAYFAIR COURT LITTLE SILVER, N J 07739 3 MAYFAIR COURT TH-1 2501	375000 203500 578500		578500			01	.00 8090.31 4045.16
5	75 6.04 C3004	COMMON ELEMENTS 2S-F-O-AG-1U .0000	2 MORAN, EDNA, TRUSTEE 4 MAYFAIR COURT LITTLE SILVER, NJ 07739 4 MAYFAIR COURT TH-1 2501	375000 202200 577200		577200			01	.00 8074.50 4037.25
6	75 6.04 C3005	COMMON ELEMENTS 2S-F-O-AG-1U .0000	2 CALLAHAN, MARGARET 5 MAYFAIR COURT LITTLE SILVER, NJ 07739 5 MAYFAIR COURT TH-1 2501	375000 209200 584200		584200			01	.00 8159.29 4079.65
7	75 6.04 C3006	COMMON ELEMENTS 2S-F-O-AG-1U .0000	2 SYMOS, MICHELLE C 6 MAYFAIR COURT LITTLE SILVER, NJ 07739 6 MAYFAIR COURT TH-1 2501	375000 208200 583200		583200			01	.00 8146.35 4073.18
8	75 6.04 C3007	COMMON ELEMENTS 2S-F-O-AG-1U .0000	2 MARTAU, KENNETH N & EILEEN M 36 TEAWOOD WAY COLONIA, NJ 07067 7 MAYFAIR COURT TH-1 2501	375000 179200 554200		554200			01	.00 7802.91 3901.46
9	75 6.04 C3008	COMMON ELEMENTS 2S-F-O-AG-1U .0000	2 HICKEY, KEVIN 8 MAYFAIR CT,BLDG F, #8 LITTLE SILVER, NJ 07739 8 MAYFAIR COURT TH-1 2501	375000 238800 613800		613800			01	.00 8508.48 4254.24
10	75 6.04 C3009	COMMON ELEMENTS 2S-F-O-1U .0000	2 SMITH, OLGA 9 MAYFAIR COURT LITTLE SILVER, N J 07739 9 MAYFAIR COURT TH-1 2501	375000 195700 570700		570700			01	.00 7998.34 3999.17
11	75 6.04 C3010	COMMON ELEMENTS 2S-F-O-AG-1U .0000	2 ALEXANDER, MARGARET A. 10 MAYFAIR COURT LITTLE SILVER, NJ 07739 10 MAYFAIR COURT TH-1 2501	375000 232200 607200		607200			01	.00 8430.88 4215.44
12	75 6.04 C3011	COMMON ELEMENTS 2S-F-O-1U .0000	2 MORRISSEY, LAURA 11 MAYFAIR COURT LITTLE SILVER, NJ 07739 11 MAYFAIR COURT TH-1 2501	375000 194900 569900		569900			01	.00 7988.28 3994.14
13	75 6.04 C3012	COMMON ELEMENTS 2S-F-O-AG-1U .0000	2 CAMPBELL, LAUREN A 12 MAYFAIR COURT LITTLE SILVER, NJ 07739 12 MAYFAIR COURT TH-1 2501	375000 208100 583100		583100			01	.00 8144.92 4072.46
14	75 6.04 C3013	COMMON ELEMENTS 2S-F-O-1U .0000	2 OBRIEN, MICHAEL & KUDICH, YULIYA 13 MAYFAIR COURT LITTLE SILVER, NJ 07739 13 MAYFAIR COURT TH-1 2501	375000 187800 562800		562800			01	.00 7601.73 3800.87

4955000

0

75

2848400

7803400

6.04

1 L i n e	2 Block No. Lot No. Qualification Account No.	3 Land Dimensions Building Description Additional Lots Acreage Prop. Class	4 Owner's Name Address City State Property Location Billing Code Zip Code	5 Land Improvement Total	6 Exemptions Cd. Amount	7 Net Taxable Value	8 Deduct. Cd.Quan.	9 Special Tax Codes	10 Num Units	12 DED AMT 2025 TAX 2026 1ST
1	75 6.04 C3014	COMMON ELEMENTS 2S-F-O-AG-1U .0000	2 LOBIONDO FAMILY TRUST 144 RUMSON ROAD RUMSON, NJ 14 MAYFAIR COURT 07760 TH-1 2501	375000 208100 583100		583100			01	.00 8144.92 4072.46
2	75 6.04 C3015	COMMON ELEMENTS 2S-F-O-1U .0000	2 RONZIER, ALINE 15 MAYFAIR CT LITTLE SILVER, NJ 15 MAYFAIR COURT 07739 TH-1 2501	375000 204800 579800		579800			01	.00 8106.12 4053.06
3	75 6.04 C3016	COMMON ELEMENTS 2S-F-O-AG-1U .0000	2 HEMSCHOOT, DEBORA W. 16 MAYFAIR COURT LITTLE SILVER, NJ 16 MAYFAIR COURT 07739 TH-1 2501	415000 266100 681100		681100			01	.00 9623.59 4811.80
4	75 6.04 C3017	COMMON ELEMENTS 2S-F-O-AG-1U .0000	2 MAIKIS, ROBERT C & LORI E 17 MAYFAIR COURT LITTLE SILVER, NJ 17 MAYFAIR COURT 07739 TH-1 2501	375000 226900 601900		601900			01	.00 8367.65 4183.83
5	75 6.04 C3018	COMMON ELEMENTS 2S-F-O-1U .0000	2 DORMENT, MAUREEN 18 MAYFAIR COURT LITTLE SILVER, NJ 18 MAYFAIR COURT 07739 TH-1 2501	375000 239000 614000		614000			01	.00 8512.79 4256.40
6	75 6.04 C3019	COMMON ELEMENTS 2S-F-O-AG-1U .0000	2 FRIEDLAND, LESLIE & DEBRA 19 MAYFAIR COURT LITTLE SILVER, NJ 19 MAYFAIR COURT 07739 TH-1 2501	375000 226900 601900		601900			01	.00 8369.09 4184.55
7	75 6.04 C3020	COMMON ELEMENTS 2S-F-O-AG-1U .0000	2 CHRISTIANO, JOSEPH & MARIA 20 MAYFAIR COURT LITTLE SILVER, NJ 20 MAYFAIR COURT 07739 TH-1 2501	375000 203500 578500		578500			01	.00 8090.31 4045.16
8	75 6.04 C3021	COMMON ELEMENTS 2S-F-O-AG-1U .0000	2 CIAVOLINO, LAURA 21 MAYFAIR COURT LITTLE SILVER, NJ 21 MAYFAIR COURT 07739 TH-1 2501	375000 164100 539100		539100			01	.00 8091.75 4045.88
9	75 6.04 C3022	COMMON ELEMENTS 2S-F-O-AG-1U .0000	2 BENSEN, ROBERT W & BARBARA A 22 MAYFAIR COURT LITTLE SILVER, N J 22 MAYFAIR COURT 07739 TH-1 2501	375000 220400 595400		595400	V 1 02		01	250.00 8041.49 4020.75
10	75 6.04 C3023	COMMON ELEMENTS 2S-F-O-1U .0000	2 WALKER, JOSEPH 23 MAYFAIR COURT LITTLE SILVER, NJ 23 MAYFAIR COURT 07739 TH-1 2501	375000 194000 569000		569000			01	.00 8196.65 4098.33
11	75 6.04 C3024	COMMON ELEMENTS 2S-F-O-1U .0000	2 CIAGLIA, HOLLY J 24 MAYFAIR COURT LITTLE SILVER, NJ 24 MAYFAIR COURT 07739 TH-1 2501	375000 204100 579100		579100			01	.00 8097.50 4048.75
12	75 6.04 C3026	COMMON ELEMENTS 2S-F-O-AG-1U .0000	2 POWELL, CHARLES MICHAEL & VICTORIA 26 MAYFAIR COURT LITTLE SILVER, NJ 26 MAYFAIR COURT 07739 TH-1 2501	375000 203700 578700		578700			01	.00 8093.18 4046.59
13	75 6.04 C3028	COMMON ELEMENTS 2S-F-O-1U .0000	2 LYNCH, PELAGIA C 28 MAYFAIR COURT LITTLE SILVER, NJ 28 MAYFAIR COURT 07739 TH-1 2501	375000 244200 619200		619200			01	.00 8574.58 4287.29
14	75 6.04 C4001	COMMON ELEMENTS 2S-F-O-1U .0000	2 BALKAN, WILLIAM R 1 WHITESANDS WAY LITTLE SILVER, N J 1 WHITESANDS WAY 07739 TH-1 2501	375000 238400 613400		613400	V 1 01		01	250.00 8255.60 4127.80

1 Line	2 Block No. Lot No. Qualification Account No.	3 Land Dimensions Building Description Additional Lots Acreage Prop. Class	4 Owner's Name Address City State Property Location Billing Code Zip Code	5 Land Improvement Total	6 Exemptions Cd. Amount	7 Net Taxable Value	8 Deduct. Cd.Quan.	9 Special Tax Codes	10 Num Units	12 DED AMT 2025 TAX 2026 1ST
1	75 6.04 C4002	COMMON ELEMENTS 2S-F-O-AG-1U .0000	2 Fournier, Paul 2 Whitesands Way Little Silver, NJ 07739 TH-1 2501	415000 244000 659000		659000			01	.00 9968.47 4984.24
2	75 6.04 C4003	COMMON ELEMENTS 2S-F-O-AG-1U .0000	2 Stapley, Janice C. 3 Whitesands Way Little Silver, NJ 07739 TH-1 2501	375000 202000 577000		577000			01	.00 8073.07 4036.54
3	75 6.04 C4004	COMMON ELEMENTS 2S-F-O-AG-1U .0000	2 Messina, Linda E 4 Whitesands Way Little Silver, NJ 07739 TH-1 2501	375000 207800 582800		582800			01	.00 8142.04 4071.02
4	75 6.04 C4005	COMMON ELEMENTS 2S-F-O-AG-1U .0000	2 Marasco, Virginia 58 Nina Court Brick, NJ 08723 TH-1 2501	375000 219200 594200		594200			01	.00 8277.12 4138.56
5	75 6.04 C4006	COMMON ELEMENTS 2S-F-O-AG-1U .0000	2 WARGA-LANG, SUSAN R 6 Whitesands Way Little Silver, NJ 07739 TH-1 2501	375000 238000 613000		613000			01	.00 8499.86 4249.93
6	75 6.04 C4007	COMMON ELEMENTS 2S-F-O-AG-1U .0000	2 ANDERSON, LAUREN 7 Whitesands Way Little Silver, NJ 07739 TH-1 2501	375000 219800 594800		594800			01	.00 8284.31 4142.16
7	75 6.04 C4008	COMMON ELEMENTS 2S-F-O-AG-1U .0000	2 FORAN, ROBERT M & MARY 8 Whitesands Way Little Silver, NJ 07739 TH-1 2501	375000 256500 631500		631500			01	.00 8719.72 4359.86
8	75 6.04 C4009	COMMON ELEMENTS 2S-F-O-AG-1U .0000	2 WISEMAN, KYLE & LAUREN 9 Whitesands Way Little Silver, NJ 07739 TH-1 2501	375000 183600 558600		558600			01	.00 7854.64 3927.32
9	75 6.04 C4010	COMMON ELEMENTS 2S-F-O-AG-1U .0000	2 LONGSTREET, JAMES 8 Steeple Road Monroe Township, NJ 07731 TH-1 2501	375000 195400 570400		570400			01	.00 7994.03 3997.02
10	75 6.04 C4011	COMMON ELEMENTS 2S-F-O-AG-1U .0000	2 MCGUIRE, MELISSA T 11 Whitesands Way Little Silver, NJ 07739 TH-1 2501	375000 219700 594700		594700			01	.00 8282.87 4141.44
11	75 6.04 C4012	COMMON ELEMENTS 2S-F-O-AG-1U .0000	2 MCINTYRE, ROBERT F. & DIANE 12 Whitesands Way Little Silver, NJ 07739 TH-1 2501	375000 219800 594800		594800			01	.00 8284.31 4142.16
12	75 6.04 C4013	COMMON ELEMENTS 2S-F-O-AG-1U .0000	2 HEATH, ROBERT T & DIANE H 13 Whitesands Way Little Silver, NJ 07739 TH-1 2501	415000 306600 721600		721600			01	.00 10103.55 5051.78
13	75 6.04 C4014	COMMON ELEMENTS 2S-F-O-1U .0000	2 SAGER, BARBARA L 14 Whitesands Little Silver, NJ 07739 TH-1 2501	375000 213300 588300		588300			01	.00 8208.14 4104.07
14	75 6.04 C4015	COMMON ELEMENTS 2S-F-O-1U .0000	2 WON, MI YUN 3013 Stowe Lane Mahwah, NJ 07430 TH-1 2501	375000 237900 612900		612900			01	.00 8498.42 4249.21

5330000

0

75

3163600

8493600

6.04

1 L i n e	2 Block No. Lot No. Qualification Account No.	3 Land Dimensions Building Description Additional Lots Acreage Prop. Class	4 Owner's Name Address City State Property Location Billing Code Zip Code	5 Land Improvement Total	6 Exemptions Cd. Amount	7 Net Taxable Value	8 Deduct. Cd.Quan.	9 Special Tax Codes	10 Num Units	12 DED AMT 2025 TAX 2026 1ST
1	75 6.04 C4016	COMMON ELEMENTS 2S-F-O-AG-1U .0000	2 MORRIS, COLLEEN 16 WHITESANDS WAY LITTLE SILVER, NJ 16 WHITESANDS WAY 07739 TH-1 2501	415000 265200 680200		680200			01	.00 9613.53 4806.77
2	75 6.04 C4017	COMMON ELEMENTS 2S-F-O-AG-1U .0000	2 SLAVIN, BERNADETTE 17 WHITE SANDS WAY LITTLE SILVER, NJ 17 WHITESANDS WAY 07739 TH-1 2501	375000 200400 575400		575400			01	.00 8052.95 4026.48
3	75 6.04 C4018	COMMON ELEMENTS 2S-F-O-1U .0000	2 TANENBAUM, ARTHUR & BARBARA 18 WHITESANDS WAY LITTLE SILVER, NJ 18 WHITESANDS WAY 07739 TH-1 2501	375000 211100 586100		586100			01	.00 8180.84 4090.42
4	75 6.04 C4019	COMMON ELEMENTS 2S-F-O-AG-1U .0000	2 EMZEEKAY, LLC 335 CEDAR AVENUE MANASQUAN, NJ 19 WHITESANDS WAY 08736 TH-1 2501	375000 206200 581200		581200			01	.00 8121.92 4060.96
5	75 6.04 C4020	COMMON ELEMENTS 2S-F-O-1U .0000	2 BARNETT, REVOCABLE TRUST 4405 NOVATO COURT NAPLES, FL 20 WHITESANDS WAY 34109 TH-1 2501	375000 233300 608300		608300			01	.00 8445.25 4222.63
6	75 6.04 C4021	COMMON ELEMENTS 2S-F-O-AG-1U .0000	2 LU, FRANK 11 CASTLE DRIVE MIDDLETOWN, NJ 21 WHITESANDS WAY 07748 TH-1 2501	375000 200400 575400		575400			01	.00 8052.95 4026.48
7	75 6.04 C4022	COMMON ELEMENTS 2S-F-O-1U .0000	2 BECK, LOREEN M 22 WHITESANDS WAY LITTLE SILVER, NJ 22 WHITESANDS WAY 07739 TH-1 2501	375000 228500 603500		603500			01	.00 8387.77 4193.89
8	75 6.04 C4023	COMMON ELEMENTS 2S-F-O-AG-1U .0000	2 KASKIW, GENE K & CONWAY, ERIN M 23 WHITESANDS WAY LITTLE SILVER, NJ 23 WHITESANDS WAY 07739 TH-1 2501	375000 263600 638600		638600			01	.00 8803.08 4401.54
9	75 6.04 C4024	COMMON ELEMENTS 2S-F-O-1U .0000	2 WOLFF, KATHLEEN M 24 WHITESANDS WAY LITTLE SILVER, NJ 24 WHITESANDS WAY 07739 TH-1 2501	375000 221900 596900		596900			01	.00 8308.73 4154.37
10	75 6.04 C4025	COMMON ELEMENTS 2S-F-O-AG-1U .0000	2 BARHAM 2012 FAMILY GIFT TRUST 25 WHITESANDS WAY LITTLE SILVER, NJ 25 WHITESANDS WAY 07739 TH-1 2501	415000 265200 680200		680200			01	.00 9613.53 4806.77
11	75 6.04 C4026	COMMON ELEMENTS 2S-F-O-AG-1U .0000	2 GABLER, GERRY & MARY JANE 26 WHITESANDS WAY LITTLE SILVER, NJ 26 WHITESANDS WAY 07739 TH-1 2501	415000 296300 711300		711300			01	.00 9982.84 4991.42
12	75 6.04 C4027	COMMON ELEMENTS 2S-F-O-1U .0000	2 ZIMMER, ROBERT A & LA MONDA JOHN 27 WHITESANDS WAY LITTLE SILVER, N J 27 WHITESANDS WAY 07739 TH-1 2501	375000 213200 588200		588200			01	.00 8205.27 4102.64
13	75 6.04 C4029	COMMON ELEMENTS 2S-F-O-AG-1U .0000	2 DUCEY, DIAN M. 29 WHITESANDS WAY LITTLE SILVER, NJ 29 WHITESANDS WAY 07739 TH-1 2501	375000 183700 558700		558700			01	.00 7856.08 3928.04
14	75 6.04 C4031	COMMON ELEMENTS 2S-F-O-AG-1U .0000	2 SIERRA, NAYDA 31 WHITESANDS WAY LITTLE SILVER, NJ 31 WHITESANDS WAY 07739 TH-1 2501	375000 208200 583200		583200			01	.00 8146.35 4073.18

5370000

0

75

3197200

8567200

6.04

1 Line	2 Block No. Lot No. Qualification Account No.	3 Land Dimensions Building Description Additional Lots Acreage Prop. Class	4 Owner's Name Address City State Property Location Billing Code Zip Code	5 Land Improvement Total	6 Exemptions Cd. Amount	7 Net Taxable Value	8 Deduct. Cd.Quan.	9 Special Tax Codes	10 Num Units	12 DED AMT 2025 TAX 2026 1ST
1	75 6.04 C4033	COMMON ELEMENTS 2S-F-O-AG-1U .0000	2 REARDON, MARYELLEN 33 WHITESANDS WAY LITTLE SILVER, NJ 33 WHITESANDS WAY 07739 TH-1 2501	375000 200900 575900		575900			01	.00 8060.13 4030.07
2	75 6.04 C4035	COMMON ELEMENTS 2S-F-O-AG-1U .0000	2 FEENEY, KAREN ANN & DARRYL 35 WHITESANDS WAY LITTLE SILVER, NJ 35 WHITESANDS WAY 07739 TH-1 2501	375000 201700 576700		576700			01	.00 8070.19 4035.10
3	75 6.04 C4037	COMMON ELEMENTS 2S-F-O-AG-1U .0000	2 FISHMAN, CINDY 37 WHITESANDS WAY LITTLE SILVER, NJ 37 WHITESANDS WAY 07739 TH-1 2501	375000 225700 600700		600700			01	.00 8354.72 4177.36
4	75 6.04 C4039	COMMON ELEMENTS 2S-F-O-AG-1U .0000	2 BORGES, GLADYS 39 WHITESANDS WAY LITTLE SILVER, N J 39 WHITESANDS WAY 07739 TH-1 2501	375000 208200 583200		583200			01	.00 8146.35 4073.18
5	75 6.04 C4041	COMMON ELEMENTS 2S-F-O-1U .0000	2 WERNER, ROBERT E & IDA 41 WHITE SANDS WAY LITTLE SILVER, N J 41 WHITESANDS WAY 07739 TH-1 2501	375000 213200 588200		588200			01	.00 8205.27 4102.64
6	75 6.04 C4043	COMMON ELEMENTS 2S-F-O-1U .0000	2 MATTHEWS, LAUREN 43 WHITESANDS WAY LITTLE SILVER, NJ 43 WHITESANDS WAY 07739 TH-1 2501	375000 213600 588600		588600			01	.00 8211.02 4105.51
7	75 6.04 C4045	COMMON ELEMENTS 2S-F-O-AG-1U .0000	2 ARTURO GENTILE FAMILY, LP 45 WHITESANDS WAY LITTLE SILVER, NJ 45 WHITESANDS WAY 07739 TH-1 2501	375000 283800 658800		658800			01	.00 9043.05 4521.53
8	75 6.04 C4047	COMMON ELEMENTS 2S-F-O-AG-1U .0000	2 NORTH STAR, LLC 15 WEST STREET MONMOUTH BEACH, NJ 47 WHITESANDS WAY 07750 TH-1 2501	375000 201700 576700		576700			01	.00 8070.19 4035.10
9	75 6.04 C4049	COMMON ELEMENTS 2S-F-O-AG-1U .0000	2 SOLDI, BRIAN J & JILL E 49 WHITESANDS WAY LITTLE SILVER, NJ 49 WHITESANDS WAY 07739 TH-1 2501	375000 201700 576700		576700			01	.00 8070.19 4035.10
10	75 6.04 C4051	COMMON ELEMENTS 2S-F-O-AG-1U .0000	2 51 WHITESANDS LLC 51 WHITESANDS WAY LITTLE SILVER, NJ 51 WHITESANDS WAY 07739 TH-1 2501	375000 161500 536500		536500			01	.00 7591.67 3795.84
11	75 6.04 C4053	COMMON ELEMENTS 2S-F-O-AG-1U .0000	2 PEDERSEN, ARNE & FEIN, JOYCE 53 WHITESANDS WAY LITTLE SILVER, NJ 53 WHITESANDS WAY 07739 TH-1 2501	415000 267600 682600		682600			01	.00 9642.27 4821.14
12	75 6.05	126X368 1.0645	4A S-BNK LITTLE SILVER LLC 3234 RIVERVIEW LANE DAYTONA BEACH, FL 18 SYCAMORE AVE 32118 B-1 25	964900 782000 1746900		1746900				.00 28122.09 14061.05
13	75 7	257X130 F1S .7670	4A LITTLE SILVER PLAZA, LLC 300 MONMOUTH ROAD DEAL, NJ 14-24 AYERS LANE 07723 B-2 25	1250900 1236200 2487100		2487100			00	.00 32490.57 16245.29
14	75 7.01	65X171 .2552	4A 26 AYERS LANE, LLC 26 AYERS LANE LITTLE SILVER, NJ 26 AYRES LANE 07739 B-2 25	391400 810400 1201800		1201800			00	.00 15699.23 7849.62

6772200

0

75

5208200

11980400

7.01

1 L i n e	2 Block No. Lot No. Qualification Account No.	3 Land Dimensions Building Description Additional Lots Acreage Prop. Class	4 Owner's Name Address City State Property Location Billing Code Zip Code	5 Land Improvement Total	6 Exemptions Cd. Amount	7 Net Taxable Value	8 Deduct. Cd.Quan.	9 Special Tax Codes	10 Num Units	12 DED AMT 2025 TAX 2026 1ST
1	75 8	73X367 40X326 IRR .0000	4A LAMMERS, WILLIAM 506 NEW YORK AVENUE PT. PLEASANT, NJ 61 OCEANPORT AVE 08742 B-1 25	722100 1733100 2455200		2455200			00	.00 32073.84 16036.92
2	75 8.01	155X180 .6405	4A LANDLORD LS LLC 51 OCEANPORT AVE. LITTLE SILVER, NJ 51 OCEANPORT AVE 07739 B-1 25	901300 729400 1630700		1630700			00	.00 21303.53 10651.77
3	75 9	75X153 .2634	2 CONOVER REALTY, LLC 100 OCEANPORT AVENUE LITTLE SILVER, NJ 95 OCEANPORT AVE 07739 B-1 25	420000 46200 466200		466200			01	.00 6296.93 3148.47
4	75 10	154X178 .6293	2 HIGHMARK REALITY, LLC 100 OCEANPORT AVENUE LITTLE SILVER, NJ 101 OCEANPORT AVE 07739 B-1 25	882800 115500 998300		998300			01	.00 13453.19 6726.60
5	75 11	188X177 F1S .7639	4A DR. JOSEPH DIBENEDETTO, LLC 115 OCEANPORT AVE LITTLE SILVER, NJ 115 OCEANPORT AVE 07739 B-1 25	961600 110000 1071600		1071600			00	.00 13999.25 6999.63
6	75 11.01	134X187 .5753	2 CONOVER REALTY, LLC 100 OCEANPORT AVE LITTLE SILVER, NJ 109 OCEANPORT AVE 07739 B-1 25	790500 104000 894500		894500			01	.00 12053.56 6026.78
7	75.01 2	0.850 AC 3 .8500	15C BORO OF LITTLE SIVER 480 PROSPECT AVENUE LITTLE SILVER, N J 705 BRANCH AVENUE 07739 MP-2 25	312400 244700 557100		*EXEMPT*			00	.00 .00 .00
8	75.02 1	0.087 AC VACANT LAND .0870	15C BORO OF LITTLE SILVER 480 PROSPECT AVENUE LITTLE SILVER, N J SYCAMORE AVENUE 07739 MP-2 23	32000 0 32000		*EXEMPT*			00	.00 .00 .00
9	76 1	138X122 .3865	4A A & G PROPERTY DEV. C/O GRAMAGLIA 7 SHRERWOOD COURT WARREN, NJ 68 OCEANPORT AVE 07059 B-1 26	668000 664400 1332400		1332400			00	.00 17404.94 8702.47
10	76 2	40X119 CB1S .1093	4A SILVERSIDE PROPERTIES, LLC 9 MALVERN PLACE VERONA, NJ 350 SILVERSIDE AVE 07044 B-1 26	220100 285500 505600		505600			00	.00 6604.45 3302.23
11	76 4.01	230X160 .8448	4A 90 OCEAN, LLC 47 W RIVER ROAD RUMSON, NJ 74-86 OCEANPORT AVE 07760 B-1 26	1239800 1318400 2558200		2558200			00	.00 33418.87 16709.44
12	76 8	250X233 B1S 1.3372	4A CONOVER REALTY, LLC 100-106 OCEANPORT AVENUE LITTLE SILVER, NJ 100 OCEANPORT AVE 07739 B-1 26	1470000 2222700 3692700		3692700			00	.00 52058.20 26029.10
13	77 1.04	COMMON ELEMENTS .0000	15F 116 OCEANPORT ASSOCIATION 116 OCEANPORT ASSOCIATION LITTLE SILVER, NJ 116 OCEANPORT ASSOCIATION 07739 26	0 0 0		*EXEMPT*				.00 .00 .00
14	77 1.04 C0101	COMMON ELEMENTS .0000	4A IM BROAD ST LLC 116 OCEANPORT AVE BLDG 1 LITTLE SILVER, NJ 116 OCEANPORT AVE BL1 07739 B-1 26	683000 751400 1434400		1434400			00	.00 18738.48 9369.24

8959200

0

77

8080600

17039800

1.04

1 L i n e	2 Block No. Lot No. Qualification Account No.	3 Land Dimensions Building Description Additional Lots Acreage Prop. Class	4 Owner's Name Address City State Property Location Billing Code Zip Code	5 Land Improvement Total	6 Exemptions Cd. Amount	7 Net Taxable Value	8 Deduct. Cd.Quan.	9 Special Tax Codes	10 Num Units	12 DED AMT 2025 TAX 2026 1ST
1	77 1.04 C0201	COMMON ELEMENTS BLDG 2 UNIT 1 .0000	4A SINGER / VOLK L L C 116 OCEANPORT AVENUE LITTLE SILVER, N J 07739 116 OCEANPORT AVE BL2 FL1 B-1 26	683000 917200 1600200		1600200			00	.00 20904.04 10452.02
2	77 1.04 C0202	COMMON ELEMENTS BLDG 2 UNIT 2 .0000	4A SINGER / VOLK L L C 116 OCEANPORT AVENUE LITTLE SILVER, N J 07739 116 OCEANPORT AVE BL2 FL2 B-1 26	683000 837200 1520200		1520200			00	.00 19859.34 9929.67
3	77 1.04 C0301	COMMON ELEMENTS .0000	4A PSDECENZO LLC 68 HEYERS MILL ROAD COLTS NECK, NJ 07722 13 FAIRVIEW AVE B-1 26	683000 381500 1064500		1064500			00	.00 13905.85 6952.93
4	77 9	90X180 71X78 IRR 10,11 .0000	4A NICKMAR ASSOCIATES LLC 11 CENTURY DRIVE WEST LONG BRANCH, NJ 07764 15 FAIRVIEW AVE B-1 26	630400 159600 790000		790000			00	.00 10320.53 5160.27
5	77 11.01	70X75 .1205	15F TWO RIVERS WATER RECLAMATION AUTH HIGHLANDS AVE MONMOUTH BEACH, N J 07750 21 FAIRVIEW AVE B-1 26	306600 115200 421800		*EXEMPT*			00	.00 .00 .00
6	78 1	120X170 TRI 1.5S-F-O-DG-1U 2 .4683	2 RICHARD, CHELSEA 326 SILVERSIDE AVE LITTLE SILVER, NJ 07739 326 SILVERSIDE AVE R-3 26	380500 189500 570000		570000			01	.00 7459.47 3729.74
7	78 3	50X167 1S-F-O-DG-1U .1917	2 NIEHAUSE, ALBERT C JR 320 SILVERSIDE AVE. LITTLE SILVER, N.J. 07739 320 SILVERSIDE AVE R-3 26	410900 97000 507900		507900			01	.00 6778.33 3389.17
8	78 4	100X157 1S-F-O-1U 5 .3604	2 SAVOTH, CHARLES P. III 147 SUMMIT AVE, #32 SUMMIT, NJ 07901 314 SILVERSIDE AVE R-3 26	558000 130100 688100		688100			01	.00 9189.62 4594.81
9	78 6	98X185 2S-AL-L-DG-1U .4162	2 MOELLER, SAMUEL & ALLISON 164 RIVERVIEW AVE LITTLE SILVER, NJ 07739 164 RIVERVIEW AVE R-3 26	575200 300500 875700		875700			01	.00 11448.58 5724.29
10	78 8	95X130 1S-CB-F-1U .2835	2 MURRAY, PAULA L. 176 RIVERVIEW AVE LITTLE SILVER, N J 07739 176 RIVERVIEW AVE R-3 26	525500 257600 783100		783100	W 1 01		01	250.00 10007.31 5003.66
11	78 9	75X130 1S-AL-R-1U 10 .2238	2 ROSSANO, MICHAEL P & MAHONEY, MARY T 182 RIVERVIEW AVE LITTLE SILVER, NJ 07739 182 RIVERVIEW AVE R-3 26	488100 275200 763300		763300			01	.00 7078.66 3539.33
12	78 11	75X130 2S-AL-2-1U .2238	2 LAR, MANUEL & COLON, KALEENA 188 RIVERVIEW AVE LITTLE SILVER, NJ 07739 188 RIVERVIEW AVE R-3 26	488100 326300 814400		814400			01	.00 10559.08 5279.54
13	78 13	75X130 2S-F-2-1U .2238	2 ALLEN, DONALD L & NORMA M 196 RIVERVIEW AVENUE LITTLE SILVER, N. J. 07701 196 RIVERVIEW AVE R-3 26	488100 195000 683100		683100			01	.00 8999.93 4499.97
14	78 15	3.67 AC 3.6700	15C BORO OF LITTLE SILVER 480 PROSPECT AVENUE LITTLE SILVER, NJ 07739 200 RIVERVIEW AVE R-3 26	1348700 81100 1429800		*EXEMPT*			00	.00 .00 .00

W01 250

6593800

0

78

4066700

10660500

15

1 L i n e	2 Block No. Lot No. Qualification Account No.	3 Land Dimensions Building Description Additional Lots Acreage Prop. Class	4 Owner's Name Address City State Property Location Billing Code Zip Code	5 Land Improvement Total	6 Exemptions Cd. Amount	7 Net Taxable Value	8 Deduct. Cd.Quan.	9 Special Tax Codes	10 Num Units	12 DED AMT 2025 TAX 2026 1ST
1	78.01 1	180X100 TRI .4132	4A DECENZO, PETER JR & SANTA 68 HEYERS MILL ROAD COLTS NECK, NJ 2 FAIRVIEW AVE 07722 I-1 26	382200 636000 1018200		1018200			00	.00 13300.87 6650.44
2	78.01 2	100X120 .2755	4A 6-10 FAIRVIEW SOUTH, LLC 227 PERRINE AVE. LONG BRANCH, NJ 6-10 FAIRVIEW AVE 07740 I-1 26	390600 661100 1051700		1051700			00	.00 13739.16 6869.58
3	78.01 3	250X144 F1S .8264	4A HIGHMARK REALTY, LLC 100 OCEANPORT AVENUE LITTLE SILVER, NJ 16 FAIRVIEW AVE 07739 I-1 26	966000 2494300 3460300		3460300			00	.00 45203.71 22601.86
4	78.01 6	50X150 CR1S .1722	1 CONOVER REALTY, LLC 100 OCEANPORT AVE LITTLE SILVER, NJ 20 FAIRVIEW AVE 07739 I-1 26	231000 0 231000		231000			00	.00 3161.40 1580.70
5	78.01 7	200X150 .6887	15C BORO OF LITTLE SILVER 480 PROSPECT AVE LITTLE SILVER, N J 22 FAIRVIEW AVENUE 07739 MP-1 26	1024800 371100 1395900		*EXEMPT*			00	.00 .00 .00
6	78.01 8	100X150 .3444	4A NICKMAR ASSOCIATES LLC 11 CENTURY DRIVE WEST LONG BRANCH, NJ 24 FAIRVIEW AVE 07764 I-1 26	420000 673900 1093900		1093900			00	.00 14289.53 7144.77
7	78.01 9	50X150 CB1S .1722	4A NICKMAR ASSOCIATES LLC 11 CENTURY DRIVE WEST LONG BRANCH, NJ 28 FAIRVIEW AVE 07764 I-1 26	231000 174100 405100		405100			00	.00 5292.47 2646.24
8	78.01 10	132X150 .4545	4A NICKMAR ASSOCIATES, LLC 11 CENTURY DRIVE WEST LONG BRANCH, NJ 30 FAIRVIEW AVE (AND 32) 07764 I-1 26	541000 1079000 1620000		1620000			00	.00 21162.70 10581.35
9	79 1	95X141 1.5S-F-F-1U 2,3 .3075	2 CROAK, THOMAS & TAMMY 302 SILVERSIDE AVE LITTLE SILVER, NJ 302 SILVERSIDE AVE 07739 R-3 26	565700 425500 991200		991200			01	.00 12786.43 6393.22
10	79 4	152X182 2S-F-L-DG-1U .6351	2 BRENNAN, KEVIN & COLLEEN H 290 SILVERSIDE AVE LITTLE SILVER, N J 290 SILVERSIDE AVE 07739 R-3 26	691400 552000 1243400		1243400			01	.00 16006.74 8003.37
11	79 5	117X229 2S-B-L-1U .6151	2 WRIGHT, SAMUEL F & FLORENCE M 35 EDGEWOOD AVE LITTLE SILVER, NJ 35 EDGEWOOD AVE 07739 R-3 26	749900 755400 1505300		1505300			01	.00 19219.88 9609.94
12	79 6	113X166 2S-AL-L-1U .4306	2 BULVANOSKI, PATRICK & MELISSA 33 EDGEWOOD AVE LITTLE SILVER, NJ 33 EDGEWOOD AVE 07739 R-3 26	686100 914500 1600600		1600600			01	.00 20541.92 10270.96
13	79 11.01	82X190 .3577	15C BOROUGH OF LITTLE SILVER 480 PROSPECT AVE LITTLE SILVER, NJ 201 RIVERVIEW AVE 07739 R-3 26	636000 0 636000		*EXEMPT*			00	.00 .00 .00
14	79 17	67X125 1S-F-F-AG-1U .1923	2 BLUM, PETER & BIANCHI, JOSIANA 175 RIVERVIEW AVE LITTLE SILVER, NJ 175 RIVERVIEW AVE 07739 R-3 26	552200 225200 777400		777400			01	.00 10225.69 5112.85

6407100

0

79

8591000

14998100

17

1 Line	2 Block No. Lot No. Qualification Account No.	3 Land Dimensions Building Description Additional Lots Acreage Prop. Class	4 Owner's Name Address City State Property Location Billing Code Zip Code	5 Land Improvement Total	6 Exemptions Cd. Amount	7 Net Taxable Value	8 Deduct. Cd.Quan.	9 Special Tax Codes	10 Num Units	12 DED AMT 2025 TAX 2026 1ST
1	79 18	68X140 1S-F-F-AG-1U .2185	2 KELLY, MATTHEW & TARA 14 BRIDGEWATERS DRIVE OCEANPORT, NJ 163 RIVERVIEW AVE 07757 R-3 26	566000 312800 878800		878800			01	.00 11454.33 5727.17
2	80 1	63X150 1S-F-R-1U .2169	2 CASHMAN, GRACE 280 SILVERSIDE AVE LITTLE SILVER, NJ 280 SILVERSIDE AVE 07739 R-3 26	505500 159400 664900		664900			01	.00 8805.94 4402.97
3	80 2	60X150 1.5S-AL-F-AG-1U .2066	2 RAMALHO, DANIEL & KIMMEY, JESSICA 272 SILVERSIDE AVENUE LITTLE SILVER, NJ 272 SILVERSIDE AVE 07739 R-3 26	498900 329600 828500		828500			01	.00 10734.39 5367.20
4	80 3	101X298 1.5S-AL-F-DG-1U .6910	2 SALEH, PAUL N 2219 ARYNESS DRIVE VIENNA, VA 258 SILVERSIDE AVE 22181 R-2 26	801200 331300 1132500		1132500			01	.00 14906.00 7453.00
5	80 4	119X266 2S-F-L-AG-1U .7267	2 BLACKMAN, DANIEL & LOREN 240 SILVERSIDE AVE LITTLE SILVER, NJ 240 SILVERSIDE AVE 07739 R-2 26	815800 910800 1726600		1726600			01	.00 21978.92 10989.46
6	80 4.01	151X140 1S-AL-R-AG-1U .4853	2 BARTOLOTTI, FRANK & LINDA 23 SUNNYLANDS COURT LITTLE SILVER, N J 23 SUNNYLANDS COURT 07739 R-2 26	921800 301500 1223300		1223300			01	.00 16189.24 8094.62
7	80 4.02	151X130 1S-AL-R-1U .4506	2 POTTER, BARBARA 35 SUNNYLANDS COURT LITTLE SILVER, N J 35 SUNNYLANDS COURT 07739 R-2 26	902200 277800 1180000		1180000			01	.00 15640.31 7820.16
8	80 4.03	135X168 1S-AL-R-AG-1U .5207	2 CARLIN, WILLIAM J. III & PEGGY A. 41 SUNNYLANDS COURT LITTLE SILVER, N J 41 SUNNYLANDS COURT 07739 R-2 26	1196200 506300 1702500		1702500			01	.00 22389.90 11194.95
9	80 4.04	139X207 2S-AL-R-AG-1U .6605	2 CHIMENTO, JOHN T 38 SUNNYLANDS COURT LITTLE SILVER, NJ 38 SUNNYLANDS COURT 07739 R-2 26	1313400 1657100 2970500		2970500			01	.00 37853.45 18926.73
10	80 4.05	165X130 2S-AL-L-AG-1U .4924	2 KEOGH, ROBERT E 30 SUNNYLANDS CT LITTLE SILVER, NJ 30 SUNNYLANDS COURT 07739 R-2 26	928000 620300 1548300		1548300			01	.00 20255.95 10127.98
11	80 4.06	113X159 24X96 IRR 2S-F-L-AG-1U .0000	2 PROZELLER, PAUL E & ELLEN L 22 SUNNYLANDS CT LITTLE SILVER, N J 22 SUNNYLANDS COURT 07739 R-2 26	904300 407700 1312000		1312000			01	.00 17209.51 8604.76
12	80 4.07	102X273 2S-F-L-AG-1U .6393	2 O'HERN, DANIEL J. JR. & DEBRA SUE 16 SUNNYLANDS COURT LITTLE SILVER, N J 16 SUNNYLANDS COURT 07739 R-2 26	781300 389800 1171100		1171100			01	.00 15327.04 7663.52
13	80 5	171X180 2S-F-S-1U .7066	15F HIPPER, THOMAS W & EILEEN A 4 RIVERS EDGE DRIVE LITTLE SILVER, NJ 4 RIVERS EDGE DR 07739 R-2 26	825200 225500 1050700		*EXEMPT*			01	.00 .00 .00
14	80 6	112X180 1S-F-R-AG-1U .4628	2 WIENER, NANCY L. 10 RIVERS EDGE DRIVE LITTLE SILVER, NJ 10 RIVERS EDGE DR 07739 R-2 26	897900 198100 1096000		1096000			01	.00 14632.97 7316.49

11032500

0

80

6402500

17435000

6

1 L i n e	2 Block No. Lot No. Qualification Account No.	3 Land Dimensions Building Description Additional Lots Acreage Prop. Class	4 Owner's Name Address City State Property Location Billing Code Zip Code	5 Land Improvement Total	6 Exemptions Cd. Amount	7 Net Taxable Value	8 Deduct. Cd.Quan.	9 Special Tax Codes	10 Num Units	12 DED AMT 2025 TAX 2026 1ST
1	80 7	112X180 2S-F-L-1U .4628	2 CLYNE, STEVEN GEORGE, ET AL 16 RIVERS EDGE DR LITTLE SILVER, NJ 16 RIVERS EDGE DR 07739 R-2 26	897900 559000 1456900		1456900			01	.00 18913.79 9456.90
2	80 8	134X184 2S-AL-S-1U .5660	2 MANNING, DONALD & MARYANN 20 RIVERS EDGE DR LITTLE SILVER, NJ 20 RIVERS EDGE DR 07739 R-2 26	947300 665300 1612600		1612600			01	.00 20853.74 10426.87
3	80 9	163X245 2S-F-L-AG-1U .9168	2 ASSADIPOUR, KAMYAR 28 RIVERS EDGE DR LITTLE SILVER, NJ 28 RIVERS EDGE DR 07739 R-2 26	1452500 1722500 3175000		3175000			01	.00 40332.28 20166.14
4	80 10	122X390 1.0923	15C BORO OF LITTLE SILVER 480 PROSPECT AVENUE LITTLE SILVER, NJ 22 EDGEWOOD AVE 07739 R-3 26	1343200 0 1343200		*EXEMPT*			00	.00 .00 .00
5	80 11	146X122 2S-AL-L-AG-1U .4089	2 KRUESI, DANIEL & KIMBERLY 26 EDGEWOOD AVE LITTLE SILVER, NJ 26 EDGEWOOD AVE 07739 R-3 26	659300 317000 976300		976300			01	.00 12780.68 6390.34
6	80 12	147X122 2S-F-L-1U .4117	2 PAPRCKA, R. & P.A. MCDERBY 30 EDGEWOOD AVENUE LITTLE SILVER, N J 30 EDGEWOOD AVE 07739 R-3 26	681100 529900 1211000		1211000			01	.00 15602.95 7801.48
7	80.01 1	1.000 AC 1.0000	15C BORO OF LITTLE SILVER 480 PROSPECT AVENUE LITTLE SILVER, N J RIVER EDGE DR 07739 R-3 26	1100 0 1100		*EXEMPT*			00	.00 .00 .00
8	81 1	165X180 2S-F-S-AG-1U .6818	2 3 RIVERS EDGE DR CO. 3 RIVERS EDGE DRIVE LITTLE SILVER, N J 3 RIVERS EDGE DR 07739 R-2 28	814300 205100 1019400		1019400			01	.00 13585.40 6792.70
9	81 2	100X230 2S-F-2-1U .5280	2 COCOZZA, JOHN R 178 SILVERSIDE AVE LITTLE SILVER, NJ 178 SILVERSIDE AVE 07739 R-2 28	741400 254100 995500		995500			01	.00 13168.67 6584.34
10	81 3	100X200 2S-F-L-AG-1U .4591	2 BASORE, DAVID L & SUSAN 166 SILVERSIDE AVE LITTLE SILVER, N J 166 SILVERSIDE AVE 07739 R-2 28	714900 493200 1208100		1208100	V 1 02		01	250.00 15393.18 7696.59
11	81 4	110X200 2S-F-L-AG-1U .5051	15F ROYSTER, LAURA 158 SILVERSIDE AVE LITTLE SILVER, NJ 158 SILVERSIDE AVE 07739 R-2 28	734000 195800 929800		*EXEMPT*			01	.00 .00 .00
12	81 5	100X200 2S-F-S-AG-1U .4591	2 KENDERIAN, MATTHEW & MONTECALLO, JA 150 SILVERSIDE AVE LITTLE SILVER, NJ 150 SILVERSIDE AVE 07739 R-2 28	714900 210200 925100		925100			01	.00 12284.91 6142.46
13	81 6	108X200 2S-F-L-AG-1U .4959	2 MCLOONE, SALLY 142 SILVERSIDE AVE LITTLE SILVER, NJ 142 SILVERSIDE AVE 07739 R-2 28	730200 334900 1065100		1065100			01	.00 13973.39 6986.70
14	81 7	164X200 2S-AL-L-AG-1U .7530	2 KNIGHT, JEFFREY & CATHERINE 109 RIVERS EDGE DR LITTLE SILVER, NJ 109 RIVERS EDGE DR 07739 R-2 28	837600 862400 1700000		1700000			01	.00 23973.47 11986.74

1 L i n e	2 Block No. Lot No. Qualification Account No.	3 Land Dimensions Building Description Additional Lots Acreage Prop. Class	4 Owner's Name Address City State Property Location Billing Code Zip Code	5 Land Improvement Total	6 Exemptions Cd. Amount	7 Net Taxable Value	8 Deduct. Cd.Quan.	9 Special Tax Codes	10 Num Units	12 DED AMT 2025 TAX 2026 1ST
1	81 8	120X220 2S-AL-L-AG-1U .6061	2 RILEY, SEAN & REILLY, NOEL 99 N RIVERS EDGE DR LITTLE SILVER, NJ 99 RIVERS EDGE DR 07739 R-2 28	965700 1592200 2557900		2557900			01	.00 32102.58 16051.29
2	81 9	130X195 2S-AL-L-AG-1U .5820	2 OWEN, DEREK & STACEY 10 N RIVERS EDGE DR LITTLE SILVER, NJ 10 N RIVERS EDGE DR 07739 R-2 28	958100 549500 1507600		1507600			01	.00 19626.55 9813.28
3	81 10	140X175 1S-F-R-AG-1U .5624	2 HANLON, JOSEPH T & ELIZABETH 16 N RIVERS EDGE DR LITTLE SILVER, NJ 16 N RIVERS EDGE DR 07739 R-2 28	953800 254500 1208300		1208300			01	.00 16068.53 8034.27
4	81 11	124X220 1S-AL-R-AG-1U .6263	2 SALIMANDO, STEVEN & DONNA 22 NORTH RIVERS EDGE DR LITTLE SILVER, N J 22 N RIVERS EDGE DR 07739 R-2 28	975900 461500 1437400		1437400			01	.00 18826.14 9413.07
5	81 12	100X265 2S-F-L-AG-1U .6084	2 MCDERMOTT, PATRICK & RICKER, CATHERINE 32 RIVERS EDGE DRIVE LITTLE SILVER, NJ 32 RIVERS EDGE DR 07739 R-2 28	964800 682300 1647100		1647100			01	.00 21292.03 10646.02
6	81 13	145X180 2S-F-S-AG-1U .5992	2 MANGINI, SHANNON M & KEHOE, SARAH E 21 RIVERS EDGE DR LITTLE SILVER, NJ 21 RIVERS EDGE DR 07739 R-2 28	972000 321200 1293200		1293200			01	.00 17108.92 8554.46
7	81 14	112X180 1S-F-R-AG-1U .4628	2 DONALD NISSIM REVOCABLE LIVING TRST 15 RIVERS EDGE DR LITTLE SILVER, NJ 15 RIVERS EDGE DR 07739 R-2 28	897900 627500 1525400		1525400			01	.00 19728.57 9864.29
8	81 15	112X180 2S-AL-S-AG-1U .4628	2 BROGAN, JOHN J & AMY G 9 RIVERS EDGE DRIVE LITTLE SILVER, NJ 9 RIVERS EDGE DR 07739 R-2 28	897900 429400 1327300		1327300			01	.00 17377.64 8688.82
9	82 1	160X160 TRI 2S-F-L-AG-1U .5877	2 SULLIVAN, MARGARET ANNE 19 N RIVERS EDGE DR LITTLE SILVER, N J 19 N RIVERS EDGE DR 07739 R-2 28	975000 478200 1453200		1453200			01	.00 19015.82 9507.91
10	82 2	118X175 1.5S-AL-F-AG-1U .4741	2 SEAMAN, MICHAEL & RITA 7 N RIVERS EDGE DR LITTLE SILVER, NJ 7 N RIVERS EDGE DR 07739 R-2 28	905200 579200 1484400		1484400			01	.00 19254.36 9627.18
11	82 3	122X195 2S-AL-S-AG-1U .5461	2 SPIRO, ARTHUR & BETH H 1 N RIVERS EDGE DR LITTLE SILVER, N J 1 N RIVERS EDGE DR 07739 R-2 28	939300 500100 1439400		1439400			01	.00 18783.03 9391.52
12	82 4	120X200IRR 2S-AL-S-AG-1U .0000	2 MATTS, DONALD P & CYNTHIA ZABEK-MATTS 81 RIVERS EDGE DRIVE LITTLE SILVER, NJ 81 RIVERS EDGE DR 07739 R-2 28	893800 427900 1321700		1321700			01	.00 17302.92 8651.46
13	82 5	120X200IRR 2S-F-L-AG-1U .0000	2 LOETZ, GORDON CARTER & ESTHER MARY 67 RIVERS EDGE DR LITTLE SILVER, NJ 67 RIVERS EDGE DR 07739 R-2 28	893800 756200 1650000		1650000			01	.00 21809.35 10904.68
14	82 6	120X200IRR 2S-F-S-AG-1U .0000	2 GALVIN, MATTHEW & SARAH 55 RIVERS EDGE DR LITTLE SILVER, NJ 55 RIVERS EDGE DR 07739 R-2 28	893800 414700 1308500		1308500			01	.00 16531.25 8265.63

13087000

0

82

8074400

21161400

6

1 L i n e	2 Block No. Lot No. Qualification Account No.	3 Land Dimensions Building Description Additional Lots Acreage Prop. Class	4 Owner's Name Address City State Property Location Billing Code Zip Code	5 Land Improvement Total	6 Exemptions Cd. Amount	7 Net Taxable Value	8 Deduct. Cd.Quan.	9 Special Tax Codes	10 Num Units	12 DED AMT 2025 TAX 2026 1ST
1	82 7	122X180 1S-F-R-AG-1U .5041	2 HAFTL, FRANKLIN D & ANNE M 41 RIVERS EDGE DR LITTLE SILVER, NJ 41 RIVERS EDGE DR 07739 R-2 28	920300 428400 1348700		1348700			01	.00 17673.66 8836.83
2	83 1	174X175 2S-F-L-1U .6990	2 KAZMAC, CHRISTOPHER F & CYNTHIA THO 110 RIVERS EDGE DRIVE LITTLE SILVER, NJ 110 RIVERS EDGE DR 07739 R-2 28	824000 518900 1342900		1342900			01	.00 17442.31 8721.16
3	83 2	100X295 72X256 2.5S-F-O-AG-1U .0000	IRR 2 SCHMELZ, ANTON & ROMANO CHRISTINA 28 CARRIAGE HOUSE LANE LITTLE SILVER, NJ 28 CARRIAGE HOUSE LANE 07739 R-2 28	1198400 1580700 2779100		2779100			02	.00 35156.21 17578.11
4	83 2.01	100X231 2S-F-L-AG-1U .5303	2 MCDERMOTT, NEIL P. & BONNIE 130 SILVERSIDE AVE LITTLE SILVER, NJ 130 SILVERSIDE AVE 07739 R-2 28	741400 501300 1242700		1242700			01	.00 16101.59 8050.80
5	83 2.02	155X231 2S-F-L-AG-1U .8220	2 SCHUTTE, RICHARD C & DAWN M 118 SILVERSIDE AVE LITTLE SILVER, NJ 118 SILVERSIDE AVE 07739 R-2 28	856300 626500 1482800		1482800			01	.00 19160.96 9580.48
6	83 2.03	85X296 2S-AL-L-1U .5776	2 LUICK, JONATHAN & HENRY, JESSICA 32 CARRIAGE HOUSE LANE LITTLE SILVER, NJ 32 CARRIAGE HOUSE LANE 07739 R-2 28	926900 946300 1873200		1873200			01	.00 23907.37 11953.69
7	83 3	95X374 2S-F-O-1U .8157	2 CUOZZO, PATRICK & JAMI-MARIE 1 CARRIAGE HOUSE LANE LITTLE SILVER, N J 1 CARRIAGE HOUSE LANE 07739 R-2 28	1298000 781100 2079100		2079100			01	.00 27042.90 13521.45
8	83 3.01	103X289 1S-F-R-DG-1U .6834	2 BARONE, DANIEL & KIA 5 CARRIAGE HOUSE LANE LITTLE SILVER, NJ 5 CARRIAGE HOUSE LANE 07739 R-2 28	1282600 1797700 3080300		3080300			01	.00 39125.20 19562.60
9	83 3.02	108X255 .6322	1 GMLEV, LLC 9 CARRIAGE HOUSE LANE LITTLE SILVER, NJ 9 CARRIAGE HOUSE LANE 07739 R-2 28	1253100 0 1253100		1253100			01	.00 21451.54 10725.77
10	83 4.01	136X202 2S-F-S-AG-1U .6307	2 GUTLEBER, PAUL & JOANNE 24 CARRIAGE HOUSE LANE LITTLE SILVER, NJ 24 CARRIAGE HOUSE LANE 07739 R-2 28	979000 1355000 2334000		2334000			01	.00 29471.43 14735.72
11	83 4.02	100X247 2S-F-L-DG-1U .5670	2 RODRIGUEZ, RUBEN & ROSE, MICHAEL, & 20 CARRIAGE HOUSE LANE LITTLE SILVER, NJ 20 CARRIAGE HOUSE LANE 07739 R-2 28	942700 1200500 2143200		2143200			01	.00 27426.58 13713.29
12	83 4.03	125X233 .6686	2 DIXON, KENNETH S & MELISSA D 15 CARRIAGE HOUSE LANE LITTLE SILVER, NJ 15 CARRIAGE HOUSE LANE 07739 R-2 28	1200100 2319900 3520000		3520000			01	.00 43960.70 21980.35
13	83 4.04	121X257 .7139	2 BALDWIN, MATTHEW & KATHLEEN 19 CARRIAGE HOUSE LANE LITTLE SILVER, NJ 19 CARRIAGE HOUSE LANE 07739 R-2 28	1227700 2361000 3588700		3588700			01	.00 44827.22 22413.61
14	83 4.05	165X214 2S-F-L-DG-1U .8106	2 HESTEA GROUP, LLC 750 BROAD STREET, SUITE 1 SHREWSBURY, NJ 36 CARRIAGE HOUSE LANE 07702 R-2 28	852000 473100 1325100		1325100			01	.00 11176.27 5588.14

14502500

0

83

14890400

29392900

4.05

1 L i n e	2 Block No. Lot No. Qualification Account No.	3 Land Dimensions Building Description Additional Lots Acreage Prop. Class	4 Owner's Name Address City State Property Location Billing Code Zip Code	5 Land Improvement Total	6 Exemptions Cd. Amount	7 Net Taxable Value	8 Deduct. Cd.Quan.	9 Special Tax Codes	10 Num Units	12 DED AMT 2025 TAX 2026 1ST
1	83 4.06	150X226 .7782	2 HESTEA GROUP, LLC 750 BROAD STREET, SUITE 1 SHREWSBURY, NJ 07702 34 CARRIAGE HOUSE LANE R-2 28	933300 125800 1059100		1059100			01	.00 11176.27 5588.14
2	83 5	140X318 1.5S-F-R-1U 1.0220	2 WEISMAN, JONATHAN & LORRE 23 CARRIAGE HOUSE LANE LITTLE SILVER, NJ 07739 23 CARRIAGE HOUSE LANE R-2 28	1359100 2772500 4131600		4131600			01	.00 51834.03 25917.02
3	83 5.01	142X282 2S-F-S-AG-1U .9193	2 FERGUSON, MICHAEL C & JOANNE P 14 CARRIAGE HOUSE LANE LITTLE SILVER, NJ 07739 14 CARRIAGE HOUSE LANE R-2 28	995200 364700 1359900		1359900			01	.00 17942.38 8971.19
4	83 5.02	142X286 2S-F-L-AG-1U .9323	2 MCDOWELL, RAISA O A & JEFFREY BRIAN 92 SILVERSIDE AVE LITTLE SILVER, NJ 07739 92 SILVERSIDE AVE R-2 28	891000 487800 1378800		1378800			01	.00 17991.24 8995.62
5	83 6	128X404 2S-F-L-AG-1U 1.1871	2 DOBISZEWSKI, TYLER & RACHEL 86 SILVERSIDE AVE LITTLE SILVER, NJ 07739 86 SILVERSIDE AVE R-2 28	818500 734700 1553200		1553200			02	.00 19929.75 9964.88
6	83 6.01	115X350 2S-F-L-AG-1U 6.03 .9240	2 ABRAMS, SHELDON & GAIL 27 CARRIAGE HOUSE LANE LITTLE SILVER, N J 07739 27 CARRIAGE HOUSE LANE R-2 28	1287400 566400 1853800		1853800	V 1 02		01	250.00 24110.02 12055.01
7	83 6.02	128X198 2S-F-L-AG-1U .5818	2 WILLIAMS, DAVID M & MAUREEN C 8 CARRIAGE HOUSE LANE LITTLE SILVER, NJ 07739 8 CARRIAGE HOUSE LANE R-2 28	858100 735000 1593100		1593100			01	.00 20460.01 10230.01
8	83 7	143X156 2S-B-L-AG-1U .5121	2 FORTUNATO, MARY ANN K 9 MULBERRY LANE ATLANTIC HIGHLANDS, NJ 07716 72 SILVERSIDE AVE R-2 28	746400 363800 1110200		1110200			01	.00 14976.41 7488.21
9	83 8	140X148 1S-F-R-AG-1U .4757	2 KELLY, MATTHEW & TARA 14 ALWIN TERRACE LITTLE SILVER, NJ 07739 14 ALWIN TERR R-2 28	1000800 1321900 2322700		2322700			01	.00 29376.59 14688.30
10	83 9	135X153 1S-F-R-AG-1U .4742	2 DAVY, KEVIN & DOROTHY 20 ALWIN TERRACE LITTLE SILVER, NJ 07739 20 ALWIN TERR R-2 28	999800 244100 1243900		1243900	V 1 02		01	250.00 16325.80 8162.90
11	83 10	130X157 2S-AL-L-AG .4685	2 STEVEN P RAIA FAMILY PARTNERSHIP LP 716 NEWMAN SPR. RD PMB151 LINCROFT, NJ 07738 30 ALWIN TERR R-2 28	995900 1569400 2565300		2565300			01	.00 32433.09 16216.55
12	83 11	130X161 2S-AL-R-AG-1U .4805	2 BASTIAN, RICHARD P. 34 ALWIN TERRACE LITTLE SILVER, N J 07739 34 ALWIN TERR R-2 28	902800 1307000 2209800		2209800			01	.00 27859.12 13929.56
13	83 12	164X285 1S-AL-R-AG-1U 1.0730	2 MCGUIRE, STEN & KRISTEN 40 ALWIN TERRACE LITTLE SILVER, NJ 07739 40 ALWIN TERR R-2 28	1488000 343100 1831100		1831100			01	.00 25424.84 12712.42
14	83 12.01	100X22 12.02 .0505	2 ALWIN TERRACE ASSOCIATION INC 39 ALWIN TERRACE LITTLE SILVER, NJ 07739 ALWIN TERRACE R-2 28	30600 78500 109100		109100			01	.00 1355.09 677.55

1 L i n e	2 Block No. Lot No. Qualification Account No.	3 Land Dimensions Building Description Additional Lots Acreage Prop. Class	4 Owner's Name Address City State Property Location Billing Code Zip Code	5 Land Improvement Total	6 Exemptions Cd. Amount	7 Net Taxable Value	8 Deduct. Cd.Quan.	9 Special Tax Codes	10 Num Units	12 DED AMT 2025 TAX 2026 1ST
1	83 13	112X179 2S-AL-L-AG-1U .4602	2 WASSER, DEBORAH S 106 RIVERS EDGE DR LITTLE SILVER, N J 106 RIVERS EDGE DR 07739 R-2 28	891900 397500 1289400		1289400			01	.00 16917.80 8458.90
2	83 14	112X179 2S-AL-S-AG-1U .4602	2 ZENDA, ZACHARY & HAZAVEI, ZARA 100 RIVERS EDGE DR LITTLE SILVER, NJ 100 RIVERS EDGE DR 07739 R-2 28	891900 727400 1619300		1619300			01	.00 21076.48 10538.24
3	83 15	112X179 2S-F-L-AG-1U .4602	2 MCINTYRE, BRIAN 94 RIVERS EDGE DR LITTLE SILVER, NJ 94 RIVERS EDGE DR 07739 R-2 28	891900 465600 1357500		1357500			01	.00 17725.40 8862.70
4	83 16	131X179 2S-AL-L-1U .5383	2 CUJE, WALTER W & ANDREA L 86 RIVERS EDGE DR LITTLE SILVER, N J 86 RIVERS EDGE DR 07739 R-2 28	933900 422700 1356600		1356600	V 1 01		01	250.00 17791.50 8895.75
5	83 17	144X186 1S-F-R-AG-1U .6149	2 CARMODY, FRANK & JAYNE 80 RIVERS EDGE DRIVE LITTLE SILVER, NJ 80 RIVERS EDGE DR 07739 R-2 28	976900 226300 1203200		1203200	V 1 02		01	250.00 16051.29 8025.65
6	83 18	176X229 2S-F-S-AG-1U 18.01 .9253	2 PEDRAZZO, THOMAS & JEAN 74 RIVERS EDGE DRIVE LITTLE SILVER, NJ 74 RIVERS EDGE DR 07739 R-2 28	1390200 1923600 3313800		3313800			01	.00 42121.34 21060.67
7	83 19	132X242 1.5S-F-R-AG-1U 19.01 .7333	2 STROPNICKY, CHRISTOPHER S & KRISTIN A 68 RIVERS EDGE DR LITTLE SILVER, NJ 68 RIVERS EDGE DR 07739 R-2 28	1301000 851100 2152100		2152100			01	.00 27919.47 13959.74
8	83 20	145X240 1S-AL-R-AG-1U 20.01 .7989	2 ROVDER, MICHAEL & COLLEEN 62 RIVERS EDGE DRIVE LITTLE SILVER, NJ 62 RIVERS EDGE DR 07739 R-2 28	1270900 505200 1776100		1776100			01	.00 23404.42 11702.21
9	83 21	143X215 2S-AL-L-AG-1U 21.01 .7058	2 WOOD, DAVID & DENSMORE, GERALDINE 56 RIVERS EDGE DRIVE LITTLE SILVER, NJ 56 RIVERS EDGE DR 07739 R-2 28	1188000 1994500 3182500		3182500			01	.00 40181.39 20090.70
10	83 22	140X215 2S-AL-L-1U .6910	2 SMITH, KATHERINE E 50 RIVERS EDGE DRIVE LITTLE SILVER, NJ 50 RIVERS EDGE DR 07739 R-2 28	1176200 1249600 2425800		2425800			01	.00 30934.30 15467.15
11	83 23	98X225 2SF .5062	2 WHALEY, ROBERT & TERESA 44 RIVERS EDGE DRIVE LITTLE SILVER, NJ 44 RIVERS EDGE DR 07739 R-2 28	1178100 1458100 2636200		2636200			01	.00 33614.30 16807.15
12	83 24	100X232 2S-F-L-AG-1U .5326	2 MARC-AURELE, GEORGE 38 RIVERS EDGE DR LITTLE SILVER, NJ 38 RIVERS EDGE DR 07739 R-2 28	1252300 711100 1963400		1963400			01	.00 25585.79 12792.90
13	83 25	158X240 IRR 2S-F-L-AG-1U .0000	2 DAKNIS, CHARLES B 34 RIVERS EDGE DR LITTLE SILVER, NJ 34 RIVERS EDGE DR 07739 R-2 28	1428700 1977200 3405900		3405900			01	.00 43029.53 21514.77
14	83.01 1	1.000 AC 1.0000	15C BORO OF LITTLE SILVER 480 PROSPECT AVENUE LITTLE SILVER, N J EDGEWOOD AVE 07739 R-3 28	1100 0 1100		*EXEMPT*			00	.00 .00 .00

1 L i n e	2 Block No. Lot No. Qualification Account No.	3 Land Dimensions Building Description Additional Lots Acreage Prop. Class	4 Owner's Name Address City State Property Location Billing Code Zip Code	5 Land Improvement Total	6 Exemptions Cd. Amount	7 Net Taxable Value	8 Deduct. Cd.Quan.	9 Special Tax Codes	10 Num Units	12 DED AMT 2025 TAX 2026 1ST
1	84 1	163X186 2S-AL-E-1U .6960	2 ABE, SERGIO K & VALERIE T 38 SILVERSIDE AVE LITTLE SILVER, NJ 38 SILVERSIDE AVE 07739 R-2 28	817000 786600 1603600		1603600			01	.00 20521.80 10260.90
2	84 2	150X194 2S-B-O-1U .6680	2 PEDERSEN, STEVEN & ERIN 15 ALWIN TERR LITTLE SILVER, NJ 15 ALWIN TERR 07739 R-2 28	1097700 1419600 2517300		2517300			02	.00 31861.16 15930.58
3	84 3	110X200 1S-AL-L-1U .5051	2 HOCHBERG, MITCHELL & BOUGERE, KELLY 19 ALWIN TERR LITTLE SILVER, NJ 19 ALWIN TERR 07739 R-2 28	1008600 1517800 2526400		2526400			01	.00 31805.13 15902.57
4	84 4	110X205 2S-AL-L-AG-1U .5177	2 BRAY, PAUL D & JENNIFER A CONROY- 25 ALWIN TERR LITTLE SILVER, NJ 25 ALWIN TERR 07739 R-2 28	1015100 1183700 2198800		2198800			01	.00 27929.53 13964.77
5	84 5	110X211 1S-AL-R-AG-1U .5328	2 HAMMOND, JOHN J, JR & KELLY C 31 ALWIN TERR LITTLE SILVER, NJ 31 ALWIN TERR 07739 R-2 28	919400 826300 1745700		1745700			01	.00 22379.84 11189.92
6	84 6	142X217 .7074	2 JOHNSON, DOUGLAS P. & CAROL A. 35 ALWIN TERRACE LITTLE SILVER, NJ 35 ALWIN TERR 07739 R-2 28	1004300 852200 1856500		1856500			01	.00 23852.76 11926.38
7	84 7	172X200 1S-F-R-AG-1U .7897	2 CASSIDY, JOSEPH & TARA 39 ALWIN TERRACE LITTLE SILVER, NJ 39 ALWIN TERR 07739 R-2 28	1345000 1731100 3076100		3076100			01	.00 39156.81 19578.41
8	84 8.01	154X200 2S-F-L-1U .7071	2 MACKAY, JONATHAN & ADRIENNE 5 BREEZY POINT LITTLE SILVER, NJ 5 BREEZY POINT ROAD 07739 R-2 28	818400 415500 1233900		1233900			01	.00 16284.08 8142.04
9	84 8.02	100X205 2S-AL-L-AG-1U .4706	2 DIDIO, STEPHEN & NICOLE 9 BREEZY POINT ROAD LITTLE SILVER, NJ 9 BREEZY POINT ROAD 07739 R-2 28	871600 373700 1245300		1245300			01	.00 16508.26 8254.13
10	84 8.03	100X205 2S-F-L-1U .4706	2 BLUMBERGER, KRISTEN 13 BREEZY POINT ROAD LITTLE SILVER, NJ 13 BREEZY POINT ROAD 07739 R-2 28	784400 1047200 1831600		1831600			01	.00 23293.77 11646.89
11	84 8.04	100X205 2S-F-L-AG-1U .4706	2 STICKLER, ALBERT C & LINDA M 21 BREEZY POINT ROAD LITTLE SILVER, N J 21 BREEZY POINT ROAD 07739 R-2 28	784400 400600 1185000		1185000			01	.00 15627.38 7813.69
12	84 8.05	110X206 2S-AL-L-1U .5202	2 CLEAR, MICHAEL & ALEXA J 27 BREEZY POINT ROAD LITTLE SILVER, NJ 27 BREEZY POINT ROAD 07739 R-2 28	805600 1229800 2035400		2035400			01	.00 25610.21 12805.11
13	84 8.06	182X177 2S-F-L-1U .7395	2 MARRIN, MATTHEW & RACHEL 33 BREEZY POINT ROAD LITTLE SILVER, NJ 33 BREEZY POINT ROAD 07739 R-2 28	913800 463800 1377600		1377600			01	.00 18162.24 9081.12
14	84 8.07	165X217 2S-F-L-1U .8220	2 VAN WINKLE, WILLIAM & BEVERLY P 41 BREEZY POINT ROAD LITTLE SILVER, N J 41 BREEZY POINT ROAD 07739 R-2 28	1233500 645300 1878800		1878800			01	.00 24733.64 12366.82

13418800

0

84

12893200

26312000

8.07

1 L i n e	2 Block No. Lot No. Qualification Account No.	3 Land Dimensions Building Description Additional Lots Acreage Prop. Class	4 Owner's Name Address City State Property Location Billing Code Zip Code	5 Land Improvement Total	6 Exemptions Cd. Amount	7 Net Taxable Value	8 Deduct. Cd.Quan.	9 Special Tax Codes	10 Num Units	12 DED AMT 2025 TAX 2026 1ST
1	84 8.08	333X320 2S-F-L-DG-1U 8.15 2.4463	2 FRANCO, LINDA 42 BREEZY POINT ROAD LITTLE SILVER, N J 42 BREEZY POINT ROAD 07739 R-2 28	1947300 890900 2838200		2838200			01	.00 37264.28 18632.14
2	84 8.09	118X205 .5553	2 MCLOONE, ELIZABETH & TIMOTHY 38 BREEZY POINT LITTLE SILVER, NJ 38 BREEZY POINT ROAD 07739 R-2 28	1145900 2384100 3530000		3530000			01	.00 44279.72 22139.86
3	84 8.10	140X213 .6846	2 FACCAS, JOHN J., JR. & SANDRA M. 32 BREEZY POINT ROAD LITTLE SILVER, NJ 32 BREEZY POINT ROAD 07739 R-2 28	1144200 2592300 3736500		3736500			01	.00 46428.04 23214.02
4	84 8.11	100X205 2S-AL-L-AG-1U .4706	2 FRIEDMAN, MARK & LEYDA 26 BREEZY POINT ROAD LITTLE SILVER, N J 26 BREEZY POINT ROAD 07739 R-2 28	808700 445800 1254500		1254500			01	.00 16509.69 8254.85
5	84 8.12	110X190 2S-F-L-AG-1U .4798	2 BALDWIN, DIANE 18 BREEZY POINT ROAD LITTLE SILVER, NJ 18 BREEZY POINT ROAD 07739 R-2 28	814600 614200 1428800		1428800			01	.00 18587.60 9293.80
6	84 8.13	120X171 2S-AL-L-1U .4711	2 WILLIAMS, RICHARD C & LAURIE A NEST 10 BREEZY POINT ROAD LITTLE SILVER, NJ 10 BREEZY POINT ROAD 07739 R-2 28	813000 421000 1234000		1234000			01	.00 16271.15 8135.58
7	84 8.14	144X202 2S-F-L-AG-1U .6678	2 STEWART, ROBERT W & NANCY P 4 BREEZY POINT ROAD LITTLE SILVER, N J 4 BREEZY POINT ROAD 07739 R-2 28	719300 569700 1289000		1289000			01	.00 16610.28 8305.14
8	84 9	340X293 2.5S-F-L-AG-1U 2.2870	2 JONES, CYNTHIA 12 SILVERSIDE AVENUE LITTLE SILVER, NJ 12 SILVERSIDE AVENUE 07739 R-1 28	1309100 980600 2289700		2289700			01	.00 29872.36 14936.18
9	84 10	220X294 2S-F-L-AG-1U 1.4848	2 MOZINO, FRANK & JOANNA 2 SILVERSIDE AVENUE LITTLE SILVER, N J 2 SILVERSIDE AVE 07739 R-1 28	784900 801000 1585900		1585900			01	.00 20697.11 10348.56
10										
11										
12										
13										
14										

9487000

0

84

9699600

19186600

10

1 L i n e	2 Block No. Lot No. Qualification Account No.	3 Land Dimensions Building Description Additional Lots Acreage	4 Prop. Class	5 Owner's Name Address City State Property Location	6 Billing Code Zip Code	7 Land Improvement Total	8 Exemptions Cd. Amount	9 Net Taxable Value	10 Deduct. Cd.Quan.	11 Special Tax Codes	12 Num Units
1	1 17	3.260 AC 3.2600	5A	STATE OF NJ - DOT MARKET ST & MCCARTER HWY NEWARK, N J RAILROAD	07101 B-1 10	0 0 0					
2	1 18	13.760 AC 13.7600	5A	STATE OF NJ - DOT MARKET ST & MCCARTER HWY NEWARK, N J RAILROAD	07101 B-1 12	0 0 0					
3	1 19	0.670 AC .6700	5A	STATE OF NJ - DOT MARKET ST & MCCARTER HWY NEWARK, N J RAILROAD	07101 B-1 25	0 0 0					
4	1 20	1.180 AC 1.1800	5A	STATE OF NJ - DOT MARKET ST & MCCARTER HWY NEWARK, N J RAILROAD	07101 B-1 26	0 0 0					
5	1 21	3.130 AC 3.1300	5A	STATE OF NJ - DOT MARKET ST & MCCARTER HWY NEWARK, N J RAILROAD	07101 B-1 26	0 0 0					
6											
7											
8											
9											
10											
11											
12											
13											
14											

TANGIBLE PERSONAL PROPERTY OF TELEPHONE, PIPELINE AND MESSENGER SYSTEM COMPANIES (CH. 138, P.L. 1966)

TAXING DISTRICT NO. 25 LITTLE SILVER

2026 TAX LIST

COUNTY NO. 13 MONMOUTH

PAGE NO. 1

BLOCK NO. LOT NO. QUALIFIC. ACCOUNT	PROPERTY DESCRIPTION	CLASS	OWNERS NAME ADDRESS CITY & STATE PROPERTY LOCATION	ZIP	REPORTED DEPRECIATED BOOK VALUE	AVERAGE ASSESMT RATIO	TAXABLE VALUE OF TANGIBLE PERS PROP	SPEC TAX CODES
999 1		6A	BELL ATLANTIC C/O TAX DEPT. PO BOX 2749 ADDISON, TX BELL ATLANTIC	75001	0	.00	0	

PAGE TOTALS ---

0

0

2026 EXEMPT PROPERTY LIST

TAXING DISTRICT NO. 25 LITTLE SILVER

COUNTY NO. 13 MONMOUTH

PAGE NO. 1

1 Line	2 Block No. Lot No. Qualification Account No.	3 Land Dimensions Building Description Additional Lots Acreage Prop. Class	4 Owner's Name Address City State Property Location Billing Code Zip Code	5 Identification Cd. Own. Use Desc.	6 Statute Under Which Exemption Is Claimed	7 Initial Date Further Dt	8 Land Improvement	9 Total	10 Sp Tax Cd
1	3 1	GARAGE 80X160 .2938 15C	BORO OF LITTLE SILVER 480 PROSEPT AVENUE LITTLE SILVER, N J 40 RUMSON PLACE 07739 R-3 1	04 07 763	54 04 03 03		515900 0	515900	
2	8 18	VACANT LAND 50X100 .1148 15C	BORO OF LITTLE SILVER 480 PROSPECT AVENUE LITTLE SILVER, N J 177 PINCKNEY ROAD 07739 MP-2 1	04 07 763	54 04 03 03		52500 0	52500	
3	10 1	50X100 .1148 15C	BORO OF LITTLE SILVER 480 PROSPECT AVENUE LITTLE SILVER, N J 183 PINCKNEY ROAD 07739 MP-2 1	04 07 763	54 04 03 03		52500 0	52500	
4	11 1	DISABLED VETERAN 2S-F-L-DG-1U 94X270 .5826 15F	MCCLUNG, WILLIAM JR & M. LORRAINE 124 PINCKNEY ROAD LITTLE SILVER, NJ 124 PINCKNEY ROAD 07739 R-3 1	24 04 097	54:04 03 30		571900 585800	1157700	
5	13 35	VACANT LAND - 16X602 19X424 IRR .0000 15C	BOROUGH OF LITTLE SILVER 480 PROSPECT AVENUE LITTLE SILVER, NJ DRIVEWAY TO FOXHILL 07739 R-2 2	04 01 095	54:4-03.3	10/01/14 10/01/17	79200 0	79200	
6	13 49	VACANT LAND 100X24 .0551 15C	BOROUGH OF LITTLE SILVER 480 PROSPECT AVENUE LITTLE SILVER, N J FOX HILL DRIVE 07739 R-3 2	04 01 095	54:4-3.3		34100 0	34100	
7	17 4	COMMON ELEMENT COMMON ELEMENTS .0000 15F	ALDERBROOK CONDO ASSOCIATION ALDERBROOK CONDO ASSOCIAT LITTLE SILVER, NJ ALDERBROOK CONDO ASSOCIAT 07739 4	24 21 990	NJSA 46:8B		0 0	0	
8	17 4 C0038	DISABLED VETERAN 2S-F-O-AG-1U PE COMMON ELEMENTS .0000 15F	MICALE, PATRICIA 6 QUAKER LANE LITTLE SILVER, NJ 6 QUAKER LANE 07739 PRD 401	24 04 097	54:04 03 30		685000 448300	1133300	
9	17 4 C0088	DISABLED VETERAN 1S-F-O-AG-1U C COMMON ELEMENTS .0000 15F	STEVENS, TOBY R. 84 GREENFIELD COURT LITTLE SILVER, N J 84 GREENFIELD COURT 07739 PRD 401	24 04 097	54 04 03 30	03/19/12	650000 410600	1060600	
10	17 28	VACANT LAND 10.350 AC 10.3500 15C	BORO OF LITTLE SILVER 480 PROSPECT AVENUE LITTLE SILVER, N J 201 RUMSON ROAD 07739 MP-2 3	04 09 726	54 04 03 03		3803600 0	3803600	
11	17 42	VACANT LAND 61X169 .2367 15C	BORO OF LITTLE SILVER 480 PROSPECT AVENUE LITTLE SILVER, NJ 215 RUMSON ROAD 07739 R-2 3	04 09 095	54 04 03 03		520600 0	520600	
12	17 43	UTILITY BLDG. 2S-AL-O-DG-1U 55X200 .2525 15C	BORO OF LITTLE SILVER 480 PROSPECT AVENUE LITTLE SILVER, NJ 221 RUMSON RD 07739 R-2 3	04 09 025	54 04 03 03		521700 0	521700	
13	18 18	FARM 2S-F-L-1U 10.900 AC 10.9000 15C	BOROUGH OF LITTLE SILVER 480 PROSPECT AVE LITTLE SILVER, NJ 235 RUMSON RD 07739 R-1A 4	04 09 080	54 04 03 03		3404900 679100	4084000	
14	18 18.02	FARM 1.590 AC 1.5900 15C	BORO OF LITTLE SILVER 480 PROSPECT AVENUE LITTLE SILVER, NJ HARRISON AVE 07739 R-1A 4	04 09 080	54 04 03 03		40500 0	40500	

10932400

2123800

13056200

2026 EXEMPT PROPERTY LIST

TAXING DISTRICT NO. 25 LITTLE SILVER

COUNTY NO. 13 MONMOUTH

PAGE NO. 2

1 Line	2 Block No. Lot No. Qualification Account No.	3 Land Dimensions Building Description Additional Lots Acreage Prop. Class	4 Owner's Name Address City State Property Location Billing Code Zip Code	5 Identification Cd. Own. Use Desc.	6 Statute Under Which Exemption Is Claimed	7 Initial Date Further Dt	8 Land Improvement	9 Total	10 Sp Tax Cd
1	19 1	SCHOOL 53.630 AC 53.6300 15A	RED BANK REGIONAL BOE 101 RIDGE RD LITTLE SILVER, NJ 07739 101 RIDGE RD R-1A 5	24 03 353	54 04 03 03		19709000 22177300	41886300	
2	19 19	DISABLED VETERAN 2S-F-L-AG-1U 15F 160X249 .9146	STUMP, DANIEL & CATHLENE 86 NORTH MITCHELL PLACE LITTLE SILVER, NJ 07739 86 NORTH MITCHELL PLACE R-1A 5	24 04 097	54:04 03 30		974600 1063200	2037800	
3	19.01 1	GARAGE VACANT LAND 15C 190X210 .9160	BORO OF LITTLE SILVER 480 PROSPECT AVENUE LITTLE SILVER, N J 07739 HARDING RD. R-1A 4	04 07 763	54 04 03 03		205500 0	205500	
4	21 4	PARSONAGE 1.5S-F-F-AG-1U 15D 115X175 20X50 IRR .0000	TRINITY EPISCOPAL CH PARSONAGE 65 W. FRONT ST. RED BANK, N. J. 07701 28 LAURELWOOD DR R-2 3	23 10 055	54 04 03 06		772000 277700	1049700	
5	28 3	VACANT LAND VACANT LAND 15C 3.340 AC 3.3400	BORO OF LITTLE SILVER 480 PROSPECT AVENUE LITTLE SILVER, N J 07739 GARDEN ROAD R-3 10	04 09 095	54 04 03 03		1227500 0	1227500	
6	28 40.01	STADIUM 2.910 AC 15D 2.9100	ST JAMES CATHOLIC CHURCH PO BOX 722 RED BANK, N J 07701 141 WHITE RD B-1 10	23 10 601	54 04 03 06		1016000 0	1016000	
7	29 3	VACANT LAND 0.418 AC 15C .4180	BORO OF LITTLE SILVER 480 PROSPECT AVENUE LITTLE SILVER, N J 07739 GARDEN ROAD R-3 10	04 09 095	54 04 03 03		153600 0	153600	
8	29 6	GARAGE 0.192 AC 15C .1920	BORO OF LITTLE SILVER 480 PROSPECT AVENUE LITTLE SILVER, N J 07739 GARDEN ROAD R-3 10	04 07 763	54 04 03 03		70600 0	70600	
9	29 8	GARAGE 0.577 AC 15C .5770	BORO OF LITTLE SILVER 480 PROSPECT AVENUE LITTLE SILVER, N J 07739 GARDEN ROAD R-3 10	04 07 763	54 04 03 03		212000 0	212000	
10	29 15	GARAGE 0.434 AC 15C .4340	BORO OF LITTLE SILVER 480 PROSPECT AVENUE LITTLE SILVER, N J 07739 GARDEN ROAD R-3 10	04 07 763	54 04 03 03		159500 0	159500	
11	30 1	COMMON ELEMENT COMMON ELEMENTS 15F .0000	160 WHITE ROAD ASSOCIATION 160 WHITE ROAD ASSOCIATIO LITTLE SILVER, NJ 07739 160 WHITE ROAD ASSOCIATIO 11	24 21 990	NJSA 46:8B		0 0	0	
12	30 2	COMMON ELEMENT COMMON ELEMENTS 15F .0000	EXECUTIVE CONDO ASCN % BOLLERMAN 47 RECKLESS PLACE RED BANK, NJ 07701 200 WHITE ROAD ASSOCIATIO 11	24 21 990	NJSA 46:8B		0 0	0	
13	30 21	VACANT LAND 1.340 AC 15C 1.3400	BOROUGH OF LITTLE SILVER 480 PROSPECT AVENUE LITTLE SILVER, N J 07739 WOODLAND STREET R-3A 12	04 09 095	54 04 03 03		467800 0	467800	
14	30 22	GARAGE VACANT LAND 15C 7.700 AC 7.7000	BORO OF LITTLE SILVER 480 PROSPECT AVENUE LITTLE SILVER, N J 07739 WHITE RD R-3 12	04 07 763	54 04 03 03		1344100 0	1344100	

26312200

23518200

49830400

2026 EXEMPT PROPERTY LIST

TAXING DISTRICT NO. 25 LITTLE SILVER

COUNTY NO. 13 MONMOUTH

PAGE NO. 3

1 Line	2 Block No. Lot No. Qualification Account No.	3 Land Dimensions Building Description Additional Lots Acreage Prop. Class	4 Owner's Name Address City State Property Location Billing Code Zip Code	5 Identification Cd. Own. Use Desc.	6 Statute Under Which Exemption Is Claimed	7 Initial Date Further Dt	8 Land Improvement	9 Total	10 Sp Tax Cd
1	30 49.01	VACANT LAND 3.700 AC 3.7000 15C	BORO OF LITTLE SILVER 480 PROSPECT AVENUE LITTLE SILVER, N J BRANCH AVE 07739 R-3 23	04 09 095	54 04 03 03		94400 0	94400	
2	30 50	VACANT LAND 5.170 AC 5.1700 15C	BORO OF LITTLE SILVER 480 PROSPECT AVENUE LITTLE SILVER, N J BRANCH AVE 07739 MP-2 12	04 07 095	54 04 03 03		950000 0	950000	
3	30 90	VACANT LAND 1.000 AC 1.0000 15C	BORO OF LITTLE SILVER 480 PROSPECT AVENUE LITTLE SILVER, N J BRANCH AVE 07739 R-3 23	04 07 095	54 04 03 03		25500 0	25500	
4	30.01 122	COMMERCIAL BLDG. 1.5S-AL-F-2U 120X200 .5510 15C	LITTLE SILVER BORO 480 PROSPECT AVENUE LITTLE SILVER, NJ 92 BIRCH AVE 07739 B-1 23	04 01 004	54:04-03 03		553700 200000	753700	
5	30.02 22	COMMON ELEMENT COMMON ELEMENTS .0000 15F	HICKORY LANE CONDO% EC IDEAL MGMT 331 NEWMAN SPRINGS RD RED BANK, NJ HICKORY LANE CONDO ASSOCI 07701 24	24 21 990	NJSA 46:8B		0 0	0	
6	31 7	GARAGE 150X184 75X165 IRR .0000 15C	BORO OF LITTLE SILVER 480 PROSPECT AVE LITTLE SILVER, N J GEORGE ST 07739 R-3 11	04 07 763	54 04 03 03		114600 0	114600	
7	34 2	VACANT LAND 40X145 .1331 15C	BORO OF LITTLE SILVER 480 PROSPECT AVENUE LITTLE SILVER, N J CARLILE TERRACE 07739 R-3 12	04 09 095	54 04 03 03		34900 0	34900	
8	37 10	PLAYGROUND 95X125 .2726 15A	BD OF ED - BORO OF LITTLE SILVER MARKHAM PLACE LITTLE SILVER, N J N LOVETT AVE 07739 R-3 8	24 03 726	54 04 03 03		661200 54900	716100	
9	37 12	ADMINISTRATIVE BLDG. B1S 7.750 AC 7.7500 15C	BOROUGH OF LITTLE SILVER 480 PROSPECT AVENUE LITTLE SILVER, NJ 480 PROSPECT AVE 07739 MP-1 8	04 01 001	54 04 03 03		4272200 1862900	6135100	
10	37 12.01	SCHOOL 6.000 AC 6.0000 15A	BD OF ED - BORO OF LITTLE SILVER MARKHAM PLACE LITTLE SILVER, N J 94 MARKHAM PLACE 07739 R-3 8	24 03 353	54 04 03 03		2205000 7331700	9536700	
11	37 25	VACANT LAND F2S 65X250 .3730 15C	BOROUGH OF LITTLE SILVER 480 PROSPECT ST LITTLE SILVER, NJ 466 PROSPECT AVE 07739 R-3 8	04 01 095	54:04-03 03		578400 0	578400	
12	38 6 X	CHURCH CHURCH 3.12 3.1200 15D	EMBURY METHODIST CH LITTLE SILVER 49 CHURCH STREET LITTLE SILVER, NJ 49 CHURCH STREET 07739	23 10 040	54:04-03.06		1146600 1416000	2562600	
13	38 8	CEMETERY 55X206 .2601 15D	EMBURY METHODIST CH LITTLE SILVER 41 CHURCH STREET LITTLE SILVER, N J 41 CHURCH STREET 07739 B-1 7	23 11 106	54 04 03 06		534200 16500	550700	
14	39 3	CLUB B1S 337X131 TRI 1.0135 15D	BOROUGH OF LITTLE SILVER 480 PROSPECT AVENUE LITTLE SILVER, NJ 111 CHURCH STREET 07739 R-2 7	04 01 640	54 04 03 03		643000 416600	1059600	

11813700

11298600

23112300

2026 EXEMPT PROPERTY LIST

TAXING DISTRICT NO. 25 LITTLE SILVER

COUNTY NO. 13 MONMOUTH

PAGE NO. 4

1 Line	2 Block No. Lot No. Qualification Account No.	3 Land Dimensions Building Description Additional Lots Acreage Prop. Class	4 Owner's Name Address City State Property Location Billing Code Zip Code	5 Identification Cd. Own. Use Desc.	6 Statute Under Which Exemption Is Claimed	7 Initial Date Further Dt	8 Land Improvement	9 Total	10 Sp Tax Cd
1	39 4	PARKING AREA 70X37 TRI .0595 15C	COUNTY OF MONMOUTH HALL OF RECORDS 1 MAIN ST FREEHOLD, N J 07728 RUMSON ROAD R-2 7	03 07 780	54 04 03 03		9900 0	9900	
2	40 34	FIRE HOUSE B2S 2.640 AC 2.6400 15F	LITTLE SILVER VOLUNTEER FIRE CO 1 543 PROSPECT AVE LITTLE SILVER, N J 07739 543 PROSPECT AVE B-1 7	20 06 501	54 04 03 10		4158000 738600	4896600	
3	40 69	COMMON ELEMENT COMMON ELEMENTS .0000 15F	CHESHIRE SQ CONDO ASSOCIATION CHESHIRE SQ CONDO ASSOCIA LITTLE SILVER, NJ 07739 CHESHIRE SQ CONDO ASSOCIA 7	24 21 990	NJSA 46:8B		0 0	0	
4	46 36	SCHOOL 9.350 AC 9.3500 15A	LITTLE SILVER BORO 480 PROSPECT AVENUE LITTLE SILVER, NJ 07739 357 L S POINT RD R-1A 15	20 03 353	54 04 03 06		3436100 3634100	7070200	
5	46 38	CHURCH F1S 218X290 1.4513 15D	ST JOHNS EPISCOPAL CHURCH 325 L S POINT RD LITTLE SILVER, N J 07739 325 L S POINT RD R-1A 15	23 10 040	54 04 03 06		1124900 576700	1701600	
6	46 39.01	VACANT LAND 4.830 AC 4.8300 15C	BORO OF LITTLE SILVER 480 PROSPECT AVENUE LITTLE SILVER, N J 07739 L S POINT RD R-1A 15	04 09 095	54 04 03 03		123200 0	123200	
7	46 39.02	CHURCH 1S-AL-R-AG-1U 120X255 .7025 15D	ST JOHNS EPISCOPAL CHURCH RECTORY 325 L S POINT RD LITTLE SILVER, NJ 07739 295 L S POINT RD R-1A 15	20 10 040	54 04 03 06		844400 363700	1208100	
8	48 22	PARKING AREA 100X208 .4775 15C	BOROUGH OF LITTLE SILVER 480 PROSPECT AVE LITTLE SILVER, NJ 07739 550 PROSPECT AVE P-1 13	04 09 780	54:04-03 03	01/25/02	633200 5000	638200	
9	51 1.01	GARAGE VACANT LAND 139X210 .6701 15C	BORO OF LITTLE SILVER 480 PROSPECT AVENUE LITTLE SILVER, N.J. 07739 WILLOW DRIVE MP-2 14	04 07 763	54 04 03 03		273600 0	273600	
10	51 2	DISABLED VETERAN 2S-AL-O-DG-1U 100X125 .2870 15F	CALVERT, WOLFGANG M & SARAH M 586 PROSPECT AVE LITTLE SILVER, NJ 07739 586 PROSPECT AVE R-1A 14	24 04 097	54:04 03 30		520000 194700	714700	
11	51 12	GARAGE 3.900 AC 3.9000 15C	BORO OF LITTLE SILVER 480 PROSPECT AVENUE LITTLE SILVER, N J 07739 PROSPECT AVE MP-2 14	04 07 763	54 04 03 03		41000 0	41000	
12	51 27.03	GARAGE 135X400 1.2397 15C	BORO OF LITTLE SILVER 480 PROSPECT AVENUE LITTLE SILVER, N J 07739 WILLOW DRIVE R-3 14	04 07 763	54 04 03 03		744600 0	744600	
13	51 28	RECREATION CNTR 2S-AL-L-2U 15.300 AC 15.3000 15C	BORO OF LITTLE SILVER 480 PROSPECT AVENUE LITTLE SILVER N J 07739 124 WILLOW DRIVE MP2 14	04 09 051	54 04 03 03		2811400 534000	3345400	
14	52 20	PARSONAGE 2S-AL-F-AG-1U 75X150 .2583 15D	HOLY TRINITY EVANGELICAL LUTHERAN 150 RIVER ROAD RED BANK, N J 07701 105 WILLOW DRIVE R-3 13	23 10 055	54 04 03 06		499400 511300	1010700	

15219700

6558100

21777800

2026 EXEMPT PROPERTY LIST

TAXING DISTRICT NO. 25 LITTLE SILVER

COUNTY NO. 13 MONMOUTH

PAGE NO. 5

1 Line	2 Block No. Lot No. Qualification Account No.	3 Land Dimensions Building Description Additional Lots Acreage Prop. Class	4 Owner's Name Address City State Property Location Billing Code Zip Code	5 Identification Cd. Own. Use Desc.	6 Statute Under Which Exemption Is Claimed	7 Initial Date Further Dt	8 Land Improvement	9 Total	10 Sp Tax Cd
1	54 24.05	DISABLED VETERAN 2S-F-L-AG-1U 88X165 .3333 15F	HANRATTY, WILLIAM J & MARGARET E 50 BROOKSIDE LANE LITTLE SILVER, NJ 07739 50 BROOKSIDE LANE R-3 13	24 04 097	54:04 03 30		630300 414000	1044300	
2	54 24.11	GARAGE 2.080 AC 2.0800 15C	BORO OF LITTLE SILVER 480 PROSPECT AVE LITTLE SILVER, N J 07739 BROOKSIDE LANE R-3 22	04 07 763	54 04 03 03		53000 0	53000	
3	55 14	DISABLED VETERAN 1.5S-F-F-AG-1U 77X141 .2492 15F	36 MAPLE AVE CO. 36 MAPLE AVE LITTLE SILVER, N J 07739 36 MAPLE AVE R-3 23	24 04 097	54:04 03 30		420400 367100	787500	
4	55 29	MUNICIPAL BLDG. 120X162 .4463 15C	LITTLE SILVER BORO 480 PROSPECT AVENUE LITTLE SILVER, NJ 07739 43 BIRCH AVE R-3 23	04 01 010	54:4-3.3		429900 0	429900	
5	55 51.27	COMMON ELEMENT IRR .0000 15F	CLUB WAY ASSOC % SOKOL ETAL 100 OCEANPORT AVENUE LITTLE SILVER, N J 07739 BIRCH AVENUE R-3A 1201	24 21 990	NJSA 46:8B		0 0	0	
6	58 2	PARKING AREA 1S-AL-R-1U 100X175 .4017 15C	BOROUGH OF LITTLE SILVER 480 PROSPECT AVENUE LITTLE SILVER, NJ 07739 14 PARKER AVE R-3 21	04 09 780	54: 04 0303		654100 0	654100	
7	58 20.03	GARAGE 1.780 AC 1.7800 15F	BORO OF LITTLE SILVER 480 PROSPECT AVENUE LITTLE SILVER, N J 07739 14 PARKER AVE (REAR) MP-2 21	04 07 763	54 04 03 03		654200 0	654200	
8	58 20.011	VACANT LAND 6.700 AC 6.7000 15C	BOROUGH OF LITTLE SILVER 480 PROSPECT AVENUE LITTLE SILVER, NJ 07739 EASTVIEW AVE R-2 21	01 09 095	54:4-3.03		615600 0	615600	
9	58 56.01	COMMON ELEMENT COMMON ELEMENTS .0000 15F	CARRIAGE GATE CONDO ASSOCIATION CARRIAGE GATE CONDO ASSOC LITTLE SILVER, NJ 07739 CARRIAGE GATE CONDO ASSOC 21	24 21 990	NJSA 46:8B		0 0	0	
10	59 8.01	VACANT LAND 5.200 AC 5.2000 15C	BORO OF LITTLE SILVER 480 PROSPECT AVE LITTLE SILVER, N J 07739 CAROLYN RD R-1A 20	04 09 095	54 04 03 03		955500 0	955500	
11	61 37	VACANT LAND 11.570 AC 11.5700 15C	BORO OF LITTLE SILVER 480 PROSPECT AVENUE LITTLE SILVER, N J 07739 SEVEN BRIDGES ROAD R-1 19	04 09 095	54 04 03 03		121500 0	121500	
12	64 3.03	PUMPING STATION 1SB 60X70 .0964 15F	TWO RIVERS WATER RECLAMATION AUTH 1 HIGHLAND AVENUE MONMOUTH BEACH N J 07750 L S POINT RD REAR R-2 17	24 08 223	54 04 03 03		18100 38800	56900	
13	64 3.04	PUMPING STATION 25X111 .0637 15F	TWO RIVERS WATER RECLAMATION AUTH 1 HIGHLAND AVENUE MONMOUTH BEACH N J 07750 L S POINT RD REAR R-2 17	24 08 223	54 04 03 03		26400 0	26400	
14	65 21	WATER SHED 19.460 AC 19.4600 15C	BORO OF LITTLE SILVER 480 PROSPECT AVENUE LITTLE SILVER, NJ 07739 SEVEN BRIDGES ROAD R-1 16	04 09 937	54 04 03 03		496200 0	496200	

5075200

819900

5895100

2026 EXEMPT PROPERTY LIST

TAXING DISTRICT NO. 25 LITTLE SILVER

COUNTY NO. 13 MONMOUTH

PAGE NO. 6

1 Line	2 Block No. Lot No. Qualification Account No.	3 Land Dimensions Building Description Additional Lots Acreage Prop. Class	4 Owner's Name Address City State Property Location Billing Code Zip Code	5 Identification Cd. Own. Use Desc.	6 Statute Under Which Exemption Is Claimed	7 Initial Date Further Dt	8 Land Improvement	9 Total	10 Sp Tax Cd
1	71 11	DISABLED VETERAN 2S-F-2-1U 123X122 .3445 15F	MILKE, ALEKSEY & BADENHOP, CHRISTEN 60 EDGEWOOD AVENUE LITTLE SILVER, NJ 07739 60 EDGEWOOD AVE R-3 26	24 04 097	54:04:03:30	11/08/22	648500 614200	1262700	
2	75 3.14	COMMON ELEMENT COMMON ELEMENTS .0000 15F	D'APOLITO & ASSOCIATES CONDO ASSOC 331 NEWMAN SPRINGS, #143 RED BANK, NJ 07701 34 SYCAMORE ASSOCIATION 25	24 21 990	NJSA 46:8B		0 0	0	
3	75 6.01	PARKING AREA 5.290 AC 5.2900 15C	STATE OF NJ - DOT 1035 PARKWAY AVENUE TRENTON, N J 08618 30 AYERS LANE B-1 25	02 07 780	54 04 03 03		1944100 263500	2207600	
4	75 6.04	COMMON ELEMENT COMMON ELEMENTS .0000 15F	LSTH CONDO ASSOCIATION LSTH CONDO ASSOCIATION LITTLE SILVER, NJ 07739 LSTH CONDO ASSOCIATION 25	24 21 990	NJSA 46:8B		0 0	0	
5	75 6.04 C3001	DISABLED VETERAN 2S-F-O-AG-1U COMMON ELEMENTS .0000 15F	GRETTANO, EMANUEL C & LINDA C 1 MAYFAIR COURT LITTLE SILVER, NJ 07739 1 MAYFAIR COURT TH-1 2501	24 04 097	54:04 03 30		415000 289600	704600	
6	75.01 2	RAILROAD STATION 0.850 AC .8500 15C	BORO OF LITTLE SIVER 480 PROSPECT AVENUE LITTLE SILVER, N J 07739 705 BRANCH AVENUE MP-2 25	01 07 845	54 04 03 03		312400 244700	557100	
7	75.02 1	VACANT LAND VACANT LAND 0.087 AC .0870 15C	BORO OF LITTLE SILVER 480 PROSPECT AVENUE LITTLE SILVER, N J 07739 SYCAMORE AVENUE MP-2 23	04 04 095	54 04 03 03		32000 0	32000	
8	77 1.04	COMMON ELEMENT COMMON ELEMENTS .0000 15F	116 OCEANPORT ASSOCIATION 116 OCEANPORT ASSOCIATION LITTLE SILVER, NJ 07739 116 OCEANPORT ASSOCIATION 26	24 21 990	NJSA 46:8B		0 0	0	
9	77 11.01	PUMPING STATION 70X75 .1205 15F	TWO RIVERS WATER RECLAMATION AUTH HIGHLANDS AVE MONMOUTH BEACH, N J 07750 21 FAIRVIEW AVE B-1 26	24 08 223	54 04 03 03		306600 115200	421800	
10	78 15	PLAYGROUND 3.67 AC 3.6700 15C	BORO OF LITTLE SILVER 480 PROSPECT AVENUE LITTLE SILVER, NJ 07739 200 RIVERVIEW AVE R-3 26	04 09 726	54 04 03 03		1348700 81100	1429800	
11	78.01 7	GARAGE 200X150 .6887 15C	BORO OF LITTLE SILVER 480 PROSPECT AVE LITTLE SILVER, N J 07739 22 FAIRVIEW AVENUE MP-1 26	04 07 763	54 04 03 03		1024800 371100	1395900	
12	79 11.01	PLAYGROUND 82X190 .3577 15C	BOROUGH OF LITTLE SILVER 480 PROSPECT AVE LITTLE SILVER, NJ 07739 201 RIVERVIEW AVE R-3 26	04 07 726	54:04-03.03	05/25/06	636000 0	636000	
13	80 5	VET DIS 2S-F-S-1U 171X180 .7066 15F	HIPPER, THOMAS W & EILEEN A 4 RIVERS EDGE DRIVE LITTLE SILVER, NJ 07739 4 RIVERS EDGE DR R-2 26	24 04 097	54 04 03 30		825200 225500	1050700	
14	80 10	VACANT LAND 122X390 1.0923 15C	BORO OF LITTLE SILVER 480 PROSPECT AVENUE LITTLE SILVER, NJ 07739 22 EDGEWOOD AVE R-3 26	04 09 095	54 04 03 03		1343200 0	1343200	

8836500

2204900

11041400

2026 EXEMPT PROPERTY LIST

TAXING DISTRICT NO. 25 LITTLE SILVER

COUNTY NO. 13 MONMOUTH

PAGE NO. 7

1 L i n e	2 Block No. Lot No. Qualification Account No.	3 Land Dimensions Building Description Additional Lots Acreage Prop. Class	4 Owner's Name Address City State Property Location Billing Code Zip Code	5 Identification Cd. Own. Use Desc.	6 Statute Under Which Exemption Is Claimed	7 Initial Date Further Dt	8 Land Improvement	9 Total	10 Sp Tax Cd
1	80.01 1	RIPARIAN GRANT 1.000 AC 1.0000 15C	BORO OF LITTLE SILVER 480 PROSPECT AVENUE LITTLE SILVER, N J RIVER EDGE DR 07739 R-3 26	04 09 996	54 04 03 03		1100 0	1100	
2	81 4	DISABLED VETERAN 2S-F-L-AG-1U 110X200 .5051 15F	ROYSTER, LAURA 158 SILVERSIDE AVE LITTLE SILVER, NJ 158 SILVERSIDE AVE 07739 R-2 28	24 04 097	54:04-03.30		734000 195800	929800	
3	83.01 1	RIPARIAN GRANT 1.000 AC 1.0000 15C	BORO OF LITTLE SILVER 480 PROSPECT AVENUE LITTLE SILVER, N J EDGEWOOD AVE 07739 R-3 28	04 09 996	54 04 03 03		1100 0	1100	
4									
5									
6									
7									
8									
9									
10									
11									
12									
13									
14									

736200

195800

932000

TAXING DISTRICT NO. 25 LITTLE SILVER

COUNTY NO. 13 MONMOUTH

PAGE NO.	LAND VALUE	IMPROVE VALUE	EXEMPTION AMOUNT	NET TAXABLE VALUE	-----DEDUCTION SUMMARY-----					BILLED FIRST HALF	
					SEN. CIT	SUR SPOUSE	DIS PERSON	VETERAN	WIDOW		
0001	6332800	4831200		11164000				1	250	74800.22	
0002	3807600	4014100		7821700						53959.38	
0003	8139700	6333400		14473100						94145.09	
0004	6376000	5342700		11718700				2	500	78137.67	
0005	6838600	4537500		11376100						75564.68	
0006	7786300	5406800		13193100				3	750	87320.16	
0007	7312200	4778600		12090800					1	250	81656.13
0008	6692300	4761000		11453300						77693.61	
0009	6243900	4511500		10755400				1	250	73928.70	
0010	9215000	9924500		19139500				1	250	122893.01	
0011	10266500	12056800		22323300				1	250	147544.76	
0012	11261600	10606400		21868000					1	250	141689.69
0013	7379200	4638400		12017600						79242.69	
0014	7731600	3885400		11617000				1	250	75542.43	
0015	9191400	7981600		17173000						110889.00	
0016	9048200	8678700		17726900				1	250	113945.53	
0017	10954300	9087800		20042100				1	250	130922.27	
0018	10283300	10081700		20365000						130982.60	
0019	10640100	8723800		19363900				1	250	125978.96	
0020	10253400	10009100		20262500				1	250	129829.40	
0021	9404700	7096600		16501300				2	500	111739.06	
0022	10150000	7135500		17285500					1	250	117091.12
0023	8910000	6504000		15414000				1	250	102074.49	
0024	10160000	6116400		16276400				1	250	110941.55	
0025	9960000	6679400		16639400				2	500	112793.08	
0026	9955000	6960200		16915200				3	750	112629.29	
0027	9225000	6115800		15340800					1	250	105503.16
0028	9995000	7027600		17022600						114760.98	
0029	10240000	6877400		17117400						114228.63	
0030	9830000	6768600		16598600				1	250	113511.57	
0031	10120000	7066800		17186800				2	500	115704.48	
0032	9875000	6307800		16182800				1	250	112241.98	
0033	12171000	8021900		20192900						130632.67	
0034	9418800	7856800		17275600				1	250	112067.37	
0035	7971600	4804800		12776400						85348.50	
0036	9721100	9522800		19243900						123822.03	
0037	10089100	9015500		19104600				1	250	122492.07	
0038	12102100	6971300		19073400				1	250	126778.65	
0039	12326600	17193300		29519900						199939.20	
0040	9994700	10728000		20722700						132778.82	
0041	10425500	7378900		17804400						117848.41	
0042	7245000	4491900		11736900						76858.70	
0043	8019500	5487500		13507000						87868.28	
0044	7780600	5799700		13580300						87436.47	
0045	8220500	7200600		15421100						99722.82	
0046	8426900	5691200		14118100				1	250	91580.08	
0047	7599000	5410400		13009400				1	250	85230.68	
0048	7673100	6312900		13986000						89984.96	
0049	8962500	7447800		16410300					1	250	106578.04
0050	7835400	5068800		12904200					1	250	86553.43
0051	8946400	8252400		17198800						108806.81	
0052	8312900	7555800		15868700						104342.77	
0053	7745700	5435200		13180900						88809.52	
0054	7067000	4583400		11650400				1	250	79240.54	
0055	7982300	5055100		13037400						86938.53	
0056	9488100	8322200		17810300						119248.76	
0057	7764000	5000900		12764900				1	250	87167.04	
0058	7484000	7014000		14498000						95968.65	
0059	7135100	4128900		11264000						76663.28	
0060	8204900	4783200		12988100				3	750	87616.89	
0061	6938300	5360300		12298600				1	250	82179.93	
0062	7710700	6953900		14664600				1	250	96126.74	
0063	2613900	3371500		5985400						41632.08	
0064	2097900	4073000		6170900						44715.87	
0065	2898500	5626100		8524600						62410.39	

TAXING DISTRICT NO. 25 LITTLE SILVER

COUNTY NO. 13 MONMOUTH

PAGE NO.	LAND VALUE	IMPROVE VALUE	EXEMPTION AMOUNT	NET TAXABLE VALUE	-----DEDUCTION SUMMARY-----					BILLED FIRST HALF	
					SEN. CIT	SUR SPOUSE	DIS PERSON	VETERAN	WIDOW		
0066	4884100	4949600		9833700						67377.35	
0067	6870900	5417700		12288600				2	500	81313.41	
0068	8276300	6514000		14790300						98221.14	
0069	6198100	4044500		10242600						68887.66	
0070	6846300	6071100		12917400					1	250	82513.37
0071	7217200	7611800		14829000						96842.32	
0072	8951600	8077900		17029500						113090.50	
0073	9119200	8621900		17741100				1	250	112691.04	
0074	6853500	5543900		12397400						83552.25	
0075	6790000	4088000		10878000						74368.39	
0076	8567500	10972000		19539500				1	250	127508.65	
0077	6537500	4593400		11130900				1	250	73853.25	
0078	7848200	4779100		12627300						84295.17	
0079	7383300	5437000		12820300				2	500	85204.83	
0080	7134200	5472900		12607100				1	250	84173.77	
0081	7596600	6685700		14282300						94693.31	
0082	6118800	4881400		11000200						73380.44	
0083	7584600	6764800		14349400						94755.81	
0084	6993700	4508000		11501700				1	250	76312.67	
0085	8880400	7425800		16306200				2	500	104858.67	
0086	8257500	8125200		16382700				1	250	105583.63	
0087	8154700	6427800		14582500				1	250	94006.45	
0088	8785500	11013700		19799200						129335.06	
0089	5832600	3618300		9450900				1	250	62115.13	
0090	7897400	6640200		14537600						94728.51	
0091	10278800	12548400		22827200						146540.99	
0092	10844500	9750400		20594900				1	250	132740.05	
0093	12496100	12011800		24507900					1	250	165304.61
0094	5750000	2855300		8605300						59345.98	
0095	6240000	3002900		9242900					2	500	63975.31
0096	8096000	5315900		13411900						89574.71	
0097	10933400	8671400		19604800						127241.36	
0098	12070000	12025700		24095700						155339.02	
0099	10938400	11372900		22311300						143802.06	
0100	18591800	14269200		32861000				1	250	212254.31	
0101	21117500	21360800		42478300				1	250	276412.77	
0102	17872800	18115200		35988000				1	250	227566.23	
0103	13792400	13457600		27250000				1	250	173372.66	
0104	10588700	7215100		17803800				2	500	116150.64	
0105	11411600	5611300		17022900				1	250	112295.86	
0106	8535300	11304400		19839700						127203.98	
0107	7192100	6002100		13194200						85671.83	
0108	11981700	9239000		21220700				1	250	136686.09	
0109	10722000	8623400		19345400				1	250	126342.54	
0110	10649000	12457500		23106500						148110.92	
0111	8644700	9319800		17964500						117880.74	
0112	9244600	7986600		17231200						110649.03	
0113	8472100	6539200		15011300						98238.39	
0114	7510200	6475600		13985800						86807.07	
0115	7797100	5582700		13379800				1	250	87007.52	
0116	10563100	10208500		20771600				3	750	135412.19	
0117	6605000	4801800		11406800				3	750	74808.87	
0118	9086300	6207700		15294000						99576.96	
0119	7714900	5871900		13586800						88142.03	
0120	9489200	8620300		18109500				1	250	112882.15	
0121	10043600	8880600		18924200						121686.65	
0122	9425000	6978000		16403000						104217.01	
0123	7249900	6110500		13360400						92838.15	
0124	8338300	6571200		14909500						97654.27	
0125	7889900	5668300		13558200					1	250	88094.65
0126	7817400	4241700		12059100						78465.27	
0127	7402300	5254700		12657000						86347.93	
0128	5713000	4840800		10553800						74263.48	
0129	5783700	4537400		10321100						68672.12	
0130	7212600	7027700		14240300				1	250	89072.49	

TAXING DISTRICT NO. 25 LITTLE SILVER

COUNTY NO. 13 MONMOUTH

PAGE NO.	LAND VALUE	IMPROVE VALUE	EXEMPTION AMOUNT	NET TAXABLE VALUE	-----DEDUCTION SUMMARY-----					BILLED FIRST HALF		
					SEN. CIT	SUR SPOUSE	DIS PERSON	VETERAN	WIDOW			
0131	5567800	4854900		10422700						70156.52		
0132	8681100	6502400		15183500				1	250	97774.24		
0133	8311200	7077100		15388300				1	250	98534.47		
0134	7077100	4967700		12044800				1	250	78046.42		
0135	7357900	6518800		13876700						90241.48		
0136	4715000	5456500		10171500						71904.65		
0137	5810000	5954600		11764600						83438.00		
0138	6241800	4426000		10667800				1	250	73037.05		
0139	11401600	8191800		19593400						128415.37		
0140	13009700	12977300		25987000				1	250	167184.94		
0141	12102400	14152200		26254600						159255.59		
0142	11455300	7932500		19387800						125581.62		
0143	10843800	8879000		19722800						128002.24		
0144	11108000	9163700		20271700				2	500	132954.89		
0145	12063700	8853100		20916800						135730.43		
0146	11565000	11874000		23439000				2	500	147875.26		
0147	11955200	16749500		28704700						181980.27		
0148	10704000	12749000		23453000						149959.61		
0149	16086600	10557000		26643600				1	250	173824.62		
0150	25475900	19115700		44591600						288181.07		
0151	23292100	15651000		38943100						253257.64		
0152	13300400	14317000		27617400						177148.37		
0153	19412400	16199600		35612000				1	250	229553.63		
0154	14696100	18306700		33002800						210655.62		
0155	15026500	11582300		26608800						171739.50		
0156	19710200	20312700		40022900						247110.87		
0157	23081200	23439200		46520400						295850.33		
0158	10422700	11806700		22229400				1	250	139878.37		
0159	10649000	8979300		19628300						125710.22		
0160	11502000	8517300		20019300				1	250	129233.78		
0161	11048000	4638100		15686100						103346.23		
0162	11007000	8373000		19380000					1	250	125557.21	
0163	8353900	3987700		12341600						81327.04		
0164	9912700	5108000		15020700						97872.67		
0165	6216800	3587100		9803900						63598.08		
0166	3355300	3337400		6692700						43658.96		
0167	970300	1883800		2854100						18451.84		
0168	5450000	3418700		8868700						62134.48		
0169	5330000	3192700		8522700						59463.82		
0170	5370000	3108900		8478900				1	250	59733.99		
0171	5290000	3171700		8461700				1	250	58506.80		
0172	4955000	2848400		7803400						54432.15		
0173	5290000	3044200		8334200				2	500	58282.65		
0174	5330000	3163600		8493600						59595.31		
0175	5370000	3197200		8567200						59885.59		
0176	6772200	5208200		11980400						83888.53		
0177	8959200	8080600		17039800						113702.65		
0178	6593800	4066700		10660500					1	250	68255.40	
0179	6407100	8591000		14998100						97465.28		
0180	11032500	6402500		17435000						113689.01		
0181	9191400	6153600		15345000				1	250	100431.26		
0182	13087000	8074400		21161400						137413.88		
0183	14502500	14890400		29392900						186962.00		
0184	13306900	11014700		24321600				2	500	155597.36		
0185	14771900	12909900		27681800				2	500	178176.53		
0186	13418800	12893200		26312000						168863.33		
0187	9487000	9699600		19186600						123260.13		
DIST. TOTAL	1723041100	1436098000		3159139100				94	23500	20	5000	20673355.27

TAXING DISTRICT NO. 25 LITTLE SILVER

COUNTY NO. 13 MONMOUTH

PAGE
NO.

LAND
VALUE

IMPROVE
VALUE

EXEMPTION
AMOUNT

NET TAXABLE
VALUE

0001

DISTRICT TOTAL

PAGE NO : 1
RUN TIME : 15:55:50

[illegible]

PAGE NO : 2
RUN TIME : 15:55:50

TOTAL VALUE

\$0

PROGRAM NO : PT9000C
RUN DATE : 05/05/26

CHAPTER 441 EXEMPT PROPERTY LISTING

PAGE NO : 1
RUN TIME : 15:55:50

[illegible]

PROGRAM NO : PT9000C
RUN DATE : 05/05/26

CHAPTER 441 EXEMPT PROPERTY LISTING

PAGE NO : 2
RUN TIME : 15:55:50

CTY/MUNI

BLOCK

LOT

QUAL

EXEMPT CODE

LAND VALUE

IMPR VALUE

TOTAL VALUE

STATE TOTALS:

TOTAL LINE ITEMS:

0

TOTAL ASSESSED VALUE:

\$0