

NEW JERSEY PROPERTY TAX SYSTEM LEGEND

PART 1		PART 2		PART 3	
CODE	NAME OF OWNER	PRINCIPLE USE OR PURPOSE	CODE	DESCRIPTION	DESCRIPTION
01	Federal Government	01 General Government	055	Parsonage	640 Club
02	State Government	02 Military Purposes	059	Rabbi Residence	643 Club House
03	County Government	03 Education	080	Farm	646 Golf Course
04	Municipal Government	04 Health & Welfare Etal.	083	Barn	649 Drum & Bugle Corps
05	Del. Riv. & Bay Authority	05 Penal Institutions	086	Shed	652 Beach
06	Del. Riv. Basin Comm.	06 Police, Fire, Rescue	089	Tool Shed	655 Marina
07	Del. Riv. Joint Toll Bridge Comm.	07 Transportation	094	Dedicated Open Space	658 Boathouse
08	Del. Riv. Port Authority	08 Utilities	095	Vacant Land	661 Life Guard Station
09	Del. Valley Reg. Plan. Comm.	09 Conservation	097	Disabled Veteran	664 Bath House
10	N.J. Turnpike Authority	10 Religious and Charitable	098	Widow of Serviceman or Disabled Veteran	667 Boardwalk
11	Garden State Pkwy. Comm.	11 Burial Grounds	100	VFW/ A.M. Leg	670 Boardwalk, Amusement
12	Interstate Sanitation Comm.	12 Civic and other Social Activities	101	Burial Ground	673 Booth
13	Mid. Atl. State Air Poll. Ctrl Comm.	13 Redevel. And Rehabilitation	106	Cemetery	676 Refreshment Stand
14	N.Y.- N.J. Trans. Agency	14 Remediation	111	Crematory	679 Restaurant
15	Palisades Int. Park Comm.	15 Housing and Mtg Fin. Project	116	Graveyard	682 Comfort Station
16	Port Authority of N.Y.-N.J.	16 Urban Enterprize Zone	121	Mausoleum	701 Highway
17	Tri-State Comm	17 C. 441 P.L. 1991	201	Radio Station	702 Tunnel
18	S. Jersey Port Comm.	18 Railroad	204	Radar	704 Road
19	Waterfront Comm. of N.Y.	19 Recreation	207	Radio Tower	707 Parkway
20	Charitable & Non-Profit Org.	20 Medical Office/ HEZ	220	Filtering Plant	710 Thoroughfare
21	Fraternal Organizations		223	Pumping Station	713 Circle
22	Veterans Organizations		226	Reservoir	716 Island
23	Religious Organizations		229	Well	719 Jug Handle
24	Other		232	Water Supply	722 Media Strip
25	Atlantic City Expressway		235	Water Tank	725 Overpass
26	N.J. Sports & Exposition Authority		238	Water Tower	726 Playground
27	N.J. Econ. Dev. Authority		241	Water Tower Booster Station	728 Right of Way
28	County Food Dist. Authority		244	Water Plant	730 Traffic Island
29	Urban Renewal Entity		247	Water Stand Pipe	731 Traffic Triangle
30	CRDA- Casino Redev. Authority		250	Sewage Treatment	740 Toll Booth
31	N.J. Education Facilities Authority		254	Sewage Disposal	743 Toll Plaza
32	Hackensck Mead. Comm		256	Sanitary Landfill	746 Sidewalk
33	County Improvement Authority		258	Drainage	749 Lighting Standards
34	N.J. Natural Land Tr./ Natur. Cons		270	Atomic Energy Plant	752 Service Area
35	N.J. House and Mtg. Fin. Agency		280	Oil Tank	760 Gate House
36	N.J. Transit		283	Incinerator	763 Garage
37	County Park Commission		286	Mosquito Control	766 Highway Plant
38	County Utilities Authority		289	Dog Pound	769 Inspection Station
39	County Housing Authority		301	Hospital	772 Weighing Station
40	Municipal Housing Authority		304	Clinic	780 Parking Area
41	Municipal Utilities Authority		306	Mediaci Office/ HEZ	789 Brownsfields
42	Municipal Improvement Authority		307	Health Center	790 Commere. \ Indust. Purpose
43	Municipal Parking Authority		308	County Food Dist. Facility	795 Vehicle Terminal
44	Patco		309	Rescue Mission	801 Airport
45	S. Jersev Transportation Authority		310	Red Cross Facility	805 Air Facility
					810 Air Terminal
					815 Observation Tower
					840 Railroad
					845 Railroad Station
					850 Railroad Depot
					880 Navigation Tower
					901 Lake
					905 Pond
					906 Pool
					909 River
					913 Creek
					917 Canal
					921 Canal Feeder
					925 Canal House
					929 Tidewater Basin
					933 Water Way
					937 Watershed
					940 Vehicle Bridge
					944 Foot Bridge
					948 Bridge Steps
					949 Footpath
					950 Flood Control Dam
					960 Dock Bulkhead
					964 Dock Lock
					968 Dock Port
					980 Lockhouse
					984 Lighthouse
					988 Marine Elevator
					991 Revenue Allocation District
					992 Marine Terminal
					993 Urban Renewal Entity
					994 5 Yr. Tax Agreement
					995 Atlantic City Expressway
					996 Riparian Grant
					997 Residence
					998 Urban Renewal
					999 Public Housing

TABLE OF AGGREGATES
OF TAXABLE AND EXEMPT PROPERTY IN THE TAXING DISTRICT OF MANASQUAN BORO

FOR 2026

(1) VALUE OF LAND	1251,621,100	
(2) VALUE OF IMPROVEMENTS	873,368,400	
(3) TOTAL VALUE LAND & IMPRVMT EXCL 2ND CLASS RR		2124,989,500
(4) TAX VALUE MACH,IMPLMNT & EQUIPT OF TELEPHONE, PETROLEUM REFINERIES MISCELLANEOUS		
(5) EXEMPTIONS		
POLLUTION CONTROL (RS 54:4-3.56)		
FIRE SUPPRESSION (RS 54:4-3.13)		
FALLOUT SHELTER (RS 54:4-3.48)		
WATER/SEWAGE FAC. (RS 54:4-3.59)		
UEZ ABATEMENT (RS 54:4-3.139)		
HOME IMPROVEMENT (RS 54:4-3.72)		
MULTI FAMILY (RS 54:4-3.121)		
CL 4 ABATEMENT (RS 54:4-3.95)		
RENEWABLE ENERGY (RS 54:4-3.113)		
DWELL ABATEMENT (RS 40A:21-5)		
DWELL EXEMPTION (RS 40A:21-5)		
NEW DWL/CONV ABATE (RS 40A:21-5)		
NEW DWL/CONV EXEM (RS 40A:21-5)		
MUL DWELL EXEM (RS 40A:21-6)		
MUL DWELL ABATE (RS 40A:21-6)		
COM/IND EXEMPTION (RS 40A:21-7)		
TOTAL		
(5A) DEDUCTIONS ALLOWED (C.73,L.1976)		
NBR VETERANS	97	
NBR VETERANS WIDOWS	38	
TOTAL	135	
NBR SENIOR CITIZENS	6	
NBR DISABLED PERSONS		
NBR SURVIVING SPOUSE		
TOTAL	141	
(6) NET VALUATION TAXABLE		2124,989,500
(7) TAX RATE - GENL TAX RATE PER \$100 TAXABLE VALUE		
(8) RATIO - AVERAGE RATIO OF ASSESSED TO TRUE VALUE OF REAL PROPERTY	%	
(9A) UEZ EXPIRED (-)		
(9B) TRUE VALUE CL II RR PROPERTY (+)		
(10) EQUALIZATION		
(11) NET VALUE ON WHICH COUNTY TAXES ARE APPORTIONED		
(12) APPORTIONMENT OF TAXES		
TOTAL CNTY TAX APPRT ADJUSTMENTS		
CNTY EQUAL TBL APPL (+ OR -)		
APPEALS & CORR. (+ OR -)		
NET CNTY TAX APPOR LESS EXCESS STATE AID		

(13) VALUATION OF EXEMPT PROPERTY	
PUBLIC SCHOOL PROP	25,679,800
OTHER SCHOOL PROP	5,501,400
PUBLIC PROP	74,141,100
CHURCH & CHARITABLE PROP	14,623,900
CEMETERY & GRAVEYARD	2,658,300
OTHER EXEMPT PROP	22,816,000
TOTAL VALUE	145,420,500

(14) MISC REVENUE FOR SUPPORT OF BUDGET	
SURPLUS REVENUE APPROPRIATED	
MISC REVENUE ANTICIPATED	
RECEIPT FROM DELINQUENT TAX & LIEN	
TOTAL MISCELLANEOUS REVENUE	

(15) APPORTIONMENT OF TAXES

ITEM	AMOUNT	RATE
NET CNTY TX LESS ST AID		
COUNTY LIBRARY TAX		
COUNTY HEALTH TAX		
COUNTY OPEN SPACE		
DISTRICT SCHOOL TAX		
CONSOLIDATED SCHOOL TAX		
REGIONAL SCHOOL TAX		
MUNICIPAL OPEN SPACE		
MUNICIPAL LIBRARY TAX		
LOCAL MUNCPL PURPOSE TAX		
TOTAL TAX LEVY		

AUTHORIZED RATE

(16) REAL PROPERTY CLASSIFICATION SUMMARY

	ITEMS	TAX VALUE
1.	VACANT LAND	76
2.	RESIDENTIAL	2,934
3A.	FARM (REGULAR)	
3B.	FARM (QUALIFIED)	
4A.	COMMERCIAL	197
4B.	INDUSTRIAL	11
4C.	APARTMENT	6
	TOTAL CLASS 4A,4B,4C	128,708,100
		7,964,100
		11,129,000
	TOTAL ALL CLASSES	147,801,200
		2124,989,500

STATE OF NEW JERSEY MONMOUTH COUNTY

I (WE) _____ ASSESSOR(S) OF THE
TAXING DISTRICT OF MANASQUAN BORO DO SWEAR (OR AFFIRM)
THAT THE FOREGOING TAX LIST AND TAX DUPLICATE CONTAIN THE
VALUATIONS OF ALL THE PROPERTY LIABLE TO TAXATION IN THE TAXING
DISTRICT IN WHICH I (WE) AM (ARE) TAX ASSESSOR(S), AND THAT
SUCH PROPERTY HAS BEEN VALUED WITHOUT FAVOR OR PARTIALITY AT
ITS TAXABLE VALUE AND I (WE) HAVE ALLOWED ONLY SUCH EXEMPTIONS
AND DEDUCTIONS AS ARE PRESCRIBED BY LAW

I (WE) DO FURTHER SWEAR (OR AFFIRM) THAT, FOR THE TAX YEAR 2026,
I (WE) HAVE COMPLETED AND PUT INTO OPERATION A DISTRICT-WIDE
ADJUSTMENTS OF REAL PROPERTY TAXABLE VALUATIONS AND SUCH TAXABLE
VALUATIONS CONFORM TO THE PERCENTAGE LEVEL ESTABLISHED FOR SUCH
YEAR FOR EXPRESSING THE TAXABLE VALUE OF REAL PROPERTY IN THE
COUNTY.

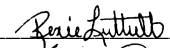
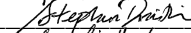

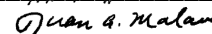




SWORN AND SUBSCRIBED BEFORE ME
THIS _____ DAY OF _____ OF 2026

ASSESSOR(S)

CERTIFICATION BY COUNTY BOARD

THIS IS TO CERTIFY THAT THE FOREGOING IS A TRUE AND
COMPLETE RECORD OF THE TAXES ASSESSED FOR THE YEAR 2026 IN THE
TAXING DISTRICT OF MANASQUAN BORO COUNTY OF
MONMOUTH, NEW JERSEY, AND THAT \$ 2,124,989,500 IS THE
NET VALUATION TAXABLE AND \$ _____ IS THE NET VALUATION
ON WHICH COUNTY TAXES AND REGIONAL OR CONSOLIDATED SCHOOL TAXES
ARE APPORTIONED.

ATTEST:

	PRESIDENT
	V. PRESIDENT
	COMMISSIONER
	COMMISSIONER
	COMMISSIONER
	COMMISSIONER
	TAX ADMINISTRATOR
	COUNTY BOARD OF TAXATION

2026 TAX LIST DISTRICT SUMMARY								
TAXING DISTRICT 29 MANASQUAN BORO						COUNTY 13 MONMOUTH		05/06/26
CLASSIFICATION	NO. OF PARCELS	LAND VALUE	IMPROVEMENT VALUE	TOTAL VALUE	BOOK VALUE OF TANG PERS PROP	EXEMPTION AMOUNT	NET TAXABLE VALUE	
1 VACANT LAND	76	24,643,600	0	24,643,600		0	24,643,600	
2 RESIDENTIAL	2,934	1,152,129,300	800,415,400	1,952,544,700		0	1,952,544,700	
3A FARM (REGULAR)	0	0	0	0		0	0	
3B FARM (QUALIFIED)	0	0	0	0		0	0	
4A COMMERCIAL	197	66,828,700	61,879,400	128,708,100		0	128,708,100	
4B INDUSTRIAL	11	3,994,100	3,970,000	7,964,100		0	7,964,100	
4C APARTMENT	6	4,025,400	7,103,600	11,129,000		0	11,129,000	
CLASS 4 TOTAL	214	74,848,200	72,953,000	147,801,200		0	147,801,200	
RATABLE TOTAL	3,224	1,251,621,100	873,368,400	2,124,989,500		0	2,124,989,500	
5A CLASS 1 RAILROAD	7	1,889,400	0	1,889,400		0	1,889,400	
5B CLASS 2 RAILROAD	2	355,400	0	355,400		0	355,400	
RAILROAD TOTAL	9	2,244,800	0	2,244,800		0	2,244,800	
6A TELEPHONE	1				0			0
6B PETROL REFINRIES	0				0			0
6C MISCELLANEOUS	0				0			0
PUBLIC UTIL. TOTAL	1				0			0
15A PUBLIC SCHOOL	4	4,190,500	21,489,300	25,679,800		0	25,679,800	
15B OTHER SCHOOL	1	445,600	5,055,800	5,501,400		0	5,501,400	
15C PUBLIC PROPERTY	79	67,255,400	6,885,700	74,141,100		0	74,141,100	
15D CHARITABLE	13	4,323,300	10,300,600	14,623,900		0	14,623,900	
15E CEMETERY	1	1,708,100	950,200	2,658,300		0	2,658,300	
15F MISCELLANEOUS	47	11,768,500	11,047,500	22,816,000		0	22,816,000	
EXEMPT TOTAL	145	89,691,400	55,729,100	145,420,500		0	145,420,500	
----- D E D U C T I O N S -----			----- E X E M P T I O N S -----			----- E X E M P T I O N S -----		
CLASSIFICATION	NO. OF DEDUCTS	DEDUCTION AMOUNT	CLASSIFICATION	NO. OF PARCELS	EXEMPTION AMOUNT	CLASSIFICATION	NO. OF PARCELS	EXEMPTION AMOUNT
SENIOR CITIZEN	6	1,500	FIRE SUPPRESS	0	0	DWELL ABATE	0	0
DISABLED PERSON	0	0	POLLUTION CNTRL	0	0	DWELL EXEMP	0	0
SURVIVING SPOUSE	0	0	FALLOUT SHELTER	0	0	NEW DWEL/CONV ABAT	0	0
VETERAN	97	24,250	WATER/SEWAGE FAC	0	0	NEW DWEL/CONV EXMT	0	0
WIDOW OF VETERAN	38	9,500	HOME IMPROVEMENT	0	0	MUL DWELL EXEMP	0	0
			CLASS 4 ABATEMENT	0	0	MUL DWELL ABATE	0	0
			MULTI-FAMILY DWELL	0	0	COM/IND EXEMP	0	0
			UEZ ABATEMENT	0	0	RENEWABLE ENERGY	0	0

I ASSESSOR OF THE TAXING DISTRICT OF MANASQUAN BORO DO SWEAR (OR AFFIRM) THAT THE FOREGOING
TAX LIST AND TAX DUPLICATE CONTAIN THE VALUATIONS OF ALL THE PROPERTY LIABLE TO TAXATION IN THE TAXING DISTRICT IN WHICH I AM TAX
ASSESSOR, AND THAT SUCH PROPERTY HAS BEEN VALUED WITHOUT FAVOR OR PARTIALITY AT ITS TAXABLE VALUE AND I HAVE ALLOWED ONLY SUCH
EXEMPTIONS AND DEDUCTIONS AS ARE PRESCRIBED BY LAW.

ASSESSOR

I DO FURTHER SWEAR (OR AFFIRM) THAT, FOR THE TAX YEAR 2026, I HAVE COMPLETED AND PUT INTO OPERATION A DISTRICT WIDE ADJUSTMENT OF
REAL PROPERTY TAXABLE VALUATIONS AND SUCH TAXABLE VALUATIONS CONFORM TO THE PERCENTAGE LEVEL ESTABLISHED FOR SUCH YEAR FOR
EXPRESSING THE TAXABLE VALUE OF REAL PROPERTY IN THE COUNTY.

SWORN AND SUBSCRIBED BEFORE ME THIS DAY OF OF 2026. -----
ASSESSOR

TAXING DISTRICT 29	MANASQUAN BORO	2026	SPECIAL TAXING	DISTRICT SUMMARY	COUNTY 13	MONMOUTH
	SPECIAL TAXING DISTRICT	NO. OF ITEMS	LAND VALUE	IMPROVEMENTS	EXEMPTIONS	NET TAXABLE
F01	RATABLES	3,224	1,251,621,100	873,368,400	0	2,124,989,500
	RAILROAD	9	2,244,800	0		2,244,800
	PUB UTIL	0	0			0
	EXEMPTS	133	89,691,400	55,729,100		145,420,500

TAXING DISTRICT NO. 29 MANASQUAN BORO

COUNTY NO. 13 MONMOUTH

NAME OF OWNER ADDITIONAL OWNERS	PAGE NO.	BLOCK NO.	LOT NO.	LOT QUALIF.	ACCOUNT NO.	DEED BOOK	DEED PAGE	CLASS	PROPERTY LOCATION
A-FIVE PARTNERS, LLC C/O AHERN'S	0057	51	13.04		00007590	05850	00587	4A	231 PARKER AVE
ABLINE, LEONARD R & KATHY S	0051	45.06	3.02		00006650	09228	01305	2	154 MAIN ST N
ABRUZZO, THOMAS & PATRICIA	0224	184.01	15		00030110	08560	03247	2	339 FIRST AVE
ACCIANI, PATRICK & MARGARET	0221	182.02	3		00029650	05889	00420	2	555 TARPON AVE
ACCIAVATTI, RICHARD T & NANCY E	0085	70	32		00011160	05232	00204	2	73 MARCELLUS AVE
ACCISANO, KRISTEN	0026	26.02	14		00003360	09255	03117	2	18 GARDNERS LN
ACCORDINO, WILLIAM A & CATHERINE M	0115	103	6.03		00015200	08102	06603	2	179 STOCKTON LAKE BLVD
ACQUISITIONS SOUTH, LLC	0074	65.01	1.01		00009670	09602	08930	4A	91 MAIN ST
ADAMCIK, EDWARD JOHN	0209	176	74.05		00028070	09461	02919	2	211 THIRD AVE
ADAMCZYK, ARTHUR & JOANNE	0082	68	115		00010770	09732	00027	2	17 VIRGINIA AVE
ADAMIK, CRAIG & KATHLEEN POOLE	0211	177	31.02		00028320	09200	06846	2	184 THIRD AVE
ADRAGNA, SALVATORE D JR & LISA	0216	179	1.01	C2331	00028890	09399	02049	2	233-1 BEACHFRONT
AEC, LLC C/O MERTENS, CARL R	0074	64	34		00009650	08474	01948	4A	114 MAIN ST
AED HOLDINGS, LLC	0157	146	5		00020860	09646	03930	2	459 MAIN ST E
AGRO, JOSEPH & JANICE	0150	136	22		00019900	09305	07827	2	143 GLIMMER GLASS CIR
AHB DEV CORP C/O HILLA, ALAN SR	0145	131	29.02		00019210	05850	00469	2	347 PERRINE BLVD
AHERN, EDWARD H & KATHLEEN	0045	44.04	13.01		00005790	09081	06956	2	47 MCGREEVEY DR
AHERN, JAMES & MARION	0129	116	6.04		00017070	09178	06882	2	338 EUCLID AVE
AHROSSOS FAMILY INVESTMENTS, LLC	0210	177	19		00028200	08809	07800	2	220 THIRD AVE
ALBERTELLI, THOMAS E & MARIA F	0171	157	18		00022870	09438	01693	2	69 OCEAN AVE
ALBERTS, JAMES	0123	111	8		00016230	09741	07614	2	50-50-1/2 FLETCHER AVE
ALBERTSON-PRIOR FAMILY COMPANY LLC	0182	165	8		00024360	05627	00017	2	30 FIRST AVE
ALEXANDER, JEANNE	0007	10	1		00000820	04693	00376	2	112 NARRUMSON RD
ALEXANDRIAN, LISA	0047	45.01	25		00006150	09309	02125	2	8 CHERRY PL
ALGONQUIN ARTS	0075	65.02	19.03		00009865	08804	00074	15F	60-62-64 ABE VOORHEES DR
ALLEGRA, DAVID & BAILEY, STEPHANIE	0094	80	7		00012380	09224	09307	2	268 VIRGINIA AVE E
ALLEN, BRYAN D & SALLY M	0153	141	9.02		00020385	08495	09697	2	400 CEDAR AVE
ALLEN, DAMIAN S & LAUREN	0055	49	11		00007290	09470	05088	2	141 CURTIS PL
ALLOCCA, JACQUELINE	0139	126	5		00018390	09347	07177	2	352 VIRGINIA AVE E
ALLSQUARE HOLDINGS, LLC	0064	61	12.01		00008490	09491	05332	4A	117-117-1/2 TAYLOR AVE
ALLYROSE, LLC	0211	177	29		00028300	09200	01630	2	192 THIRD AVE
ALTERNATIVE APPROACHES, LLC	0058	52	5.01		00007650	08733	02373	4A	260 PARKER AVE
ALTERNATIVE APPROACHES, LLC	0058	52	5.03		00007660	08261	01482	4A	252-254-256 PARKER AVE
ALVAREZ, ARTURO & MICHELLE	0135	121	25		00017820	09259	06446	2	371 CEDAR AVE
AMATO, JANICE ANNE	0127	115	5		00016860	09357	06888	2	360 EUCLID AVE
AMATO, MATTHEW & GONZALEZ, LLSE GUE	0003	7	17		00000290	09174	05547	2	91 NARRUMSON RD
AMERMAN, CLAIRE	0107	95	1		00014170	05826	00883	2	50 COLBY AVE
AMSTERDAM ASSOC, LLC C/O TSONTAKIS	0236	187	10		00031830	08685	05695	2	398 FIRST AVE-399 BEACHFR
ANASTOS, LOUIS & CATHERINE	0171	157	13.02		00022800	09456	05556	2	51 OCEAN AVE
ANDERSON, ALFRED G & BETTY LOUISE	0118	107	5		00015660	05715	00761	2	88 MCLEAN AVE
ANDERSON, CHRISTIAN P & MEGAN A	0076	66	11.01		00009930	09605	07908	2	56 SOUTH ST
ANDERSON, EDWARD L & CAROL	0093	76	8.02		00012150	05136	00462	2	287 PERRINE BLVD
ANDERSON, GARY & MAUREEN	0130	117	2		00017180	09456	05858	2	290 EUCLID AVE
ANDRIOPOULOS, TERESA & PANTELIS	0147	133	36		00019510	09618	00953	2	403 RIVER PL
ANGELICOLA, RICHARD & JOAN	0015	15	4.02		00001890	04203	00473	2	41 CHURCH ST
ANGERSBACH, GERHARD F	0074	65.01	8		00009720			4A	119-121 MAIN ST
ANGERSBACH, GERHARD F & CHRISTINE M	0065	62	7.01		00008650	09650	03257	4A	168-170 MAIN ST
ANGERSBACH, RALPH	0103	90	6		00013520	08166	09058	2	56 TAYLOR AVE
ANKROM, LLOYD & CADILLA, CRISTINA	0027	27	13.02		00003500	09529	04233	2	55 MAIN ST
ANKROM, LLOYD P	0134	121	14		00017770	08872	09007	2	370 PINE AVE
ANNE P POST FAMILY TRUST	0107	94	19.02		00014130	09724	00168	2	49 STOCKTON LAKE BLVD
ANNESE, MATTHEW & LINDSEY	0016	16	1.02		00002045	09746	02131	2	47 CLARK ST
ANTONUCCI, STEVEN & TRACEY	0020	21	4		00002620	05958	00676	2	7 ALLEN AVE
ANZEVINO, ANTHONY & ANDREA	0127	114	16		00016770	09611	08708	2	117 FLETCHER AVE
APOSTOLOU, MARK T SR&MCHUGH, CHRYSEIS	0048	45.02	21.02		00006330	09724	05533	2	15 CHERRY PL
APPLEGATE, BETTY LOU	0112	98	24		00014840	08019	01897	2	93 MINERVA AVE
APPLEGATE, JEAN D	0088	71	3.01		00011500			1	UNION AVE
APPLEGATE, MICHAEL F & SUSAN M	0089	71	128		00011640			2	43 MORRIS AVE
APPLEGATE, TAYLOR S & LISA	0225	184.02	7		00030280	09144	08066	1	569 POMPANO AVE
APRILANTE, ANTHONY & SHARON	0154	141	9.03		00020390	08559	03145	2	404 CEDAR AVE
AQUINO, MICHAEL & CHERYL	0072	64	27.01	C0204		09690	08649	2	34 BROAD ST, UNIT 204
ARBACHESKY, STEPHEN M & JOANNE M	0022	22	31.02		00002810	09483	09056	2	72 CHURCH ST
ARBEIT, ADAM S & DANIELLE H	0046	45	17.03		00005990	09553	06267	2	239 BROAD ST
ARCHER, RONALD & KAREN	0158	147	4.01		00021030	09486	02040	2	428 EUCLID AVE
AREED TRUST C/O ROBIN MINTZ TRUSTEE	0182	165	10.06		00024375	09577	03387	2	37 BEACHFRONT
AREMAN, BRUCE & CATHLEEN A	0225	184.02	6		00030270	09705	08942	2	565 POMPANO AVE
ARMSTRONG, TIMOTHY & NANCY	0142	129	27		00018900	05524	00690	2	291 VIRGINIA AVE E
ASARO, SALVATORE J & LINDA	0046	45	15.24		00005930	09448	07127	2	22 SQUAN CT

TAXING DISTRICT NO. 29 MANASQUAN BORO

COUNTY NO. 13 MONMOUTH

NAME OF OWNER ADDITIONAL OWNERS	PAGE NO.	BLOCK NO.	LOT NO.	LOT QUALIF.	ACCOUNT NO.	DEED BOOK	DEED PAGE	CLASS	PROPERTY LOCATION
ASAY, MARY V	0035	38	4.05		00004550	09155	05888	2	16 ELIZABETH AVE
ASHLEY, JENNY & PAUL	0053	48	4.03		00007030	09267	08788	2	234 BROAD ST
ASLANIAN, DONNA F	0189	168	13		00025260	09433	04559	2	133 FIRST AVE
ASPEN, OTTO O & CHRISTINE L	0076	66	26		00010030	08966	02440	2	26 CURTIS AVE
ASSENNATA, STEVEN & PATRICIA	0126	114	7		00016690	09579	01389	2	348 MAIN ST E
ATHAIDE, STEVEN & OLSON, CHRISTINE	0007	10	10.01		00000860	08951	01702	2	105 LAKEWOOD RD
ATLANTIC RES GRP, LLC C/O EDGAR'S	0058	52	6.01		00007670	08786	00567	4A	153 SEA GIRT AVE
ATLANTIC VIEW CEMETERY	0029	29	1		00003730			15E	49 FOREST AVE
ATNO, ANDREA R	0160	148	6		00021300	09230	00900	15F	402 EUCLID AVE
ATTARDI, VINCENT C & MARY K	0089	71	138.01		00011690	04350	00040	2	19 MORRIS AVE
ATTARDO, ANTHONY & TRACY	0151	137	3.01		00020090	08906	05902	2	390 VIRGINIA AVE E
AVERSA, JEFF & JERRI	0167	153	26		00022300	08880	06220	2	464 MAIN ST E
AVERY, JEAN C	0237	187	18		00031910	08406	01838	2	414 FIRST AVE-415 BEACHFR
AVIA, KAREN	0171	157	15.01		00022820	05990	00875	2	57 OCEAN AVE
AVON, RICHARD	0216	179	1.01	C2452	00028970	08772	08174	2	245-2 BEACHFRONT
AZIERSKI, MARK S & ELIZABETH D	0196	170	21.01		00026210	05394	00420	2	146-146-1/2 FIRST AVE
B W B REALTY LLC	0061	56	38	C0033	00008150	09088	02261	4A	200 PARKER AVE UNIT 33
B&L ACCOM, LLC	0091	73	62.01			09392	08673	2	123 MARCELLUS AVE
BACH, BRANDON MICHAEL & ANASTASIA M	0091	73	74		00011950	09431	08081	2	149 MARCELLUS AVE
BACHMAN, FRANK F	0024	26.01	1.05		00003180			2	48 FOREST AVE
BACKUS, DAVID	0118	107	1		00015630	09619	00399	2	44 FARRAGUT AVE N
BADECKER, JAMES R & COLLEEN J	0034	35	33		00004330	05532	00437	2	30 BEAMS TER
BAIO, FRANK T	0194	170	12	C0001	00026040	09596	04391	2	172 FIRST AVE
BAKER, SHERRI K	0160	148	12		00021360	08064	05491	2	401 MAIN ST E
BAKER, WILLIAM E & KERRY K	0106	94	2.06		00013950	09444	06752	2	66 COLBY AVE
BAKUNAS, BARBARA J	0044	44.03	7		00005650	08160	08890	2	111 MAIN ST N
BAKUNAS, DAVID & OLIVIA	0111	98	9		00014720	09018	06168	2	72 WYCKOFF AVE
BAKUNAS, RICHARD & COLLIGAN, DEBORA	0164	151	17		00021840	09603	07590	2	9 SIMS AVE
BALDANZA, KAREN C	0016	16	9.01		00002070	08412	07677	2	44 FISK ST
BALDINO, JOHN & CHERYL	0179	162	18.05		00023910	09075	06393	2	74 OCEAN AVE
BALDWIN, MARY ELLEN	0187	167	14	D1130	00024930	05221	00239	2	130 FIRST AVE
BALDWIN, MARY; BENNETT, RON & CATHY	0187	167	14		00025090	05297	00554	1	130 FIRST AVE-131 BEACHFR
BALLOU, ROBERT A & SUZANNE W	0092	73	91		00012040	09235	06941	2	130 MORRIS AVE
BALSAMO, RITA & VINCENT	0208	176	60.02		00027940	08957	08255	2	541 MAIN ST E
BANDLOW, PAUL M & LINDA F	0137	123	24		00018110	09255	01731	2	297 CEDAR AVE
BANDSTRA, JOHN & KAREN	0223	184.01	3		00029990			2	309 FIRST AVE
BANDSTRA, RICHARD A & CONSTANCE	0224	184.01	9		00030050	09171	04056	2	325 FIRST AVE
BANGS, DAVID L	0123	111	11		00016260	09594	03938	2	68 FLETCHER AVE
BANJANY, ROBERT B JR & MAFFATONE, M	0081	68	89.02		00010670	09542	07116	2	69 VIRGINIA AVE
BANTA, SUSAN J	0096	81	170.01	C1015	00012560	08955	07339	2	101-5 MOUNT LN
BARBERA, ANTHONY & JOANNE	0152	140	3		00020240	09286	04989	2	388 PINE AVE
BARBERA, LOUIS	0012	13	21		00001590	09352	01385	2	35 GERTRUDE PL
BARDEN, KATHLEEN, ETAL, CO-TRUSTEES	0222	182.03	5		00029830	09311	02004	2	563 MARLIN AVE
BARDSLEY, LEONARD J III & NANCY B	0110	96	10		00014480	05763	00871	2	25 MINERVA AVE
BARLOW, LESLIE	0004	7	42.01		00000390	08738	09221	2	97 IROQUOIS RD
BARRETT, ERICA & WEXLER, WILLIAM	0211	177	35		00028350	09652	04767	2	555 MAIN ST E
BARRETT, WILLIAM & JENNIFER	0205	175	55		00027470	09231	07673	2	471 LONG AVE
BARRETT, WILLIAM J & NANCY M	0126	114	8.01		00016700			2	352 MAIN ST E
BARRETTI, MARK & DARLENE	0223	184.01	4		00030000	09314	00786	2	313 FIRST AVE
BARRETTI, MARK & DARLENE	0230	185	3.02		00030890	08721	03182	2	309 BEACHFRONT
BARROW, STEPHEN W & MARY LYNN	0056	49	14.06		00007340	08837	06906	2	157 CURTIS PL
BARTH, JAMES B & SANDRA	0213	178	9.03			09635	09516	2	234 SECOND AVE
BARTHOLOMEW, RICHARD & SUSAN	0119	108	5		00015780			2	121 LAKE AVE
BARTON, BARBARA & LENZA, JOANN	0202	174.01	14		00027080	09375	07284	2	25 CAPTAINS CT
BARTON, SUZANNE	0115	103	9.05		00015230	05065	00498	2	195 STOCKTON LAKE BLVD
BASILE, JOHN	0061	56	38	C0031	00008130			4A	200 PARKER AVE UNIT 31
BASS, CHARLES & JOANNE	0055	49	8		00007260	08406	08266	2	129 CURTIS PL
BASSISTA, MATTHEW W	0185	166	14		00024800	09338	01043	2	69 FIRST AVE
BASTARDO, PETER J & CATHERINE M	0021	21	11.01		00002705	09226	04419	2	92 CHURCH ST
BATEMAN, MARK D & SARA R	0159	147	11.01		00021100	09027	05553	2	458 EUCLID AVE
BATEMAN, THOMAS R & KATHERINE R	0172	157	23		00022950	08655	04471	2	43 PEARCE CT
BAUER, CHARLES & LORRAINE	0128	115	20		00017010	08346	04496	2	347 MAIN ST E
BAUER, JACQUELINE	0064	60	82		00008440	08639	00619	2	84 PEARCE AVE
BAUER, JACQUELINE	0064	60	83		00008450	08754	01374	2	88 PEARCE AVE
BAUER, MICHAEL C & CAREN M	0025	26.01	4		00003220	09640	00987	2	18 ALLEN AVE
BAUER, THOMAS B & JACQUELINE	0063	60	78.03		00008420	08932	01395	2	46 WOODLAND AVE
BAUER, THOMAS B & JACQUELINE	0063	60	79.03		00008430	05619	00631	2	82 PEARCE AVE
BAUTISTA, ALISON BALL & NICHOLAS	0120	109	3		00015860	09414	05513	2	118 FLETCHER AVE

TAXING DISTRICT NO. 29 MANASQUAN BORO

COUNTY NO. 13 MONMOUTH

NAME OF OWNER ADDITIONAL OWNERS	PAGE NO.	BLOCK NO.	LOT NO.	LOT QUALIF.	ACCOUNT NO.	DEED BOOK PAGE	CLASS	PROPERTY LOCATION
BAXTER, PHYLLIS J	0241	191	8		00032480		2	529 BRIELLE RD
BD OF ED-BOROUGH OF MANASQUAN	0035	38	1.02		00004490		15A	167 BROAD ST
BD OF ED-BOROUGH OF MANASQUAN	0051	45.06	13.01		00006740		15A	MAIN ST N
BD OF ED-BOROUGH OF MANASQUAN	0052	46	3.01		00006780		15A	169 BROAD ST
BD OF ED-BOROUGH OF MANASQUAN	0053	47	52.01		00006970		15A	168 BROAD ST
BEACH ANNEX, LLC C/O PIETRUCHA, DOT	0046	45	21		00006030	09050 09380	2	227 BROAD ST
BEACH SIDE VILLAS CONDO ASSOC INC	0194	170	12				15F	171 BEACHFRONT
BEATUS, LLC	0234	186.02	14		00031510	09687 07404	2	556 RIVERSIDE DR
BECK, KURT DAVIS & KATHLEEN MARY	0226	184.02	12		00030330	09147 05245	2	564 SALMON AVE
BECKER, KARL & SUSAN	0089	71	118.03		00011600	05656 00419	2	57 MORRIS AVE
BEDARD, ROBERT & JEANNE M	0233	186.01	16		00031320	08053 09801	15F	385 FIRST AVE
BEEBE, EDGAR D JR & MARILYN J	0234	186.02	13		00031500		2	554 RIVERSIDE DR
BEER, LEE ALISON	0010	12	3.01		00001240	09412 01793	2	63 CLARK ST
BEGGANS, JOSEPH A	0072	64	27.01	C0210		09731 07385	2	34 BROAD ST, UNIT 210
BEHRE, DOUGLAS & LAUREN	0014	14	27		00001800	09625 03127	2	16 IROQUOIS RD
BEJOT, LORETTA	0235	186.03	2		00031590	09713 07465	15F	565 WHITING AVE
BELGER, JEFFREY P & KRISTIN M	0027	27	17		00003560	05846 00236	2	35 MAIN ST
BELLARAN, JUDITH A	0027	27	19.01		00003580	09526 09567	2	27 MAIN ST
BELLINGHAM-GINDEL, LISA M	0149	136	7		00019750	08813 06730	2	113 GLIMMER GLASS CIR
BELLO, MARY JANE	0059	56	38	C0003	00007850	08494 01393	4A	200 PARKER AVE UNIT 3
BELLO, MARY JANE	0059	56	38	C0005	00007870	08403 07722	4A	200 PARKER AVE UNIT 5
BELLOG, DENISE	0165	152	8		00021980	08183 05130	2	15 PERSHING AVE
BELMONTE, GERARD JR & EILEEN	0130	117	15		00017280	08874 01298	2	289 MAIN ST E
BELOTT, FRANK R & MELISSA J	0105	93	10		00013790	09487 03799	2	95 COLBY AVE
BENJAMIN, MICHAEL & BETH	0070	63	50		00009290	05073 00055	2	17 PARKER AVE
BENNER, JAMES & HUBER, JANE	0099	85	4.01		00012980	05022 00879	2	256 PINE AVE
BENNETT, RONALD & CATHERINE	0187	167	14	D1131			2	131 BEACHFRONT
BENVENUTO, ALDO & DISTASSI-VALDES, D	0073	64	27.01	C0305	00024940	09677 06582	2	34 BROAD ST, UNIT 305
BERESCHAK, CHERYL J	0201	174.01	6		00027000	09608 07421	2	9 CAPTAINS CT
BERMAN, ALEC H & KREY, LAURA ADELE	0109	95	15		00014330	09318 01999	2	33 WYCKOFF AVE
BERMINGHAM, DEBRA	0061	56	38	C0034	00008160	09306 02161	4A	200 PARKER AVE UNIT 34
BERMINGHAM, DEBRA	0062	56	38	C0035	00008170	09306 02156	4A	200 PARKER AVE UNIT 35
BERNHOLZ, RYAN & ELLEN	0183	165	21.01		00024510	09618 03023	2	54 FIRST AVE
BERNHOLZ, RYAN & ELLEN	0183	165	21.02		00024515	09618 03032	2	57 BEACHFRONT
BERNSTEIN, STEPHEN & FRANCINE	0226	184.02	14		00030350	08691 00503	2	556 SALMON AVE
BERTUCCI, FRANK, MARIA & SUSAN	0075	65.02	16.01		00009810		4A	ABE VOORHEES DR
BERTUCCI, FRANK, MARIA & SUSAN	0075	65.02	16.02		00009820		4A	155 MAIN ST
BERTUCCI, SUSAN	0062	59	1.02		00008290		2	14 WOODLAND AVE
BEST, JOHN & DEBORAH L	0109	95	14		00014320	05965 00687	2	31 WYCKOFF AVE
BEST, MICHAEL & MICHELE	0004	7	71		00000510	09660 07919	2	100 MANITO RD
BETTENCOURT, ELAINE & RICHARD M	0044	44.04	10		00005760	08970 03892	2	37 MCGREEVEY DR
BEVILACQUA, GABRIEL & PHYLLIS	0150	136	17		00019850	08004 02747	2	133 GLIMMER GLASS CIR
BEYERSDORF, JOHN & MARJORIE TRUST	0175	158	15.04		00023340	08059 00287	2	40 JACKSON AVE N
BHATTACHARYA, KINGSUK & MERCHANT, B	0197	171	15		00026370	09688 08907	2	173 FIRST AVE
BHATTACHARYA, KINGSUK & MERCHANT, B	0197	171	17		00026380	09414 00779	2	171-171-1/2 FIRST AVE
BHATTACHARYA, KINGSUK & MERCHANT, BINDI	0211	177	37.01		00028370	09516 09635	2	561 MAIN ST E
BIAMONTE, JESSICA & DOLAN, MARYELLE	0094	80	5		00012370	08777 04787	2	264 VIRGINIA AVE E
BIAMONTE, MARC & MICHELE	0132	119	17.02		00017480	09332 01634	2	333 EUCLID AVE
BIDE-A-WEE, LLC C/O TWADDELL, JILL	0183	165	19.01		00024470	08977 07035	2	50 FIRST AVE
BIGLEY, BERNARD F III & WENDY	0105	94	1.03		00013890		2	82 COLBY AVE
BILENKI, MICHAEL A & N IRENE	0189	168	12		00025250	05197 00984	2	131 FIRST AVE
BILODEAU, WILFRED ANDREW & JENNIFER	0040	42	1		00005190	09666 04123	2	29 TRENTON AVE
BINDLER, LORI	0169	156	1		00022550	08783 01207	2	93 OCEAN AVE
BINNS, KATHLEEN M	0109	96	4.02		00014420	05359 00918	2	12 WYCKOFF AVE
BIRD, MARY LOU	0231	185	27		00031150	05782 00990	2	366 FIRST AVE-367 BEACHFR
BIRRIATELLA, THOMAS & AMY S	0013	14	6		00001630	08750 02479	2	58 IROQUOIS RD
BISAZZA, DEAN & BARCLAY, TRACEY M	0025	26.01	20		00003290	08004 05561	2	40 FOREST AVE
BITNER, ANNA E	0054	48	11.01		00007070	09745 05950	2	228 BROAD ST
BLACK, WILLIAM JR & PAULA	0133	120	17.02			09746 01811	2	374 CEDAR AVE
BLACKMAN, JEFFREY & KIMBERLY	0003	7	32.02		00000350	09469 09594	2	61 NARRUMSON RD
BLANK, GARY A & CATHERINE	0059	56	38	C0002	00007840	09561 09142	4A	200 PARKER AVE UNIT 2
BLASI, ANTHONY & DEBORAH	0076	66	15		00009950	09365 04286	2	40 SOUTH ST
BLAUVELT, THOMAS & KRISTEN	0128	115	9.07		00016905	09640 02284	2	380 EUCLID AVE
BLOETJES, RAYMOND & KATHLEEN	0013	14	14		00001680	05858 00992	2	14 LAKEWOOD RD
BLORE, MARSHALL E & BLORE, JANICE	0206	175	80		00027590	08803 09574	15F	521 LONG AVE
BLUE LOBSTER ENT LLC, C/O SURF TACO	0063	60	5.01		00008350	08368 06934	4A	121 PARKER AVE
BLUMETTI, JAMES & REILLY, XASET	0202	174.01	11		00027050	09710 04882	2	19 CAPTAINS CT
BOB GRUNDERS DOCKAGE, LLC	0148	134	17.01		00019660	08651 06710	2	417 PERRINE BLVD

TAXING DISTRICT NO. 29 MANASQUAN BORO

COUNTY NO. 13 MONMOUTH

NAME OF OWNER ADDITIONAL OWNERS	PAGE NO.	BLOCK NO.	LOT NO.	LOT QUALIF.	ACCOUNT NO.	DEED BOOK	DEED PAGE	CLASS	PROPERTY LOCATION
BOBZIN, LOUISA D & ESDAILE, A & BOBZIN, M	0014	15	2.02		00001870	09102	03812	2	57 CHURCH ST
BOCZON, BRYAN & SHANNON	0150	136	28		00019960	09285	09895	2	153 GLIMMER GLASS CIR
BODNAR, BRIAN & KATHLEEN C/O DUGAN	0120	109	8.05		00015920	08995	01660	2	39 JACKSON AVE N
BODNAR, GLENN D & MURPHY, SUZANNE M	0053	48	4.01		00007020	08218	07882	2	246 BROAD ST
BOGAN, JAMES F & JOAN L, TRUSTEES	0030	31	13		00003860	09619	07203	2	145 ATLANTIC AVE
BOGAN, PATRICIA	0037	40	2		00004800	08462	08844	2	108 ATLANTIC AVE
BOGSTAHL, SCOTT C & FRANCES	0126	114	11		00016720	05049	00001	2	25 JACKSON AVE N
BOKER 31 LLC	0012	13	5		00001510	09697	04283	2	42 LAKEWOOD RD
BOLDERMAN, BRUCE W & MARIA C	0014	14	28		00001810	05836	00903	2	20 IROQUOIS RD
BOLTON, PATRICIA A	0039	41	9		00005070	05070	00024	2	23 NEWARK AVE
BONELLI, RICHARD P & DAWN D	0119	107	10		00015700	05473	00973	2	89 COWART AVE
BONGARDINO, JOHN J JR & LINDA A	0029	31	12		00003850	09589	05054	2	141 ATLANTIC AVE
BONKOSKI, ANN LIVING REVOCABLE TRST	0168	154	10		00022390	05426	00177	2	20 MEADOW AVE
BONNER, MICHAEL & PICCOLO, KIM	0146	133	3.01		00019400	09536	00197	2	390 PERRINE BLVD
BONNER, MICHAEL N & PICCOLO, KIM E	0155	142	27.01		00020580	09333	09728	2	439 EUCLID AVE
BONNER, VINCENT R & BONNER, LYNN M	0085	70	34		00011170	09033	05367	2	75 MARCELLUS AVE
BORKOWSKI, THOMAS P & ANGELA	0082	68	99		00010710	09714	07227	2	47 VIRGINIA AVE
BOROUGH OF MANASQUAN	0001	1	1		00000010	02184	00048	15C	110 LENAPE TR
BOROUGH OF MANASQUAN	0001	2	1.02		00000025			15C	55 MANITO RD
BOROUGH OF MANASQUAN	0001	2	1.03		00000020	02184	00048	15C	201 IROQUOIS RD
BOROUGH OF MANASQUAN	0001	2	1.04		00000025			15C	95 MANITO RD
BOROUGH OF MANASQUAN	0001	3	1.01		00000030			15C	200 IROQUOIS RD
BOROUGH OF MANASQUAN	0005	8.01	9.01		00000570	08006	00670	15C	112 IROQUOIS RD
BOROUGH OF MANASQUAN	0006	9	30.01		00000770			15C	199 SOUTH ST
BOROUGH OF MANASQUAN	0018	18	27		00002340	03561	00590	15C	21 FISK ST
BOROUGH OF MANASQUAN	0023	24	1.01		00003030			15C	SOUTH ST
BOROUGH OF MANASQUAN	0024	25	1.01		00003080			15C	36 CENTRAL AVE
BOROUGH OF MANASQUAN	0026	27	5.01		00003450			15C	1 SOUTH ST
BOROUGH OF MANASQUAN	0029	30	1		00003740			15C	19 MAIN ST N
BOROUGH OF MANASQUAN	0030	32	1.03		00003900	09406	07075	15C	27 OSBORN AVE
BOROUGH OF MANASQUAN	0030	32	1.06		00003890			15C	67 ATLANTIC AVE
BOROUGH OF MANASQUAN	0030	33	1.01		00003930			15C	12 MAIN ST N
BOROUGH OF MANASQUAN	0032	35	14		00004160	09695	08698	15C	86 MAIN ST
BOROUGH OF MANASQUAN	0035	37	3.02		00004425			15C	49 ATLANTIC AVE
BOROUGH OF MANASQUAN	0044	44.03	11		00005660			15C	99 MAIN ST N
BOROUGH OF MANASQUAN	0062	58	1.04		00008220	05143	00939	15C	93 PEARCE AVE RGHT OF WAY
BOROUGH OF MANASQUAN	0062	58.01	2		00008250			15C	151 PARKER AVE
BOROUGH OF MANASQUAN	0062	58.02	1.02		00008260	09725	04490	15C	145 PARKER AVE
BOROUGH OF MANASQUAN	0062	59	1.01		00008280			15C	2 WOODLAND AVE
BOROUGH OF MANASQUAN	0076	66	29.01		00010045			15C	65 ABE VOORHEES DR
BOROUGH OF MANASQUAN	0088	71	1.01		00011490	08150	04966	15C	160 SOUTH ST
BOROUGH OF MANASQUAN	0090	72	2.01		00011820	05417	00394	15C	135 MORRIS AVE
BOROUGH OF MANASQUAN	0092	75.01	1.01		00012100			15C	255 PERRINE BLVD
BOROUGH OF MANASQUAN	0093	77.01	155		00012240			15C	160 MARCELLUS AVE
BOROUGH OF MANASQUAN	0101	87	1		00013270			15C	251 MAIN ST E
BOROUGH OF MANASQUAN	0102	89	4.02					15C	201 MAIN ST E
BOROUGH OF MANASQUAN	0102	89	4.02					15C	201 MAIN ST E
BOROUGH OF MANASQUAN	0113	99	3		00013420	05914	00162	15C	28 STOCKTON LAKE BLVD
BOROUGH OF MANASQUAN	0114	99	12		00014910			15C	28 STOCKTON LAKE BLVD
BOROUGH OF MANASQUAN	0114	100	1		00015050			15C	110 STOCKTON LAKE BLVD
BOROUGH OF MANASQUAN	0114	100.01	1		00015060			15C	150 STOCKTON LAKE BLVD
BOROUGH OF MANASQUAN	0114	100	1		00015070			15C	150 STOCKTON LAKE BLVD
BOROUGH OF MANASQUAN	0114	101	1		00015080			15C	130 STOCKTON LAKE BLVD
BOROUGH OF MANASQUAN	0114	102	4		00015110	08506	09822	15C	180 STOCKTON LAKE BLVD
BOROUGH OF MANASQUAN	0147	133	21		00019480			15C	425 VIRGINIA AVE E
BOROUGH OF MANASQUAN	0150	136	27		00019950			15C	400 BRIELLE RD
BOROUGH OF MANASQUAN	0152	137	13		00020130			15C	VIRGINIA AVE E
BOROUGH OF MANASQUAN	0152	138	1		00020200			15C	435 CEDAR AVE
BOROUGH OF MANASQUAN	0152	139	31		00020220			15C	455 PERRINE BLVD
BOROUGH OF MANASQUAN	0153	140	13		00020290			15C	PINE AVE-CEDAR AVE
BOROUGH OF MANASQUAN	0154	141	13		00020400			15C	CEDAR AVE
BOROUGH OF MANASQUAN	0154	142	10		00020490			15C	CEDAR AVE
BOROUGH OF MANASQUAN	0176	161	2		00023600			15C	STOCKTON LAKE BLVD
BOROUGH OF MANASQUAN	0179	163	1		00024000			15C	69 SECOND AVE
BOROUGH OF MANASQUAN	0183	165	17		00024450			15C	RIGHT OF WAY 4 FOOT
BOROUGH OF MANASQUAN	0184	165	32.01		00024660	08482	06493	15C	90 FIRST AVE-95 BEACHFRON
BOROUGH OF MANASQUAN	0184	165	32.02		00024661			15C	79 BEACHFRONT
BOROUGH OF MANASQUAN	0184	165	32.03		00024662			15C	81 BEACHFRONT
BOROUGH OF MANASQUAN	0184	165	32.04		00024663			15C	83 BEACHFRONT

TAXING DISTRICT NO. 29 MANASQUAN BORO

COUNTY NO. 13 MONMOUTH

NAME OF OWNER ADDITIONAL OWNERS	PAGE NO.	BLOCK NO.	LOT NO.	LOT QUALIF.	ACCOUNT NO.	DEED BOOK PAGE	CLASS	PROPERTY LOCATION
BOROUGH OF MANASQUAN	0184	165	33		00024670		15C	OCEANFRONT BEACH-NORTHEND
BOROUGH OF MANASQUAN	0186	166	35.01		00024890	05958 00832	15C	124 OCEAN AVE-80 SECOND A
BOROUGH OF MANASQUAN	0191	169.02	30		00025610		15C	150 THIRD AVE
BOROUGH OF MANASQUAN	0192	169.03	11		00025680		15C	130 THIRD AVE
BOROUGH OF MANASQUAN	0199	173	1.01		00026710	01931 00240	15C	100 FOURTH AVE
BOROUGH OF MANASQUAN	0216	179	1.02		00029000	08026 07734	15C	204 FIRST AVE
BOROUGH OF MANASQUAN	0216	180	1		00029010		15C	OCEANFRONT BEACH
BOROUGH OF MANASQUAN	0238	187	26		00032000		15C	435 BEACHFRONT
BORRELLI, CYNTHIA	0084	70	2.06			09694 03851	2	9 MARCELLUS AVE
BORUSZKOWSKI, LILLY A	0156	143	19		00020740	05561 00716	1	457 EUCLID AVE
BOSKO, JOHN & TAYLOR, DON	0055	49	2		00007200	05366 00578	2	103 CURTIS PL
BOSSONE, JOSEPH	0041	43	1.01		00005240	05066 00789	2	46 RIDGE AVE
BOSSONE, PATRICIA YOLANDA	0003	7	21.01		00000310	09216 01778	2	81 NARRUMSON RD
BOSTEL, FREDERICK & MARLENE	0185	166	5		00024710	04985 00160	15F	48 SECOND AVE
BOUBLIS, DANIEL & RANDI	0169	155	8		00022510	09046 06401	2	20 PEARCE CT
BOULDER CONCEPTS, LLC	0075	65.01	24.03		00009900	09373 05660	4A	10 SOUTH ST
BOUNASSI, RUTH	0039	40	20		00004980	09322 08238	2	14 NEWARK AVE
BOWLING, RICHARD M	0015	15	28		00001980	08701 00810	2	40 CLARK ST
BOYKO, JOHN & SCLAFANI, GINA	0140	127	5		00018570	09685 07417	2	364 RIVER PL
BOYLE, CHRISTOPHER JAMES & CAROLYN	0153	140	26.03		00020320	09449 05452	2	395 CEDAR AVE
BOYLE, EILEEN W	0158	147	10		00021090	08306 03536	2	452 EUCLID AVE
BOYLE, JOHN T & MARY ELLEN	0099	85	6.01		00012990	05264 00640	2	260 PINE AVE
BOZ, JAMES & NOREEN	0220	182.01	20		00029480	09213 02008	2	583 BRIELLE RD
BOZZOMO, FRANK A & CHRISTINE	0172	157	27		00022990	09385 03419	2	35 PEARCE CT
BRADENTON BEACH DEVELOPMENT, LLC	0070	64	2		00009330	09074 08159	2	11 PEARCE AVE
BRADLEY, DEREK & MAURA	0067	62	25.01		00008850	08394 09914	2	84 PARKER AVE
BRADLEY, JEFFREY P	0089	71	126		00011630	05255 00303	2	47 MORRIS AVE
BRADLEY, JEREMY & MELINA	0194	170	12	C0003	00026060	09606 05966	2	171A BEACHFRONT
BRADLEY, MAUREEN	0037	39	9.03		00004720	05739 00856	2	42-1/2 MAIN ST N
BRADY, JANE H	0070	64	4		00009350	09547 02687	2	21 PEARCE AVE
BRADY, TERRENCE F & JANE E	0067	62	56.01		00008870	09638 04821	2	28 PARKER AVE
BRAMLEY, CLEMENT S JR & SUSAN J	0043	44.03	3		00005610		2	15 JAMES PL
BRANCATO, JEROME & JONES, KAREN J	0095	80	26		00012470	09627 00309	2	257 PINE AVE
BRASH, LAURA L	0069	63	35		00009150	09676 05347	2	46 PEARCE AVE
BRAVIK, JOSEPH W & SUSAN M	0186	166	19		00024850	05533 00795	2	49 FIRST AVE
BRAY, ALFRED P III	0221	182.02	11		00029730	09036 05853	2	566 MARLIN AVE
BREDEHORST, JOHN C & MORENO, ANN M	0041	43	7		00005280	08732 02806	2	22 RIDGE AVE
BREDEHORST, JOHN C & MORENO, ANN M	0209	177	3		00028100	08782 04692	2	560-560-1/2 BRIELLE RD
BRENNAN, ANDREW & ANDREA	0070	64	8		00009390	08612 00593	2	37-37-1/2 PEARCE AVE
BRENNAN, MICHAEL J & DIANE E	0134	121	10		00017750	08772 09226	2	364 PINE AVE
BRENNAN, SUSAN & CHRISTOPHER J	0036	38	6.02		00004580	08801 03323	2	34 ELIZABETH AVE
BRENNAN, TERRANCE M & DEBORAH	0007	9	34.03		00000810	08297 05613	2	173 SOUTH ST
BRENNER, CLIFFORD & MICHELE	0172	157	32		00023040	08932 04908	2	64 ROGERS AVE
BRENNER, MICHAEL & MARYBETH	0151	136.01	2		00019990	09269 08291	2	104 GLIMMER GLASS CIR
BRENNER, REBECCA	0116	105	8		00015340	05745 00752	2	40 COWART AVE
BRENT, HAROLD & KLUSEK, LOUISE	0011	12	60		00001460	04567 00348	2	15 MINNESINK RD
BRESNAHAN, BRUCE	0096	81	170.01		00012650	05619 00657	2	105-6 MOUNT LN
BREWER, THOMAS & PAIGE	0028	28	1.02	C1056		09723 09034	2	5 CENTRAL AVE
BRIAN J & CAROL A BUDISAK JOINT REV	0184	165	31.03		00024640	09738 06592	2	76 FIRST AVE-77 BEACHFRON
BRIELLE RD PROPERTIES, LLC C/O ZITO	0213	178	6.01		00018580	08959 03358	4A	570 BRIELLE RD
BRIELLE ROAD HOLDINGS, LLC	0212	178	1.03			09397 05208	15F	582-84 BRIELLE RD/243 FIR
BRIELLE ROAD HOLDINGS, LLC	0212	178	1.03	C0001		09397 05208	2	582 BRIELLE RD, UNIT A-1
BRIELLE ROAD HOLDINGS, LLC	0213	178	1.03	C0002		09397 05208	2	584 BRIELLE RD, UNIT A-2
BRIELLE ROAD HOLDINGS, LLC	0213	178	1.03	C0003		09397 05208	2	582 BRIELLE RD, UNIT A-3
BRIELLE ROAD HOLDINGS, LLC	0213	178	1.03	C0004		09397 05208	2	584 BRIELLE RD, UNIT A-4
BRILL-HOPPER FAMILY REVOCABLE TRUST	0198	171	31		00026510	09623 02180	2	157 FIRST AVE
BROAD STREET COMMONS, A CONDOMINIUM	0072	64	27.01		00009590	09662 08284	15F	34 BROAD ST
BROAD STREET COMMONS, A CONDOMINIUM	0073	64	27.01				2	34 BROAD ST, UNIT 306
BROAD STREET REALTY, LLC	0032	35	15.01				4A	13 BROAD ST
BROCK, MATTHEW	0166	153	1		00022110	08027 09543	2	63 ROGERS AVE
BRODERICK ON MAIN, LLC	0214	178	26		00028610	09746 04821	2	569-571 MAIN ST E
BRODY, MATTHEW N & KIAH M	0016	17	5		00002120	09007 02124	2	71 CHURCH ST
BROEGE, PETER J & CATHLEEN L	0240	190	1.01		00032370	09020 08761	1	MANASQUAN RIVER ISLAND
BROOMAN, DAVID J	0226	184.03	3		00030400	09144 05592	2	555 PIKE AVE
BROPHY, THERESA	0097	81	170.03	C1154	00012730	08887 09834	2	115-4 CURTIS AVE
BROWN, DAVID J & JERRI A	0017	17	17		00002250	04444 00175	2	30 FISK ST
BROWN, DUSTIN C & JESSICA L	0070	64	6		00009370	09338 02791	2	29 PEARCE AVE
BROWN, GARY W & TERESA	0090	72	1.06		00011770	05630 00247	2	138 UNION AVE

TAXING DISTRICT NO. 29 MANASQUAN BORO

COUNTY NO. 13 MONMOUTH

NAME OF OWNER ADDITIONAL OWNERS	PAGE NO.	BLOCK NO.	LOT NO.	LOT QUALIF.	ACCOUNT NO.	DEED BOOK	DEED PAGE	CLASS	PROPERTY LOCATION
BROWN, GEOFFREY S & SUZANNE K	0021	21	9		00002690	08120	04489	2	75 CENTRAL AVE
BROWN, GERALD J & PATRICIA A	0101	87	8		00013310	05629	00019	2	15 DEWEY AVE
BROWN, JAMES J JR & MELISSA	0096	81	170.01	C1055	00012640	09535	01239	2	105-5 MOUNT LN
BROWN, JAMES T & ELIZABETH W	0100	86	5.03		00013140	09487	04674	2	260 CEDAR AVE
BROWN, JEFFREY & DONNA	0084	69	37		00010980	09358	01714	2	86 MARCELLUS AVE
BROWN, JENNIFER C	0097	81	170.03	C1212	00012750	08767	02850	2	121-2 CURTIS AVE
BROWN, JOHN JOSEPH	0119	107	9		00015690	09659	04468	2	93 COWART AVE
BROWN, LINDA J	0031	35	7.01		00004090			2	50 MAIN ST
BROWN, MICHAEL & TRISHA	0020	21	3		00002610	09620	02747	2	3 ALLEN AVE
BROWN, MICHAEL & TRISHA	0121	109	15		00015980	08265	02883	2	123 MCLEAN AVE
BROWN, RAYMOND A & ROSEANN W	0146	133	1.01		00019390	09538	04350	2	386 PERRINE BLVD
BROWN, RAYMOND A & ROSEANN W	0147	134	1.01		00019560	09538	04350	2	387 PERRINE BLVD
BROWN, ROBERT J & REBECCA L	0229	184.05	12		00030810	08960	09310	2	564 PIKE AVE
BROWN, SHAUN M & STEPHANIE	0041	43	9		00005300	08971	00420	2	14 RIDGE AVE
BROWN, WILLIAM H & BARBARA L	0132	119	13		00017460			2	37 MCCLELLAN AVE S
BROWNE, SANFORD & LISA	0203	175	14		00027230	09694	04233	2	476 BRIELLE RD
BRUBAKER, NANCY	0218	182.01	4		00029320	08723	05806	2	291 FIRST AVE
BRUNDAGE, DONNA BOYAN & ROBERT F	0015	15	8		00001920	09155	04299	2	19 IROQUOIS RD
BRUNELLE, LORRAINE	0007	10	8.02		00000850	05979	00245	2	109 LAKEWOOD RD
BRUNNER, PAUL P & PATRICIA A	0069	63	44		00009230	05503	00927	2	29-29-1/2 PARKER AVE
BRUTON, RANDY A & KAREN M	0013	14	16		00001700	08161	06839	2	117 SOUTH ST
BRYANT, FREDERICK C & JACQUELINE P	0118	107	6.02		00015670	05655	00169	2	94 MCLEAN AVE
BRYANT, JASON A & SHARON M	0003	7	29.02		00000340	08736	06376	2	65 NARRUMSON RD
BRYNDZA, JOHN & KATELYN	0071	64	13		00009440	09608	05196	2	57 PEARCE AVE
BUANNIC, SUZANNE & DENIS JR	0086	70	115		00011310	09231	09711	2	74 MORRIS AVE
BUBLE, WILLIAM J & REGINA C, TRUSTEE	0234	186.03	1		00031580	09441	02555	2	573 WHITING AVE
BUCCIARELLI, JOHN P & ANNA	0047	45.01	28.02		00006180	08061	06154	2	26 SPRUCE AVE
BUCHNEY, ROBERT S & NANNETTE	0164	151	11		00021810	09623	05233	2	424 MAIN ST E
BUCKIEWICZ 2014 TRUST	0014	14	21		00001750	09617	09208	2	91 SOUTH ST
BUDDLE, NANCY T	0126	114	10.01		00016710	08694	08083	2	362 MAIN ST E
BUDDLE, PATRICK & NANCY: TORTOMASI, S	0005	9	16		00000640	09399	02609	2	19 LAKEWOOD RD
BUDZEK, MICHAEL & JAY ZIZNEWSKI, ESQ	0158	146	16.01		00020970			2	518 PERRINE BLVD
BUGLIARO, MICHAEL & COLLEEN	0004	7	61		00000460	05400	00045	2	80 MANITO RD
BUGLIARO, STEPHEN & KELLY ANN	0004	7	58.01		00000450	09524	09397	2	74 MANITO RD
BUONATO, ROBERT & ISABEL WENDY	0037	39	11.01		00004730	09583	04291	2	36 MAIN ST N
BUONTEMPO, STEVEN M, TRUSTEE	0135	121	27.01		00017830	09598	01523	2	367 CEDAR AVE
BURGER, ERIC J & GENEVIEVE C	0125	112	17.02		00016490	09270	08856	2	33 FLETCHER AVE
BURGESS, BRIAN & LISA	0008	10	56.01		00001050	09197	04718	2	68 NARRUMSON RD
BURKE, CARL J & MARGARET	0152	137	48		00020140	09341	03582	2	405 PINE AVE
BURKE, CAROLYN	0159	147	13.02		00021140	08600	04908	2	451 MAIN ST E
BURKE, JOHN E & LINDSAY C	0124	112	6		00016380	09434	01366	2	274 MAIN ST E
BURKE, JOHN J & JESSICA L	0181	164	31.01		00024280	09369	00176	2	4 STOCKTON AVE
BURKE, JOHN R & ELIZABETH D N	0125	112	15		00016470			2	49 FLETCHER AVE
BURKE, MARIE F	0049	45.03	51		00006430			2	15 SPRUCE AVE
BURKE, TIMOTHY P	0091	73	72		00011940	09489	08431	2	145 MARCELLUS AVE
BURNS, MARTIN J & LEAH C	0112	98	13		00014760	08920	07299	2	56 WYCKOFF AVE
BURNS, WILLIAM F & LISA	0137	124	20.01		00018210	05716	00730	2	305 PINE AVE
BURROUGHS, KARIN	0010	12	17		00001310	09135	09888	2	80 MOHEGAN RD
BURROWS, JOYCE A	0033	35	25	C0002	00004259	08736	00741	2	12-2 OSBORN AVE
BURY, STUART J & SLAVIN, JANE	0232	186.01	12		00031280	09015	07377	2	395 FIRST AVE
BUSHONG, CHARLOTTE ETTA	0109	96	4.01		00014410	09394	09361	2	222 MAIN ST E
BUTTERFIELD, JAMES III & KATHLEEN, ANN	0198	171	24.02		00026440	09340	03782	2	164 SECOND AVE
BUZAK, EDWARD J & GAIL M	0192	169.04	3		00025710			2	107 OCEAN AVE
BWB REALTY, LLC	0060	56	38	C0007	00007890	09057	00842	4A	200 PARKER AVE UNIT 7
BWB REALTY, LLC	0060	56	38	C0013	00007950	09057	00936	4A	200 PARKER AVE UNIT 13
BYRNE, JOHN & DEBRA	0023	23	7.06			09690	08968	2	39 SOUTH ST
BYRNE, JUDITH TRUST	0025	26.01	6.01		00003240	09086	03940	2	59 CENTRAL AVE
BYRNE, TRACEY	0036	39	1.01		00004640	09682	02630	2	62 MAIN ST N
BYRNES, RYAN & PALLADINO, ANNE	0152	140	5.03		00020250	09225	01156	2	392 PINE AVE
CACCAVALE, SAMUEL R & PATRICIA A	0039	41	5		00005030	08855	00839	2	122 ATLANTIC AVE
CAFFIERO, MICHAEL A III & TARA	0069	63	36		00009160	09151	06045	2	45 PARKER AVE
CAGGIANO, CARMEN & CAGGIANO, MIKE	0168	154	11		00022400	08008	07526	2	91 ROGERS AVE
CAIN, JEAN S	0048	45.01	32		00006210	05650	00185	2	42 WILLOW WAY
CALDWELL, RICHARD & KATHRYN	0092	73	87		00012020	09108	00018	2	134 MORRIS AVE
CALIANESE, DAVID & PHYLLIS	0118	107	3		00015650	09282	07136	2	82 MCLEAN AVE
CALLAGHAN, KAY S	0217	181	10		00029140	00000	00000	2	275 BEACHFRONT-276 FIRST
CALLAHAN, BARBARA L	0122	110	6		00016090	05859	00598	2	94 FLETCHER AVE
CALLAHAN, BRIAN H & JENNIFER A	0133	120	30		00017660	09216	07898	2	363 EUCLID AVE

TAXING DISTRICT NO. 29 MANASQUAN BORO

COUNTY NO. 13 MONMOUTH

NAME OF OWNER ADDITIONAL OWNERS	PAGE NO.	BLOCK NO.	LOT NO.	LOT QUALIF.	ACCOUNT NO.	DEED BOOK	DEED PAGE	CLASS	PROPERTY LOCATION
CAMPAGNA, MARK S & LINDA S TOBEY	0218	182.01	3		00029310	08829	02874	2	293 FIRST AVE
CAMPBELL, BRAD C & CHELSEA L	0122	110	5		00016080	09627	04485	2	90 FLETCHER AVE
CAMPBELL, BRUCE & LINDA	0044	44.04	4		00005700	09145	09516	2	15 MCGREEVEY DR
CAMPBELL, BRUCE C JR & MEREDITH J	0005	8	13.01		00000540	09131	03023	2	104 IROQUOIS RD
CAMPBELL, JAMES & DEBRA	0217	181	1.01		00029020	09231	07029	2	300 FIRST AVE
CAMPBELL, JAMES & LORRAINE	0083	69	7		00010830	09027	06403	2	26 MARCELLUS AVE
CAMPBELL, JOHN P & KELLIE	0122	110	7		00016100	09092	01662	2	96-96-1/2 FLETCHER AVE
CAMPBELL, NEAL B & BARBARA	0237	187	25.02		00031990	09248	05005	2	431 BEACHFRONT
CAMPBELL, NICHOLAS A & SARAH	0155	142	19.01		00020540	09153	03897	2	452 CEDAR AVE
CAMPBELL, RICHARD & ALISSA	0217	181	7		00029110	08375	06819	2	284 FIRST AVE-285 BEACHFR
CAMPBELL, RYAN D & SUZANNE E	0092	73	89		00012030	09061	00973	2	132 MORRIS AVE
CAMPBELL, STUART & NATASHA	0048	45.02	14		00006260	09692	05010	2	32 OLD SQUAN RD
CAMPI, CORINNE	0069	63	32		00009130	09266	00231	2	53 PARKER AVE
CAMPI, MICHAEL A & NANCY P	0054	48	7		00007050	08055	04598	2	109 SEA GIRT AVE
CANARICK, EMMA	0010	12	13		00001290	09256	06863	2	72 MOHEGAN RD
CANNING, JOHN S & CATHERINE A	0038	40	9		00004870	08358	05639	2	55 MAIN ST N
CANNIZZARO, KALI H	0071	64	14		00009450	09676	00632	2	61 PEARCE AVE
CANTILLO, THOMAS A III, ETAL, TRUSTEE	0161	149	14		00021510	09179	05937	2	149 FLETCHER AVE
CANTIN, MARK D & ERIKA P	0234	186.02	18		00031550	09121	02152	2	568 RIVERSIDE DR
CAPELLI, LAWRENCE V & SWANSON, ANN	0124	112	7		00016390	05479	00586	2	278 MAIN ST E
CAPODANNO, GABOR & GINA	0129	116	1.03		00017020	08844	03375	2	22 FARRAGUT AVE S
CAPONE, ANTHONY	0193	169.05	58.02		00025850	08243	05839	2	4 RIDDLE WAY
CAPPETTA, JOHN & LAURA	0109	96	6		00014440	09521	04775	2	234 MAIN ST E
CAPRA, DOUGLAS R & JUDY J	0108	95	3		00014190	09381	02173	2	42 COLBY AVE
CAPRIO, GARY & LINDA	0072	64	27.01	C0205		09676	06889	2	34 BROAD ST, UNIT 205
CAPUANO, REBECCA	0035	38	4.06		00004540	09454	01047	2	66 MAIN ST N
CAPUTO, JOSEPH & DIANE	0134	121	16.02		00017780	09087	07278	2	376 PINE AVE
CARABETTA, NICHOLAS A III & KERIANNE	0071	64	16		00009470	09427	01267	2	69 PEARCE AVE
CARAVELA, MANUEL & LISA	0094	80	9		00012390	09309	01836	2	272 VIRGINIA AVE E
CARBONE, JOHN V & DIANE M	0230	185	7		00030930	08065	00167	2	320 FIRST
CARBONE, JOHN V & DIANE M	0237	187	16		00031890	08002	09768	2	410 FIRST AVE-411 BEACHFR
CARDINAL, LEONARD J	0108	95	4		00014200	08342	07989	2	40 COLBY AVE
CARE, TIMOTHY & JULIANNE	0186	166	32		00024870	09579	02828	2	74 SECOND AVE
CAREY, EDWARD III & MAUREEN P	0190	168	25		00025380	09640	02444	2	112 SECOND AVE
CAREY, MOIRA M & DANIEL J	0185	166	6		00024720	08111	05867	2	52 SECOND AVE
CAREY, ROBERT	0142	129	1		00018790	09371	08475	2	86 DEWEY AVE
CAREY, JOHN P & KATHERINE R, ET ALS	0133	120	11		00017570	09092	09543	2	364 CEDAR AVE
CARLET, JOSEPH F & KATHLEEN H	0192	169.04	4.05		00025730	05816	00761	2	113 OCEAN AVE
CARLIN, VIRGINIA M	0141	128	22.01		00018770	09027	06089	2	327 VIRGINIA AVE E
CARLSON, CRAIG AXEL	0021	22	7		00002760	09100	04803	2	81 ALLEN AVE
CARLSON, RICHARD & KATHY	0143	130	7		00018960	09151	05700	2	344 PERRINE BLVD
CARLSON'S CORNER, LLC	0237	187	25.01		00031980	09745	02761	4A	432 FIRST AVE
CARMAN, DAVID & ANDREA	0232	186.01	3		00031190	08920	09224	2	417 FIRST AVE
CARMAN, DEAN & DONNA M	0155	143	7.01		00020670	09686	02484	2	500 PERRINE BLVD
CARMAN, ELAINE B	0156	143	8.01		00020680	08898	08901	2	504 PERRINE BLVD
CAROL ANN LEMBO IRREVOCABLE TRUST	0084	69	35		00010970	09607	09902	2	82-84 MARCELLUS AVE
CAROLE GALLAGHER LIVING TRUST	0129	116	6.05		00017080	09590	07037	2	15 MCCLELLAN AVE S
CARR, JAMES J & KAREN	0162	150	17		00021640			2	11 ROGERS AVE
CARR, LIAM & SUZANNA M	0193	169.06	56		00025930	09652	08148	1	7 PICKELL ALLEY
CARR, LIAM M & WHITE, SUZANNA M	0190	169.01	50.04		00025480	08841	04676	2	155 THIRD AVE
CARR, TERENCE & BARBARA	0166	152	17		00022070	08385	00113	2	436 MAIN ST E
CARR, TERENCE & KERRY & BARBARA	0165	152	16		00022060	09156	00653	1	10 SIMS AVE
CARRIE E NORDELL 2019 IRREVOCABLE T	0007	10	13		00000870	09598	05741	2	101 LAKEWOOD RD
CARROLL, MARY DIANA TRUST	0235	186.03	10		00031670	09000	00155	2	556 PERCH AVE
CARSON, SEAN & JESSICA	0206	176	8		00027670	09197	06212	2	530 BRIELLE RD
CARTER, JOANNE M	0071	64	12		00009430			2	51 PEARCE AVE
CARTNICK, THOMAS & MARIAN	0140	127	18		00018620	09659	09792	2	75 JACKSON AVE S
CARUSO, THOMAS & LISA	0187	167	9		00025040	09140	04664	2	121 BEACHFRONT
CARUSO, THOMAS & LORI	0084	70	4.01		00011030	09138	01616	2	15 MARCELLUS AVE
CASAGRANDE, GEORGE J & ELIZABETH A	0199	172.01	7		00026660	08770	08497	2	185 FOURTH AVE
CASALE, ANTONIO	0057	50	25		00007460	09602	01147	2	140 CURTIS PL
CASAZZA, CARL & LAURIE	0128	115	8		00016890	09414	08145	2	372 EUCLID AVE
CASE, TIMOTHY E & STEPHANIE A	0035	37	5.01		00004440	09332	02826	2	33-35 ATLANTIC AVE
CASELLA, JOSEPH & LINDA	0093	79	1.01		00012260			2	264 PERRINE BLVD
CASEY, JOHN THOMAS & AMY	0163	151	7		00021780	09293	06268	2	10 LOCKWOOD AVE
CASEY, MICHAEL THOMAS & HEATHER IRE	0013	14	20		00001740	09364	05579	2	95 SOUTH ST
CASEY, SEAN	0134	120	34		00017680	09709	08053	1	355 EUCLID AVE
CASHMAN, WILLIAM & MULLARKEY, EILEE	0117	106	3		00015470	08103	07427	2	40 MCLEAN AVE

TAXING DISTRICT NO. 29 MANASQUAN BORO

COUNTY NO. 13 MONMOUTH

NAME OF OWNER ADDITIONAL OWNERS	PAGE NO.	BLOCK NO.	LOT NO.	LOT QUALIF.	ACCOUNT NO.	DEED BOOK	DEED PAGE	PROPERTY CLASS	PROPERTY LOCATION
CASILLAS, MARIE	0169	155	10		00022530			2	24 PEARCE CT
CASORIA, ROBERT & EVA MARIE	0221	182.02	4		00029660	05109	00710	2	559 TARPON AVE
CASSIDY, THOMAS & PATRICIA	0119	107	11		00015710	09113	05549	2	85 COWART AVE
CATAWAYS CONDOMINIUM ASSOC, INC	0149	136	3.02	C0003	00019717			4A	BRIELLE RD
CASTAWAYS TOWNHOMES & MARINA	0148	136	3.02			09024	00775	15F	BRIELLE RD
CATALANO, EILEEN	0096	81	170.01	C1017	00012580	09000	04506	2	101-7 MOUNT LN
CATELLO, DOMINICK & CARYN	0205	175	59		00027490	09607	05928	2	479 LONG AVE
CATTANI, EUGENE J JR & NANCY E	0123	111	5		00016210	05494	00136	2	46 FLETCHER AVE
CAVALLARO, ROBERT & ANN	0081	68	87		00010680	09140	04381	2	73 VIRGINIA AVE
CAVALLO, GREGORY & GOSS, MARY	0127	115	4		00016850	09744	08963	2	354-354 1/2 EUCLID AVE
CAVANAUGH, ROBERT J, TRUSTEE	0223	184.01	1		00029970	09345	07629	2	305 FIRST AVE
CAVERLY, MATTHEW	0049	45.02	23		00006340	09484	08802	2	19 CHERRY PL
CAWCO CORP C/O CARTON LAW FIRM	0098	82	22.01		00012830			4A	40 UNION AVE
CBA FAMILY TRUST DATED JUNE 4 2024	0116	105	4.03		00015325	09707	04877	2	91 STOCKTON LAKE BLVD
CC2M, LLC	0075	65.02	17		00009830	09604	08472	4A	161 MAIN ST
CC2M, LLC	0075	65.02	17.01		00009840	09604	08472	4A	ABE VOORHEES DR
CEFALO, ANDREW J & ROBIN A	0117	106	4		00015480	08959	06030	2	44 MCLEAN AVE
CEFALO, ANDREW J & ROBIN A	0178	162	12.04		00023800	05721	00122	2	48 OCEAN AVE
CEFALU ENTERPRISES, LLC C/O CULOTTA	0149	136	3.02	C0002	00019715			2	410B BRIELLE RD
CELENTANO, JOHN B & DELIA M	0151	136.01	9		00020060	08167	02667	2	136 GLIMMER GLASS CIR
CELIANO, DANIEL & JOAN	0110	97	3		00014530	08881	01743	2	44 WYCKOFF AVE
CENTRELLA, LORRAINE	0028	28	5		00003690	05702	00789	1	CENTRAL AVE
CENTRELLA, LORRAINE	0028	28	6.02		00003710	05702	00789	4A	5 MAIN ST N
CHAMBERS, DARRYL A	0011	12	42		00001380	04070	00629	2	105 MINNESINK RD
CHANG, MIN FEN	0066	62	18.01		00008770	09748	02800	2	73 TAYLOR AVE
CHASE, BRETT & MEAGHAN	0086	70	119		00011330	09384	05283	2	64 MORRIS AVE
CHEN, KING KING	0066	62	15.03		00008740	09760	03819	2	59-59-1/2 TAYLOR AVE
CHESNAKY, DAVID & PATRICIA	0233	186.01	19		00031350	08703	09091	2	379 FIRST AVE
CHIAROLANZA, LOUIS	0239	189.01	5		00032210	05712	00172	2	29 DEEP CREEK DR
CHIAZZO, ANGELO & SANDRA	0165	152	10		00022000	09016	07845	2	11 PERSHING AVE
CHICCARINE, BEATRICE I	0205	175	70		00027540	05300	00992	2	501 LONG AVE
CHILLIN NJ, LLC	0135	121	34.01		00017860	09683	07930	2	355 CEDAR AVE
CHRISNER, BRUCE E & ELLEN B	0017	17	12		00002200	08274	06571	2	39 CLARK ST
CHRISTINA, RICHARD R & MARYANN	0022	22	32.02			09302	09715	2	64 CHURCH ST
CHRISTOPHER DOUGLAS REVOCABLE TRUST	0237	187	23		00031960	09712	02916	2	424 FIRST AVE-425 BEACHFR
CHROBACK, BRADFORD	0064	61	72		00008540	09052	01487	2	92 PARKER AVE
CHUANG, CATHERINE	0036	38	7		00004590			2	66 OSBORN AVE
CHULEY, MICHAEL S & INGRID RAMIREZ	0241	191	2		00032420	09692	00202	2	509 BRIELLE RD
CHURCH OF ST DENIS	0093	78	70.01		00012250			15B	90 UNION AVE-117-119 VIRG
CHURCH OF ST DENIS	0095	81	62.01		00012510			15D	78 UNION AVE
CHURCH OF ST DENIS	0191	169.02	20.01		00025600			15D	544 MAIN ST E
CHURCHMAN FAMILY TRUST	0083	69	17		00010880	09748	08032	2	44 MARCELLUS AVE
CIAMPA, NICHOLAS A & JEAN	0226	184.03	4		00030410	05578	00652	2	559 PIKE AVE
CIARLETTA, JAMES & KRISTA	0204	175	47		00027430	09379	00598	2	455 LONG AVE
CICENIA, ROBERT A & JACQUELINE	0048	45.01	33		00006220	08722	05666	2	38 WILLOW WAY
CIFUNE, JOSEPH W & NETTIE H	0022	22	33		00002840	04996	00959	2	62 CHURCH ST
CINDY R COCKS IRREVOCABLE FAMILY TR	0120	109	5		00015880	09294	03794	2	122 FLETCHER AVE
CINELLI, ANTHONY M & TRACEY HUNTER	0023	23	7.04			09715	06921	2	8 BRANIN AVE
CINFIO, ROBERT SCOTT & JANET	0230	185	14		00031000	09656	03058	2	336 FIRST AVE-337 BEACHFR
CINQUE, JOAN & CUSSON, DAVID D, ETAL	0139	126	9		00018410	09642	09903	2	360 VIRGINIA AVE E
CIOFFI, NICHOLAS & JACQUELINE	0209	176	72.01		00028050	08863	04301	2	201 THIRD AVE
CIRILLO, CARMELA, TRUSTEE	0203	175	9		00027180	09628	01619	2	500 BRIELLE RD
CIUNGA, MARIA A	0099	85	18.01		00013040	08887	04130	2	281 CEDAR AVE
CLANCY, PATRICK J & DARCY L	0018	18	25.01		00002330	09418	03545	2	23 FISK ST
CLAPP, DAVID S, TRUSTEE	0230	185	4.01		00030900	09420	04906	2	311 BEACHFRONT
CLARK, HELEN M REVOCABLE TRUST	0222	182.03	7		00029850	05373	00501	2	569 MARLIN AVE
CLARK, SHAUN M & JODI G	0190	168	31		00025440	08004	08521	2	127 OCEAN AVE
CLARK, STEPHEN J & MADELINE	0081	67	110		00010580	04962	00449	2	30 VIRGINIA AVE
CLARKE 2008 FAMILY TRUST	0218	181	18.01		00029230	09653	08370	2	255 BEACHFRONT
CLARKE, BARBARA J	0134	121	4		00017720	08017	02804	2	350 PINE AVE
CLARKE, KEVIN P JR	0199	172.01	4		00026630	09623	01167	2	175 FOURTH AVE
CLAY, RICHARD M & DONNA M	0215	179	1.01	C2093	00028760	08227	01000	2	209-3 BEACHFRONT
CLAYTON, GEORGE A	0161	149	12		00021490	05152	00334	2	157 FLETCHER AVE
CLAYTON, KENNETH	0161	149	3		00021430			2	376 MAIN ST E
CLAYTON, RICHARD J & LINDA P	0023	22	56.02		00002950			2	77 ALLEN AVE
CLAYTON, ROBERT A & RENEE F	0132	119	23		00017500	04925	00644	2	325 EUCLID AVE
CLAYTON, THOMAS C & MAUREEN E	0067	62	65		00008930	08907	06597	2	70 PARKER AVE
CLAYTON, THOMAS C & MAUREEN E	0137	123	19.01		00018090	05222	00960	15F	309 CEDAR AVE

TAXING DISTRICT NO. 29 MANASQUAN BORO

COUNTY NO. 13 MONMOUTH

NAME OF OWNER ADDITIONAL OWNERS	PAGE NO.	BLOCK NO.	LOT NO.	LOT QUALIF.	ACCOUNT NO.	DEED BOOK	DEED PAGE	CLASS	PROPERTY LOCATION
CLEARY, DOUGLAS C & BATTS, JENNIFER	0056	50	17		00007380	09073	04160	2	106 CURTIS PL
CLEARY, JAMES W & JAN A	0012	13	1.01		00001500	04417	00797	2	38 LAKEWOOD RD
CLEFFI, TODD & CHRISTINE	0093	79	4.01		00012270	08493	01123	2	270 PERRINE BLVD
CLEFFI, TODD & CHRISTINE	0229	184.05	11		00030800	08020	08357	2	566 PIKE AVE
CLIFFORD, JOHN M	0141	128	6		00018700	09367	00379	2	324 PERRINE BLVD
COBB, ROBERT M & KARLENE	0012	13	23		00001600	08707	01738	2	57 IROQUOIS RD
COBLE, GARY & SUSAN	0003	7	19		00000300	05698	00017	2	85 NARRUMSON RD
COCOZZA, LOUIS & JULIA	0174	158	9.04		00023280	05106	00555	2	45 POTTER AVE N
CODER, JON D & STACEY	0018	19	1		00002370	08088	06795	2	119 CHURCH ST
CODER, SANDRA L	0001	4.01	9		00000080	09135	08896	2	107 MANITO RD
COFFEY, KEVIN M & PATRICIA A	0221	182.02	9		00029710			2	574 MARLIN AVE
COFFEY, SHAUN D	0026	26.02	12		00003350	08622	07045	2	29-31 CENTRAL AVE
COFFEY, TIMOTHY MICHAEL & LORI	0004	7	46		00000400	09230	02074	2	50 MANITO RD
COGNETTI, MARIA P	0204	175	30.01		00027380	09599	02851	2	435 LONG AVE
COGNETTI, ANTHONY P & SHERILYN, ETAL	0240	189.02	3		00032280	09213	06830	2	10 DEEP CREEK DR
COHEN, BRYAN & LAURA	0037	39	12.01		00004740	09648	02127	2	74 ATLANTIC AVE
COHN, ARNOLD J & SUSAN	0175	158	15.03		00023330	09520	05903	2	44 JACKSON AVE N
COLANERI, MICHAEL & LOUGHLIN, PATRI	0083	69	25		00010920	09239	01954	2	62 MARCELLUS AVE
COLBY 63, LLC	0104	93	4.02		00013710	09748	01852	2	63 COLBY AVE
COLEMAN, NORA & SIGNORIN, STEVEN M	0105	93	8		00013770	09393	06606	2	103 COLBY AVE
COLLINS, CHRISTOPHER J	0133	120	22.02		00017620	09618	08444	2	379 EUCLID AVE
COLLINS, CHRISTOPHER JAMES	0236	187	1.01		00031730	09316	07192	2	373-375 BEACHFRONT
COLLINS, JENNIFER & MARK	0047	45.01	24		00006140	08280	02726	2	12 CHERRY PL
COLLINSON, ROBERT JR & TARA	0156	143	10.03		00020690	09501	05550	2	479 EUCLID AVE
COLLINSON, ROBERT JR & TARA	0156	144	1.01		00020750	09501	05550	2	517 PERRINE BLVD
COLQUHOUN, MARK C/O B REYNOLDS	0223	184.01	5		00030010	09367	07905	2	315 FIRST AVE
COLVIN, JONATHAN & CORRIN	0028	28	1.01			09751	00225	2	3 CENTRAL AVE
COMERFORD, KEVIN J JR & LEIGH E	0088	71	106		00011560	08006	07967	2	89 MORRIS AVE
COMMON GROUND	0066	62	17		00008760	09436	05198	15F	67 TAYLOR AVE
CONCA, FRANK A & CARMELLA A	0168	155	1.02		00022440	05464	00187	2	4 PEARCE CT
CONDON, BRYAN J	0052	45.06	14.01		00006750	09120	01292	2	47 SEA GIRT AVE
CONDON, MICHAEL & KELLY	0047	45	32		00006130	09432	04507	2	181 BROAD ST
CONFER, FRANCIS P	0078	67	10		00010270	08850	09230	2	62 SOUTH ST
CONFORTI, MICHAEL J, TRUSTEES, ETAL	0068	63	25		00009060	09557	04692	2	62 PEARCE AVE
CONNOLLY, DOREEN	0121	109	19.02		00016030	08831	00877	2	40 MCCLELLAN AVE N
CONNOLLY, JOHN & CONNOLLY, BARBARA	0211	177	33.01		00028330	08903	09714	2	180 THIRD AVE
CONNOLLY, ROBERT & NEGRON, ANNEMARI	0132	119	5		00017420	08054	09987	2	324 CEDAR AVE
CONNORS, KATHERINE A	0151	136.01	3		00020000	09270	09133	2	106 GLIMMER GLASS CIR
CONTE, LORRAINE	0045	45	15.21		00005900	09016	00144	2	16 SQUAN CT
CONWAY, CHARLES J & NANCY K	0137	124	17.01		00018200	04936	00666	2	311 PINE AVE
CONWAY, JOHN & CORLETT, PATRICIA, TRU	0096	81	170.01	C1016	00012570	09538	05003	2	101-6 MOUNT LN
COOK, BRIAN	0080	67	84.01		00010490	09497	05700	2	84 VIRGINIA AVE
COOK, DANIEL D & KIMBERLY	0137	124	9.01		00018170	08271	02899	2	300 VIRGINIA AVE E
COOKE, RICHARD C	0130	117	9		00017230	05865	00133	2	315 MAIN ST E
COOLEY, THOMAS M & ANNE T	0229	184.05	15		00030840	05070	00141	2	552 PIKE AVE
COOPER AND MCAULEY, LLC	0126	114	4		00016670	09632	03202	2	340 MAIN ST E
COOPER, BARBARA J	0181	164	16.01		00024210	05098	00470	2	10 SECOND AVE
COOPER, WILLIAM & MARIE	0029	31	5		00003780	09349	04404	2	109 ATLANTIC AVE
COOPER, WILLIAM J SR & MARIE K	0126	114	2.01		00016650	05578	00786	2	324 MAIN ST E
COOPER, WILLIAM J SR & MARIE K	0129	116	9		00017100	05501	00227	2	335 MAIN ST E
CORCORAN, THOMAS S & NANCY	0050	45.04	38.02		00006500	04985	00273	2	15 WILLOW WAY
CORDERI, ALBERT V JR & OLIVIERI, MA	0119	108	3.02		00015760	08812	00675	2	110 MCLEAN AVE
CORREALE, JOSEPH & ALISON	0090	72	1.04		00017500	09589	03433	2	144 UNION AVE
CORREIA, ELLIOTT A & MARY ELIZABETH	0095	80	20		00012440	09691	03535	2	271 PINE AVE
CORREIA, TODD & VANESS, KATHLEEN	0036	38	10.01		00004620	09008	00646	2	54 ATLANTIC AVE
CORTESE, ANTHONY	0164	151	15		00021830	09336	03250	2	432 MAIN ST E-7 SIMS AVE
CORTESE, SALVATORE & LISA	0216	179	1.01	C2394	00028950	09448	02833	2	239-4 BEACHFRONT
COSENTINO, JAYCEE & ELEANOR V	0044	44.04	6		00005720	09419	01464	2	21 MCGREEVEY DR
COSENTINO, MATTHEW & BRYANT, MARGAR	0206	176	13		00027710	09714	09990	2	229 THIRD AVE
COSENZA, CHARLES W & RENEE L	0180	163	6		00024070	05776	00068	2	79 SECOND AVE
COSENZA, JOHN & JANEEN	0166	153	6		00022150	09165	00078	2	75 ROGERS AVE
COSGROVE, LAURIE D	0102	89	14		00013450	08184	06793	2	26 EUCLID AVE
COSTA, MICHAEL & CAROLINA	0213	178	9.04		00018590	09648	09480	2	236 SECOND AVE
COSTELLO, KEVIN JAMES	0136	123	17.01		00018080	09441	04295	2	313 CEDAR AVE
COTONA, NICOLETTE	0214	178	46		00028700	09624	01047	2	231-231-1/2 FIRST AVE
COUGHLAN, MICHAEL & HAGEMANN, PAT	0151	136.01	8		00020050	08190	09219	2	134 GLIMMER GLASS CIR
COUNTY OF MONMOUTH	0148	135.01	1		00019672			15C	BRIELLE RD
COUNTY OF MONMOUTH	0148	135.02	1		00019675			15C	BRIELLE RD

TAXING DISTRICT NO. 29 MANASQUAN BORO

COUNTY NO. 13 MONMOUTH

NAME OF OWNER ADDITIONAL OWNERS	PAGE NO.	BLOCK NO.	LOT NO.	LOT QUALIF.	ACCOUNT NO.	DEED BOOK	DEED PAGE	CLASS	PROPERTY LOCATION
COUNTY OF MONMOUTH-BRIDGE DEPT	0148	135	1		00019670	08191	04086	15C	GLIMMER GLASS ISLAND
COUNTY OF MONMOUTH-PARK SYSTEM	0223	183.01	1		00029950	05426	00029	15C	FISHERMANS COVE
COUNTY OF MONMOUTH-PARK SYSTEM	0223	183.02	1		00029960	05426	00029	15C	FISHERMANS COVE
COUNTY OF MONMOUTH-PARK SYSTEM	0238	188	1.01		00032010	05634	00398	15C	FISHERMANS COVE
COUNTY OF MONMOUTH-PARK SYSTEM	0238	188	14		00032020	08673	06119	15C	MANASQUAN RIVER
COUNTY OF MONMOUTH-PARK SYSTEM	0240	189.03	1.01		00032360	05426	00029	15C	FISHERMANS COVE
COUNTY OF MONMOUTH-PARK SYSTEM	0240	190.01	1.02		00032380	08673	06119	15C	MANASQUAN RIVER ISLAND
COUNTY OF MONMOUTH-PARK SYSTEM	0241	191	1.01		00032400	05426	00029	15C	FISHERMANS COVE
COUNTY OF MONMOUTH-PARK SYSTEM	0241	191	1.02		00032410	05426	00029	15C	FISHERMANS COVE
COUNTY OF MONMOUTH-PARK SYSTEM	0241	191	1.03		00032390	09068	02218	15C	503 BRIELLE RD
COUNTY OF MONMOUTH-PARK SYSTEM	0241	191	1.04		00032395	09068	02218	15C	507 BRIELLE RD
COUNTY OF MONMOUTH-PARK SYSTEM	0241	191	3		00032430	05426	00029	15C	FISHERMANS COVE
COURT, BENJAMIN HENRY & ELIZABETH A	0210	177	12.01		00028160	09673	07195	2	234 THIRD AVE
COURTNEY, JENNIFER ANNE	0004	7	69.01		00000500	09723	02689	2	96 MANITO RD
COVERT, RICHARD J	0057	50	31.01		00007520	09305	03340	2	125 SEA GIRT AVE
COWAN, DOROTHY	0136	122	27		00018010	09092	02894	2	38 FARRAGUT AVE S
COX, PAUL E & MARGARET C	0114	102	3.01		00015100	09266	09254	1	STOCKTON LAKE BLVD
COX, PAUL E & MARGARET C	0115	103	3.03		00015160	09266	09254	2	169 STOCKTON LAKE BLVD
COYLE, CAROL L	0121	109	19.01		00016020			2	101 MCLEAN AVE
COYNE, TIMOTHY E & JEAN	0146	132	7.01		00019340	05765	00913	2	78 JACKSON AVE S
COZART, CURTIS W JR & GAMBINO, CHAR	0218	182.01	1		00029280	09628	01815	2	297 FIRST AVE
CRAIG, ALEXANDER J IV & DEBORAH A	0163	150	29		00021710	08834	09402	2	12 POTTER AVE N
CRAIG, RANDALL B & PAMELA	0024	25	44		00003130			2	48 ALLEN AVE
CRANE IRREVOCABLE FAMILY TRUST	0035	38	3.08		00004510	09728	08912	2	70 MAIN ST N
CRAVEN, WENDY & SCOTT	0024	25	46		00003150	09702	04588	2	54 ALLEN AVE
CRAWFORD, STEVEN G	0022	22	36.01		00002870	05754	00805	2	66 CENTRAL AVE
CREEGAN, JOHN & PHILOMENA	0099	85	9.01		00013000	09695	08750	2	266 PINE AVE
CREEK HOUSE, LLC C/O WYSKIEL, MATT	0180	163	2.02		00024020	08705	09903	2	102 OCEAN AVE
CRESITELLO, DONALD & IRENE	0231	185	25		00031130	08260	08880	2	361 BEACHFRONT
CRESITELLO, MICHAEL V, JR, ETAL, CO-TRU	0223	182.03	15		00029930	09191	04941	2	552 POMPAO AVE
CRONIN, PATRICK C & CHRISTINA A	0167	154	4		00022330	09218	08847	2	8 MEADOW AVE
CRONIN, PHILLIP H & GAIL S	0155	143	5.03		00020660	09230	03078	2	490 PERRINE BLVD
CRONIN, SEAN D & LEA C	0091	73	83		00012000	09466	04557	2	138 MORRIS AVE
CROOK, BARBARA H	0120	108	8		00015810	05191	00779	2	131 LAKE AVE-130 MCLEAN A
CROSBY, DENNIS & BRIE	0002	7	9		00000250	09278	01321	2	107 NARRUMSON RD
CROSS CREEK ESTATES CORPORATION	0144	131	17		00019160	09698	08299	2	315 PERRINE BLVD
CROUSE, KATHLEEN A	0200	174	84		00026770	09361	03783	2	512 LONG AVE
CROWDER, SUSAN A	0108	95	10		00014270	05123	00747	2	218 MAIN ST E
CROWE, PAMELA M, TRUSTEE	0221	182.02	12		00029740	09491	08257	2	564 MARLIN AVE
CROWLEY, JOHN & ELLEN S	0180	163	7		00024080	08951	05048	2	77 SECOND AVE
CROWLEY, MATTHEW & HEATHER	0204	175	23		00027320	09755	01537	2	442 BRIELLE RD
CRUMLISH, ALFRED P & MARYELLEN	0219	182.01	8		00029360	05299	00204	2	281 FIRST AVE
CUBBERLY, HOWARD J & MAUREEN F	0025	26.01	9		00003280	09275	01033	2	43 CENTRAL AVE
CUCCURULLO, CARMELA A	0222	182.03	4		00029820	05380	00548	2	559 MARLIN AVE
CUDNEY, JAMES C & ZANDRA	0022	22	35.01		00002860	05849	00553	2	54 CHURCH ST
CULLEN, 2018 FAMILY TRUST% ZIMA	0156	143	13		00020710	09719	00437	2	471 EUCLID AVE
CULLEN, JOHN P & SUSAN J CULLEN	0223	184.01	2		00029980	09476	00455	2	307 FIRST AVE
CULLEN, WILLIAM P & MARION	0236	187	12		00031850	09140	00040	2	403 BEACHFRONT-402 FIRST
CUMISKEY, FRANK S	0205	175	63.01		00027510	05932	00125	2	489 LONG AVE
CUMMINS, JOHN L	0240	189.02	6		00032310	09742	08174	2	22 DEEP CREEK DR
CUNNINGHAM, JUNE E	0154	142	17		00020530			2	448 CEDAR AVE
CUPO, JASON P & CHRISTIN	0037	39	9.01		00004700	09098	01994	2	42 MAIN ST N
CUPOLI, JOSEPH S, ETAL	0229	184.05	14		00030830	09671	00652	2	556 PIKE AVE
CURCIO, JOHN A & VALERIE	0217	181	9.01		00029130	09138	01432	2	280 FIRST AVE
CURCIO, JOHN A & VALERIE	0217	181	9.02		00029135	09138	01432	2	279 BEACHFRONT
CURTIS, JOHN & MARY	0098	82	56.01	C0001	00012920			4B	9 MOUNT LN
CURTISS, JANICE BLAND, EUGENE ETAL	0170	157	4.02		00022680			2	15 OCEAN AVE
CUSMANO, THOMAS	0181	164	9.01		00024160	09727	03871	2	25 FIRST AVE
D JUNG, LLC C/O LI	0075	65.01	13		00009780	09073	00755	4A	137-139 MAIN ST
D'ARCY, ANDREW J.	0215	179	1.01	C2092	00028750	09727	00434	2	209-2 BEACHFRONT
DA RE, MICHELLE & KETNER, JOHN M	0187	167	4.02		00024980	09417	03169	2	111 BEACHFRONT
DALEO, LINDA	0150	136	18		00019860	08823	09889	2	135 GLIMMER GLASS CIR
DALTON FAMILY TRUST	0226	184.03	5		00030420	09660	07187	2	563 PIKE AVE
DALTON, WILLIAM & MAUREEN	0037	39	15		00004770	09560	05791	2	61 OSBORN AVE
DALY, CYNTHIA M	0100	85	26.01		00013080	08529	03268	2	265 CEDAR AVE
DALY, CYNTHIA M	0100	85	28.01		00013090	09209	08871	1	261 CEDAR AVE
DALY, CYNTHIA M & GREGORY J	0099	85	24.01		00013070	09552	07884	2	269 CEDAR AVE
DALY, JAMES & JANE M	0121	110	1		00016040	09195	03037	2	72 FLETCHER AVE

TAXING DISTRICT NO. 29 MANASQUAN BORO

COUNTY NO. 13 MONMOUTH

NAME OF OWNER ADDITIONAL OWNERS	PAGE NO.	BLOCK NO.	LOT NO.	LOT QUALIF.	ACCOUNT NO.	DEED BOOK	DEED PAGE	CLASS	PROPERTY LOCATION
DAMEN, STEVEN M & DOVIE L	0220	182.01	21		00029490	09590	02109	2	581 BRIELLE RD
DANA, RONALD B	0217	181	5		00029090	08092	09083	2	290 FIRST AVE-291 BEACHFR
DANA, RONALD B	0231	185	26		00031140	05226	00982	2	364 FIRST AVE-365 BEACHFR
DANA, RONALD B	0236	187	3		00031760	08932	04728	2	377 BEACHFRONT-378 FIRST
DANA, RONALD B	0236	187	4		00031770	05861	00640	2	380 FIRST AVE-381 BEACHFR
DANA, RONALD B	0236	187	7		00031800	08578	00551	2	388 FIRST AVE-389 BEACHFR
DANIEL L KEHOE RESIDENCE TRUST	0072	64	27.01	C0209		09685	04666	2	34 BROAD ST, UNIT 209
DANIEL, SEAN & BRITTANY	0223	182.03	16		00029940	09108	09396	2	550 POMPANO AVE
DANIEL, STEVEN & DANIEL, JANET	0221	182.02	1		00029620	08573	03458	2	551 TARPON AVE
DANISH, CARL	0081	68	1.01		00010600	08244	08328	2	96 SOUTH ST
DANISH, DUANE & CHRISTINE	0013	14	17		00001710	03585	00615	2	111 SOUTH ST
DARATA, JANNE	0069	63	41		00009200	05295	00106	2	34 PEARCE AVE
DARCHE, CAROLE T	0045	45	15.22		00005910	09740	06607	2	18 SQUAN CT
DARDANELLO, STEVEN V	0231	185	16		00031020	08188	04467	2	342 FIRST AVE-343 BEACHFR
DAREEN J WIDMANN IRREVOCABLE TRUST	0082	68	91.02		00010680	09702	05715	2	61 VIRGINIA AVE
DATTILO, DENNIS	0168	155	5		00022480	09109	09136	2	12 PEARCE CT
DATTILO, MARY T	0168	155	4.02		00022470	09660	01128	2	10 PEARCE CT
DAUM, MICHAEL R & ROBIN L	0226	184.03	6		00030430	08853	05864	2	565 PIKE AVE
DAVID C MARCKS & DIANE M MARCKS REV	0214	178	36.01		00028340	09455	04935	4A	209 FIRST AVE
DAVID C MARCKS & DIANE M, CO-TRUSTEE	0214	178	35.01		00028630	09460	07310	4A	201-201-1/2 FIRST AVE
DAVID KEINATH LIVING TRUST	0191	169.03	4		00025650	09142	02692	2	135 SECOND AVE
DAVIS, FRIEDA M	0048	45.02	12.03		00006250			2	36 OLD SQUAN RD
DAZZO, JOSEPH & MARY JO	0093	77	71.01		00012230	09450	00189	2	146 MARCELLUS AVE
DEACON, RICHARD P JR	0028	28	6.01		00003700	05869	00744	2	34 FOREST AVE
DEALESSI, ANN&GRIFFITH, DANIEL&RICHAR	0078	67	21		00010280	09676	05575	2	19 CURTIS AVE
DEAN, CHERYL & JAMES P	0129	116	13.01		00017150	09623	04615	2	321 MAIN ST E
DEAN, JOHN W JR & O'BRIEN, JAMIE A	0219	182.01	7		00029350	05946	00187	2	283 FIRST AVE
DEAN, THOMAS & SUZANNE	0236	187	11		00031840	09649	06461	2	400 FIRST AVE-401 BEACHFR
DEBBIE, FREDERICK & SUSAN R	0118	106	14		00015560	09087	05394	2	61 COWART AVE
DEBEL, RICHARD & ELLEN E	0225	184.01	23		00030190	09046	07542	2	361 FIRST AVE
DEBORAH BIRNBAUM FAMILY TRUST	0173	157	42		00023130	09661	03713	2	24 ROGERS AVE
DEC, THEODORE GEORGE JR	0167	154	5		00022340	09741	00015	1	10 MEADOW AVE
DECK, JOAN K	0227	184.03	9		00030460	05669	00037	2	574 WHITING AVE
DECRESCENZO, ANTHONY	0140	126	39		00018540	09128	09851	2	345 PINE AVE
DECROCE, JOSEPH J	0212	177	46		00028450	05374	00702	1	213 SECOND AVE
DEEP CREEK COVE, LLC	0239	189.01	1		00032170	08854	06039	4A	381 BRIELLE RD
DEEP CREEK COVE, LLC	0239	189.01	2		00032180	08854	06039	4A	13 DEEP CREEK DR
DEFILIPPIS, ROSARY	0129	116	2.04		00017040	05653	00325	2	324 EUCLID AVE
DEGENNARO, CHRISTOPHER & AMY	0227	184.04	4		00030570	09405	08869	2	559 SALMON AVE
DEGENNARO, LISA R & MICHAEL	0131	118	17.02		00017350	09677	03570	2	309 EUCLID AVE
DEGENOVA, JOSEPH & DONNA MARIE	0013	14	8		00001640	09437	03877	2	54 IROQUOIS RD
DEGRAW, BRIAN D & STORTI, JACQUELIN	0226	184.03	7		00030440	09361	07567	2	569 PIKE AVE
DEGROOTE, RICHARD & SHAUNA	0048	45.01	31		00006200	09306	07110	2	46 WILLOW WAY
DEL BUONO, JOSEPH A & ANTOINETTE	0227	184.03	11		00030480	09552	04323	2	566 WHITING AVE
DELATUSH, JOHN J JR & BERRY, TYMARA	0213	178	2.01		00028550	09428	02817	2	578 BRIELLE RD
DELFALCO, ROBERT & CARMEN	0218	181	17.01		00029220	09251	06740	2	257 BEACHFRONT
DELGUERCIO, KIM MARIE	0046	45	17.04		00006000	09461	07805	2	235 BROAD ST
DELGUERCIO, PAULINE & STEPHEN	0077	66	36		00010080	08484	09932	2	46 CURTIS AVE
DELORENZO, BARBARA J&THOMAS, TRUSTEE	0181	164	14.05		00024190	09335	02507	2	37 FIRST AVE
DELSALTO, JENNIFER	0090	72	1.07		00011780	09479	03926	2	138-1/2 UNION AVE
DEMATO, CHRIS & CLAUDIA	0070	63	48		00009270	09551	07024	2	21 PARKER AVE
DEMATTEO, STEPHEN P & ANISSA L	0084	69	41		00011000	09635	05907	2	111 UNION AVE
DEMPSEY, GEORGE R JR & CYNTHIA L	0070	63	51.01		00009300			4A	11 PARKER AVE
DEMPSEY, GEORGE R JR & CYNTHIA L	0226	184.03	1		00030380			2	551 PIKE AVE
DEMPSEY'S LLC	0103	90	13.03		00013610	09226	04275	4B	27 COLBY AVE
DENICK, RAYMOND & GALBREATH, MELISS	0098	82	54.03		00012900	09240	01801	2	29 EUCLID AVE
DENISE L CAHILL LIVING TRUST	0082	68	107		00010745	09265	07547	2	31 VIRGINIA AVE
DENNIN, BART E & PATRICIA M	0055	49	7		00007250	08174	00393	2	125-125-1/2 CURTIS PL
DEPASQUALE, DANIEL, RONALD & CLAUDIA	0172	157	26		00022980	09662	03554	2	37 PEARCE CT
DEPAUL, RICHARD & MARGARET	0141	128	3.01		00018690	09328	03634	2	320 PERRINE BLVD
DEPINTO, ANTHONY & YVETTE	0195	170	15		00026130	08686	00381	2	161 BEACHFRONT-162 FIRST
DERDZIKOWSKI, ROBERTA J	0186	167	2		00024950	08714	00167	2	102 FIRST AVE-103 BEACHFR
DERING, ROBERT J & CYNTHIA	0086	70	46.03		00011230	08671	04237	2	123 UNION AVE
DEROSE, LOUIS L III, ETAL	0238	189	2.09	C0002	00032050	09295	05293	2	4 DRAWBRIDGE LN
DERY, JOHN J	0125	113	5.01		00016550	09093	02697	2	312 MAIN ST E
DESALVO, RICHARD&ANTONIETTA TTEES	0144	130	31		00019080	09686	02285	2	373 RIVER PL
DESANTO, FRANK & ELEFTHROW, MARYANN	0094	80	1.04		00012360	09256	09671	2	60 WARREN AVE
DESAYE, TAYLOR	0008	10	59		00001060	09063	00738	2	72 NARRUMSON RD

TAXING DISTRICT NO. 29 MANASQUAN BORO

COUNTY NO. 13 MONMOUTH

NAME OF OWNER ADDITIONAL OWNERS	PAGE NO.	BLOCK NO.	LOT NO.	LOT QUALIF.	ACCOUNT NO.	DEED BOOK	DEED PAGE	CLASS	PROPERTY LOCATION
DESMEDT, DANIEL & NORMA	0112	98	20		00014800	09125	09905	2	67 MINERVA AVE
DESMOND, JOSEPH & CAROL	0083	69	5		00010820	09187	08850	2	20 MARCELLUS AVE
DETMOMBUR, JENNIFER & ADAMCIK, PAUL	0158	147	9.01		00021080	09503	05813	2	448 EUCLID AVE
DETTLINGER, JAMES & GAYLE	0078	67	23		00010290	05132	00371	2	21 CURTIS AVE
DETTLINGER, KEVIN & KERYN	0086	70	111		00011290	08396	02676	2	80 MORRIS AVE
DETTLINGER, MARK & JENNIFER	0014	15	1		00001850	08629	09334	2	63 CHURCH ST
DEUTSCH, ALAN & FRASTER, ROBIN	0149	136	13		00019810	05239	02026	2	125 GLIMMER GLASS CIR
DEVANE, MARGARET	0034	35	29		00004290	08996	07254	2	14 BEAMS TER
DEVEREUX, MARY T	0120	109	6		00015890	08742	06599	2	124 FLETCHER AVE
DEVINCENS, MARYROSE	0097	81	170.03	C0119	00012690	09493	06655	2	119 CURTIS AVE
DEVINE, LAWRENCE T & ANDREA D	0019	19	25.01		00002470	08888	03347	2	80 MINNESINK RD
DEVIRGILIO REALTY, LLC	0159	147	16		00021210	09420	09994	2	433-435 MAIN ST E
DEVIRGILIO, RICHARD F & ELIZABETH	0109	95	16		00014340	09081	04390	2	39 WYCKOFF AVE
DEY, MARILYN L	0224	184.01	16		00030120			2	341 FIRST AVE
DIAHY, RONALD & ELAINE A	0125	113	4.01		00016540			2	308 MAIN ST E
DIANA L SULLIVAN TRUST FUND	0215	179	1.01	C2091	00028740	09461	09209	2	209-1 BEACHFRONT
DIANA, MARTHA B	0233	186.02	6		00031430	09502	03514	2	563 PERCH AVE
DIBBLE, BRENDAN	0002	7	7		00000240	09628	07350	2	119 NARRUMSON RD
DIBBLE, WILLIAM H & PIKE, PAMELA D	0228	184.04	8		00030610	05585	00440	2	573 SALMON AVE
DIBELLA, LISA & JOSEPH	0157	146	9		00020900	09752	02707	2	3 WATSON PL
DICKSON, DONALD J & DOROTHY A	0135	122	3		00017900			2	320 PINE AVE
DIEDERICH, WILLIAM & MCKEAN, DEBORAH	0080	67	61.01	C0006	00010470	09406	02163	2	98 VIRGINIA AVE
DIEL, KENNETH & JULIANN	0011	12	54		00001430	09534	04122	2	75 MINNESINK RD
DIFABRITUS, VINCENT, ETAL	0175	159	2.02		00023360	09268	01212	2	148 MCLEAN AVE
DILL, ROBERT & MARIANNE	0034	36	1.01		00004390	09638	08956	4A	87 BROAD ST
DILUCHIO, THOMAS & SAMANTHA C	0105	93	14		00013830	05859	00650	2	79 COLBY AVE
DIMARTINO, RICHARD	0166	153	2		00022120	09466	07780	2	65 ROGERS AVE
DINGLER, DONALD & JENNIFER	0109	95	19		00014370	08669	00972	2	49 WYCKOFF AVE
DINGLER, EDWARD J & PATRICIA G	0112	98	18.02		00014790	08239	01998	2	63 MINERVA AVE
DINNE, ELIZABETH	0110	97	2		00014520			2	46-46-1/2 WYCKOFF AVE
DINO, JONATHAN A & PARENT, LAURA T	0144	130	35		00019100	08889	06425	2	365 RIVER PL
DINYOVSZKY, JOHN & ISABEL H	0157	146	11		00020930			2	463-465 MAIN ST E
DINYOVSZKY, JOHN & ISABEL H	0239	189.01	9		00032240			2	43 DEEP CREEK DR
DIORIO, FRED & ELIZA	0172	157	31		00023030	08932	06397	2	68 ROGERS AVE
DIPALMA, DENNIS & LINDA	0080	67	94		00010520	05682	00101	2	60 VIRGINIA AVE
DIPIERRO, MILAN & MICHELLE	0087	70	143		00011450	08056	02167	2	18 MORRIS AVE
DISALVO, PATRICK R & CAROLE F	0042	44.01	9		00005450	09625	08497	2	3 SEA GIRT AVE W
DISANTO, KAREN	0087	70	137		00011420	09710	00204	2	30 MORRIS AVE
DISBROW, THOMAS & EILEEN	0144	130	33		00019090	09531	01743	2	369 RIVER PL
DISTEFANO, NUNZIO & DEBRA	0151	137	5.01		00020100	08659	09043	2	394 VIRGINIA AVE E
DISTEFANO, RAYMOND & ROSEMARY	0161	149	10.02		00021470	08923	02478	2	165 FLETCHER AVE
DISTINCTIVE PROPERTY III, LLC	0061	56	38	C0025	00008070	09704	06647	4A	200 PARKER AVE UNIT 25
DITULLIO, COURTNEY	0169	155	9		00022520	09206	03526	2	22 PEARCE CT
DIUBALDI, ROBERT D & GINA M	0172	157	30		00023020	08038	08215	2	72 ROGERS AVE
DIVITE, DONALD A&THERESA R,TRUSTEES	0140	127	9		00018590	09755	01202	2	372 RIVER PL
DMPJR PROPERTIES LLC	0188	168	7		00025200	09104	01086	2	119 FIRST AVE
DOC'S CONDOMINIUM ASSOC	0237	187	17					15F	413 BEACHFRONT/412 FIRST
DOERR, FRED C & LUPARDO, REBECCA	0200	174	94.01		00026820	08903	05686	2	494 LONG AVE
DOGWIG BUILDING, LLC	0098	82	56.01	C0003	00012940	08669	07805	4B	1 MOUNT LN
DOLAN, EDWARD V & KAREN P	0146	132	13		00019370	09657	05957	2	401 VIRGINIA AVE E
DOLAN, MICHAEL & JENNIFER	0146	133	13		00019450	09028	02842	2	408 PERRINE BLVD
DOLAN, MICHAEL & JENNIFER	0148	134	13		00019640	09028	02842	2	409 PERRINE BLVD
DOLAN, RYAN & CAITLYN	0089	71	130		00011650	09484	02097	2	41 MORRIS AVE
DOLCE, JAMES & PATRICIA B	0149	136	14		00019820	09281	07482	2	127 GLIMMER GLASS CIR
DOLCEAMORE, ANTHONY JR & LINDA	0238	189	2.09	C0007	00032100	09227	01682	2	14 DRAWBRIDGE LN
DOLES, RONALD M JR & CHRISTINE	0042	44.01	4		00005400	08347	03578	2	14 MURIEL PL
DOLES, RONALD M SR & KAREN D	0084	69	31		00010950			2	72 MARCELLUS AVE
DOLL, SUSAN	0089	71	120.01		00011610	09336	09507	2	57-1/2 MORRIS AVE
DOMENICK, NADIA	0195	170	12	C0004	00026070	09436	01748	2	171B BEACHFRONT
DONADEO, JOHN J & JACQUELINE	0068	63	26		00009070	08040	06452	2	65 PARKER AVE
DONEGAN, JAMES P & ARLENE	0186	167	1		00024910			2	100 FIRST AVE-101 BEACHFR
DONNA MAE HOMES LLC	0242	191	12		00032520	09316	09111	2	539 BRIELLE RD
DONNELLY, DAVID & GAYLE	0155	142	37		00020620	08904	03933	2	419 EUCLID AVE
DONNELLY, JAMES & LISA	0121	110	3		00016060	09315	00714	2	80-80-1/2 FLETCHER AVE
DONNELLY, MARK & LAURA	0017	17	16		00002240	08378	06800	2	26 FISK ST
DONOHUE, MARY A	0174	158	12		00023300	05567	00545	2	157 MCLEAN AVE
DONOHUE, SEAN M & ELIZABETH	0195	170	12	C0005	00026080	09473	08612	2	171C BEACHFRONT
DONOHUE, TIMOTHY M & ANTOINETTE M S	0122	110	12		00016140	09713	05402	2	81 MCLEAN AVE

TAXING DISTRICT NO. 29 MANASQUAN BORO

COUNTY NO. 13 MONMOUTH

NAME OF OWNER ADDITIONAL OWNERS	PAGE NO.	BLOCK NO.	LOT NO.	LOT QUALIF.	ACCOUNT NO.	DEED BOOK	DEED PAGE	CLASS	PROPERTY LOCATION
DONOVAN, EDWARD G & JANE M	0023	23	1		00002960	05544	00238	2	61 SOUTH ST
DOOLITTLE, ROBERT & BURGESS, BRIAN	0038	40	17		00004950	08807	09722	2	26 NEWARK AVE
DORAN, JAMES JR & LAURIE	0025	26.01	7		00003260	09093	00862	2	51 CENTRAL AVE
DORFMAN, CONSTANCE & JACK QPR TRSTS	0203	175	18		00027270	08922	00885	2	460 BRIELLE RD
DORIA, JONATHAN & DONNA A	0171	157	19.02		00022890	09467	01557	2	73 OCEAN AVE
DORT, ALFRED W & MARY P	0136	122	15.01		00017950	09673	01396	2	339 CEDAR AVE
DOUGHERTY, GREGORY & MICHELLE	0016	15	37		00002040	09248	09925	2	20 CLARK ST
DOUGLAS & PATRICIA VERDUIN REVOCABL	0179	162	18.04		00023900	09670	03840	2	72 OCEAN AVE
DOWD, LUKE & TARA	0036	38	9.01		00004610	09486	05359	2	62 ATLANTIC AVE
DOWLING, JOHN & CATHERINE	0124	112	9		00016410			2	286 MAIN ST E
DPLN SQUAN HOLDINGS, LLC	0179	162	18.01		00023890	09705	09059	2	70 OCEAN AVE
DRAWBAUGH, CHARLES & MARYBETH	0095	80	22.01		00012450	08952	08681	2	269 PINE AVE
DRAWBRIDGE CONDO ASSOC C/O PINNACLE	0238	189	2.09					15F	DRAWBRIDGE LN
DRAWBRIDGE CONDO ASSOC C/O PINNACLE	0238	189	2.10					15F	DRAWBRIDGE LN
DRENNAN, THOMAS J	0095	81	170.01	C1012	00012530	09125	06571	2	101-2 MOUNT LN
DREW, JOHN W & FRANCES H	0192	169.04	7		00025770			2	111 THIRD AVE
DREYER, JOHN E & MARTHA	0045	45	15.20		00005890	08131	06053	2	14 SQUAN CT
DREYER, SUSAN J	0198	171	36.01		00026560	05695	00242	2	152 SECOND AVE
DREYER, SUSAN J	0198	171	38.01		00026580	05655	00921	2	150 SECOND AVE
DREYER, SUSAN J	0198	171	40		00026590	05655	00935	2	15-17 RIDDLE WAY
DRIFT IN, LLC	0208	176	46.04		00027920	09213	03516	4A	537-539 MAIN ST E
DRIFTWOOD HOLDINGS, LLC	0161	149	4.01		00021440	09289	02563	1	390 MAIN ST E
DRISCOLL, JOHN & NORA	0042	44.02	1.02		00005500	08733	00329	2	11 MURIEL PL
DRISCOLL, THOMAS & AMRITA	0198	171	30		00026500	09674	07286	2	158 SECOND AVE
DRISCOLL, THOMAS & MARGARET	0175	159	5		00023410	09386	06089	2	157 LAKE AVE
DRISCOLL, THOMAS & MARGUERITE T	0186	166	33		00024880	05813	00346	2	76 SECOND AVE
DRISCOLL, TIMOTHY	0138	124	23.01		00018220	09694	08463	2	301 PINE AVE
DROPCHINSKI, MARTHA	0045	45	15.03		00005810			1	63 SEA GIRT AVE
DRUM, ERNA L	0035	37	5.02		00004450	09047	05638	2	29-31 ATLANTIC AVE
DRURY, ELLEN JOYCE	0051	45.06	1.01		00006620	09719	07119	2	5 SEA GIRT AVE
DRZEWIECKI, JOHN G & ISABEL B	0159	147	15		00021200	05984	00913	2	439 MAIN ST E
DUANE, PATRICIA A	0088	71	102.02			09404	09096	2	93 MORRIS AVE
DUCHARME, NEIL & ROBIN	0153	140	8.01		00020260	08969	05703	2	396 PINE AVE
DUDDY, MATTHEW & LEONARDA	0019	19	21		00002450	08877	02808	2	90 MINNESINK RD
DUFFY, BRIAN & MARY ANN	0044	44.04	1		00005670	09022	01634	2	3 MCGREEVEY DR
DUFFY, JAMES & PENNY	0227	184.03	8		00030450	08575	07678	2	573 PIKE AVE
DUFFY, MARK THOMAS & RUTH ANNE	0020	21	8.02		00002690	09714	00738	2	23 ALLEN AVE
DUFFY, MICHAEL & ERIKA	0039	41	3		00005010	08395	01656	2	130 ATLANTIC AVE
DUGAN, CAROL F	0116	104	6		00015300	08470	00341	2	85 MCCLELLAN AVE N
DUNCAN, J GRANT	0052	47	4.01		00006830			2	112 BROAD ST
DUNN, NOELLE	0026	26.01	24		00003340	09591	09452	2	19 GARDNERS LN
DUNN, WILLIAM	0078	67	9		00010260	09199	00717	2	68 SOUTH ST
DUNNE, C RICHARD & PATRICIA A	0201	174	113.01		00026900	09721	05631	2	458 LONG AVE
DUNNE, JOHN & SARAH	0041	43	8		00005290	09675	01923	2	18 RIDGE AVE
DUNPHEY-SMITH COMPANY	0058	52	38.01		00007690			4A	224 PARKER AVE
DURBAN, ROBERT & ANITA	0151	136.01	1		00019980	09360	05236	2	102 GLIMMER GLASS CIR
DYCAVA PROPERTIES, LLC	0027	27	10.01		00003480	09566	08454	2	67-69 MAIN ST
DYMNIOSKI, SHARON	0014	15	3		00001880	08182	03668	2	53 CHURCH ST
DZENIS, HUGH V & BARBARA R	0089	71	144.03		00011710	05404	00927	2	11 MORRIS AVE
EAGAN, ANNETTE	0117	106	9		00015520	09278	08664	1	62 MCLEAN AVE
EARLE, MARIANNE & DREYER, GUSTAVE C	0232	186.01	5		00031210	05975	00583	2	413 FIRST AVE
EAST COAST PRIME PROPERTIES, LLC	0195	170	13.01		00026090	09229	03997	2	165 BEACHFRONT-166 FIRST
EASTMOND, JOAN M	0084	70	6		00010040			2	21 MARCELLUS AVE
EASTON, DONALD & ELLEN R	0068	63	30		00009110	05030	00771	2	57 PARKER AVE
EBERHARD, KURT J & DAWN M	0195	170	18.01		00026170	09330	03479	2	156 FIRST AVE
EBERHARD, KURT J & DAWN M	0195	170	18.02		00026180	09347	04325	2	155 BEACHFRONT
EBERLE, CHRISTINE	0176	160	8.01		00023560	09668	06918	2	61 POTTER AVE N
ECHELON REALTY TSA LLC	0066	62	16		00008750	09138	09600	15F	63 TAYLOR AVE
EDDIE & STEVE, LLC C/O MURAKHOVSKAY	0074	64	35		00009660	08911	09838	4A	116-118-120 MAIN ST
EDDINS, F DAVID & DONNA L	0039	41	1		00004990	05501	00954	2	142 ATLANTIC AVE
EDELSTEIN, ELIZABETH	0069	63	45		00009240	09137	06501	2	26 PEARCE AVE
EDER, TODD B & LOIS A	0134	121	21		00017800	08724	06692	2	47 JACKSON AVE S
EDICK, WALTER R JR & DEBRA L	0161	149	13		00021500			2	153 FLETCHER AVE
EDWARDS, EDWARD A & BETTINA L	0098	82	28.01		00012880	05891	00815	2	112 CURTIS AVE
EDWARDS, LAURIE E	0064	61	71		00008530	05681	00186	2	90 PARKER AVE
EDWARDS, STEVEN & AMY	0026	26.02	17.03		00003390	08384	03297	2	4 FOREST AVE
EGAN, COLIN	0065	62	3.01	C0004	00008610	09630	07950	2	160 MAIN ST
EGAN, JUDITH A & DAVID B	0017	17	15		00002230	08182	02940	2	22 FISK ST

TAXING DISTRICT NO. 29 MANASQUAN BORO

COUNTY NO. 13 MONMOUTH

NAME OF OWNER ADDITIONAL OWNERS	PAGE NO.	BLOCK NO.	LOT NO.	LOT QUALIF.	ACCOUNT NO.	DEED BOOK	DEED PAGE	CLASS	PROPERTY LOCATION
EGAN, KEVIN & LINDA M	0181	164	20.01		00024220	09289	02882	2	14 SECOND AVE
EGAN, THOMAS & MARY F	0130	117	8		00017220	08176	09090	2	312 EUCLID AVE
ELRICH, ROBERT J & CONSTANTINA B	0035	38	3.03		00004500	05057	00640	2	76 MAIN ST N
ELANJIAN, MICHAEL & AUDREY C	0231	185	19.03		00031060	09412	01903	2	348 FIRST AVE-349 BEACHFR
ELBRECHT, JOHN J JR & BAIS,RAJNEY M	0051	45.06	12		00006730	09608	07297	2	120 MAIN ST N
ELIZABETH P ORNER REVOCABLE TRUST	0177	162	7		00023720	09727	05737	2	26 OCEAN AVE
ELKAS, GEORGE & ANN	0079	67	39		00010370	08400	09138	2	55 CURTIS AVE
ELLERMEYER, JEREMY & JILL	0203	175	16		00027250	09685	08265	2	468 BRIELLE RD
ELLERY, KIMBERLY& HEUR, BRIAN &DEBO	0040	41	15		00005130	09679	00001	2	34 TRENTON AVE
ELLICOTT, ROSS & CARA	0052	47	3.01		00006820	05816	00955	2	106 BROAD ST
ELLIOTT, CHARLES & KATE L	0013	14	13		00001670	05003	00364	2	18 LAKEWOOD RD
ELLIOTT, NANCY J	0113	99	1.02		00014890	08048	09006	2	22 STOCKTON LAKE BLVD
ELLIS, KEVIN M & KIMBERLY B	0193	169.04	9.01		00025810	08354	09800	2	119 THIRD AVE
ELSINGER, KENNETH & COLLEEN	0224	184.01	20		00030160	09003	05328	2	355 FIRST AVE
ELSINGER, ROBERT G & LISA	0228	184.04	16		00030690	08803	04027	2	550 TROUT AVE
ELY, ROBERT & SUSAN	0174	158	8		00023260	09382	07765	2	168 FLETCHER AVE
EMSARLIA, LLC	0065	62	3.01	C0001	00008580	09583	01210	4A	152 MAIN ST
EMERSON, DOROTHY	0071	64	10		00009410	05647	00045	2	43 PEARCE AVE
ENGEL, ANNE	0115	104	1		00015250	05133	00316	2	64 FARRAGUT AVE N
ENGLESBE, JAMES J JR & ANN M	0171	157	20.04		00022910	08327	09012	2	79-79-1/2 OCEAN AVE
ERICKSON, BERNARD J & CYNTHIA	0196	171	1.01	C0002	00026250	09511	02070	2	580-2 MAIN ST E
ERICKSON, RICHARD G & JEAN	0046	45	15.26		00005950	05210	00977	2	26 SQUAN CT
ERNISH, MARY EVELYN	0185	166	15		00024810	05406	00745	2	65 FIRST AVE
ERNST MANASQUAN TRUST	0219	182.01	6		00029340	09082	00077	2	285 FIRST AVE
ERNST, CHESTER N & NORMA M	0152	137	56		00020180	09213	02370	2	389 PINE AVE
ERNST, JOHN T	0045	45	15.19		00005880	05183	00325	2	12 SQUAN CT
ERNST, SCOTT & CYNTHIA	0090	72	1.09		00011800	05548	00476	2	125 MORRIS AVE
ERRIGO, ERNEST & MARIAN	0069	63	47		00009260	05733	00659	2	22 PEARCE AVE
ERTLE, ERIK T & KATHLEEN M	0020	21	8.01		00002670	09066	09292	2	65 CENTRAL AVE
ESKESEN, SHERRI L	0011	12	58		00001450	08371	02665	2	69 MINNESINK RD
ESQUIERES, RAYMOND & JENNIFER	0234	186.02	16		00031530	09507	02706	2	564 RIVERSIDE DR
ESTAFANOS, ROGER & MARTIN, ELIZABET	0089	71	136		00011680	09055	04645	2	29 MORRIS AVE
ETN REALTY, LLC	0143	130	15		00018990	09618	01153	2	360 PERRINE BLVD
ETN REALTY, LLC C/O EVELYN VALDEON	0145	131	35		00019240	08654	06746	2	361 PERRINE BLVD
EUGENE BORLOGLOU TRUST	0074	64	33.01		00009640	09658	03330	4A	108-112 MAIN ST
EVANGELISTA, MARC & CARY	0185	166	8		00024740	09381	06891	2	60 SECOND AVE
EVANS, EDWARD & SUZANNE L	0006	9	23.01		00000690	09506	04271	2	14 ACPOAN PL
EVANS, GEORGE	0159	147	14.05		00021190	09145	06169	2	441 MAIN ST E
EVANS, PAULINE	0176	160	3		00023500	09088	00875	2	215 STOCKTON LAKE BLVD
EVANS, PAULINE	0177	161	3		00023610	09088	00875	1	STOCKTON LAKE BLVD
EVEN-ESH, ALEXANDER & CHAIA	0033	35	25	C0003	00004260	08871	00723	2	12-3 OSBORN AVE
EVEN-ESH, ZACH & DANIELLE	0043	44.02	7.03		00005560	08823	01128	2	24 MCGREEVEY DR
EWING, SCOTT THOMAS & JACLYN KIRBY-	0016	17	7		00002140	09110	04789	2	17 CLARK ST
FACCIA, CHRISTOPHER P	0132	120	3		00017530	09020	05570	2	348 CEDAR AVE
FACKELMAN, DENNIS M & BETTY J	0201	174.01	4		00026980	05500	00875	2	5 CAPTAINS CT
FAHY, PETER & SUSAN	0023	23	7.03			09695	02614	2	6 BRANIN AVE
FALCUCCI, NEIL & PAMELA	0179	162	21.04		00023970	09440	04358	2	86 OCEAN AVE
FALK, WOLFE & ROMAINE	0229	184.05	8		00030770	08120	01711	2	573 TROUT AVE
FALKOWSKI, BRIAN	0220	182.01	19		00029470	09280	01307	2	255 FIRST AVE
FALKOWSKI, MICHAEL J & ELIZABETH N	0223	182.03	12		00029900	09438	00146	2	564 POMPAO AVE
FALLET, JOSEPH & LINDA	0049	45.03	45		00006370	09319	06639	2	18 WILLOW WAY
FALLET, JOSEPH R	0049	45.03	44		00006360	08959	06703	2	14 WILLOW WAY
FARINACCI, ANTHONY & NOREEN	0118	107	4		15655	09350	01016	2	86 MCLEAN AVE
FARINACCI, MICHAEL & STACEY	0041	43	3		00005260	09653	02266	2	38 RIDGE AVE
FARMER, PHILIP & MARY J	0201	174.01	7		00027010	05891	00046	2	11 CAPTAINS CT
FARRELL, MICHAEL & COLLEEN	0217	181	8		00029120	09110	02730	2	282 FIRST AVE-283 BEACHFR
FARRELL, MICHAEL JAMES & JESSICA BE	0143	130	23		00019040	09708	06737	2	380 PERRINE BLVD
FARRUGIA, SUSAN & ANTHONY SR	0169	156	9		00022620	09126	04842	2	34 PEARCE CT
FASSETT, DAVID & GINA SORGE	0114	99	10.02		00015040	09462	05925	2	90 STOCKTON LAKE BLVD
FASTNACHT FAMILY TRUST	0112	98	25.01		00014850	09650	05523	2	99 MINERVA AVE
FATA, LAWRENCE & MARY	0211	177	40		00028400	09258	07199	2	201 SECOND AVE
FATTELL, VICTORIA	0214	178	27		00028620	05134	00979	2	573 MAIN ST E
FAWCETT, JAMES E & CALLAN, GINA	0101	87	10		00013320	09322	06729	2	7 DEWEY AVE
FAY, ANGELA	0002	7	3		00000220	09170	08682	2	126 LENAPE TR
FAY, JAMES J III	0097	81	170.03	C1153	00012720	05072	00666	2	115-3 CURTIS AVE
FAZIO, LISA	0094	79	18.01		00012330	08543	07927	2	265 VIRGINIA AVE E
FEDERICI, HANSEN, WEBB & COOK	0236	187	14		00031870	08917	04956	2	406 FIRST AVE-407 BEACHFR
FEDERICI, MICHAEL D & NICOLE A	0233	186.01	20		00031360	09348	01451	2	377 FIRST AVE

TAXING DISTRICT NO. 29 MANASQUAN BORO

COUNTY NO. 13 MONMOUTH

NAME OF OWNER ADDITIONAL OWNERS	PAGE NO.	BLOCK NO.	LOT NO.	LOT QUALIF.	ACCOUNT NO.	DEED BOOK	DEED PAGE	CLASS	PROPERTY LOCATION
FEDERICO, SUSAN	0217	181	3		00029070	08442	08077	2	294 FIRST AVE-295 BEACHFR
FEELEY, EDWARD & ELIZABETH	0097	81	170.03	C1151	00012700	09404	05923	15F	115-1 CURTIS AVE
FEENEY, SHAWN & CHARLEE	0107	94	14		00014080	08665	04018	2	97 WYCKOFF AVE
FEIGLEY, KATHLEEN S	0205	175	51		00027450	05817	00191	2	463 LONG AVE
FELDMAN GARY & LYNN REV TRUSTS	0153	140	9		00020270	09735	01349	2	400 PINE AVE
FENTON, ELIZABETH	0026	27	3		00003430	09401	09844	4A	21 SOUTH ST
FENTON, RHEM & ELIZABETH A TOWEY-	0111	97	12.02		00014610	09181	02339	2	43 MINERVA AVE
FERCHAK, SUSAN C	0141	127	21		00018640	08584	08690	2	369 VIRGINIA AVE E
FERCHAK, WILLIAM & LAURA	0167	153	27		00022310	08534	07322	2	7 MEADOW AVE
FERNANDEZ, ANTHONY & ANN MARIE	0021	22	6		00002750	08073	02755	2	5 BRANIN AVE
FERNANDEZ, ANTHONY & ANNEMARIE	0009	10	61		00001070	09127	03324	2	76 NARRUMSON RD
FERRANTE, JAMES	0097	82	16.01		00012790	09515	00090	2	23-23-1/2 EUCLID AVE
FERRANTE, ROBERT & LINDA; GUZIK, J	0179	162	20.02		00023950	08858	00813	2	80-80-1/2 OCEAN AVE
FERRARO, LOUIS A	0215	179	1.01		00028860	09626	04601	2	227-2 BEACHFRONT
FERRARO, RICK & KRISTIN	0097	82	17.01		00012800	09316	04925	2	19 EUCLID AVE
FERRARO, VICTOR & MICHELLE	0084	69	33		00010960	05696	00412	2	76 MARCELLUS AVE
FERTIG, JOHN W JR & JANE E	0175	159	8.02		00023460	05554	00598	2	55 POTTER AVE N
FEUSTER, REED E & DOREEN A	0107	94	11.02		00014050	05348	00635	2	85 WYCKOFF AVE
FIALKOWSKI, FRED	0171	157	15.02		00022830	05575	00645	2	59 OCEAN AVE
FICALORA, LYNN M	0102	89	2		00013400	08914	06843	2	221-221-1/2 MAIN ST E
FIELD, JOHN W JR & PHOEBE	0200	174	81		00026740	05226	00102	2	207 FOURTH AVE
FIELD, JONATHAN K J & KELLY A	0036	38	4.07		00004550	09286	04881	2	12 ELIZABETH AVE
FIELDS, BRIAN KEITH	0202	175	4		00027130	09473	05904	2	512 BRIELLE RD
FIEROS, RICHARD C & LINDA	0011	12	44		00001390	04764	00783	2	99 MINNESINK RD
FIGURELLI, GIANNA & SIMONOVICH, MARK	0023	23	7.05			09699	06891	2	10 BRANIN AVE
FINKEL, JAMES C JR & RADOVICI, MICHAEL	0161	149	2		00021420	09566	01951	2	370 MAIN ST E
FINNIGAN, MICHAEL V & COLLEEN E	0003	7	40		00000380	09214	00904	2	43 NARRUMSON RD
FIOR, JONI	0056	50	23		00007440	08122	03163	2	128 CURTIS PL
FIRST BAPTIST CHURCH OF MANASQUAN	0023	23	2		00002970			15D	51 SOUTH ST
FIRST BAPTIST CHURCH OF MANASQUAN	0023	23	6		00003000			15D	47 SOUTH ST
FIRST PRESBYTERIAN CHURCH	0078	67	4.02		00010230			15D	16-20 VIRGINIA AVE
FIRST PRESBYTERIAN CHURCH	0081	67	112		00010590			15D	24 VIRGINIA AVE
FISCHBECK, KATHLEEN S	0131	118	11.01		00017330	08606	04668	2	304 CEDAR AVE
FISH OR CUT BAIT, LLC	0184	165	27.01		00024600	09152	04391	2	66 FIRST AVE-69 BEACHFRON
FISHER LIVING TRUST	0181	164	12.01		00024180	09749	05011	2	33 FIRST AVE
FISHER, BETH E & LAWRENCE I	0230	185	5.01		00030910	09464	03898	2	314 FIRST AVE
FISHER, MARGARET	0065	62	3.01		00008630	09540	09525	2	164 MAIN ST
FISHER, MARK D & RAYMOND, JOANN N	0197	171	12		00026340	09038	00399	2	174 SECOND AVE
FISKE, STEVEN & BRENDA	0024	25	41		00003120	05064	00318	2	46 CENTRAL AVE
FITIN, GARY P & AUGUSTA L	0008	10	51.01		00001030	05195	00450	2	54 NARRUMSON RD
FITZGERALD, AMY	0239	189	2.10		00032150	09145	03337	2	17 DRAWBRIDGE LN
FITZGERALD, JOHN JOSEPH & JENNIFER	0154	141	21		00020430	09700	03408	2	405 EUCLID AVE
FITZGERALD, MEEGAN	0113	98	27.01		00014870	08942	05554	2	77 STOCKTON LAKE BLVD
FITZGERALD, TIMOTHY M & JENNIFER A	0017	17	9		00002170	08944	00135	2	29 CLARK ST
FITZPATRICK, BRIAN & KATHLEEN	0038	40	5		00004730	08582	04666	2	98 ATLANTIC AVE
FITZPATRICK, ROBERT & PHYLLIS RLT	0185	166	9		00024750	08962	09146	2	64 SECOND AVE
FL AND SQUAN INVESTMENTS, LLC	0157	146	7		00020880	09628	01934	2	455 MAIN ST E
FLAHERTY, EILEEN	0026	26.02	11.01		00003340	09568	06254	2	33 CENTRAL AVE
FLAHERTY, JEAN M	0115	104	3		00015270	08371	06071	2	82 COWART AVE
FLANAGAN, MATTHEW MCKAY & KROPKE, EMMA	0047	45.01	26		00006160	09705	02539	2	4 CHERRY PL
FLANNERY, ROBERT & VERONICA	0081	68	85		00010650	05530	00160	2	77 VIRGINIA AVE
FLANNERY, RYAN	0098	82	55.03		00012910	09090	05124	2	31 EUCLID AVE
FLARITY, THOMAS F & ANGELA M	0042	44.01	6		00005420	05330	00988	2	6 MURIEL PL
FLEISHMAN, BRIAN & MARISSA	0013	14	15		00001690	09579	00412	2	123 SOUTH ST
FLOOD, KEVIN & JEANNE-MARIE	0185	166	1		00024690	08354	02042	2	44 SECOND AVE
FLOOD, ROBIN E	0079	67	37		00010360	09104	00092	2	53 CURTIS AVE
FLYNN, CHRISTOPHER & NICHOLE	0107	94	18		00014120	09575	06086	2	57-57-1/2 STOCKTON LAKE
FLYNN, DANIEL & PAULA	0107	94	12		00014060	09433	02198	2	89 WYCKOFF AVE
FOCHI, ETTORRE J JR & DORIS J	0200	174	104.01		00026860	08061	00027	2	474 LONG AVE
FODEN, JOSEPH P JR	0121	109	11.05		00015950			2	47 JACKSON AVE N
FOGEL, THOMAS	0037	39	14		00004760	08792	00678	2	57-57-1/2 OSBORN AVE
FOLEY, BRENDAN	0156	143	17.01		00020730	09221	02577	2	461 EUCLID AVE
FOLEY, DENNIS D & CHRISANN	0140	127	3		00018560	09371	03898	2	360 RIVER PL
FOLEY, MARY J	0167	153	15		00022220	09440	06825	2	18 PERSHING AVE
FONDA, MADELINE, STEVE, DEB & DONNA	0028	27	22		00003610	05793	00572	2	5 MAIN ST
FONTANA, VICTOR	0131	118	17.03			09691	05266	2	307 EUCLID AVE
FORCILLO, ROBERT & KRISTINE	0085	70	18		00011090	08017	07796	2	45 MARCELLUS AVE
FORD, WILLIAM S JR	0149	136	8		00019760	05329	00898	2	115 GLIMMER GLASS CIR

TAXING DISTRICT NO. 29 MANASQUAN BORO

COUNTY NO. 13 MONMOUTH

NAME OF OWNER ADDITIONAL OWNERS	PAGE NO.	BLOCK NO.	LOT NO.	LOT QUALIF.	ACCOUNT NO.	DEED BOOK	DEED PAGE	CLASS	PROPERTY LOCATION
FORD, JAMES & TERESA JOINT REVOC TRUST	0234	186.02	9		00031460	09631	00266	2	553 PERCH AVE
FORNINO, CINDY M & KEVIN M	0094	79	15.01		00012320	05580	00005	2	271 VIRGINIA AVE E
FORRESTER, GEORGE & MARY ANNE, TRUSTEE	0050	45.04	37		00006490	09706	08128	2	21 WILLOW WAY
FORSHAY, GEORGE W & MARY	0178	162	9.03		00023750	08441	03658	2	36 OCEAN AVE
FORST, GEORGE F & JENNIFER J	0226	184.02	13		00030340	09172	06179	2	560 SALMON AVE
FORST, ROBERT & LISA M	0204	175	41.01		00027410	05839	00653	2	447 LONG AVE
FORST, ROBERT JR & MARY-KATELYN C	0091	73	58		00011870	09269	09977	2	119 MARCELLUS AVE
FORTIER, KENNETH J & JOANN	0166	152	19		00022080			2	440 MAIN ST E
FOSDICK, MARGARET MARIHELE	0132	119	7		00017430	09084	02314	2	328 CEDAR AVE
FOSTER FAMILY TRUST	0038	40	12		00004900	09661	08567	2	67 MAIN ST N
FOSTER, CHARLOTTE J	0069	63	34		00009140	09078	08673	2	49 PARKER AVE
FOUR S ASSOCIATES	0071	64	22		00009530			4A	58 BROAD ST
FOURETT, LESLIE	0017	17	7.01		00002150	05448	00223	2	19 CLARK ST
FRANCESCO FAMILY DOCS, LLC	0145	131	45.01		00019300	09494	07124	2	383 PERRINE BLVD
FRANCESCO, RONALD & LINDA	0144	130	25.01		00019050	09641	00200	2	103 JACKSON AVE S
FRANCIS, HAROLD JR & MARY ELLEN	0101	87	12		00013340	08368	01585	2	271 MAIN ST E
FRANK PORCELLI ENTERPRISES, LLC	0073	64	27.01	C0302		09697	05334	2	34 BROAD ST, UNIT 302
FRANK, DONNA M	0222	182.03	2		00029800	09692	03798	2	553 MARLIN AVE
FRANKLIN, JOSEPH P JR & KIMBERLY L	0021	22	2.01		00002745			2	3 BRANIN AVE
FRANKLIN, JOSEPH P SR & PATRICIA G	0021	22	1.01		00002740	08487	08417	2	26 CHURCH ST
FRANZETTI, CARL J & CATHERINE	0171	157	14.01		00022810	08715	09269	2	53 OCEAN AVE
FRANZETTI, CARL J & CATHERINE	0179	162	18.06		00023920	08841	09253	2	74-1/2 OCEAN AVE
FRATTAROLI, LOUIS & MICHELLE	0024	24	10		00003060	09563	02392	2	76 ALLEN AVE
FRATTAROLI, SUSANNE & BRIAN	0199	172.01	9		00026680	09493	02931	1	195 FOURTH AVE
FRAZEE, DONALD LEE & MARJORIE	0112	98	12		00014750	09583	07232	2	60 WYCKOFF AVE
FREEMAN, EDWARD & MAUREEN	0022	22	50		00002900			2	49 ALLEN AVE
FREEMAN, GLENN A & BARBARA L	0154	141	27		00020460	09381	07073	2	393 EUCLID AVE
FREEMAN, JOAN	0214	178	43.06		00028680	08515	04705	2	225 FIRST AVE
FREEMAN, JOHN E & ERNST, MELISSA P	0138	124	31		00018260	09054	09522	2	285 PINE AVE
FRESCO, MICHELLE & FAULBORN, MARTIN	0233	186.02	4		00031410	09666	00328	2	569-1/2 PERCH AVE
FREUND, SCOTT	0230	185	9		00030950	08481	01783	2	324 FIRST AVE-325 BEACHFR
FROST, JASMINE SCROFF	0212	177	53		00028510	09623	05858	2	229 SECOND AVE
FUHRMANN, JOHN P & ROCHELLE A	0221	182.02	10		00029720	08576	05759	2	568 MARLIN AVE
FUHSE, JAMES R	0210	177	25.02		00028260	05356	00382	2	200-202 THIRD AVE
FUHSE, JAMES R	0211	177	25.03		00028270	05356	00390	2	198 THIRD AVE
FUN GIRL PROPERTIES, LLC	0030	32	1.05		00003920	09236	07439	4A	22 MAIN ST N
FUNK, BRUCE & GAIL	0225	184.02	1		00030220	05092	00948	2	551 POMPAO AVE
FURBUSH, BRIAN	0162	150	1.03		00021550	08057	03144	2	404 MAIN ST E
FURBUSH, BRIAN	0162	150	5		00021560	09457	05427	2	408 MAIN ST E
FURBUSH, BRIAN & ROCHON, HEATHER	0067	62	57		00008880	09650	02715	2	34 PARKER AVE
FURFARO, FRANK & DAWN	0025	26.01	6.02		00003250	05782	00623	2	55 CENTRAL AVE
FURSON, BARBARA J & GREGG	0228	184.05	2		00030710	05784	00773	2	553 TROUT AVE
G QUIGS, INC C/O QUIGLEY, MARY V	0125	113	2		00016520	05451	00248	2	300-300-1/2 MAIN ST E
GABELMANN, H ALAN & DONNA	0177	162	6		00023710	09066	01877	2	22 OCEAN AVE
GAGLIOTI, FRANK W	0091	73	60		00011880	09618	08482	2	121 MARCELLUS AVE
GAINES, JAMES W JR & PATRICIA	0094	80	13		00012410	09601	04908	2	280 VIRGINIA AVE E
GALE, RHONDA	0173	157	45		00023160	08179	01990	1	38 POTTER AVE N
GALE, RHONDA	0173	157	46		00023170	09018	01507	1	40 POTTER AVE N
GALES, ALESSANDRO S & ASHLEY	0028	28	2.01		00003650	09045	02172	2	9 CENTRAL AVE
GALLAGHER, AIDA M	0071	64	18		00009490			2	35 WOODLAND AVE
GALLAGHER, CORNELIUS V JR & NANCY J	0129	116	5.01		00017060	08913	00126	2	332 EUCLID AVE
GALLAGHER, ROBERT C PR TRUST	0157	146	2		00020840	08989	07209	2	468 EUCLID AVE
GALLO, ANTHONY JR & MAURA	0138	125	11.01		00018310	09536	07728	2	61 MCCLELLAN AVE S
GALLOWAY, ANDREW & GALLOWAY, EDITH	0233	186.02	1		00031370	08917	04273	2	573 PERCH AVE
GALOS, MICHAEL J & NANCY	0174	158	14		00023320	04942	00223	2	149 MCLEAN AVE
GAMBERG, JOHN C & EILEEN T	0079	67	35		00010350	04596	00878	2	43 CURTIS AVE
GANTER, THOMAS	0175	159	6		00023420	09506	00134	2	161 LAKE AVE
GARBARINI, JOHN & TERRIS	0043	44.02	8.01		00005570	09113	01779	2	19 MURIEL PL
GARCIA-ZUBIRI, J RAMON & DENISE	0079	67	43		00010390	05705	00187	2	63 CURTIS AVE
GARCIA, VIRGINIA M	0056	50	18		00007390	09571	07521	2	110 CURTIS PL
GARDELLA, GARY & MEGAN	0199	172.02	12		00026700	09662	03142	2	203 FOURTH AVE
GARDNER, LAWRENCE J	0090	73	50		00011830	05936	00892	4A	130 UNION AVE
GARTLAND, RICHARD & KEELTY, KAREN	0235	186.03	9		00031660	09472	08062	2	552 PERCH AVE
GARVEY, MARGARET, TRUSTEE	0234	186.02	20		00031570	09150	09750	2	576 RIVERSIDE DR
GASKA, CASS L	0210	177	21.01		00028220	05977	00806	2	212 THIRD AVE
GASKA, CASS L	0210	177	21.02		00028230	05898	00529	2	210-210-1/2 THIRD AVE
GASSNER, JOHN J JR & SANDRA T	0188	168	10		00025230	05922	00847	2	127 FIRST AVE
GASWIND, JANICE	0222	182.03	1		00029790	05144	00073	2	551 MARLIN AVE

TAXING DISTRICT NO. 29 MANASQUAN BORO

COUNTY NO. 13 MONMOUTH

NAME OF OWNER ADDITIONAL OWNERS	PAGE NO.	BLOCK NO.	LOT NO.	LOT QUALIF.	ACCOUNT NO.	DEED BOOK	DEED PAGE	CLASS	PROPERTY LOCATION
GASZYNSKI FAMILY REVOCABLE TRUST	0125	113	6		00016560	09356	04001	2	314-314-1/2 MAIN ST E
GAVAN, HENRY F & MAUREEN	0120	109	7		00015900	05524	00036	2	126-126-1/2 FLETCHER AVE
GAVIN, BRYAN R & OHARE, JORDAN L	0025	26.01	21		00003300	09729	01580	2	7 GARDNERS LN
GAVIN, ROBERT & CATHERINE	0038	40	4		00004720	09295	05116	2	102 ATLANTIC AVE
GAYNOR, MAURICE F, TRUSTEES, ETAL	0166	153	4		00022140	09550	04179	2	71 ROGERS AVE
GEANTASIO, JOHN E & KATHLEEN S	0084	70	8		00011050	09291	08891	2	23 MARCELLUS AVE
GEE, LLC	0194	170	1.04		00025950	08268	02127	4A	201-203 BEACHFRONT
GEIGER, GERARD A & KRISTAN M	0022	22	52.02		00002920	05527	00289	2	57 ALLEN AVE
GEIGER, JAMES F & KATHERINE	0148	134	12		00019630			2	405 PERRINE BLVD
GEIGER, KATHERINE E, ETAL	0146	133	12		00019440	09189	09138	2	404 PERRINE BLVD
GEISLER, JANICE & ROBERT E	0106	94	10		00014030	08930	03381	2	79 WYCKOFF AVE
GELAY, THOMAS A SR	0034	37	1		00004400			4A	28 OSBORN AVE
GELAY, THOMAS A SR	0034	37	2		00004410			4A	53 ATLANTIC AVE
GENNARELLI, THOMAS G JR & LIGAYA	0028	27	23		00003620	08759	07897	2	14 CENTRAL AVE
GENSCH, WILLIAM & MARIE	0021	22	15.01		00002780	08748	00954	2	42 CHURCH ST
GENTILE, MARIO & PATRICIA	0171	157	17.04		00022860			2	65-65-1/2 OCEAN AVE
GEOFFREY LUND REVOCABLE TRUST	0126	113	11		00016600	09738	00723	2	83 FLETCHER AVE
GEORGE, MICHAEL & ANNA	0054	48	25		00007030	09730	08661	2	202-202-1/2 BROAD ST
GEORGOULIS, STEVE & VICTORIA	0001	4.01	5		00000060	09506	01425	2	142 LENAPE TR
GERALDINE V PINCUS REV TRUST	0012	13	13		00001550	09536	08735	2	56 CLARK ST
GERARD, JEFFRY & CECILIA	0049	45.03	48		00006400	08956	03763	2	30 WILLOW WAY
GERARDI, GASPER & VALERIE A	0215	179	1.01	C2273	00028870	08138	04241	2	227-3 BEACHFRONT
GERB, ADAM & RENEE	0152	137	54		00020170	09734	04756	2	391 PINE AVE
GERLACH, DOROTHY B & RICHARD P JR	0112	98	15.01		00014770			2	49 MINERVA AVE
GERSTENHABER, CHARNA L	0175	159	7.02		00023440	08830	02079	2	169 LAKE AVE
GERSTMAYER, CHERIE L REV LIVING TRST	0216	179	1.01	C2453	00028980	08762	06126	2	245-3 BEACHFRONT
GETTENS, SHAN CLAIR & GUY	0056	49	14.01		00007330	09156	08471	2	111 SEA GIRT AVE
GIACCONE, ROBERT M & LUIPOLD, MEAGAN	0091	73	77		00011970	09330	08480	2	157 MARCELLUS AVE
GIAMBRONE, ALPHONSE & ROSEMARIE	0118	106	15		00015570	08987	06130	2	55 COWART AVE
GIAMBRONE, VINCENT	0122	110	13		00016150	09250	04296	2	77 MCLEAN AVE
GIAMPAGLIA, AUGUSTINE	0200	174	81.01		00026750	09064	04434	2	205 FOURTH AVE
GIAMPAPA, MICHAEL & KRISTA	0159	147	14.04		00021180	09593	02336	2	443 MAIN ST E
GIANINO, LAURA M & LOMBARDI, JOSEPH	0019	20	5.03		00002500	09455	05910	2	7 WIGWAM PA
GIBBS, OLGA L	0041	43	14		00005350			2	50 RIDGE AVE
GIBBS, RUTH J	0009	11	5.01		00001160	04486	00826	2	92 LAKEWOOD RD
GIBLIN, MICHAEL J & JACQUELINE	0102	87	14		00013360	08405	04365	2	263 MAIN ST E
GIESE, BRIAN H	0228	184.04	9		00030620	09113	05280	2	574 TROUT AVE
GIGUERE, RICHARD & DINA	0093	77	59		00012180	05544	00089	2	122 MARCELLUS AVE
GILARDI, RUSSELL J, ANDREA E & BARILLI	0171	157	12.02		00022780	09484	08065	2	47 OCEAN AVE
GILLIGAN, VINCENT, TRUSTEE	0190	169.01	52		00025510	09633	00573	2	147 THIRD AVE
GILMARTIN, THOMAS, GRACE C & MICHAEL	0157	146	1		00020830	09319	02467	2	7-9 WATSON PL
GIRARD, JAMES III & LAURA	0044	44.04	12.01		00005780	05134	00645	2	43 MCGREEVEY DR
GIROUX, SUSAN	0240	189.02	10		00032350	09672	07546	2	38 DEEP CREEK DR
GIUNCO REALTY & GIUNCO, JOHN A	0102	88	39.01		00013370	08306	07943	4A	233 MAIN ST E
GIUNCO REALTY & GIUNCO, JOHN A	0102	88	39.02		00013380	08306	07943	4A	233-1/2 MAIN ST E
GIUNCO, BERNADETTE	0137	123	26.01		00018120	09307	04889	2	293 CEDAR AVE
GIUNCO, MARY R	0131	118	1.01		00017300	05586	00229	2	286 CEDAR AVE
GIUNCO, ROBERT	0123	111	12.01		00016270	09436	07795	2	63 MCLEAN AVE
GIUNCO, WILLIAM J & MARY K	0044	44.04	3		00005690			2	11 MCGREEVEY DR
GLAPION, JEREMY & KAPALKO, JAMIE	0016	16	5.03		00002065	09360	09691	2	14 MINNESINK RD
GLAZE, ROBERT TR & GLAZE, BEN ETALS	0188	167	17		00025120	09056	03193	2	136 FIRST AVE-137 BEACHFR
GLEASON, SEAN & DEBRA	0143	130	9.01		00018970	09071	02879	2	350 PERRINE BLVD
GLEASON, SEAN & DEBRA	0145	131	32.02		00019220	09071	02879	2	351 PERRINE BLVD
GLEITZ, PAUL E III & ANNA GRACE	0046	45	22		00006040	09502	07547	2	223 BROAD ST
GLIMMER BAY SLIPS, LLC	0144	131	9		00019130	09634	01613	2	301 PERRINE BLVD
GLIMMER BAY SLIPS, LLC	0144	131	11.01		00019140	09634	01675	2	307 PERRINE BLVD
GLIMMER GLASS HARBOR MARINA, LLC	0145	131	25.03		00019200	08213	06128	2	341 PERRINE BLVD
GLINSKY, DAWN	0208	176	40		00027880	08987	07402	2	186 FOURTH AVE
GNG ACQUISITIONS, LLC	0074	65.01	2.01		00009680	09389	02475	4A	97-99 MAIN ST
GODFREY, JAMES & PATRICIA	0157	146	14		00020950	09527	01509	2	471 MAIN ST E
GOETZ, PETER A & CATHERINE M	0143	130	18.02		00019010	09678	05517	2	368 PERRINE BLVD
GOLDBERG, BRIAN & ALYANA	0165	152	2.03			09603	02118	2	55 ROGERS AVE
GOLDEN EAST OF MANASQUAN, LLC	0064	61	40.01		00008510	08339	03471	4A	87-99 TAYLOR AVE
GOLDSTEIN, IRA & DENISE	0215	179	1.01	C2152	00028790	09398	00591	2	215-2 BEACHFRONT
GOLDSTEIN, RICHARD & MIDENCE, JESSI	0220	182.01	31		00029590	09580	06123	2	554 TARPON AVE
GONZALEZ, DANIEL & EMILY MILLER-	0109	95	18		00014360	09210	07518	2	45 WYCKOFF AVE
GONZALEZ, PABLO & GALLO, NANCY	0114	102	1		00015090	09221	03278	1	STOCKTON LAKE BLVD
GONZALEZ, PABLO & GALLO, NANCY H	0114	103	1.01		00015120	08090	04252	2	86 MCCLELLAN AVE N

TAXING DISTRICT NO. 29 MANASQUAN BORO

COUNTY NO. 13 MONMOUTH

NAME OF OWNER ADDITIONAL OWNERS	PAGE NO.	BLOCK NO.	LOT NO.	LOT QUALIF.	ACCOUNT NO.	DEED BOOK	DEED PAGE	CLASS	PROPERTY LOCATION
GONZALEZ, RAMON M & MICHELE	0204	175	24		00027330	09018	04874	2	440 BRIELLE RD
GONZALEZ, TRACI MICHELLE	0156	145	1.01		00020790	09237	02990	2	525 PERRINE BLVD
GOODMAN, NANCY A & DAMIANO, LOUISE	0154	142	15		00020520	09006	04544	2	444 CEDAR AVE
GORDAN, SEAN MICHAEL & GORDON, KATH	0063	60	76		00008390	09558	03590	2	91 PARKER AVE
GORDON, KORTNY JOEN	0019	20	9.01		00002510	09302	09042	2	11 WIGWAM PA
GORDON, MARY	0206	176	9.01		00027680	08275	00241	2	235 THIRD AVE
GORDON, THOMAS A & MAUREEN B	0158	147	3		00021020	09286	07217	2	424 EUCLID AVE
GORMAN, JAMES H & PATRICE C	0010	12	9		00001270	08892	00026	2	66 MOHEGAN RD
GOTAY, PETER S & STACEY E	0192	169.03	6.01		00025660	08854	02604	2	137 SECOND AVE
GOTTLIEB, RACHEL & SCOTT, TRUSTEES	0203	175	13		00027220	09509	07473	2	480 BRIELLE RD
GOVEL, BETTY K	0100	86	11.01		00013160			2	270 CEDAR AVE
GOVEL, STEPHEN & LISA	0115	103	4.03		00015170	05148	00301	2	171 STOCKTON LAKE BLVD
GRACE, DANIEL	0206	176	1.01		00027610	08384	01266	2	237 THIRD AVE
GRADY, MICHAEL R & SUSAN S	0101	87	5		00013280	05114	00354	2	264 EUCLID AVE
GRAGNANI, ANDREW E & SOPHIA S	0038	40	7		00004850	09359	03074	2	47 MAIN ST N
GRAINGEMO, LLC	0173	157	34		00023060	09202	08354	1	60 ROGERS AVE
GRANDELLI, RICHARD & ANNETTE	0130	117	10		00017240	09253	02041	2	309 MAIN ST E
GRANNICK, BENJAMIN E & JENNA M	0007	10	3		00000830	09309	08242	2	104 LENAPE TR
GRAPEL, CAROLYN	0020	21	7.02		00002650	09567	03444	2	17 ALLEN AVE
GRASSO, JEANNE	0178	162	11.01		00023720	08942	07584	2	42 OCEAN AVE
GRASSO, RUDOLPH G JR & MAUREEN A	0011	12	48.01		00001410	09449	07978	2	89 MINNESINK RD
GRAUBARD, BRIAN & LORI	0101	87	7		00013300	09048	06470	2	270 EUCLID AVE
GRAW, ANDREW E & TERESA M	0200	174	101.01		00026850	08737	07390	2	480 LONG AVE
GRAY, GARY & WENDY	0162	149	15		00021520	09126	09317	2	145 FLETCHER AVE
GREELEY, DANIEL D & LISA K	0216	179	1.01	C2454	00028990	08125	09056	2	245-4 BEACHFRONT
GREELEY, PATRICIA MARY	0215	179	1.01	C2213	00028830	09144	07091	2	221-3 BEACHFRONT
GREEN, ROBERT E & PELLEGRINI, ANNE	0049	45.03	50		00006420	09115	09515	2	19 SPRUCE AVE
GREENBERG, ALAN & LINDA	0155	142	21		00020550	05823	00762	2	453 EUCLID AVE
GREENBERG, JANET	0017	17	11		00002190	09658	06410	2	35 CLARK ST
GREENBERG, LINDA	0116	105	14		00015400	09008	02427	2	67 FARRAGUT AVE N
GREENBLATT, JEFFREY & KIM	0137	124	12		00018180	09305	03102	2	306 VIRGINIA AVE E
GREENSPAN, BRAD & AMY	0207	176	19		00027770	09167	01507	2	234 FOURTH AVE
GREGORY, MICHAEL E & BRIGITTE	0241	191	6		00032460	09445	09552	2	525 BRIELLE RD
GREHL, PATRICIA A	0124	112	8		00016400	05891	00452	2	282 MAIN ST E
GRIFFIN, DAVID	0209	177	2		00028090	08599	03393	2	562-562-1/2 BRIELLE RD
GRIFFIN, MARGUERITE R	0063	59	84.03		00008330	08147	06664	2	26 WOODLAND AVE
GRIFFIN, SANDRA	0142	129	19.01		00018870	08500	06504	2	309 VIRGINIA AVE E
GRIFFITH, RICHARD & ALYSON	0128	115	13		00016940	09063	08822	2	373 MAIN ST E
GRIFFITHS, NANCY L, TRUSTEE	0204	175	28.01		00027370	09335	07841	2	418 BRIELLE RD
GROGAN, DAN & ERICA	0199	173	1.03		00026730	05215	00250	2	4 CAPTAINS CT
GRONOSTAJSKI, REID & IRONS, COREY	0085	70	16		00011080	09076	00174	2	41 MARCELLUS AVE
GROVES, WILLIAM T & CINDY A	0205	175	61		00027500	08188	06044	2	483 LONG AVE
GRUENDER, BROOKE	0158	147	1.05		00021000	08782	03433	2	12 POTTER AVE S
GRUNDER, ROBERT & ALICE	0147	133	17.01		00019470	05807	00951	2	416 PERRINE BLVD
GUAGENTY, MATTHEW & LAURIE	0146	132	11		00019360	08223	08090	2	395 VIRGINIA AVE E
GUERRASIO, PETER A, ETAL, TRUSTEES	0091	73	68		00011920	09517	08607	2	137 MARCELLUS AVE
GUIDA, DEAN & KAREN M, TRUSTEES	0229	184.05	13		00030820	09336	08650	2	560 PIKE AVE
GULINO, JOSEPH J & DEANNA J	0197	171	14		00026360	08974	01711	2	170-170-1/2 SECOND AVE
GUNTHER, GAIL	0141	128	8.01		00018710	09723	06125	2	330 PERRINE BLVD
GUNTHER, GAIL	0144	131	22		00019180	09723	06125	2	331 PERRINE BLVD
GUNTHER, GAIL	0145	131	24.01		00019190	09723	06125	1	337 PERRINE BLVD
GUR, GEORGE E & LESLIE A	0226	184.02	11		00030320			2	566 SALMON AVE
GUTIERREZ, ANTHONY & MICHELE K	0170	157	1.06		00022650	09495	02860	1	56 POTTER AVE N
GUY, GLENN G & JILL M T/C	0219	182.01	11		00029390	09696	06758	2	273 FIRST AVE
GUZZINATI, LAURIE & MICHELE	0099	85	22.01		00013060	09638	08377	2	273 CEDAR AVE
GYFTAKIS, CARRIE	0126	113	12		00016610			2	81 FLETCHER AVE
H K ASSOCIATES LLC	0194	170	7.01		00025980	05710	00207	2	184 FIRST AVE
HAAS, JEFFREY I.S. & LISA W	0233	186.01	14		00031300	09261	02678	2	391 FIRST AVE
HABY, THOMAS & KAREN	0100	85	30.01		00013100	09439	05295	2	255 CEDAR AVE
HACKETT, MICHAEL & CHRISTINE	0084	69	42.02			09584	06032	2	94 MARCELLUS AVE
HADDOCK, WILLIAM A & ANN V	0050	45.05	1		00006540	09134	03315	2	39 OLD SQUAN RD
HAGAMAN, AUSTIN R & LUDEMANN, MEGHA	0064	61	8		00008470	09683	08014	2	100 PARKER AVE
HAGERMAN, CHRISTOPHER & JANINE	0020	21	1.01		00002590	05995	00051	2	116 CHURCH ST
HAHN, HAROLD & LINDA	0222	182.02	16		00029780	05094	00170	2	550 MARLIN AVE
HAJJAR, PAUL & JENNIFER	0173	157	35		00023070	09530	02291	2	52 ROGERS AVE
HALE, JEFFREY & AUDREY	0057	50	26		00007470	08304	08245	2	146 CURTIS PL
HALEY, JOSEPH P & CLARK, JANE	0040	41	19		00005170	09682	03459	2	20 TRENTON AVE
HALEY, ROBERT J JR & CHRISTINE M	0079	67	45		00010400	08556	00895	2	65 CURTIS AVE

TAXING DISTRICT NO. 29 MANASQUAN BORO

COUNTY NO. 13 MONMOUTH

NAME OF OWNER ADDITIONAL OWNERS	PAGE NO.	BLOCK NO.	LOT NO.	LOT QUALIF.	ACCOUNT NO.	DEED BOOK	PAGE	CLASS	PROPERTY LOCATION
HALL, DONNA M REVOCABLE TRUST	0190	169.01	50.05		00025490	08815	07553	2	159 THIRD AVE
HALL, GERALD T & CHRISTINE	0083	69	9		00010840	05868	00240	2	30-30-1/2 MARCELLUS AVE
HALL, MARK D FAMILY TRUST	0198	171	33.03		00026530	08689	03918	2	155 FIRST AVE
HALLAK, JOHN CLAUDE & MICHELE M	0195	170	20		00026200	08314	03305	2	149 BEACHFRONT-150 FIRST
HALLAK, JOSEPH JR	0237	187	17	C0002	00031905	09056	02968	2	413 BEACHFRONT
HALLMAN, DAVID R & NICOLLE	0100	86	3		00013130	08104	07544	2	252 CEDAR AVE
HALLORAN, MICHELE & SEMON, RENEE	0115	103	9.06		00015240	09666	02834	2	63 JACKSON AVE N
HALTON, THOMAS & SUSAN	0140	126	31.02		00018500	09361	06314	2	361 PINE AVE
HAMILTON, HENRY JAMES & KATHLEEN H	0015	15	6		00001900	09550	05417	2	39 CHURCH ST
HAMPSEY, RONALD A & GABRIELLE E	0005	8	17.01		00000560	09534	08904	2	96 IROQUOIS RD
HANNAFEY, EUGENE & VALERIE	0016	16	5.02		00002060	09111	04072	2	10 MINNESINK RD
HANNAH, GREGORY & NANCY	0006	9	28		00000750	05359	00946	2	159 SOUTH ST
HANNAH, MARK J H & KATHERINE M	0082	68	109.01		00010750	08419	08671	2	29 VIRGINIA AVE
HANSELL REVOCABLE FAMILY TRUST	0128	115	15		00016960	09660	06146	2	365 MAIN ST E
HANSON, JANE C W	0144	131	18		00019170	08126	04748	4A	319 PERRINE BLVD
HARAMIJA, PATRICK	0152	140	1.01		00020230	09613	07721	2	384 PINE AVE
HARINSTEIN, JASON D & SARAH L	0181	164	8.01		00024150	08809	02773	2	23 FIRST AVE
HARMON, WILLIAM & JACQUELINE	0087	70	131		00011390	09293	02573	2	40 MORRIS AVE
HARNISCH, PETER T & DONNA	0216	179	1.01	C2332	00028900	08145	03167	2	233-2 BEACHFRONT
HAROLD, MICHAEL W & WELCH, SHEILA	0122	111	2.01		00016180	09277	00786	2	34 MINERVA AVE
HARRINGTON, JOHN & JOANNE	0239	189	2.10	C0004	00032140	09493	00832	2	15 DRAWBRIDGE LN
HARRIS, JOHN & HARRIS, CLARENCE	0062	56	38	C0037	00008190			4A	200 PARKER AVE UNIT 37
HARRIS, STEVEN J C/O HARRIS AUTO GR	0093	77	61		00012190	08940	09499	2	126 MARCELLUS AVE
HARRIS, JEFFREY J & THERESA G TRUSTS	0193	169.06	55		00025920	09721	09054	2	5 PICKELL ALLEY
HARRISON, BETH A	0137	124	14.01		00018190	05481	00866	2	312 VIRGINIA AVE E
HART, GLEN B & CAROLE A	0034	35	31		00004310	05954	00396	2	22 BEAMS TER
HART, KENNETH & HART, DENNIS & KEN	0191	169.02	18.01		00025590	08816	02109	2	163 SECOND AVE
HART, ROBERT & LAURA E	0051	45.06	4		00006660	05249	00583	2	150 MAIN ST N
HARTGERS, JOHN R & HAZEN, TESS ALEX	0114	99	7.02		00015020	09649	03272	2	80 STOCKTON LAKE BLVD
HARTMAN, EDWIN M II & MARY SUSAN	0150	136	19		00019870	05179	00632	2	137 GLIMMER GLASS CIR
HARVEY, MARY L	0094	80	15		00012420	08410	04049	2	65 DEWEY AVE
HARVEY, ROBERT P & DIANE E	0147	133	41.01		00019530	09720	00189	2	391 RIVER PL
HASKELL, MICHAEL CONNELL & SUZANNE	0236	187	9		00031820	09462	06106	2	394 FIRST AVE-395 BEACHFR
HASSARD, HOWARD JR & KRISTINA	0145	132	1		00019310	09640	07064	2	390 RIVER PL
HAU, LAWRENCE O	0194	170	12	C0002	00026050	09423	08821	2	170 FIRST AVE
HAVILAND, ROBERT A & MAURA C	0229	184.05	5		00030740	08415	09938	2	563 TROUT AVE
HAWRYLUK, RAYMOND & KATHLEEN P	0200	174	99		00026840	04935	00349	2	484 LONG AVE
HAYDU, BARBARA S	0048	45.02	11		00006240			2	40 OLD SQUAN RD
HAYEK, HAROLD G SR VET ELIG TRUST	0001	4.02	19		00000120	08893	01502	2	87 MANITO RD
HAYEK, MARK & ROBERTA M	0001	4.01	11		00000090	04971	00977	2	103 MANITO RD
HAYS, PATRICIA S	0017	17	8		00002160	08979	06832	2	23 CLARK ST
HEALEY, DANIEL R & LESLIE C	0051	45.06	2		00006630	05338	00001	2	164 MAIN ST N
HEALEY, EDWARD G	0121	109	11.04		00015940			2	43 JACKSON AVE N
HEALEY, PATRICIA A	0125	113	1		00016510	05021	00943	2	294 MAIN ST E
HEALY, ANDREW P	0120	108	9		00015820	08633	09152	2	133 LAKE AVE
HEARON, WILLIAM	0109	96	3		00014400	09410	00616	2	14 WYCKOFF AVE
HECKMANN, ANN MARIE & MILDRED E	0221	182.02	5		00029670	05420	00556	2	563 TARPON AVE
HECKMANN, MILDRED E	0221	182.02	7		00029690			2	569 TARPON AVE
HEGEL, TERRANCE & LAURA	0067	62	58.01		00008890	08694	08050	2	38 PARKER AVE
HEGEL, TERRENCE & LAURA	0037	39	12.02			09669	08265	2	72 ATLANTIC AVE
HEIGHT, CLIFFORD R & LAURA L	0142	128	24.02		00018780			2	319 E VIRGINIA AVE
HEIM, MICHAEL & KIM	0089	71	114.04		00011585	08852	06812	2	71 MORRIS AVE
HEINLEY, MICHAEL	0077	66	46		00010130	09509	09311	2	66 CURTIS AVE
HEINLEY, MICHAEL & STEPHANIE	0041	43	12		00005330	08152	00481	2	81 MAIN ST N
HEINZE, MARK F & HEINZE, MARLYN J	0233	186.01	18		00031340	09072	08057	2	381 FIRST AVE
HEINZERLING, WILLIAM	0024	25	45		00003140			2	50 ALLEN AVE
HELFRICH, ANNE CHRISTINE	0064	61	73		00008550	05433	00784	2	94 PARKER AVE
HELFRICH, GEORGE P & JOAN E	0008	10	25		00000930	09195	01917	2	79 LAKEWOOD RD
HELFRICH, GERALD J & ELLEN E	0138	124	25		00018230	09173	01748	2	297 PINE AVE
HELFRICH, GREGORY & EILEEN	0123	111	20		00016320	09294	03095	2	39 MCLEAN AVE
HELM, CHARLES & SUSAN R	0002	4.02	27		00000160	04883	00564	2	71 MANITO RD
HELMER, DAVID B & MOREL, EVELYNE G	0027	27	15		00003540	09079	01206	2	43 MAIN ST
HEMMER, GEORGE P JR & JUDITH M	0113	99	3.01		00014920	04952	00265	2	30 STOCKTON LAKE BLVD
HENDERSON, C KEITH & BARBARA	0202	174.01	13		00027070	05908	00506	2	23 CAPTAINS CT
HENDERSON, EDWARD F & MARY ALICE	0230	185	8		00030940	05175	00236	2	323 BEACHFRONT
HENDERSON, JOHN & ALISON	0191	169.03	1		00025620	09253	03779	2	125 SECOND AVE
HENDERSON, JOHN & ALISON GAIL	0191	169.03	2		00025630	09383	04567	2	127 SECOND AVE
HENDERSON, THOMAS F & DEBORAH D	0225	184.01	24.01		00030200	08041	08619	2	367 FIRST AVE

TAXING DISTRICT NO. 29 MANASQUAN BORO

COUNTY NO. 13 MONMOUTH

NAME OF OWNER ADDITIONAL OWNERS	PAGE NO.	BLOCK NO.	LOT NO.	LOT QUALIF.	ACCOUNT NO.	DEED BOOK	DEED PAGE	CLASS	PROPERTY LOCATION
HENDERSON, WILLIAM & PAMELA	0210	177	16.01		00028180	09135	00774	2	226 THIRD AVE
HENDRIX, LORETTA	0186	167	4.01		00024970	08425	00177	2	110 FIRST AVE
HENDRY, BRADFORD M & HEATHER D	0024	24	7		00003050	09757	00246	2	80 ALLEN AVE
HENNESSEY, EDWARD J	0085	70	22		00011110	08283	01744	2	53 MARCELLUS AVE
HENNESSEY, MARY C	0153	140	29.01		00020330	09693	09712	2	391 CEDAR AVE
HENNESSEY, PATRICIA R	0085	70	20		00011100	05827	00217	2	49 MARCELLUS AVE
HENRY, JAMES E & SARAH CONSENTINO	0088	71	108		00011570	09693	05009	2	85 MORRIS AVE
HERBERT JOHN W JR & SANDRA L	0024	25	39		00003100	08492	01304	2	54-54-1/2 CENTRAL AVE
HERBERT, JOHN W JR & HERBERT, SANDR	0040	41	18		00005160	08603	06267	2	24 TRENTON AVE
HERBERT, JOHN W JR & SANDRA L	0060	56	38	C0010	00079200	08923	07065	4A	200 PARKER AVE UNIT 10
HERBERT, PATRICIA	0010	11	17					1	1098 LAKEWOOD RD
HERNANDEZ, LUIS	0234	186.02	10		00031470	09559	04937	2	551 PERCH AVE
HERRERA, GEORGE & BARBARA	0179	162	21.01		00023960	09545	05836	2	82 OCEAN AVE
HERRIGEL, JAMES C & KIMBERLY R	0133	120	17.03			09755	07679	2	376 CEDAR AVE
HERRMANN, JANICE & ARONSON, LONETTE	0105	93	13		00013820	08602	00040	2	83 COLBY AVE
HERRMANN, MARK J & PAMELA L	0160	148	7		00021310	04934	00096	2	406 EUCLID AVE
HESLIN, THERESA TRUST	0228	184.04	14		00030670	08606	07112	2	556 TROUT AVE
HESSINGER, CHARLES & JO ANN ET ALS	0188	168	2		00025150			2	105 FIRST AVE
HESSINGER, JOHN K & PATRICIA A	0079	67	47		00010410	08887	06128	2	69 CURTIS AVE
HICKMAN, BRYAN & LYNN	0009	11	11		00001180	09178	06301	2	102 LAKEWOOD RD
HIGGINS, BRIAN & POWER, CHRISTINE	0205	175	66		00027520	09677	09368	2	493 LONG AVE
HIGGINS, CAROL J	0138	125	15.01		00018320	09633	01840	2	339 PINE AVE
HIGHLAND, ROBERT & EILEEN	0129	116	10.01		00017110	09043	06268	2	333 MAIN ST E
HILL, JASON DOUGLAS & STACY JEAN	0218	181	13		00029170	09137	04924	2	267 BEACHFRONT-268 FIRST
HILL, JEFFREY R	0218	181	16		00029210	09195	00830	2	260 FIRST AVE-261 BEACHFR
HILL, JOSEPH & CAROL	0123	111	7		00016220			2	48 FLETCHER AVE
HILL, VIRGINIA S	0113	99	4.02		00014960	09716	07119	2	46 STOCKTON LAKE BLVD
HILL, WILLIAM B	0226	184.03	2		00030390	09260	02922	2	553 PIKE AVE
HILLIARD, CRAIG SCOTT & DAMBECK, AMY	0082	68	101		00010720	09621	07906	2	45 VIRGINIA AVE
HILLMAN, GEORGE	0096	81	170.03		00012680	09626	02750	2	117 CURTIS AVE
HINGSTON, RICHARD & MARIANNE	0047	45	26.02		00006080	05248	00025	2	201 BROAD ST
HINGSTON, WALTER	0176	159	8.03		00023470	05419	00641	2	53 POTTER AVE N
HINTZ, MICHAEL A & MARY ELLEN T TR	0201	174	120.01		00026920	08880	03247	2	444 LONG AVE
HIPPE, BRIAN & LISA	0043	44.02	1.03		00005510	09055	03567	2	7 MURIEL PL
HIRSCH, MICHAEL & KATHLEEN	0015	15	9		00001930	09447	06396	2	23 IROQUOIS RD
HIRSCHLER, PATTI L	0104	93	4.03		00013720	09227	01933	2	59 COLBY AVE
HO, MICHAEL & MARGARET	0131	118	23		00017370	09231	02892	2	301 EUCLID AVE
HODOUSEK, HAROLD G & LOIS E	0228	184.05	3		00030720	08906	06601	2	555 TROUT AVE
HOEY, HENRY F III & PATRICIA L	0020	21	8		00002660			2	63 CENTRAL AVE
HOFFMAN, JASON & PACCIONE, JOSEPH	0076	66	13.01		00009940	09436	08312	2	50-50-1/2 SOUTH ST
HOFFMAN, RUSSELL R & XIOMARA L	0214	178	49.01		00028730	08287	01068	2	237 FIRST AVE
HOFFMAN, CONSTANCE J & SCHWARTZ, ROBERT	0159	147	14.03		00021170	09176	01999	2	445 MAIN ST E
HOFFNER, BARRY & ALISON	0162	150	13		00021610	08909	04715	2	17 LOCKWOOD AVE
HOFSTETTER, NANCY A	0042	44.01	11		00005470			2	11 SEA GIRT AVE W
HOGAN, ROBERT E & JUDITH E	0130	117	1		00017170	09118	01976	2	20 DEWEY AVE
HOHENSTEIN, ROBERT F	0183	165	24.01		00024540	08487	00794	2	60 FIRST AVE
HOHENSTEIN, ROBERT F	0183	165	24.02		00024550	08487	00798	2	63 BEACHFRONT
HOIMARK, JAMES & KERRY	0196	170	21.02		00026220	09169	05229	2	147 BEACHFRONT-148-148-
HOLCOMBE, DEBORAH & HEIDGERD, KAREN	0161	148	16		00021400	09566	06780	2	385 MAIN ST E
HOLLAND, KENNETH	0011	12	21		00001330	08352	06969	2	88 MOHEGAN RD
HOLLOWAY, ABBEY D	0140	127	7		00018580	09573	01883	2	366 RIVER PL
HOLLOWAY, ABBEY D & ADAM D	0130	117	11		00017250	09585	05531	2	305 MAIN ST E
HOLLOWAY, STEPHEN E & JACYLINE H	0097	81	170.03		00012760	09007	08947	2	121-3 CURTIS AVE
HOLLY, BRIAN & BARBARA	0010	11	23.01		00001210	05658	00555	2	99 MOHEGAN RD
HOLMES, ROBERT C IV & DENISE R	0136	122	21		00017980	09737	08800	2	329 CEDAR AVE
HOLT, DIONNE	0192	169.04	8.01		00025790	08825	04354	2	115 THIRD AVE
HOLY TRINITY LUTHERAN CHURCH	0031	34	5.01		00003990			15D	5 OSBORN AVE
HOLY TRINITY LUTHERAN CHURCH	0031	34	5.02		00004000			15D	15 OSBORN AVE
HOLY TRINITY LUTHERAN CHURCH	0031	35	1.01		00004030			15D	6 OSBORN AVE
HOMAN, DOUGLAS & JEAN	0054	48	9		00007060	08142	09909	2	232 BROAD ST
HORAN, JOSEPH S & DIANA L	0146	132	14		00019380	08653	06668	2	396 RIVER PL
HORAN, PETER M & CARRIE	0166	153	3		00022130	08860	00321	2	67 ROGERS AVE
HORENSTEIN, KEITH A & JOAN BAXTER	0161	149	9.03		00021460	09691	00285	2	15 POTTER AVE N
HORN, W CHRISTOPHER GREELEY, PAT	0148	136	1		00019680	05075	00673	2	101 GLIMMER GLASS CIR
HORNYAK, JOSEPH & CATHERINE A	0205	175	68		00027530	09698	09252	2	497 LONG AVE
HORNYAK, JOSEPH J & CATHERINE A	0146	132	9		00019350	09580	08220	2	393 VIRGINIA AVE E
HORRIGAN, MATTHEW & DEYSHER, MELANIE	0106	94	5		00013990	09704	05993	2	59 WYCKOFF AVE
HORSCH, STEPHEN H & KATHLEEN E	0104	93	2		00013680	09681	05057	2	21 STOCKTON LAKE BLVD

TAXING DISTRICT NO. 29 MANASQUAN BORO

COUNTY NO. 13 MONMOUTH

NAME OF OWNER ADDITIONAL OWNERS	PAGE NO.	BLOCK NO.	LOT NO.	LOT QUALIF.	ACCOUNT NO.	DEED BOOK	DEED PAGE	CLASS	PROPERTY LOCATION
HOUK, JOSEPH E JR & SUSAN C	0106	94	6		00014000	09543	09705	2	63 WYCKOFF AVE
HOUSE PURCHASING GROUP, LLC	0210	177	11		00028150	09587	09705	2	236-236-1/2 THIRD AVE
HOVERTER, TERENCE & CHRISTINA, ETAL	0097	81	170.03	C1152	00012710	09573	05758	2	115-2 CURTIS AVE
HOVERTER, TERENCE F & CHRISTINA M	0032	35	20		00004200	09046	03308	2	27 BROAD ST
HOWARD, DEIRDRE & THOMAS	0132	119	21		00017490	09379	09658	2	329 EUCLID AVE
HOWARTH, SUSAN & WILLIAM; HESS, BAR	0225	184.02	2		00030230	08161	06431	2	553 POMPAÑO AVE
HOWELL, LIZ R & TIMOTHY P	0027	27	14.01		00003520	09558	02783	2	51-53 MAIN ST
HOWLAND, RUSSELL F & EILEEN H	0114	99	8.01		00015030			2	86 STOCKTON LAKE BLVD
HRECHAK, ANDREW	0158	147	2		00021010	05928	00837	2	420 EUCLID AVE
HUBBARD, THOMAS & LYNN	0003	7	32.03		00000355	08827	05600	2	59 NARRUMSON RD
HUBER EDUCATIONAL TRUST C/O CALHOUN	0060	56	38	C0018	00008000	05274	00449	4A	200 PARKER AVE UNIT 18
HUDSON, JENNIFER	0198	171	27		00026480	09592	08031	2	161 FIRST AVE
HUDSON, JENNIFER LYNN SMITH	0195	170	16.02		00026150	09348	03672	2	159 BEACHFRONT
HUGHES, DIANE S	0052	46	9.01		00006790	05534	00935	2	175-175-1/2 BROAD ST
HUGHES, JOAN S	0049	45.03	43		00006350	05836	00015	2	4 OLD SQUAN RD
HUKKANEN, PAUL R & JAIME R	0159	147	14.02		00021160	09557	03166	2	447 MAIN ST E
HUNT, DAVID & ASHLEY	0087	70	129		00011380	09074	02171	2	42 MORRIS AVE
HUNT, SHARON W	0232	186.01	8		00031240	09501	08328	2	405 FIRST AVE
HURLEY, BRIAN M & CARLY E	0049	45.03	54		00006460	09651	04799	2	8 OLD SQUAN RD
HURLEY, SHIRLEY M	0046	45	16.02		00005970			2	71 SEA GIRT AVE
HUTCHINSON, ROBERT L & GLORIA C	0214	178	43.04		00028660	08584	00217	2	221 FIRST AVE
HUTH, THOMAS & MARY D	0054	48	15		00007080	08016	00485	2	220 BROAD ST
HVOZDOVIC, BERNARD P JR & WADDELL, S	0206	176	1		00027600	09584	02075	2	544 BRIELLE RD
HYDE, RICHARD S & ROBERT R III	0060	56	38	C0008	00007900			4A	200 PARKER AVE UNIT 8
HYLAND, KEVIN V & VANESSA J	0092	73	99		00012080	09721	09706	2	120 MORRIS AVE
HYLDAHL, MOLLIE ANN	0141	128	13		00018730	08213	06083	2	340 PERRINE BLVD
IGLAY, DEAN & TARA	0131	118	21		00017360	08510	02419	2	305 EUCLID AVE
ILARIA, GREGORY J & BARBARA J	0002	5	38.01		00000180	05321	00447	2	139 LENAPE TR
IMBROGNO, DIANE & RAYMOND	0168	154	7		00022360	08696	07320	2	14 MEADOW AVE
IMGRUND IRREVOCABLE FAMILY TRUST	0090	73	51.01		00011840	08983	02904	2	122 UNION AVE
IMMORDINO, VINCENT & MICHELE	0191	169.03	3		00025640	09359	01735	2	131 SECOND AVE
INCOLLA, NICHOLAS & MARZENA	0015	15	29		00001990	08763	05626	2	42 GERTRUDE PL
INDURSKY, DAVID	0112	98	22		00014820	09385	03240	2	85 MINERVA AVE
INFANTI, DANIEL & JOETTE	0056	49	14.07		00007350	08923	04426	2	165 CURTIS PL
INFANTI, JONATHAN	0113	99	3.02		00014930	09711	01646	2	34 STOCKTON LAKE BLVD
INGERSOLL, JOEL R & EVELYN M	0106	94	2.04		00013930	05813	00749	2	74 COLBY AVE
INLET PARTNERS, LLC	0237	187	21		00031940	09254	06095	1	420 FIRST AVE-421 BEACHFR
INN ON MAIN HOLDING, LLC	0065	62	3.01	C0002	00008590	08929	06878	4A	154 MAIN ST
INSULL, ROBERT	0105	93	9		00013780	05108	00558	2	99 COLBY AVE
IPPOLITO, JOHN J JR & ANNETTE	0158	146	15		00020960			2	522 PERRINE BLVD
IPPOLITO, WILLIAM JR & ELIZABETH A	0199	172.02	11		00026690	05772	00135	2	199 FOURTH AVE
IRIGARAY, EDUARDO & MARIA	0202	175	2		00027110	05814	00039	2	522 BRIELLE RD
IRREVOCABLE TRUST FBO ROSS ALBERT	0203	175	12		00027210	09645	09664	2	484 BRIELLE RD
IRREVOCABLE TRUST FOR THOMAS J PERR	0171	157	20.01		00022900	09550	09880	2	77 OCEAN AVE
IRWIN, CHRISTOPHER & CANGELOSI, YVO	0179	162	22.01		00023990	09454	09744	2	90 OCEAN AVE
IULIANO, MICHAEL P & VERONICA M	0178	162	12.05		00023810	08010	07174	2	48-1/2 OCEAN AVE
J & G PROPERTY MGMT, LLC	0116	105	12		00015380	09531	04680	1	115 STOCKTON LAKE BLVD
JACKY, KEVIN & CAROLYN A	0162	149	16		00021530	08946	01522	2	141 FLETCHER AVE
JACKWICZ, JOHN & KELLY	0069	63	37.01		00009170	09389	03618	2	38 PEARCE AVE
JACOBSON, RONALD L & MARILYN	0123	111	14		00016280	09170	02446	2	59 MCLEAN AVE
JACOUTOT, MICHAEL TIMOTHY JR & CARLY	0100	85	33.01		00013110	09684	03151	2	251 CEDAR AVE
JAKEWAY, PHILLIP E III & DENISE H	0202	174.01	10		00027040	09011	04055	2	17 CAPTAINS CT
JAKOVIC, BRYAN & MARISSA	0217	181	11		00029150	09683	04940	2	272 FIRST AVE-273 BEACHFR
JAMES, CHRISTOPHER G & PAULA J	0174	158	3		00023210	05004	00157	2	148 FLETCHER AVE
JAMES, D C & ANEPETE, D B & DRAGERT, S	0223	182.03	11		00029890	09731	00699	2	566 POMPAÑO AVE
JANEZIC, ALYCE NAGIE	0178	162	16		00023850	05577	00384	2	62 OCEAN AVE
JANKEE GROCERY, INC	0058	52	52.01		00007740	05070	00461	4A	248 PARKER AVE
JANNARONE, JAMES & DOROTHY	0112	98	17.01		00014780			2	57 MINERVA AVE
JANOSKI, JEFFREY J & JOHN & JANYCE	0099	85	16.01		00013030	09188	08211	2	57 DEWEY AVE
JAWORI, NADIA A	0193	169.05	60		00025880	05216	00007	2	133 THIRD AVE
JAY, JOHN & ANCHUNDIA, TRACEY E	0160	148	11		00021350	09399	01049	2	405 MAIN ST E
JBS HOLDINGS LLC	0064	61	9.03		00008480	09090	01565	4A	119 TAYLOR AVE
JCP&L C/O FE SERVICE TAX DEPT	0104	90	15.02		00013640	01379	00039	4A	45 COLBY AVE
JE APOTS, LLC	0008	10	47.01		00001020	09348	01101	2	48 NARRUMSON RD
JEA MARINA, LLC	0239	189	2.11		00032160	09753	09582	4A	361-369 BRIELLE RD
JEA REAL ESTATE LLC	0238	189	2.04		00032030	09158	09547	4A	371 BRIELLE RD
JEAN V LLC C/O ABRAM VOORHEES	0147	134	3.03		00019570	09197	05483	2	391 PERRINE BLVD
JEFFRIES, CHERYL A	0053	47	37.05		00006930	08653	09871	2	11 BLAKEY AVE

TAXING DISTRICT NO. 29 MANASQUAN BORO

COUNTY NO. 13 MONMOUTH

NAME OF OWNER ADDITIONAL OWNERS	PAGE NO.	BLOCK NO.	LOT NO.	LOT QUALIF.	ACCOUNT NO.	DEED BOOK	DEED PAGE	CLASS	PROPERTY LOCATION
JELEN, MICHAEL & ASHLEY	0132	119	25.02		00017510	09426	09419	2	323 EUCLID AVE
JENSEN, JOHN & ROSARIO	0062	58	1.05		00008230	05143	00939	2	89 PEARCE AVE
JENSEN, RYAN & MICHAEL&STEETS,CARLY	0021	21	13		00002730	09623	08659	2	110 CHURCH ST
JEWELL, CHARLES C & ALLEN, BETH A	0117	106	6.01		00015500	08851	07873	2	52 MCLEAN AVE
JIMENEZ, ELADIO J. NICHOLAS, ETAL	0103	90	4		00013500	09283	09569	2	64 TAYLOR AVE
JJMC MANASQUAN, LLC C/O HONDRU, P	0231	185	20		00031070	08913	02526	2	350 FIRST AVE-351 BEACHFR
JLH CUSTOM HOMES, LLC	0103	90	7.04		00013530	09200	08267	4A	52 TAYLOR AVE
JLK COWART PROPERTY, LLC	0116	105	9		00015350	09699	03571	2	44 COWART AVE
JOANNE FRAZEE REVOCABLE TRUST	0175	159	4		00023400	09719	06639	2	151 LAKE AVE
JOBST, MICHAEL	0127	115	1.03		00016820	09470	02609	2	14 MCCLELLAN AVE S
JOHN & BARBARA RYAN IRREVOCABLE TRS	0135	122	1		00017890	09747	09641	2	316 PINE AVE
JOHN CONWAY &PATRICIA CORLETT,TRUST	0133	120	28		00017650	09538	05097	1	365 EUCLID AVE
JOHN EDWARD NEVERS REVOCABLE TRUST	0200	174	88.01		00026790	09486	05283	2	506 LONG AVE
JOHNSON, BRAD	0239	189	2.10	C0002	00032120	09693	09021	2	3 DRAWBRIDGE LN
JOHNSON, DAVID C	0063	59	2.01		00008300	08602	06958	2	16 WOODLAND AVE
JOHNSON, JAMES R JR, TRUSTEE	0111	98	2.01		00014630	09612	07854	2	75 STOCKTON LAKE BLVD
JOHNSON, LAUREN M	0012	13	17		00001570	09620	08477	2	43 GERTRUDE PL
JOHNSTON, RONALD	0216	179	1.01	C2451	00028960	08108	03231	2	245-1 BEACHFRONT
JOHNSTON, RONALD H	0156	144	4		00020780	09285	01489	2	505 PERRINE BLVD
JOHNSTON, TAMARA L	0028	28	4.01		00003670	09166	00060	2	21 CENTRAL AVE
JOINT REVOCABLE TRUST OF R & D COX	0080	67	61.01	C0010	00010480	09731	02247	2	106 VIRGINIA AVE
JONATHAN R DOMBAL REVOCABLE TRUST	0178	162	17.03		00023860	09698	06083	2	66-1/2 OCEAN AVE
JORDAN, NANCY	0101	86	29		00013230	08953	04759	2	261 EUCLID AVE
JOSEPH & MARILYN CONTI IRREVOCABLE	0010	12	7		00001260	09370	04051	2	64 LAKEWOOD RD
JOSEPH PATTERSON TRUST, ET AL	0106	94	4		00013980	09525	01902	2	57 WYCKOFF AVE
JOSEPH W & MICHELE A LUCAS FAM TRST	0139	126	1.01		00018370	09629	04001	2	60 MCCLELLAN AVE S
JOST, PERRY W	0144	131	6.01		00019110	08396	02306	2	293 PERRINE BLVD
JOST, PERRY W & LISA B	0142	129	5		00018810	05262	00362	2	292 PERRINE BLVD
JOVANIS, MICHAEL	0203	175	15		00027240	09693	08939	2	472 BRIELLE RD
JOYCE T ANGELINI REVOCABLE TRUST	0123	111	18.02		00016300	09739	05070	2	45 MCLEAN AVE
JOYCE, KELLI D	0102	89	13		00013440	09685	05325	2	22 EUCLID AVE
JUDGE, DAVID	0186	166	17		00024830	09544	02524	2	57 FIRST AVE
JUHASZ, WILLIAM & DENISE	0086	70	105		00011260	05141	00035	2	92 MORRIS AVE
JULIAN, JAMES E & JANICE D	0030	34	4.01		00003970	05670	00805	2	14 MAIN ST
JULIAN, JAMES R & REBEKAH L	0030	34	4.02		00003980	05670	00809	2	14-1/2 MAIN ST
JXM REAL ESTATE LLC	0209	177	1		00028080	09083	00784	2	564 BRIELLE RD
JYOTSNA & KOKILA PROPERTIES, LLC	0098	82	24.01		00012850	08805	07778	4A	50 UNION AVE
KAFANTARIS, MARIOS & CYNTHIA	0219	182.01	12		00029400	09326	03218	2	271 FIRST AVE
KAINER, EVAN	0138	125	24		00018350	09643	00076	2	321 PINE AVE
KANE, PATRICK & KRISTINA	0211	177	30		00028310	09516	03568	2	188 THIRD AVE
KAPLAN, BERT & CARRIANNE	0034	35	34		00004340	08713	01816	2	34 BEAMS TER
KAPLAN, HOWARD & PEGGY	0194	170	7.02		00025990	05710	00194	2	183 BEACHFRONT
KAPLAN, JEFFREY & ERICA	0130	117	5		00017200	09469	02253	2	300 EUCLID AVE
KAPLAN, SCOTT & ELLEN	0123	111	19		00016310	09137	00281	2	43 MCLEAN AVE
KARBASIAN,CAROLYN K&KORNAS,DAVID M	0231	185	24		00031120	09745	06074	2	359 BEACHFRONT-360 FIRST
KAROSIN, DANIEL GRAHAM, ETAL	0224	184.01	12		00030080	09141	05511	2	333 FIRST AVE
KARRON, ABRAHAM & THERESA	0077	66	48		00010140	08337	02314	2	70 CURTIS AVE
KATE'S CASA, LLC	0207	176	16		00027740	09689	02240	2	223-223-1/2 THIRD AVE
KATHERINE F SURGENT IRREVOCABLE FAM	0150	136	23		00019910	09481	03682	2	145 GLIMMER GLASS CIR
KATSORIS, ERIN A & DICKERT, ROBERT	0214	178	45		00028690	09381	09124	2	229 FIRST AVE
KATZ, CHRISTINA G	0042	44.01	12		00005480	09049	07341	2	17 SEA GIRT AVE W
KAV 18 MEADOW, LLC	0168	154	9		00022380	09624	01497	2	18 MEADOW AVE
KAVAN, CHRISTOPHER & KAVAN, EVAN	0037	39	16		00004780	08808	08375	2	65 OSBORN AVE
KAVANAGH,JAMES F JR&PATRUNO,BRIANNE	0120	109	8.02		00015910	09744	07517	2	130 FLETCHER AVE
KAVE, ROBERT & GAIL	0015	15	33		00002010	05000	00645	2	32 CLARK ST
KAZENMAYER, OTTO J & MARGARET D	0039	41	8		00005060	08043	05958	2	19 NEWARK AVE
KEARNIS, MICHAEL T & KRISTINE M	0003	7	11		00000260	09465	04060	2	103 NARRUMSON RD
KEENAN, HAROLD E & MARY PATRICIA	0170	157	3		00022660	05114	00921	2	11 OCEAN AVE
KEENAN, LINDA	0092	76	7.04		00012140	05837	00840	2	283 PERRINE BLVD
KEENAN, TRACIE N	0050	45.05	10		00006600	08942	09760	2	3 OLD SQUAN RD
KEHOE, DANIEL	0189	168	22		00025350	09682	06247	2	122 SECOND AVE
KEIL, SUSAN T	0209	176	74.04		00028060	09082	05835	2	205 THIRD AVE
KEIL, SUSAN T & FILDERMAN, JON	0052	47	33		00006850	09461	00526	2	15 BLAKEY AVE
KEITH, GAIL C	0056	50	21		00007420	09058	05194	2	120 CURTIS PL
KELLEHER, CATHERINE	0018	19	2		00002380	09239	01896	2	12 WIGWAM PA
KELLEHER, CATHERINE E	0115	103	2.03		00015150	05937	00763	2	110 LAKE AVE
KELLNER, JEFFREY & MICHELE	0183	165	18		00024460	08820	07213	2	48 FIRST AVE-49 BEACHFRON
KELLY FAMILY TRUST	0174	158	6		00023240	09669	08247	1	162 FLETCHER AVE

TAXING DISTRICT NO. 29 MANASQUAN BORO

COUNTY NO. 13 MONMOUTH

NAME OF OWNER ADDITIONAL OWNERS	PAGE NO.	BLOCK NO.	LOT NO.	LOT QUALIF.	ACCOUNT NO.	DEED BOOK	DEED PAGE	CLASS	PROPERTY LOCATION
KELLY, BRIAN A	0210	177	9		00028130	08444	03111	2	235 SECOND AVE
KELLY, CHARLES & LAUREN	0026	26.02	16		00003380	09225	08140	2	10 GARDNERS LN
KELLY, JAMES	0200	174	82		00026760	08722	03128	2	516 LONG AVE
KELLY, JOHN C & MARY K FAMILY TRUST	0237	187	24		00031970	08935	04437	2	426 FIRST AVE-427 BEACHFR
KELLY, KAREN A, TRUSTEE	0147	133	34		00019500	09479	06433	2	407 RIVER PL
KELLY, KATHERINE A	0034	35	32		00004320	09729	02791	2	26 BEAMS TER
KELLY, KATHLEEN B & KATHLEEN	0174	158	11		00023290	09275	06025	2	163 MCLEAN AVE
KELLY, KEVIN M & NICOLE M	0177	162	2.02			09688	08767	2	8 OCEAN AVE
KELLY, MAUREEN	0182	165	4.01		00024320	09528	07696	1	22 FIRST AVE
KELLY, MAUREEN	0182	165	5		00024330	09528	07718	2	24 FIRST AVE-25 BEACHFRON
KELLY, MICHAEL E & LORELEI M	0210	177	22		00028240	09101	07595	2	208 THIRD AVE
KELLY, PAUL & KAREN L	0050	45.04	41		00006520	09500	01005	2	7 WILLOW WAY
KELLY, WILLIAM & ANN MARIE	0165	152	12		00022020	08227	09195	2	18 SIMS AVE
KELLY, EILEEN T & HINES, EDWARD J III	0128	115	9.05		00016910	09733	05125	2	15 JACKSON AVE S
KEMP, FRANCIS & SUSAN	0212	177	43		00028430	09551	07202	2	207 SECOND AVE
KENNEDY, JACQUELINE	0150	136	25		00019930	05908	00394	2	149 GLIMMER GLASS CIR
KENNEDY, JOHN & JEANNE	0228	184.05	1		00030700	09261	06109	2	551 TROUT AVE
KENNEDY, LAUREN	0063	59	84.02		00008320	09282	06353	2	22 WOODLAND AVE
KENNEDY, SEAN P & LINDA L	0136	122	23		00017990	05649	00493	2	325 CEDAR AVE
KENNELLY, EDWARD K & NANCY B	0164	151	18		00021850	09121	01986	2	11 SIMS AVE
KENNY, PATRICK & GUARCELLO, LAUREN	0042	44.01	5		00005410	09061	03150	2	10 MURIEL PL
KENWELL, RAYMOND & MARIA S	0230	185	10.01		00030955	08448	07465	2	328 FIRST AVE
KEREKES, EDWARD JR & SOMMERS, KATHL	0097	81	170.03	C1214	00012770	09471	01700	2	121-4 CURTIS AVE
KERNAN, KEITH & SUZANNE	0010	11	19					1	2436 LENAPE TR
KERRIGAN, DANIEL P & MARIANNE	0005	9	9.01		00000610	04767	00453	2	82 IROQUOIS RD
KESIL, JOANNE	0096	81	170.01	C1018	00012590	05536	00495	2	101-8 MOUNT LN
KETCHAM, THOMAS H & JOANNE	0150	136	16		00019840	05223	00181	2	131 GLIMMER GLASS CIR
KHAMMAR, JOANNE	0136	123	12.01		00018060	05210	00498	2	306 PINE AVE
KIERNAN, CATHERINE ANN & VAN NOSTRAND	0050	45.05	5.02		00006570	09475	09763	2	19 OLD SQUAN RD
KILBRIDE, ROBERT & KATHERINE	0063	59	3.01		00008310	09275	07267	2	81 PEARCE AVE
KILDARE PROPERTIES, LLC	0098	82	26		00012860	08881	06985	2	104 CURTIS AVE
KILDUFF, LLC C/O MCDONNELL	0210	177	10		00028140	05713	00949	2	233 SECOND AVE
KILE, FREDERICK W & MARIE B	0076	66	20		00009970			2	14 CURTIS AVE
KILLEEN, KEVIN & KENDRA	0215	179	1.01	C2212	00028820	08597	05868	2	221-2 BEACHFRONT
KING-DRADELIN, CYNTHIA A & JOHN MARK	0079	67	51		00010430	09424	09137	2	77 CURTIS AVE
KING, CASSANDRA M	0125	113	3		00016530	09068	03151	2	302-302-1/2 MAIN ST E
KING, MARIAN E, ETALS	0136	122	17.01		00017960	09363	07503	15F	335 CEDAR AVE
KING, SARAH	0117	105	18		00015440	09518	02708	2	48 COWART AVE
KING, THOMAS & CATHERINE M	0002	5	41.01		00000190	05739	00902	2	143 LENAPE TR
KINN-GURZO, MARK & MELANEY	0040	41	12		00005100	05826	00760	2	35 NEWARK AVE
KIRBY, LEIGH & JUDITH S	0149	136	5		00019730	09118	09090	2	109 GLIMMER GLASS CIR
KIRCHER, DAVID W & JANICE	0086	70	44		00011210			2	91 MARCELLUS AVE
KIRK, MONA & JOHN A	0008	10	29.01		00000950	08344	03364	2	67 LAKEWOOD RD
KIRK, SUSAN & TULKO, KAREN & KIRK, JOSEPH	0192	169.04	2.03		00025700	09093	03985	2	103-1/2 OCEAN AVE
KIRKMAN, MIKE & CAROL, KIRKMAN, JAC	0049	45.03	46.02		00006380	08773	06750	2	22 WILLOW WAY
KITRICK, MARK G & ANNETTE	0033	35	25	C0007	00004264	09658	05310	2	16-2 OSBORN AVE
KIZIS, LYNNE M	0202	175	1		00027100	05897	00451	2	524 BRIELLE RD
KLACIK, ALLISON	0002	7	1		00000210	09406	08931	2	110 MANITO RD
KLAGE, MICHAEL & KAREN	0068	63	20.04		00009020	09445	07488	2	75 PARKER AVE
KLEIN, JUSTIN	0037	39	13		00004750	09178	04266	2	53 OSBORN AVE
KLEIN, RICHARD D	0231	185	21.01		00031080			2	353 BEACHFRONT
KLEIN, RICHARD D	0231	185	21.02		00031090			2	354 FIRST AVE
KLEINKNECHT, JACOB & GLORIA	0030	34	2		00003950	08958	01072	2	6-8 MAIN ST
KLIMAS, VALERIE G & RUSCH, DOUGLAS, J	0123	111	21.02		00016330	09319	09418	2	35 MCLEAN AVE
KLINE, JEFFREY D & CAROLYN M	0106	94	7.01		00014010	08250	00336	2	71 WYCKOFF AVE
KLODOWSKI, WAYNE & VIRGINIA	0160	148	8		00021320	08223	04134	2	11 POTTER AVE S
KLOSEK, JACQUELINE	0155	142	30.01		00020590	08905	02473	2	433 EUCLID AVE
KLUCHARITS-BRAUTIGAM IRREV FAMILY T	0127	115	3		00016840	09736	08848	2	352 EUCLID AVE
KMM VENTURES, LLC	0195	170	17		00026160	09704	07423	2	157 BEACHFRONT-158 FIRST
KNAUSS, CURTIS W & VIRGINIA K, TRUSTEE	0179	162	21.05		00023980	09560	08732	2	88 OCEAN AVE
KNIGHT, KEVIN & SHIRLEY MEILAK	0154	141	19		00020420	09432	08140	2	407 EUCLID AVE
KOBUS, JOHN R & KOBUS, SUE	0210	177	17.01		00028190	05222	00978	2	222 THIRD AVE
KOCZAN, CHRISTOPHER D & JACLYN	0099	85	14.01		00013020	09147	07856	2	276 PINE AVE
KOEHLER, LOUIS & BETSY ETALS	0192	169.04	1.03		00025690	08699	07731	2	103 OCEAN AVE
KOENIG, MATT & MARY	0079	67	41		00010380	08625	05488	2	57 CURTIS AVE
KOEPPE, ANN E	0150	136	21		00019890	08155	00256	2	141 GLIMMER GLASS CIR
KOHL, JEFFREY & V ANITA	0020	20	21		00002570			2	35 WIGWAM PA
KONEGAN FAMILY REVOCABLE TRUST	0204	175	38.01		00027400	08550	04635	2	443 LONG AVE

TAXING DISTRICT NO. 29 MANASQUAN BORO

COUNTY NO. 13 MONMOUTH

NAME OF OWNER ADDITIONAL OWNERS	PAGE NO.	BLOCK NO.	LOT NO.	LOT QUALIF.	ACCOUNT NO.	DEED BOOK	DEED PAGE	CLASS	PROPERTY LOCATION
KOPPER, KENNETH & JESSICA	0186	166	18		00024840	09043	00853	2	53 FIRST AVE
KORB, JOANN	0156	143	15		00020720	08750	09550	2	465 EUCLID AVE
KORINIS, JORDAN	0047	45	31		00006120	09432	08833	2	187 BROAD ST
KORN, JAMES & JENNA	0151	136.01	4		00020010	09624	05352	2	108 GLIMMER GLASS CIR
KORTH, JASON & MARY ANNE	0085	70	24		00011120	09050	05300	2	55 MARCELLUS AVE
KOSOWSKY, RYAN J & CAROLINE B	0011	12	46		00001400	09281	04002	2	93 MINNESINK RD
KOTSOPULOS, MARY M	0178	162	8.01		00023730			2	30 OCEAN AVE
KOVALCIK, KENNETH J TESTAMENTARY TR	0222	182.03	6		00029840	08666	03875	2	565 MARLIN AVE
KPG MARINA, LLC	0145	131	38.02		00019260	09678	05493	2	369 PERRINE BLVD
KRAMER, JEFFREY G & XU, YIZHEN	0157	146	8		00020890	09562	03281	2	1 WATSON PL
KRAUSS, CAROL A	0172	157	25		00022970	09571	01173	2	39 PEARCE CT
KRESS, ROBERT & ANN MARIE	0168	155	2.02		00022450	09754	06840	2	6 PEARCE CT
KROEGER, JOHN F JR & MAUREEN	0170	157	10		00022750	09470	00691	2	39 OCEAN AVE
KROLIAN, MARK J & LISA	0171	157	16		00022840	08957	03976	1	61 OCEAN AVE
KROZSER, ARTHUR J JR & JOANNE	0119	108	4		00015770	08895	08930	2	112 MCLEAN AVE
KRUEGER, DEIRDRE	0019	20	13		00002530	09301	07496	2	19 WIGWAM PA
KRUEGER, THOMAS G & ROBYN M	0174	158	4		00023220	08370	04579	2	152 FLETCHER AVE
KUBECK, WILLIAM & DONNA	0114	103	1.02		00015130	09350	01322	2	76-84 MCCLELLAN AVE N
KUBU, SHARON, LIFE ESTATE ET ALS	0127	114	15		00016760	09201	01041	2	121 FLETCHER AVE
KUBU, THERESA M	0041	42	15		00005230	09118	08283	2	27 TRENTON AVE
KUCHINSKI, JOHN & DONNA	0154	141	29		00020470	09303	03527	2	389 EUCLID AVE
KUKODA, MATTHEW & LISA	0068	63	24		00009050	09721	00772	2	69 PARKER AVE
KUKULSKI, CHRISTOPHER & CLARK, AMAN	0050	45.04	40		00006510	08757	02131	2	11 WILLOW WAY
KUPER, ERIC & SUSAN D	0007	9	34.01		00000790	05411	00982	2	169 SOUTH ST
KURACK, JAMES E & AMANDA A	0044	44.04	7		00005730	09041	09218	2	27 MCGREEVEY DR
KURISCAK, JOHN & KINDLE	0055	49	3		00007210	09417	08986	2	105 CURTIS PL
KURPIEWSKI, ERIN	0091	73	66		00011910	09616	06480	2	133 MARCELLUS AVE
LA PERUTA, ELAINE	0209	176	71		00028040	09108	09044	2	199 THIRD AVE
LABA, THOMAS & KAREN	0178	162	12.03		00023790	05796	00428	1	46 OCEAN AVE
LACHACZ, JOHN RYAN & JAMIE LYNN	0090	72	1.02		00011730	09501	04676	2	140 UNION AVE
LACY, PAUL & DEBORAH SAEZ-	0092	73	85		00012010	09210	01618	2	136 MORRIS AVE
LAIRD FAMILY LIMITED PARTNERSHIP	0058	52	48.01		00007720	05643	00410	4A	232 PARKER AVE
LAIRD, ELIZABETH A	0139	126	28.01		00018490			2	365 PINE AVE
LAIRD, ROBERT A & DONNA U	0160	148	5		00021290	05239	00997	2	400 EUCLID AVE
LAIRD, ROBERT F	0142	129	22.01		00018880	09080	08677	2	301-303 VIRGINIA AVE E
LAIRD, ROBERT F ESTATE OF	0163	151	8		00021790	09151	07976	2	8 LOCKWOOD AVE
LAKE, ERIC, TRUSTEE OF LAKE TRUST	0202	174.01	9		00027030	09654	03263	2	15 CAPTAINS CT
LAKE, LAUREN I & JEFFREY R	0019	19	28.01		00002480	09679	08158	2	45 FISK ST
LAKE, LAUREN I & JEFFREY R	0107	94	16		00014100	09086	01153	2	107-107-1/2 WYCKOFF AVE
LAMACCHIA, JOHN G & CRAIG, LYDA	0134	120	32		00017670	08116	02985	2	359 EUCLID AVE
LAMPA, GLEN & PATRICIA	0013	14	3.01		00001620	09060	00917	2	32 LAKEWOOD RD
LAMPE, BRYAN R & JILL	0053	48	6.01		00007040	09221	07865	2	105 SEA GIRT AVE
LANDIS, BETTY A	0098	82	27.01		00012870	09532	05940	2	108 CURTIS AVE
LANE, CHARLES H & CAROL M REV TRUST	0233	186.01	15		00031310	09008	03051	2	387 FIRST AVE
LANE, JOHN C & MICHELLE H	0233	186.01	17		00031330	09087	03836	2	383 FIRST AVE
LANGAN, LAURENCE & MARY H	0131	119	1.02		00017410			1	320 CEDAR AVE
LANGAN, LAURENCE & MARY H	0131	119	1.03		00017410			1	322 CEDAR AVE
LANGDON, ELLEN C/O HEFFERNAN, LAURA	0166	153	11		00022190	08293	00667	2	15 MEADOW AVE
LANGDON, JOHN & DEBORAH	0168	155	6		00022490	09048	01776	2	14 PEARCE CT
LANGELLA, BARBARA C	0153	140	11.01		00020280	08069	03952	2	404 PINE AVE
LANGELLA, MICHAEL	0100	86	19		00013190	05946	00575	2	281 EUCLID AVE
LANGELLA, THOMAS J	0127	115	2.01		00016830	08784	02142	2	348 EUCLID AVE
LANGLOIS, ROGER & JOAN-MARIE	0039	40	18		00004960	08832	02141	2	20 NEWARK AVE
LANGTON, ROBERT G	0038	40	10		00004880			2	59 MAIN ST N
LANSING, ALISSA K	0052	47	34		00006860	09004	01243	2	19 BLAKEY AVE
LANZA, JOHN; MARCHI, MARYANN & LANZ	0020	20	23.02		00002575	08701	07293	2	39 WIGWAM PA
LARISCH, CRAIG R	0082	68	103		00010730	08578	07561	2	41 VIRGINIA AVE
LARKIN, MARK & CHRISTINE	0124	112	5		00016370			2	270 MAIN ST E
LAROSA, RICHARD & CLAIRE	0159	147	14.01		00021150	09679	04326	2	449 MAIN ST E
LAROSA, VINCENT A	0212	177	44		00028440	09381	03867	2	209 SECOND AVE
LAROSA, WILLIAM P & MARJORIE M	0077	66	32		00010060			2	38 CURTIS AVE
LASAPPIO, MAUREEN	0005	9	1.01		00000580	08731	00647	2	27 LAKEWOOD RD
LAUDATI IRREV FAM TRUST	0025	26.01	3.02		00003210	09657	05324	2	14 ALLEN AVE
LAUREL LAW ASSOCIATES	0076	66	21.02		00009980	04989	00251	4A	25 ABE VOORHEES DR
LAURITZEN, NELS & SUSAN	0197	171	24		00026420	09485	05778	2	168 SECOND AVE
LAVAKE, THOMAS & LISA	0162	150	7		00021570	09349	06380	2	416 MAIN ST E
LAVCO HOLDING, LLC	0213	178	9.02			09646	00533	2	232 SECOND AVE
LAVORGNA, MARC & NANCY	0221	182.01	33		00029610	09266	08201	2	549-549-1/2 BRIELLE RD

TAXING DISTRICT NO. 29 MANASQUAN BORO

COUNTY NO. 13 MONMOUTH

NAME OF OWNER ADDITIONAL OWNERS	PAGE NO.	BLOCK NO.	LOT NO.	LOT QUALIF.	ACCOUNT NO.	DEED BOOK	DEED PAGE	CLASS	PROPERTY LOCATION
LAWLOR, JEFFREY V & DITULLIO, KIMBERLY	0118	106	20		00015610	09252	07708	2	43 COWART AVE
LAWTON, WILLIAM & KRISTEN	0183	165	20.02		00024500	09656	00046	2	55 BEACHFRONT
LAY, HOWARD R & JOANN B	0164	152	1		00021920	09521	09743	2	43 ROGERS AVE
LEBEDA, KRIS P & KEITH T	0121	110	2		00016050	08548	05508	2	76 FLETCHER AVE
LEBLANC, KENNETH P & ELLEN	0188	168	6		00025190	09397	04625	2	117-117-1/2 FIRST AVE
LEDUC, JASON & RONI KELLNER	0159	147	13.01		00021130	09572	08642	2	2 WATSON PL
LEE, JEFFREY K & PATRICIA C	0018	18	30.03		00002360	04735	00786	2	101 CHURCH ST
LEE, WILLIAM M & THERESA	0010	12	19		00001320	08726	05572	2	84 MOHEGAN RD
LEG-IT, LLC	0213	178	16.02		00028600	05634	00589	4A	211-217 FIRST AVE-216-220
LEGGIERO, NICHOLAS & VORILAS, IRENE	0150	136	24		00019920	08276	02163	2	147 GLIMMER GLASS CIR
LEISCHNER, STEVEN & JACKLYN S	0193	169.06	54		00025910	08811	07007	2	3 PICKELL ALLEY
LEMBO, ELISANNE	0002	4.02	21		00000130	09007	08648	2	83 MANITO RD
LEMIG, BRIAN L & DEMICCO, ELIZABETH	0010	12	5		00001250	09530	08905	2	62 LAKEWOOD RD
LEMIG, LAWRENCE G JR	0117	106	5		00015490	09342	00752	2	48-48-1/2 MCLEAN AVE
LENZO, ERICA	0188	167	18		00025130	08986	07991	2	138 FIRST AVE-139 BEACHFR
LEOB, MICHAEL & KATHLEEN	0079	67	61.01	C0001	00010460	09126	06091	2	88 VIRGINIA AVE
LEONARD, JOHN F JR	0115	103	4.04		00015180	08119	01520	2	120 LAKE AVE
LEONARD, RICHARD J	0209	177	8		00028120	09390	02557	2	550-554-1/2 BRIELLE RD
LEONE, ADAM & SHANNAN	0111	98	4		00014660	09304	09308	2	96 WYCKOFF AVE
LEVIN, ALEXANDER N & KATHERINE I	0009	10	75		00001130	09520	08886	2	104 NARRUMSON RD
LEVINE, LEWIS J & YVONNE M	0165	152	13		00022030	08111	06261	2	16 SIMS AVE
LEVINE, MARTIN J	0215	179	1.01	C2271	00028850	08126	03656	2	227-1 BEACHFRONT
LEVY, SCOTT W & MEREDITH J	0227	184.04	2		00030550	09575	00462	2	553 SALMON AVE
LEWIS, GEORGE A	0004	7	73		00000520	05265	00994	2	102 MANITO RD
LEWIS, GORDON W & EILEEN M	0157	146	10.01		00020910	09069	04889	2	5 WATSON PL
LEWIS, JOHN J & MARGUERITE L	0091	73	70		00011930			2	141 MARCELLUS AVE
LEWIS, PAMELA W & LEWIS, RICHARD P	0182	165	12.01		00024390	09459	01984	2	40 FIRST AVE-41 BEACHFRON
LEWIS, ROBERT K & CHRISTINA S	0098	82	29.01		00012890	05452	00613	2	116 CURTIS AVE
LEWIS, ROBERT R	0020	21	1.02		00002600	09718	01754	2	114 CHURCH ST
LEYKAM, LAWRENCE & LINDA	0031	35	7.02		00004100	09111	01582	2	19 BEAMS TER
LIBRIZZI, ANGEL	0031	35	5.02		00004070	08715	08618	2	40-1/2 MAIN ST
LIBRIZZI, SALVATORE & EVA M	0094	80	11		00012400	08285	01653	2	276 VIRGINIA AVE E
LIBRIZZI, WILLIAM J & CAROLYN E	0031	35	5.01		00004060	08724	07343	2	40 MAIN ST
LICCIARDELLO, MARILYN	0188	167	16		00025110	08009	05337	2	134 FIRST AVE-135 BEACHFR
LIEDEL, RONALD & NANCY	0222	182.02	14		00029760	05026	00577	2	556 MARLIN AVE
LIES, DALE E & JANE IANNACCONI	0049	45.03	53		00006450	09272	08347	2	7 SPRUCE AVE
LIGGETT, MARK S & SUSAN A	0039	41	10		00005080	05863	00276	2	27 NEWARK AVE
LIGHT, CHRISTINA	0141	127	23		00018650	05228	00043	2	363 VIRGINIA AVE E
LILLIAN T LOMBARD TESTAMENTARY TRUS	0166	153	8.01		00022170	09369	03447	2	25 MEADOW AVE
LIMBACH, GEORGE & GEORGEANNE	0164	151	22		00021890	09153	07119	2	37 ROGERS AVE
LINGENFELTER, ANTHONY	0124	112	10		00016420	09528	00567	2	290-290-1/2 MAIN ST E
LINK, VIRGINIA C	0226	184.02	15		00030360			2	552 SALMON AVE
LINO, RONALD & DONNA	0021	22	31.01		00002800	09483	04069	2	82 CHURCH ST
LINTON, ANN M	0085	70	38		00011190	09313	08483	2	85 MARCELLUS AVE
LINTOTT, JOHN T JR & GRETA K	0077	66	50		00010150	05118	00281	2	74 CURTIS AVE
LINZ, STEPHAN M & KRISTI	0203	175	8		00027170	09326	00185	2	502 BRIELLE RD
LIOTTO, MARIE ETALS C/O COTONA, VIN	0194	170	10		00026020	05647	00857	2	175 BEACHFRONT-176 FIRST
LIPPERT, DIANE B	0061	56	38	C0029	00008110	08350	00098	4A	200 PARKER AVE UNIT 29
LISA MARIE DALLENBACH REVOCABLE TRU	0222	182.02	13		00029750	09618	07824	2	560 MARLIN AVE
LISK, MATTHEW I & KAREN L	0133	120	5.01		00017540	00592	00887	2	352 CEDAR AVE
LISKOFF, RICHARD P & KATHERINE L	0082	68	95		00010690	08240	02071	2	57 VIRGINIA AVE
LISKOWITZ, JOHN & STEPHANIE	0092	73	95.01			09274	00637	2	126 MORRIS AVE
LITWIN, DIANA	0108	95	7.01		00014230	08827	00379	4B	202 MAIN ST E
LLOYD, DONNA DACRUZ	0009	10	65.01		00001090	09392	06134	2	84 NARRUMSON RD
LLOYD, TAMMI A & MATTHEWS, DAVID C	0056	50	24		00007450	08451	06458	2	134 CURTIS PL
LO, FRED & ERICA	0161	148	15		00021390	09474	00145	2	389 MAIN ST E
LOCKENMEYER, FREDERICK E & MARY F	0176	160	1		00023480	08815	06061	1	142 LAKE AVE
LOCKENMEYER, FREDERICK E & MARY F	0176	160	2		00023490	08815	06055	2	146 LAKE AVE
LOCKWOOD FAM TR C/O SPEICHER, JUDY	0234	186.02	19		00031560	08779	02757	2	572 RIVERSIDE DR
LOCKWOOD, THERESA	0109	95	17		00014350	08717	06200	2	43 WYCKOFF AVE
LODGE AT FISHERMAN'S COVE, LLC	0233	186.02	3		00031400	09636	08305	2	569 PERCH AVE
LOEFFLER, MARI B	0006	9	24.01		00000725	05618	00141	2	12 ACPOAN PL
LOETSCHER, MARY B	0237	187	22		00031950	04934	00497	2	422 FIRST AVE-423 BEACHFR
LOFFREDO, JOSEPH & MATINA	0023	23	4.01		00002990	09037	06542	2	4 BRANIN AVE
LOFTUS, CHARLES T, JOAN W & WAYNE T	0227	184.03	10		00030470	05700	00570	2	568 WHITING AVE
LOHNES, MICHAEL & KATHLEEN	0078	67	8		00010250	08960	08411	2	72 SOUTH ST
LOIA, S JOHN & ROSALIE J	0198	171	32		00026520			2	156 SECOND AVE
LONG, MICHAEL J & KAREN	0132	120	1		00017520	09354	00573	2	344 CEDAR AVE

TAXING DISTRICT NO. 29 MANASQUAN BORO

COUNTY NO. 13 MONMOUTH

NAME OF OWNER ADDITIONAL OWNERS	PAGE NO.	BLOCK NO.	LOT NO.	LOT QUALIF.	ACCOUNT NO.	DEED BOOK	DEED PAGE	CLASS	PROPERTY LOCATION
LONG, MICHAEL J SR & KAREN E	0047	45.01	30		00006190	08524	07467	2	50 WILLOW WAY
LONG, MICHAEL J SR & KAREN E	0134	121	1.02		00017710	08818	05583	2	346 PINE AVE
LONG, MICHAEL J SR & KAREN E	0135	121	38.02		00017880	08818	05608	2	44 MCCLELLAN AVE S
LONG, MICHAEL J SR & KAREN E	0135	122	12.01		00017940	09039	03299	2	53 MCCLELLAN AVE S
LONGO, CHRISTOPHER & MELISSA	0011	12	25.01		00001350	09158	01330	2	96 MOHEGAN RD
LONGO, PHILIP G & LEILA W	0117	105	17		00015430	09568	03324	2	50 COWART AVE
LONGSTREET REALTY AGENCY	0074	65.01	12.01		00009780	09179	02751	4A	135 MAIN ST
LOPAS, ISMAEL & FLORENCE	0203	175	19		00027280	05889	00336	2	456 BRIELLE RD
LOPEZ, JOSHUA K & LENAHA, COURTNEY	0041	43	2		00005250	09658	02956	2	44 RIDGE AVE
LOPEZ, KEVIN	0042	44.01	1		00005370	08191	00298	2	21 SEA GIRT AVE W
LORDI, SCOTT & NICOLE & KEITH	0160	148	2		00021260	09697	05175	2	390 EUCLID AVE
LORDO, MICHAEL P	0081	68	83		00010640	08858	01149	2	83 VIRGINIA AVE
LORE, ROBERT ANTHONY & ABIGAIL LEAH	0238	189	2.09	C0001	00032040	09756	07358	2	2 DRAWBRIDGE LN
LOTORTO, DOMENICK J & JOANNE C	0087	70	147.01		00011470	08743	09880	2	16 MORRIS AVE
LOTUS ENTERPRISES C/O LOTOSKY, S	0226	184.02	16		00030370	08793	05290	2	550 SALMON AVE
LOUGHLIN, MARY BETH & ZARECKI, STEV	0038	40	16		00004940	09235	03382	2	30 NEWARK AVE
LOUGHREY, NICOLE & CHRISTOPHER	0034	35	36		00004360	09099	08074	2	15 BEAMS TER
LOVE, SUSAN	0138	124	27		00018240	05579	00196	2	293 PINE AVE
LOVELAND, NATHAN	0104	93	6		00013750	08147	06816	2	33 STOCKTON LAKE BLVD
LOVELY, MARY R.	0157	145	1.04		00020820	09726	01993	2	519 PERRINE BLVD
LOW CARBS TRUST	0201	174.01	2		00026960	09651	03335	2	1 CAPTAINS CT
LOWE, BRIAN & JOAN	0086	70	40		00011200	08327	05749	2	87 MARCELLUS AVE
LOWES, RICHARD & MARGARET A	0043	44.02	6		00005550	05231	00143	2	18 JAMES PL
LOZINSKI, THOMAS C	0094	79	9		00012290	08033	00080	2	280 PERRINE BLVD
LU, VINCENT & MARIE	0105	94	1.02		00013880			2	86 COLBY AVE
LUBECK SHORE PROPERTIES FAMILY LP	0239	189.01	3		00032190	08745	07785	2	21 DEEP CREEK DR
LUBECK, CAROL A	0194	170	9		00026010	08745	07790	2	178 FIRST AVE-179 BEACHFR
LUBECK'S LANDING, LLC	0152	139	24.01		00020210	08715	05225	2	471 CEDAR AVE
LUBRANO, M & ASSAEL, J & LUBRANO, E	0220	182.01	30.01		00029580	09722	06889	1	557 BRIELLE RD
LUBRANO, M & ASSAEL, J & LUBRANO, E	0220	182.01	29		00029570	09702	07918	2	561-561-1/2 BRIELLE RD
LUCA, CHRISTINA E	0110	96	12.01		00014500	08064	00627	2	21 FLETCHER AVE
LUCAS, ROBERT J & MICHELE A	0141	127	25		00018660	09526	06659	2	359 VIRGINIA AVE E
LUCIBELLO, MARTIN & DALE	0141	128	1		00018680	09664	08613	2	314 PERRINE BLVD
LUDWIG & WARE, LLC	0108	95	7.02		00014240	08560	07541	4B	204 MAIN ST E
LUDWIG & WARE, LLC & LITWIN, DIANA	0108	95	12		00014300	08827	00379	1	21 WYCKOFF AVE
LUDWIG, RICHARD F & ROSEMARY K	0030	31	14		00003870			2	149 ATLANTIC AVE
LUETHOLD, ROBERT W & RENA L	0132	119	17.03			09276	09944	2	331 EUCLID AVE
LUKASZYK, EUGENIA M	0018	18	22		00002300	05343	00708	2	35 FISK ST
LUKOIL NORTH AMERICA, LLC	0058	52	33.01		00007680	08815	01758	4A	218 PARKER AVE
LUONGO, JOHN & KRISTIN	0119	107	13		00015730	09638	03328	2	77 COWART AVE
LUPINSKI, MARIE	0170	157	4.01		00022670	08730	07232	2	13 OCEAN AVE
LUPINSKI, MARIE	0170	157	4.03		00022690	09468	00130	2	13-1/2 OCEAN AVE
LUSK, JAMES S & ELIZABETH ANN	0230	185	11		00030970	08207	03759	2	331 BEACHFRONT
LUTHER, BRIAN	0143	130	20.02		00019020	08052	07975	2	372 PERRINE BLVD
LUTHER, BRIAN	0145	131	40.01		00019270	08052	07975	2	373 PERRINE BLVD
LUTZ, PHILIP	0220	182.01	23		00029510	09169	06851	2	577-577-1/2 BRIELLE RD
LUTZ, WAYNE A & LAURA J	0012	13	9		00001530	05334	00855	2	64 CLARK ST
LUZZI, MAGGIE CAIN	0041	43	13		00005340	09709	00291	2	85-85-1/2 MAIN ST N
LWNJ MANAGEMENT, LLC	0070	63	52		00009310	09214	02522	4A	140 MAIN ST
LYDERSON, JOHN D & FLOOD, ELAINE V	0117	106	10		00015530	09011	00585	2	68 MCLEAN AVE
LYDON FAMILY TRUST	0184	165	25.01		00024560	09593	00623	2	62 FIRST AVE
LYDON FAMILY TRUST	0184	165	25.02		00024570	09593	00784	2	65 BEACHFRONT
LYDON, CAMERON W, TRUSTEE	0185	166	12		00024780	09744	07451	2	75 FIRST AVE
LYNCH, DANIEL P & KAREN M	0163	151	2		00021730	86390	00787	2	25 ROGERS AVE
LYNCH, WILLIAM M JR & DEIRDRE K	0025	26.01	5		00003230	08031	02759	2	22 ALLEN AVE
LYNN, ROBERT J & CORINNE	0112	98	11		00014740	09193	01415	2	64 WYCKOFF AVE
LYON-VAIDEN REVOCABLE FAMILY TRUST	0175	159	8.01		00023450	09248	05764	2	51 POTTER AVE N
LYONS, ANNE T	0106	94	2.05		00013940	08595	01077	2	78 COLBY AVE
LYONS, ANNE T & LYONS, CAROLE R	0108	95	6		00014220	08910	01404	2	32 COLBY AVE
LYONS, JACQUELINE H	0043	44.03	2		00005600			2	40 MCGREEVEY DR
LYONS, WILLIAM J & BARBARA J	0003	7	35		00000360	08189	00274	2	55 NARRUMSON RD
LYTTLE, PAUL E	0160	148	10		00021340	08945	00400	2	409 MAIN ST E
M & D DINER INC	0067	63	1.05		00008970	05632	00795	4A	130 MAIN ST
M & N ROSE, LLC	0205	175	57		00027480	09755	07302	2	475 LONG AVE
M&L ENTERPRISES, LLC	0129	116	12		00017140	09544	04383	2	323 MAIN ST E
MACARTHUR, DEBORAH	0232	186.01	10		00031260	09268	07876	2	401 FIRST AVE
MACDONALD, JEAN&MICHAEL C, TRUSTEES	0077	66	40		00010100	09331	04258	2	54 CURTIS AVE
MACK, DAVID & STACY	0088	71	4.02		00011530	09683	03103	2	144 SOUTH ST

TAXING DISTRICT NO. 29 MANASQUAN BORO

COUNTY NO. 13 MONMOUTH

NAME OF OWNER ADDITIONAL OWNERS	PAGE NO.	BLOCK NO.	LOT NO.	LOT QUALIF.	ACCOUNT NO.	DEED BOOK	DEED PAGE	CLASS	PROPERTY LOCATION
MACK, EDWARD & SANDRA	0028	27	24.01		00003630	08803	03391	2	20 CENTRAL AVE
MACKAY, SUSAN E	0001	4.01	1		00000040	05143	00845	2	150 LENAPE TR
MACKENZIE, KENNETH W & TARA C	0048	45.02	16.01		00006280	08889	07799	2	24 OLD SQUAN RD
MACKSOD, CHARLES J JR & JENNIFER E	0228	184.04	12		00030650	09110	07523	2	564 TROUT AVE
MACNEAL, JODI ANN	0019	19	19		00002440	09695	03997	2	38 WIGWAM PA
MACROB PROPERTIES LLC	0014	14	22		00001760	09119	06942	4C	85 SOUTH ST
MACTOTOJAK, LLC C/O ROBIN ALAMPI	0191	169.02	12		00025530	08917	05494	2	149 SECOND AVE
MADDALONE, LISA	0142	129	15		00018850	05650	00088	2	85 FARRAGUT AVE S
MADDALONE, ROBERT	0133	120	21		00017610	09573	02958	2	381 EUCLID AVE
MADDEN, MARGARET M	0158	147	8.01		00021070	08664	07778	2	444 EUCLID AVE
MADIA, JOSEPH A SR & CONSTANCE L	0068	63	19		00009000	05832	00524	15F	43 WOODLAND AVE
MADISON GOVEL LLC, ETAL	0100	86	14		00013170	09190	04271	2	274 CEDAR AVE
MAER, WILLIAM & KELLY	0072	64	27.01	C0201	00009590	09679	01211	2	34 BROAD ST, UNIT 201
MAES, RICHARD	0128	115	12		00016930	05235	00377	2	375 MAIN ST E
MAFFEI, MARY E	0096	81	170.01	C1051	00012600	08642	06774	2	105-1 MOUNT LN
MAGEE, LAWRENCE & ELAINE	0175	159	3.03		00023390	05572	00522	2	149 LAKE AVE
MAGI, JASON, TRUSTEE	0219	182.01	13		00029410	09228	07614	2	269 FIRST AVE
MAGUIRE, MICHAEL & DAWN	0031	35	4.01		00004040	08457	03168	2	38 MAIN ST
MAHER, RICHARD D	0150	136	26		00019940	09259	07551	2	151 GLIMMER GLASS CIR
MAHER, ROBERT D	0108	95	11.02		00014290	09282	01316	2	17 WYCKOFF AVE
MAHER, TIMOTHY & SUZANNE	0169	156	6		00022590	08128	00348	2	40 PEARCE CT
MAHER, WILLIAM E & LINDA	0233	186.02	7		00031440	09024	00948	1	559 PERCH AVE
MAHON, JOSEPH KELLY & SLOANE FOLEY	0053	47	59		00006980	09418	04907	2	85 CURTIS PL
MAHON, KENNETH J & HENRIETTA F	0230	185	6.01		00030920	09210	08131	2	317 BEACHFRONT
MAHONEY, COLEEN P	0050	45.05	2.03		00006550	09231	04350	2	33 OLD SQUAN RD
MAIN STREET CONDO ASSOCIATION	0065	62	3.01			08363	02589	15F	MAIN ST
MAINERO, STEVEN & NORRIS, ASHLEY	0056	50	22		00007430	09572	01874	2	124 CURTIS PL
MAKHUJA, SUBHASH & ROOPA	0229	185	1		00020860	08725	06156	2	303 BEACHFRONT
MALLARD PARK OFFICES, LLC	0040	42	13					1	982 ATLANTIC AVE
MALLIN, BRIAN & LEIGH	0095	80	17.01		00012430	09703	09368	1	275 PINE AVE
MALMBERG, GLENN A & CORINNE R	0069	63	38		00009180	05185	00252	2	41 PARKER AVE
MALONE, ROBERT M & JAIME S	0047	45	29		00006100	09375	00939	2	195 BROAD ST
MAMUSZKA, FELIX & JOY ANNE	0101	87	6		00013290	05602	00849	2	268 EUCLID AVE
MANAIG, LLC C/O MCDONNELL	0208	176	63		00027970	05713	00946	2	183 THIRD AVE
MANALIO, ROBERT JAMES	0191	169.02	11		00025520	09588	00835	2	147 SECOND AVE
MANASQUAN BIBLE CHURCH	0082	69	1.01		00010800	08754	03115	15D	108-112 SOUTH ST
MANASQUAN CAPITAL HOLDINGS, LLC	0218	181	15.02		00029200	09536	04760	2	262 FIRST AVE
MANASQUAN CROSSINGS C/O HOUSEN, C	0099	83	52		00012960			4A	229 MAIN ST E
MANASQUAN FIRST AID SQUAD	0033	35	26.01		00004270			15F	65 BROAD ST
MANASQUAN HOLDINGS, LLC %LEVIN MGMT	0103	90	12		00013590	09253	03128	4A	176 MAIN ST E
MANASQUAN HOOK & LADDER CO NO 1	0076	66	23.04		00010000			15F	33 ABE VOORHEES DR
MANASQUAN MERMAID MANOR, LLC	0006	9	23.03		00000700	09621	07111	2	145 SOUTH ST
MANASQUAN PLAZA, INC	0029	31	2.02		00003760	09532	01190	4A	93-95-97-99 ATLANTIC AVE
MANASQUAN PROPERTY HOLDINGS, LLC	0187	167	12		00025070	08986	04445	2	127 BEACHFRONT
MANASQUAN SAVINGS BANK	0075	65.02	22.01		00009890			4A	185 MAIN ST-76 ABE VOORH
MANASQUAN SHORE PROPERTIES, LLC	0194	170	8		00026000	09529	05371	2	180 FIRST AVE-181 BEACHFR
MANASQUAN UNITED METHODIST CHURCH	0014	14	24.01		00001770			15D	17 CHURCH ST
MANASQUAN UNITED METHODIST CHURCH	0014	14	25		00001780			15D	23 CHURCH ST
MANASQUAN VFW POST 1838	0041	43	4.01		00005270			15F	30 RIDGE AVE
MANASQUAN VILLAGE APARTMENTS, LLC	0058	51	20.03		00007640	08989	06928	4C	197 PARKER AVE
MANASQUAN VILLAGE TOWNHOUSE ASSCO	0032	35	25					15F	OSBORN AVE
MANCO, TINA L	0169	157	1.04		00022630	05521	00659	2	50 POTTER AVE N
MANETTA, BRIAN & MEGAN	0112	98	26.02		00014860	09131	08225	2	83 STOCKTON LAKE BLVD
MANETTO, CARLO	0219	182.01	16		00029440	09214	05842	2	261 FIRST AVE
MANGAN, JOSEPH H & RITA L	0170	157	11.03		00022770	08812	06093	2	45 OCEAN AVE
MANGAN, MICHAEL W	0066	62	20.01		00008800	09352	06828	2	66 PARKER AVE
MANHEIMER, P RUSSELL; D'AMATO, JULI	0177	161	4		00023620			1	STOCKTON LAKE BLVD
MANHEIMER, P RUSSELL, D'AMATO, JULI	0176	160	4		00023510			2	219 STOCKTON LAKE BLVD
MANNI, SHARON & THOMAS F	0077	66	54.01		00010170	09637	05357	2	84 CURTIS AVE
MANNING, MARY ANN & MANNING, THOMAS	0139	126	14.01		00018430	08986	07739	2	368 VIRGINIA AVE E
MANNING, ROBERT & VISCEGLIA, KATHERINE	0125	113	9		00016590	09087	07260	2	91 FLETCHER AVE
MANNO, SANDRA	0157	146	13		00020940	08004	08985	2	467 MAIN ST E
MANOVILL, A TIMOTHY JR & DONYA	0144	130	27		00019060	05307	00704	2	97 JACKSON AVE S
MANSER, ANDREW & KIMBERLY	0043	44.03	4		00005620	09299	01065	2	11 JAMES PL
MANSER, ANDREW B SR & JOYCE	0189	168	11		00025240	05809	00639	2	129 FIRST AVE
MANSON, HAROLD E JR & MARGARET	0127	114	14		00016750	05827	00095	2	125 FLETCHER AVE
MANSON, SCOTT & KATELYN	0078	67	27		00010310	09536	03031	2	31 CURTIS AVE
MANTINAOS REV TRUSTS MICHAEL&CATHER	0037	39	8		00004690	09724	00183	2	19 ELIZABETH AVE

TAXING DISTRICT NO. 29 MANASQUAN BORO

COUNTY NO. 13 MONMOUTH

NAME OF OWNER ADDITIONAL OWNERS	PAGE NO.	BLOCK NO.	LOT NO.	LOT QUALIF.	ACCOUNT NO.	DEED BOOK	DEED PAGE	CLASS	PROPERTY LOCATION
MANTONE, DAVID J & HEATHER	0080	67	98.01		00010530	09291	03052	2	54 VIRGINIA AVE
MARA, JOHN & DONNA	0112	98	10		00014730	09641	05266	2	68 WYCKOFF AVE
MARABELLA, PAOLO & TRISHA A	0130	117	16		00017290	09524	08418	2	285 MAIN ST E
MARAZITI, JOYCE	0017	17	14		00002220	09710	00805	2	18 FISK ST
MARAZITI, MATTHEW	0192	169.04	6		00025750	09197	00833	2	121 SECOND AVE
MARAZITI, MATTHEW S	0082	68	113.01		00010760	09291	08687	2	23 VIRGINIA AVE
MARAZITI, PETER J & DENISE	0192	169.04	6.01		00025760	05832	00055	2	105 THIRD AVE
MARAZITI, RHONDA	0067	62	54.01		00008860	09524	00404	2	22-22-1/2 PARKER AVE
MARAZITI, ROSANNE	0192	169.04	7.01		00025780			2	107 THIRD AVE
MARCELLUS DEVELOPMENT, LLC	0086	70	45.01		00011220	09360	09584	4A	117 MARCELLUS AVE
MARCHIANO, ROBERT R & PATRICIA S	0182	165	15.03		00024410	05748	00630	2	44 FIRST AVE
MARCUCCI, ANDREW S & KRISTINE M	0038	40	6		00004740	08340	06915	2	37 MAIN ST N
MARGARET DICKSON IRREVOCABLE FAMILY	0141	128	11		00018720	09586	09667	2	336 FERRINE BLVD
MARGARET M. CONDRON REVOCABLE TRUST	0050	45.04	42		00006530	09695	05098	2	3 WILLOW WAY
MARGARET P RUBANO LIVING TRUST	0068	63	21		00009030	09687	01712	1	70 PEARCE AVE
MARGARET PATTERSON TRUST, ET AL	0035	38	3.10		00004530	09525	01894	2	24 ELIZABETH AVE
MARGULIES IRREVOCABLE FAMILY TRUST	0040	42	3		00005200	09758	05358	15F	39 TRENTON AVE
MARGULIES IRREVOCABLE FAMILY TRUST	0040	42	4		00005210	09758	05358	1	55 RIDGE AVE
MARINARO, FRANK & TRICIA ANNE	0152	137	50.03		00020150	09349	05531	2	401 PINE AVE
MARINO, MARY JO	0173	157	43		00023140	08393	06735	2	20 ROGERS AVE
MARKHAM, MICHELE	0001	4.01	3		00000050	08723	06492	2	146 LENAPE TR
MARMORA, AMY CATALANO	0065	62	3.01	C0007	00008640	09361	08398	2	166 MAIN ST
MARONE, MICHAEL J & VERONICA A	0176	160	6.01		00023530	09314	03903	2	162 LAKE AVE
MARONEY, THOMAS P & ELIZABETH C	0033	35	25	C0006	00004263	09641	08979	2	16-3 OSBORN AVE
MARRON, EILEEN M	0175	159	7.01		00023430	05553	00338	2	168 MCLEAN AVE
MARSHALL, AMY	0139	125	26.01		00018360	09058	03704	2	60 FARRAGUT AVE S
MARSHALL, MARY E	0072	64	27.01	C0301		09688	07478	2	34 BROAD ST, UNIT 301
MARTELL, RICHARD & NICOLE	0128	115	9.06		00016900	08654	08684	2	376 EUCLID AVE
MARTIN, DAVID SCOTT & TERRI LYN	0127	115	1.01		00016810	09457	05891	2	344 EUCLID AVE
MARTIN, JOHN P & VIRGINIA M	0190	168	28		00025410	05625	00831	2	121 OCEAN AVE
MARTIN, MICHAEL J & MARLENE M	0087	70	135.01		00011410			2	32 MORRIS AVE
MARTIN, PAMELA A	0041	43	10		00005310	05779	00181	2	10 RIDGE AVE
MARTIN, THOMAS & MARY ELLEN	0096	81	170.01	C1058	00012670	09461	01426	2	105-8 MOUNT LN
MARTINO, CHRISTOPHER A & THERESA A	0202	175	5		00027140	09234	05395	2	510 BRIELLE RD
MARTINO, SALVATORE C & KIMBERLY	0036	38	11.01		00004630	09662	01389	2	48 ATLANTIC AVE
MARTYN, DANIEL	0027	27	14.02		00003530	08631	01503	2	53-1/2 MAIN ST
MARY LOU BIESIADA IRREV GRANTOR TRS	0002	5	44.01		00000200	09743	02079	2	120 MINNEHAHA TR
MARY T ZAMPINO IRR BEACH HOUSE TST	0187	167	11		00025060	09702	04733	2	125 BEACHFRONT
MARYS PLACE IN SQUAN, LLC	0227	184.04	1		00030540	09693	06303	2	551 SALMON AVE
MASCOLA, DALE R & SUSAN L	0223	182.03	13		00029910	08896	06159	2	560 POMPANO AVE
MASELLA, DONNA M	0155	142	25.01		00020570	05112	00698	2	443 EUCLID AVE
MASS, CHARLENE	0127	115	7		00016880	09104	04273	2	368 EUCLID AVE
MASSIMO, ALEXANDER JOSEPH	0204	175	21		00027300	09583	02529	2	448 BRIELLE RD
MASSON, WILLIAM & DONNA	0126	114	13.01		00016740	08390	06621	2	129 FLETCHER AVE
MASTERSON, EILEEN	0142	129	9		00018830	05141	00224	2	300 FERRINE BLVD
MASTERSON, JOHN & JUDY	0135	121	23		00017810	08334	00958	2	375 CEDAR AVE
MATEJKA, NANCYLEE	0111	98	5.01		00014670	09647	01616	2	88-88-1/2 WYCKOFF AVE
MATERNA, KEVIN A & KRISTYNA M	0215	179	1.01	C2214	00028840	08183	01493	2	221-4 BEACHFRONT
MATINO, LOUIS & TRACY	0012	12	62		00001470	09541	09352	2	13 MINNESINK RD
MATTES, SUSAN C	0224	184.01	8		00030040	09388	07357	2	321 FIRST AVE
MATTHEWS, FRANK, TRUSTEE	0045	45	15.14		00005830	09370	05492	2	2 SQUAN CT
MATTOS, PATRICIA	0104	93	3		00013690	09038	08944	2	25 STOCKTON LAKE BLVD
MATYAS, EDWARD J & HELENBETH	0127	114	19		00016800	08835	09411	2	28 MCCLELLAN AVE N
MAURO, KIMBERLY B T & MAURO, JASON	0014	14	26.01		00001790	09204	07544	2	25 CHURCH ST
MAWN, CAROL	0189	168	14		00025270	09001	09750	2	135 FIRST AVE
MAY, JOSEPH & THERESA	0222	182.02	15		00029770	08879	01318	2	552 MARLIN AVE
MAYER, PETER III & DEBBI J	0069	63	40		00009190	05345	00779	2	37 PARKER AVE
MAZZELLA, PETER	0104	93	4.04		00013730	09205	02793	2	55 COLBY AVE
MAZZONE, ROBIN	0103	90	10		00013570	08107	03259	2	32 TAYLOR AVE
MAZZUCCO, JOHN J & LEE J	0227	184.03	12		00030490	09267	06377	2	564 WHITING AVE
MCAVOY, EDWARD G	0085	70	36		00011180	05059	00941	2	81 MARCELLUS AVE
MCAVOY, JOHN J & KATHLEEN	0129	116	1.04		00017030	09540	01923	2	20 FARRAGUT AVE S
MCCABE FAMILY TRUST % LEIN, EDWARD	0050	45.05	8.02		00006590	09719	09335	2	7 OLD SQUAN RD
MCCABE, JAMES E	0004	7	65		00000480	09254	08782	2	88 MANITO RD
MCCABE, JOHN & QUILICI, RANDI	0149	136	15		00019830	04977	00304	2	129 GLIMMER GLASS CIR
MCCABE, LYNN	0029	31	7		00003800	09533	05922	2	119 ATLANTIC AVE
MCCANN, CINDY & MONAHAN, SUSAN	0207	176	15		00027730	08770	05683	2	225 THIRD AVE
MCCANN, JIM, HUGH, MIKE; ZOCCHI, M	0080	67	86.02		00010500	08840	07803	2	72 VIRGINIA AVE

TAXING DISTRICT NO. 29 MANASQUAN BORO

COUNTY NO. 13 MONMOUTH

NAME OF OWNER ADDITIONAL OWNERS	PAGE NO.	BLOCK NO.	LOT NO.	LOT QUALIF.	ACCOUNT NO.	DEED BOOK	DEED PAGE	CLASS	PROPERTY LOCATION
MCCANN, JOHN T & MARY P	0153	140	30.01		00020340	05258	00611	2	387 CEDAR AVE
MCCARREN, HELENA	0152	137	53.01		00020160	05303	00347	2	393 PINE AVE
MCCARREN, PATRICK G & SUZANNE	0062	58	1.06		00008240	05745	00670	2	85 PEARCE AVE
MCCARTHY, CHRISTOPHER J & MARY E	0008	10	53.01		00001040	08040	04337	2	60 NARRUMSON RD
MCCARTHY, DANIEL & MEGHAN L	0063	60	77		00008400	09484	06344	2	87 PARKER AVE
MCCARTHY, EDWARD J	0011	12	56		00001440	08076	00477	2	73 MINNESINK RD
MCCARTHY, JUSTIN J & SUSAN D	0111	97	10		00014590	05077	00309	2	35 MINERVA AVE
MCCARTHY, KERRY P	0055	49	5		00007230	09441	09644	2	117 CURTIS PL
MCCARTHY, MADELINE M	0042	44.01	7		00005430	08953	01437	2	2 MURIEL PL
MCCARTHY, NOEL	0125	113	8		00016580			2	95 FLETCHER AVE
MCCARTHY, PATRICK & EFY	0110	96	11		00014490	09345	07936	2	23 FLETCHER AVE
MCCARTHY, ROBERT	0220	182.01	30.02					2	556 TARPON AVE
MCCARTHY, ROBERT J & GRUENDER, BROOKE	0160	147	19.01		00021240	09660	06431	2	8 POTTER AVE S
MCCARTNEY, JAMES & TARA	0071	64	17		00009480	09755	09945	2	73 PEARCE AVE
MCCLAVE, CATHERINE A	0196	171	6.02		00026300	08358	04711	2	178 SECOND AVE
MCCLOSKEY, ROBERT G & NANCY L	0225	184.02	3		00030240	09039	06457	2	555 POMPANO AVE
MCCONNELL, MARGARET MARY	0080	67	61.01	C0004	00010466	09257	04749	2	94 VIRGINIA AVE
MCCONNELL, TIMOTHY & MERRITT	0178	162	13		00023820	09532	06250	2	50-50-1/2-52 OCEAN AVE
MCCORMICK, KAREN & KEENAN, WILLIAM	0241	191	7		00032470	08514	07525	2	527 BRIELLE RD
MCCUDDEN, PATRICK J & LINDA L	0240	189.02	8		00032330	05444	00727	2	30 DEEP CREEK DR
MCCUE, KELLI P	0187	167	6		00025000	09729	08663	2	114 FIRST AVE-115 BEACHFR
MCCUE, KELLI P	0187	167	6	D6114	00025010			2	114 FIRST AVE
MCCUTCHEON, WILLIAM T & THERESA M	0116	105	10.01		00015360	09081	00813	1	STOCKTON LAKE BLVD
MCCUTCHEON, WILLIAM T JR & THERESA	0116	105	2.01		00015310	08940	00756	2	95 STOCKTON LAKE BLVD
MCDALD, KEVIN & STACY	0234	186.02	12		00031490	09712	00989	2	550 RIVERSIDE DR
MCDONALD, MARSHALL D & ADRIENNE L	0069	63	46		00009250	09250	08011	2	25 PARKER AVE
MCDONNELL, CHRISTOPHER & GINA, ETAL	0212	177	41		00028410	09533	08825	2	203 SECOND AVE
MCDONNELL, MICHAEL M & BERNADETTE T	0212	177	51		00028490	05945	00716	2	225 SECOND AVE
MCDONOUGH, LAURIE E	0126	113	13		00016620	08472	01631	2	75 FLETCHER AVE
MCENERY, THOMAS M	0206	176	4		00027640	05879	00399	2	538-538-1/2 BRIELLE RD
MCFADDEN, PAUL J. & GAIL	0113	99	4.03		00014970	09726	03829	2	50 STOCKTON LAKE BLVD
MCGINN, THOMAS	0151	137	1.01		00020080	09446	03444	2	386 VIRGINIA AVE E
MCGIVNEY, BETTY L	0237	187	19		00031920	09022	05861	2	416 FIRST AVE-417 BEACHFR
MCGLYNN, DONNA V	0141	128	20		00018760	09096	08840	2	331 VIRGINIA AVE E
MCGLYNN, EDWARD & LITTLE, PATRICIA	0211	177	34		00028340	08057	08884	2	553 MAIN ST E
MCGOVERN, PETER & LUCIA REV TRUSTS	0219	182.01	9		00029370	09738	08351	2	279 FIRST AVE
MCGREEVEY, NADINE A	0043	44.02	2.03		00005520			15F	133 MAIN ST N
MCGUIRL, THOMAS & MARSHA	0149	136	11		00019790	09192	08259	2	121 GLIMMER GLASS CIR
MCHUGH, BRENDAN & NOWAK, JENNIFER	0051	45.06	5		00006670	09476	01083	2	148 MAIN ST N
MCHUGH, BRENDAN P & CORINNE	0153	140	21.03		00020300	09433	06213	2	405 CEDAR AVE
MCHUGH, JOSEPH & JANETTE	0068	63	23		00009040	09075	08444	2	66 PEARCE AVE
MCHUGH, MAUREEN	0029	31	9.03		00003820	08599	03030	2	129 ATLANTIC AVE
MCHUGH, MAUREEN	0029	31	10.03		00003830	09501	08133	2	133 ATLANTIC AVE
MCINTYRE, CHRISTOPHER & JEAN M	0219	182.01	15		00029430	08990	07995	2	265 FIRST AVE
MCKAY, SUZANNE	0073	64	27.01	C0304		09684	02907	2	34 BROAD ST, UNIT 304
MCKEAN, WILLIAM & MARYANN	0202	175	6		00027150	08653	02503	2	506 BRIELLE RD
MCKELVEY, DANIEL T & BARBARA	0046	45	20		00006020			2	231 BROAD ST
MCKELVEY, WILLIAM C	0083	69	15		00010870			2	40 MARCELLUS AVE
MCKENNA, DANIEL & KATE ELIZABETH	0129	116	8		00017090	09419	07530	2	337 MAIN ST E
MCKENZIE TRUST AGREEMENT	0033	35	25	C0008	00004265	09615	00622	2	16-1 OSBORN AVE
MCKEON, HOWARD & LINDA	0050	45.04	36		00006480	09627	00294	1	27 WILLOW WAY
MCKEON, HOWARD P & LINDA M	0074	65.01	5.01		00009700	05238	00135	4A	113 MAIN ST
MCKEON, MATTHEW & SETON	0049	45.03	47		00006390	09138	01483	2	26 WILLOW WAY
MCKOTCH, JOHN & CYNTHIA M	0196	171	1.01	C0004	00026270	09266	09644	2	580-4 MAIN ST E
MCLAUGHLIN, AARON C & KRISTIN M	0035	38	3.09		00004520	09377	00183	2	20 ELIZABETH AVE
MCLAUGHLIN, GEORGE M & KATHLEEN J	0043	44.02	4.01		00005530			2	10 JAMES PL
MCLAUGHLIN, JAMES & GAIL W	0117	106	2		00015460	05695	00991	2	36 MCLEAN AVE
MCLAUGHLIN, JOHN A & JOAN M	0177	162	5		00237000			2	18-18-1/2 OCEAN AVE
MCLAUGHLIN, JOHN F & ELIZABETH H	0142	129	17		00018860	05374	00717	2	313 VIRGINIA AVE E
MCLAUGHLIN, SUSAN M	0014	15	2.01		00001860	09198	08835	2	61 CHURCH ST
MCLEAN, LLC	0196	171	1.01	C0001	00026240	09231	06071	4A	580-1 MAIN ST E
MCLOUGHLIN, DANIEL & ROGEVICH, MARY	0182	165	11.02		00024380	09031	04297	2	38 FIRST AVE-39 BEACHFRON
MCLOUGHLIN, DANIEL J	0206	176	11.01		00027690	08443	04387	2	233-233-1/2 THIRD AVE
MCMAHON, EILEEN P	0165	152	4		00021940	05736	00483	2	57 ROGERS AVE
MCMAHON, TIMOTHY & CYNTHIA A	0118	106	22		00015620	05078	00671	2	70 MINERVA AVE
MCMANUS, WILLIAM F & JEAN MARIE	0091	73	64		00011900	08016	05440	2	125 MARCELLUS AVE
MCMENAMAN, THOMAS & TIFFANY	0082	68	105		00010740	08753	09911	2	35-35-1/2 VIRGINIA AVE
MCMENAMIN, ROBERT & ALYSE	0090	73	54.01		00011850	09664	09571	2	114 UNION AVE

TAXING DISTRICT NO. 29 MANASQUAN BORO

COUNTY NO. 13 MONMOUTH

NAME OF OWNER ADDITIONAL OWNERS	PAGE NO.	BLOCK NO.	LOT NO.	LOT QUALIF.	ACCOUNT NO.	DEED BOOK	DEED PAGE	CLASS	PROPERTY LOCATION
MCNAMARA, MAIREAD & GIBBONS, GEORGE	0199	172.01	2		00026610	09470	08441	2	167 FOURTH AVE
MCNAMARA, KEVIN T & APPELBAUM, ALYSSA N	0084	69	42.01			09554	02754	2	92 MARCELLUS AVE
MCNEE, KATHLEEN	0233	186.02	2		00031390			2	573-1/2 PERCH AVE
MCNIFF, SHAWN M & MARIA	0167	153	18		00022250	09338	02440	2	12 PERSHING AVE
MCNULTY, MICHAEL D	0119	108	7		00015800	09073	00651	2	127 LAKE AVE
MCPARTLAND, JOHN	0013	14	12		00001660	08831	04563	2	22 LAKEWOOD RD
MCPHERSON, WILLIAM C	0136	123	9.01		00018050	05071	00485	2	300 PINE AVE
MCQUEEN, CHAD R & ANGELA	0172	157	24		00022960	09618	03128	2	41 PEARCE CT
MCRAE, EDWIN & MARGARET	0012	12	64		00001480	09142	04012	15F	11 MINNESINK RD
MCSPIRIT, MAUREEN & BECKETT, WILLIA	0180	163	5		00024060	05745	00805	2	81 SECOND AVE
MCTIGHE, RITA	0120	109	1.03		00015840	08950	02852	2	32 MCCLELLAN AVE N
MDCTNJ, LLC C/O RAFFETTO	0074	65.01	7		00009710	08062	01286	4A	115-117 MAIN ST
MEAD, MARK & ANDREA	0023	23	3.01		00002980	09048	09152	2	16 CHURCH ST
MEEGAN, ADELE & JOHN H JR	0025	26.01	8		00003270	05583	00553	2	47 CENTRAL AVE
MEGAN KEHOE 2021 TRUST	0188	168	5		00025180	09606	02134	2	115 FIRST AVE
MEGILL, MARK S & MARIA G	0008	10	35.01		00000970	09486	03250	2	55 LAKEWOOD RD
MEIER, CAROLYN HENDERSON & GREG	0117	105	16		00015420	09703	08311	2	56 COWART AVE
MEINCKE, RICHARD & ELIZABETH A	0120	109	1.04		00015850	05475	00556	2	36 MCCLELLAN AVE N
MELE, JOSEPH III & ANNE BURRUS	0052	45.06	15.06		00006760	09680	06045	2	43 OLD SQUAN RD
MELE, JOSEPH P & PATRICIA	0147	133	43.02		00019540	09321	03591	2	96 JACKSON AVE S
MELILLO, DAVID & GINA	0130	116	13.03		00017160	08960	06380	2	12 FARRAGUT AVE S
MELILLO, DAVID JR	0007	10	23		00000920	09121	07189	2	83 LAKEWOOD RD
MELLEMA, JAMES S, TRUSTEE	0149	136	10		00019780	09343	05801	2	119 GLIMMER GLASS CIR
MELLODY, MICHAEL & CAPATI, DENISE	0193	169.05	58.03		00025860	09074	07834	2	139 THIRD AVE
MELMO PROPERTIES, LLC C/O JASAITIS	0078	66.02	126.01		00010220	09390	07142	4A	75 ABE VOORHEES DR
MENDLEN, MARK	0143	130	12.01		00018980	09018	09552	2	356 PERRINE BLVD
MENDLEN, MARK	0145	131	34.01		00019230	09045	00779	2	357 PERRINE BLVD
MEO, PHILIP P	0140	126	37		00018530	09029	00252	2	349 PINE AVE
MERONE, JESSE J JR & KIRSTEN P	0200	174	86		00026780	08786	06044	2	510 LONG AVE
MERRITT, APRIL	0161	148	14		00021380	09446	06478	2	393 MAIN ST E
MERZ, NORMAN C & MERZ, PATRICIA A	0181	164	25.01		00024250	05737	00781	2	26 SECOND AVE
MESSICK, DAVID L & MARY C	0021	22	13		00002770			2	36 CHURCH ST
MESSINEO, DOMINICK & JACQUELINE	0222	182.03	8		00029860	08213	05355	2	573-573-1/2 MARLIN AVE
METZGER, JOHN N & PATRICIA M	0189	168	18		00025310	05378	00252	2	134 SECOND AVE
MEYER, THOMAS PAUL & CHRISTINE	0083	69	11		00010850	09539	03059	2	32 MARCELLUS AVE
MEZZACAPPA, MICHAEL M & ELIZABETH	0154	141	25		00020450	09693	01831	2	397 EUCLID AVE
MFS CABLECO C/O VERIZON COMMUNICATI	0059	54	2.01	T01	00007800			4B	200 CAMP DR
MGM MAIN STREET LLC	0110	96	8.01		00014460	09095	09606	2	246 MAIN ST E
MGM MINERVA LLC	0110	96	8.02		00014470	09095	09612	2	11 MINERVA AVE
MICALIZIO, ROBERTA	0111	98	7		00014700	09328	02785	2	80-80-1/2 WYCKOFF AVE
MICHAEL CHRIS ON THE GLIMMER GLASS	0144	131	15.01		00019150	09759	04152	2	309 PERRINE BLVD
MICHAL, JAMES R & JULIA S	0085	70	12.02		00011070	09753	07502	2	35 MARCELLUS AVE
MICHALS, JEFFREY & ANASTASIA	0131	118	5		00017310	08836	01762	2	292 CEDAR AVE
MICHALS, JEFFREY & ANASTASIA	0131	118	25.02		00017380			2	297 EUCLID AVE
MICHEL, KEVIN A, ETAL, TRUSTEES	0025	26.01	1.06		00003190	09201	03899	2	44 FOREST AVE
MICHKO, JAMES R & TARA	0042	44.01	10		00005460	09354	08464	2	7 SEA GIRT AVE W
MIDLIDGE, MICHAEL & SUZANNE	0235	186.03	5		00031620	09075	08554	2	555 WHITING AVE
MIDLIGE, MICHAEL & SUZANNE	0235	186.03	6		00031630	09617	00367	1	553 WHITING AVE
MIELKE, CHARLES A & SYLVIA A	0043	44.02	9		00005580	08126	00923	2	15 MURIEL PL
MIHOK, JOHN	0035	37	6.02		00004460	05728	00410	15F	27 ATLANTIC AVE
MIKAEIL, KEROLOS & RAEALYN	0131	118	9		00017320	09697	02520	1	300 CEDAR AVE
MILES, ROBERT K	0110	97	7		00014570			2	18 FLETCHER AVE
MILGROM, HELEN M, TRUSTEE	0044	44.04	5		00005710	09756	06250	2	19 MCGREEVEY DR
MILLARD, JOHN & SARAH-JANE	0023	24	2		00003040	08279	07729	2	29 SOUTH ST
MILLAS, GEORGE & FRANCES	0148	134	9.03		00019610	05206	00242	2	401 PERRINE BLVD
MILLER, BARBARA LEE	0189	168	15		00025280	09724	05367	2	137 FIRST AVE
MILLER, CLAUDE	0113	99	4.04		00014980			2	54 STOCKTON LAKE BLVD
MILLER, CRAIG & HALL, JULIANNE	0113	99	2.01		00014900	09347	00503	2	26 STOCKTON LAKE BLVD
MILLER, ERNEST R & EMILY C	0006	9	23.05		00000715	09732	06272	2	153 SOUTH ST
MILLER, GERALD & NANCY D	0180	163	4.01		00024050	08957	03804	2	83 SECOND AVE
MILLER, GREGG A & CARLOTTA M	0140	126	31.03		00018510	09466	04583	2	357 PINE AVE
MILLER, JAMES E & STEPHANIE J	0008	10	44.01		00001010	05481	00939	2	35 LAKEWOOD RD
MILLER, KEVIN D & MARGARET C	0173	157	39.02		00023110	09205	08526	1	36 ROGERS AVE
MILLER, LYNNE C	0015	15	31		00002000	08849	07380	2	36 CLARK ST
MILLER, PAUL W & BEVERLY H	0051	45.06	9		00006700	09329	06476	2	132 MAIN ST N
MILLER, RICHARD	0119	108	1		00015740	09227	00518	2	100 MCLEAN AVE
MILLER, ROBERT M & BRENDA M	0203	175	17		00027260	08813	04324	2	464 BRIELLE RD
MILLS, ANDREW J & JENNIFER M	0239	189.01	8.01		00032230	09401	06057	2	39 DEEP CREEK DR

TAXING DISTRICT NO. 29 MANASQUAN BORO

COUNTY NO. 13 MONMOUTH

NAME OF OWNER ADDITIONAL OWNERS	PAGE NO.	BLOCK NO.	LOT NO.	LOT QUALIF.	ACCOUNT NO.	DEED BOOK	PAGE	CLASS	PROPERTY LOCATION
MILLS, DAVID BRADLEY & TRACY	0127	114	17		00016780	09123	01170	2	113 FLETCHER AVE
MINASIAN, LARRY & MARJAN	0208	176	65		00027990	08681	05054	2	187 THIRD AVE
MINCK, COLLEEN	0148	136	3.01		00019700	09162	05312	2	105 GLIMMER GLASS CIR
MINCK, PETER & ROSEMARY	0149	136	4.01		00019720	09289	02503	2	107 GLIMMER GLASS CIR
MINERVINI, CHRISTOPHER & CASSANDRA	0008	10	27		00000940	08115	04407	2	71 LAKEWOOD RD
MINIUTTI, ROBERT L JR & LESLIE	0171	157	19.01		00022880	08766	01686	2	75 OCEAN AVE
MISKIN, JOHN D & LORI A	0042	44.02	1.01		00005490	05610	00146	2	141 MAIN ST N
MITCHELL, CRAIG A & PATRICIA M	0015	15	11		00001950	08828	08823	2	30 GERTRUDE PL
MITCHELL, MICHELE & MICHAEL	0099	85	20.01		00013050	09591	09846	2	277 CEDAR AVE
MJN, LLC	0032	35	11		00004130	09723	00263	4C	68 MAIN ST
MJN, LLC	0032	35	16.01		00004180	09378	05197	4A	15-21 BROAD ST
MJN, LLC	0032	35	19		00004190	09378	05190	2	25 BROAD ST
MLA PROPERTIES LLC	0220	182.01	25		00029530	09095	00975	2	571-571-1/2 BRIELLE RD
MLA PROPERTIES LLC	0220	182.01	28		00029560	09100	05610	2	563-563-1/2 BRIELLE RD
MOAT, PATRICIA C	0117	105	15		00015410			2	58 COWART AVE
MOAT, PATRICIA C	0118	106	13.03		00015550	09730	03338	2	65 COWART AVE
MOFFATT, DEBRA; FAAS, MARK & JANICE	0045	45	15.07		00005820			2	63-1/2 SEA GIRT AVE
MOLINARO, DONNA, TRUSTEE	0028	28	4.02		00003680	09524	05769	2	17 CENTRAL AVE
MOLICA, VINCENT L & MARIA O	0145	131	43		00019290	09721	00803	2	381 PERRINE BLVD
MOLLOY, JAMES	0212	177	52		00028500	09499	09703	2	227-227-1/2 SECOND AVE
MOLLOY, JAMES E & DORI J	0237	187	17	C0001	00031900	09254	05356	2	412 FIRST AVE
MOLLOY, PAUL & JUNE A	0170	157	6		00022710	05485	00108	2	23 OCEAN AVE
MOLLOY, RUSS & SHEA, CATHLEEN	0051	45.06	3.01		00006640	09016	09753	2	158 MAIN ST N
MOLLOY, WILLIAM & GLOCK, VIRGINIA	0006	9	21.01		00000680	04376	00983	2	137 SOUTH ST
MOLTE, JOHN A & ELLEN B	0210	177	14.01		00028170			2	230 THIRD AVE
MONACO, KEVIN P & MAGGIE S	0173	157	47		00023180	05395	00056	2	42 POTTER AVE N
MONAGHAN, JAMES F & MARYANN S	0162	150	9		00021580			2	9 LOCKWOOD AVE
MONAGHAN, ROSEMARY EST	0156	144	2		00020770			2	509 PERRINE BLVD
MONAGHAN, SUSAN, ETAL	0156	144	1.02		00020760	09341	07973	2	513 PERRINE BLVD
MONAGHAN, THOMAS, LORRAINE & LINDA	0109	96	2		00014390	05849	00599	2	18-18-1/2 WYCKOFF AVE
MONAHAN, MICHAEL A & WANDA CHIN	0142	128	24.03		00018758	09665	03699	2	80 FARRAGUT AVE S
MONAHAN, SUSAN M	0164	151	13		00021820	08022	05986	2	428 MAIN ST E
MONCHOLI, VINCENT J & CELIA A	0006	9	20.01		00000670	09316	09000	2	133 SOUTH ST
MONTEMARO, WILLIAM A	0031	34	6		00004010	08473	04544	2	23 OSBORN AVE
MONTESANO, PAUL & JOYCE	0007	10	15		00000880	08923	07649	2	97 LAKEWOOD RD
MONTEVERDI, PETER J & BRIAN T	0192	169.03	8		00025670	09507	06944	2	10 RIDDLE WAY
MONTIERO, MIGUEL C	0031	35	8		00004110	08249	01389	4A	52 MAIN ST
MOPSICK, NORMAN & LOUANN	0066	62	23.01		00008830	05449	00268	2	52 PARKER AVE
MORAN, FRANCIS J & MARIE E	0058	51	17.01		00007620	05093	00881	4A	213 PARKER AVE
MORAN, FRANCIS J & MARIE E	0058	51	18.03		00007630	05378	00931	4A	209 PARKER AVE
MORAN, FRANCIS J & MARIE E	0146	133	11		00019430			1	402 PERRINE BLVD
MORAN, FRANCIS J & MARIE E	0148	134	11		00019620			2	403 PERRINE BLVD
MORAN, KYMBERLY	0055	49	12		00007300	09306	07226	2	145 CURTIS PL
MORANO, ANN M & JOSEPH R	0050	45.05	7		00006580	09451	02428	2	15 OLD SQUAN RD
MORGAN FAMILY PARTNERSHIP LP, THE	0076	66	25.04		00010020	05373	00777	4A	43 ABE VOORHEES DR
MORGENSTERN, ROBERT T & NANCY G	0123	111	13.01			09137	09460	2	61 MCLEAN AVE
MORIARTY, ROBERT L JR & MARY L	0014	14	30		00001830	03934	00040	2	28 IROQUOIS RD
MORRIS, ELIZABETH A	0004	7	48.01		00000410	09703	02992	2	54 MANITO RD
MORRIS, HARRY A	0033	35	25	C0010	00004267	09704	07397	2	20-3 OSBORN AVE
MORRIS, STEPHEN & LINDA	0208	176	38		00027870	08653	09010	2	190 FOURTH AVE
MORRIS, THOMAS & DEBORAH	0130	117	13.02		00017270	08907	07961	2	291 MAIN ST E
MORRISON, JULIO CHRISTOPHER & CLAIR	0180	163	10		00024110	09130	06428	2	71 SECOND AVE
MORROW, GEORGE D & LINDA L	0124	112	2.03		00016360	09242	04166	2	260 MAIN ST E
MORROW, GEORGE D & LINDA L	0124	112	2.04		00016365	09242	04174	2	264 MAIN ST E
MORSE, BRIAN & DEBRA A	0002	7	5		00000230	05029	00823	2	122 LENAPE TR
MORTAZAVI, DAVID & BEDNO, REBECCA	0203	175	11		00027200	08233	00098	2	486 BRIELLE RD
MOSCA, PETER & BARBARA	0066	62	15.02		00008730	09340	00087	2	55-55-1/2 TAYLOR AVE
MOUNT LANE CONDOMINIUM ASSOC	0098	82	56.01					15F	MOUNT LN
MOUNTFORD, THOMAS A & JEAN M	0236	187	8		00031810	05729	00204	2	393 BEACHFRONT
MOZER, JOHN & MARGHERITA C	0199	172.01	6		00026650	08955	07221	2	183 FOURTH AVE
MSQ SECOND AVENUE, LLC C/O ESPOSITO	0185	166	4		00024700	09023	06049	2	46 SECOND AVE
MUIR, THOMAS & CHRISTINE	0072	64	27.01	C0202		09684	08724	2	34 BROAD ST, UNIT 202
MUIR, THOMAS & LISA	0025	26.01	3.01		00003200	05775	00051	2	10 ALLEN AVE
MULLARKEY, BARBARA	0196	171	1.01	C0005	00026280	09509	07343	2	580-5 MAIN ST E
MULLARKEY, RICHARD & BARBARA	0224	184.01	10		00030060	09373	09131	1	327 FIRST AVE
MULLEN, GREGG & HEATHER	0211	177	28		00028290	09213	08552	2	194 THIRD AVE
MULLERY, GAIL & MULLERY, TARA	0014	14	31		00001840	08629	06403	2	32 IROQUOIS RD
MULLIGAN, GREGORY & SUSANNE	0146	133	15.01		00019460	09428	07959	2	414 PERRINE BLVD

TAXING DISTRICT NO. 29 MANASQUAN BORO

COUNTY NO. 13 MONMOUTH

NAME OF OWNER ADDITIONAL OWNERS	PAGE NO.	BLOCK NO.	LOT NO.	LOT QUALIF.	ACCOUNT NO.	DEED BOOK	DEED PAGE	CLASS	PROPERTY LOCATION
MULLIGAN, GREGORY & SUSANNE	0148	134	15.01		00019650	09428	07959	2	415 PERRINE BLVD
MULLIGAN, SHAWN & LORA	0067	63	1.01		00008950	09327	02356	2	10 PEARCE AVE
MULLIGAN, SHAWN F	0071	64	15		00009460	09492	04566	2	65 PEARCE AVE
MULRENAN, EDWARD & FARRELL, DANIELLE	0167	153	24		00022290	09266	00863	2	460 MAIN ST E
MULROY, KELLY	0081	68	3.01		00010610	09518	01683	2	92 SOUTH ST
MULVANEY, CRAIG R & TARA G	0055	49	9		00007270	08136	04578	2	133 CURTIS PL
MULY, DARIN U & HEATHER G	0036	38	5		00004560	08685	07708	2	28 ELIZABETH AVE
MULY, JOHN & CHRISTINE	0115	103	8.03		00015210			2	189 STOCKTON LAKE BLVD
MULYK, OKSANA; HURLEY, J & BAXER, M	0176	160	9		00023580	08944	03597	2	207 STOCKTON LAKE BLVD
MULYK, OKSANA; HURLEY, J & BAXER, M	0176	161	1		00023590	08944	03597	1	STOCKTON LAKE BLVD
MUNDIE, KENNETH	0004	7	56		00000440	09037	09629	2	68 MANITO RD
MUNDIE, MARTIN J & ELIZABETH A	0112	98	21		00014810	09751	02896	2	75 MINERVA AVE
MUNDIE, RYAN	0132	119	11		00017450	09391	04926	2	336 CEDAR AVE
MUNNELLY, VICTORIA	0065	62	3.01	C0003	00008600	08973	04399	2	158 MAIN ST
MURPHY GIRLS IRREVOCABLE TRUST	0190	168	30		00025430	09681	00182	2	125 OCEAN AVE
MURPHY, ARTHUR	0047	45	24		00006060	05282	00833	2	215 BROAD ST
MURPHY, BRANDON J & STEPHANIE A	0083	69	29		00010940	09287	03575	2	68 MARCELLUS AVE
MURPHY, DANIEL M & MAUREEN	0106	94	2.01		00013900	09440	03255	2	58 COLBY AVE
MURPHY, GEORGE G & ANNE MARIE	0082	68	128		00010790	08110	05199	2	85 VIRGINIA AVE
MURPHY, PETER J JR & FRANCESCA	0149	136	12		00019800	09543	09380	2	123 GLIMMER GLASS CIR
MURPHY, STEPHEN R & CATHLEEN D	0218	182.01	2		00029300	05857	00916	2	295 FIRST AVE
MURRAY, CHRISTOPHER & LISA	0147	133	43.03		00019550	09550	01933	2	92 JACKSON AVE S
MURRAY, JAMES & LORRAINE	0218	181	22		00029270	09306	02654	2	256 FIRST AVE
MURZENSKI, MICHAEL	0163	150	27		00021700	09715	02990	2	16 POTTER AVE N
MYERS, PETER & MICHELE	0207	176	25.01		00027810	08650	06600	2	216 FOURTH AVE
NAGHSKI, J MICHAEL & KAREN	0051	45.06	8		00006690			2	136 MAIN ST N
NALEPA, DANIEL B & SUSAN C	0160	148	9		00021330			2	413 MAIN ST E
NANCY J MORE IRREVOCABLE LIVING TRU	0084	70	2.05		00011020	09525	08208	2	11 MARCELLUS AVE
NAPOLI, PATRICK J & MARIBETH	0211	177	36.01		00028360	09396	03875	2	557 MAIN ST E
NASTO, STEVEN S & JOANNE	0163	151	6		00021770	08947	06771	2	14 LOCKWOOD AVE
NAUGHTON, KEVIN P & CATHERINE E	0143	130	1.04		00018940	09181	00158	2	351 VIRGINIA AVE E
NEARY-SCI NJ FUNERAL SERVICES INC	0023	23	10		00003020	55794	00288	2	33 SOUTH ST
NEARY, MICHAEL J & NANCY J	0172	157	33		00023050	09144	06265	2	62 ROGERS AVE
NEIBERLIEN, HENRY R & MICHELE J	0111	97	11		00014600	05263	00708	2	39 MINERVA AVE
NEIBERLIEN, MARGARET	0122	111	1.01		00016170	09162	07714	2	30 MINERVA AVE
NELSON, CRAIG	0177	162	1.03			09758	01422	1	66 POTTER AVE N
NELSON, CRAIG W	0136	122	25		00018000	09658	09560	2	321 CEDAR AVE
NEMEC-COULSON, NANCY A	0011	12	40		00001370	08558	00851	2	109 MINNESINK RD
NEST, ALISON COURTNEY	0051	45.06	7		00006685	09629	08308	2	142 MAIN ST N
NETCHERT, LUCAS & TAYLOR	0043	44.03	5		00005630	09707	05648	2	7 JAMES PL
NEVILLE, RAYMOND	0240	189.02	9		00032340	09264	07839	2	34 DEEP CREEK DR
NEVIN, ROBERT E & CHRISTINE	0163	150	19.04		00021670	08945	04011	2	28 POTTER AVE N
NEWBURY, WILLIAM J JR & COSGROVE, K	0079	67	33		00010340	08735	08732	2	39 CURTIS AVE
NEWMAN TRUST DATED 4/22/09	0120	109	9.02		00015930	08796	07565	2	31 JACKSON AVE N
NEWMAN, ALYSE	0039	41	2		00005000	09338	08093	2	136 ATLANTIC AVE
NEWMAN, AVERY C/O MIGASH, GEORGE	0039	41	7		00005050	08245	02697	2	15 NEWARK AVE
NEWMAN, JORDAN & MATTHEW	0029	31	6		00003790	09750	02803	1	115 ATLANTIC AVE
NEWMAN, KENNETH P & LESLIE R	0190	169.01	51		00025500	05332	00874	2	151 THIRD AVE-6 PICKELL A
NEWMAN, KENNETH P & LESLIE R	0206	176	5		00027650	05640	00659	2	536-536-1/2 BRIELLE RD
NEWMAN, KENNETH P & LESLIE R	0241	191	9		00032490	05396	00162	2	533 BRIELLE RD
NEWMAN, KENNETH P & LESLIE R	0242	191	13		00032530	05415	00216	2	541 BRIELLE RD
NEWMAN, MICHAEL J & TERESA A	0109	96	7		00014450	09040	06702	2	238 MAIN ST E
NEWMAN, NANCY B	0025	26.01	22		00003310			2	11 GARDNERS LN
NICE, DENNIS E & MARLENE M	0137	124	7		00018160	04619	00310	2	296 VIRGINIA AVE E
NIKOLICH, CHRISTOPHER & BETHANN	0199	171	41		00026600	09563	09034	2	145 FIRST AVE
NILAND, MICHAEL	0095	80	28		00012480	05891	00439	2	253 PINE AVE
NIMIT & TARA C BANSAL LIVING TRUST	0199	173	1.02		00026720	09733	05171	2	2 CAPTAINS CT
NISIVOCIA, GERARD L	0090	73	54.02		00011860	08016	05798	2	115 MARCELLUS AVE
NITTO, MICHAEL	0019	19	23.01		00002460	09661	02675	2	86 MINNESINK RD
NITTO, MICHAEL R & MARY KATE	0021	21	12		00002720	08111	08139	2	104 CHURCH ST
NJ DEPT OF MILITARY & VET AFFAIRS	0059	54	2.01	X	00007790			15F	100 CAMP DR
NJ STATE POLICE	0059	54	2.01		00007780			15C	100-200 CAMP DR
NJ TRANSIT	0059	53	1		00007750			5A	RAILROAD
NJ TRANSIT	0059	54	2		00007770			5B	RAILROAD
NJ TRANSIT	0059	55	1		00007810			5A	RAILROAD
NJ TRANSIT	0092	74	1		00012090			5A	RAILROAD
NJ TRANSIT	0099	83	1		00012950			5A	RAILROAD
NJ TRANSIT	0099	83	52	X	00012965			15C	229 MAIN ST E

TAXING DISTRICT NO. 29 MANASQUAN BORO

COUNTY NO. 13 MONMOUTH

NAME OF OWNER ADDITIONAL OWNERS	PAGE NO.	BLOCK NO.	LOT NO.	LOT QUALIF.	ACCOUNT NO.	DEED BOOK PAGE	CLASS	PROPERTY LOCATION
NJ TRANSIT	0102	89	53		00013460		5A	EUCLID AVE
NJ TRANSIT	0104	91	1		00013650		5A	RAILROAD
NJ TRANSIT	0104	92	1		00013660		5A	RAILROAD
NJ TRANSIT	0113	99	1.01		00014880		5B	RAILROAD
NJSA, INC	0065	62	10		00008680	09622 05403	2	29-31 TAYLOR AVE
NJSA, INC	0065	62	11		00008680	09622 09616	2	37-37-1/2 TAYLOR AVE
NJSA, INC	0103	90	3		00013490	09668 08437	2	68 TAYLOR AVE
NJSA, INC	0103	90	2		00013480	09668 08414	2	72 TAYLOR AVE
NOCERA, CARL & ARLENE	0209	176	66		00028000		2	189-189-1/2 THIRD AVE
NOGUERAS, JOHN J & GROSMAN, DENISE	0044	44.04	2		00005680	09515 05223	2	7 MCGREEVEY DR
NOGUERAS, JUAN JOSE & MICHELLE ANN, TRU	0045	45	15.18		00005870	09696 08651	2	10 SQUAN CT
NOLAN, LLOYD & AMY	0054	48	17.01		00007090	09468 03596	2	216 BROAD ST
NOONE, ELAINE	0008	10	41.01		00001000	09603 09547	2	43 LAKEWOOD RD
NORDELL, CARL A III & MONICA J	0002	4.02	23		00000140	08654 02166	2	77 MANITO RD
NORDELL, CARL A JR & MARY ANN C, TRUST	0001	4.02	17		00000110	09596 09249	2	91 MANITO RD
NORDELL, CARL ANDREW III	0228	184.04	15		00030680	09093 02450	2	552 TROUT AVE
NORDELL, CARL III	0029	31	4.01		00003770	09337 04813	1	105 ATLANTIC AVE
NORKUS, STEPHEN & STACEY	0076	66	22		00009990	09473 08217	2	18 CURTIS AVE
NORRIS, RICHARD & LORETTA	0128	115	11		00016920	05410 00603	2	381 MAIN ST E
NUGENT, E MICHAEL JR & APRIL M	0030	34	3		00003960	05157 00527	2	10 MAIN ST
NUGENT, MICHAEL & MAUREEN	0124	112	13		00016450	08379 06625	2	53 FLETCHER AVE
NUZZOLO, ANTHONY & VANESSA	0112	98	23		00014830	09136 09774	2	89 MINERVA AVE
O'BOYLE, MICHAEL T & BARBARA F	0178	162	15		00023840	05238 00086	2	60 OCEAN AVE
O'BRIEN, DARIN	0106	94	8.02		00014020	09631 06743	2	75 WYCKOFF AVE
O'BRIEN, EDWIN A	0178	162	11.02		00023780	05740 00587	2	44 OCEAN AVE
O'BRIEN, EILEEN	0040	41	14		00005120	09486 02742	2	41 RIDGE AVE
O'BRIEN, ERIN E	0080	67	61.01	C0002	00010462	09283 06045	2	90 VIRGINIA AVE
O'BRIEN, JENNIFFER	0117	106	12.01		00015540	09524 01155	2	37 FARRAGUT AVE N
O'BRIEN, ROBERT E & THERESA M	0087	70	133		00011400	08749 04759	2	36 MORRIS AVE
O'BRIEN, CHRISTOPHER D & WU, CHRISTINE	0208	176	61		00027950	09507 03459	2	177 THIRD AVE
O'CONNELL, DENNIS P & SHEILA	0006	9	33.01		00000780	05560 00331	2	167 SOUTH ST
O'CONNELL, DOUGLAS J & CYNTHIA M	0016	17	6.01		00002130	05426 00184	2	15 CLARK ST
O'CONNOR, EDWARD T & ELLEN M	0174	158	7		00023250	05601 00146	2	164 FLETCHER AVE
O'CONNOR, EDWIN J & JANET M	0170	157	1.05		00022640	08538 01049	2	46 POTTER AVE N
O'CONNOR, TERENCE & EILEEN	0175	159	2.06		00023370	08415 00034	2	150 MCLEAN AVE
O'DONNELL, KEVIN F	0217	181	1.02		00029030	08854 08006	2	301 BEACHFRONT
O'GRADY, JOHN & BENEDETTA	0218	181	14		00029180	05148 00925	2	264-266 FIRST AVE-265 BEA
O'GRADY, TIMOTHY P & SHEILA	0088	70	148.01		00011480	08944 03081	2	132 SOUTH ST
O'HAGAN, PETER JOHN	0205	175	74		00027560	09000 00711	2	509 LONG AVE
O'KEEFE, DENNIS P & KATHLEEN F	0084	69	39		00010990	08125 04600	2	90 MARCELLUS AVE
O'KEEFE, ROBERT P JR & DIANE ELIZABET	0139	126	16.01		00018440	09757 07998	2	372 VIRGINIA AVE E
O'LEARY, M THERESA	0161	149	11		00021480	08656 01775	2	161 FLETCHER AVE
O'LEARY, WILLIAM A & LEIGH A	0132	119	9		00017440	05483 00084	2	332 CEDAR AVE
O'MALLEY, JUDITH, M.	0038	40	8		00048600	09119 09839	2	51 MAIN ST N
O'MARA, MARIA GIAMPINO	0156	143	10.04		00020700	09031 03300	2	475 EUCLID AVE
O'NEILL, LAUREN M	0054	48	19.01		00007100	09479 08116	2	214 BROAD ST
O'REILLY, THOMAS & GAIL	0163	151	5		00021760	09273 07134	2	16 LOCKWOOD AVE
O'TOOLE, DARREN & KERRI	0081	67	106		00010560	09507 02494	2	38 VIRGINIA AVE
O'TOOLE, DARREN C & KERRI K	0032	35	21		00004210	09395 08355	4A	35-35-1/2 BROAD ST
O'TOOLE, KEVIN P	0224	184.01	13		00030090	09662 00441	2	335 FIRST AVE
OATMAN, EDWARD & JAKER, MICHELE	0218	181	20		00029250	08531 00330	2	595 BRIELLE RD
OBERHUBER, NIKOLAUS J & LESLIE M	0107	94	11.01		00014040	09731 02993	2	83 WYCKOFF AVE
OBOYLE, KELLY	0018	18	21		00002290	09131 02871	2	41 FISK ST
OBRIEN, KATHERINE ELIZABETH	0007	10	21		00000910	09381 02210	2	85 LAKEWOOD RD
OBRIEN, MARY, RUTH, MEGAN, GREGORY, ETAL	0181	164	22.01		00024230	09093 03301	2	18 SECOND AVE
OCEAN AVENUE, LLC C/O STILES	0177	162	3.03		00023680	05804 00244	2	12-14 OCEAN AVE
OCEANVIEW ASSOC, LLC C/O DREYER	0195	170	14		00026120	08262 03275	2	163 BEACHFRONT-164 FIRST
OCLAR PROPERTIES, LLC	0088	71	102.04		00011540	09395 01127	4A	139 UNION AVE
OCLAR PROPERTIES, LLC	0108	95	5		00014210	09220 00593	2	36 COLBY AVE
OGDEN, CINDY J	0178	162	8.03		00023740	05004 00090	2	34 OCEAN AVE
OHM SHANTI HOLDING, LLC	0104	90	14		00013630	09716 01238	4A	192 MAIN ST E
OLDMIXON, ERIC P & MICHELLE A THOMPSON	0010	11	26.01		00001220	09169 07935	2	95 MOHEGAN RD
OLEAR, MARK & DENISE	0081	67	108		00010570	09174 08863	2	34 VIRGINIA AVE
OLIVERA, GREGG & LISA	0036	39	6		00004670	09104 08322	2	50 MAIN ST N
OLIVO, DEMETRIO & HELEN B	0159	147	17		00021220		2	425 MAIN ST E
OLSON, ROBERT T & SUSAN	0162	150	10		00021590	08116 06788	2	11 LOCKWOOD AVE
OLSON, ROBERT T & SUSAN	0168	154	6		00022350	09228 07208	2	12 MEADOW AVE
ONE 1, LLC	0199	172.01	5		00026640	09605 08210	2	179 FOURTH AVE

TAXING DISTRICT NO. 29 MANASQUAN BORO

COUNTY NO. 13 MONMOUTH

NAME OF OWNER ADDITIONAL OWNERS	PAGE NO.	BLOCK NO.	LOT NO.	LOT QUALIF.	ACCOUNT NO.	DEED BOOK	DEED PAGE	CLASS	PROPERTY LOCATION
OOSTERHEERT, ANDREW M & RYAN M	0235	186.03	11		00031680	09445	02358	2	560 PERCH AVE
OPATOSKI, BRIAN D & DEANNE	0020	20	23.03		00002580	09010	02709	2	100 MINNESINK RD
OPSASNICK, CHRISTINA	0105	93	16		00013850	09441	05345	2	71 COLBY AVE
ORAM, CHRISTIAN W & ALEXIS M	0201	174	108.01		00026880	09290	03660	2	466 LONG AVE
ORLANDO, JOSEPH H & MARTORANA, CATH	0024	25	47		00003160	09553	03645	2	58 ALLEN AVE
ORLANDO, JOSEPH H & MARTORANA, CATHERIN	0024	24	12		00003070	09250	08577	2	68 ALLEN AVE
OROURKE, BRYAN J	0073	64	27.01	C0307		09695	05189	2	34 BROAD ST, UNIT 307
ORRICO, JOSEPH V & BRITTANY N	0126	113	14		00016630	09683	04006	2	73 FLETCHER AVE
ORT, ROBERT B & ELIZABETH J	0224	184.01	17		00030130	09045	01183	2	345 FIRST AVE
ORTHOUSE, BETTY C & MYLOD, JENNIFER	0094	79	11		00012300	09583	04216	2	281 VIRGINIA AVE E
OTOOLE, BRIAN R & CLARE	0230	185	12		00030980	09165	09005	2	332 FIRST AVE-333 BEACHFR
OTT, FREDERICK & DONNA	0082	68	117.04		00010780	09677	04776	2	104 SOUTH ST
OTY, DRENE ANN COSENTINO	0227	184.04	3		00030560			2	555 SALMON AVE
PACIFICO, ANDREW JR & ANNE	0132	119	25.03			09350	00868	2	321 EUCLID AVE
PADGETT, JAMES D	0019	19	31		00002490	08571	00583	2	111 CHURCH ST
PAGANO, KRISTEN N	0153	141	5		00020370	09274	04421	2	392 CEDAR AVE
PAGKALINAWAN, ANTONIO & CECILIA	0209	176	67		00028010	09712	09096	2	191 THIRD AVE
PAKUTKA, WILLARD M & STEELE, SALLY	0111	98	5.02		00014680	05086	00815	2	92 WYCKOFF AVE
PALANGIO, DANNY & RITA	0007	10	17		00000890	08550	05516	2	93 LAKEWOOD RD
PALANGIO, UMBERTO & MARY M	0166	153	7		00022160	05789	00153	2	29 MEADOW AVE
PALELLA, BERNADETTE	0003	7	13		00000270	09006	03375	2	99 NARRUMSON RD
PALIoTOTA, GREGG & LORI BETH	0175	159	2.07		00023380	09758	01825	2	143 LAKE AVE
PALKO, MICHAEL J & PATRICIA	0152	137	10.03		00020120	05263	00789	2	402 VIRGINIA AVE E
PALMERIO, ANTHONY & ANTOINETTE	0003	7	15		00000280	09185	02144	2	95 NARRUMSON RD
PALMIERI, ANDREW & MAYA	0142	129	25		00018890	09419	09647	2	295 VIRGINIA AVE E
PALUMBO, RUSSELL J & EILEEN K	0227	184.03	14		00030510	08972	03328	2	556 WHITING AVE
PAMPALONE, THOMAS J JR	0203	175	7		00027160	09087	04126	2	504 BRIELLE RD
PANE, CHARLES & CARMEN CEFOLLO-	0200	174	106		00026870	09345	04251	2	470 LONG AVE
PANEBIANCO, JOHN	0178	162	10.02		00023760	09367	06464	2	38 OCEAN AVE
PAONE, ANNE	0155	142	35		00020610	09055	01873	2	425 EUCLID AVE
PAPAGNI, DANIEL L & MELINDA L	0057	50	28.01		00007490	09073	02609	2	154 CURTIS PL
PAPANDREA, JOHN C & DENISE	0049	45.04	35		00006470	05192	00270	2	29 WILLOW WAY
PAPERTH, FREDERIC	0097	82	19.03		00012820			4A	28 UNION AVE
PAQUET, ELIZABETH M	0086	70	48.03		00011250	09154	07465	2	131 UNION AVE
PARADISE, JOHN J & MARY E	0006	9	23.04		00000710	08964	05645	2	149 SOUTH ST
PARAGANO, THOMAS & THERESE	0072	64	27.01	C0211		09679	09839	2	34 BROAD ST, UNIT 211
PARDAVILA, ARTURO, & LESLIE VITALE-	0232	186.01	9		00031250	09144	05922	2	403 FIRST AVE
PARRELL, ANNA M	0168	154	13		00022420	09421	05161	2	81 ROGERS AVE
PARRELL, ANNA MARIE	0032	35	22.01		00004220	05323	00534	4C	39 BROAD ST
PARISE, KRISTY	0135	121	32		00017850	09263	03566	2	359 CEDAR AVE
PARISH, LAUREN DIMEGLIO, TRUSTEE	0221	182.02	8		00029700	09318	08004	2	573 TARPON AVE
PARISI, JON ROSS	0215	179	1.01	C2211	00028810	09520	05336	2	221-1 BEACHFRONT
PARISI, ROSARIO & MARIA	0216	179	1.01	C2333	00028910	09310	02019	2	233-3 BEACHFRONT
PARKER 240, LLC	0058	52	50.01		00007730	09706	06729	4A	240 PARKER AVE
PARKER 71, LLC	0058	51	16.03		00007610	09574	05551	2	217 PARKER AVE
PARKER, DOUGLAS A & PEPITONE, DYANNA C	0186	167	3		00024960	09623	09825	2	104 FIRST AVE-105 BEACHFR
PARKHILL, MICHAEL & ANDREA	0102	89	3		00013410	09486	05162	4A	217 MAIN ST E
PARKHILL, MICHAEL & ANDREA, TRUSTEES	0092	76	1.03		00012120	09643	09282	2	265 PERRINE BLVD
PARNELL, MICHAEL & ERIN & VILLANI, JOSEPH	0015	15	12		00001960	09726	08460	2	34 GERTRUDE PL
PARR, KEVIN & DARIA	0122	110	9		00016120	08954	02022	2	93 MCLEAN AVE
PARR, MADELYN	0005	9	18		00000660	05208	00271	2	15 LAKEWOOD RD
PARTON, GLENN & DOROTHY	0033	35	25	C0004	00004261	08851	03529	2	12-4 OSBORN AVE
PARZIALE, CARMELA	0207	176	30		00027830	09479	01712	2	208 FOURTH AVE
PARZIALE, CARMELA	0207	176	32		00027840	09479	01703	2	204 FOURTH AVE
PARZIALE, CARMELA	0229	185	2		00030870	05265	00094	2	305 BEACHFRONT-306 FIRST
PARZIALE, CARMELA N	0070	64	1		00009320	09492	07011	4A	126 MAIN ST
PARZIALE, CHERYL & PARZIALE, KAREN	0232	186.01	1		00031170	08757	07124	4A	425 FIRST AVE
PARZIALE, CHERYL & PARZIALE, KAREN	0232	186.01	2		00031180	08732	09563	2	421 FIRST AVE
PASCALE, MICHAEL A & KATHLEEN	0172	157	29		00023010	09053	08639	2	74-76 ROGERS AVE
PASSES, PHILIP & CAROLYN	0027	27	20.01		00003590	09125	02008	2	19-19-1/2 MAIN ST
PASTELAK, PETER & LAURA	0106	94	2.03		00013920	08286	02877	2	70 COLBY AVE
PASTORE, BERNADETTE E	0173	157	36		00023080			2	46 ROGERS AVE
PASTORE, BERNADETTE E	0173	157	37		00023090			2	42 ROGERS AVE
PATEL, PARUL R	0103	90	5		00013510	09271	09860	2	58 TAYLOR AVE
PATERNO, KATHERINE	0086	70	109		00011280	09395	04604	2	84 MORRIS AVE
PATON, MERCEDES B & PATON, CYNTHIA	0136	123	15		00018070	08273	05009	2	310 PINE AVE
PATTERSON, GUY E & JACLYN K	0155	142	23		00020560	09247	02344	2	449 EUCLID AVE
PATTERSON, RICHARD	0096	81	170.01	C1054	00012630	08046	02079	2	105-4 MOUNT LN

TAXING DISTRICT NO. 29 MANASQUAN BORO

COUNTY NO. 13 MONMOUTH

NAME OF OWNER ADDITIONAL OWNERS	PAGE NO.	BLOCK NO.	LOT NO.	LOT QUALIF.	ACCOUNT NO.	DEED BOOK	DEED PAGE	CLASS	PROPERTY LOCATION
PATTERSON, WILLIAM	0005	7	75		00000530	09574	02095	2	106 MANITO RD
PATTMAN, MICHAEL L & KAREN L	0124	111	21.03		00016340	09346	08420	2	40 MINERVA AVE
PATTON, RICHARD V & JEANNE	0219	182.01	5		00029330	05107	00956	2	289 FIRST AVE
PATULLO, ANTHONY G & MARGARET T	0155	143	1.01		00020640			2	458 CEDAR AVE
PAUKOVITZ, STACEY	0219	182.01	17		00029450	09283	08942	2	259 FIRST AVE
PAUL M SHAFER 2025 QUALIFIED TRUST	0235	186.03	4		00031610	09751	01256	2	559 WHITING AVE
PAULOVICH, PATRICIA A	0188	168	4		00025170	05845	00324	2	113 FIRST AVE
PAVIA, ROBERT M & KATHLEEN M	0019	20	19		00002560	08569	05738	2	29 WIGWAM PA
PAZMINO, FABRICIO & AMY	0090	72	1.03		00011740	09638	06351	2	142 UNION AVE
PEARCE SQUAN, LLC C/O CIERI, RONALD	0168	155	1.01		00022430	08822	03371	2	2 PEARCE CT
PEARCE, LAURIE J	0017	17	19		00002270	05746	00420	2	38 FISK ST
PECK, KATHERINE & JAMES R.	0183	165	22		00024520	09725	07528	2	59 BEACHFRONT
PEIFLY, JEFFREY D	0080	67	61.01	C0003	00010464	09576	04876	2	92 VIRGINIA AVE
PEISEL, DAVID & TINA	0137	124	1.02		00018140	09151	01010	2	72 DEWEY AVE
PELLEGRINI, GERALD A & JOAN E	0227	184.03	16		00030530	05678	00727	2	550 WHITING AVE
PELLEGRINI, PATRICIA F	0160	148	3		00021270	00568	00255	2	394 EUCLID AVE
PELLICANE, JOSEPH JR & CATHERINE	0155	143	4		00020650	04954	00849	2	462 CEDAR AVE
PELLIGRA, JOHN P & SUSAN L	0142	129	7.01		00018820	05395	00261	2	296 PERRINE BLVD
PELLIGRA, JOHN P & SUSAN L	0144	131	7.01		00019120	05395	00261	2	297 PERRINE BLVD
PELLIGRA, PHILIP & ROBYN	0077	66	52.01		00010160	09441	05452	2	78 CURTIS AVE
PELLY, WILLIAM J & MARIBETH J	0041	43	11		00005320	05555	00244	2	75 MAIN ST N
PENCINGER, DONALD & ELIZABETH	0070	63	49		00009280	08414	07950	2	18 PEARCE AVE
PENN, ROBERT & JOANNE	0193	169.04	8.02		00025800	09675	03155	2	117 THIRD AVE
PENN, ROBERT & JOANNE	0193	169.04	10.01		00025820	05488	00034	2	121 THIRD AVE
PENN, MARGARET & CORTESE, AMY, MICHAEL & P	0163	150	23		00021680	09693	00984	2	24 POTTER AVE N
PERAZZO, EVAN & PATRICIA C	0220	182.01	27		00029550	08879	08758	2	565 BRIELLE RD
PEREZ, ALFONSO & MICHELLE	0079	67	49		00010420	09435	09557	2	73 CURTIS AVE
PEREZ, VICENTE & LUZ M	0167	153	19.01		00022260	05567	00483	2	10 PERSHING AVE
PERGOLA, CHARLES & ROSE	0107	94	15		00014090	00801	00144	2	101 WYCKOFF AVE
PERONE, NICHOLAS P & CARMELITA R	0139	126	21.01		00018460	09182	01121	2	59 JACKSON AVE S
PERRELLA, MICHAEL S & ANDREA J	0204	175	27		00027360	05616	00214	2	424 BRIELLE RD
PERRINE FUNDING, LLC C/O WIGHT, R	0147	134	7		00019590	08106	04426	2	395 PERRINE BLVD
PERRINE FUNDING, LLC C/O WIGHT, R	0147	134	8		00019600	08106	04426	2	397 PERRINE BLVD
PERRY, CHRISTOPHER M & SANDRA S	0225	184.02	4		00030250	05293	00631	2	559 POMPANO AVE
PERRY, MICHAEL & SUSAN	0169	156	7		00022600	09090	09264	2	38 PEARCE CT
PERRSON, CAROLYN & RYAN, COLLEEN	0080	67	61.01	C0008	00010476	09513	08976	2	102 VIRGINIA AVE
PETERS, CHARLES & AMY	0119	108	6		00015790	09177	02446	2	123 LAKE AVE
PETERS, CHARLES R & AMY	0121	109	13.02		00015960	09035	05551	2	131 MCLEAN AVE
PETERS, JAMES C & KATHRYN	0022	22	49		00002890	09300	08901	2	45 ALLEN AVE
PETERS, JUSTIN & NICOLE	0121	109	14		00015970	09188	09318	2	127 MCLEAN AVE
PETERSEN, CHARLOTTE M	0169	156	3.01		00022570	09626	04734	2	46 PEARCE CT
PETILLO, GAVIN V & JEANNE M	0086	70	113		00011300	05067	00652	2	78 MORRIS AVE
PETRELLA, FRANCES A	0080	67	61.01	C0007	00010473	09019	00901	2	100 VIRGINIA AVE
PETRELLO, CATHERINE M	0073	64	27.01	C0310		09741	02047	2	34 BROAD ST, UNIT 310
PETRO REALTY, LLC	0079	67	56.03		00010450	09206	06437	4A	65 UNION AVE
PETTI, PASQUALE III & CHRISTY, BEATRIZ	0148	136	3.02	C0001	00019710	09629	03306	2	410A BRIELLE RD
PETTIGREW, DON H & CARYN A	0010	12	1.01		00001230	09296	00730	2	61 CLARK ST
PETTIT, DAVID R & PATRICIA M	0068	63	27		00009080	05198	00566	2	58 PEARCE AVE
PETTIT, RICHARD R & LINDA J	0023	22	56.01		00002940			2	69 ALLEN AVE
PETTIT, RICHARD R & LINDA J	0062	56	38	C0036	00008180	04946	00786	4A	200 PARKER AVE UNIT 36
PHARO CORNER STORE, LLC & PHARO, RYAN	0188	168	1		00025140	09637	08009	4A	101-101-1/2 FIRST AVE
PHARO, RYAN E & KAREN C	0162	150	14		00021620	08713	07231	2	19 LOCKWOOD AVE
PHARO, VIRGINIA	0143	130	17.01		00019000	08337	01939	2	364 PERRINE BLVD
PHARO, VIRGINIA	0145	131	37.01		00019250	08337	01939	2	365 PERRINE BLVD
PHELPS, LORNE W & DONNA M	0004	7	51		00000420	05225	00717	2	60 MANITO RD
PHILIPP, CHARLES C & PATRICIA	0163	151	3		00021740	08511	06671	2	23 ROGERS AVE
PHILIPS, KEVIN & KENDRA	0156	145	1.02		00020800	09175	00629	2	523 PERRINE BLVD
PHILLIPS, JOSHUA & MARKOWITZ, HARRI	0234	186.02	11		00031480	09198	03717	2	548 RIVERSIDE DR
PHILP, RYAN & MARIA	0223	182.03	14		00029920	09180	06545	2	556 POMPANO AVE
PHOEBUS, BRIAN T & AMANDA	0014	14	29		00001820	09667	02901	2	24 IROQUOIS RD
PIAZZA, DENISE	0037	40	1		00004790	09017	03975	2	112 ATLANTIC AVE
PICCONI, REBECCA & SULLIVAN, KEVIN	0206	176	2		00027620	09200	04118	2	542 BRIELLE RD
PICOT, DAVID & CHRISTINE	0088	71	4.01		00011520	09307	02917	2	7 MORRIS AVE
PIENCIAK, PETER & DOREEN	0102	89	12.01		00013430	05844	00532	2	18 EUCLID AVE
PIERCE, MARY JANE	0110	97	5		00014550	08504	03554	2	34 WYCKOFF AVE
PIERETTI, JOHN A & SORMELEY, MARY G	0181	164	6.01		00024140	09550	02804	2	21 FIRST AVE
PIERRO, DAVID J & PATRICIA M	0138	125	6.01		00018290	05541	00343	2	330 VIRGINIA AVE E
PIETRUCHA, VINCENT	0167	153	14		00022210	05872	00244	2	20 PERSHING AVE

TAXING DISTRICT NO. 29 MANASQUAN BORO

COUNTY NO. 13 MONMOUTH

NAME OF OWNER ADDITIONAL OWNERS	PAGE NO.	BLOCK NO.	LOT NO.	LOT QUALIF.	ACCOUNT NO.	DEED BOOK	DEED PAGE	CLASS	PROPERTY LOCATION
PIGNATELLI, LORRAINE	0032	35	23.01		00004230	09657	00788	2	49-51 BROAD ST
PIROLO, LORI	0004	7	63		00000470	09674	04798	2	84 MANITO RD
PISACANE, JOANNE REV LIVING TRUST	0184	165	29.01		00024610	08140	08725	2	70 FIRST AVE
PISANI, ERNEST	0058	52	46.01		00007710			4A	228 PARKER AVE
PIOWARCZYK, CATHERINE & BRUNO	0108	95	13		00014310	08881	09217	2	27 WYCKOFF AVE
PIZIO, MICHAEL J	0227	184.03	15		00030520	05350	00555	2	552 WHITING AVE
PIZZILLO, ANTHONY & HEATHER	0095	80	24		00012460	09430	02323	2	265 PINE AVE
PKG PROPERTIES, LLC	0068	63	4		00008990	09659	06293	4A	134-134-1/2-136 MAIN ST
PLACE, WILLIAM H & LISA MARIE	0005	8	15.01		00000550	05447	00141	2	102 IROQUOIS RD
PLASSE, JEFFREY	0095	81	170.01	C1011	00012520	08694	00880	2	101-1 MOUNT LN
PLAZA ASSOCIATES, LLC	0074	65.01	10.01		00009750	05784	00709	4A	52 ABE VOORHEES DR
PLAZA GROUP OF MSON, LLC C/O PENN	0075	65.02	19.02		00009860	05832	00937	4A	169-175 MAIN ST
PNC BANK, NA C/O INVOKE TAX PARTNER	0074	65.01	4.01		00009690			4A	107 MAIN ST
PNC BANK, NA C/O INVOKE TAX PARTNER	0078	66.01	19		00010190			4A	22 SOUTH ST
POGANY, STEPHEN A & KLETT, BRITTANY	0218	181	21		00029260	09429	02205	2	593 BRIELLE RD
POHLE, ROBERT E & HEIDI J	0131	118	31		00017400	08682	05023	2	285 EUCLID AVE
POLITO, BETTY JEAN	0193	169.06	53		00025900	08342	07842	2	514 MAIN ST E
POLLIE, WILLIAM & SHARA	0158	146	17.03		00020980	09370	09620	2	474 EUCLID AVE
POLLINS, CRAIG A	0095	81	170.01	C1013	00012540	08902	00797	2	101-3 MOUNT LN
POLLOCK, BRIAN & MEREDITH ALEXIS	0077	66	30		00010050	09480	01855	2	34 CURTIS AVE
POSPISIL, WILLIAM & JANET	0055	49	1		00007190	09714	04545	2	101 CURTIS PL
POSPISIL, WILLIAM D & JANET L	0054	48	27.01		00007140	08671	01380	2	198 BROAD ST
POSPISIL, WILLIAM D & JANET L	0054	48	29.01		00007150	08671	01380	2	194 BROAD ST
POTTER, CRAIG S & KIMBERLY A	0105	93	17.01		00013860	09118	00929	2	67 COLBY AVE
POWERS, ANNETTE	0015	15	13.01		00001970	09661	05546	2	38 GERTRUDE PL
PRCC GROUP 1 LLC	0103	90	1.02		00013470	09288	00452	4A	82 TAYLOR AVE
PRENDERGAST, LAURA M	0110	97	6		00014560	08858	06594	2	28-28-1/2 WYCKOFF AVE
PRENDERGAST, LAURA M	0130	117	3.02		00017190	08942	04254	2	294 EUCLID AVE
PRENDERGAST, MICHAEL T & KIMBERLY A	0094	79	20		00012340	08885	09977	2	261 VIRGINIA AVE E
PRESBREY, JAMES & JOANN	0078	67	31		00010330	08338	07916	2	37 CURTIS AVE
PRESINZANO, PAUL	0161	149	9.02		00021450	08336	05616	2	23 POTTER AVE N
PRESTON, LESTER A JR & DEBRA	0234	186.02	17		00031540	09123	09216	2	566 RIVERSIDE DR
PRETTYMAN, JAMES	0097	81	170.03	C1211	00012740	09145	06948	2	121-1 CURTIS AVE
PREVOZNAK, MICHAEL & MAUREEN E	0082	68	97		00010700	09020	01159	2	53 VIRGINIA AVE
PRICE, JULIAN C III & JUSKA, BAILEY	0024	26.01	1.04		00003170	09154	05222	2	2 ALLEN AVE
PRICE, SEAN RICHARD	0099	85	1.01		00012970	09581	09065	2	48 WARREN AVE
PRIEST, PHILIP J	0140	127	14.02		00018610	08044	06470	2	77 JACKSON AVE S
PRIME, JASON WILLIAM & TIFFANY MARI	0078	67	29		00010320	09221	00041	2	33 CURTIS AVE
PRIMIANO, ANTHONY & EILEEN	0197	171	13		00026350	09606	07749	2	175 FIRST AVE
PRINZI, CROCE & LAURA	0151	136.01	10		00020070	05136	00548	2	148 GLIMMER GLASS CIR
PRISTAS, SUSAN B	0113	99	3.03		00014940	09709	09727	2	38 STOCKTON LAKE BLVD
PROCACCIO, NICHOLAS A & DEBORAH ANN	0043	44.02	5		00005540	09608	02133	2	14 JAMES PL
PRODIGO PROPERTIES, LLC %GARBUIT, N	0191	169.02	14		00025550	09153	04493	2	153 SECOND AVE
PROPER, DAVID & KERRI	0223	184.01	6		00030020	09115	07526	2	317 FIRST AVE
PROSPERO, NICHOLAS R	0107	94	22		00014150	08773	01275	2	41 STOCKTON LAKE BLVD
PROVIDENT BANK, LESSEE	0102	89	4.02	C0002	00013425			4A	205 MAIN ST E
PROVOST, LORRAINE	0108	95	11.01		00014280	09209	03215	2	11-15 WYCKOFF AVE
PROVOST, MARK & LAUREN	0128	115	14		00016950	09127	05044	2	369 MAIN ST E
PRUNESTI, JAMES & GINGER	0151	136.01	5		00020020	09238	08372	2	128 GLIMMER GLASS CIR
PRYCE, BLAINE A	0164	151	24		00021910	05412	00096	2	31 ROGERS AVE
PRYMA, JOHN I & HELEN	0056	49	14.08		00007360	08911	00712	2	161 CURTIS PL
PRZYGOCKI, JOHN & MARY A	0016	15	36		00002030	03799	00206	2	24 CLARK ST
PTASZYNSKI, HELEN M TRUST	0168	154	8		00022370	08591	05854	2	16 MEADOW AVE
PUBLIC LIBRARY OF MANASQUAN	0032	35	24		00004250			15F	55 BROAD ST
PULEO, JOSEPH S & CAROLYN A	0170	157	5		00022700	09385	00448	1	17 OCEAN AVE
PURDY, RICKY ALAN JR & CIMINO, NANCY	0008	10	39		00000990	09642	09542	2	45 LAKEWOOD RD
PURSCHKE, DANIEL G & CECILIA B	0107	94	13		00014070	09538	01794	2	95 WYCKOFF AVE
PURTELL, THOMAS	0210	177	25.01		00028250	05504	00745	2	204 THIRD AVE
PYCH, MICHAEL R & MARY LOU	0134	121	6		00017730	08675	00925	2	354 PINE AVE
QUIGLEY, DENNIS & LAUREN	0031	34	6.02		00004020	09329	03509	2	19 OSBORN AVE
QUIGLEY, JILL M & CHRISTOPHER V	0069	63	43		00009220	09618	07007	2	30 PEARCE AVE
QUIGLEY, JOHN & LUCILLE	0085	70	10		00011060	05159	00165	2	25 MARCELLUS AVE
QUIGLEY, MICHAEL & NANCY	0054	48	23		00007120			2	206 BROAD ST
QUIGLEY, THOMAS & LINDA	0138	125	8.02		00018300	05633	00924	2	334 VIRGINIA AVE E
QUIGLEY, THOMAS WILLIAM & EILEEN MA	0057	50	27		00007480	09511	05235	2	150 CURTIS PL
QUINN, LEAH & ROBERT	0107	94	17		00014110	09040	01545	2	113 WYCKOFF AVE
QUINN, MATTHEW & SHANNA	0116	105	11		00015370	09018	06339	2	111 STOCKTON LAKE BLVD
R THREE SONS, INC	0072	64	27.01	C0206		09727	02479	2	34 BROAD ST, UNIT 206

TAXING DISTRICT NO. 29 MANASQUAN BORO

COUNTY NO. 13 MONMOUTH

NAME OF OWNER ADDITIONAL OWNERS	PAGE NO.	BLOCK NO.	LOT NO.	LOT QUALIF.	ACCOUNT NO.	DEED BOOK	DEED PAGE	CLASS	PROPERTY LOCATION
R.K. KOCHHAR, INC	0076	65.02	120.01		00009920	09650	03229	4A	199 MAIN ST
RABENDA, PAUL & DEBORAH	0022	22	34		00002850	09059	06961	1	58 CHURCH ST
RACINE, ISABEL & FLORES, FIDENCIO	0053	47	39.01		00006940	09624	00445	2	176 BROAD ST
RACZ, JAMES M & DENISE J, TRUSTEES	0192	169.04	4.06		00025740	09436	05003	2	119 SECOND AVE
RADI, BRETT A & WORTMAN, KIMBERLY S	0225	184.02	8		00030290	08782	03399	2	573 POMPANO AVE
RAFFERTY FAMILY TRUST	0017	17	10		00002180	09667	04569	2	33 CLARK ST
RAFFETTO, ELVIRA M	0126	114	12.01		00016730			2	133 FLETCHER AVE
RAFFETTO, NICHOLAS H & FITZPATRICK, S	0003	7	37.01		00000370	09248	01939	2	51 NARRUMSON RD
RAFFETTO, ROBERT C	0031	35	4.02		00004050	08403	03696	2	36 MAIN ST
RAGAN, KELLY J	0054	48	13.01		00007075	08782	05218	2	224 BROAD ST
RAGAN, W PETER JR & KARA M	0089	71	122.03		00011620	08401	02663	2	51 MORRIS AVE
RAHILL, CARYN	0229	184.05	6		00030750	08146	08283	2	565 TROUT AVE
RAHILL, JOAN	0116	104	4		00015280	08744	02791	2	139 STOCKTON LAKE BLVD
RAIMONDO, RICK A & KRISTINE M	0200	174	92		00026810	09066	06279	2	498 LONG AVE
RAMFAM5, LLC	0152	137	58		00020190	09574	05546	1	60 JACKSON AVE S
RAMGE, MATTHEW & TISHA	0063	60	75		00008380	09430	00813	2	95 PARKER AVE
RAMIRE, GARY Q & TRACY A	0135	121	36.01		00017870	08628	00694	2	351 CEDAR AVE
RAMOS, MARIA & ORTIZ, MANUEL R	0091	73	78		00011980	09698	00068	15F	142 MORRIS AVE
RAMPONE, CHRISTIE	0012	13	15		00001560	09221	07717	2	52 CLARK ST
RAMUNDO FAMILY LLC, THE	0128	115	19		00017000	05470	00583	2	349 MAIN ST E
RAMUNDO, CORINTO & MARIE	0208	176	36		00027860			2	194 FOURTH AVE
RAMUNDO, GIOVANNI & MARCO; VIGGIANO	0207	176	34		00027850	08684	05890	1	200 FOURTH AVE
RAMUNDO, GIOVANNI B, TRUSTEE	0205	175	76		00027570	09477	06922	2	513 LONG AVE
RAMUNDO, MARCO LINO JR & LISA	0206	175	78		00027580	09497	02007	2	517 LONG AVE
RAMUNNO, LOUIS A, TRUSTEE, ET AL	0235	186.03	7		00031640	09620	09758	2	551 WHITING AVE
RASLOWSKY, MARJORIE V	0135	121	30		00017840			2	363 CEDAR AVE
RAULLI, EUSTACE & RAULLI, KEITH	0093	77	63		00012200	09040	04124	2	130 MARCELLUS AVE
RAYMOND, KIMBERLY & FRIEND, JOHN, E II	0191	169.02	15		00025560	09228	04612	2	155 SECOND AVE
READ, DAVID & NANCY	0044	44.04	9		00005750	09214	05095	2	35 MCGREEVEY DR
READ, LAWRENCE G & CHRISTINE	0055	49	4		00007220	08690	02208	2	113 CURTIS PL
READ, RICHARD E & KIMBERLY A	0036	38	6.01		00004570	05572	00699	2	38 ELIZABETH AVE
REAP, JOSEPH & KAREN	0201	174	121.02		00026930	09459	09057	2	430 LONG AVE
RECCHIONE, ROBERT & BARBARA ANN	0201	174	116.01		00026910	09512	00773	2	450 LONG AVE
REDDINGTON, MARY E	0122	110	8		00016110	04957	00719	1	39 MCCLELLAN AVE N
REDUCE, RAYMOND	0238	189	2.09		00032060	09692	05691	2	6 DRAWBRIDGE LN
REFFLER, RICHARD JR	0037	39	9.02		00004710	09598	02922	2	38 MAIN ST N
REGINA, FRANCIS J & CARMELA B	0118	107	2		00015640	09064	01179	2	80 MCLEAN AVE
REICHEY, TERESA & THOMAS J	0164	151	9		00021800	09067	02853	2	420 MAIN ST E
REID, CRAIG & LORI	0117	106	1		00015450	09456	00476	2	50 MINERVA AVE
REID, THOMAS J	0159	147	11.02		00021110	08437	08595	2	6 WATSON PL
REIDY, MARY W REVOCABLE TRUST	0066	62	24.01		00008840	09000	06559	2	78 PARKER AVE
REILLY, BRIAN P & PATRICIA M	0123	111	10		00016250	05083	00754	2	66 FLETCHER AVE
REILLY, DANIEL & EILEEN T	0090	72	1.10		00011810	09128	02222	2	127 MORRIS AVE
REILLY, MARY ANN	0224	184.01	14		00030100	09468	01521	2	337 FIRST AVE
REILLY, THOMAS R & ELLEN C	0164	151	21		00021880	09543	09470	2	17 SIMS AVE
REILLY, WILLIAM J & MICHELLE ANNE	0088	71	112.04		00011580	09099	05694	2	75-75-1/2 MORRIS AVE
REIMLINGER, RICHARD G & VICTORIA J	0143	130	1.03		00018930	09169	01515	2	76 MCCLELLAN AVE S
REINERT, CRAIG F & VICTORIA L	0133	120	9		00017560	08889	00799	2	360 CEDAR AVE
REISS, WILLIAM V & ABRIL	0165	152	14		00022040	09289	05164	2	14 SIMS AVE
REITTER, LEO B JR & JEANINE REGINA	0238	189	2.09		00032090	09715	00790	2	12 DRAWBRIDGE LN
RENDFREY, ALAN	0012	12	66		00001490	05326	00795	2	9 MINNESINK RD
RENICK, COLIN JAMES & GENEROSA	0126	114	1		00016640	09605	04794	2	322 MAIN ST E
RENK, ANNE M	0122	111	4		00016200			2	44 FLETCHER AVE
REPKA, ROBERT	0032	35	13		00004150			4A	74-76-78 MAIN ST
RESKA, ELIZABETH & DURNING, MARYELL	0087	70	121		00011340			2	62 MORRIS AVE
REVELL, RICHARD A JR & GWIAZDOWSKI,	0040	41	20		00005180	09659	00798	2	16 TRENTON AVE
REVERENDO, ANNA	0153	140	23.03		00020310	08591	09245	2	399 CEDAR AVE
REYNOLDS REYNOLDS & MILLER	0157	146	6		00020870			2	457 MAIN ST E
REYNOLDS, KEVEN & LYNN	0154	141	17		00020410	09175	05259	2	25 POTTER AVE S
RIBAKUSKY, JEFFREY & ANDRIA	0105	93	7		00013760	09494	06973	2	107 COLBY AVE
RICA, ROXANNE	0160	148	4		00021280	09726	06261	2	398 EUCLID AVE
RICCI, ROBERT	0204	175	45.01		00027420	05081	00418	2	451 LONG AVE
RICCIARDI, MAUREEN	0134	120	36		00017690	09713	07736	2	351 EUCLID AVE
RICCIO, FRED J & BARBARA S	0151	136.01	7		00020040	05814	00545	2	132 GLIMMER GLASS CIR
RICE, CHRISTOPHER & CHRISTINE	0110	97	9.01					2	26 FLETCHER AVE
RICHARDSON, HUEY L & KATHERINE M	0215	179	1.01		00028800	09571	04861	2	215-3 BEACHFRONT
RICHARDSON, JUDITH S TRUST	0232	186.01	4		00031200	08801	03074	2	415 FIRST AVE
RICHMOND, JOSEPH	0197	171	19		00026390	09746	07068	2	169-169-1/2 FIRST AVE

TAXING DISTRICT NO. 29 MANASQUAN BORO

COUNTY NO. 13 MONMOUTH

NAME OF OWNER ADDITIONAL OWNERS	PAGE NO.	BLOCK NO.	LOT NO.	LOT QUALIF.	ACCOUNT NO.	DEED BOOK	DEED PAGE	PROPERTY CLASS	PROPERTY LOCATION
RICHTER, ROBERT C	0051	45.06	10		00006710	09698	09565	2	126 MAIN ST N
RIDDLE ASSOCIATES, LLC	0195	170	16.01		00026140	09199	00246	2	160 FIRST AVE
RIDDLE ASSOCIATES, LLC C/O DREYER	0193	169.05	59		00025870	08944	09935	2	135 THIRD AVE
RIDGE, MARK & ELKE	0021	21	10		00002700	08301	03025	2	79 CENTRAL AVE
RIGBY, KEVIN P & LAUREN	0146	132	5.01		00019330	09265	01609	2	82 JACKSON AVE S
RIGBY, ROBERT J & ELIZABETH C	0158	147	1.01		00020990	05842	00546	2	16 POTTER AVE S
RIHACEK, JOHN & JENNAH	0004	7	67.01		00000490	09341	06090	2	94 MANITO RD
RINALDO, TODD	0208	176	64		00027980	09598	09987	2	185 THIRD AVE
RITCHIE IRR TRUST C/O TRUSTEES	0028	28	2.02		00003660	09716	00144	2	13 CENTRAL AVE
RIVAS, ANDREW B & CAROLYN B	0190	169.01	50.03		00025470	09293	07542	2	530 MAIN ST E
RIXON, MATTHEW J & ROBIN	0125	112	14		00016460	08402	03937	2	51 FLETCHER AVE
RIZZO, ANGELO & PATRICIA	0204	175	26		00027350	08479	05458	2	428 BRIELLE RD
RLH SQUAN HOLDINGS, LLC	0067	62	66		00008940	09675	01252	2	74 PARKER AVE
ROBERT & CYNTHIA DOOLITTLE REV TRUS	0032	35	12		00004140	09086	00251	4A	72 MAIN ST
ROBERT L DOOLITTLE REVOCABLE LIVING	0103	90	13.02		00013600	09082	01581	2	31 COLBY AVE
ROBERT M SCHRAMM IRREVOCABLE FAMILY	0126	114	6		00016680	09623	05886	2	344 MAIN ST E
ROBERTS, JOHN C & CHERYL A	0061	56	38	C0030	00008120	04996	00850	4A	200 PARKER AVE UNIT 30
ROBERTS, MARY KATHRYN	0114	102	2.01			09252	03880	1	STOCKTON LAKE BLVD
ROBERTS, MARY KATHRYN	0115	103	2.01		00015140	09252	03880	2	165 STOCKTON LAKE BLVD
ROBERTS, SUSAN	0046	45	17.05		00006010	08891	06738	2	79 SEA GIRT AVE
ROBERTSON FAMILY IRR TRUSTS #1 & #2	0183	165	16.01		00024430	08988	02760	2	46 FIRST AVE
ROBERTSON FAMILY IRR TRUSTS #1 & #2	0183	165	16.02		00024440	08988	03273	2	47 BEACHFRONT
ROBERTSON, CHARLES & JENNY	0090	72	1.05		00011760	05291	00560	2	136 UNION AVE
ROBERTSON, CHARLES & JENNY	0090	72	1.08		00011790	05697	00064	1	123 MORRIS AVE
ROBERTSON, DEBRA A	0176	160	7.01		00023550	05363	00278	2	164 LAKE AVE
ROBINSON, BRUCE & SHARON	0056	49	13.03		00007320			2	153 CURTIS PL
ROBINSON, RICHARD J II & JENNIFER M	0076	66	24		00010010	08853	03596	2	22 CURTIS AVE
ROBINSON, TARA A	0072	64	24		00009550	09350	04060	2	50-50-1/2 BROAD ST
RODDY, BRIAN & KURTZ, ALISON M	0085	70	28		00011140	09601	06046	2	63 MARCELLUS AVE
RODEN, DAVID L & CLAIRE L	0125	112	20		00016500	09002	00375	2	22 MINERVA AVE
RODGERS, JAMES	0194	170	5.01		00025960	09558	05382	2	189 BEACHFRONT
RODGERS, JAMES	0194	170	5.02		00025970	09616	04312	2	188 FIRST AVE
ROE, ROGER S	0094	79	13		00012310	05748	00536	2	277 VIRGINIA AVE E
ROGERS, JAMES F & LISA R	0129	116	10.02		00017120	09093	06382	2	331 MAIN ST E
ROGERS, JOHN & GRACE	0043	44.03	6		00005640	08760	05511	2	3 JAMES PL
ROGERS, THOMAS & JACQUELINE	0027	27	13.03		00003510	08690	02943	2	57 MAIN ST
ROGOFF, MARC J & MARY ALICE	0167	153	16		00022230	09443	07368	2	16 PERSHING AVE
ROHRBACH, WILLIAM & CATHARINE	0207	176	20.01		00027780	09696	08698	2	232 FOURTH AVE
ROLL, STEPHANIE R	0009	11	15		00001200	08597	06458	2	110 LAKEWOOD RD
ROLLISON, SUSAN	0214	178	43.05		00028670	08430	03061	2	223 FIRST AVE
ROMAN, JEFFREY L & JUDITH L	0180	164	1.01		00024120	09071	00919	2	11 FIRST AVE
ROMANKO LIVING TRUST	0232	186.01	7		00031230	08655	05716	2	407 FIRST AVE
ROMANKO, EDWARD & LISA	0225	184.01	26		00030210	08649	06929	2	369 FIRST AVE
ROMANO, BARTHOLOMEW	0105	93	11		00013800	09492	01895	2	91 COLBY AVE
ROMANO, LORI M & JAMES	0165	152	5		00021950	08677	02762	2	59 ROGERS AVE
ROMMEL, JAMES J & DOROTHY A	0225	184.02	5		00030260	09199	00582	2	563 POMPAO AVE
RONZETTI, THOMAS & NANCY	0159	147	12		00021120	08578	01000	2	4 WATSON PL
ROONEY, CHRISTOPHER J & AMY	0202	174.01	15		00027090	09213	03275	2	12 CAPTAINS CT
ROSANIA-KERN LIVING TRUST % TRUSTEE	0153	141	3		00020360	09717	08667	2	388 CEDAR AVE
ROSAR, CATHERINE A	0087	70	125		00011360	08927	07697	2	52 MORRIS AVE
ROSAR, COLLEEN	0105	93	12		00013810	09259	08840	2	87 COLBY AVE
ROSE-COLORED GLASSES, LLC	0143	129	31		00018920	09737	02327	2	80 DEWEY AVE
ROSE, BRYAN & DELMA	0208	176	62		00027960	09744	09828	2	181 THIRD AVE
ROSE, EDWARD W JR & CATHLEEN	0173	157	44		00023150	08562	02682	2	16 ROGERS AVE
ROSEN, NATHAN W & ANGELA M	0196	171	10		00026320	09739	08208	1	181-181-1/2 FIRST AVE
ROSENFELD, TODD A & RUNA G	0207	176	22.01		00027790	09677	09524	2	228 FOURTH AVE
ROSIE O'NEILL IRREVOCABLE TRUST	0161	149	1		00021410	09646	05060	2	366 MAIN ST E
ROSS FAMILY PARTNERSHIP	0188	168	9		00025220	09653	03164	2	123-125 FIRST AVE
ROSS FAMILY PARTNERSHIP-TRUST	0187	167	8		00025030	09614	02880	2	118 FIRST AVE-119 BEACHFR
ROSS, CLAUDIA	0188	168	8		00025210	05072	00709	2	121 FIRST AVE
ROSS, CLAUDIA	0189	168	20		00025330	05130	00455	2	126-128 SECOND AVE
ROSSINOW, SETH & MARY SUSAN	0093	79	7		00012280	08895	06208	2	276 PERRINE BLVD
ROSSMAN, ERIC J & LYNN	0235	186.03	14		00031710	08727	02324	2	568 PERCH AVE
ROSSMANN, LISA & BRENNAN, SCOTT	0242	191	14		00032540	09610	05170	2	543 BRIELLE RD
ROTELLA, KATHLEEN A	0131	118	14.01		00017340	09431	06024	2	310 CEDAR AVE
ROTH, JARRET & BARKLEY, DARLENE	0209	176	68		00028020	09370	03868	2	193 THIRD AVE
ROTONDI, TARYN & ANNE MARIE	0165	152	6		00021960	09735	00309	2	61 ROGERS AVE
ROTTINO, MARY P	0033	35	25	C0009	00004266	09357	06557	2	20-4 OSBORN AVE

TAXING DISTRICT NO. 29 MANASQUAN BORO

COUNTY NO. 13 MONMOUTH

NAME OF OWNER ADDITIONAL OWNERS	PAGE NO.	BLOCK NO.	LOT NO.	LOT QUALIF.	ACCOUNT NO.	DEED BOOK	DEED PAGE	CLASS	PROPERTY LOCATION
ROUSE, JENNIFER A & MACLAY, MARK W	0065	62	3.01	C0005	00008620	09739	08517	2	162 MAIN ST
ROVAR, JOSEPH PAUL & EMILY KRISTEN	0020	21	7.03			09590	04475	2	19 ALLEN AVE
ROY, CHRISTINE A	0084	70	2.07		00011010	09702	05216	2	7 MARCELLUS AVE
ROYAL, COLETTE & HARRY LLEWELLYN JR	0145	132	3		00019320	09379	05571	2	84 JACKSON AVE S
RUANE, KAREN	0172	157	22		00022940	08691	04220	2	85 OCEAN AVE
RUBAS, MICHAEL P & ERIN P	0009	11	13		00001190	09404	02711	2	106 LAKEWOOD RD
RUBBINACCIO, STEPHEN PAUL & SUSAN MARG	0139	126	18.01		00018450	09630	00969	2	61 JACKSON AVE S
RUBINO, ILONA	0019	20	15		00002540	09361	05742	2	23 WIGWAM PA
RUCCI, MICHELLE A	0070	64	5		00009360	09516	00203	2	25 PEARCE AVE
RUDDY, KEVIN & CANDACE A	0072	64	27.01	C0208		09700	00320	2	34 BROAD ST, UNIT 208
RUFOLO PROP MGMT AT COLBY, LLC	0104	90	13.04		00013620	08865	04168	4A	35 COLBY AVE
RUFOLO PROP MGMT AT TAYLOR LLC	0103	90	9		00013560	05684	00322	4A	34 TAYLOR AVE
RUFOLO PROP MGMT AT 49-51 TAYLOR AV	0066	62	15.01		00008720	05966	00379	4A	49-51 TAYLOR AVE
RUFOLO PROPERTY MANAGEMENT AT 174 F	0208	176	46.02		00027910	09160	06125	2	174 FOURTH AVE
RUFOLO PROPERTY MANAGEMENT AT 178 F	0208	176	44		00027900	09160	06121	2	178 FOURTH AVE
RUFOLO PROPERTY MANAGEMENT AT 421 E	0159	147	18		00021230	09160	08265	2	421 MAIN ST E
RUFOLO PROPERTY MANAGEMENT AT 456 E	0167	153	22.01		00022280	09160	08244	2	456 MAIN ST E
RUFOLO, JOSEPH W & MARY A	0193	169.05	58.01		00025840	08175	01838	2	2 RIDDLE WAY
RUGGIERO, CHARLES & RUGGIERO, DONNA	0204	175	22		00027310	08950	02403	2	444 BRIELLE RD
RUGGIERO, CHARLES & RUGGIERO, DONNA	0204	175	35.01		00027390	08950	02408	2	439 LONG AVE
RUH, LAURA A	0199	172.01	3		00026620	08626	09096	2	171-173 FOURTH AVE
RUIZ DESOMOCURCIO, MICHAEL & ERIKA	0083	69	13		00010860	09653	08137	2	36 MARCELLUS AVE
RUNGE, MICHAEL & THOMAS	0234	186.02	15		00031520	09201	01452	2	560 RIVERSIDE DR
RUNGE, THOMAS H & JOANNE S	0118	106	16		00015580	05751	00990	2	51 COWART AVE
RUNGE, THOMAS H & JOANNE S	0118	106	17.01		00015590	08449	09731	2	47 COWART AVE
RUPERTUS, LEROY C JR & DEBORAH	0240	189.02	5		00032300	08871	01954	2	18 DEEP CREEK DR
RUPERTUS, MARIANNE	0240	189.02	1		00032250			2	2 DEEP CREEK DR
RUSSO, JOHN A & SUSAN M VENDITTI	0211	177	38		00028380	09286	04936	2	197 SECOND AVE
RUSSO, JOHN P & KATHLEEN P	0009	11	1.01		00001150	08246	09878	2	88 LAKEWOOD RD
RUSSO, PAMELA A	0052	47	35		00006870	09585	02568	2	23 BLAKEY AVE
RUTKA, WILLIAM J & SCHIER, FAY M	0121	110	4		00016070			2	84 FLETCHER AVE
RUTKOWSKI, BRIAN & DEBORAH	0139	126	11.01		00018420	05869	00385	2	364 VIRGINIA AVE E
RUTKOWSKI, ERIC & KATHARINE	0167	153	17		00022240	09567	02977	2	14 PERSHING AVE
RUTKOWSKI, ERIC & KATHARINE	0228	184.04	6		00030590	09602	02797	2	565 SALMON AVE
RYAN, ARTHUR P III & MARY L	0187	167	5		00024990	05416	00668	2	112 FIRST AVE-113 BEACHFR
RYAN, ARTHUR P III & MARY L	0191	169.02	17		00025580			2	159 SECOND AVE
RYAN, COLLEEN	0094	80	1.03		00012350	09243	07157	2	260 VIRGINIA AVE E
RYAN, RONAN & KARA	0201	174	121.03		00026940	09446	01008	2	426 LONG AVE
RYAN, WILLIAM & KAREN V	0026	26.02	15		00003370	05077	00762	2	14 GARDNERS LN
RYDER, JOANNE	0087	70	146		00011460	09356	07508	2	128 SOUTH ST
S & B ASSOC, LP C/O BEACHTREE	0052	47	23.05		00006840	08223	05352	4A	187 PARKER AVE
S CODY BEACHFRONT, LLC	0186	167	1.02		00024920	09739	08683	2	106 FIRST AVE-107-107-1/2
SA, ANTHONY & CHRISTINE	0230	185	10.02		00030960	08448	07679	2	329 BEACHFRONT
SACCO, FRANK K & SUSAN	0054	48	31.02		00007170	09144	01014	2	10 BLAKEY AVE
SACKETT, ROBERT & ALISON	0198	171	29		00026490	09532	07007	2	159 FIRST AVE
SAKER, PAUL K	0006	9	27		00000740	04593	00582	2	157-157-1/2 SOUTH ST
SALCEDO, JOHNNY & CHRISTINA	0163	151	4		00021750	09342	07568	2	18 LOCKWOOD AVE
SALEM, REBECCA	0113	99	4.01		00014950	09286	06573	2	42 STOCKTON LAKE BLVD
SALERNO, JOHN & KATHLEEN	0047	45	25.01		00006070	08892	04537	2	211 BROAD ST
SALT AIR PROPERTIES, LLC	0182	165	15.01		00024400	09465	05499	2	42 FIRST AVE-43 BEACHFRON
SAMARITAN CENTER AT THE JERSEY SHOR	0076	66	17		00009960	09604	06073	15F	36 SOUTH ST
SAMINSKI, STANLEY & MELINDA	0118	106	19		00015600			2	45 COWART AVE
SAMSON, RANDALL S & BRYAN E	0088	71	104		00011550	09242	04656	2	91 MORRIS AVE
SAMUEL, MICHAEL A	0093	77	65		00012210	09249	03413	2	134 MARCELLUS AVE
SAMUEL, PAUL C JR & MICHAEL, ETALS	0093	77	67.01		00012220	09675	02535	2	138 MARCELLUS AVE
SANCZYK, THOMAS & JACQUELINE	0164	152	2.02		00021930	09606	07794	2	53 ROGERS AVE
SAND DOLLAR COTTAGE LLC	0016	17	2		00002090	09100	00496	2	83 CHURCH ST
SANDBERG, MARYANNE	0195	170	13.03		00026100	09646	09256	2	168 FIRST AVE
SANDBERG, MARYANNE	0195	170	13.04		00026110	09646	09256	2	167 BEACHFRONT
SANDERS, NANCY	0003	7	27		00000330	09357	07737	2	69 NARRUMSON RD
SANDILANDS, ROBERT & GLORIA	0033	35	25	C0011	00004268	09147	07049	2	20-2 OSBORN AVE
SANQUINI, LOUIS & DONNA R	0147	133	38.01		00019520	09422	08983	2	395 RIVER PL
SANQUINI, PETER L & MARILYN	0151	136.01	6		00020030	09640	03515	2	130 GLIMMER GLASS CIR
SANTORA, ALEXANDER M	0158	147	6.01		00021050	05153	00004	2	436 EUCLID AVE
SANTORIELLO, JAMES J & THERESA A	0087	70	123		00011350	09607	06960	2	58 MORRIS AVE
SANTOS BROS PAINTING, LLC	0059	56	38	C0001	00007830	09651	01932	4A	200 PARKER AVE UNIT 1
SAPIENZA, JOAN	0002	4.02	25		00000150	05873	00304	2	73 MANITO RD
SARDONI, PHYLLIS	0168	154	12		00022410	05057	00045	2	87 ROGERS AVE

TAXING DISTRICT NO. 29 MANASQUAN BORO

COUNTY NO. 13 MONMOUTH

NAME OF OWNER ADDITIONAL OWNERS	PAGE NO.	BLOCK NO.	LOT NO.	LOT QUALIF.	ACCOUNT NO.	DEED BOOK	DEED PAGE	CLASS	PROPERTY LOCATION
SARTI, REGINA D & EDWARD J TR	0201	174.01	5		00026990	08879	08077	2	7 CAPTAINS CT
SAUER, ALFRED H & SUSANNE E	0188	168	3		00025160	09386	02682	2	109 FIRST AVE
SAUER, JAMES & MELISSA, MCDERMOTT,	0190	168	26		00025390	08437	02410	2	110 SECOND AVE
SAVITSKY, ERIC & JACQUELINE DAMASO-	0166	152	23		00022100	09141	07398	2	448 MAIN ST E
SAVONAROLA, DENISE	0037	40	3		00004810	09101	05220	2	104-104 1/2 ATLANTIC AVE
SCALA, VINCENT	0198	171	34		00026540	08814	04446	2	154 SECOND AVE
SCALAMONI, JEANNE	0109	96	1		00014380	08913	08548	2	22 WYCKOFF AVE
SCARANO, WINIFRED WELCH & DEAN ANTH	0128	115	18		00016990	09424	06952	2	351 MAIN ST E
SCARI, ANTHONY & LINDA	0240	189.02	1.01		00032260	08766	07970	2	4 DEEP CREEK DR
SCARI, ANTHONY & LINDA	0240	189.02	2		00032270	09517	00389	2	6 DEEP CREEK DR
SCAVONE, WILLIAM & MARIA	0136	123	3.01		00018030	08803	01383	2	290 PINE AVE
SCERRATO, ROBERT C., TRUSTEE	0236	187	2.01		00031750	09381	00285	2	374 FIRST AVE
SCHAAD, MATTHEW & SUANNE	0067	62	60.02		00008920	08840	07893	2	48 PARKER AVE
SCHAAF, MARY JANE	0056	50	19		00007400	09058	05571	2	114 CURTIS PL
SCHAIBLE, THOMAS E & ANN L	0004	7	53.01		00000430	09238	03619	2	64 MANITO RD
SCHANCK, MARK PETER & LISA KAY	0063	60	78.01		00008410	09350	03754	2	81 PARKER AVE
SCHATZMAN, STEPHEN & JILLIAN	0153	141	7		00020380	09339	05973	2	396 CEDAR AVE
SCHATZMAN, STEPHEN J & JILLIAN	0186	166	16		00024820	09578	04809	2	61 FIRST AVE
SCHENK, LUCILLE E & ANANSON, DAVID G	0048	45.02	17.01		00006290	09331	09338	2	20 OLD SQUAN RD
SCHENKE, DAVID & BROWN, MADISON	0100	86	5.02			09519	08471	2	256 CEDAR AVE
SCHLATTER, DAVID & SANDRA	0091	73	81		00011990	09050	00556	2	140 MORRIS AVE
SCHMELING, WILLIAM E & PATRICIA E	0015	15	7		00001910	05042	00348	2	15 IROQUOIS RD
SCHMIDT, JOHN & CHERYL A	0086	70	117		00011320	08116	05740	2	68 MORRIS AVE
SCHMIEDER, JAMES & SCIARAPPA, LORET	0137	123	30.01		00018130	08129	04296	2	285 CEDAR AVE
SCHMITT, DEB; SANKUS, CARIN & KRIST	0157	146	10.02		00020920	09045	05530	2	5 1/2 WATSON PL
SCHMITZ, ROGER	0231	185	15		00031010	09060	00985	2	338 FIRST AVE-339 BEACHFR
SCHNEIDER, DEBORAH A	0088	71	102.03			09407	05744	2	95 MORRIS AVE
SCHNEIDER, KEVIN A & MEGAN E	0183	165	19.02		00024480	09174	09948	2	53 BEACHFRONT
SCHNEIDER, STEVEN & MICHELLE	0127	115	6		00016870	09049	04459	2	364 EUCLID AVE
SCHOENBACH, MINDY	0072	64	27.01			09727	00317	2	34 BROAD ST, UNIT 207
SCHOFIELD, PAUL J & HEATHER M	0189	168	24		00025370	08131	03410	2	114 SECOND AVE
SCHRECK, PETER J & CARA V	0036	39	3		00004650	05645	00233	2	58 MAIN ST N
SCHROEDER, RICHARD ERIC	0068	63	29		00009100	09122	06180	2	54 PEARCE AVE
SCHUCK, BRADY & JENNIFER, ETALS	0178	162	14		00023830	09642	09138	2	54-54-1/2 OCEAN AVE
SCHULTZEL, THOMAS & MEGHAN	0057	50	29.02		00007500	09617	02301	2	158 CURTIS PL
SCHULZ, WILLIAM JR & SUSAN	0128	115	17		00016980			2	355 MAIN ST E
SCHUSSEL, MARK L & SUMMER, JOANNE H	0149	136	6		00019740	08732	03053	2	111 GLIMMER GLASS CIR
SCHWARTZ, JASON & ZIV, HILA	0205	175	53		00027460	09106	09856	2	467 LONG AVE
SCHWARTZ, MICHAEL H & TINA	0170	157	9		00022740	09356	07959	2	35 OCEAN AVE
SCHWARTZ, STEVEN C & MRUGAL, ALISHA	0207	176	18		00027760	09711	09530	2	236 FOURTH AVE
SCHWARZ, ARNO B JR & JEANNE L	0053	47	37.04		00006920	05868	00248	2	7 BLAKEY AVE
SCHWARZ, ROBERT W & COLLEEN	0076	66	28		00010040	05737	00717	2	28 CURTIS AVE
SCHWARZ, WILFRED & LINDA	0139	126	25.01		00018480	05818	00355	2	371 PINE AVE
SCHWEICKERT, ROSALIE REVOCABLE TR	0226	184.02	10		00030310	09075	01399	2	568 SALMON AVE
SCHWERDT, DONALD C & WEAVER, CINTHIA	0193	169.05	61		00025890	09499	01879	2	131 THIRD AVE
SCHWIER, PHILIP C & KAREN F	0061	56	38		00008100	09230	04787	4A	200 PARKER AVE UNIT 28
SCHWIER, PHILIP C M JR	0055	49	10		00007280	08478	04981	2	137 CURTIS PL
SCHWIER, PHILLIP	0061	56	38		00008030	09423	09516	4A	200 PARKER AVE UNIT 21
SCHWIER, PHILLIP	0061	56	38		00008140			4A	200 PARKER AVE UNIT 32
SCHWIER, PHILLIP C & HENRY S	0061	56	38		00008090			4A	200 PARKER AVE UNIT 27
SCHWIND, JOHN A & NANCY J	0077	66	38		00010090	08450	00081	2	50 CURTIS AVE
SCHWIND, NANCY J & JOHN	0051	45.06	11		00006720	08138	01862	2	122-124 MAIN ST N
SCIARAPPA, CLAIRE	0136	123	1		00018020	08766	00439	2	54 DEWEY AVE
SCIARAPPA, CONNIE	0065	62	12		00008690	05446	00562	2	39-39-1/2 TAYLOR AVE
SCIARAPPA, NICHOLAS V & CLAIRE L	0048	45.02	19		00006310			2	6 SPRUCE AVE
SCIME, EUGENE LOWELL & JENNIFER A	0143	130	20.03		00019030	09387	04813	2	376 PERRINE BLVD
SCIME, EUGENE LOWELL & JENNIFER A	0145	131	42.01		00019280	09387	04813	2	377 PERRINE BLVD
SCIMECA, COLLEEN	0068	63	28		00009090	09300	00813	2	61 PARKER AVE
SCIMECA, GARY & LAUREN L	0060	56	38		00007930	08507	03064	4A	200 PARKER AVE UNIT 11
SCIMECA, GARY & LAUREN L	0060	56	38		00007940	05697	00278	4A	200 PARKER AVE UNIT 12
SCOLLO, LINDSAY & ANDREW	0009	10	73		00001120	09378	06809	2	98 NARRUMSON RD
SCOLNICK, BRUCE R & KATHRYN D	0222	182.03	9		00029870			2	574 POMPAO AVE
SCOTT-WALENJUS, LLC	0088	71	3.04		00011510	08645	03223	4A	147 UNION AVE
SCOTT, JEFFREY A & LISA ANN	0224	184.01	11		00030070	05318	00654	2	329 FIRST AVE
SCOTT, JEFFREY A & LISA ANN	0232	186.01	11		00031270	09677	07306	2	397 FIRST AVE
SCOTT, THOMAS W	0235	186.03	8		00031650	09577	04603	2	550 PERCH AVE
SCRABIS, JULI	0143	130	5		00018950	09234	00421	2	82 MCCLELLAN AVE S
SEABREEZE LLC	0194	170	1.03		00025940	05484	00559	4C	191-193 BEACHFRONT

TAXING DISTRICT NO. 29 MANASQUAN BORO

COUNTY NO. 13 MONMOUTH

NAME OF OWNER ADDITIONAL OWNERS	PAGE NO.	BLOCK NO.	LOT NO.	LOT QUALIF.	ACCOUNT NO.	DEED BOOK	DEED PAGE	CLASS	PROPERTY LOCATION
SEAMAN, DAVID P & MARGO, ETAL	0089	71	134		00011670	09292	08668	2	31 MORRIS AVE
SEAN FLAHERTY GST EXEMPT LIFETIME T	0196	171	1.01	C0006	00026290	09457	03866	2	580-6 MAIN ST E
SECOND GENERATION, LLC C/O CASULLO	0139	126	7		00018400	08649	02936	2	356 VIRGINIA AVE E
SEDLAZEK, KURT & KAREN	0100	86	16.01		00013180	09069	03875	2	276 CEDAR AVE
SEELAY, DAVID & DINEEN	0081	67	104		00010550	08962	09384	2	42 VIRGINIA AVE
SEELIGER, CELESTINA & WILLIAM	0146	133	9		00019420	09651	09021	2	400 PERRINE BLVD
SEEM, GARY & LAUREN	0179	162	19.07		00023940	09652	02415	2	76-1/2 OCEAN AVE
SEGEAR, MICHELE	0166	153	12		00022200	09280	09949	2	11 MEADOW AVE
SEIBERT, JONATHAN J & AMANDA	0127	114	18		00016790	09211	00065	2	109 FLETCHER AVE
SEIDNER, CARA L, ALEXANDER & RACHEL	0158	147	7.01		00021060	09595	07702	2	440-440-1/2 EUCLID AVE
SEIGEL FAMILY, LLC	0182	165	10.05		00024370	08988	07436	2	36 FIRST AVE
SEKLEY-DANDREA, KAREN LEE	0134	120	38.01		00017700	09314	07687	2	345 EUCLID AVE
SEMENTA, TERESA	0110	97	1		00014510	09542	01983	2	52 WYCKOFF AVE
SEPE, WILLIAM R	0239	189.01	4		00032200	09302	03568	2	27 DEEP CREEK DR
SERGE, FRANCIS J & CINDY J	0212	177	42		00028420	08714	08699	2	205 SECOND AVE
SERRATELLI, ARCHIBALD A JR & JOAN D	0070	64	7		00009380			2	33 PEARCE AVE
SERVIDIO, FRANK & BEVERLY, TRUSTEES	0180	163	2.01		00024010	09749	02128	2	100 OCEAN AVE
SEXTON, MATTHEW T & SANDERS, LEE T	0029	28	7		00003720	09640	06752	2	11-15 MAIN ST N
SEYLER, JENNIFER	0138	124	29		00018250	09390	06435	2	289 PINE AVE
SGMRE, LLC	0057	51	11.04		00007580	08929	09924	4A	235 PARKER AVE
SHAFFER, ANNA I	0181	164	27.01		00024260	09533	09360	2	30 SECOND AVE
SHAHEEN, MICHAEL & DANA	0092	73	93		00012050	08880	08566	2	128 MORRIS AVE
SHALHOUB, JOHN & MAUREEN	0163	151	1		00021720	08843	04764	2	29 ROGERS AVE
SHALHOUB, ROBERT & DAROSSO, GINA	0141	128	15.04		00018750	08720	09988	2	335 VIRGINIA AVE E
SHAMAH, RONALD & DANIELLE	0216	179	1.01	C2274	00028880	09158	05301	2	227-4 BEACHFRONT
SHANNON, WILLIAM E	0101	86	27		00013220	08950	08446	2	265 EUCLID AVE
SHARKEY, MICHAEL & BROOKE	0113	99	6		00015000	09161	03566	2	72 STOCKTON LAKE BLVD
SHARPE, THOMAS & JENNIFER	0153	141	1		00020350	09372	01641	2	38 JACKSON AVE S
SHARPLES, JULIE & DAVID E	0143	129	29		00018910	08369	01516	2	287 VIRGINIA AVE E
SHAUGHNESSY, BRIAN & JOAN	0130	117	12		00017260	05133	00308	2	299 MAIN ST E
SHCHERVINSKY, SEMYON & SVETLANA	0215	179	1.01	C2094	00028770	08452	07635	2	209-4 BEACHFRONT
SHEDLACK, STEPHEN A	0212	177	49.01		00028470			2	221 SECOND AVE
SHEEHAN, DANIEL J & VANESSA G	0005	9	6.01		00000600	09648	04151	2	6 ACPOAN PL
SHEERIN, JAMES A JR, LORRAINE & JENNA	0169	156	8		00022610	09364	06682	2	36 PEARCE CT
SHEKLIAN, MARK D	0239	189	2.10	C0003	00032130	08732	05221	2	11 DRAWBRIDGE LN
SHELLY, KEVIN & KEIRA	0116	105	13		00015390	09566	07806	2	119 STOCKTON LAKE BLVD
SHEMANSKI, DANIEL J JR & PARLOW, BRITTA	0122	111	3		00016190	09371	02734	2	40 FLETCHER AVE
SHEPPARD, MARK M & LYNN A, CO-TRUSTEES	0169	156	5		00022580	09472	06294	2	42 PEARCE CT
SHERMAN PROPERTIES, INC	0071	64	19		00009500	09384	08950	1	88 BROAD ST
SHERMAN PROPERTIES, INC	0071	64	20		00009510	09384	08957	4B	84 BROAD ST
SHERMAN PROPERTIES, INC	0071	64	21		00009520	09384	08964	1	BROAD ST
SHERMAN, DONALD L SR & NANCY L	0048	45.01	34		00006230			2	34 WILLOW WAY
SHERMAN, ROBERT ALLAN & DUNCAN, KAREN J	0101	86	24.01		00013210	09185	08172	2	269 EUCLID AVE
SHEYNNIN, ALAN & OLGA	0228	184.04	7		00030600	09459	03719	2	569 SALMON AVE
SHIBLA, JANICE M & ROBERT N	0097	82	18.01		00012810	08480	08322	2	9 EUCLID AVE
SHIBLA, LARA M & SAVANNAH, JAMES	0124	112	11.04		00015440	09332	05949	2	11 FARRAGUT AVE N
SHIELDS, RICHARD J	0053	47	64.01		00007000	05874	00938	2	80 CURTIS PL
SHILOH BAPTIST CHURCH	0098	82	23		00012840			15D	44 UNION AVE
SHINN, RAYMOND J & TINA B	0024	25	38		00003090	05141	00339	2	60 CENTRAL AVE
SHORE COAST PROPERTIES, LLC	0103	90	11.01		00013580	09698	04386	4A	28 TAYLOR AVE
SHORE TRADING, INC	0214	178	41		00028650	05847	00271	2	219 FIRST AVE
SHORT, JOHN CORRY & ELLEN	0117	106	8		00015510	09290	03786	2	58 MCLEAN AVE
SHRIBER, LEONARD & GOOSMAN, MARY	0162	150	15		00021630	08100	02652	2	15 ROGERS AVE
SIANO BROTHERS CONTRACTING INC.	0102	89	1		00013390	09705	06757	4A	227-227-1/2 MAIN ST E
SICILIANO, THOMAS W	0047	45	30		00006110	09053	07557	2	191 BROAD ST
SICKLES, WILLIAM & VICTORIA	0119	107	14			09608	03122	2	62 FARRAGUT AVE N
SIEMPRE MANANA LLC C/O LIBRIZZI	0073	64	28.02		00009600	05891	00673	4A	30 BROAD ST
SIERRA INVESTMENT TRUST	0229	184.05	7		00030760	09759	08075	2	569 TROUT AVE
SIEVERDING, ERIK & AMBROSIO, ANNE	0235	186.03	13		00031700	09313	09166	2	566 PERCH AVE
SIEVERDING, ERIK C & AMBROSIO, ANNE	0235	186.03	12		00031690	09691	04850	2	564 PERCH AVE
SIGMAN, ALAN & DEBORAH	0015	15	35		00002020	08026	09922	2	28 CLARK ST
SILIATO, JOSEPH E	0198	171	24.03		00026450	09192	08217	2	162 SECOND AVE
SILIATO, MATTHEW T & RAPS, MAREE L	0052	46	1.01		00006770	09269	09045	2	31 WILLOW WAY
SIMEK, BRAD & FRANCES M	0044	44.04	8		00005740	08464	06645	2	31 MCGREEVEY DR
SIMON, EILEEN	0174	158	5		00023230	08477	01068	2	158 FLETCHER AVE
SIMON, STACEY L	0155	142	39		00020630	09311	05987	2	415 EUCLID AVE
SIMONS, MARGARET E	0009	11	8.01		00001170	09376	05050	2	100 LAKEWOOD RD
SIMS, LESLIE & PANDOLFE, MATTHEW	0083	69	23		00010910	09711	02352	2	56 MARCELLUS AVE

TAXING DISTRICT NO. 29 MANASQUAN BORO

COUNTY NO. 13 MONMOUTH

NAME OF OWNER ADDITIONAL OWNERS	PAGE NO.	BLOCK NO.	LOT NO.	LOT QUALIF.	ACCOUNT NO.	DEED BOOK	DEED PAGE	CLASS	PROPERTY LOCATION
SIMS, THOMAS M & LINDA	0191	169.02	13		00025540	09234	02118	2	151 SECOND AVE
SINISI, JOHN & KAREN	0107	94	23		00014160	09703	00543	2	94 COLBY AVE
SINISI, JOHN P & KAREN R	0124	112	1		00016350	08007	03856	2	250-250-1/2 MAIN ST E
SIRACUSE, MATTHEW & LISA	0184	165	26.02		00024581	09048	09826	2	67 BEACHFRONT
SISLER, LOUIS A JR & SOPHIE D	0233	186.02	5		00031420	08468	08157	2	565 PERCH AVE
SKEA, LORI & ROBERT	0122	110	14		00016160	09345	03739	2	42 FARRAGUT AVE N
SKINNER, JANET A	0140	127	12.01		00018600	09615	00992	2	85 JACKSON AVE S
SKIPTOMYLUNA, LLC	0132	119	15		00017470	09707	07130	2	29 MCCLELLAN AVE S
SKOKNA, EST OF EDWARD J C/O BELDIN	0108	95	2		00014180	03570	00693	2	48 COLBY AVE
SKOPAK, ROBERT T & CAROLANN E	0101	87	11		00013330	09224	03854	2	275 MAIN ST E
SKOUDIS, EDWARD F & JOSEPHINE M	0231	185	18		00031040	09269	05443	2	346 FIRST AVE-347 BEACHFR
SLAMAN, TIMOTHY & MALETSKY, PAUL	0218	181	15.01		00029190	09755	03411	1	263 BEACHFRONT
SLESAR, STEPHAN JOSEPH JR & JENNIFER	0185	166	7		00024730	09117	00846	2	56 SECOND AVE
SLIVINSKI, JEFFREY & JILL	0193	169.04	11		00025830	09081	02881	2	103-1/4 OCEAN AVE
SMILLIE, IAN T & AMY	0016	16	1.03		00002050	09098	06915	2	4 MINNESINK RD
SMITH, ALAN M & DEBRA A	0033	35	25	C0001	00004258	09665	03293	2	12-1 OSBORN AVE
SMITH, BARBARA K REVOCABLE TRUST	0182	165	6.06		00024350	08557	04051	2	27 BEACHFRONT
SMITH, BRIAN	0187	167	10		00025050	09673	07236	2	122 FIRST AVE-123 BEACHFR
SMITH, DOUGLAS P & BARKER, SUSAN A	0011	12	52		00001420	05224	00849	2	81 MINNESINK RD
SMITH, JAMES	0081	68	73		00010630			2	93-93-1/2 UNION AVE
SMITH, JAMES V & PRISCILLA B	0012	13	19		00001580	03887	00169	2	37 GERTRUDE PL
SMITH, JOAN & SMITH, WILLARD TRUST	0237	187	20		00031930	89809	93772	2	418 FIRST AVE-419 BEACHFR
SMITH, KELLY & HOWARD, BRICE	0177	162	1.02			09678	06950	1	6 OCEAN AVE
SMITH, LAURA ELLEN	0025	26.01	23		00003320	09626	05304	2	15 GARDNERS LN
SMITH, MICHAEL RAYMOND & NANCY ANNE	0202	174.01	8		00027020	09351	09230	2	13 CAPTAINS CT
SMITH, PERRY C & CATHERINE S	0137	124	1.03		00018145	09144	02460	2	76 DEWEY AVE
SMITH, SCOTT ROYAL, TRUSTEE, ET AL	0008	10	33		00000960	09622	09596	2	59 LAKEWOOD RD
SMITH, SHEILIA	0185	166	11		00024770			2	72 SECOND AVE
SMITH, STEPHEN C	0180	163	2.03		00024030	05616	00762	2	104 OCEAN AVE
SMITH, THOMAS J & LESLIE G	0240	189.02	7		00032320			2	26 DEEP CREEK DR
SMITH, WILLIAM	0138	125	18.01		00018330	09555	07910	2	333 PINE AVE
SMULDERS, SUSAN J	0170	157	11.01		00022760	08428	06651	2	43 OCEAN AVE
SMYTH, KEVIN P & ELAINE E	0018	18	28.01		00002350	04885	00808	15F	105 CHURCH ST
SNIFFEN, MICHAEL J & ANNEMARIE	0182	165	15.04		00024420	05726	00830	2	45 BEACHFRONT
SNISCAK, THOMAS & CAROL	0197	171	11		00026330	09481	03935	2	177 FIRST AVE
SNISKY, PAUL & KELLY	0220	182.01	32		00029600	09434	01074	2	551 BRIELLE RD
SNYDER, JOHN & EMILY	0142	129	3		00018800	09682	06325	2	288 PERRINE BLVD
SNYDER, ROBERT B JR	0228	184.04	13		00030660	08440	08505	2	560 TROUT AVE
SNYDER, ROBERT N	0160	148	13		00021370	05270	00250	2	397 MAIN ST E
SOCIETA IMMOBILIARE, LLC	0147	134	6		00019580	09733	09529	2	393 PERRINE BLVD
SOFO, COLIN EDWARD & KIRSTEN WRIGHT	0228	184.04	11		00030640	09691	00384	2	566 TROUT AVE
SOLTYS, STEVEN & DARISH, EST OF JOE	0207	176	23.01		00027800			2	224 FOURTH AVE
SONETT, JOSHUA & NANCY	0217	181	12		00029160	09345	02484	2	269 BEACHFRONT-270 FIRST
SORANNO, CHRISTOPHER G	0091	73	76		00011960	05943	00775	2	153 MARCELLUS AVE
SORIANO, MARY ANN & EDWARD M JR	0005	9	17		00000650	08747	03275	2	17 LAKEWOOD RD
SORINO, ALFRED JOSEPH III & LOUISA	0087	70	141		00014400	09118	00477	2	20 MORRIS AVE
SOUSA, ALBERT E	0131	118	29		00017390	09320	09289	2	289 EUCLID AVE
SOUTH MONMOUTH REG SEWERAGE AUTH	0092	75.02	1		00012110			15C	144 MORRIS AVE
SOUTH MONMOUTH REG SEWERAGE AUTH	0185	165	34		00024680			15C	150 OCEAN AVE
SOUTH STREET ENT, INC C/O FARINACCI	0027	27	8.01		00003470	05797	00722	4A	73-75-77-79 MAIN ST
SPALT, JENNIFER	0080	67	90		00010510	09086	00386	2	68 VIRGINIA AVE
SPATARO, FRANCESCO & TERESA	0022	22	51.01		00002910	05505	00217	2	51 ALLEN AVE
SPAWN, PATRICIA	0227	184.03	13		00030500			2	560 WHITING AVE
SPEARS, BRANDON J & MEREDITH R	0009	10	63		00001080	09132	05084	2	80 NARRUMSON RD
SPIEGLE, HAROLD M & WU, VERA	0120	109	8.04		00015915	09027	00538	2	35 JACKSON AVE N
SPILDNER, LINDA & MACPHAIL, SCOTT	0172	157	28		00023000	05810	00990	2	80 ROGERS AVE
SPINNER, WILLIAM & MARCY	0052	45.06	15.07			09613	04041	2	41 OLD SQUAN RD
SPINOSA, NICHOLAS & CATHERINE	0038	40	15		00004930	09328	09189	2	34 NEWARK AVE
SPINSKY ENTERPRISES, LLC	0241	191	4		00032440	09511	03359	2	519 BRIELLE RD
SPITALETTA 101-4, LLC	0095	81	170.01	C1014	00012550	09036	05070	2	101-4 MOUNT LN
SPIZZ-BRANDL, REYNA	0096	81	170.01	C1057	00012660	08019	09070	2	105-7 MOUNT LN
SPOONER, MARITA	0009	10	77		00001140	05656	00449	2	108 NARRUMSON RD
SPORTELLI, TRACY	0173	157	41		00023120	09712	02631	2	30 ROGERS AVE
SPRATLEY, DOUGLAS & ETALS	0224	184.01	7		00030030	09371	06671	2	319 FIRST AVE
SPRINT COMM CO LP, C/O PROP TAX DPT	0059	54	1		00007760	09071	01396	4A	50 CAMP DR
SQUAN CORT, LLC	0163	150	19.03		00021660	09596	04865	2	32 POTTER AVE N
SQUAN CT CONDO ASSOC	0045	45	15					15F	SQUAN CT
SQUAN PROP, LLC C/O RAMUNDO, KAREN	0035	37	6.03		00004470	08977	07707	2	21 ATLANTIC AVE

TAXING DISTRICT NO. 29 MANASQUAN BORO

COUNTY NO. 13 MONMOUTH

NAME OF OWNER ADDITIONAL OWNERS	PAGE NO.	BLOCK NO.	LOT NO.	LOT QUALIF.	ACCOUNT NO.	DEED BOOK PAGE	CLASS	PROPERTY LOCATION
SQUAN VILLAGE CONDOMINIUM ASSOC	0095	81	170.01				15F	101 MOUNT LN
SQUAN VILLAGE CONDOMINIUM ASSOC	0096	81	170.03				15F	121 CURTIS AVE
SQUAN VILLAGE HISTORICAL SOCIETY	0013	14	18		00001720	05630 00348	15F	105 SOUTH ST
SQUAN VILLAGE PROPERTIES LLC	0078	66.02	126		00010210	09281 06448	4A	29 UNION AVE
SQUILLACE, LUIGI & LETIZIA	0016	17	4		00002110	09664 03888	2	73-75 CHURCH ST
ST VINCENT RICHARD J., JR. TRUSTEE	0135	122	5		00017910	09105 07144	2	324 PINE AVE
STAATS, CHARLES R & JULIA M	0180	163	3.01		00024040	08313 00133	2	112 OCEAN AVE
STAFFORD, WALTER T & EMMA C	0057	50	30		00007510	08096 05237	2	117 SEA GIRT AVE
STAG LANE, LLC C/O SIRACUSE	0184	165	26.01		00024580	09048 09519	2	64 FIRST AVE
STAGLIANO, VINCENT	0207	176	14		00027720	09645 00692	2	227-227-1/2 THIRD AVE
STALKNECHT, PAUL T	0189	168	23		00023600	09206 07684	2	116 SECOND AVE
STAN, PHILIP N III & MCHUGH, ANDREA	0180	163	9		00024100	09177 09687	2	73 SECOND AVE
STANISH, KATHRYN L	0191	169.02	16.03		00025570		2	157 SECOND AVE
STANLEY, CYNTHIA R & ROBERT G	0039	41	6		00005040	05798 00623	2	5 NEWARK AVE
STANLEY, JOHN & REGINA	0053	47	36.03		00006890	09493 08122	2	27 BLAKEY AVE
STANLEY, WILLIAM & GORSKI, LISA MAR	0053	47	37.01		00006910	09300 00638	2	180 BROAD ST
STAR VALLEY HOLDINGS AT 104 MCLEAN	0119	108	2		00015750	09691 03703	2	104 MCLEAN AVE
STARBURST COMPASS, LLC	0053	47	60		00006990	09755 08752	2	81 CURTIS PL
STARK, JAYSON & SYLVIA	0016	17	3		00002100	08956 00772	2	79 CHURCH ST
STARR, PATRICIA A	0034	35	35		00004350	08507 06817	2	23 BEAMS TER
STARR, ROBERT W & SUSAN C	0068	63	31.01		00009120	09600 09618	2	50 PEARCE AVE
STASZCZAK, KELLY	0045	45	15.15		00005840	09536 02245	2	4 SQUAN CT
STATE-WIDE ELEC RE, LLC C/O DIPALMA	0033	35	27		00004280	05990 00823	4A	81 BROAD ST
STECHER, JOHN & LINDSAY	0188	167	15		00025100	09161 04081	2	132 FIRST AVE-133 BEACHFR
STEGER, DONALD R & KATHLEEN R	0087	70	139		00011430		2	24 MORRIS AVE
STEHLE, MICHAEL & MARY ELIZABETH	0083	69	3		00010810	09413 04613	2	18 MARCELLUS AVE
STEINEL, RORY & JO MARIE	0200	174	97		00026830	09564 00916	2	490 LONG AVE
STEINEL, RORY & STEINEL, JO MARIE	0190	169.01	50.02		00025460	08726 02167	2	526 MAIN ST E
STEINER, DENISE	0110	97	8.01		00014580	09084 01913	2	22 FLETCHER AVE
STEMPNIEWICZ, REGAN A	0013	14	19		00001730	09066 05636	2	99 SOUTH ST
STERLING CAIN, LLC	0060	56	38	C0017	00007990	09509 02489	4A	200 PARKER AVE UNIT 17
STERLING CAIN, LLC C/O SCHWIER	0060	56	38	C0016	00007980	08776 09108	4A	200 PARKER AVE UNIT 16
STEVENS, DAVID A & LAURA A	0134	121	8		00017740	08402 02779	2	360 PINE AVE
STEVENSON, KIM A & DEIRDRE M	0163	150	25		00021690	08838 06938	2	20 POTTER AVE N
STEWART, JAMES A & VIRGINIA M	0021	22	16		00002790	08020 05481	2	44 CHURCH ST
STEWART, MICHAEL W & COKELEY, SANDR	0043	44.03	1		00005590	09269 06175	2	19 JAMES PL
STILES, SANDRA E	0177	162	3.01		00023670	05968 00139	2	10 OCEAN AVE
STILLMAN, NOREEN O	0010	12	11		00001280	05498 00559	2	68 MOHEGAN RD
STILLO, JOSEPH V & ELISE A	0027	27	16		00003550	09202 09775	2	39 MAIN ST
STIRES, CRAIG & AMY	0173	157	39.03		00023115	09700 03052	2	32 ROGERS AVE
STOCKS, AILEEN R	0122	110	10		00016125	09548 05212	2	89 MCLEAN AVE
STOFFELS, DANIELLE & GARETT	0099	85	11.01		00013010	09458 02921	2	272 PINE AVE
STOMA, PETER H & MEREDITH K	0169	155	11		00022540	09076 03121	2	26 PEARCE CT
STOPA, JOAN M	0040	41	16		00005140	03839 00858	15F	32 TRENTON AVE
STORAGE DEPOT C/O OUTFRONT MEDIA	0062	56	38	B01		09401 00475	4A	200 PARKER AVE
STORAGE DEPOT ASS'N C/O SCHWIER, H	0059	56	38				15F	200 PARKER AVE
STOUT, JASON & LAUREN	0047	45	28		00006090	09572 09322	2	199 BROAD ST
STRIMPLER, CHARLES A	0046	45	23		00006050	09754 03700	2	219 BROAD ST
STROFF, MICHAEL & DEBRA A	0189	168	19		00025320	08468 00961	2	132 SECOND AVE
STROUT, GORDON	0202	174.01	12		00027060	09117 07536	2	21 CAPTAINS CT
STRUCICH, JOSEPH A & ERNESTINE	0116	105	6		00015330	04997 00489	2	90 MINERVA AVE
STRUGIBENETTI, JESSICA & GRAMMER, R	0036	38	8		00004600	09122 03285	2	58 OSBORN AVE
STUDER, BRENT & JENNIFER L	0048	45.02	20		00006320	09086 04254	2	7 CHERRY PL
SUBOYA, JOANN; PENTON, B & HOOD, D	0003	7	24.01		00000320	08980 09201	2	75 NARRUMSON RD
SUDOL, SHEA L&BULLOCK, MANDIE SUDOL	0187	167	13		00025080	09207 09096	2	128 FIRST AVE-129 BEACHFR
SUGAR RUN, LLC C/O COYLE	0103	90	8		00013550	08573 00372	4A	38 TAYLOR AVE
SULLIVAN, BARRY & TRACY	0055	49	13.01		00007310	05318 00034	2	149 CURTIS PL
SULLIVAN, LEONARD D JR & MARGARET K	0124	112	11.03		00016430		2	65 FLETCHER AVE
SULLIVAN, MICHAEL W & JAMIE PRIMAK	0111	98	6		00014690	09474 04404	2	84-84-1/2 WYCKOFF AVE
SUMMERS, RAYMOND S & ANNE G	0106	94	2.07		00013960	08070 04037	2	72 COLBY AVE
SUNRISE TM OF MSQN, LLC C/O ZHANG	0064	61	13.01		00008500	08714 01489	4A	109 TAYLOR AVE
SUNSET CLOUDS, LLC	0185	166	10		00024760	09711 04591	2	70-70-1/2 SECOND AVE
SUPPA, MICHAEL A	0186	166	20		00024860	08834 00566	2	45 FIRST AVE
SURFSIDE EST C/O HEARTHSTONE MGMT	0214	179	1.01				15F	209 BEACHFRONT
SUSAN D MELCHIONE REVOCABLE TRUST	0190	169.01	50.01		00025450	09685 04882	2	522 MAIN ST E
SUTOR, PAUL K & ANN C	0048	45.02	15		00006270	09068 05005	2	28 OLD SQUAN RD
SUTTON, WILLIAM J III & CHRISTEL	0040	42	14		00005220	05785 00144	2	23 TRENTON AVE
SUZANNE CAMPION REVOCABLE TRUST	0080	67	61.01	C0009	00010479	09738 04806	2	104 VIRGINIA AVE

TAXING DISTRICT NO. 29 MANASQUAN BORO

COUNTY NO. 13 MONMOUTH

NAME OF OWNER ADDITIONAL OWNERS	PAGE NO.	BLOCK NO.	LOT NO.	LOT QUALIF.	ACCOUNT NO.	DEED BOOK	DEED PAGE	CLASS	PROPERTY LOCATION
SWEENEY, JAMES & DANIELLE	0225	184.02	9		00030300	09159	04075	2	574 SALMON AVE
SWEENEY, TERRANCE & DEFOREST, MARY	0203	175	20		00027290	05510	00763	2	452 BRIELLE RD
SWEETMAN, KYLE&VISCEGLIA,KRISTINA M	0028	27	21		00003600	09540	03712	2	9 MAIN ST
SWIECINSKI, JILL	0177	161	7		00023640	09302	02036	1	STOCKTON LAKE BLVD
SWIECINSKI, JILL & DAVID	0176	160	6.02		00023540	09427	03982	2	227 STOCKTON LAKE BLVD
SWIGGETT, JANE	0139	126	23		00018470	09077	06277	2	377 PINE AVE
SWOYER, GEORGE & FENN, CHRISTINA	0206	176	3		00027630	09356	09986	2	540-540-1/2 BRIELLE RD
SYBY, DOUGLAS J & RIDDLE, BARRIE	0013	14	10		00001650	08320	09279	2	27 GERTRUDE PL
SYCOFF, TODD A & STACI	0158	147	5.01		00021040	09583	03776	2	432 EUCLID AVE
SYLVESTER, JEFFREY G & SUSAN M	0012	13	11		00001540	09265	03807	2	60 CLARK ST
TABOR, NICHOLAS W & CAROL A	0119	107	12		00015720			2	79 COWART AVE
TACKETT, FRANCIS A & DANIELLE P	0184	165	30		00024630	09117	01263	2	74 FIRST AVE-75 BEACHFRON
TAFARO, DEVINN & CHRISTOPHER M	0020	21	5		00002630	09566	02232	2	9 ALLEN AVE
TAGLIONE, MARK & VICTORIA A	0100	86	21.01		00013200	09452	03617	2	275 EUCLID AVE
TANIS, JOHN F, TRUSTEE	0181	164	11.01		00024170	09201	01204	2	29 FIRST AVE
TANSEY, WILLIAM J & MARGARET T	0027	27	18		00003570			2	31 MAIN ST
TARANTINO, JANE E & MICHAEL E	0222	182.03	10		00029880	08892	00163	2	568 POMPAO AVE
TARANTINO, JANICE M	0029	31	11.01		00003840	05654	00576	2	137 ATLANTIC AVE
TARANTINO, MAUREEN & ANTHONY JR	0174	158	13		00023310	08507	09584	2	155 MCLEAN AVE
TARLETON, STEVEN H	0007	10	5.01		00000840	05251	00542	2	113 LAKEWOOD RD
TASSINI, JOHN R & MARY M	0049	45.03	52		00006440	09393	06732	2	11 SPRUCE AVE
TATARSKI, JOSEPH S & NINA E	0138	125	21.01		00018340	09535	04226	2	327 PINE AVE
TAWGIN, JOHN SHAWN	0060	56	38		00008010			4A	200 PARKER AVE UNIT 19
TAYLOR 77, LLC	0066	62	19		00008790	09704	01224	4A	77 TAYLOR AVE
TAYLOR, CLIFFORD E JR & SCHOENECK, A	0001	4.01	7		00000070	09635	02912	2	111 MANITO RD
TAYLOR, HEATHER	0157	146	3		00020850	09349	02902	2	470 EUCLID AVE
TAYLOR, ROGER W & MARGARET D	0022	22	31.04		00002820			2	76 CHURCH ST
TAYLOR, ROGER W & MARGARET D	0098	82	56.01		00012945			4B	3 MOUNT LN
TAYLOR, TRACEY & FALCONER, MAUREEN	0189	168	21		00025340	05934	00242	2	124 SECOND AVE
TEASDALE, CHRISTOPHER & KRISTEN	0102	87	13		00013350	09290	06020	2	267 MAIN ST E
TEICHER, SHAWN REID	0066	62	14		00008710	09689	09294	2	47 TAYLOR AVE
TELLA, JOSEPH & DAY, JESSICA	0048	45.02	18		00006300	09425	09153	2	2 SPRUCE AVE
TELLEFSEN, MARY ELLEN GEORGAS	0022	22	54.01		00002930	09751	02868	2	63 ALLEN AVE
TELLIHO, DIANE	0133	120	24		00017630	09160	09395	2	375 EUCLID AVE
TELLIHO, LINDA	0133	120	26		00017640	09064	05578	2	371 EUCLID AVE
TEMPLE, ALFRED & DOROTHY; GAESTEL,	0038	40	11		00004890	09078	07289	2	63 MAIN ST N
TEMPLE, JULIE	0039	41	11		00005090	09700	04461	2	31 NEWARK AVE
TENENBAUM, ALAN SCOTT & ANTONIA A	0174	158	1.03		00023190	09087	01189	2	144 FLETCHER AVE
TENENBAUM, ELLEN & ZIMMERMAN, CRAIG	0181	164	24.01		00024240	09474	09275	2	22 SECOND AVE
TERZIS, CASEY L & NICOLE	0001	4.01	13		00000100	09379	05953	2	99 MANITO RD
TESTA, JOSEPH & MULLEN, CHRISTINE	0017	17	20		00002280	08056	06718	2	40 FISK ST
THAKARAR, DINA	0083	69	19		00010890	09464	02080	2	48 MARCELLUS AVE
THATCH, DAVID & SUSAN	0201	174	121.04		00026950	09205	08909	2	422 LONG AVE
THATCH, ELIZABETH D	0144	130	29		00019070	09422	04842	2	377 RIVER PL
THE MARINO FAMILY TRUST	0220	182.01	26		00029540	09494	01256	2	566 TARPON AVE
THEEMLING, FRED J JR	0200	174	90		00026800	08078	03887	2	500 LONG AVE
THOMAS, PAMELA L	0018	18	24.01		00002320	09093	00847	2	25-27 FISK ST
THOMAS, RICHARD H & DEBORAH L	0066	62	22.01		00008820			2	56 PARKER AVE
THOMPSON, DIANE C	0059	56	38		00007880	05567	00450	4A	200 PARKER AVE UNIT 6
THOMPSON, DIANE C	0060	56	38		00007960	05503	00652	4A	200 PARKER AVE UNIT 14
THOMPSON, DIANE C	0060	56	38		00007970	05503	00652	4A	200 PARKER AVE UNIT 15
THOMPSON, JAMES L & DIANE C	0061	56	38		00008040	05406	00565	4A	200 PARKER AVE UNIT 22
THOMPSON, JUSTIN J & DEVON	0067	62	59.03		00008910	09115	05739	2	44 PARKER AVE
THOMPSON, KEVIN M & SUSAN M	0034	37	3.01		00004420	08288	00883	2	41-43 ATLANTIC AVE
THOMPSON, KEVIN M & SUSAN M	0035	37	4.01		00004430	08177	03391	2	37-39 ATLANTIC AVE
THOMPSON, KRISTIN M	0141	128	15.03		00018740	09687	09668	2	77 MCCLELLAN AVE S
THOMPSON, PAUL J & RITA M	0133	120	15		00017590	09121	08040	2	372 CEDAR AVE
THOMPSON, TIMOTHY C & SIU LAN	0123	111	16		00016290	09352	00209	2	53 MCLEAN AVE
THOMS, JAMI RAE	0005	9	4.01		00000590	09426	04176	2	25 LAKEWOOD RD
THOMS, RICHARD	0115	103	6.02		00015190	09398	03077	2	126 LAKE AVE
THOMSON, BARRY A & DEBORAH L	0138	125	1.01		00018270	08994	08253	2	66-66-1/2 FARRAGUT AVE S
THORN, RAYMOND A	0061	56	38		00008060			4A	200 PARKER AVE UNIT 24
THROCKMORTON, THEODORE & DORF, LAUR	0224	184.01	19		00030150	08944	07925	2	351 FIRST AVE
THURLOW, JOHN	0073	64	27.01			09687	02809	2	34 BROAD ST, UNIT 303
TIBORIS, E. PETER & CHRISTINE D	0124	112	2.02		00016355	09242	01307	2	256 MAIN ST E
TICE, WILLIAM & KERRY	0006	9	29		00000760	09030	04787	2	165 SOUTH ST
TIELMAN, MENNO & DEBRA K	0176	160	8.02		00023570	09443	01631	2	67 POTTER AVE N
TIELMAN, MENNO & DEBRA K	0177	161	9		00023650	09443	01631	1	STOCKTON LAKE BLVD

TAXING DISTRICT NO. 29 MANASQUAN BORO

COUNTY NO. 13 MONMOUTH

NAME OF OWNER ADDITIONAL OWNERS	PAGE NO.	BLOCK NO.	LOT NO.	LOT QUALIF.	ACCOUNT NO.	DEED BOOK PAGE	CLASS	PROPERTY LOCATION
TIGER, RICHARD L	0121	109	16		00015990		2	119 MCLEAN AVE
TIGHE, SEAN J & CORRINE L	0164	151	19		00021860	08963 05941	2	13 SIMS AVE
TIGNER, NANCY	0077	66	42		00010110	09636 05062	2	58 CURTIS AVE
TIKI LUNA PROPERTIES, LLC	0105	94	1.01		00013870	09132 04809	2	90 COLBY AVE
TILTON, FLOYD	0017	17	13		00002210	05569 00049	2	43 CLARK ST
TILTON, ROBERT & DIANE	0016	17	1		00002080	04422 00590	2	10 FISK ST
TIPALDI, RICHARD & JOYCE Y REV TRST	0089	71	142		00011700	09076 08414	2	15 MORRIS AVE
TISCHIO, JOHN P & NANCY S	0166	153	10.01		00022180	05103 00488	2	17 MEADOW AVE
TOBIA, PETER & PATRICIA	0101	86	33		00013250	09513 04213	2	251 EUCLID AVE
TOEY, PATRICIA A	0011	12	23		00001340	04460 00828	2	92 MOHEGAN RD
TOMASSO, RAYMOND M JR	0202	175	3		00027120		2	520 BRIELLE RD
TONKOVICH, LAUREN & MAHONEY, JOHN	0045	45	15.17		00005860	09725 03022	2	8 SQUAN CT
TOROWICZ, WILLIAM R & DEBORAH L	0089	71	116.03		00011590		2	69 MORRIS AVE
TORTA, JAMES	0031	35	6		00004080	09151 00287	2	48 MAIN ST
TOSCANO, LISA ANN	0028	27	24.02		00003635	09445 00855	2	26 CENTRAL AVE
TOUHEY, DENISE & TIMOTHY	0007	9	34.02		90000800	09567 05129	2	171 SOUTH ST
TOWNSHIP OF WALL	0002	6	47				15C	2511 LENAPE TR
TOYE, STEPHEN & BONNA	0055	49	6		00007240	09391 02674	2	121-121-1/2 CURTIS PL
TRACEY, MICHAEL	0044	44.04	11.01		00005770	09302 04470	2	41 MCGREEVEY DR
TRACEY, TIMOTHY S & KATHLEEN T	0151	137	8.01		00020110	08571 09060	2	398 VIRGINIA AVE E
TREACY, MARY J	0022	22	37		00002880		2	62 CENTRAL AVE
TREADWELL, LARRY M & ELISA N	0221	182.02	2		00029640	08156 08230	2	553 TARPON AVE
TRELEASE, WILLIAM P & KATHLEEN M	0125	112	16		00016480	09596 07226	2	45 FLETCHER AVE
TRENCH, AMALIA M	0166	152	21		00022090	05266 00978	2	444 MAIN ST E
TRENCH, WILLIAM SCOTT & DIGANGI, DIANE	0162	150	18		00021650	09332 06087	2	9 ROGERS AVE
TRENGROVE, JOHN T JR & DONNA L	0064	61	60.04		00008520		2	88 PARKER AVE
TRESNAN, JANE M	0142	129	11.01		00018840	09636 05241	1	306 PERRINE BLVD
TRIGGIANO, CARMEN G	0024	25	40		00003110	09322 02759	2	50 CENTRAL AVE
TRIGGIANO, LORI A	0039	41	4		00005020	08367 08947	2	126 ATLANTIC AVE
TRILLI, JOHN A & GRACE A	0149	136	9		00019770	05399 00122	2	117 GLIMMER GLASS CIR
TRIMBLE, JEAN L	0111	98	8		00014710	09698 05350	2	76 WYCKOFF AVE
TRIOLO, JOSEPH	0240	189.02	4		00032290	08809 08402	2	14 DEEP CREEK DR
TRISCHITTA, JAMES R & ANDREA	0119	107	8		00015680	08571 00379	2	75 MCCLELLAN AVE N
TRISCHITTA, JOHN R & ROSEANNE	0165	152	7		00021970	09133 09904	2	19 PERSHING AVE
TRISCHY, TIMOTHY	0113	99	5		00014990	05806 00536	2	58 STOCKTON LAKE BLVD
TROCCOLI, NICHOLAS	0224	184.01	18		00030140	09405 04984	2	349 FIRST AVE
TROY, KAREN & ALYSON & POTTS, MATTH	0009	10	68.01		00001100	09678 08239	2	90 NARRUMSON RD
TRW PROPERTIES, LLC C/O WHITE	0062	58.02	1.01		00008270	08372 00838	4B	129 PARKER AVE
TRW PROPERTIES, LLC C/O WHITE	0063	60	6.05		00008360	08372 00838	4A	125 PARKER AVE
TRZYNA-CIEKURS, JACKIE	0205	175	49		00027440	09374 07264	2	459 LONG AVE
TSONTAKIS, MICHAEL S & TRACEY H	0190	168	27		00025400	08164 07459	2	108-108-1/2 SECOND AVE
TUCKER, CHRISTOPHER & CHERYL	0011	12	29.01		00001360	09164 00319	2	100 MOHEGAN RD
TUCKER, VERONICA O & JONATHAN K	0101	86	35		00013260	09611 01102	2	22 WARREN AVE
TUCKER, WILLIAM & BARBARA	0033	35	25	C0012	00004269	08968 04431	2	20-1 OSBORN AVE
TUITE, ANDREW & COURTNEY	0052	47	1.01		00006800	08677 02114	2	96 BROAD ST
TULLOCK, BRYAN & JANINE	0046	45	17.02		00005980	09005 05973	2	241 BROAD ST
TULLY, JOSEPH E & PATRICIA A	0030	31	15				1	1011 NEW BRUNSWICK AVE
TULLY, THOMAS ROBERT & GLASHOW, COU	0174	158	9.03		00023270	09585 00715	2	167 MCLEAN AVE
TUOHY, JAMES & TUOHY, MARYANN	0026	26.02	19		00003410	08872 05357	2	2 GARDNERS LN
TURBITT, ELIZABETH B	0034	35	37		00004370	08665 02164	2	11 BEAMS TER
TUREK, LAURA A & JEFFREY E	0123	111	9		00016240	08986 00812	2	54 FLETCHER AVE
TURIANO, ANGELA A	0164	151	20		00021870	08951 02238	2	15 SIMS AVE
TURNBACH, JEROME J & AIMEE R	0034	35	38.01		00004380	05692 00475	2	7 BEAMS TER
TURNBACH, NANCY & ED; MCDONNELL, P	0219	182.01	10		00029380	05919 00948	2	277 FIRST AVE
TURNBACH, NANCY & ED, MCDONNELL, P	0198	171	25		00026470	05824 00038	2	163 FIRST AVE
TWICE C, LLC C/O COSENTINO	0026	27	4		00003440	08293 07381	4A	9 SOUTH ST
TWO THIRTY FUN, LLC C/O OLD, DANIEL	0212	177	54		00028520	08845 02242	2	231-231-1/2 SECOND AVE
TYNAN, PATRICK & DIANA	0203	175	10		00027190	09657 06680	2	492 BRIELLE RD
TYNDAY, SHEILA	0194	170	11		00026030		2	173 BEACHFRONT-174 FIRST
UNION AVENUE 33 LLC	0078	66.02	31.01		00010200	09320 03389	4C	33 UNION AVE
URBAN, RONALD E & LINDA L	0230	185	13		00030990	05556 00231	2	334 FIRST AVE-335 BEACHFR
US COAST GUARD	0186	166	35.02		00024900		15C	OCEAN AVE
UTTERBACK, OLIN & CIUNGA, MICHELE	0022	22	32.01		00002830	09602 05359	2	66 CHURCH ST
VACATION VILLAS, LLC	0179	162	17.05		00023870	09362 01904	2	66 OCEAN AVE
VACATION VILLAS, LLC	0179	162	17.06		00023880	09362 01904	2	68 OCEAN AVE
VACCARO, JOHN & DANA	0100	86	1		00013120	09398 07275	2	250 CEDAR AVE
VALGENTI, FRANCIS J JR & BRIDGIT E	0165	152	15		00022050	08343 02465	2	12 SIMS AVE
VALLIO, EMIL & JENNIFER	0040	41	13		00005110	09110 08342	2	37 NEWARK AVE

TAXING DISTRICT NO. 29 MANASQUAN BORO

COUNTY NO. 13 MONMOUTH

NAME OF OWNER ADDITIONAL OWNERS	PAGE NO.	BLOCK NO.	LOT NO.	LOT QUALIF.	ACCOUNT NO.	DEED BOOK	DEED PAGE	CLASS	PROPERTY LOCATION
VAN DAM, SALLIE & KEVIN	0140	126	35		00018520	09707	02752	2	353 PINE AVE
VAN PELT, GREGOR & DOLORES	0129	116	11		00017130	09526	06670	2	329 MAIN ST E
VANARELLI, DONALD & MARION	0211	177	39		00028390	08165	08643	2	199 SECOND AVE
VANGELI, ANTHONY & DEBORAH	0087	70	127		00011370	09361	00009	2	48 MORRIS AVE
VANNELLI,DEREK M&RAZZANO,CAROLYN, A	0097	82	15.01		00012780	09359	09979	2	25 EUCLID AVE
VANPELT, CYNTHIA & RICHARD	0106	94	2.02		00013910			2	62 COLBY AVE
VANSTOLK, MICHAEL A & JOANNE S	0154	142	13		00020510	05058	00936	2	440 CEDAR AVE
VANTREASE, DEBRA	0009	10	71.01		00001110	08517	02353	2	94 NARRUMSON RD
VANWICKLE, KENNETH & MARY	0089	71	132		00011660	08168	00781	2	37 MORRIS AVE
VARIO, FRANK & NANCY	0054	48	31.01		00007160	08678	01438	2	190 BROAD ST
VASILENKO, DAVID J & GAIL B	0065	62	13		00008700	09338	09699	2	43 TAYLOR AVE
VAYAS, ANGELO & MARY	0170	157	8		00022730	08587	04039	2	29 OCEAN AVE
VECCHIO, RALPH & SUSAN	0147	133	30.03		00019490	09652	06150	2	413 RIVER PL
VELARDI, TAYLOR	0096	81	170.01	C1052	00012610	09701	08863	2	105-2 MOUNT LN
VENINO, MARK L	0056	50	20		00007410	05684	00466	2	118 CURTIS PL
VERA, LINDA	0238	189	2.09	C0005	00032080	09405	01814	2	10 DRAWBRIDGE LN
VERDI, SEAN J & KATHERINE	0042	44.01	2		00005380	08682	05632	2	6 MCGREEVEY DR
VERGA, JANET	0042	44.01	8		00005440	08766	09846	2	157 MAIN ST N
VERIZON WIRELESS	0180	163	1	T01				4A	NEAR SKATE PARK 69 SECOND
VERIZON WIRELESS	0196	171	1.01	T01				4A	580 MAIN ST E
VERIZON WIRELESS	0221	182.02	5	T01				4A	563 TARPON AVE
VERIZON WIRELESS	0242	883	39.01	T01				4A	233 MAIN ST E
VERMEULEN, RICHARD F & COLLEEN R	0069	63	42		00009210	09179	09425	2	33 PARKER AVE
VERRAN, CRAIG & MARIE	0196	171	6.03		00026310	08223	04153	2	564 MAIN ST E
VERSACI, DUDLEY & GORGA, CARLY	0012	13	7		00001520	09683	03782	2	46 LAKEWOOD RD
VIDREIRO, JORGE & SHEILA	0121	109	18		00016010	09074	06322	2	109 MCLEAN AVE
VIEBROCK, CHRISTINE A	0033	35	25	C0005	00004262	08908	00158	2	12-5 OSBORN AVE
VIEWS AT THE BEACH CONDO ASSOC INC	0196	171	1.01					15F	580 MAIN ST E
VIGGIANO, MICHAEL & DOROTHY P	0215	179	1.01	C2151	00028780	08165	01240	2	215-1 BEACHFRONT
VIGLIANTI, ROBERT SCOTT	0238	189	2.10	C0001	00032110	09004	02996	2	1 DRAWBRIDGE LN
VIGNA, EVELYN M	0155	142	33		00020600	08895	06422	2	429 EUCLID AVE
VILLANI, JOSEPH R	0019	19	16.01		00002430	09696	07660	2	34 WIGWAM PA
VILLANI, JOSEPH R & LINA M	0018	19	14.01		00002420	09677	04783	2	30 WIGWAM PA
VINCENT MANAHAN REVOCABLE TRUST	0046	45	15.23		00005920	09360	01874	2	20 SQUAN CT
VIRGINIA CROSSING, LLC	0079	67	61.01			08900	09846	15F	VIRGINIA AVE
VISCEGLIA, FRANK D JR & SANDRA A	0235	186.03	15		00031720	09387	03946	2	574 PERCH AVE
VITA, ALBERT T SR & DOLORES M	0050	45.05	4		00006560	09104	07303	2	27 OLD SQUAN RD
VITOLO HOLDINGS II, LLC	0093	77	55.01		00012160	09385	01226	4A	106 UNION AVE
VITOLO HOLDINGS III, LLC	0081	68	69.01		00010620	09454	06832	4A	87 UNION AVE
VITOLO, MICHAEL L & KARIM	0081	67	102		00010540	09262	04530	2	46 VIRGINIA AVE
VIVIANI, VINCENT & LYNETTE	0050	45.06	1		00006610	09019	05643	2	1 SEA GIRT AVE
VIZZI, ROSARIO & SALLY A	0096	81	170.01	C1053	00012620	09646	03705	2	105-3 MOUNT LN
VODOFSKY QPR TSTS; SIGALOW&VODOFSKY	0229	184.05	9.01		00030780	09757	03491	2	574 PIKE AVE
VOELBEL, GERALD T & RICHELLE	0199	172.01	8		00026670	09261	03287	2	191 FOURTH AVE
VOELKSEN, JOHN & PAMELA	0047	45.01	27.02		00006170	08809	06570	2	22 SPRUCE AVE
VOGEL, JEFFREY J & KAREN P	0015	15	10.01		00001940	05883	00828	2	25 IROQUOIS RD
VOGEL, JUSTIN D & ALLISON	0120	108	10		00015830	09663	00267	2	51-53-55 JACKSON AVE N
VOGEL, JUSTIN D & ALLISON L	0092	73	97		00012070	09739	05410	2	124 MORRIS AVE
VOLUNTEER ENGINE CO NO 2 INC	0063	60	1.01		00008340			15F	111 PARKER AVE
VOORHEES, ABRAM V & LORELEI L	0021	21	11.02		00002710	08682	06256	2	96 CHURCH ST
VORBACH, KELAN	0010	12	15.01		00001300	05140	00217	2	74 MOHEGAN RD
VOSTAL, KELLY L	0139	126	3		00018380	09465	03459	2	348 VIRGINIA AVE E
VOWTERAS, JOHN & TIFFANIE	0018	19	8.01		00002400	09397	04860	2	20 WIGWAM PA
VUKOVIC, DZEVAT	0214	178	47		00028710	08694	02341	4A	233-233-1/2 FIRST AVE
VULTAGGIO, FRANK P & LINDA E	0174	158	1.04		00023200	09009	02818	2	34 JACKSON AVE N
W.S.C., LLC	0062	57	2.01		00008210	09755	04043	4A	6 STOCKTON LAKE BLVD
WADE, RYAN & LAUREN	0056	50	15		00007370	09183	04598	2	100 BLAKEY AVE
WAGNER, ALICIA M	0041	43	15		00004360	09586	03272	2	54 RIDGE AVE
WAGNER, JODY & SHADEK,CHRISTOPHER L	0162	150	1.02		00021540	09628	05490	2	400 MAIN ST E
WAGNER, ROBERT CHARLES & DEBRA ANN	0229	184.05	16		00030850	09126	05506	2	550 PIKE AVE
WAITZEL, LAURIE ANNE & TUFTS,ANDREW	0002	4.02	29		00000170	09557	01335	2	65 MANITO RD
WALDEYER, ROBERT W & CHRISTINE L	0085	70	30		00011150	08992	06846	2	69 MARCELLUS AVE
WALDRON, MARSHA ANN & JOHN ANDREW	0080	67	61.01	C0005	00010468	09356	08506	2	96 VIRGINIA AVE
WALEK, RICHARD & MICHELE	0219	182.01	14		00029420	09326	04355	2	267 FIRST AVE
WALEWANDER, JOHN L & HEIDI I SCHUET	0236	187	6		00031790	09411	02965	2	386 FIRST AVE-387 BEACHFR
WALL, WILLIAM & MAUREEN BERNADETTE	0077	66	34		00010070	05311	00009	2	42 CURTIS AVE
WALLACE, BETH ANN	0049	45.03	49		00006410	09708	02658	2	35 WILLOW WAY
WALLER, MICHAEL & PATRICIA	0137	124	5		00018150	05388	00681	2	290 VIRGINIA AVE E

TAXING DISTRICT NO. 29 MANASQUAN BORO

COUNTY NO. 13 MONMOUTH

NAME OF OWNER ADDITIONAL OWNERS	PAGE NO.	BLOCK NO.	LOT NO.	LOT QUALIF.	ACCOUNT NO.	DEED BOOK	DEED PAGE	CLASS	PROPERTY LOCATION
WALLS, MICHAEL & CAREN	0105	93	15		00013840	09354	04667	2	75 COLBY AVE
WALSH, DANIEL & MARY	0225	184.01	22		00030180	09462	05718	2	359 FIRST AVE
WALSH, DAVID M & DEROCHE, LOIS A	0133	120	13		00017580	09135	09565	2	368 CEDAR AVE
WALSH, ELIOT & JESSICA A	0051	45.06	6		00006680	09166	06522	2	146 MAIN ST N
WALSH, GARY R & PATRICIA T	0227	184.04	5		00030580	09332	02633	2	563 SALMON AVE
WALSH, GUY M, ANN C, DANIEL & RYAN	0107	94	21		00014140	09387	09494	2	45 STOCKTON LAKE BLVD
WALSH, JAMES T & JEANNE E	0133	120	7		00017550	05703	00625	2	356 CEDAR AVE
WALSH, JOANNE	0101	86	31		00013240	09121	04037	2	253 EUCLID AVE
WALSH, KEITH P & CHRISTINE L	0036	39	7.01		00004680	09561	06819	2	15 ELIZABETH AVE
WALSH, KERRY	0204	175	25		00027340	09121	04053	2	434 BRIELLE RD
WALSH, MICHAEL J & WOJCIK-MARTINEZ,	0083	69	27		00010930	09592	08221	2	66 MARCELLUS AVE
WALSH, NANCY P & JOSEPH F	0213	178	3		00028560	09680	01477	2	576 BRIELLE RD
WALTER, DOROTHY M	0140	127	1		00018550	09183	07368	2	356 RIVER PL
WALTSACK, ANNE C	0070	64	9		00009400			2	39 PEARCE AVE
WALTSACK, JOHN W & MARYANNE	0092	76	4.02		00012130	09004	00435	2	279 PERRINE BLVD
WANNER, DEREK & HEATHER	0150	136	29		00019970	09508	06041	2	155 GLIMMER GLASS CIR
WARD, PATRICK & KIMBERLY	0104	93	4.01		00013700	09262	06507	2	61 COLBY AVE
WARE, CHARLES & MARY	0122	110	11		00016130	08130	03482	2	85 MCLEAN AVE
WARING, ANDREW D & ZIRRITH, ANNE M	0134	121	19.01		00017790	09053	09957	2	53 JACKSON AVE S
WARJANKA, STEVEN	0207	176	17.01		00027750	09129	05487	2	221 THIRD AVE
WARREN, COLIN T & THERESA M	0055	48	33.01		00007180	08103	00490	2	6 BLAKEY AVE
WASHINGTON, NANCY A	0116	105	4.02		00015320	09312	05719	2	100 MINERVA AVE
WASNESKY, ERIC M & KIMBERLY	0106	94	3		00013970	09344	08642	2	54 COLBY AVE
WASTACK, LINDA	0115	104	2		00015260	08750	01748	2	131 STOCKTON LAKE BLVD
WATSON, ALEXANDER H & REBECCA	0201	174.01	3		00026970	08807	00285	2	3 CAPTAINS CT
WATSON, THOMAS & NICOLINA	0008	10	37		00000980	09231	08966	2	49 LAKEWOOD RD
WATSON, THOMAS W JR & NICOLINA	0005	9	11.01		00000620	08933	07695	2	8 ACPOAN PL
WEAG, WILLIAM E & SANDRA L	0198	171	37.01		00026570	08184	04711	2	149 FIRST AVE
WEBER, BLAKE & ALEKSANDRA	0219	182.01	18		00029460	09591	04493	2	257 FIRST AVE
WEBER, JEFFREY J & LISA A	0018	18	23		00002310	09028	09306	2	33 FISK ST
WEEKS, DAVID P & JOAN B	0162	150	11		00021600	05221	00067	2	13-15 LOCKWOOD AVE
WEEKS, JAMES	0114	99	7.01		00015010	09225	08085	2	76 STOCKTON LAKE BLVD
WEEKS, PAUL & FRANCES	0138	125	4		00018280			2	326 VIRGINIA AVE E
WEI, AUSTIN & AMY	0196	171	1.01	C0003	00026260	09464	05834	2	580-3 MAIN ST E
WEINSTEIN, ANDREW & DANA	0034	35	30		00004300	09304	03715	2	18 BEAMS TER
WEIR, DOUGLAS & PATRICIA A	0190	168	29		00025420	08396	04061	2	123 OCEAN AVE
WEIRMAN, MARION H	0129	116	4		00017050	09691	05826	2	328 EUCLID AVE
WEISERT, LEE N	0128	115	16		00016970	05101	00882	2	361 MAIN ST E
WEISS, BRAD A & JODI & ERIC	0165	152	9		00021990	09506	02497	2	13 PERSHING AVE
WEISS, ELIZABETH A	0214	178	48		00028720			2	235 FIRST AVE
WEISS, JOHN R	0201	174	111.01		00026890	05711	00344	2	462 LONG AVE
WELLS, ROBERT D & JILL N	0135	122	7		00017920	05677	00016	2	328 PINE AVE
WELSH, HUGH C & MICHELLE D	0196	170	21.03		00026230	09426	02099	2	145 BEACHFRONT
WENDT, BRUCE C & SUSAN E	0083	69	21		00010900	09537	09632	2	52 MARCELLUS AVE
WENTHE, ALEX & SCLAFANI, GABRIELLE	0079	67	53.01		00010440	09418	06057	2	81-81-1/2 CURTIS AVE
WERTZ, JAN	0061	56	38		00008050			4A	200 PARKER AVE UNIT 23
WEST, DANIEL A & DAWN M	0046	45	16.01		00005960	08754	06481	2	75 SEA GIRT AVE
WESTON, STEPHEN & KATHRYN	0067	62	58.03		00008900			2	40 PARKER AVE
WHALEN, JOHN JOSEPH III & JILL A	0007	10	19		00000900	09404	01714	2	89 LAKEWOOD RD
WHITAKER, SPRING & DAVID	0053	47	64.02		00007010	08932	06260	2	76 CURTIS PL
WHITE, CHRISTINE A	0134	121	12		00017760	05970	00982	2	368 PINE AVE
WHITE, JOHN F JR & DIANA M	0071	64	11		00009420	08245	00467	2	49 PEARCE AVE
WHITE, KATHLEEN MARIE & CHRISTOPHER	0164	151	23		00021900	09739	01256	1	33 ROGERS AVE
WHITE, THOMAS R & ELIZABETH N	0167	154	1.01		00022320	05502	00576	2	6 MEADOW AVE-5 PEARCE CT
WHITMORE, C & L: RODRIGUEZ, A & J	0109	96	5		00014430	09682	08644	2	228 MAIN ST E
WHITNEY, KENNETH & ELIZABETH	0236	187	5		00031780	09481	00886	2	384 FIRST AVE-385 BEACHFR
WHITNEY, RONALD H	0150	136	20		00019880	09214	05228	2	139 GLIMMER GLASS CIR
WICK, BRIAN M & CATHERINE A	0026	26.02	18.03		00003400	05476	00627	2	6 GARDNERS LN
WICKHAM, KATHLEEN A	0185	166	13		00024790	08288	06864	2	71 FIRST AVE
WIDMANN, DAVID N	0018	19	11.01		00002410	09294	05909	2	26 WIGWAM PA
WIECZERAK, THOMAS & CLAIRE	0052	47	2.01		00006810	09318	08835	2	100 BROAD ST
WIGHT, RICHARD W & LEA C	0146	133	6.01		00019410	08023	02916	2	394 PERRINE BLVD
WILBUR, KENNETH & CURTIS, CAROLYN A	0230	185	3.01		00030880	08947	02725	2	310 FIRST AVE
WILLIAM WALDMAN BLOODLINE TRUST	0073	64	27.01	C0309		09721	00229	2	34 BROAD ST, UNIT 309
WILLIAMS, ELIZABETH A	0072	64	27.01	C0203		09682	06275	2	34 BROAD ST, UNIT 203
WILLIAMS, MORGAN L & MEAGHAN	0141	127	27		00018670	09475	09960	2	355 VIRGINIA AVE E
WILLIAMS, RAYMOND JR & LINDA B	0110	97	4		00014540	05132	00637	2	38 WYCKOFF AVE
WILLIAMSON, MARK	0182	165	1.01		00024290	09001	00210	2	18 FIRST AVE

TAXING DISTRICT NO. 29 MANASQUAN BORO

COUNTY NO. 13 MONMOUTH

NAME OF OWNER ADDITIONAL OWNERS	PAGE NO.	BLOCK NO.	LOT NO.	LOT QUALIF.	ACCOUNT NO.	DEED BOOK	DEED PAGE	CLASS	PROPERTY LOCATION
WILLIAMSON, MARK	0182	165	3.01		00024310	09092	04407	2	20 FIRST AVE
WILSCHANSKI, DAVID HENRY	0207	176	28		00027820	09654	08393	2	212 FOURTH AVE
WILSON, CHRIS & DENISE A	0104	93	5		00013740	08977	03511	2	29 STOCKTON LAKE BLVD
WILSON, MICHAEL & AMY	0116	104	5		00015290	09472	03872	2	145 STOCKTON LAKE BLVD
WINCHESTER PROPERTIES, LLC	0030	32	1.04		00003910	09148	06619	4A	26 MAIN ST N
WINCKOWSKI, JOSEPH	0213	178	1.03	C0005	00028530	09720	06552	2	243 FIRST AVE, UNIT B-1
WINCKOWSKI, JOSEPH	0213	178	1.03	C0006		09616	09579	2	243 FIRST AVE UNIT B-2
WINDAS, E & ACCIAVATTI, N TTEES	0085	70	26		00011130	09727	05612	2	59 MARCELLUS AVE
WINDERMAN, CATHY & REILLY, SUZANNE	0229	184.05	4		00030730	07143	00758	2	559 TROUT AVE
WINFREE, BRADLEY & SUSAN	0173	157	38		00023100	09221	00080	2	38 ROGERS AVE
WINSTEAD HOMESTEAD, LLC C/O PALMER, K	0221	182.02	6		00029680	09282	05567	2	565 TARPON AVE
WINTERS, SUSAN R & WINTERS, ROBERT	0184	165	29.02		00024620	08907	03499	2	73 BEACHFRONT
WINTERSTELLA, JOHN L	0154	142	11		00020500			2	436 CEDAR AVE
WISH, REAGAN & SHENLEY, ETALS	0197	171	24.01		00026430	09369	04700	2	166 SECOND AVE
WITTE-DAVIS, KATHLEEN	0046	45	15.25		00005940	09189	07779	2	24 SQUAN CT
WLADICH, FRANCIS M & PATRICIA L	0115	103	8.04		00015220	08064	03392	2	130 LAKE AVE
WOHLTMAN, KEITH & ELIZABETH T	0222	182.03	3		00029810	09289	09199	2	555 MARLIN AVE
WOLCOTT, NORMAN	0137	123	22		00018100	09497	08828	2	303 CEDAR AVE
WOLF, MICHAEL & CAROL	0209	177	4		00028110	08372	07085	2	558 BRIELLE RD
WOLFE, DAWN V & RICHARD T	0135	122	9.01		00017930	09030	05590	2	334 PINE AVE
WOMANS CLUB OF MANASQUAN	0031	35	9.01		00004120			15F	62 MAIN ST
WONSALA, RICHARD S	0029	31	8.01		00003810	05592	00832	2	123-125 ATLANTIC AVE
WOOD, GERTRUDE J	0036	39	4		00004660			2	54 MAIN ST N
WOOLFENDEN, MICHAEL A & JILL E	0057	51	1.02		00007540	09553	07062	2	139 SEA GIRT AVE
WORTH, ALEX J	0232	186.01	13		00031290	09158	07896	2	393 FIRST AVE
WORTHINGTON, JONATHAN	0054	48	21		00007110	08345	01850	2	210 BROAD ST
WPM 386 EUCLID, LLC	0160	148	1		00021250	09679	08142	2	386 EUCLID AVE-20 JACKSON
WRIGHT FAMILY TRUST	0171	157	13.01		00022790	09703	01029	2	49 OCEAN AVE
WRIGHT REALTY, LLC C/O WRIGHT AGENC	0095	81	60		00012500	08382	03537	4A	64 UNION AVE
WRIGHT, RICHARD G JR & JUDY	0192	169.04	4.01		00025720	09618	06068	2	109 OCEAN AVE
WRUBLEWSKI, HENRY J	0111	98	2.02		00014640			2	104 WYCKOFF AVE
WYND, COLIN W & LINDA	0170	157	7		00022720	08246	07593	2	25 OCEAN AVE
YAHIA, LYNN A	0013	14	1.01		00001610	05197	00296	2	24 LAKEWOOD RD
YANGER, NADINE	0177	161	5		00023630			1	STOCKTON LAKE BLVD
YANGER, NADINE DIANE, TRUSTEE	0176	160	5.01		00023520	09522	03902	2	225 STOCKTON LAKE BLVD
YARNALL, HELGA	0030	34	1		00003940			2	4 MAIN ST
YARUSSI, FRANKIE KENNETH	0241	191	10		00032500	09687	05497	2	535-535-1/2 BRIELLE RD
YASENCHAK, PETER D & LEAH B	0005	9	14.01		00000630	05857	00335	2	10 ACPOAN PL
YERSIN, KENNETH J & BETTY L	0039	40	19		00004970			2	18 NEWARK AVE
YETKA, CHRISTINE	0136	122	19		00017970	05682	00222	2	331 CEDAR AVE
YOREY, ROSEMARY & RICHARD & ACCETTA	0140	127	19		00018630	09606	05219	2	373 VIRGINIA AVE E
YOUNG, MATTHEW J & DIANA J	0042	44.01	3		00005390	09287	03249	2	18 MURIEL PL
YOUNG, ROBERT J & HELEN O	0189	168	17		00025300	09550	09735	2	142 SECOND AVE
YOUNG, ROBERT JOHN	0189	168	16		00025290	09697	03436	2	139 FIRST AVE
Z & V REALTY C/O KORN, VILI	0058	51	15.03		00007600	05051	00112	4A	221-221-1/2 PARKER AVE
ZACCAGNINI, JOSEPHINE	0171	157	17.01		00022850	05592	00609	2	67 OCEAN AVE
ZALESKI, ANDREW D & PATRICIA A	0017	17	18		00002260	09646	07179	2	34 FISK ST
ZALINSKI, ELAINE P	0136	123	6.01		00018040			2	294 PINE AVE
ZAMMIT, DAVID PHILIP & TAMMY BETH	0210	177	20		00028210	09336	07230	2	216-216-1/2 THIRD AVE
ZANE, MATTHEW D & JENNIFER MAES	0045	45	15.02		00005800	09690	02105	2	67-67-1/2 SEA GIRT AVE
ZANES, ROBERT R	0180	163	8		00024090	08328	04741	2	75 SECOND AVE
ZANETTI LIVING TRUSTS	0169	155	7		00022500	09748	01723	2	16 PEARCE CT
ZANFAGNA, GARY P & HABGOOD, LINDA S	0179	162	19.06		00023930	08574	06913	2	76 OCEAN AVE
ZANKO, JOSEPH & JOANNE	0130	117	7		00017210	08932	00334	2	308 EUCLID AVE
ZAPICCHI, MICHAEL & JOANNE	0216	179	1.01	C2392	00028930	08417	07044	2	239-2 BEACHFRONT
ZAPPULLA, DAVID & VICTORIA M	0020	21	6		00002640	05465	00962	2	13 ALLEN AVE
ZEIGLER, KEVIN & EMILY	0206	176	12		00027700	09490	02704	2	231-231-1/2 THIRD AVE
ZELEHOSKI, STANLEY J & CASSANDRA G	0156	145	1.03		00020810	05064	00842	2	521 PERRINE BLVD
ZELTSER, MICHAEL & ANDREA M	0154	141	23		00020440	08814	01977	2	401 EUCLID AVE
ZEMLANICKY, WALTER E & PATRICIA	0238	189	2.09	C0004	00032070	09578	06947	2	8 DRAWBRIDGE LN
ZIBA, NAGIP & VALMIR	0212	177	48		00028460	09406	04472	2	217-219 SECOND AVE
ZILIOI, TARA R & PALLITTO, JENNIFE	0059	56	38	C0004	00007860	09677	01609	4A	200 PARKER AVE UNIT 4
ZILIOI, TARA R & PALLITTO, JENNIFE	0060	56	38	C0009	00007910	09677	01600	4A	200 PARKER AVE UNIT 9
ZILIOI, TARA R & PALLITTO, JENNIFE	0061	56	38	C0026	00008080	09677	01589	4A	200 PARKER AVE UNIT 26
ZIMMERMAN, CRAIG H & TENENBAUM, ELLEN	0100	86	9		00013150	09153	05973	2	264 CEDAR AVE
ZIMMERMAN, PAUL & JENNIFER	0172	157	21		00022930	09491	05787	2	83 OCEAN AVE
ZIRNGIBL, MARTIN & CHRISTINE	0228	184.04	10		00030630	08811	01454	2	568 TROUT AVE
ZIROLI, ARNOLD MICHAEL JR & DEBORAH	0078	67	25		00010300	09410	05367	2	25 CURTIS AVE

TAXING DISTRICT NO. 29 MANASQUAN BORO

COUNTY NO. 13 MONMOUTH

NAME OF OWNER ADDITIONAL OWNERS	PAGE NO.	BLOCK NO.	LOT NO.	LOT QUALIF.	ACCOUNT NO.	DEED BOOK PAGE	CLASS	PROPERTY LOCATION	
ZITO, LOU & HEATHER	0121	109	17		00016000	09616 02826	2	113 MCLEAN AVE	
ZNAK, JERRY & BEHATRIZ G	0045	45	15.16		00005850	08357 08855	2	6 SQUAN CT	
ZOCH, MICHAEL & VANDERWOUDE, SARAH	0111	98	3		00014650	09347 03645	2	100 WYCKOFF AVE	
ZOLLNER, GREGORY P & PAULA G	0073	64	27.01	C0311		09677 00392	2	34 BROAD ST, UNIT 311	
ZUPKO, DAVID A	0032	35	23.02		00004240	09201 08225	2	10 BEAMS TER	
1 ATLANTIC AVE, LLC	0035	37	7		00004480	09673 08166	2	1 ATLANTIC AVE	
100 RMB, LLC C/O TIMM, RONALD	0073	64	32.01		00009630	08324 04833	4A	100-102-104 MAIN ST	
103 GLIMMER GLASS CIR CO.	0148	136	2		00019690	09290 00061	2	103 GLIMMER GLASS CIR	
104 UNION AVE ASSOC, LLC C/O HUDY	0093	77	56.03		00012170	08162 03278	4A	104 UNION AVE	
11 ACPOAN, LLC	0006	9	25.01		00000730	09695 06573	2	11 ACPOAN PL	
117 BEACHFRONT, LLC	0187	167	7		00025020	09235 06256	2	116 FIRST AVE-117 BEACHFR	
120 FLETCHER AVE, LLC	0120	109	4		00015870	09721 04552	2	120 FLETCHER AVE	
125 MAIN STREET MANASQUAN, LLC	0074	65.01	9.02		00009740	09268 06392	4A	125 MAIN ST	
126 MAIN STREET, LLC	0070	64	3		00009340	09074 07849	4A	13 PEARCE AVE	
127 UNION AVENUE SQUAN LLC	0086	70	47.03		00011240	09294 02943	4A	127 UNION AVE	
128 MAIN STREET, LLC C/O SCIMECA	0067	63	1.04		00008960	08098 00297	4A	128 MAIN ST	
129 SEA GIRT AVENUE, LLC	0057	51	1.01		00007530	09371 06263	4A	129 SEA GIRT AVE	
131 MAIN ST, LLC C/O WIGHT	0074	65.01	10.03		00009760	08621 08372	4A	127-129-131 MAIN ST	
1315 WP, LLC	0019	20	10.01		00002520	09714 04493	2	13-15 WIGWAM PA	
132 MAIN LLC	0067	63	2.01		00008980	09336 02241	4A	132 MAIN ST	
139-2 SEA GIRT AVENUE, LLC	0057	51	1.03		00007550	09371 06418	2	139-1/2 SEA GIRT AVE	
14 STOCKTON LAKE BOULEVARD, LLC	0062	57	1		00008200	09190 01565	4A	14 STOCKTON LAKE BLVD	
141 LAKE AVE, LLC	0175	159	1.03		00023350	09676 00009	2	141 LAKE AVE	
149 MAIN ST, LLC C/O CAMPBELL	0075	65.02	15		00009800	08813 01807	4A	149 MAIN ST	
15 RIDGE AVENUE, LLC	0038	40	14		00004920	09659 08341	2	15 RIDGE AVE	
150 & 179-181 MAIN ST, LLC C/O HAAS	0064	62	2.03		00008570	08595 07541	4A	150 MAIN ST	
150 & 179-181 MAIN ST, LLC C/O HAAS	0075	65.02	21.02		00009880	08595 07552	4A	179-181 MAIN ST	
1500 OXFORD, LLC	0074	65.01	9.01		00009730	09634 05966	4A	123 MAIN ST	
153 BF, LLC	0195	170	19		00026190	09356 03233	2	153 BEACHFRONT-154 FIRST	
153 1/2 SOUTH ST CO	0006	9	23.06		00000720	09039 09585	2	153 1/2 SOUTH ST	
16 BROAD ST, LLC C/O DIPALMA	0073	64	30.01		00009620	09032 08212	4A	16 BROAD ST	
16 OCEAN AVENUE REAL ESTATE, LLC	0177	162	4.02		00023690	09155 07750	2	16-16-1/2 OCEAN AVE	
16 WIGWAM PA CO.	0018	19	5.01		00002390	09204 04497	2	16 WIGWAM PA	
165 FIRST AVE, LLC	0197	171	23		00026410	09615 00406	15F	165-165-1/2 FIRST AVE	
165 FIRST AVE, LLC	0197	171	23	C0001		09577 04331	2	165A FIRST AVE	
165 FIRST AVE, LLC	0197	171	23	C0002		09576 07852	2	165B FIRST AVE	
165 FIRST AVE, LLC	0197	171	23	C0003		09576 01226	2	165 1/2 FIRST AVE	
165 MAIN HOLDINGS, LLC%ROTUNNO,GERA	0075	65.02	18		00009850	09392 07362	4A	165 MAIN ST	
167 FIRST AVE	0197	171	21		00026400	05940 00683	2	167 FIRST AVE	
17 FIRST AVE CO	0180	164	4.01		00024130	09693 07409	2	17 FIRST AVE	
17 SOUTH STREET, LLC	0026	27	1.01		00003420	09307 02438	4A	17 SOUTH ST	
177 MAIN STREET, LLC C/O LASZLO	0075	65.02	21.01		00009870	09055 09814	4A	177 MAIN ST	
182 FOURTH AVENUE, LLC	0208	176	42		00027890	09381 00206	2	182 FOURTH AVE	
196 THIRD AVE CO. & COULTER, RYAN W	0211	177	27		00028280	09315 06868	2	196 THIRD AVE	
197 THIRD AVE, LLC C/O TANSEY	0209	176	69.01		00028030	08948 09961	2	197 THIRD AVE	
2 MD, LLC	0075	65.01	25.01		00009910	08667 06598	4A	20 ABE VOORHEES DR	
206 EAST MAIN, LLC C/O WIGHT	0108	95	8		00014250	08479 05543	4A	206 MAIN ST E	
208 PROPERTIES, LLC	0060	56	38	C0020		00008020	09326 06691	4A	200 PARKER AVE UNIT 20
208 PROPERTIES, LLC	0108	95	9		00014260	08099 03223	4B	208-210 MAIN ST E	
21 N MAIN STREET, LLC	0029	31	1.01		00003750	09539 01846	4A	21 MAIN ST N	
217 3RD AVE, LLC	0209	176	74.07		00028075	09566 07569	2	217 THIRD AVE	
223 2ND AVENUE, LLC	0212	177	50		00028480	09134 04476	2	223 SECOND AVE	
23 TAYLOR AVE, LLC C/O ADAMCZYK	0065	62	9		00008660	08986 00095	4A	23 TAYLOR AVE	
239 BEACHFRONT, LLC	0216	179	1.01	C2393		00028940	09753 08567	2	239-3 BEACHFRONT
239-1 BEACHFRONT, LLC	0216	179	1.01	C2391		00028920	09690 01969	2	239-1 BEACHFRONT
24-26 BROAD STREET - MANASQUAN, LLC	0073	64	29		00009610	09160 04826	4A	24-26 BROAD ST	
241 FIRST AVE, LLC	0213	178	1.04		00028540	09558 00443	2	241 FIRST AVE	
245 PARKER AVE, LLC	0057	51	8.03		00007570	09313 03506	4A	245 PARKER AVE	
2534 HOLDING CORPORATION	0104	93	1.01		00013670		15F	17 STOCKTON LAKE BLVD	
261 PARKER AVE, LLC C/O DELUCIA, J	0057	51	2.05		00007560	08621 04449	4A	261 PARKER AVE	
27 WIGWAM PATH, LLC	0019	20	17		00002550	09670 00986	2	27 WIGWAM PA	
28 FIRST AVE, LLC C/O D LENAHA	0182	165	6.05		00024340	09013 08910	2	28 FIRST AVE	
28 TRENTON AVE, LLC C/O STOPA, J	0040	41	17		00005150	09027 03233	2	28 TRENTON AVE	
289 BEACHFRONT, LLC	0217	181	6		00029100	09687 04739	2	288 FIRST AVE-289 BEACHFR	
293 BEACHFRONT-292 FIRST AVENUE, LLC	0217	181	4		00029080	09467 02150	2	292 FIRST AVE-293 BEACHFR	
297 BEACHFRONT, LLC	0217	181	2		00029060	09388 02944	2	297 BEACHFRONT-298 FIRST	
30 NORTH MAIN, LLC C/O MASTRORILLI	0030	32	1.01		00003880	08943 09860	4A	30 MAIN ST N	
308 BROAD STREET, LLC	0073	64	27.01	C0308		09705 07645	2	34 BROAD ST, UNIT 308	

TAXING DISTRICT NO. 29 MANASQUAN BORO

COUNTY NO. 13 MONMOUTH

NAME OF OWNER ADDITIONAL OWNERS	PAGE NO.	BLOCK NO.	LOT NO.	LOT QUALIF.	ACCOUNT NO.	DEED--- BOOK PAGE	CLASS	PROPERTY----- LOCATION
31 BLAKEY AVENUE, LLC	0053	47	36.04		00006900	09657 04013	2	31 BLAKEY AVE
318 MAIN ST E CO.	0125	113	7		00016570	08944 01176	2	318 MAIN ST E
34 SECOND, LLC	0181	164	29.01		00024270	09497 00745	2	34 SECOND AVE
34 STOCKTON LAKE, LLC	0111	98	1.01		00014620	09614 01601	2	112 WYCKOFF AVE
344-345 BEACH HOUSE, LLC	0231	185	17		00031030	09295 01311	2	344 FIRST AVE-345 BEACHFR
35 DEEP CREEK, LLC	0239	189.01	6.02		00032220	09495 09558	2	35 DEEP CREEK DR
35 EUCLID AVE, LLC C/O LUBRICH	0098	82	56.01	C0002	00012930	08482 05117	4B	5 MOUNT LN
356 FIRST AVENUE, LLC C/O MILLIGAN	0231	185	22		00031100	08577 09302	2	355 BEACHFRONT-356 FIRST
357 BEACHFRONT, LLC	0231	185	23		00031110	09729 01725	2	357 BEACHFRONT
357 FIRST AVE, LLC	0225	184.01	21		00030170	09676 07256	2	357 FIRST AVE
368 FIRST AVE, LLC	0232	185	28		00031160	09397 04370	2	368 FIRST AVE-369 BEACHFR
37 DEEP CREEK, LLC	0239	189.01	7.03			09495 09540	1	37 DEEP CREEK RD
4TH & MAIN, LLC	0208	176	48		00027930	09209 08495	4A	535 MAIN ST E
405 BEACHFRONT, LLC	0236	187	13		00031860	09727 02216	2	404 FIRST AVE-405 BEACHFR
409 BEACHFRONT, LLC	0237	187	15		00031880	09615 09361	2	408 FIRST AVE-409 BEACHFR
409 1ST LLC	0232	186.01	6		00031220	09147 04859	2	409 FIRST AVE
43 COTTAGE ST, LLC	0064	62	1.01		00008560	09173 05606	4A	142-146 MAIN ST
450 CHRISANDER, LLC	0167	153	20.01		00022270	09403 09783	1	450 MAIN ST E
505 LONG AVENUE LIMITED PARTNERSHIP	0205	175	72		00027550	09176 03049	2	505 LONG AVE
51 WOODLAND AVE CO.	0068	63	20.03		00009010	09557 04467	2	51 WOODLAND AVE
52 FIRST AVE., LLC	0183	165	20.01		00024490	09678 06693	2	52 FIRST AVE
521 BRIELLE RD, LLC	0241	191	5		00032450	09699 02797	2	521-521-1/2 BRIELLE RD
53 UNION AVE, LLC C/O HENNESSY	0077	66	55		00010180	08452 07615	4A	53 UNION AVE
534 UDREAM, LLC	0206	176	6.01		00027660	09683 06877	2	534 BRIELLE RD
537 BRIELLE RD, LLC	0241	191	11		00032510	09583 04134	2	537 BRIELLE RD
54 BROAD ST, LLC C/O SHEKLIAN, MARK	0071	64	23		00009540	08977 07603	4A	54 BROAD ST
555 PERCH AVENUE	0234	186.02	8		00031450	09142 09702	2	555 PERCH AVE
56 UNION AVENUE PARTNERS, LLC	0095	81	57.01		00012490	09287 08724	4A	56 UNION AVE-105 CURTIS A
563 WHITING AVENUE, LLC	0235	186.03	3		00031600	09138 09158	2	563 WHITING AVE
573 BRIELLE ROAD, LLC	0220	182.01	24		00029520	09710 07972	2	573-573-1/2 BRIELLE RD
574 BRIELLE ROAD LLC	0213	178	4		00028570	09114 08531	2	574 BRIELLE RD
60 PARKER AVE, LLC & LAMB, MARION E	0066	62	21.01		00008810	08728 09725	2	60 PARKER AVE
61 BEACHFRONT, LLC	0183	165	23		00024530	09645 07735	2	61 BEACHFRONT
64 CURTIS, LLC	0077	66	44		00010120	09621 01868	2	64 CURTIS AVE
69 MAIN ST N CO.	0038	40	13		00004910	09356 01638	2	69 MAIN ST N
75 TAYLOR AVE., LLC	0066	62	18.02		00008780	09278 01298	4A	75 TAYLOR AVE
77.5 OCEAN AVE, LLC	0172	157	20.05		00022920	09710 01796	2	77-1/2 OCEAN AVE
83 MAIN ST PROP, LLC C/O PARK	0026	27	7		00003460	08823 06245	4A	83 MAIN ST
83 MAIN ST PROP, LLC C/O PARK	0027	27	7	B01			4A	83 MAIN ST
83 MAIN ST PROP, LLC C/O PARK	0027	27	7	B02	00003461	08823 06245	4A	83 MAIN ST
83 MORRIS AVE, LLC	0088	71	110.01			09335 01901	1	83 MORRIS AVE
88 MORRIS AVE	0086	70	107		00011270	08655 00579	2	88 MORRIS AVE
9 PERSHING AVE CO.	0165	152	11		00022010	08905 04563	2	9 PERSHING AVE
93 OCEAN AVE, LLC	0169	156	2		00022560	09738 07622	2	93B OCEAN AVE
98 PARKER AVE, LLC	0064	61	7.01		00008460	09686 05114	2	98 PARKER AVE
99 PARKER AVE INC C/O DUNWOODY	0063	60	74		00008370		2	99-99-1/2 PARKER AVE

TAXING DISTRICT NO. 29 MANASQUAN BORO

COUNTY NO. 13 MONMOUTH

NAME OF OWNER ADDITIONAL OWNERS	PAGE NO.	BLOCK NO.	LOT NO.	LOT QUALIF.	ACCOUNT NO.	-----DEED----- BOOK PAGE	-----PROPERTY----- CLASS LOCATION
NJ TRANSIT	0001	53	1		00007750		5A RAILROAD
NJ TRANSIT	0001	54	2		00007770		5B RAILROAD
NJ TRANSIT	0001	55	1		00007810		5A RAILROAD
NJ TRANSIT	0001	74	1		00012090		5A RAILROAD
NJ TRANSIT	0001	83	1		00012950		5A RAILROAD
NJ TRANSIT	0001	89	53		00013460		5A EUCLID AVE
NJ TRANSIT	0001	91	1		00013650		5A RAILROAD
NJ TRANSIT	0001	92	1		00013660		5A RAILROAD
NJ TRANSIT	0001	99	1.01		00014880		5B RAILROAD

TAXING DISTRICT NO. 29 MANASQUAN BORO

COUNTY NO. 13 MONMOUTH

NAME OF OWNER ADDITIONAL OWNERS	PAGE NO.	BLOCK NO.	LOT NO.	LOT QUALIF.	ACCOUNT NO.	-----DEED----- BOOK PAGE	-----PROPERTY----- CLASS LOCATION
------------------------------------	-------------	--------------	------------	----------------	----------------	-----------------------------	--------------------------------------

VERIZON	0001	9999	2		00032550		6A TELEPHONE
---------	------	------	---	--	----------	--	--------------

TAXING DISTRICT NO. 29 MANASQUAN BORO

COUNTY NO. 13 MONMOUTH

NAME OF OWNER ADDITIONAL OWNERS	PAGE NO.	BLOCK NO.	LOT NO.	LOT QUALIF.	ACCOUNT NO.	DEED BOOK PAGE	CLASS	PROPERTY LOCATION
ALGONQUIN ARTS	0005	65.02	19.03		00009865	08804 00074	15F	60-62-64 ABE VOORHEES DR
ATLANTIC VIEW CEMETERY	0002	29	1		00003730		15E	49 FOREST AVE
ATNO, ANDREA R	0008	148	6		00021300	09230 00900	15F	402 EUCLID AVE
BD OF ED-BOROUGH OF MANASQUAN	0003	38	1.02		00004490		15A	167 BROAD ST
BD OF ED-BOROUGH OF MANASQUAN	0003	45.06	13.01		00006740		15A	MAIN ST N
BD OF ED-BOROUGH OF MANASQUAN	0004	46	3.01		00006780		15A	169 BROAD ST
BD OF ED-BOROUGH OF MANASQUAN	0004	47	52.01		00006970		15A	168 BROAD ST
BEACH SIDE VILLAS CONDO ASSOC INC	0009	170	12				15F	171 BEACHFRONT
BEDARD, ROBERT & JEANNE M	0010	186.01	16		00031320	08053 09801	15F	385 FIRST AVE
BEJOT, LORETTA	0010	186.03	2		00031590	09713 07465	15F	565 WHITING AVE
BLORE, MARSHALL E & BLORE, JANICE	0009	175	80		00027590	08803 09574	15F	521 LONG AVE
BOROUGH OF MANASQUAN	0001	1	1		00000010	02184 00048	15C	110 LENAPE TR
BOROUGH OF MANASQUAN	0001	2	1.02		00000025		15C	55 MANITO RD
BOROUGH OF MANASQUAN	0001	2	1.03		00000020	02184 00048	15C	201 IROQUOIS RD
BOROUGH OF MANASQUAN	0001	2	1.04		00000025		15C	95 MANITO RD
BOROUGH OF MANASQUAN	0001	3	1.01		00000030		15C	200 IROQUOIS RD
BOROUGH OF MANASQUAN	0001	8.01	9.01		00000570	08006 00670	15C	112 IROQUOIS RD
BOROUGH OF MANASQUAN	0001	9	30.01		00000770		15C	199 SOUTH ST
BOROUGH OF MANASQUAN	0001	18	27		00002340	03561 00590	15C	21 FISK ST
BOROUGH OF MANASQUAN	0002	24	1.01		00003030		15C	SOUTH ST
BOROUGH OF MANASQUAN	0002	25	1.01		00003080		15C	36 CENTRAL AVE
BOROUGH OF MANASQUAN	0002	27	5.01		00003450		15C	1 SOUTH ST
BOROUGH OF MANASQUAN	0002	30	1		00003740		15C	19 MAIN ST N
BOROUGH OF MANASQUAN	0002	32	1.03		00003900	09406 07075	15C	27 OSBORN AVE
BOROUGH OF MANASQUAN	0002	32	1.06		00003890		15C	67 ATLANTIC AVE
BOROUGH OF MANASQUAN	0002	33	1.01		00003930		15C	12 MAIN ST N
BOROUGH OF MANASQUAN	0003	35	14		00004160	09695 08698	15C	86 MAIN ST
BOROUGH OF MANASQUAN	0003	37	3.02		00004425		15C	49 ATLANTIC AVE
BOROUGH OF MANASQUAN	0003	44.03	11		00005660		15C	99 MAIN ST N
BOROUGH OF MANASQUAN	0004	58	1.04		00008220	05143 00939	15C	93 PEARCE AVE RGHT OF WAY
BOROUGH OF MANASQUAN	0004	58.01	2		00008250		15C	151 PARKER AVE
BOROUGH OF MANASQUAN	0004	58.02	1.02		00008260	09725 04490	15C	145 PARKER AVE
BOROUGH OF MANASQUAN	0004	59	1.01		00008280		15C	2 WOODLAND AVE
BOROUGH OF MANASQUAN	0005	66	29.01		00010045		15C	65 ABE VOORHEES DR
BOROUGH OF MANASQUAN	0005	71	1.01		00011490	08150 04966	15C	160 SOUTH ST
BOROUGH OF MANASQUAN	0005	72	2.01		00011820	05417 00394	15C	135 MORRIS AVE
BOROUGH OF MANASQUAN	0005	75.01	1.01		00012100		15C	255 PERRINE BLVD
BOROUGH OF MANASQUAN	0006	77.01	155		00012240		15C	160 MARCELLUS AVE
BOROUGH OF MANASQUAN	0006	87	1		00013270		15C	251 MAIN ST E
BOROUGH OF MANASQUAN	0006	89	4.02				15C	201 MAIN ST E
BOROUGH OF MANASQUAN	0006	89	4.02	C0001	00013420	05914 00162	15C	201 MAIN ST E
BOROUGH OF MANASQUAN	0006	99	3		00014910		15C	28 STOCKTON LAKE BLVD
BOROUGH OF MANASQUAN	0007	99	12		00015050		15C	STOCKTON LAKE BLVD
BOROUGH OF MANASQUAN	0007	100	1		00015060		15C	110 STOCKTON LAKE BLVD
BOROUGH OF MANASQUAN	0007	100.01	1		00015070		15C	150 STOCKTON LAKE BLVD
BOROUGH OF MANASQUAN	0007	101	1		00015080		15C	130 STOCKTON LAKE BLVD
BOROUGH OF MANASQUAN	0007	102	4		00015110	08506 09822	15C	180 STOCKTON LAKE BLVD
BOROUGH OF MANASQUAN	0007	133	21		00019480		15C	425 VIRGINIA AVE E
BOROUGH OF MANASQUAN	0007	136	27		00019950		15C	400 BRIELLE RD
BOROUGH OF MANASQUAN	0007	137	13		00020130		15C	VIRGINIA AVE E
BOROUGH OF MANASQUAN	0008	138	1		00020200		15C	435 CEDAR AVE
BOROUGH OF MANASQUAN	0008	139	31		00020220		15C	455 PERRINE BLVD
BOROUGH OF MANASQUAN	0008	140	13		00020290		15C	PINE AVE-CEDAR AVE
BOROUGH OF MANASQUAN	0008	141	13		00020400		15C	CEDAR AVE
BOROUGH OF MANASQUAN	0008	142	10		00020490		15C	CEDAR AVE
BOROUGH OF MANASQUAN	0008	161	2		00023600		15C	STOCKTON LAKE BLVD
BOROUGH OF MANASQUAN	0008	163	1		00024000		15C	69 SECOND AVE
BOROUGH OF MANASQUAN	0008	165	17		00024450		15C	RIGHT OF WAY 4 FOOT
BOROUGH OF MANASQUAN	0008	165	32.01		00024660	08482 06493	15C	90 FIRST AVE-95 BEACHFRON
BOROUGH OF MANASQUAN	0008	165	32.02		00024661		15C	79 BEACHFRONT
BOROUGH OF MANASQUAN	0008	165	32.03		00024662		15C	81 BEACHFRONT
BOROUGH OF MANASQUAN	0008	165	32.04		00024663		15C	83 BEACHFRONT
BOROUGH OF MANASQUAN	0008	165	33		00024670		15C	OCEANFRONT BEACH-NORTHEND
BOROUGH OF MANASQUAN	0009	166	35.01		00024890	05958 00832	15C	124 OCEAN AVE-80 SECOND A
BOROUGH OF MANASQUAN	0009	169.02	30		00025610		15C	150 THIRD AVE
BOROUGH OF MANASQUAN	0009	169.03	11		00025680		15C	130 THIRD AVE
BOROUGH OF MANASQUAN	0009	173	1.01		00026710	01931 00240	15C	100 FOURTH AVE
BOROUGH OF MANASQUAN	0010	179	1.02		00029000	08026 07734	15C	204 FIRST AVE

TAXING DISTRICT NO. 29 MANASQUAN BORO

COUNTY NO. 13 MONMOUTH

NAME OF OWNER ADDITIONAL OWNERS	PAGE NO.	BLOCK NO.	LOT NO.	LOT QUALIF.	ACCOUNT NO.	DEED BOOK PAGE	CLASS	PROPERTY LOCATION
BOROUGH OF MANASQUAN	0010	180	1		00029010		15C	OCEANFRONT BEACH
BOROUGH OF MANASQUAN	0010	187	26		00032000		15C	435 BEACHFRONT
BOSTEL, FREDERICK & MARLENE	0009	166	5		00024710	04985 00160	15F	48 SECOND AVE
BRIELLE ROAD HOLDINGS, LLC	0009	178	1.03			09397 05208	15F	582-84 BRIELLE RD/243 FIR
BROAD STREET COMMONS, A CONDOMINIUM	0005	64	27.01		00009590	09662 08284	15F	34 BROAD ST
CASTAWAYS TOWNHOMES & MARINA	0007	136	3.02			09024 00775	15F	BRIELLE RD
CHURCH OF ST DENIS	0006	78	70.01		00012250		15B	90 UNION AVE-117-119 VIRG
CHURCH OF ST DENIS	0006	81	62.01		00012510		15D	78 UNION AVE
CHURCH OF ST DENIS	0009	169.02	20.01		00025600		15D	544 MAIN ST E
CLAYTON, THOMAS C & MAUREEN E	0007	123	19.01		00018090	05222 00960	15F	309 CEDAR AVE
COMMON GROUND	0004	62	17		00008760	09436 05198	15F	67 TAYLOR AVE
COUNTY OF MONMOUTH	0007	135.01	1		00019672		15C	BRIELLE RD
COUNTY OF MONMOUTH	0007	135.02	1		00019675		15C	BRIELLE RD
COUNTY OF MONMOUTH-BRIDGE DEPT	0007	135	1		00019670	08191 04086	15C	GLIMMER GLASS ISLAND
COUNTY OF MONMOUTH-PARK SYSTEM	0010	183.01	1		00029950	05426 00029	15C	FISHERMANS COVE
COUNTY OF MONMOUTH-PARK SYSTEM	0010	183.02	1		00029960	05426 00029	15C	FISHERMANS COVE
COUNTY OF MONMOUTH-PARK SYSTEM	0010	188	1.01		00032010	05634 00398	15C	FISHERMANS COVE
COUNTY OF MONMOUTH-PARK SYSTEM	0010	188	14		00032020	08673 06119	15C	MANASQUAN RIVER
COUNTY OF MONMOUTH-PARK SYSTEM	0010	189.03	1.01		00032360	05426 00029	15C	FISHERMANS COVE
COUNTY OF MONMOUTH-PARK SYSTEM	0010	190.01	1.02		00032380	08673 06119	15C	MANASQUAN RIVER ISLAND
COUNTY OF MONMOUTH-PARK SYSTEM	0011	191	1.01		00032400	05426 00029	15C	FISHERMANS COVE
COUNTY OF MONMOUTH-PARK SYSTEM	0011	191	1.02		00032410	05426 00029	15C	FISHERMANS COVE
COUNTY OF MONMOUTH-PARK SYSTEM	0011	191	1.03		00032390	09068 02218	15C	503 BRIELLE RD
COUNTY OF MONMOUTH-PARK SYSTEM	0011	191	1.04		00032395	09068 02218	15C	507 BRIELLE RD
COUNTY OF MONMOUTH-PARK SYSTEM	0011	191	3		00032430	05426 00029	15C	FISHERMANS COVE
DOC'S CONDOMINIUM ASSOC	0010	187	17				15F	413 BEACHFRONT/412 FIRST
DRAWBRIDGE CONDO ASSOC C/O PINNACLE	0010	189	2.09				15F	DRAWBRIDGE LN
DRAWBRIDGE CONDO ASSOC C/O PINNACLE	0010	189	2.10				15F	DRAWBRIDGE LN
ECHELON REALTY TSA LLC	0004	62	16		00008750	09138 09600	15F	63 TAYLOR AVE
FEELEY, EDWARD & ELIZABETH	0006	81	170.03	C1151	00012700	09404 05923	15F	115-1 CURTIS AVE
FIRST BAPTIST CHURCH OF MANASQUAN	0002	23	2		00002970		15D	51 SOUTH ST
FIRST BAPTIST CHURCH OF MANASQUAN	0002	23	6		00003000		15D	47 SOUTH ST
FIRST PRESBYTERIAN CHURCH	0005	67	4.02		00010230		15D	16-20 VIRGINIA AVE
FIRST PRESBYTERIAN CHURCH	0005	67	112		00010590		15D	24 VIRGINIA AVE
HOLY TRINITY LUTHERAN CHURCH	0002	34	5.01		00003990		15D	5 OSBORN AVE
HOLY TRINITY LUTHERAN CHURCH	0002	34	5.02		00004000		15D	15 OSBORN AVE
HOLY TRINITY LUTHERAN CHURCH	0002	35	1.01		00004030		15D	6 OSBORN AVE
KING, MARIAN E, ETALS	0007	122	17.01		00017960	09363 07503	15F	335 CEDAR AVE
MADIA, JOSEPH A SR & CONSTANCE L	0004	63	19		00009000	05832 00524	15F	43 WOODLAND AVE
MAIN STREET CONDO ASSOCIATION	0004	62	3.01			08363 02589	15F	MAIN ST
MANASQUAN BIBLE CHURCH	0005	69	1.01		00010800	08754 03115	15D	108-112 SOUTH ST
MANASQUAN FIRST AID SQUAD	0003	35	26.01		00004270		15F	65 BROAD ST
MANASQUAN HOOK & LADDER CO NO 1	0005	66	23.04		00010000		15F	33 ABE VOORHEES DR
MANASQUAN UNITED METHODIST CHURCH	0001	14	24.01		00001770		15D	17 CHURCH ST
MANASQUAN UNITED METHODIST CHURCH	0001	14	25		00001780		15D	23 CHURCH ST
MANASQUAN VFW POST 1838	0003	43	4.01		00005270		15F	30 RIDGE AVE
MANASQUAN VILLAGE TOWNHOUSE ASSCO	0003	35	25				15F	OSBORN AVE
MARGULIES IRREVOCABLE FAMILY TRUST	0003	42	3		00005200	09758 05358	15F	39 TRENTON AVE
MCGREEVEY, NADINE A	0003	44.02	2.03		00005520		15F	133 MAIN ST N
MCRAE, EDWIN & MARGARET	0001	12	64		00001480	09142 04012	15F	11 MINNESINK RD
MIHOK, JOHN	0003	37	6.02		00004460	05728 00410	15F	27 ATLANTIC AVE
MOUNT LANE CONDOMINIUM ASSOC	0006	82	56.01				15F	MOUNT LN
NJ DEPT OF MILITARY & VET AFFAIRS	0004	54	2.01	X	00007790		15F	100 CAMP DR
NJ STATE POLICE	0004	54	2.01		00007780		15C	100-200 CAMP DR
NJ TRANSIT	0006	83	52	X	00012965		15C	229 MAIN ST E
PUBLIC LIBRARY OF MANASQUAN	0003	35	24		00004250		15F	55 BROAD ST
RAMOS, MARIA & ORTIZ, MANUEL R	0005	73	78		00011980	09698 00068	15F	142 MORRIS AVE
SAMARITAN CENTER AT THE JERSEY SHOR	0005	66	17		00009960	09604 06073	15F	36 SOUTH ST
SHILOH BAPTIST CHURCH	0006	82	23		00012840		15D	44 UNION AVE
SMYTH, KEVIN P & ELAINE E	0001	18	28.01		00002350	04885 00808	15F	105 CHURCH ST
SOUTH MONMOUTH REG SEWERAGE AUTH	0005	75.02	1		00012110		15C	144 MORRIS AVE
SOUTH MONMOUTH REG SEWERAGE AUTH	0009	165	34		00024680		15C	150 OCEAN AVE
SQUAN CT CONDO ASSOC	0003	45	15				15F	SQUAN CT
SQUAN VILLAGE CONDOMINIUM ASSOC	0006	81	170.01				15F	101 MOUNT LN
SQUAN VILLAGE CONDOMINIUM ASSOC	0006	81	170.03				15F	121 CURTIS AVE
SQUAN VILLAGE HISTORICAL SOCIETY	0001	14	18				15F	105 SOUTH ST
STOPA, JOAN M	0003	41	16		00001720	05630 00348	15F	32 TRENTON AVE
STORAGE DEPOT ASS'N C/O SCHWIER, H	0004	56	38		00005140	03839 00858	15F	200 PARKER AVE

TAXING DISTRICT NO. 29 MANASQUAN BORO

COUNTY NO. 13 MONMOUTH

NAME OF OWNER ADDITIONAL OWNERS	PAGE NO.	BLOCK NO.	LOT NO.	LOT QUALIF.	ACCOUNT NO.	-----DEED----- BOOK PAGE	-----PROPERTY----- CLASS LOCATION
SURFSIDE EST C/O HEARTHSTONE MGMT	0009	179	1.01				15F 209 BEACHFRONT
TOWNSHIP OF WALL	0001	6	47				15C 2511 LENAPE TR
US COAST GUARD	0009	166	35.02		00024900		15C OCEAN AVE
VIEWS AT THE BEACH CONDO ASSOC INC	0009	171	1.01				15F 580 MAIN ST E
VIRGINIA CROSSING, LLC	0005	67	61.01			08900 09846	15F VIRGINIA AVE
VOLUNTEER ENGINE CO NO 2 INC	0004	60	1.01		00008340		15F 111 PARKER AVE
WOMANS CLUB OF MANASQUAN	0002	35	9.01		00004120		15F 62 MAIN ST
165 FIRST AVE, LLC	0009	171	23		00026410	09615 00406	15F 165-165-1/2 FIRST AVE
2534 HOLDING CORPORATION	0006	93	1.01		00013670		15F 17 STOCKTON LAKE BLVD

TAXING DISTRICT NO. 29 MANASQUAN BORO

COUNTY NO. 13 MONMOUTH

PROPERTY LOCATION	PAGE NO.	BLOCK NO.	LOT NO.	LOT QUALIF.	ACCOUNT NO.	ZONE	TAX MAP	PROP CLASS	NAME OF OWNER
ABE VOORHEES DR	0075	65.02	16.01		00009810	B-1	0013	4A	BERTUCCI, FRANK, MARIA & SUSAN
ABE VOORHEES DR	0075	65.02	17.01		00009840	B-1	0013	4A	CC2M, LLC
20 ABE VOORHEES DR	0075	65.01	25.01		00009910	B-1	0013	4A	2 MD, LLC
25 ABE VOORHEES DR	0076	66	21.02		00009980	B-1	0013	4A	LAUREL LAW ASSOCIATES
33 ABE VOORHEES DR	0076	66	23.04		00010000	B-1	0013	15F	MANASQUAN HOOK & LADDER CO NO 1
43 ABE VOORHEES DR	0076	66	25.04		00010020		0013	4A	MORGAN FAMILY PARTNERSHIP LP, THE
52 ABE VOORHEES DR	0074	65.01	10.01		00009750	B-1	0013	4A	PLAZA ASSOCIATES, LLC
60-62-64 ABE VOORHEES DR	0075	65.02	19.03		00009865	B-1	0012	15F	ALGONQUIN ARTS
65 ABE VOORHEES DR	0076	66	29.01		00010045	R-2	12	15C	BOROUGH OF MANASQUAN
75 ABE VOORHEES DR	0078	66.02	126.01		00010220	B-1	0013	4A	MELMO PROPERTIES, LLC C/O JASAITIS
6 ACPOAN PL	0005	9	6.01		00000600	R-2	0002	2	SHEEHAN, DANIEL J & VANESSA G
8 ACPOAN PL	0005	9	11.01		00000620	R-2	0002	2	WATSON, THOMAS W JR & NICOLINA
10 ACPOAN PL	0005	9	14.01		00000630	R-2	0002	2	YASENCHAK, PETER D & LEAH B
11 ACPOAN PL	0006	9	25.01		00000730	R-2	0002	2	11 ACPOAN, LLC
12 ACPOAN PL	0006	9	24.01		00000725	R-2	0002	2	LOEFFLER, MARI B
14 ACPOAN PL	0006	9	23.01		00000690	R-2	0002	2	EVANS, EDWARD & SUZANNE L
2 ALLEN AVE	0024	26.01	1.04		00003170	R-2	0004	2	PRICE, JULIAN C III & JUSKA, BAILEY
3 ALLEN AVE	0020	21	3		00002610	R-2	0004	2	BROWN, MICHAEL & TRISHA
7 ALLEN AVE	0020	21	4		00002620	R-3	0004	2	ANTONUCCI, STEVEN & TRACEY
9 ALLEN AVE	0020	21	5		00002630	R-2	0004	2	TAFARO, DEVINN & CHRISTOPHER M
10 ALLEN AVE	0025	26.01	3.01		00003200	R-2	0004	2	MUIR, THOMAS & LISA
13 ALLEN AVE	0020	21	6		00002640	R-2	0004	2	ZAPPULLA, DAVID & VICTORIA M
14 ALLEN AVE	0025	26.01	3.02		00003210	R-2	0004	2	LAUDATI IRREV FAM TRUST
17 ALLEN AVE	0020	21	7.02		00002650	R-2	0004	2	GRAPEL, CAROLYN
18 ALLEN AVE	0025	26.01	4		00003220	R-2	0004	2	BAUER, MICHAEL C & CAREN M
19 ALLEN AVE	0020	21	7.03			R-2		2	ROVAR, JOSEPH PAUL & EMILY KRISTEN
22 ALLEN AVE	0025	26.01	5		00003230	R-2	0004	2	LYNCH, WILLIAM M JR & DEIRDRE K
23 ALLEN AVE	0020	21	8.02		00002690	R-2	0004	2	DUFFY, MARK THOMAS & RUTH ANNE
45 ALLEN AVE	0022	22	49		00002890	R-2	0004	2	PETERS, JAMES C & KATHRYN
48 ALLEN AVE	0024	25	44		00003130	R-2	0004	2	CRAIG, RANDALL B & PAMELA
49 ALLEN AVE	0022	22	50		00002900	R-2	0004	2	FREEMAN, EDWARD & MAUREEN
50 ALLEN AVE	0024	25	45		00003140	R-2	0004	2	HEINZERLING, WILLIAM
51 ALLEN AVE	0022	22	51.01		00002910	R-2	0004	2	SPATARO, FRANCESCO & TERESA
54 ALLEN AVE	0024	25	46		00003150	R-2	0004	2	CRIVEN, WENDY & SCOTT
57 ALLEN AVE	0022	22	52.02		00002920	R-2	0004	2	GEIGER, GERALD A & KRISTAN M
58 ALLEN AVE	0024	25	47		00003160	R-2	0004	2	ORLANDO, JOSEPH H & MARTORANA, CATH
63 ALLEN AVE	0022	22	54.01		00002930	R-2	0004	2	TELLEFSEN, MARY ELLEN GEORGAS
68 ALLEN AVE	0024	24	12		00003070	R-2	0004	2	ORLANDO, JOSEPH H & MARTORANA, CATH
69 ALLEN AVE	0023	22	56.01		00002940	R-2	0004	2	PETTIT, RICHARD R & LINDA J
76 ALLEN AVE	0024	24	10		00003060	R-2	0004	2	FRATTAROLI, LOUIS & MICHELLE
77 ALLEN AVE	0023	22	56.02		00002950	R-2	0004	2	CLAYTON, RICHARD J & LINDA P
80 ALLEN AVE	0024	24	7		00003050	R-2	0004	2	HENDRY, BRADFORD M & HEATHER D
81 ALLEN AVE	0021	22	7		00002760	R-2	0004	2	CARLSON, CRAIG AXEL
1 ATLANTIC AVE	0035	37	7		00004480	R-2	0006	2	1 ATLANTIC AVE, LLC
21 ATLANTIC AVE	0035	37	6.03		00004470	R-2	0006	2	SQUAN PROP, LLC C/O RAMUNDO, KAREN
27 ATLANTIC AVE	0035	37	6.02		00004460	R-2	0006	15F	MIHOK, JOHN
29-31 ATLANTIC AVE	0035	37	5.02		00004450	R-2	0006	2	DRUM, ERNA L
33-35 ATLANTIC AVE	0035	37	5.01		00004440	R-2	0006	2	CASE, TIMOTHY E & STEPHANIE A
37-39 ATLANTIC AVE	0035	37	4.01		00004430	R-2	0006	2	THOMPSON, KEVIN M & SUSAN M
41-43 ATLANTIC AVE	0034	37	3.01		00004420	R-2	0006	2	THOMPSON, KEVIN M & SUSAN M
48 ATLANTIC AVE	0036	38	11.01		00004630	R-2	0007	2	MARTINO, SALVATORE C & KIMBERLY
49 ATLANTIC AVE	0035	37	3.02		00004425			15C	BOROUGH OF MANASQUAN
53 ATLANTIC AVE	0034	37	2		00004410	B-1	0006	4A	GELAY, THOMAS A SR
54 ATLANTIC AVE	0036	38	10.01		00004620	R-2	0007	2	CORREIA, TODD & VANESS, KATHLEEN
62 ATLANTIC AVE	0036	38	9.01		00004610	R-2	0007	2	DOWD, LUKE & TARA
67 ATLANTIC AVE	0030	32	1.06		00003890	B-1	0006	15C	BOROUGH OF MANASQUAN
72 ATLANTIC AVE	0037	39	12.02			R-2		2	HEGEL, TERRENCE & LAURA
74 ATLANTIC AVE	0037	39	12.01		00004740	R-2	0007	2	COHEN, BRYAN & LAURA
93-95-97-99 ATLANTIC AVE	0029	31	2.02		00003760	B-1	0005	4A	MANASQUAN PLAZA, INC
98 ATLANTIC AVE	0038	40	5		00004730	R-2	0008	2	FITZPATRICK, BRIAN & KATHLEEN
102 ATLANTIC AVE	0038	40	4		00004720	R-2	0008	2	GAVIN, ROBERT & CATHERINE
105 ATLANTIC AVE	0029	31	4.01		00003770	R-2	0005	1	NORDELL, CARL III
108 ATLANTIC AVE	0037	40	2		00004800	R-2	0008	2	BOGAN, PATRICIA
109 ATLANTIC AVE	0029	31	5		00003780	R-2	0005	2	COOPER, WILLIAM & MARIE
112 ATLANTIC AVE	0037	40	1		00004790	R-2	0008	2	PIAZZA, DENISE
115 ATLANTIC AVE	0029	31	6		00003790	R-2	0005	1	NEWMAN, JORDAN & MATTHEW
119 ATLANTIC AVE	0029	31	7		00003800	R-2	0005	2	MCCABE, LYNN
122 ATLANTIC AVE	0039	41	5		00005030	R-2	0008	2	CACCAVALE, SAMUEL R & PATRICIA A

TAXING DISTRICT NO. 29 MANASQUAN BORO

COUNTY NO. 13 MONMOUTH

PROPERTY LOCATION	PAGE NO.	BLOCK NO.	LOT NO.	LOT QUALIF.	ACCOUNT NO.	ZONE	TAX MAP	PROP CLASS	NAME OF OWNER
123-125 ATLANTIC AVE	0029	31	8.01		00003810	R-2	0005	2	WONSALA, RICHARD S
126 ATLANTIC AVE	0039	41	4		00005020	R-2	0008	2	TRIGGIANO, LORI A
129 ATLANTIC AVE	0029	31	9.03		00003820	R-2	0005	2	MCHUGH, MAUREEN
130 ATLANTIC AVE	0039	41	3		00005010	R-2	0008	2	DUFFY, MICHAEL & ERIKA
133 ATLANTIC AVE	0029	31	10.03		00003830	R-2	0005	2	MCHUGH, MAUREEN
136 ATLANTIC AVE	0039	41	2		00005000	R-2	0008	2	NEWMAN, ALYSE
137 ATLANTIC AVE	0029	31	11.01		00003840	R-2	0005	2	TARANTINO, JANICE M
141 ATLANTIC AVE	0029	31	12		00003850	R-2	0005	2	BONGARDINO, JOHN J JR & LINDA A
142 ATLANTIC AVE	0039	41	1		00004990	R-2	0008	2	EDDINS, F DAVID & DONNA L
145 ATLANTIC AVE	0030	31	13		00003860	R-2	0005	2	BOGAN, JAMES F & JOAN L, TRUSTEES
149 ATLANTIC AVE	0030	31	14		00003870	R-2	0005	2	LUDWIG, RICHARD F & ROSEMARY K
982 ATLANTIC AVE	0040	42	13			R-2	7	1	MALLARD PARK OFFICES, LLC
165 1/2 FIRST AVE	0197	171	23	C0003		R-PM		2	165 FIRST AVE, LLC
27 BEACHFRONT	0182	165	6.06		00024350	R-4	0027	2	SMITH, BARBARA K REVOCABLE TRUST
37 BEACHFRONT	0182	165	10.06		00024375	R-4	0027	2	AREED TRUST C/O ROBIN MINTZ TRUSTEE
45 BEACHFRONT	0182	165	15.04		00024420	R-4	0027	2	SNIFFEN, MICHAEL J & ANNEMARIE
47 BEACHFRONT	0183	165	16.02		00024440	R-4	0027	2	ROBERTSON FAMILY IRR TRUSTS #1 & #2
53 BEACHFRONT	0183	165	19.02		00024480	R-4	0027	2	SCHNEIDER, KEVIN A & MEGAN E
55 BEACHFRONT	0183	165	20.02		00024500	R-4	0027	2	LAWTON, WILLIAM & KRISTEN
57 BEACHFRONT	0183	165	21.02		00024515			2	BERNHOLZ, RYAN & ELLEN
59 BEACHFRONT	0183	165	22		00024520	R-4	0027	2	PECK, KATHERINE & JAMES R.
61 BEACHFRONT	0183	165	23		00024530	R-4	0027	2	61 BEACHFRONT, LLC
63 BEACHFRONT	0183	165	24.02		00024550	R-4	0027	2	HOHENSTEIN, ROBERT F
65 BEACHFRONT	0184	165	25.02		00024570	R-4	0027	2	LYDON FAMILY TRUST
67 BEACHFRONT	0184	165	26.02		00024581	R-4		2	SIRACUSE, MATTHEW & LISA
73 BEACHFRONT	0184	165	29.02		00024620	R-4	0027	2	WINTERS, SUSAN R & WINTERS, ROBERT
79 BEACHFRONT	0184	165	32.02		00024661	B-1	26	15C	BOROUGH OF MANASQUAN
81 BEACHFRONT	0184	165	32.03		00024662	B-1	26	15C	BOROUGH OF MANASQUAN
83 BEACHFRONT	0184	165	32.04		00024663	B-1	26	15C	BOROUGH OF MANASQUAN
111 BEACHFRONT	0187	167	4.02		00024980	R-4	0028	2	DA RE, MICHELLE & KETNER, JOHN M
121 BEACHFRONT	0187	167	9		00025040	R-4	0028	2	CARUSO, THOMAS & LISA
125 BEACHFRONT	0187	167	11		00025060	R-4	0028	2	MARY T ZAMPINO IRR BEACH HOUSE TST
127 BEACHFRONT	0187	167	12		00025070	R-4	0028	2	MANASQUAN PROPERTY HOLDINGS, LLC
131 BEACHFRONT	0187	167	14	D1131	00024940	R-4		2	BENNETT, RONALD & CATHERINE
145 BEACHFRONT	0196	170	21.03		00026230	R-4	0028	2	WELSH, HUGH C & MICHELLE D
155 BEACHFRONT	0195	170	18.02		00026180	R-4	0028	2	EBERHARD, KURT J & DAWN M
159 BEACHFRONT	0195	170	16.02		00026150	R-4	0028	2	HUDSON, JENNIFER LYNN SMITH
167 BEACHFRONT	0195	170	13.04		00026110	R-4	0028	2	SANDBERG, MARYANNE
171 BEACHFRONT	0194	170	12			R-4	27	15F	BEACH SIDE VILLAS CONDO ASSOC INC
171A BEACHFRONT	0194	170	12	C0003	00026060	R-4	2801	2	BRADLEY, JEREMY & MELINA
171B BEACHFRONT	0195	170	12	C0004	00026070	R-4	2801	2	DOMENICK, NADIA
171C BEACHFRONT	0195	170	12	C0005	00026080	R-4	2801	2	DONOHUE, SEAN M & ELIZABETH
183 BEACHFRONT	0194	170	7.02		00025990	R-4	0028	2	KAPLAN, HOWARD & PEGGY
189 BEACHFRONT	0194	170	5.01		00025960	R-4	0028	2	RODGERS, JAMES
191-193 BEACHFRONT	0194	170	1.03		00025940	R-PM	0028	4C	SEABREEZE LLC
201-203 BEACHFRONT	0194	170	1.04		00025950	R-PM	0028	4A	GEE, LLC
209 BEACHFRONT	0214	179	1.01			R-PM	29	15F	SURFSIDE EST C/O HEARTHSTONE MGMT
209-1 BEACHFRONT	0215	179	1.01	C2091	00028740	R-PM	0030	2	DIANA L SULLIVAN TRUST FUND
209-2 BEACHFRONT	0215	179	1.01	C2092	00028750	R-PM	0030	2	D'ARCY, ANDREW J.
209-3 BEACHFRONT	0215	179	1.01	C2093	00028760	R-PM	0030	2	CLAY, RICHARD M & DONNA M
209-4 BEACHFRONT	0215	179	1.01	C2094	00028770	R-PM	0030	2	SHCHERVINSKY, SEMYON & SVETLANA
215-1 BEACHFRONT	0215	179	1.01	C2151	00028780	R-PM	0030	2	VIGGIANO, MICHAEL & DOROTHY P
215-2 BEACHFRONT	0215	179	1.01	C2152	00028790	R-PM	0030	2	GOLDSTEIN, IRA & DENISE
215-3 BEACHFRONT	0215	179	1.01	C2153	00028800	R-PM	0030	2	RICHARDSON, HUEY L & KATHERINE M
221-1 BEACHFRONT	0215	179	1.01	C2211	00028810	R-PM	0030	2	PARISI, JON ROSS
221-2 BEACHFRONT	0215	179	1.01	C2212	00028820	R-PM	0030	2	KILLEEN, KEVIN & KENDRA
221-3 BEACHFRONT	0215	179	1.01	C2213	00028830	R-PM	0030	2	GREELEY, PATRICIA MARY
221-4 BEACHFRONT	0215	179	1.01	C2214	00028840	R-PM	0030	2	MATERNA, KEVIN A & KRYSZYNA M
227-1 BEACHFRONT	0215	179	1.01	C2271	00028850	R-PM	0030	2	LEVINE, MARTIN J
227-2 BEACHFRONT	0215	179	1.01	C2272	00028860	R-PM	0030	2	FERRARO, LOUIS A
227-3 BEACHFRONT	0215	179	1.01	C2273	00028870	R-PM	0030	2	GERARDI, GASPARE & VALERIE A
227-4 BEACHFRONT	0216	179	1.01	C2274	00028880	R-PM	0030	2	SHAMAH, RONALD & DANIELLE
233-1 BEACHFRONT	0216	179	1.01	C2331	00028890	R-PM	0030	2	ADRAGNA, SALVATORE D JR & LISA
233-2 BEACHFRONT	0216	179	1.01	C2332	00028900	R-PM	0030	2	HARNISCH, PETER T & DONNA
233-3 BEACHFRONT	0216	179	1.01	C2333	00028910	R-PM	0030	2	PARISI, ROSARIO & MARIA
239-1 BEACHFRONT	0216	179	1.01	C2391	00028920	R-PM	0030	2	239-1 BEACHFRONT, LLC
239-2 BEACHFRONT	0216	179	1.01	C2392	00028930	R-PM	0030	2	ZAPICCHI, MICHAEL & JOANNE
239-3 BEACHFRONT	0216	179	1.01	C2393	00028940	R-PM	0030	2	239 BEACHFRONT, LLC

TAXING DISTRICT NO. 29 MANASQUAN BORO

COUNTY NO. 13 MONMOUTH

PROPERTY LOCATION	PAGE NO.	BLOCK NO.	LOT NO.	LOT QUALIF.	ACCOUNT NO.	ZONE	TAX MAP	PROP CLASS	NAME OF OWNER
239-4 BEACHFRONT	0216	179	1.01	C2394	00028950	R-PM	0030	2	CORTESE, SALVATORE & LISA
245-1 BEACHFRONT	0216	179	1.01	C2451	00028960	R-PM	0030	2	JOHNSTON, RONALD
245-2 BEACHFRONT	0216	179	1.01	C2452	00028970	R-PM	0030	2	AVON, RICHARD
245-3 BEACHFRONT	0216	179	1.01	C2453	00028980	R-PM	0030	2	GERSTMAYER, CHERIE L REV LIVING TRST
245-4 BEACHFRONT	0216	179	1.01	C2454	00028990	R-PM	0030	2	GREELEY, DANIEL D & LISA K
255 BEACHFRONT	0218	181	18.01		00029230	R-4	0031	2	CLARKE 2008 FAMILY TRUST
257 BEACHFRONT	0218	181	17.01		00029220	R-4	0031	2	DELALCO, ROBERT & CARMEN
263 BEACHFRONT	0218	181	15.01		00029190	R-4	0031	1	SLAMAN, TIMOTHY & MALETSKY, PAUL
279 BEACHFRONT	0217	181	9.02		00029135	R-4	30	2	CURCIO, JOHN A & VALERIE
301 BEACHFRONT	0217	181	1.02		00029030	R-4	30	2	O'DONNELL, KEVIN F
303 BEACHFRONT	0229	185	1		00020860	R-4	0032	2	MAKHIIJA, SUBHASH & ROOPA
309 BEACHFRONT	0230	185	3.02		00030890	R-4	0032	2	BARRETTI, MARK & DARLENE
311 BEACHFRONT	0230	185	4.01		00030900	R-4	0032	2	CLAPP, DAVID S, TRUSTEE
317 BEACHFRONT	0230	185	6.01		00030920	R-4	0032	2	MAHON, KENNETH J & HENRIETTA F
323 BEACHFRONT	0230	185	8		00030940	R-4	0032	2	HENDERSON, EDWARD F & MARY ALICE
329 BEACHFRONT	0230	185	10.02		00030960	R-4	31	2	SA, ANTHONY & CHRISTINE
331 BEACHFRONT	0230	185	11		00030970	R-4	0032	2	LUSK, JAMES S & ELIZABETH ANN
353 BEACHFRONT	0231	185	21.01		00031080	R-4	32	2	KLEIN, RICHARD D
357 BEACHFRONT	0231	185	23		00031110	R-4	0032	2	357 BEACHFRONT, LLC
361 BEACHFRONT	0231	185	25		00031130	R-4	0032	2	CRESITELLO, DONALD & IRENE
373-375 BEACHFRONT	0236	187	1.01		00031730	R-4	0033	2	COLLINS, CHRISTOPHER JAMES
393 BEACHFRONT	0236	187	8		00031810	R-4	0033	2	MOUNTFORD, THOMAS A & JEAN M
413 BEACHFRONT	0237	187	17	C0002	00031905	R-4	0033	2	HALLAK, JOSEPH JR
431 BEACHFRONT	0237	187	25.02		00031990	B1R4	0033	2	CAMPBELL, NEAL B & BARBARA
435 BEACHFRONT	0238	187	26		00032000	R-4	0033	15C	BOROUGH OF MANASQUAN
147 BEACHFRONT-148-148-	0196	170	21.02		00026220	R-4	0028	2	HOIMARK, JAMES & KERRY
149 BEACHFRONT-150 FIRST	0195	170	20		00026200	R-4	0028	2	HALLAK, JOHN CLAUDE & MICHELE M
153 BEACHFRONT-154 FIRST	0195	170	19		00026190	R-4	0028	2	153 BF, LLC
157 BEACHFRONT-158 FIRST	0195	170	17		00026160	R-4	0028	2	KMM VENTURES, LLC
161 BEACHFRONT-162 FIRST	0195	170	15		00026130	R-4	0028	2	DEPINTO, ANTHONY & YVETTE
163 BEACHFRONT-164 FIRST	0195	170	14		00026120	R-4	0028	2	OCEANVIEW ASSOC, LLC C/O DREYER
165 BEACHFRONT-166 FIRST	0195	170	13.01		00026090	R-4	0028	2	EAST COAST PRIME PROPERTIES, LLC
173 BEACHFRONT-174 FIRST	0194	170	11		00026030	R-4	0028	2	TYNDAY, SHEILA
175 BEACHFRONT-176 FIRST	0194	170	10		00026020	R-4	0028	2	LIOTTO, MARIE ETALS C/O COTONA, VIN
267 BEACHFRONT-268 FIRST	0218	181	13		00029170	R-4	0031	2	HILL, JASON DOUGLAS & STACY JEAN
269 BEACHFRONT-270 FIRST	0217	181	12		00029160	R-4	0031	2	SONETT, JOSHUA & NANCY
275 BEACHFRONT-276 FIRST	0217	181	10		00029140	R-4	0031	2	CALLAGHAN, KAY S
297 BEACHFRONT-298 FIRST	0217	181	2		00029060	R-4	0031	2	297 BEACHFRONT, LLC
305 BEACHFRONT-306 FIRST	0229	185	2		00030870	R-4	0032	2	PARZIALE, CARMELA
355 BEACHFRONT-356 FIRST	0231	185	22		00031100	R-4	0032	2	356 FIRST AVENUE, LLC C/O MILLIGAN
359 BEACHFRONT-360 FIRST	0231	185	24		00031120	R-4	0032	2	KARBASIAN, CAROLYN K&KORNAS, DAVID M
377 BEACHFRONT-378 FIRST	0236	187	3		00031760	R-4	0033	2	DANA, RONALD B
403 BEACHFRONT-402 FIRST	0236	187	12		00031850	R-4	0033	2	CULLEN, WILLIAM P & MARION
413 BEACHFRONT/412 FIRST	0237	187	17			R-4	32	15F	DOC'S CONDOMINIUM ASSOC
7 BEAMS TER	0034	35	38.01		00004380	R-2	0006	2	TURNBACH, JEROME J & AIMEE R
10 BEAMS TER	0032	35	23.02		00004240	R-2	0006	2	ZUPKO, DAVID A
11 BEAMS TER	0034	35	37		00004370	R-2	0006	2	TURBITT, ELIZABETH B
14 BEAMS TER	0034	35	29		00004290	R-2	0006	2	DEVANE, MARGARET
15 BEAMS TER	0034	35	36		00004360	R-2	0006	2	LOUGHREY, NICOLE & CHRISTOPHER
18 BEAMS TER	0034	35	30		00004300	R-2	0006	2	WEINSTEIN, ANDREW & DANA
19 BEAMS TER	0031	35	7.02		00004100	R-2	0006	2	LEYKAM, LAWRENCE & LINDA
22 BEAMS TER	0034	35	31		00004310	R-2	0006	2	HART, GLEN B & CAROLE A
23 BEAMS TER	0034	35	35		00004350	R-2	0006	2	STARR, PATRICIA A
26 BEAMS TER	0034	35	32		00004320	R-2	0006	2	KELLY, KATHERINE A
30 BEAMS TER	0034	35	33		00004330	R-2	0006	2	BADECKER, JAMES R & COLLEEN J
34 BEAMS TER	0034	35	34		00004340	R-2	0006	2	KAPLAN, BERT & CARRIANNE
6 BLAKEY AVE	0055	48	33.01		00007180	R-2	0010	2	WARREN, COLIN T & THERESA M
7 BLAKEY AVE	0053	47	37.04		00006920	R-2	0010	2	SCHWARZ, ARNO B JR & JEANNE L
10 BLAKEY AVE	0054	48	31.02		00007170	R-2	0010	2	SACCO, FRANK K & SUSAN
11 BLAKEY AVE	0053	47	37.05		00006930	R-2	0010	2	JEFFRIES, CHERYL A
15 BLAKEY AVE	0052	47	33		00006850	R-2	0010	2	KEIL, SUSAN T & FILDERMAN, JON
19 BLAKEY AVE	0052	47	34		00006860	R-2	0010	2	LANSING, ALISSA K
23 BLAKEY AVE	0052	47	35		00006870	R-2	0010	2	RUSSO, PAMELA A
27 BLAKEY AVE	0053	47	36.03		00006890	R-2	0010	2	STANLEY, JOHN & REGINA
31 BLAKEY AVE	0053	47	36.04		00006900	R-2	0010	2	31 BLAKEY AVENUE, LLC
100 BLAKEY AVE	0056	50	15		00007370	R-2	0010	2	WADE, RYAN & LAUREN
3 BRANIN AVE	0021	22	2.01		00002745	R-2	3	2	FRANKLIN, JOSEPH P JR & KIMBERLY L
4 BRANIN AVE	0023	23	4.01		00002990	R-2	0004	2	LOFFREDO, JOSEPH & MATINA

TAXING DISTRICT NO. 29 MANASQUAN BORO

COUNTY NO. 13 MONMOUTH

PROPERTY LOCATION	PAGE NO.	BLOCK NO.	LOT NO.	LOT QUALIF.	ACCOUNT NO.	ZONE	TAX MAP	PROP CLASS	NAME OF OWNER
5 BRANIN AVE	0021	22	6		00002750	R-2	0004	2	FERNANDEZ, ANTHONY & ANN MARIE
6 BRANIN AVE	0023	23	7.03			R-2	3	2	FAHY, PETER & SUSAN
8 BRANIN AVE	0023	23	7.04			R-2	3	2	CINELLI, ANTHONY M & TRACEY HUNTER
10 BRANIN AVE	0023	23	7.05			R-2	3	2	FIGURELLI, GIANNA & SIMONOVICH, MARK
BRIELLE RD	0148	135.01	1		00019672	CON	22	15C	COUNTY OF MONMOUTH
BRIELLE RD	0148	135.02	1		00019675	CON		15C	COUNTY OF MONMOUTH
BRIELLE RD	0148	136	3.02				22.1	15F	CASTAWAYS TOWNHOMES & MARINA
BRIELLE RD	0149	136	3.02	C0003	00019717	R-2		4A	CASTAWAYS CONDOMINIUM ASSOC, INC
361-369 BRIELLE RD	0239	189	2.11		00032160	B-2	0034	4A	JEA MARINA, LLC
371 BRIELLE RD	0238	189	2.04		00032030	B-2	0034	4A	JEA REAL ESTATE LLC
381 BRIELLE RD	0239	189.01	1		00032170	B-2	3401	4A	DEEP CREEK COVE, LLC
400 BRIELLE RD	0150	136	27		00019950	R-1	2301	15C	BOROUGH OF MANASQUAN
410A BRIELLE RD	0148	136	3.02	C0001	00019710	B-2	0023	2	PETTI, PASQUALE III & CHRISTY BEATRIZ
410B BRIELLE RD	0149	136	3.02	C0002	00019715	B-2	22.1	2	CEFALU ENTERPRISES, LLC C/O CULOTTA
418 BRIELLE RD	0204	175	28.01		00027370	R-3	0029	2	GRIFFITHS, NANCY L, TRUSTEE
424 BRIELLE RD	0204	175	27		00027360	R-3	0029	2	PERRELLA, MICHAEL S & ANDREA J
428 BRIELLE RD	0204	175	26		00027350	R-3	0029	2	RIZZO, ANGELO & PATRICIA
434 BRIELLE RD	0204	175	25		00027340	R-3	0029	2	WALSH, KERRY
440 BRIELLE RD	0204	175	24		00027330	R-3	0029	2	GONZALEZ, RAMON M & MICHELE
442 BRIELLE RD	0204	175	23		00027320	R-3	0029	2	CROWLEY, MATTHEW & HEATHER
444 BRIELLE RD	0204	175	22		00027310	R-3	0029	2	RUGGIERO, CHARLES & RUGGIERO, DONNA
448 BRIELLE RD	0204	175	21		00027300	R-3	0029	2	MASSIMO, ALEXANDER JOSEPH
452 BRIELLE RD	0203	175	20		00027290	R-3	0029	2	SWEENEY, TERRANCE & DEFOREST, MARY
456 BRIELLE RD	0203	175	19		00027280	R-3	0029	2	LOPAS, ISMAEL & FLORENCE
460 BRIELLE RD	0203	175	18		00027270	R-3	0029	2	DORFMAN, CONSTANCE & JACK QPR TRSTS
464 BRIELLE RD	0203	175	17		00027260	R-3	0029	2	MILLER, ROBERT M & BRENDA M
468 BRIELLE RD	0203	175	16		00027250	R-3	0029	2	ELLERMEYER, JEREMY & JILL
472 BRIELLE RD	0203	175	15		00027240	R-3	0029	2	JOVANIS, MICHAEL
476 BRIELLE RD	0203	175	14		00027230	R-3	0029	2	BROWNE, SANFORD & LISA
480 BRIELLE RD	0203	175	13		00027220	R-3	0029	2	GOTTLIEB, RACHEL & SCOTT, TRUSTEES
484 BRIELLE RD	0203	175	12		00027210	R-3	0029	2	IRREVOCABLE TRUST FBO ROSS ALBERT
486 BRIELLE RD	0203	175	11		00027200	R-3	0029	2	MORTAZAVI, DAVID & BEDNO, REBECCA
492 BRIELLE RD	0203	175	10		00027190	R-3	0029	2	TYNAN, PATRICK & DIANA
500 BRIELLE RD	0203	175	9		00027180	R-3	0029	2	CIRILLO, CARMELA, TRUSTEE
502 BRIELLE RD	0203	175	8		00027170	R-3	0029	2	LINZ, STEPHAN M & KRISTI
503 BRIELLE RD	0241	191	1.03		00032390	R-5	0034	15C	COUNTY OF MONMOUTH-PARK SYSTEM
504 BRIELLE RD	0203	175	7		00027160	R-3	0029	2	PAMPALONE, THOMAS J JR
506 BRIELLE RD	0202	175	6		00027150	R-3	0029	2	MCKEAN, WILLIAM & MARYANN
507 BRIELLE RD	0241	191	1.04		00032395	R-5	0034	15C	COUNTY OF MONMOUTH-PARK SYSTEM
509 BRIELLE RD	0241	191	2		00032420	R-5	0034	2	CHULEY, MICHAEL S & INGRID RAMIREZ
510 BRIELLE RD	0202	175	5		00027140	R-3	0029	2	MARTINO, CHRISTOPHER A & THERESA A
512 BRIELLE RD	0202	175	4		00027130	R-3	0029	2	FIELDS, BRIAN KEITH
519 BRIELLE RD	0241	191	4		00032440	R-5	0034	2	SPINSKY ENTERPRISES, LLC
520 BRIELLE RD	0202	175	3		00027120	R-3	0029	2	TOMASSO, RAYMOND M JR
521-521-1/2 BRIELLE RD	0241	191	5		00032450	R-5	0034	2	521 BRIELLE RD, LLC
522 BRIELLE RD	0202	175	2		00027110	R-3	0029	2	IRIGARAY, EDUARDO & MARIA
524 BRIELLE RD	0202	175	1		00027100	R-3	0029	2	KIZIS, LYNNE M
525 BRIELLE RD	0241	191	6		00032460	R-5	0034	2	GREGORY, MICHAEL E & BRIGITTE
527 BRIELLE RD	0241	191	7		00032470	R-5	0034	2	MCCORMICK, KAREN & KEENAN, WILLIAM
529 BRIELLE RD	0241	191	8		00032480	R-5	0034	2	BAXTER, PHYLLIS J
530 BRIELLE RD	0206	176	8		00027670	R-3	0030	2	CARSON, SEAN & JESSICA
533 BRIELLE RD	0241	191	9		00032490	R-5	0034	2	NEWMAN, KENNETH P & LESLIE R
534 BRIELLE RD	0206	176	6.01		00027660	R-3	0030	2	534 UDREAM, LLC
535-535-1/2 BRIELLE RD	0241	191	10		00032500	R-5	0034	2	YARUSSI, FRANKIE KENNETH
536-536-1/2 BRIELLE RD	0206	176	5		00027650	R-3	0030	2	NEWMAN, KENNETH P & LESLIE R
537 BRIELLE RD	0241	191	11		00032510	R-5	0034	2	537 BRIELLE RD, LLC
538-538-1/2 BRIELLE RD	0206	176	4		00027640	R-3	0030	2	MCENERY, THOMAS M
539 BRIELLE RD	0242	191	12		00032520	R-5	0034	2	DONNA MAE HOMES LLC
540-540-1/2 BRIELLE RD	0206	176	3		00027630	R-3	0030	2	SWOYER, GEORGE & FENN, CHRISTINA
541 BRIELLE RD	0242	191	13		00032530	R-5	0034	2	NEWMAN, KENNETH P & LESLIE R
542 BRIELLE RD	0206	176	2		00027620	R-3	0030	2	PICCONE, REBECCA & SULLIVAN, KEVIN
543 BRIELLE RD	0242	191	14		00032540	R-5	0034	2	ROSSMANN, LISA & BRENNAN, SCOTT
544 BRIELLE RD	0206	176	1		00027600	R-3	0030	2	HVOZDOVIC, BERNARD P JR & WADDELL, S
549-549-1/2 BRIELLE RD	0221	182.01	33		00029610	R-5	0031	2	LAVORGNA, MARC & NANCY
550-554-1/2 BRIELLE RD	0209	177	8		00028120	R-3	0030	2	LEONARD, RICHARD J
551 BRIELLE RD	0220	182.01	32		00029600	R-5	0031	2	SNISKY, PAUL & KELLY
557 BRIELLE RD	0220	182.01	30.01		00029580	R-5	0031	1	LUBRANO, M & ASSAEL, J & LUBRANO, E
558 BRIELLE RD	0209	177	4		00028110	R-3	0030	2	WOLF, MICHAEL & CAROL

TAXING DISTRICT NO. 29 MANASQUAN BORO

COUNTY NO. 13 MONMOUTH

PROPERTY LOCATION	PAGE NO.	BLOCK NO.	LOT NO.	LOT QUALIF.	ACCOUNT NO.	ZONE	TAX MAP	PROP CLASS	NAME OF OWNER
560-560-1/2 BRIELLE RD	0209	177	3		00028100	R-3	0030	2	BREDEHORST, JOHN C & MORENO, ANN M
561-561-1/2 BRIELLE RD	0220	182.01	29		00029570	R-5	0031	2	LUBRANO, M&ASSAEL, J&LUBRANO, E
562-562-1/2 BRIELLE RD	0209	177	2		00028090	R-3	0030	2	GRIFFIN, DAVID
563-563-1/2 BRIELLE RD	0220	182.01	28		00029560	R-5	0031	2	MLA PROPERTIES LLC
564 BRIELLE RD	0209	177	1		00028080	R-3	0030	2	JXM REAL ESTATE LLC
565 BRIELLE RD	0220	182.01	27		00029550	R-5	0031	2	PERAZZO, EVAN & PATRICIA C
570 BRIELLE RD	0213	178	6.01		00018580	R-PM	0030	4A	BRIELLE RD PROPERTIES, LLC C/O ZITO
571-571-1/2 BRIELLE RD	0220	182.01	25		00029530	R-5	0031	2	MLA PROPERTIES LLC
573-573-1/2 BRIELLE RD	0220	182.01	24		00029520	R-5	0031	2	573 BRIELLE ROAD, LLC
574 BRIELLE RD	0213	178	4		00028570	R-PM	0030	2	574 BRIELLE ROAD LLC
576 BRIELLE RD	0213	178	3		00028560	R-PM	0030	2	WALSH, NANCY P & JOSEPH F
577-577-1/2 BRIELLE RD	0220	182.01	23		00029510	R-5	0031	2	LUTZ, PHILIP
578 BRIELLE RD	0213	178	2.01		00028550	R-PM	0030	2	DELATUSH, JOHN J JR & BERRY, TYMARA
581 BRIELLE RD	0220	182.01	21		00029490	R-5	0031	2	DAMEN, STEVEN M & DOVIE L
583 BRIELLE RD	0220	182.01	20		00029480	R-5	0031	2	BOZ, JAMES & NOREEN
593 BRIELLE RD	0218	181	21		00029260	R-4	0031	2	POGANY, STEPHEN A & KLETT, BRITTANY
595 BRIELLE RD	0218	181	20		00029250	R-4	0031	2	OATMAN, EDWARD & JAKER, MICHELE
582-84 BRIELLE RD/243 FIR	0212	178	1.03					15F	BRIELLE ROAD HOLDINGS, LLC
582 BRIELLE RD, UNIT A-1	0212	178	1.03	C0001		R-PM		2	BRIELLE ROAD HOLDINGS, LLC
582 BRIELLE RD, UNIT A-3	0213	178	1.03	C0003		R-PM		2	BRIELLE ROAD HOLDINGS, LLC
584 BRIELLE RD, UNIT A-2	0213	178	1.03	C0002		R-PM		2	BRIELLE ROAD HOLDINGS, LLC
584 BRIELLE RD, UNIT A-4	0213	178	1.03	C0004		R-PM		2	BRIELLE ROAD HOLDINGS, LLC
BROAD ST	0071	64	21		00009520	I	0012	1	SHERMAN PROPERTIES, INC
13 BROAD ST	0032	35	15.01		00004170	B-1	0006	4A	BROAD STREET REALTY, LLC
15-21 BROAD ST	0032	35	16.01		00004180	B-1	0006	4A	MJN, LLC
16 BROAD ST	0073	64	30.01		00009620	B-1	0012	4A	16 BROAD ST, LLC C/O DIPALMA
24-26 BROAD ST	0073	64	29		00009610	B-1	0012	4A	24-26 BROAD STREET - MANASQUAN, LLC
25 BROAD ST	0032	35	19		00004190	R-2	0006	2	MJN, LLC
27 BROAD ST	0032	35	20		00004200	R-2	0006	2	HOVERTER, TERENCE F & CHRISTINA M
30 BROAD ST	0073	64	28.02		00009600	B-1	0012	4A	SIEMPRE MANANA LLC C/O LIBRIZZI
34 BROAD ST	0072	64	27.01		00009590	O	0012	15F	BROAD STREET COMMONS, A CONDOMINIUM
35-35-1/2 BROAD ST	0032	35	21		00004210	R-2	0006	4A	O'TOOLE, DARREN C & KERRI K
39 BROAD ST	0032	35	22.01		00004220	R-2	0006	4C	PAPELL, ANNA MARIE
49-51 BROAD ST	0032	35	23.01		00004230	R-2	0006	2	PIGNATELLI, LORRAINE
50-50-1/2 BROAD ST	0072	64	24		00009550	O	0012	2	ROBINSON, TARA A
54 BROAD ST	0071	64	23		00009540	O	0012	4A	54 BROAD ST, LLC C/O SHEKLIAN, MARK
55 BROAD ST	0032	35	24		00004250	R-2	0006	15F	PUBLIC LIBRARY OF MANASQUAN
58 BROAD ST	0071	64	22		00009530	O	0012	4A	FOUR S ASSOCIATES
65 BROAD ST	0033	35	26.01		00004270	R-2	0006	15F	MANASQUAN FIRST AID SQUAD
81 BROAD ST	0033	35	27		00004280	R-2	0006	4A	STATE-WIDE ELEC RE, LLC C/O DIPALMA
84 BROAD ST	0071	64	20		00009510	I	0012	4B	SHERMAN PROPERTIES, INC
87 BROAD ST	0034	36	1.01		00004390		0006	4A	DILL, ROBERT & MARIANNE
88 BROAD ST	0071	64	19		00009500	I	0012	1	SHERMAN PROPERTIES, INC
96 BROAD ST	0052	47	1.01		00006800	R-2	0011	2	TUITE, ANDREW & COURTNEY
100 BROAD ST	0052	47	2.01		00006810	R-2	0011	2	WIECZERAK, THOMAS & CLAIRE
106 BROAD ST	0052	47	3.01		00006820	R-2	0011	2	ELLICOTT, ROSS & CARA
112 BROAD ST	0052	47	4.01		00006830	R-2	0011	2	DUNCAN, J GRANT
167 BROAD ST	0035	38	1.02		00004490	R-2	0007	15A	BD OF ED-BOROUGH OF MANASQUAN
168 BROAD ST	0053	47	52.01		00006970	R-2	0011	15A	BD OF ED-BOROUGH OF MANASQUAN
169 BROAD ST	0052	46	3.01		00006780	R-2	0007	15A	BD OF ED-BOROUGH OF MANASQUAN
175-175-1/2 BROAD ST	0052	46	9.01		00006790	R-2	0007	2	HUGHES, DIANE S
176 BROAD ST	0053	47	39.01		00006940	R-2	0010	2	RACINE, ISABEL & FLORES, FIDENCIO
180 BROAD ST	0053	47	37.01		00006910	R-2	0010	2	STANLEY, WILLIAM & GORSKI, LISA MAR
181 BROAD ST	0047	45	32		00006130	R-2	0009	2	CONDON, MICHAEL & KELLY
187 BROAD ST	0047	45	31		00006120	R-2	0009	2	KORINIS, JORDAN
190 BROAD ST	0054	48	31.01		00007160	R-2	0010	2	VARIO, FRANK & NANCY
191 BROAD ST	0047	45	30		00006110	R-2	0009	2	SICILIANO, THOMAS W
194 BROAD ST	0054	48	29.01		00007150	R-2	0010	2	POSPISIL, WILLIAM D & JANET L
195 BROAD ST	0047	45	29		00006100	R-2	0009	2	MALONE, ROBERT M & JAIME S
198 BROAD ST	0054	48	27.01		00007140	R-2	0010	2	POSPISIL, WILLIAM D & JANET L
199 BROAD ST	0047	45	28		00006090	R-2	0009	2	STOUT, JASON & LAUREN
201 BROAD ST	0047	45	26.02		00006080	R-2	0009	2	HINGSTON, RICHARD & MARIANNE
202-202-1/2 BROAD ST	0054	48	25		00007030	R-2	0010	2	GEORGE, MICHAEL & ANNA
206 BROAD ST	0054	48	23		00007120	R-2	0010	2	QUIGLEY, MICHAEL & NANCY
210 BROAD ST	0054	48	21		00007110	R-2	0010	2	WORTHINGTON, JONATHAN
211 BROAD ST	0047	45	25.01		00006070	R-2	0009	2	SALERNO, JOHN & KATHLEEN
214 BROAD ST	0054	48	19.01		00007100	R-2	0010	2	O'NEILL, LAUREN M
215 BROAD ST	0047	45	24		00006060	R-2	0009	2	MURPHY, ARTHUR

TAXING DISTRICT NO. 29 MANASQUAN BORO

COUNTY NO. 13 MONMOUTH

PROPERTY LOCATION	PAGE NO.	BLOCK NO.	LOT NO.	LOT QUALIF.	ACCOUNT NO.	ZONE	TAX MAP	PROP CLASS	NAME OF OWNER
216 BROAD ST	0054	48	17.01		00007090	R-2	0010	2	NOLAN, LLOYD & AMY
219 BROAD ST	0046	45	23		00006050	R-2	0009	2	STRIMPLER, CHARLES A
220 BROAD ST	0054	48	15		00007080	R-2	0010	2	HUTH, THOMAS & MARY D
223 BROAD ST	0046	45	22		00006040	R-2	0009	2	GLEITZ, PAUL E III & ANNA GRACE
224 BROAD ST	0054	48	13.01		00007075	R-2	9	2	RAGAN, KELLY J
227 BROAD ST	0046	45	21		00006030	R-2	0009	2	BEACH, ANNEX, LLC C/O PIETRUCHA, DOT
228 BROAD ST	0054	48	11.01		00007070	R-2	0010	2	BITNER, ANNA E
231 BROAD ST	0046	45	20		00006020	R-2	0009	2	MCKELVEY, DANIEL T & BARBARA
232 BROAD ST	0054	48	9		00007060	R-2	0010	2	HOMAN, DOUGLAS & JEAN
234 BROAD ST	0053	48	4.03		00007030	R-2	0010	2	ASHLEY, JENNY & PAUL
235 BROAD ST	0046	45	17.04		00006000	R-2	0009	2	DELGUERCIO, KIM MARIE
239 BROAD ST	0046	45	17.03		00005990	R-2	0009	2	ARBEIT, ADAM S & DANIELLE H
241 BROAD ST	0046	45	17.02		00005980	R-2	0009	2	TULLOCK, BRYAN & JANINE
246 BROAD ST	0053	48	4.01		00007020	R-2	0010	2	BODNAR, GLENN D & MURPHY, SUZANNE M
34 BROAD ST, UNIT 201	0072	64	27.01	C0201	00009590	O	11	2	MAER, WILLIAM & KELLY
34 BROAD ST, UNIT 202	0072	64	27.01	C0202		O	11	2	MUIR, THOMAS & CHRISTINE
34 BROAD ST, UNIT 203	0072	64	27.01	C0203		O	11	2	WILLIAMS, ELIZABETH A
34 BROAD ST, UNIT 204	0072	64	27.01	C0204		O	11	2	AQUINO, MICHAEL & CHERYL
34 BROAD ST, UNIT 205	0072	64	27.01	C0205		O	11	2	CAPRIO, GARY & LINDA
34 BROAD ST, UNIT 206	0072	64	27.01	C0206		O	11	2	R THREE SONS, INC
34 BROAD ST, UNIT 207	0072	64	27.01	C0207		O	11	2	SCHOENBACH, MINDY
34 BROAD ST, UNIT 208	0072	64	27.01	C0208		O	11	2	RUDDY, KEVIN & CANDACE A
34 BROAD ST, UNIT 209	0072	64	27.01	C0209		O	11	2	DANIEL L KEHOE RESIDENCE TRUST
34 BROAD ST, UNIT 210	0072	64	27.01	C0210		O	11	2	BEGGANS, JOSEPH A
34 BROAD ST, UNIT 211	0072	64	27.01	C0211		O	11	2	PARAGANO, THOMAS & THERESE
34 BROAD ST, UNIT 301	0072	64	27.01	C0301		O	11	2	MARSHALL, MARY E
34 BROAD ST, UNIT 302	0073	64	27.01	C0302		O	11	2	FRANK PORCELLI ENTERPRISES, LLC
34 BROAD ST, UNIT 303	0073	64	27.01	C0303		O	11	2	THURLOW, JOHN
34 BROAD ST, UNIT 304	0073	64	27.01	C0304		O	11	2	MCKAY, SUZANNE
34 BROAD ST, UNIT 305	0073	64	27.01	C0305		O	11	2	BENVENUTO, ALDO & DISTASSI-VALDES, D
34 BROAD ST, UNIT 306	0073	64	27.01	C0306		O	11	2	BROAD STREET COMMONS, A CONDOMINIUM
34 BROAD ST, UNIT 307	0073	64	27.01	C0307		O	11	2	OROURKE, BRYAN J
34 BROAD ST, UNIT 308	0073	64	27.01	C0308		O	11	2	308 BROAD STREET, LLC
34 BROAD ST, UNIT 309	0073	64	27.01	C0309		O	11	2	WILLIAM WALDMAN BLOODLINE TRUST
34 BROAD ST, UNIT 310	0073	64	27.01	C0310		O	11	2	PETRELLO, CATHERINE M
34 BROAD ST, UNIT 311	0073	64	27.01	C0311		O	11	2	ZOLLNER, GREGORY P & PAULA G
50 CAMP DR	0059	54	1		00007760	B-3	0010	4A	SPRINT COMM CO LP, C/O PROP TAX DPT
100-200 CAMP DR	0059	54	2.01		00007780	I	0010	15C	NJ STATE POLICE
100 CAMP DR	0059	54	2.01		00007790	I		15F	NJ DEPT OF MILITARY & VET AFFAIRS
200 CAMP DR	0059	54	2.01	T01	00007800	I		4B	MFS CABLECO C/O VERIZON COMMUNICATI
1 CAPTAINS CT	0201	174.01	2		00026960	R-3	2901	2	LOW CARBS TRUST
2 CAPTAINS CT	0199	173	1.02		00026720	R-3	2901	2	NIMIT & TARA C BANSAL LIVING TRUST
3 CAPTAINS CT	0201	174.01	3		00026970	R-3	2901	2	WATSON, ALEXANDER H & REBECCA
4 CAPTAINS CT	0199	173	1.03		00026730	R-3	2901	2	GROGAN, DAN & ERICA
5 CAPTAINS CT	0201	174.01	4		00026980	R-3	2901	2	FACKELMAN, DENNIS M & BETTY J
7 CAPTAINS CT	0201	174.01	5		00026990	R-3	2901	2	SARTI, REGINA D & EDWARD J TR
9 CAPTAINS CT	0201	174.01	6		00027000	R-3	2901	2	BERESCHAK, CHERYL J
11 CAPTAINS CT	0201	174.01	7		00027010	R-3	2901	2	FARMER, PHILIP & MARY J
12 CAPTAINS CT	0202	174.01	15		00027090	R-3	2901	2	ROONEY, CHRISTOPHER J & AMY
13 CAPTAINS CT	0202	174.01	8		00027020	R-3	2901	2	SMITH, MICHAEL RAYMOND & NANCY ANNE
15 CAPTAINS CT	0202	174.01	9		00027030	R-3	2901	2	LAKE, ERIC, TRUSTEE OF LAKE TRUST
17 CAPTAINS CT	0202	174.01	10		00027040	R-3	2901	2	JAKEWAY, PHILLIP E III & DENISE H
19 CAPTAINS CT	0202	174.01	11		00027050	R-3	2901	2	BLUMETTI, JAMES & REILLY, XASET
21 CAPTAINS CT	0202	174.01	12		00027060	R-3	2901	2	STROUT, GORDON
23 CAPTAINS CT	0202	174.01	13		00027070	R-3	2901	2	HENDERSON, C KEITH & BARBARA
25 CAPTAINS CT	0202	174.01	14		00027080	R-3	2901	2	BARTON, BARBARA & LENZA, JOANN
CEDAR AVE	0154	141	13		00020400	R-2	0024	15C	BOROUGH OF MANASQUAN
CEDAR AVE	0154	142	10		00020490	R-2	0024	15C	BOROUGH OF MANASQUAN
250 CEDAR AVE	0100	86	1		00013120	R-2	0017	2	VACCARO, JOHN & DANA
251 CEDAR AVE	0100	85	33.01		00013110	R-2	0017	2	JACOUTOT, MICHAEL TIMOTHY JR& CARLY
252 CEDAR AVE	0100	86	3		00013130	R-2	0017	2	HALLMAN, DAVID R & NICOLLE
255 CEDAR AVE	0100	85	30.01		00013100	R-2	0017	2	HABY, THOMAS & KAREN
256 CEDAR AVE	0100	86	5.02			R-2		2	SCHENKE, DAVID & BROWN, MADISON
260 CEDAR AVE	0100	86	5.03		00013140	R-2	0017	2	BROWN, JAMES T & ELIZABETH W
261 CEDAR AVE	0100	85	28.01		00013090	R-2	0017	1	DALY, CYNTHIA M
264 CEDAR AVE	0100	86	9		00013150	R-2	0017	2	ZIMMERMAN, CRAIG H & TENENBAUM, ELLEN
265 CEDAR AVE	0100	85	26.01		00013080	R-2	0017	2	DALY, CYNTHIA M
269 CEDAR AVE	0099	85	24.01		00013070	R-2	0017	2	DALY, CYNTHIA M & GREGORY J

TAXING DISTRICT NO. 29 MANASQUAN BORO

COUNTY NO. 13 MONMOUTH

PROPERTY LOCATION	PAGE NO.	BLOCK NO.	LOT NO.	LOT QUALIF.	ACCOUNT NO.	ZONE	TAX MAP	PROP CLASS	NAME OF OWNER
270 CEDAR AVE	0100	86	11.01		00013160	R-2	0017	2	GOVEL, BETTY K
273 CEDAR AVE	0099	85	22.01		00013060	R-2	0017	2	GUZZINATI, LAURIE & MICHELE
274 CEDAR AVE	0100	86	14		00013170	R-2	0017	2	MADISON GOVEL LLC, ETAL
276 CEDAR AVE	0100	86	16.01		00013180	R-2	0017	2	SEDLAZEK, KURT & KAREN
277 CEDAR AVE	0099	85	20.01		00013050	R-2	0017	2	MITCHELL, MICHELE & MICHAEL
281 CEDAR AVE	0099	85	18.01		00013040	R-2	0017	2	CIUNGA, MARIA A
285 CEDAR AVE	0137	123	30.01		00018130	R-2	0022	2	SCHMIEDER, JAMES & SCJARAPPA, LORET
286 CEDAR AVE	0131	118	1.01		00017300	R-2	0021	2	GIUNCO, MARY R
292 CEDAR AVE	0131	118	5		00017310	R-2	0021	2	MICHALS, JEFFREY & ANASTASIA
293 CEDAR AVE	0137	123	26.01		00018120	R-2	0022	2	GIUNCO, BERNADETTE
297 CEDAR AVE	0137	123	24		00018110	R-2	0022	2	BANDLOW, PAUL M & LINDA F
300 CEDAR AVE	0131	118	9		00017320	R-2	0021	1	MIKAEIL, KEROLOS & RAELYN
303 CEDAR AVE	0137	123	22		00018100	R-2	0022	2	WOLCOTT, NORMAN
304 CEDAR AVE	0131	118	11.01		00017330	R-2	0021	2	FISCHBECK, KATHLEEN S
309 CEDAR AVE	0137	123	19.01		00018090	R-2	0022	15F	CLAYTON, THOMAS C & MAUREEN E
310 CEDAR AVE	0131	118	14.01		00017340	R-2	0021	2	ROTELLA, KATHLEEN A
313 CEDAR AVE	0136	123	17.01		00018080	R-2	0022	2	COSTELLO, KEVIN JAMES
320 CEDAR AVE	0131	119	1.02		00017410	R-2	20	1	LANGAN, LAURENCE & MARY H
321 CEDAR AVE	0136	122	25		00018000	R-2	0022	2	NELSON, CRAIG W
322 CEDAR AVE	0131	119	1.03		00017410	R-2	20	1	LANGAN, LAURENCE & MARY H
324 CEDAR AVE	0132	119	5		00017420	R-2	0021	2	CONNOLLY, ROBERT & NEGRON, ANNEMARI
325 CEDAR AVE	0136	122	23		00017990	R-2	0022	2	KENNEDY, SEAN P & LINDA L
328 CEDAR AVE	0132	119	7		00017430	R-2	0021	2	FOSDICK, MARGARET MARIHELE
329 CEDAR AVE	0136	122	21		00017980	R-2	0022	2	HOLMES, ROBERT C IV & DENISE R
331 CEDAR AVE	0136	122	19		00017970	R-2	0022	2	YETKA, CHRISTINE
332 CEDAR AVE	0132	119	9		00017440	R-2	0021	2	O'LEARY, WILLIAM A & LEIGH A
335 CEDAR AVE	0136	122	17.01		00017960	R-2	0022	15F	KING, MARIAN E, ETALS
336 CEDAR AVE	0132	119	11		00017450	R-2	0021	2	MUNDIE, RYAN
339 CEDAR AVE	0136	122	15.01		00017950	R-2	0022	2	DORT, ALFRED W & MARY P
344 CEDAR AVE	0132	120	1		00017520	R-2	0021	2	LONG, MICHAEL J & KAREN
348 CEDAR AVE	0132	120	3		00017530	R-2	0021	2	FACCIA, CHRISTOPHER P
351 CEDAR AVE	0135	121	36.01		00017870	R-2	0022	2	RAMIRE, GARY O & TRACY A
352 CEDAR AVE	0133	120	5.01		00017540	R-2	0021	2	LISK, MATTHEW I & KAREN L
355 CEDAR AVE	0135	121	34.01		00017860	R-2	0022	2	CHILLIN NJ, LLC
356 CEDAR AVE	0133	120	7		00017550	R-2	0021	2	WALSH, JAMES T & JEANNE E
359 CEDAR AVE	0135	121	32		00017850	R-2	0022	2	PARISE, KRISTY
360 CEDAR AVE	0133	120	9		00017560	R-2	0021	2	REINERT, CRAIG F & VICTORIA L
363 CEDAR AVE	0135	121	30		00017840	R-2	0022	2	RASLOWSKY, MARJORIE V
364 CEDAR AVE	0133	120	11		00017570	R-2	0021	2	CAREY, JOHN P & KATHERINE R, ET ALS
367 CEDAR AVE	0135	121	27.01		00017830	R-2	0022	2	BUONTEMPO, STEVEN M, TRUSTEE
368 CEDAR AVE	0133	120	13		00017580	R-2	0021	2	WALSH, DAVID M & DEROCHE, LOIS A
371 CEDAR AVE	0135	121	25		00017820	R-2	0022	2	ALVAREZ, ARTURO & MICHELLE
372 CEDAR AVE	0133	120	15		00017590	R-2	0021	2	THOMPSON, PAUL J & RITA M
374 CEDAR AVE	0133	120	17.02			R-2	20	2	BLACK, WILLIAM JR & PAULA
375 CEDAR AVE	0135	121	23		00017810	R-2	0022	2	MASTERSON, JOHN & JUDY
376 CEDAR AVE	0133	120	17.03			R-2	20	2	HERRIGEL, JAMES C & KIMBERLY R
387 CEDAR AVE	0153	140	30.01		00020340	R-2	0024	2	MCCANN, JOHN T & MARY P
388 CEDAR AVE	0153	141	3		00020360	R-2	0024	2	ROSANIA-KERN LIVING TRUST % TRUSTEE
391 CEDAR AVE	0153	140	29.01		00020330	R-2	0024	2	HENNESSEY, MARY C
392 CEDAR AVE	0153	141	5		00020370	R-2	0024	2	PAGANO, KRISTEN N
395 CEDAR AVE	0153	140	26.03		00020320	R-2	0024	2	BOYLE, CHRISTOPHER JAMES & CAROLYN
396 CEDAR AVE	0153	141	7		00020380	R-2	0024	2	SCHATZMAN, STEPHEN & JILLIAN
399 CEDAR AVE	0153	140	23.03		00020310	R-2	0024	2	REVERENDO, ANNA
400 CEDAR AVE	0153	141	9.02		00020385	R-2	23	2	ALLEN, BRYAN D & SALLY M
404 CEDAR AVE	0154	141	9.03		00020390	R-2	0024	2	APRILANTE, ANTHONY & SHARON
405 CEDAR AVE	0153	140	21.03		00020300	R-2	0024	2	MCHUGH, BRENDAN P & CORINNE
435 CEDAR AVE	0152	138	1		00020200	R-2	0024	15C	BOROUGH OF MANASQUAN
436 CEDAR AVE	0154	142	11		00020500	R-2	0024	2	WINTERSTELLA, JOHN L
440 CEDAR AVE	0154	142	13		00020510	R-2	0024	2	VANSTOLK, MICHAEL A & JOANNE S
444 CEDAR AVE	0154	142	15		00020520	R-2	0024	2	GOODMAN, NANCY A & DAMIANO, LOUISE
448 CEDAR AVE	0154	142	17		00020530	R-2	0024	2	CUNNINGHAM, JUNE E
452 CEDAR AVE	0155	142	19.01		00020540	R-2	0024	2	CAMPBELL, NICHOLAS A & SARAH
458 CEDAR AVE	0155	143	1.01		00020640	R-2	0024	2	PATULLO, ANTHONY G & MARGARET T
462 CEDAR AVE	0155	143	4		00020650	R-2	0024	2	PELLICANE, JOSEPH JR & CATHERINE
471 CEDAR AVE	0152	139	24.01		00020210	R-2	0024	2	LUBECK'S LANDING, LLC
CENTRAL AVE	0028	28	5		00003690	R-2	0005	1	CENTRELLA, LORRAINE
3 CENTRAL AVE	0028	28	1.01			R-2	4	2	COLVIN, JONATHAN & CORRIN
5 CENTRAL AVE	0028	28	1.02			R-2	4	2	BREWER, THOMAS & PAIGE

TAXING DISTRICT NO. 29 MANASQUAN BORO

COUNTY NO. 13 MONMOUTH

PROPERTY LOCATION	PAGE NO.	BLOCK NO.	LOT NO.	LOT QUALIF.	ACCOUNT NO.	ZONE	TAX MAP	PROP CLASS	NAME OF OWNER
9 CENTRAL AVE	0028	28	2.01		00003650	R-2	0005	2	GALESI, ALESSANDRO S & ASHLEY
13 CENTRAL AVE	0028	28	2.02		00003660	R-2	0005	2	RITCHIE IRR TRUST C/O TRUSTEES
14 CENTRAL AVE	0028	27	23		00003620	R-2	0004	2	GENNARELLI, THOMAS G JR & LIGAYA
17 CENTRAL AVE	0028	28	4.02		00003680	R-2	4	2	MOLINARO, DONNA, TRUSTEE
20 CENTRAL AVE	0028	27	24.01		00003630	R-2	0004	2	MACK, EDWARD & SANDRA
21 CENTRAL AVE	0028	28	4.01		00003670	R-2	0005	2	JOHNSTON, TAMARA L
26 CENTRAL AVE	0028	27	24.02		00003635	R-2		2	TOSCANO, LISA ANN
29-31 CENTRAL AVE	0026	26.02	12		00003350	R-2	0004	2	COFFEY, SHAUN D
33 CENTRAL AVE	0026	26.02	11.01		00003340	R-2	0004	2	FLAHERTY, EILEEN
36 CENTRAL AVE	0024	25	1.01		00003080	R-2	0004	15C	BOROUGH OF MANASQUAN
43 CENTRAL AVE	0025	26.01	9		00003280	R-2	0004	2	CUBBERLY, HOWARD J & MAUREEN F
46 CENTRAL AVE	0024	25	41		00003120	R-2	0004	2	FISKE, STEVEN & BRENDA
47 CENTRAL AVE	0025	26.01	8		00003270	R-2	0004	2	MEEGAN, ADELE & JOHN H JR
50 CENTRAL AVE	0024	25	40		00003110	R-2	0004	2	TRIGGIANO, CARMEN G
51 CENTRAL AVE	0025	26.01	7		00003260	R-2	0004	2	DORAN, JAMES JR & LAURIE
54-54-1/2 CENTRAL AVE	0024	25	39		00003100	R-2	0004	2	HERBERT JOHN W JR & SANDRA L
55 CENTRAL AVE	0025	26.01	6.02		00003250	R-2	0004	2	FURFARO, FRANK & DAWN
59 CENTRAL AVE	0025	26.01	6.01		00003240	R-2	0004	2	BYRNE, JUDITH TRUST
60 CENTRAL AVE	0024	25	38		00003090	R-2	0004	2	SHINN, RAYMOND J & TINA B
62 CENTRAL AVE	0022	22	37		00002880	R-2	0004	2	TREACY, MARY J
63 CENTRAL AVE	0020	21	8		00002660	R-2	0004	2	HOEY, HENRY F III & PATRICIA L
65 CENTRAL AVE	0020	21	8.01		00002670	R-2	0004	2	ERTLE, ERIK T & KATHLEEN M
66 CENTRAL AVE	0022	22	36.01		00002870	R-2	0004	2	CRAWFORD, STEVEN G
75 CENTRAL AVE	0021	21	9		00002690	R-2	0004	2	BROWN, GEOFFREY S & SUZANNE K
79 CENTRAL AVE	0021	21	10		00002700	R-2	0004	2	RIDGE, MARK & ELKE
4 CHERRY PL	0047	45.01	26		00006160	R-2	0009	2	FLANAGAN, MATTHEW MCKAY & KROPKE, EMMA
7 CHERRY PL	0048	45.02	20		00006320	R-2	0009	2	STUDER, BRENT & JENNIFER L
8 CHERRY PL	0047	45.01	25		00006150	R-2	0009	2	ALEXANDRIAN, LISA
12 CHERRY PL	0047	45.01	24		00006140	R-2	0009	2	COLLINS, JENNIFER & MARK
15 CHERRY PL	0048	45.02	21.02		00006330	R-2	0009	2	APOSTOLOU, MARK T SR & MCHUGH, CHRYSSEIS
19 CHERRY PL	0049	45.02	23		00006340	R-2	0009	2	CAVERLY, MATTHEW
16 CHURCH ST	0023	23	3.01		00002980	R-2	0004	2	MEAD, MARK & ANDREA
17 CHURCH ST	0014	14	24.01		00001770	R-2	0003	15D	MANASQUAN UNITED METHODIST CHURCH
23 CHURCH ST	0014	14	25		00001780	R-2	0003	15D	MANASQUAN UNITED METHODIST CHURCH
25 CHURCH ST	0014	14	26.01		00001790	R-2	0003	2	MAURO, KIMBERLY B T & MAURO, JASON
26 CHURCH ST	0021	22	1.01		00002740	R-2	0004	2	FRANKLIN, JOSEPH P SR & PATRICIA G
36 CHURCH ST	0021	22	13		00002770	R-2	0004	2	MESSICK, DAVID L & MARY C
39 CHURCH ST	0015	15	6		00001900	R-2	0003	2	HAMILTON, HENRY JAMES & KATHLEEN H
41 CHURCH ST	0015	15	4.02		00001890	R-2	0003	2	ANGELICOLA, RICHARD & JOAN
42 CHURCH ST	0021	22	15.01		00002780	R-2	0004	2	GENSCH, WILLIAM & MARIE
44 CHURCH ST	0021	22	16		00002790	R-2	0004	2	STEWART, JAMES A & VIRGINIA M
53 CHURCH ST	0014	15	3		00001880	R-2	0003	2	DYMNOSKI, SHARON
54 CHURCH ST	0022	22	35.01		00002860	R-2	0004	2	CUDNEY, JAMES C & ZANDRA
57 CHURCH ST	0014	15	2.02		00001870	R-2	0003	2	BOBZIN, LOUISA D & SDAILE, A & BOBZIN, M
58 CHURCH ST	0022	22	34		00002850	R-2	0004	1	RABENDA, PAUL & DEBORAH
61 CHURCH ST	0014	15	2.01		00001860	R-2	0003	2	MCLAUGHLIN, SUSAN M
62 CHURCH ST	0022	22	33		00002840	R-2	0004	2	CIFUNE, JOSEPH W & NETTIE H
63 CHURCH ST	0014	15	1		00001850	R-2	0003	2	DETLINGER, MARK & JENNIFER
64 CHURCH ST	0022	22	32.02			R-2		2	CHRISTINA, RICHARD R & MARYANN
66 CHURCH ST	0022	22	32.01		00002830	R-2	0004	2	UTTERBACK, OLIN & CIUNGA, MICHELE
71 CHURCH ST	0016	17	5		00002120	R-2	0003	2	BRODY, MATTHEW N & KIAH M
72 CHURCH ST	0022	22	31.02		00002810	R-2	0004	2	ARBACHESKY, STEPHEN M & JOANNE M
73-75 CHURCH ST	0016	17	4		00002110	R-2	0003	2	SQUILLACE, LUIGI & LETIZIA
76 CHURCH ST	0022	22	31.04		00002820	R-2	0004	2	TAYLOR, ROGER W & MARGARET D
79 CHURCH ST	0016	17	3		00002100	R-2	0003	2	STARK, JAYSON & SYLVIA
82 CHURCH ST	0021	22	31.01		00002800	R-2	0004	2	LINO, RONALD & DONNA
83 CHURCH ST	0016	17	2		00002090	R-2	0003	2	SAND DOLLAR COTTAGE LLC
92 CHURCH ST	0021	21	11.01		00002705	R-2	3	2	BASTARDO, PETER J & CATHERINE M
96 CHURCH ST	0021	21	11.02		00002710	R-2	0004	2	VOORHEES, ABRAM V & LORELEI L
101 CHURCH ST	0018	18	30.03		00002360	R-2	0003	2	LEE, JEFFREY K & PATRICIA C
104 CHURCH ST	0021	21	12		00002720	R-2	0004	2	NITTO, MICHAEL R & MARY KATE
105 CHURCH ST	0018	18	28.01		00002350	R-2	0003	15F	SMYTH, KEVIN P & ELAINE E
110 CHURCH ST	0021	21	13		00002730	R-2	0004	2	JENSEN, RYAN & MICHAEL & STEETS, CARLY
111 CHURCH ST	0019	19	31		00002490	R-2	0003	2	PADGETT, JAMES D
114 CHURCH ST	0020	21	1.02		00002600	R-2	0004	2	LEWIS, ROBERT R
116 CHURCH ST	0020	21	1.01		00002590	R-2	0004	2	HAGERMAN, CHRISTOPHER & JANINE
119 CHURCH ST	0018	19	1		00002370	R-2	0003	2	CODER, JON D & STACEY
15 CLARK ST	0016	17	6.01		00002130	R-2	0003	2	O'CONNELL, DOUGLAS J & CYNTHIA M

TAXING DISTRICT NO. 29 MANASQUAN BORO

COUNTY NO. 13 MONMOUTH

PROPERTY LOCATION	PAGE NO.	BLOCK NO.	LOT NO.	LOT QUALIF.	ACCOUNT NO.	ZONE	TAX MAP	PROP CLASS	NAME OF OWNER
17 CLARK ST	0016	17	7		00002140	R-2	0003	2	EWING, SCOTT THOMAS & JACLYN KIRBY-
19 CLARK ST	0017	17	7.01		00002150	R-2	0003	2	FOURETT, LESLIE
20 CLARK ST	0016	15	37		00002040	R-2	0003	2	DOUGHERTY, GREGORY & MICHELLE
23 CLARK ST	0017	17	8		00002160	R-3	0003	2	HAYS, PATRICIA S
24 CLARK ST	0016	15	36		00002030	R-2	0003	2	PRZYGOCKI, JOHN & MARY A
28 CLARK ST	0015	15	35		00002020	R-2	0003	2	SIGMAN, ALAN & DEBORAH
29 CLARK ST	0017	17	9		00002170	R-2	0003	2	FITZGERALD, TIMOTHY M & JENNIFER A
32 CLARK ST	0015	15	33		00002010	R-2	0003	2	KAVE, ROBERT & GAIL
33 CLARK ST	0017	17	10		00002180	R-2	0003	2	RAFFERTY FAMILY TRUST
35 CLARK ST	0017	17	11		00002190	R-2	0003	2	GREENBERG, JANET
36 CLARK ST	0015	15	31		00002000	R-2	0003	2	MILLER, LYNN C
39 CLARK ST	0017	17	12		00002200	R-2	0003	2	CHRISNER, BRUCE E & ELLEN B
40 CLARK ST	0015	15	28		00001980	R-2	0003	2	BOWLING, RICHARD M
43 CLARK ST	0017	17	13		00002210	R-2	0003	2	TILTON, FLOYD
47 CLARK ST	0016	16	1.02		00002045	R-2	0003	2	ANNESE, MATTHEW & LINDSEY
52 CLARK ST	0012	13	15		00001560	R-2	0003	2	RAMPONE, CHRISTIE
56 CLARK ST	0012	13	13		00001550	R-2	0003	2	GERALDINE V PINCUS REV TRUST
60 CLARK ST	0012	13	11		00001540	R-2	0003	2	SYLVESTER, JEFFREY G & SUSAN M
61 CLARK ST	0010	12	1.01		00001230	R-2	0003	2	PETTIGREW, DON H & CARYN A
63 CLARK ST	0010	12	3.01		00001240	R-2	0003	2	BEER, LEE ALISON
64 CLARK ST	0012	13	9		00001530	R-2	0003	2	LUTZ, WAYNE A & LAURA J
27 COLBY AVE	0103	90	13.03		00013610	B-1	0018	4B	DEMPEY'S LLC
31 COLBY AVE	0103	90	13.02		00013600	B-1	0018	2	ROBERT L DOOLITTLE REVOCABLE LIVING
32 COLBY AVE	0108	95	6		00014220	R-2	0018	2	LYONS, ANNE T & LYONS, CAROLE R
35 COLBY AVE	0104	90	13.04		00013620	B-1	0018	4A	RUFOLLO PROP MGMT AT COLBY, LLC
36 COLBY AVE	0108	95	5		00014210	R-2	0018	2	OCLAR PROPERTIES, LLC
40 COLBY AVE	0108	95	4		00014200	R-2	0018	2	CARDINAL, LEONARD J
42 COLBY AVE	0108	95	3		00014190	R-2	0018	2	CAPRA, DOUGLAS R & JUDY J
45 COLBY AVE	0104	90	15.02		00013640	B-1	0018	4A	JCP&L C/O FE SERVICE TAX DEPT
48 COLBY AVE	0108	95	2		00014180	R-2	0018	2	SKOKNA, EST OF EDWARD J C/O BELDIN
50 COLBY AVE	0107	95	1		00014170	R-2	0018	2	AMERMAN, CLAIRE
54 COLBY AVE	0106	94	3		00013970	R-2	0019	2	WASNESKY, ERIC M & KIMBERLY
55 COLBY AVE	0104	93	4.04		00013730	R-2	0018	2	MAZZELLA, PETER
58 COLBY AVE	0106	94	2.01		00013900	R-2	0019	2	MURPHY, DANIEL M & MAUREEN
59 COLBY AVE	0104	93	4.03		00013720	R-2	0019	2	HIRSCHLER, PATTI L
61 COLBY AVE	0104	93	4.01		00013700	R-2	0019	2	WARD, PATRICK & KIMBERLY
62 COLBY AVE	0106	94	2.02		00013910	R-2	0019	2	VANPELT, CYNTHIA & RICHARD
63 COLBY AVE	0104	93	4.02		00013710	R-2	0019	2	COLBY 63, LLC
66 COLBY AVE	0106	94	2.06		00013950	R-2	0019	2	BAKER, WILLIAM E & KERRY K
67 COLBY AVE	0105	93	17.01		00013860	R-2	0019	2	POTTER, CRAIG S & KIMBERLY A
70 COLBY AVE	0106	94	2.03		00013920	R-2	0019	2	PASTELAK, PETER & LAURA
71 COLBY AVE	0105	93	16		00013850	R-2	0019	2	OPSASNICK, CHRISTINA
72 COLBY AVE	0106	94	2.07		00013960	R-2	0019	2	SUMMERS, RAYMOND S & ANNE G
74 COLBY AVE	0106	94	2.04		00013930	R-2	0019	2	INGERSOLL, JOEL R & EVELYN M
75 COLBY AVE	0105	93	15		00013840	R-2	0019	2	WALLS, MICHAEL & CAREN
78 COLBY AVE	0106	94	2.05		00013940	R-2	0019	2	LYONS, ANNE T
79 COLBY AVE	0105	93	14		00013830	R-2	0019	2	DILUCHIO, THOMAS & SAMANTHA C
82 COLBY AVE	0105	94	1.03		00013890	R-2	0019	2	BIGLEY, BERNARD F III & WENDY
83 COLBY AVE	0105	93	13		00013820	R-2	0019	2	HERRMANN, JANICE & ARONSON, LONETTE
86 COLBY AVE	0105	94	1.02		00013880	R-2	0019	2	LU, VINCENT & MARIE
87 COLBY AVE	0105	93	12		00013810	R-2	0019	2	ROSAR, COLLEEN
90 COLBY AVE	0105	94	1.01		00013870	R-2	0019	2	TIKI LUNA PROPERTIES, LLC
91 COLBY AVE	0105	93	11		00013800	R-2	0019	2	ROMANO, BARTHOLOMEW
94 COLBY AVE	0107	94	23		00014160	R-2	0019	2	SINISI, JOHN & KAREN
95 COLBY AVE	0105	93	10		00013790	R-2	0019	2	BELOTT, FRANK R & MELISSA J
99 COLBY AVE	0105	93	9		00013780	R-2	0019	2	INSULL, ROBERT
103 COLBY AVE	0105	93	8		00013770	R-2	0019	2	COLEMAN, NORA & SIGNORIN, STEVEN M
107 COLBY AVE	0105	93	7		00013760	R-2	0019	2	RIBAKUSKY, JEFFREY & ANDRIA
40 COWART AVE	0116	105	8		00015340	R-1	0020	2	BRENNER, REBECCA
43 COWART AVE	0118	106	20		00015610	R-1	0020	2	LAWLOR, JEFFREY V & DITULLIO, KIMBERLY
44 COWART AVE	0116	105	9		00015350	R-1	0020	2	JLK COWART PROPERTY, LLC
45 COWART AVE	0118	106	19		00015600	R-1	0020	2	SAMINSKI, STANLEY & MELINDA
47 COWART AVE	0118	106	17.01		00015590	R-1	0020	2	RUNGE, THOMAS H & JOANNE S
48 COWART AVE	0117	105	18		00015440	R-1	0020	2	KING, SARAH
50 COWART AVE	0117	105	17		00015430	R-1	0020	2	LONGO, PHILIP G & LEILA W
51 COWART AVE	0118	106	16		00015580	R-1	0020	2	RUNGE, THOMAS H & JOANNE S
55 COWART AVE	0118	106	15		00015570	R-1	0020	2	GIAMBRONE, ALPHONSE & ROSEMARIE
56 COWART AVE	0117	105	16		00015420	R-1	0020	2	MEIER, CAROLYN HENDERSON & GREG

TAXING DISTRICT NO. 29 MANASQUAN BORO

COUNTY NO. 13 MONMOUTH

PROPERTY LOCATION	PAGE NO.	BLOCK NO.	LOT NO.	LOT QUALIF.	ACCOUNT NO.	ZONE	TAX MAP	PROP CLASS	NAME OF OWNER
58 COWART AVE	0117	105	15		00015410	R-1	0020	2	MOAT, PATRICIA C
61 COWART AVE	0118	106	14		00015560	R-1	0020	2	DEBBIE, FREDERICK & SUSAN R
65 COWART AVE	0118	106	13.03		00015550	R-1	0020	2	MOAT, PATRICIA C
77 COWART AVE	0119	107	13		00015730	R-1	0020	2	LUONGO, JOHN & KRISTIN
79 COWART AVE	0119	107	12		00015720	R-1	0020	2	TABOR, NICHOLAS W & CAROL A
82 COWART AVE	0115	104	3		00015270	R-1	0020	2	FLAHERTY, JEAN M
85 COWART AVE	0119	107	11		00015710	R-1	0020	2	CASSIDY, THOMAS & PATRICIA
89 COWART AVE	0119	107	10		00015700	R-1	0020	2	BONELLI, RICHARD P & DAWN D
93 COWART AVE	0119	107	9		00015690	R-1	0020	2	BROWN, JOHN JOSEPH
14 CURTIS AVE	0076	66	20		00009970	R-2	0013	2	KILE, FREDERICK W & MARIE B
18 CURTIS AVE	0076	66	22		00009990	R-2	0013	2	NORKUS, STEPHEN & STACEY
19 CURTIS AVE	0078	67	21		00010280	R-2	0014	2	DEALESSI, ANN&GRIFFITH, DANIEL&RICHAR
21 CURTIS AVE	0078	67	23		00010290	R-2	0014	2	DETTLINGER, JAMES & GAYLE
22 CURTIS AVE	0076	66	24		00010010	R-2	0013	2	ROBINSON, RICHARD J II & JENNIFER M
25 CURTIS AVE	0078	67	25		00010300	R-2	0014	2	ZIROLI, ARNOLD MICHAEL JR & DEBORAH
26 CURTIS AVE	0076	66	26		00010030	R-2	0013	2	ASPEN, OTTO O & CHRISTINE L
28 CURTIS AVE	0076	66	28		00010040	R-2	0013	2	SCHWARZ, ROBERT W & COLLEEN
31 CURTIS AVE	0078	67	27		00010310	R-2	0014	2	MANSON, SCOTT & KATELYN
33 CURTIS AVE	0078	67	29		00010320	R-2	0014	2	PRIME, JASON WILLIAM & TIFFANY MARI
34 CURTIS AVE	0077	66	30		00010050	R-2	0013	2	POLLOCK, BRIAN & MEREDITH ALEXIS
37 CURTIS AVE	0078	67	31		00010330	R-2	0014	2	PRESBREY, JAMES & JOANN
38 CURTIS AVE	0077	66	32		00010060	R-2	0013	2	LAROSA, WILLIAM P & MARJORIE M
39 CURTIS AVE	0079	67	33		00010340	R-2	0014	2	NEWBURY, WILLIAM J JR & COSGROVE, K
42 CURTIS AVE	0077	66	34		00010070	R-2	0013	2	WALL, WILLIAM & MAUREEN BERNADETTE
43 CURTIS AVE	0079	67	35		00010350	R-2	0014	2	GAMBERG, JOHN C & EILEEN T
46 CURTIS AVE	0077	66	36		00010080	R-2	0013	2	DELGUERCIO, PAULINE & STEPHEN
50 CURTIS AVE	0077	66	38		00010090	R-2	0013	2	SCHWIND, JOHN A & NANCY J
53 CURTIS AVE	0079	67	37		00010360	R-2	0014	2	FLOOD, ROBIN E
54 CURTIS AVE	0077	66	40		00010100	R-2	0013	2	MACDONALD, JEAN&MICHAEL C, TRUSTEES
55 CURTIS AVE	0079	67	39		00010370	R-2	0014	2	ELKAS, GEORGE & ANN
57 CURTIS AVE	0079	67	41		00010380	R-2	0014	2	KOENIG, MATT & MARY
58 CURTIS AVE	0077	66	42		00010110	R-2	0013	2	TIGNER, NANCY
63 CURTIS AVE	0079	67	43		00010390	R-2	0014	2	GARCIA-ZUBIRI, J RAMON & DENISE
64 CURTIS AVE	0077	66	44		00010120	R-2	0013	2	64 CURTIS, LLC
65 CURTIS AVE	0079	67	45		00010400	R-2	0014	2	HALEY, ROBERT J JR & CHRISTINE M
66 CURTIS AVE	0077	66	46		00010130	R-2	0013	2	HEINLEY, MICHAEL
69 CURTIS AVE	0079	67	47		00010410	R-2	0014	2	HESSINGER, JOHN K & PATRICIA A
70 CURTIS AVE	0077	66	48		00010140	R-2	0013	2	KARRON, ABRAHAM & THERESA
73 CURTIS AVE	0079	67	49		00010420	R-2	0014	2	PEREZ, ALFONSO & MICHELLE
74 CURTIS AVE	0077	66	50		00010150	R-2	0013	2	LINTOTT, JOHN T JR & GRETA K
76 CURTIS PL	0053	47	64.02		00007010	R-2	0011	2	WHITAKER, SPRING & DAVID
77 CURTIS AVE	0079	67	51		00010430	R-2	0014	2	KING-DRADELIN, CYNTHIA A & JOHN MARK
78 CURTIS AVE	0077	66	52.01		00010160	R-2	0013	2	PELLIGRA, PHILIP & ROBYN
80 CURTIS PL	0053	47	64.01		00007000	R-2	0011	2	SHIELDS, RICHARD J
81 CURTIS PL	0053	47	60		00006990	R-2	0010	2	STARBURST COMPASS, LLC
81-81-1/2 CURTIS AVE	0079	67	53.01		00010440	R-2	0014	2	WENTHE, ALEX & SCLAFANI, GABRIELLE
84 CURTIS AVE	0077	66	54.01		00010170	R-2	0013	2	MANNI, SHARON & THOMAS F
85 CURTIS PL	0053	47	59		00006980	R-2	0010	2	MAHON, JOSEPH KELLY & SLOANE FOLEY
101 CURTIS PL	0055	49	1		00007190	R-2	0010	2	POSPISIL, WILLIAM & JANET
103 CURTIS PL	0055	49	2		00007200	R-2	0010	2	BOSKO, JOHN & TAYLOR, DON
104 CURTIS AVE	0098	82	26		00012860	O	0017	2	KILDARE PROPERTIES, LLC
105 CURTIS PL	0055	49	3		00007210	R-2	0010	2	KURISCAK, JOHN & KINDLE
106 CURTIS PL	0056	50	17		00007380	R-2	0010	2	CLEARY, DOUGLAS C & BATTS, JENNIFER
108 CURTIS AVE	0098	82	27.01		00012870	O	0017	2	LANDIS, BETTY A
110 CURTIS PL	0056	50	18		00007390	R-2	0010	2	GARCIA, VIRGINIA M
112 CURTIS AVE	0098	82	28.01		00012880	O	0017	2	EDWARDS, EDWARD A & BETTINA L
113 CURTIS PL	0055	49	4		00007220	R-2	0010	2	READ, LAWRENCE G & CHRISTINE
114 CURTIS PL	0056	50	19		00007400	R-2	0010	2	SCHAAF, MARY JANE
115-1 CURTIS AVE	0097	81	170.03	C1151	00012700	R-M	0017	15F	FEELEY, EDWARD & ELIZABETH
115-2 CURTIS AVE	0097	81	170.03	C1152	00012710	R-M	0017	2	HOVERTER, TERENCE & CHRISTINA, ETAL
115-3 CURTIS AVE	0097	81	170.03	C1153	00012720	R-M	0017	2	FAY, JAMES J III
115-4 CURTIS AVE	0097	81	170.03	C1154	00012730	R-M	0017	2	BROPHY, THERESA
116 CURTIS AVE	0098	82	29.01		00012890	O	0017	2	LEWIS, ROBERT K & CHRISTINA S
117 CURTIS PL	0055	49	5		00007230	R-2	0010	2	MCCARTHY, KERRY P
117 CURTIS AVE	0096	81	170.03	C0117	00012680	R-M	0017	2	HILLMAN, GEORGE
118 CURTIS PL	0056	50	20		00007410	R-2	0010	2	VENINO, MARK L
119 CURTIS AVE	0097	81	170.03	C0119	00012690	R-M	0017	2	DEVINCENS, MARYROSE
120 CURTIS PL	0056	50	21		00007420	R-2	0010	2	KEITH, GAIL C

TAXING DISTRICT NO. 29 MANASQUAN BORO

COUNTY NO. 13 MONMOUTH

PROPERTY LOCATION	PAGE NO.	BLOCK NO.	LOT NO.	LOT QUALIF.	ACCOUNT NO.	ZONE	TAX MAP	PROP CLASS	NAME OF OWNER
121-121-1/2 CURTIS PL	0055	49	6		00007240	R-2	0010	2	TOYE, STEPHEN & BONNA
121 CURTIS AVE	0096	81	170.03			R-M	16	15F	SQUAN VILLAGE CONDOMINIUM ASSOC
121-1 CURTIS AVE	0097	81	170.03	C1211	00012740	R-M	0017	2	PRETTYMAN, JAMES
121-2 CURTIS AVE	0097	81	170.03	C1212	00012750	R-M	0017	2	BROWN, JENNIFER C
121-3 CURTIS AVE	0097	81	170.03	C1213	00012760	R-M	0017	2	HOLLOWAY, STEPHEN E & JACYLINE H
121-4 CURTIS AVE	0097	81	170.03	C1214	00012770	R-M	0017	2	KEREKES, EDWARD JR & SOMMERS, KATHL
124 CURTIS PL	0056	50	22		00007430	R-2	0010	2	MAINERO, STEVEN & NORRIS, ASHLEY
125-125-1/2 CURTIS PL	0055	49	7		00007250	R-2	0010	2	DENNIN, BART E & PATRICIA M
128 CURTIS PL	0056	50	23		00007440	R-2	0010	2	FIGORE, JONI
129 CURTIS PL	0055	49	8		00007260	R-2	0010	2	BASS, CHARLES & JOANNE
133 CURTIS PL	0055	49	9		00007270	R-2	0010	2	MULVANEY, CRAIG R & TARA G
134 CURTIS PL	0056	50	24		00007450	R-2	0010	2	LLOYD, TAMMI A & MATTHEWS, DAVID C
137 CURTIS PL	0055	49	10		00007280	R-2	0010	2	SCHWIER, PHILIP C M JR
140 CURTIS PL	0057	50	25		00007460	R-2	0010	2	CASALE, ANTONIO
141 CURTIS PL	0055	49	11		00007290	R-2	0010	2	ALLEN, DAMIAN S & LAUREN
145 CURTIS PL	0055	49	12		00007300	R-2	0010	2	MORAN, KYMBERLY
146 CURTIS PL	0057	50	26		00007470	R-2	0010	2	HALE, JEFFREY & AUDREY
149 CURTIS PL	0055	49	13.01		00007310	R-2	0010	2	SULLIVAN, BARRY & TRACY
150 CURTIS PL	0057	50	27		00007480	R-2	0010	2	QUIGLEY, THOMAS WILLIAM & EILEEN MA
153 CURTIS PL	0056	49	13.03		00007320	R-2	0010	2	ROBINSON, BRUCE & SHARON
154 CURTIS PL	0057	50	28.01		00007490	R-2	0010	2	PAPAGNI, DANIEL L & MELINDA L
157 CURTIS PL	0056	49	14.06		00007340	R-2	0010	2	BARROW, STEPHEN W & MARY LYNN
158 CURTIS PL	0057	50	29.02		00007500	R-2	0010	2	SCHULTZEL, THOMAS & MEGHAN
161 CURTIS PL	0056	49	14.08		00007360			2	PRYMA, JOHN I & HELEN
165 CURTIS PL	0056	49	14.07		00007350	R-2	0010	2	INFANTI, DANIEL & JOETTE
2 DEEP CREEK DR	0240	189.02	1		00032250	R-2	3401	2	RUPERTUS, MARIANNE
4 DEEP CREEK DR	0240	189.02	1.01		00032260	R-2	3401	2	SCARI, ANTHONY & LINDA
6 DEEP CREEK DR	0240	189.02	2		00032270	R-2	3401	2	SCARI, ANTHONY & LINDA
10 DEEP CREEK DR	0240	189.02	3		00032280	R-2	3401	2	COGNETTI, ANTHONY P&SHERILYN, ETAL
13 DEEP CREEK DR	0239	189.01	2		00032180	B-2	3401	4A	DEEP CREEK COVE, LLC
14 DEEP CREEK DR	0240	189.02	4		00032290	R-2	3401	2	TRIOLO, JOSEPH
18 DEEP CREEK DR	0240	189.02	5		00032300	R-2	3401	2	RUPERTUS, LEROY C JR & DEBORAH
21 DEEP CREEK DR	0239	189.01	3		00032190	R-2	3401	2	LUBECK SHORE PROPERTIES FAMILY LP
22 DEEP CREEK DR	0240	189.02	6		00032310	R-2	3401	2	CUMMINS, JOHN L
26 DEEP CREEK DR	0240	189.02	7		00032320	R-2	3401	2	SMITH, THOMAS J & LESLIE G
27 DEEP CREEK DR	0239	189.01	4		00032200	R-2	3401	2	SEPE, WILLIAM R
29 DEEP CREEK DR	0239	189.01	5		00032210	R-2	3401	2	CHIAROLANZA, LOUIS
30 DEEP CREEK DR	0240	189.02	8		00032330	R-2	3401	2	MCCUDDEN, PATRICK J & LINDA L
34 DEEP CREEK DR	0240	189.02	9		00032340	R-2	3401	2	NEVILLE, RAYMOND
35 DEEP CREEK DR	0239	189.01	6.02		00032220	R-2	3401	2	35 DEEP CREEK, LLC
37 DEEP CREEK RD	0239	189.01	7.03			R-2	33	1	37 DEEP CREEK, LLC
38 DEEP CREEK DR	0240	189.02	10		00032350	R-2	3401	2	GIROUX, SUSAN
39 DEEP CREEK DR	0239	189.01	8.01		00032230	R-2	3401	2	MILLS, ANDREW J & JENNIFER M
43 DEEP CREEK DR	0239	189.01	9		00032240	R-2	3401	2	DINYOVSKY, JOHN & ISABEL H
7 DEWEY AVE	0101	87	10		00013320	R-1	0017	2	FAWCETT, JAMES E & CALLAN, GINA
15 DEWEY AVE	0101	87	8		00013310	R-1	0017	2	BROWN, GERALD J & PATRICIA A
20 DEWEY AVE	0130	117	1		00017170	R-1	0021	2	HOGAN, ROBERT E & JUDITH E
54 DEWEY AVE	0136	123	1		00018020	R-2	0022	2	SCIARAPPA, CLAIRE
57 DEWEY AVE	0099	85	16.01		00013030	R-2	0017	2	JANOSKI, JEFFREY J & JOHN & JANYCE
65 DEWEY AVE	0094	80	15		00012420	R-2	0017	2	HARVEY, MARY L
72 DEWEY AVE	0137	124	1.02		00018140	R-2	0022	2	PEISEL, DAVID & TINA
76 DEWEY AVE	0137	124	1.03		00018145	R-2	0022	2	SMITH, PERRY C & CATHERINE S
80 DEWEY AVE	0143	129	31		00018920	R-2	0022	2	ROSE-COLORED GLASSES, LLC
86 DEWEY AVE	0142	129	1		00018790	R-2	0022	2	CAREY, ROBERT
DRAWBRIDGE LN	0238	189	2.09			B-2	33	15F	DRAWBRIDGE CONDO ASSOC C/O PINNACLE
DRAWBRIDGE LN	0238	189	2.10			B-2	33	15F	DRAWBRIDGE CONDO ASSOC C/O PINNACLE
1 DRAWBRIDGE LN	0238	189	2.10	C0001	00032110	B-1	0034	2	VIGLIANTI, ROBERT SCOTT
2 DRAWBRIDGE LN	0238	189	2.09	C0001	00032040	B-2	0034	2	LORE, ROBERT ANTHONY & ABIGAIL LEAH
3 DRAWBRIDGE LN	0239	189	2.10	C0002	00032120	B-1	0034	2	JOHNSON, BRAD
4 DRAWBRIDGE LN	0238	189	2.09	C0002	00032050	B-1	0034	2	DEROSE, LOUIS L III, ETAL
6 DRAWBRIDGE LN	0238	189	2.09	C0003	00032060	B-1	0034	2	REDUCE, RAYMOND
8 DRAWBRIDGE LN	0238	189	2.09	C0004	00032070	B-1	0034	2	ZEMLANICKY, WALTER E & PATRICIA
10 DRAWBRIDGE LN	0238	189	2.09	C0005	00032080	B-1	0034	2	VERA, LINDA
11 DRAWBRIDGE LN	0239	189	2.10	C0003	00032130	B-1	0034	2	SHEKLIAN, MARK D
12 DRAWBRIDGE LN	0238	189	2.09	C0006	00032090	B-1	0034	2	REITTER, LEO B JR & JEANINE REGINA
14 DRAWBRIDGE LN	0238	189	2.09	C0007	00032100	B-1	0034	2	DOLCEAMORE, ANTHONY JR & LINDA
15 DRAWBRIDGE LN	0239	189	2.10	C0004	00032140	B-1	0034	2	HARRINGTON, JOHN & JOANNE
17 DRAWBRIDGE LN	0239	189	2.10	C0005	00032150	B-1	0034	2	FITZGERALD, AMY

TAXING DISTRICT NO. 29 MANASQUAN BORO

COUNTY NO. 13 MONMOUTH

PROPERTY LOCATION	PAGE NO.	BLOCK NO.	LOT NO.	LOT QUALIF.	ACCOUNT NO.	ZONE	TAX MAP	PROP CLASS	NAME OF OWNER
12 ELIZABETH AVE	0036	38	4.07		00004550	R-2	6	2	FIELD, JONATHAN K J & KELLY A
15 ELIZABETH AVE	0036	39	7.01		00004680	R-2	0007	2	WALSH, KEITH P & CHRISTINE L
16 ELIZABETH AVE	0035	38	4.05		00004550	R-2	0007	2	ASAY, MARY V
19 ELIZABETH AVE	0037	39	8		00004690	R-2	0007	2	MANTINAO'S REV TRUSTS MICHAEL&CATHER
20 ELIZABETH AVE	0035	38	3.09		00004520	R-2	0007	2	MCLAUGHLIN, AARON C & KRISTIN M
24 ELIZABETH AVE	0035	38	3.10		00004530	R-2	0007	2	MARGARET PATTERSON TRUST, ET AL
28 ELIZABETH AVE	0036	38	5		00004560	R-2	0007	2	MULY, DARIN U & HEATHER G
34 ELIZABETH AVE	0036	38	6.02		00004580	R-2	0007	2	BRENNAN, SUSAN & CHRISTOPHER J
38 ELIZABETH AVE	0036	38	6.01		00004570	R-2	0007	2	READ, RICHARD E & KIMBERLY A
EUCLID AVE	0102	89	53		00013460	B-1	0017	5A	NJ TRANSIT
9 EUCLID AVE	0097	82	18.01		00012810	O	0017	2	SHIBLA, JANICE M & ROBERT N
18 EUCLID AVE	0102	89	12.01		00013430	O	0017	2	PIENCIAK, PETER & DOREEN
19 EUCLID AVE	0097	82	17.01		00012800	O	0017	2	FERRARO, RICK & KRISTIN
22 EUCLID AVE	0102	89	13		00013440	O	0017	2	JOYCE, KELLI D
23-23-1/2 EUCLID AVE	0097	82	16.01		00012790	O	0017	2	FERRANTE, JAMES
25 EUCLID AVE	0097	82	15.01		00012780	O	0017	2	VANNELLI,DEREK M&RAZZANO,CAROLYN, A
26 EUCLID AVE	0102	89	14		00013450	O	0017	2	COSGROVE, LAURIE D
29 EUCLID AVE	0098	82	54.03		00012900	O	0017	2	DENICK, RAYMOND & GALBREATH, MELISS
31 EUCLID AVE	0098	82	55.03		00012910	O	0017	2	FLANNERY, RYAN
251 EUCLID AVE	0101	86	33		00013250	R-2	0017	2	TOBIA, PETER & PATRICIA
253 EUCLID AVE	0101	86	31		00013240	R-2	0017	2	WALSH, JOANNE
261 EUCLID AVE	0101	86	29		00013230	R-2	0017	2	JORDAN, NANCY
264 EUCLID AVE	0101	87	5		00013280	R-1	0017	2	GRADY, MICHAEL R & SUSAN S
265 EUCLID AVE	0101	86	27		00013220	R-2	0017	2	SHANNON, WILLIAM E
268 EUCLID AVE	0101	87	6		00013290	R-1	0017	2	MAMUSZKA, FELIX & JOY ANNE
269 EUCLID AVE	0101	86	24.01		00013210	R-2	0017	2	SHERMAN,ROBERT ALLAN&DUNCAN,KAREN J
270 EUCLID AVE	0101	87	7		00013300	R-1	0017	2	GRAUBARD, BRIAN & LORI
275 EUCLID AVE	0100	86	21.01		00013200	R-2	0017	2	TAGLIONE, MARK & VICTORIA A
281 EUCLID AVE	0100	86	19		00013190	R-2	0017	2	LANGELLA, MICHAEL
285 EUCLID AVE	0131	118	31		00017400	R-2	0021	2	POHLE, ROBERT E & HEIDI J
289 EUCLID AVE	0131	118	29		00017390	R-2	0021	2	SOUSA, ALBERT E
290 EUCLID AVE	0130	117	2		00017180	R-1	0021	2	ANDERSON, GARY & MAUREEN
294 EUCLID AVE	0130	117	3.02		00017190	R-1	0021	2	PRENDERGAST, LAURA M
297 EUCLID AVE	0131	118	25.02		00017380	R-2	0021	2	MICHALS, JEFFREY & ANASTASIA
300 EUCLID AVE	0130	117	5		00017200	R-1	0021	2	KAPLAN, JEFFREY & ERICA
301 EUCLID AVE	0131	118	23		00017370	R-2	0021	2	HO, MICHAEL & MARGARET
305 EUCLID AVE	0131	118	21		00017360	R-2	0021	2	IGLAY, DEAN & TARA
307 EUCLID AVE	0131	118	17.03			R-2		2	FONTANA, VICTOR
308 EUCLID AVE	0130	117	7		00017210	R-1	0021	2	ZANKO, JOSEPH & JOANNE
309 EUCLID AVE	0131	118	17.02		00017350	R-2	0021	2	DEGENNARO, LISA R & MICHAEL
312 EUCLID AVE	0130	117	8		00017220	R-1	0021	2	EGAN, THOMAS & MARY F
321 EUCLID AVE	0132	119	25.03			R-2	20	2	PACIFICO, ANDREW JR & ANNE
323 EUCLID AVE	0132	119	25.02		00017510	R-2	0021	2	JELEN, MICHAEL & ASHLEY
324 EUCLID AVE	0129	116	2.04		00017040	R-1	0021	2	DEFILIPPIS, ROSARY
325 EUCLID AVE	0132	119	23		00017500	R-2	0021	2	CLAYTON, ROBERT A & RENEE F
328 EUCLID AVE	0129	116	4		00017050	R-1	0021	2	WEIRMAN, MARION H
329 EUCLID AVE	0132	119	21		00017490	R-2	0021	2	HOWARD, DEIRDRE & THOMAS
331 EUCLID AVE	0132	119	17.03			R-2		2	LUETHOLD, ROBERT W & RENA L
332 EUCLID AVE	0129	116	5.01		00017060	R-1	0021	2	GALLAGHER, CORNELIUS V JR & NANCY J
333 EUCLID AVE	0132	119	17.02		00017480	R-2	0021	2	BIAMONTE, MARC & MICHELE
338 EUCLID AVE	0129	116	6.04		00017070	R-1	0021	2	AHERN, JAMES & MARION
344 EUCLID AVE	0127	115	1.01		00016810	R-1	0021	2	MARTIN, DAVID SCOTT & TERRI LYN
345 EUCLID AVE	0134	120	38.01		00017700	R-2	0021	2	SEKLEY-DANDREA, KAREN LEE
348 EUCLID AVE	0127	115	2.01		00016830	R-1	0021	2	LANGELLA, THOMAS J
351 EUCLID AVE	0134	120	36		00017690	R-2	0021	2	RICCIARDI, MAUREEN
352 EUCLID AVE	0127	115	3		00016840	R-1	0021	2	KLUCHARITS-BRAUTIGAM IRREV FAMILY T
355 EUCLID AVE	0134	120	34		00017680	R-2	0021	1	CASEY, SEAN
359 EUCLID AVE	0134	120	32		00017670	R-2	0021	2	LAMACCHIA, JOHN G & CRAIG, LYDA
360 EUCLID AVE	0127	115	5		00016860	R-1	0021	2	AMATO, JANICE ANNE
363 EUCLID AVE	0133	120	30		00017660	R-2	0021	2	CALLAHAN, BRIAN H & JENNIFER A
364 EUCLID AVE	0127	115	6		00016870	R-1	0021	2	SCHNEIDER, STEVEN & MICHELLE
365 EUCLID AVE	0133	120	28		00017650	R-2	0021	1	JOHN CONWAY &PATRICIA CORLETT,TRUST
368 EUCLID AVE	0127	115	7		00016880	R-1	0021	2	MASS, CHARLENE
371 EUCLID AVE	0133	120	26		00017640	R-2	0021	2	TELLIHO, LINDA
372 EUCLID AVE	0128	115	8		00016890	R-1	0021	2	CASAZZA, CARL & LAURIE
375 EUCLID AVE	0133	120	24		00017630	R-2	0021	2	TELLIHO, DIANE
376 EUCLID AVE	0128	115	9.06		00016900	R-1	0021	2	MARTELL, RICHARD & NICOLE
379 EUCLID AVE	0133	120	22.02		00017620	R-2	0021	2	COLLINS, CHRISTOPHER J

TAXING DISTRICT NO. 29 MANASQUAN BORO

COUNTY NO. 13 MONMOUTH

PROPERTY LOCATION	PAGE NO.	BLOCK NO.	LOT NO.	LOT QUALIF.	ACCOUNT NO.	ZONE	TAX MAP	PROP CLASS	NAME OF OWNER
380 EUCLID AVE	0128	115	9.07		00016905	R-1	20	2	BLAUVELT, THOMAS & KRISTEN
381 EUCLID AVE	0133	120	21		00017610	R-2	0021	2	MADDALONE, ROBERT
389 EUCLID AVE	0154	141	29		00020470	R-2	0024	2	KUCHINSKI, JOHN & DONNA
390 EUCLID AVE	0160	148	2		00021260	R-1	0024	2	LORDI, SCOTT & NICOLE & KEITH
393 EUCLID AVE	0154	141	27		00020460	R-2	0024	2	FREEMAN, GLENN A & BARBARA L
394 EUCLID AVE	0160	148	3		00021270	R-1	0024	2	PELLEGRINI, PATRICIA F
397 EUCLID AVE	0154	141	25		00020450	R-2	0024	2	MEZZACAPPA, MICHAEL M & ELIZABETH
398 EUCLID AVE	0160	148	4		00021280	R-1	0024	2	RICA, ROXANNE
400 EUCLID AVE	0160	148	5		00021290	R-1	0024	2	LAIRD, ROBERT A & DONNA U
401 EUCLID AVE	0154	141	23		00020440	R-2	0024	2	ZELTSE, MICHAEL & ANDREA M
402 EUCLID AVE	0160	148	6		00021300	R-1	0024	15F	ATNO, ANDREA R
405 EUCLID AVE	0154	141	21		00020430	R-2	0024	2	FITZGERALD, JOHN JOSEPH & JENNIFER
406 EUCLID AVE	0160	148	7		00021310	R-1	0024	2	HERRMANN, MARK J & PAMELA L
407 EUCLID AVE	0154	141	19		00020420	R-2	0024	2	KNIGHT, KEVIN & SHIRLEY MEILAK
415 EUCLID AVE	0155	142	39		00020630	R-2	0024	2	SIMON, STACEY L
419 EUCLID AVE	0155	142	37		00020620	R-2	0024	2	DONNELLY, DAVID & GAYLE
420 EUCLID AVE	0158	147	2		00021010	R-2	0024	2	HRECHAK, ANDREW
424 EUCLID AVE	0158	147	3		00021020	R-2	0024	2	GORDON, THOMAS A & MAUREEN B
425 EUCLID AVE	0155	142	35		00020610	R-2	0024	2	PAONE, ANNE
428 EUCLID AVE	0158	147	4.01		00021030	R-2	0024	2	ARCHER, RONALD & KAREN
429 EUCLID AVE	0155	142	33		00020600	R-2	0024	2	VIGNA, EVELYN M
432 EUCLID AVE	0158	147	5.01		00021040	R-2	0024	2	SYCOFF, TODD A & STACI
433 EUCLID AVE	0155	142	30.01		00020590	R-2	0024	2	KLOSEK, JACQUELINE
436 EUCLID AVE	0158	147	6.01		00021050	R-2	0024	2	SANTORA, ALEXANDER M
439 EUCLID AVE	0155	142	27.01		00020580	R-2	0024	2	BONNER, MICHAEL N & PICCOLO, KIM E
440-440-1/2 EUCLID AVE	0158	147	7.01		00021060	R-2	0024	2	SEIDNER, CARA L, ALEXANDER & RACHEL
443 EUCLID AVE	0155	142	25.01		00020570	R-2	0024	2	MASELLA, DONNA M
444 EUCLID AVE	0158	147	8.01		00021070	R-2	0024	2	MADDEN, MARGARET M
448 EUCLID AVE	0158	147	9.01		00021080	R-2	0024	2	DETOMBEUR, JENNIFER & ADAMCIK, PAUL
449 EUCLID AVE	0155	142	23		00020560	R-2	0024	2	PATTERSON, GUY E & JACLYN K
452 EUCLID AVE	0158	147	10		00021090	R-2	0024	2	BOYLE, EILEEN W
453 EUCLID AVE	0155	142	21		00020550	R-2	0024	2	GREENBERG, ALAN & LINDA
457 EUCLID AVE	0156	143	19		00020740	R-2	0024	1	BORUSZKOWSKI, LILLY A
458 EUCLID AVE	0159	147	11.01		00021100	R-2	0024	2	BATEMAN, MARK D & SARA R
461 EUCLID AVE	0156	143	17.01		00020730	R-2	0024	2	FOLEY, BRENDAN
465 EUCLID AVE	0156	143	15		00020720	R-2	0024	2	KORB, JOANN
468 EUCLID AVE	0157	146	2		00020840	R-2	0024	2	GALLAGHER, ROBERT C PR TRUST
470 EUCLID AVE	0157	146	3		00020850	R-2	0024	2	TAYLOR, HEATHER
471 EUCLID AVE	0156	143	13		00020710	R-2	0024	2	CULLEN 2018 FAMILY TRUST% ZIMA
474 EUCLID AVE	0158	146	17.03		00020980	R-2	0024	2	POLLIE, WILLIAM & SHARA
475 EUCLID AVE	0156	143	10.04		00020700	R-2	0024	2	O'MARA, MARIA GIAMPINO
479 EUCLID AVE	0156	143	10.03		00020690	R-2	0024	2	COLLINSON, ROBERT JR & TARA
386 EUCLID AVE-20 JACKSON	0160	148	1		00021250	R-1	0024	2	WPM 386 EUCLID, LLC
11 FARRAGUT AVE N	0124	112	11.04		00015440	R-1	0021	2	SHIBLA, LARA M & SAVANNAH, JAMES
37 FARRAGUT AVE N	0117	106	12.01		00015540	R-1	0020	2	O'BRIEN, JENNIFER
42 FARRAGUT AVE N	0122	110	14		00016160	R-1	0020	2	SKEA, LORI & ROBERT
44 FARRAGUT AVE N	0118	107	1		00015630	R-1	0020	2	BACKUS, DAVID
62 FARRAGUT AVE N	0119	107	14			R-1		2	SICKLES, WILLIAM & VICTORIA
64 FARRAGUT AVE N	0115	104	1		00015250	R-1	0020	2	ENGEL, ANNE
67 FARRAGUT AVE N	0116	105	14		00015400	R-1	0020	2	GREENBERG, LINDA
12 FARRAGUT AVE S	0130	116	13.03		00017160	R-1	0021	2	MELILLO, DAVID & GINA
20 FARRAGUT AVE S	0129	116	1.04		00017030	R-1	0021	2	MCAVOY, JOHN J & KATHLEEN
22 FARRAGUT AVE S	0129	116	1.03		00017020	R-1	0021	2	CAPODANNO, GABOR & GINA
38 FARRAGUT AVE S	0136	122	27		00018010	R-2	0022	2	COWAN, DOROTHY
60 FARRAGUT AVE S	0139	125	26.01		00018360	R-2	0022	2	MARSHALL, AMY
66-66-1/2 FARRAGUT AVE S	0138	125	1.01		00018270	R-2	0022	2	THOMSON, BARRY A & DEBORAH L
80 FARRAGUT AVE S	0142	128	24.03		00018758	R-2		2	MONAHAN, MICHAEL A & WANDA CHIN
85 FARRAGUT AVE S	0142	129	15		00018850	R-2	0022	2	MADDALONE, LISA
11 FIRST AVE	0180	164	1.01		00024120	R-2	0027	2	ROMAN, JEFFREY L & JUDITH L
17 FIRST AVE	0180	164	4.01		00024130	R-2	0027	2	17 FIRST AVE CO
18 FIRST AVE	0182	165	1.01		00024290	R-4	0027	2	WILLIAMSON, MARK
20 FIRST AVE	0182	165	3.01		00024310	R-4	0027	2	WILLIAMSON, MARK
21 FIRST AVE	0181	164	6.01		00024140	R-2	0027	2	PIERETTI, JOHN A & SORMELEY, MARY G
22 FIRST AVE	0182	165	4.01		00024320	R-4	0027	1	KELLY, MAUREEN
23 FIRST AVE	0181	164	8.01		00024150	R-2	0027	2	HARINSTEIN, JASON D & SARAH L
25 FIRST AVE	0181	164	9.01		00024160	R-2	0027	2	CUSMANO, THOMAS
28 FIRST AVE	0182	165	6.05		00024340	R-4	0027	2	28 FIRST AVE, LLC C/O D LENAHA
29 FIRST AVE	0181	164	11.01		00024170	R-2	0027	2	TANIS, JOHN F, TRUSTEE

TAXING DISTRICT NO. 29 MANASQUAN BORO

COUNTY NO. 13 MONMOUTH

PROPERTY LOCATION	PAGE NO.	BLOCK NO.	LOT NO.	LOT QUALIF.	ACCOUNT NO.	ZONE	TAX MAP	PROP CLASS	NAME OF OWNER
30 FIRST AVE	0182	165	8		00024360	R-4	0027	2	ALBERTSON-PRIOR FAMILY COMPANY LLC
33 FIRST AVE	0181	164	12.01		00024180	R-2	0027	2	FISHER LIVING TRUST
36 FIRST AVE	0182	165	10.05		00024370	R-4	0027	2	SEIGEL FAMILY, LLC
37 FIRST AVE	0181	164	14.05		00024190	R-2	0027	2	DELORENZO, BARBARA J&THOMAS,TRUSTEE
44 FIRST AVE	0182	165	15.03		00024410	R-4	0027	2	MARCHIANO, ROBERT R & PATRICIA S
45 FIRST AVE	0186	166	20		00024860	R-2	0027	2	SUPPA, MICHAEL A
46 FIRST AVE	0183	165	16.01		00024430	R-4	0027	2	ROBERTSON FAMILY IRR TRUSTS #1 & #2
49 FIRST AVE	0186	166	19		00024850	R-2	0027	2	BRAVIK, JOSEPH W & SUSAN M
50 FIRST AVE	0183	165	19.01		00024470	R-4	0027	2	BIDE-A-WEE, LLC C/O TWADDELL, JILL
52 FIRST AVE	0183	165	20.01		00024490	R-4	0027	2	52 FIRST AVE., LLC
53 FIRST AVE	0186	166	18		00024840	R-2	0027	2	KOPPER, KENNETH & JESSICA
54 FIRST AVE	0183	165	21.01		00024510	R-4	0027	2	BERNHOLZ, RYAN & ELLEN
57 FIRST AVE	0186	166	17		00024830	R-2	0027	2	JUDGE, DAVID
60 FIRST AVE	0183	165	24.01		00024540	R-4	0027	2	HOHENSTEIN, ROBERT F
61 FIRST AVE	0186	166	16		00024820	R-2	0027	2	SCHATZMAN, STEPHEN J & JILLIAN
62 FIRST AVE	0184	165	25.01		00024560	R-4	0027	2	LYDON FAMILY TRUST
64 FIRST AVE	0184	165	26.01		00024580	R-4	0027	2	STAG LANE, LLC C/O SIRACUSE
65 FIRST AVE	0185	166	15		00024810	R-2	0027	2	ERNISH, MARY EVELYN
69 FIRST AVE	0185	166	14		00024800	R-2	0027	2	BASSISTA, MATTHEW W
70 FIRST AVE	0184	165	29.01		00024610	R-4	0027	2	PISACANE, JOANNE REV LIVING TRUST
71 FIRST AVE	0185	166	13		00024790	R-2	0027	2	WICKHAM, KATHLEEN A
75 FIRST AVE	0185	166	12		00024780	R-2	0027	2	LYDON, CAMERON W, TRUSTEE
101-101-1/2 FIRST AVE	0188	168	1		00025140	R-5	0028	4A	PHARO CORNER STORE, LLC &PHARO,RYAN
105 FIRST AVE	0188	168	2		00025150	R-5	0028	2	HESSINGER, CHARLES & JO ANN ET ALS
109 FIRST AVE	0188	168	3		00025160	R-5	0028	2	SAUER, ALFRED H & SUSANNE E
110 FIRST AVE	0186	167	4.01		00024970	R-4	0028	2	HENDRIX, LORETTA
113 FIRST AVE	0188	168	4		00025170	R-5	0028	2	PAULOVICH, PATRICIA A
114 FIRST AVE	0187	167	6	D6114	00025010	R-4	0027	2	MCCUE, KELLI P
115 FIRST AVE	0188	168	5		00025180	R-5	0028	2	MEGAN KEHOE 2021 TRUST
117-117-1/2 FIRST AVE	0188	168	6		00025190	R-5	0028	2	LEBLANC, KENNETH P & ELLEN
119 FIRST AVE	0188	168	7		00025200	R-5	0028	2	DMPJR PROPERTIES LLC
121 FIRST AVE	0188	168	8		00025210	R-5	0028	2	ROSS, CLAUDIA
123-125 FIRST AVE	0188	168	9		00025220	R-5	0028	2	ROSS FAMILY PARTNERSHIP
127 FIRST AVE	0188	168	10		00025230	R-5	0028	2	GASSNER, JOHN J JR & SANDRA T
129 FIRST AVE	0189	168	11		00025240	R-5	0028	2	MANSER, ANDREW B SR & JOYCE
130 FIRST AVE	0187	167	14	D1130	00024930	R-4	0027	2	BALDWIN, MARY ELLEN
131 FIRST AVE	0189	168	12		00025250	R-5	0028	2	BILENKI, MICHAEL A & N IRENE
133 FIRST AVE	0189	168	13		00025260	R-5	0028	2	ASLANIAN, DONNA F
135 FIRST AVE	0189	168	14		00025270	R-5	0028	2	MAWN, CAROL
137 FIRST AVE	0189	168	15		00025280	R-5	0028	2	MILLER, BARBARA LEE
139 FIRST AVE	0189	168	16		00025290	R-5	0028	2	YOUNG, ROBERT JOHN
145 FIRST AVE	0199	171	41		00026600	R-5	0028	2	NIKOLICH, CHRISTOPHER & BETHANN
146-146-1/2 FIRST AVE	0196	170	21.01		00026210	R-4	0028	2	AZIERSKI, MARK S & ELIZABETH D
149 FIRST AVE	0198	171	37.01		00026570	R-5	0028	2	WEAG, WILLIAM E & SANDRA L
155 FIRST AVE	0198	171	33.03		00026530	R-5	0028	2	HALL, MARK D FAMILY TRUST
156 FIRST AVE	0195	170	18.01		00026170	R-4	0028	2	EBERHARD, KURT J & DAWN M
157 FIRST AVE	0198	171	31		00026510	R-5	0028	2	BRILL-HOPPER FAMILY REVOCABLE TRUST
159 FIRST AVE	0198	171	29		00026490	R-5	0028	2	SACKETT, ROBERT & ALISON
160 FIRST AVE	0195	170	16.01		00026140	R-4	0028	2	RIDDLE ASSOCIATES, LLC
161 FIRST AVE	0198	171	27		00026480	R-5	0028	2	HUDSON, JENNIFER
163 FIRST AVE	0198	171	25		00026470	R-5	0028	2	TURNBACH, NANCY & ED, MCDONNELL, P
165-165-1/2 FIRST AVE	0197	171	23		00026410	R-5	0028	15F	165 FIRST AVE, LLC
165A FIRST AVE	0197	171	23	C0001		R-PM		2	165 FIRST AVE, LLC
165B FIRST AVE	0197	171	23	C0002		R-PM		2	165 FIRST AVE, LLC
167 FIRST AVE	0197	171	21		00026400	R-5	0028	2	167 FIRST AVE
168 FIRST AVE	0195	170	13.03		00026100	R-4	0028	2	SANDBERG, MARYANNE
169-169-1/2 FIRST AVE	0197	171	19		00026390	R-5	0028	2	RICHMOND, JOSEPH
170 FIRST AVE	0194	170	12	C0002	00026050	R-4	2801	2	HAU, LAWRENCE O
171-171-1/2 FIRST AVE	0197	171	17		00026380	R-5	0028	2	BHATTACHARYA, KINGSUK & MERCHANT, B
172 FIRST AVE	0194	170	12	C0001	00026040	R-4	2801	2	BAIO, FRANK T
173 FIRST AVE	0197	171	15		00026370	R-5	0028	2	BHATTACHARYA, KINGSUK & MERCHANT, B
175 FIRST AVE	0197	171	13		00026350	R-5	0028	2	PRIMIANO, ANTHONY & EILEEN
177 FIRST AVE	0197	171	11		00026330	R-5	0028	2	SNISCAK, THOMAS & CAROL
181-181-1/2 FIRST AVE	0196	171	10		00026320	R-5	0028	1	ROSEN, NATHAN W & ANGELA M
184 FIRST AVE	0194	170	7.01		00025980	R-4	0028	2	H K ASSOCIATES LLC
188 FIRST AVE	0194	170	5.02		00025970	R-4	0028	2	RODGERS, JAMES
201-201-1/2 FIRST AVE	0214	178	35.01		00028630	R-PM	0030	4A	DAVID C MARCKS & DIANE M,CO-TRUSTEE
204 FIRST AVE	0216	179	1.02		00029000	R-PM	0030	15C	BOROUGH OF MANASQUAN

TAXING DISTRICT NO. 29 MANASQUAN BORO

COUNTY NO. 13 MONMOUTH

PROPERTY LOCATION	PAGE NO.	BLOCK NO.	LOT NO.	LOT QUALIF.	ACCOUNT NO.	ZONE	TAX MAP	PROP CLASS	NAME OF OWNER
209 FIRST AVE	0214	178	36.01		00028340	R-PM	0030	4A	DAVID C MARCKS & DIANE M MARCKS REV
219 FIRST AVE	0214	178	41		00028650	R-PM	0030	2	SHORE TRADING, INC
221 FIRST AVE	0214	178	43.04		00028660	R-PM	0030	2	HUTCHINSON, ROBERT L & GLORIA C
223 FIRST AVE	0214	178	43.05		00028670	R-PM	0030	2	ROLLISON, SUSAN
225 FIRST AVE	0214	178	43.06		00028680	R-PM	0030	2	FREEMAN, JOAN
229 FIRST AVE	0214	178	45		00028690	R-PM	0030	2	KATSORIS, ERIN A & DICKERT, ROBERT
231-231-1/2 FIRST AVE	0214	178	46		00028700	R-PM	0030	2	COTONA, NICOLETTE
233-233-1/2 FIRST AVE	0214	178	47		00028710	R-PM	0030	4A	VUKOVIC, DZEVAT
235 FIRST AVE	0214	178	48		00028720	R-PM	0030	2	WEISS, ELIZABETH A
237 FIRST AVE	0214	178	49.01		00028730	R-PM	0030	2	HOFFMAN, RUSSELL R & XIOMARA L
241 FIRST AVE	0213	178	1.04		00028540	R-PM	0030	2	241 FIRST AVE, LLC
243 FIRST AVE UNIT B-2	0213	178	1.03	C0006		R-PM		2	WINCKOWSKI, JOSEPH
255 FIRST AVE	0220	182.01	19		00029470	R-5	0031	2	FALKOWSKI, BRIAN
256 FIRST AVE	0218	181	22		00029270	R-4	0031	2	MURRAY, JAMES & LORRAINE
257 FIRST AVE	0219	182.01	18		00029460	R-5	0031	2	WEBER, BLAKE & ALEKSANDRA
259 FIRST AVE	0219	182.01	17		00029450	R-5	0031	2	PAUKOVITZ, STACEY
261 FIRST AVE	0219	182.01	16		00029440	R-5	0031	2	MANETTO, CARLO
262 FIRST AVE	0218	181	15.02		00029200	R-4	0031	2	MANASQUAN CAPITAL HOLDINGS, LLC
265 FIRST AVE	0219	182.01	15		00029430	R-5	0031	2	MCINTYRE, CHRISTOPHER & JEAN M
267 FIRST AVE	0219	182.01	14		00029420	R-5	0031	2	WALEK, RICHARD & MICHELE
269 FIRST AVE	0219	182.01	13		00029410	R-5	0031	2	MAGI, JASON, TRUSTEE
271 FIRST AVE	0219	182.01	12		00029400	R-5	0031	2	KAFANTARIS, MARIOS & CYNTHIA
273 FIRST AVE	0219	182.01	11		00029390	R-5	0031	2	GUY, GLENN G & JILL M T/C
277 FIRST AVE	0219	182.01	10		00029380	R-5	0031	2	TURNBACH, NANCY & ED; MCDONNELL, P
279 FIRST AVE	0219	182.01	9		00029370	R-5	0031	2	MCGOVERN, PETER & LUCIA REV TRUSTS
280 FIRST AVE	0217	181	9.01		00029130	R-4	0031	2	CURCIO, JOHN A & VALERIE
281 FIRST AVE	0219	182.01	8		00029360	R-5	0031	2	CRUMLISH, ALFRED P & MARYELLEN
283 FIRST AVE	0219	182.01	7		00029350	R-5	0031	2	DEAN, JOHN W JR & O'BRIEN, JAMIE A
285 FIRST AVE	0219	182.01	6		00029340	R-5	0031	2	ERNST MANASQUAN TRUST
289 FIRST AVE	0219	182.01	5		00029330	R-5	0031	2	PATTON, RICHARD V & JEANNE
291 FIRST AVE	0218	182.01	4		00029320	R-5	0031	2	BRUBAKER, NANCY
293 FIRST AVE	0218	182.01	3		00029310	R-5	0031	2	CAMPAGNA, MARK S & LINDA S TOBEY
295 FIRST AVE	0218	182.01	2		00029300	R-5	0031	2	MURPHY, STEPHEN R & CATHLEEN D
297 FIRST AVE	0218	182.01	1		00029280	R-5	0031	2	COZART, CURTIS W JR & GAMBINO, CHAR
300 FIRST AVE	0217	181	1.01		00029020	R-4	0031	2	CAMPBELL, JAMES & DEBRA
305 FIRST AVE	0223	184.01	1		00029970	R-5	0032	2	CAVANAUGH, ROBERT J, TRUSTEE
307 FIRST AVE	0223	184.01	2		00029980	R-5	0032	2	CULLEN, JOHN P & SUSAN J CULLEN
309 FIRST AVE	0223	184.01	3		00029990	R-5	0032	2	BANDSTRA, JOHN & KAREN
310 FIRST AVE	0230	185	3.01		00030880	R-4	0032	2	WILBUR, KENNETH & CURTIS, CAROLYN A
313 FIRST AVE	0223	184.01	4		00030000	R-5	0032	2	BARRETTI, MARK & DARLENE
314 FIRST AVE	0230	185	5.01		00030910	R-4	0032	2	FISHER, BETH E & LAWRENCE I
315 FIRST AVE	0223	184.01	5		00030010	R-5	0032	2	COLQUHOUN, MARK C/O B REYNOLDS
317 FIRST AVE	0223	184.01	6		00030020	R-5	0032	2	PROPER, DAVID & KERRI
319 FIRST AVE	0224	184.01	7		00030030	R-5	0032	2	SPRATLEY, DOUGLAS & ETALS
320 FIRST AVE	0230	185	7		00030930	R-4	0032	2	CARBONE, JOHN V & DIANE M
321 FIRST AVE	0224	184.01	8		00030040	R-5	0032	2	MATTES, SUSAN C
325 FIRST AVE	0224	184.01	9		00030050	R-5	0032	2	BANDSTRA, RICHARD A & CONSTANCE
327 FIRST AVE	0224	184.01	10		00030060	R-5	0032	1	MULLARKEY, RICHARD & BARBARA
328 FIRST AVE	0230	185	10.01		00030955	R-4	31	2	KENWELL, RAYMOND & MARIA S
329 FIRST AVE	0224	184.01	11		00030070	R-5	0032	2	SCOTT, JEFFREY A & LISA ANN
333 FIRST AVE	0224	184.01	12		00030080	R-5	0032	2	KARSEN, DANIEL GRAHAM, ETAL
335 FIRST AVE	0224	184.01	13		00030090	R-5	0032	2	O'TOOLE, KEVIN P
337 FIRST AVE	0224	184.01	14		00030100	R-5	0032	2	REILLY, MARY ANN
339 FIRST AVE	0224	184.01	15		00030110	R-5	0032	2	ABRUZZO, THOMAS & PATRICIA
341 FIRST AVE	0224	184.01	16		00030120	R-5	0032	2	DEY, MARILYN L
345 FIRST AVE	0224	184.01	17		00030130	R-5	0032	2	ORT, ROBERT B & ELIZABETH J
349 FIRST AVE	0224	184.01	18		00030140	R-5	0032	2	TROCCOLI, NICHOLAS
351 FIRST AVE	0224	184.01	19		00030150	R-5	0032	2	THROCKMORTON, THEODORE & DORF, LAUR
354 FIRST AVE	0231	185	21.02		00031090	R-4	32	2	KLEIN, RICHARD D
355 FIRST AVE	0224	184.01	20		00030160	R-5	0032	2	ELSINGER, KENNETH & COLLEEN
357 FIRST AVE	0225	184.01	21		00030170	R-5	0032	2	357 FIRST AVE, LLC
359 FIRST AVE	0225	184.01	22		00030180	R-5	0032	2	WALSH, DANIEL & MARY
361 FIRST AVE	0225	184.01	23		00030190	R-5	0032	2	DEBEL, RICHARD & ELLEN E
367 FIRST AVE	0225	184.01	24.01		00030200	R-5	0032	2	HENDERSON, THOMAS F & DEBORAH D
369 FIRST AVE	0225	184.01	26		00030210	R-5	0032	2	ROMANKO, EDWARD & LISA
374 FIRST AVE	0236	187	2.01		00031750	R-4	0033	2	SCERRATO, ROBERT C., TRUSTEE
377 FIRST AVE	0233	186.01	20		00031360	R-5	0033	2	FEDERICI, MICHAEL D & NICOLE A
379 FIRST AVE	0233	186.01	19		00031350	R-5	0033	2	CHESNAKY, DAVID & PATRICIA

TAXING DISTRICT NO. 29 MANASQUAN BORO

COUNTY NO. 13 MONMOUTH

PROPERTY LOCATION	PAGE NO.	BLOCK NO.	LOT NO.	LOT QUALIF.	ACCOUNT NO.	ZONE	TAX MAP	PROP CLASS	NAME OF OWNER
381 FIRST AVE	0233	186.01	18		00031340	R-5	0033	2	HEINZE, MARK F & HEINZE, MARLYN J
383 FIRST AVE	0233	186.01	17		00031330	R-5	0033	2	LANE, JOHN C & MICHELLE H
385 FIRST AVE	0233	186.01	16		00031320	R-5	0033	15F	BEDARD, ROBERT & JEANNE M
387 FIRST AVE	0233	186.01	15		00031310	R-5	0033	2	LANE, CHARLES H & CAROL M REV TRUST
391 FIRST AVE	0233	186.01	14		00031300	R-5	0033	2	HAAS, JEFFREY I.S. & LISA W
393 FIRST AVE	0232	186.01	13		00031290	R-5	0033	2	WORTH, ALEX J
395 FIRST AVE	0232	186.01	12		00031280	R-5	0033	2	BURY, STUART J & SLAVIN, JANE
397 FIRST AVE	0232	186.01	11		00031270	R-5	0033	2	SCOTT, JEFFREY A & LISA ANN
401 FIRST AVE	0232	186.01	10		00031260	R-5	0033	2	MACARTHUR, DEBORAH
403 FIRST AVE	0232	186.01	9		00031250	R-5	0033	2	PARDAVILA, ARTURO, & LESLIE VITALE-
405 FIRST AVE	0232	186.01	8		00031240	R-5	0033	2	HUNT, SHARON W
407 FIRST AVE	0232	186.01	7		00031230	R-5	0033	2	ROMANKO LIVING TRUST
409 FIRST AVE	0232	186.01	6		00031220	R-5	0033	2	409 1ST LLC
412 FIRST AVE	0237	187	17	C0001	00031900	R-4	32	2	MOLLOY, JAMES E & DORI J
413 FIRST AVE	0232	186.01	5		00031210	R-5	0033	2	EARLE, MARIANNE & DREYER, GUSTAVE C
415 FIRST AVE	0232	186.01	4		00031200	R-5	0033	2	RICHARDSON, JUDITH S TRUST
417 FIRST AVE	0232	186.01	3		00031190	R-5	0033	2	CARMAN, DAVID & ANDREA
421 FIRST AVE	0232	186.01	2		00031180	R-5	0033	2	PARZIALE, CHERYL & PARZIALE, KAREN
425 FIRST AVE	0232	186.01	1		00031170	B-1	0033	4A	PARZIALE, CHERYL & PARZIALE, KAREN
432 FIRST AVE	0237	187	25.01		00031980	B1R4	0033	4A	CARLSON'S CORNER, LLC
100 FIRST AVE-101 BEACHFR	0186	167	1		00024910	R-4	0028	2	DONEGAN, JAMES P & ARLENE
102 FIRST AVE-103 BEACHFR	0186	167	2		00024950	R-4	0028	2	DERDZIKOWSKI, ROBERTA J
104 FIRST AVE-105 BEACHFR	0186	167	3		00024960	R-4	0028	2	PARKER, DOUGLAS A&PEPITONE,DYANNA C
106 FIRST AVE-107-107-1/2	0186	167	1.02		00024920	R-4	0028	2	S CODY BEACHFRONT, LLC
112 FIRST AVE-113 BEACHFR	0187	167	5		00024990	R-4	0028	2	RYAN, ARTHUR P III & MARY L
114 FIRST AVE-115 BEACHFR	0187	167	6		00025000	R-4	0028	2	MCCUE, KELLI P
116 FIRST AVE-117 BEACHFR	0187	167	7		00025020	R-4	0028	2	117 BEACHFRONT, LLC
118 FIRST AVE-119 BEACHFR	0187	167	8		00025030	R-4	0028	2	ROSS FAMILY PARTNERSHIP-TRUST
122 FIRST AVE-123 BEACHFR	0187	167	10		00025050	R-4	0028	2	SMITH, BRIAN
128 FIRST AVE-129 BEACHFR	0187	167	13		00025080	R-4	0028	2	SUDOL, SHEA L&BULLOCK,MANDIE SUDOL
130 FIRST AVE-131 BEACHFR	0187	167	14		00025090	R-4	0028	1	BALDWIN, MARY; BENNETT, RON & CATHY
132 FIRST AVE-133 BEACHFR	0188	167	15		00025100	R-4	0028	2	STECHER, JOHN & LINDSAY
134 FIRST AVE-135 BEACHFR	0188	167	16		00025110	R-4	0028	2	LICCIARDELLO, MARILYN
136 FIRST AVE-137 BEACHFR	0188	167	17		00025120	R-4	0028	2	GLAZE, ROBERT TR & GLAZE, BEN ETALS
138 FIRST AVE-139 BEACHFR	0188	167	18		00025130	R-4	0028	2	LENZO, ERICA
178 FIRST AVE-179 BEACHFR	0194	170	9		00026010	R-4	0028	2	LUBECK, CAROL A
180 FIRST AVE-181 BEACHFR	0194	170	8		00026000	R-4	0028	2	MANASQUAN SHORE PROPERTIES, LLC
211-217 FIRST AVE-216-220	0213	178	16.02		00028600	R-PM	0030	4A	LEG-IT, LLC
24 FIRST AVE-25 BEACHFRON	0182	165	5		00024330	R-4	0027	2	KELLY, MAUREEN
260 FIRST AVE-261 BEACHFR	0218	181	16		00029210	R-4	0031	2	HILL, JEFFREY R
264-266 FIRST AVE-265 BEA	0218	181	14		00029180	R-4	0031	2	O'GRADY, JOHN & BENEDETTA
272 FIRST AVE-273 BEACHFR	0217	181	11		00029150	R-4	0031	2	JAKOVICIC, BRYAN & MARISSA
282 FIRST AVE-283 BEACHFR	0217	181	8		00029120	R-4	0031	2	FARRELL, MICHAEL & COLLEEN
284 FIRST AVE-285 BEACHFR	0217	181	7		00029110	R-4	0031	2	CAMPBELL, RICHARD & ALISSA
288 FIRST AVE-289 BEACHFR	0217	181	6		00029100	R-4	0031	2	289 BEACHFRONT, LLC
290 FIRST AVE-291 BEACHFR	0217	181	5		00029090	R-4	0031	2	DANA, RONALD B
292 FIRST AVE-293 BEACHFR	0217	181	4		00029080	R-4	0031	2	293 BEACHFRONT-292 FIRST AVENUE,LLC
294 FIRST AVE-295 BEACHFR	0217	181	3		00029070	R-4	0031	2	FEDERICO, SUSAN
324 FIRST AVE-325 BEACHFR	0230	185	9		00030950	R-4	0032	2	FREUND, SCOTT
332 FIRST AVE-333 BEACHFR	0230	185	12		00030980	R-4	0032	2	OTOOLE, BRIAN R & CLARE
334 FIRST AVE-335 BEACHFR	0230	185	13		00030990	R-4	0032	2	URBAN, RONALD E & LINDA L
336 FIRST AVE-337 BEACHFR	0230	185	14		00031000	R-4	0032	2	CINFIO, ROBERT SCOTT & JANET
338 FIRST AVE-339 BEACHFR	0231	185	15		00031010	R-4	0032	2	SCHMITZ, ROGER
342 FIRST AVE-343 BEACHFR	0231	185	16		00031020	R-4	0032	2	DARDANELLO, STEVEN V
344 FIRST AVE-345 BEACHFR	0231	185	17		00031030	R-4	0032	2	344-345 BEACH HOUSE, LLC
346 FIRST AVE-347 BEACHFR	0231	185	18		00031040	R-4	0032	2	SKOUDIS, EDWARD F & JOSEPHINE M
348 FIRST AVE-349 BEACHFR	0231	185	19.03		00031060	R-4	0032	2	ELANJIAN, MICHAEL & AUDREY C
350 FIRST AVE-351 BEACHFR	0231	185	20		00031070	R-4	0032	2	JJMC MANASQUAN, LLC C/O HONDRU, P
364 FIRST AVE-365 BEACHFR	0231	185	26		00031140	R-4	0032	2	DANA, RONALD B
366 FIRST AVE-367 BEACHFR	0231	185	27		00031150	R-4	0032	2	BIRD, MARY LOU
368 FIRST AVE-369 BEACHFR	0232	185	28		00031160	R-4	0032	2	368 FIRST AVE, LLC
380 FIRST AVE-381 BEACHFR	0236	187	4		00031770	R-4	0033	2	DANA, RONALD B
384 FIRST AVE-385 BEACHFR	0236	187	5		00031780	R-4	0033	2	WHITNEY, KENNETH & ELIZABETH
386 FIRST AVE-387 BEACHFR	0236	187	6		00031790	R-4	0033	2	WALEWANDER, JOHN L & HEIDI I SCHUET
388 FIRST AVE-389 BEACHFR	0236	187	7		00031800	R-4	0033	2	DANA, RONALD B
38 FIRST AVE-39 BEACHFRON	0182	165	11.02		00024380	R-4	0027	2	MCLOUGHLIN, DANIEL & ROGEVICH, MARY
394 FIRST AVE-395 BEACHFR	0236	187	9		00031820	R-4	0033	2	HASKELL, MICHAEL CONNELL & SUZANNE
398 FIRST AVE-399 BEACHFR	0236	187	10		00031830	R-4	0033	2	AMSTERDAM ASSOC, LLC C/O TSONTAKIS

TAXING DISTRICT NO. 29 MANASQUAN BORO

COUNTY NO. 13 MONMOUTH

PROPERTY LOCATION	PAGE NO.	BLOCK NO.	LOT NO.	LOT QUALIF.	ACCOUNT NO.	ZONE	TAX MAP	PROP CLASS	NAME OF OWNER
400 FIRST AVE-401 BEACHFR	0236	187	11		00031840	R-4	0033	2	DEAN, THOMAS & SUZANNE
404 FIRST AVE-405 BEACHFR	0236	187	13		00031860	R-4	0033	2	405 BEACHFRONT, LLC
406 FIRST AVE-407 BEACHFR	0236	187	14		00031870	R-4	0033	2	FEDERICI, HANSEN, WEBB & COOK
408 FIRST AVE-409 BEACHFR	0237	187	15		00031880	R-4	0033	2	409 BEACHFRONT, LLC
40 FIRST AVE-41 BEACHFRON	0182	165	12.01		00024390	R-4	0027	2	LEWIS, PAMELA W & LEWIS, RICHARD P
410 FIRST AVE-411 BEACHFR	0237	187	16		00031890	R-4	0033	2	CARBONE, JOHN V & DIANE M
414 FIRST AVE-415 BEACHFR	0237	187	18		00031910	R-4	0033	2	AVERY, JEAN C
416 FIRST AVE-417 BEACHFR	0237	187	19		00031920	R-4	0033	2	MCGIVNEY, BETTY L
418 FIRST AVE-419 BEACHFR	0237	187	20		00031930	R-4	0033	2	SMITH, JOAN & SMITH, WILLARD TRUST
420 FIRST AVE-421 BEACHFR	0237	187	21		00031940	R-4	0033	1	INLET PARTNERS, LLC
422 FIRST AVE-423 BEACHFR	0237	187	22		00031950	R-4	0033	2	LOETSCHER, MARY B
424 FIRST AVE-425 BEACHFR	0237	187	23		00031960	R-4	0033	2	CHRISTOPHER DOUGLAS REVOCABLE TRUST
426 FIRST AVE-427 BEACHFR	0237	187	24		00031970	R-4	0033	2	KELLY, JOHN C & MARY K FAMILY TRUST
42 FIRST AVE-43 BEACHFRON	0182	165	15.01		00024400	R-4	0027	2	SALT AIR PROPERTIES, LLC
48 FIRST AVE-49 BEACHFRON	0183	165	18		00024460	R-4	0027	2	KELLNER, JEFFREY & MICHELE
66 FIRST AVE-69 BEACHFRON	0184	165	27.01		00024600	R-4	0027	2	FISH OR CUT BAIT, LLC
74 FIRST AVE-75 BEACHFRON	0184	165	30		00024630	R-4	0027	2	TACKETT, FRANCIS A & DANIELLE P
76 FIRST AVE-77 BEACHFRON	0184	165	31.03		00024640	R-4	0027	2	BRIAN J & CAROL A BUDISAK JOINT REV
90 FIRST AVE-95 BEACHFRON	0184	165	32.01		00024660	B-1	0027	15C	BOROUGH OF MANASQUAN
243 FIRST AVE, UNIT B-1	0213	178	1.03	C0005	00028530	R-PM	0030	2	WINCKOWSKI, JOSEPH
FISHERMANS COVE	0223	183.01	1		00029950	PUD	0034	15C	COUNTY OF MONMOUTH-PARK SYSTEM
FISHERMANS COVE	0223	183.02	1		00029960	PUD	0034	15C	COUNTY OF MONMOUTH-PARK SYSTEM
FISHERMANS COVE	0238	188	1.01		00032010	PUD	0034	15C	COUNTY OF MONMOUTH-PARK SYSTEM
FISHERMANS COVE	0240	189.03	1.01		00032360	PUD	0034	15C	COUNTY OF MONMOUTH-PARK SYSTEM
FISHERMANS COVE	0241	191	1.01		00032400	PUD	0034	15C	COUNTY OF MONMOUTH-PARK SYSTEM
FISHERMANS COVE	0241	191	1.02		00032410	PUD	0034	15C	COUNTY OF MONMOUTH-PARK SYSTEM
FISHERMANS COVE	0241	191	3		00032430	R-5	0034	15C	COUNTY OF MONMOUTH-PARK SYSTEM
10 FISK ST	0016	17	1		00002080	R-2	0003	2	TILTON, ROBERT & DIANE
18 FISK ST	0017	17	14		00002220	R-2	0003	2	MARAZITI, JOYCE
21 FISK ST	0018	18	27		00002340	R-2	0003	15C	BOROUGH OF MANASQUAN
22 FISK ST	0017	17	15		00002230	R-2	0003	2	EGAN, JUDITH A & DAVID B
23 FISK ST	0018	18	25.01		00002330	R-2	0003	2	CLANCY, PATRICK J & DARCY L
25-27 FISK ST	0018	18	24.01		00002320	R-2	0003	2	THOMAS, PAMELA L
26 FISK ST	0017	17	16		00002240	R-2	0003	2	DONNELLY, MARK & LAURA
30 FISK ST	0017	17	17		00002250	R-2	0003	2	BROWN, DAVID J & JERRI A
33 FISK ST	0018	18	23		00002310	R-2	0003	2	WEBER, JEFFREY J & LISA A
34 FISK ST	0017	17	18		00002260	R-2	0003	2	ZALESKI, ANDREW D & PATRICIA A
35 FISK ST	0018	18	22		00002300	R-2	0003	2	LUKASZYK, EUGENIA M
38 FISK ST	0017	17	19		00002270	R-2	0003	2	PEARCE, LAURIE J
40 FISK ST	0017	17	20		00002280	R-2	0003	2	TESTA, JOSEPH & MULLEN, CHRISTINE
41 FISK ST	0018	18	21		00002290	R-2	0003	2	OBOYLE, KELLY
44 FISK ST	0016	16	9.01		00002070	R-2	0003	2	BALDANZA, KAREN C
45 FISK ST	0019	19	28.01		00002480	R-2	0003	2	LAKE, LAUREN I & JEFFREY R
18 FLETCHER AVE	0110	97	7		00014570	R-1	0018	2	MILES, ROBERT K
21 FLETCHER AVE	0110	96	12.01		00014500	R-1	0018	2	LUCA, CHRISTINA E
22 FLETCHER AVE	0110	97	8.01		00014580	R-1	0018	2	STEINER, DENISE
23 FLETCHER AVE	0110	96	11		00014490	R-1	0018	2	MCCARTHY, PATRICK & EFY
26 FLETCHER AVE	0110	97	9.01			R-1	17	2	RICE, CHRISTOPHER & CHRISTINE
33 FLETCHER AVE	0125	112	17.02		00016490	R-1	0021	2	BURGER, ERIC J & GENEVIEVE C
40 FLETCHER AVE	0122	111	3		00016190	R-1	0020	2	SHEMANSKI, DANIEL J JR&PARLOW, BRITTA
44 FLETCHER AVE	0122	111	4		00016200	R-1	0020	2	RENK, ANNE M
45 FLETCHER AVE	0125	112	16		00016480	R-1	0021	2	TRELEAVE, WILLIAM P & KATHLEEN M
46 FLETCHER AVE	0123	111	5		00016210	R-1	0020	2	CATTANI, EUGENE J JR & NANCY E
48 FLETCHER AVE	0123	111	7		00016220	R-1	0020	2	HILL, JOSEPH & CAROL
49 FLETCHER AVE	0125	112	15		00016470	R-1	0021	2	BURKE, JOHN R & ELIZABETH D N
50-50-1/2 FLETCHER AVE	0123	111	8		00016230	R-1	0020	2	ALBERTS, JAMES
51 FLETCHER AVE	0125	112	14		00016460	R-1	0021	2	RIXON, MATTHEW J & ROBIN
53 FLETCHER AVE	0124	112	13		00016450	R-1	0021	2	NUGENT, MICHAEL & MAUREEN
54 FLETCHER AVE	0123	111	9		00016240	R-1	0020	2	TUREK, LAURA A & JEFFREY E
65 FLETCHER AVE	0124	112	11.03		00016430	R-1	0021	2	SULLIVAN, LEONARD D JR & MARGARET K
66 FLETCHER AVE	0123	111	10		00016250	R-1	0020	2	REILLY, BRIAN P & PATRICIA M
68 FLETCHER AVE	0123	111	11		00016260	R-1	0020	2	BANGS, DAVID L
72 FLETCHER AVE	0121	110	1		00016040	R-1	0020	2	DALY, JAMES & JANE M
73 FLETCHER AVE	0126	113	14		00016630	R-1	0021	2	ORRICO, JOSEPH V & BRITTANY N
75 FLETCHER AVE	0126	113	13		00016620	R-1	0021	2	MCDONOUGH, LAURIE E
76 FLETCHER AVE	0121	110	2		00016050	R-1	0020	2	LEBEDA, KRIS P & KEITH T
80-80-1/2 FLETCHER AVE	0121	110	3		00016060	R-1	0020	2	DONNELLY, JAMES & LISA
81 FLETCHER AVE	0126	113	12		00016610	R-1	0021	2	GYFTAKIS, CARRIE

TAXING DISTRICT NO. 29 MANASQUAN BORO

COUNTY NO. 13 MONMOUTH

PROPERTY LOCATION	PAGE NO.	BLOCK NO.	LOT NO.	LOT QUALIF.	ACCOUNT NO.	ZONE	TAX MAP	PROP CLASS	NAME OF OWNER
83 FLETCHER AVE	0126	113	11		00016600	R-1	0021	2	GEOFFREY LUND REVOCABLE TRUST
84 FLETCHER AVE	0121	110	4		00016070	R-1	0020	2	RUTKA, WILLIAM J & SCHIER, FAY M
90 FLETCHER AVE	0122	110	5		00016080	R-1	0020	2	CAMPBELL, BRAD C & CHELSEA L
91 FLETCHER AVE	0125	113	9		00016590	R-1	0021	2	MANNING, ROBERT & VISCEGLIA, KATHERINE
94 FLETCHER AVE	0122	110	6		00016090	R-1	0020	2	CALLAHAN, BARBARA L
95 FLETCHER AVE	0125	113	8		00016580	R-1	0021	2	MCCARTHY, NOEL
96-96-1/2 FLETCHER AVE	0122	110	7		00016100	R-1	0020	2	CAMPBELL, JOHN P & KELLIE
109 FLETCHER AVE	0127	114	18		00016790	R-1	0021	2	SEIBERT, JONATHAN J & AMANDA
113 FLETCHER AVE	0127	114	17		00016780	R-1	0021	2	MILLS, DAVID BRADLEY & TRACY
117 FLETCHER AVE	0127	114	16		00016770	R-1	0021	2	ANZEVINO, ANTHONY & ANDREA
118 FLETCHER AVE	0120	109	3		00015860	R-1	0020	2	BAUTISTA, ALISON BALL & NICHOLAS
120 FLETCHER AVE	0120	109	4		00015870	R-1	0020	2	120 FLETCHER AVE, LLC
121 FLETCHER AVE	0127	114	15		00016760	R-1	0021	2	KUBU, SHARON, LIFE ESTATE ET ALS
122 FLETCHER AVE	0120	109	5		00015880	R-1	0020	2	CINDY R COCKS IRREVOCABLE FAMILY TR
124 FLETCHER AVE	0120	109	6		00015890	R-1	0020	2	DEVEREUX, MARY T
125 FLETCHER AVE	0127	114	14		00016750	R-1	0021	2	MANSON, HAROLD E JR & MARGARET
126-126-1/2 FLETCHER AVE	0120	109	7		00015900	R-1	0020	2	GAVAN, HENRY F & MAUREEN
129 FLETCHER AVE	0126	114	13.01		00016740	R-1	0021	2	MASSON, WILLIAM & DONNA
130 FLETCHER AVE	0120	109	8.02		00015910	R-1	0020	2	KAVANAGH, JAMES F JR & PATRUNO, BRIANNE
133 FLETCHER AVE	0126	114	12.01		00016730	R-1	0021	2	RAFFETTO, ELVIRA M
141 FLETCHER AVE	0162	149	16		00021530	R-1	0025	2	JACKEY, KEVIN & CAROLYN A
144 FLETCHER AVE	0174	158	1.03		00023190	R-1	0025	2	TENENBAUM, ALAN SCOTT & ANTONIA A
145 FLETCHER AVE	0162	149	15		00021520	R-1	0025	2	GRAY, GARY & WENDY
148 FLETCHER AVE	0174	158	3		00023210	R-1	0025	2	JAMES, CHRISTOPHER G & PAULA J
149 FLETCHER AVE	0161	149	14		00021510	R-1	0025	2	CANTILLO, THOMAS A III, ETAL, TRUSTEE
152 FLETCHER AVE	0174	158	4		00023220	R-1	0025	2	KRUEGER, THOMAS G & ROBYN M
153 FLETCHER AVE	0161	149	13		00021500	R-1	0025	2	EDICK, WALTER R JR & DEBRA L
157 FLETCHER AVE	0161	149	12		00021490	R-1	0025	2	CLAYTON, GEORGE A
158 FLETCHER AVE	0174	158	5		00023230	R-1	0025	2	SIMON, EILEEN
161 FLETCHER AVE	0161	149	11		00021480	R-1	0025	2	O'LEARY, M THERESA
162 FLETCHER AVE	0174	158	6		00023240	R-1	0025	1	KELLY FAMILY TRUST
164 FLETCHER AVE	0174	158	7		00023250	R-1	0025	2	O'CONNOR, EDWARD T & ELLEN M
165 FLETCHER AVE	0161	149	10.02		00021470	R-1	0025	2	DISTEFANO, RAYMOND & ROSEMARY
168 FLETCHER AVE	0174	158	8		00023260	R-1	0025	2	ELY, ROBERT & SUSAN
4 FOREST AVE	0026	26.02	17.03		00003390	R-2	0004	2	EDWARDS, STEVEN & AMY
34 FOREST AVE	0028	28	6.01		00003700	R-2	0005	2	DEACON, RICHARD P JR
40 FOREST AVE	0025	26.01	20		00003320	R-2	0004	2	BISAZZA, DEAN & BARCLAY, TRACEY M
44 FOREST AVE	0025	26.01	1.06		00003190	R-2	0004	2	MICHEL, KEVIN A, ETAL, TRUSTEES
48 FOREST AVE	0024	26.01	1.05		00003180	R-2	0004	2	BACHMAN, FRANK F
49 FOREST AVE	0029	29	1		00003730	R-2	0005	15E	ATLANTIC VIEW CEMETERY
100 FOURTH AVE	0199	173	1.01		00026710	P	2901	15C	BOROUGH OF MANASQUAN
167 FOURTH AVE	0199	172.01	2		00026610	R-3	2901	2	MCNAMARA, MAIREAD & GIBBONS, GEORGE
171-173 FOURTH AVE	0199	172.01	3		00026620	R-3	2901	2	RUH, LAURA A
174 FOURTH AVE	0208	176	46.02		00027910	R-3	0030	2	RUFOLLO PROPERTY MANAGEMENT AT 174 F
175 FOURTH AVE	0199	172.01	4		00026630	R-3	2901	2	CLARKE, KEVIN P JR
178 FOURTH AVE	0208	176	44		00027900	R-3	0030	2	RUFOLLO PROPERTY MANAGEMENT AT 178 F
179 FOURTH AVE	0199	172.01	5		00026640	R-3	2901	2	ONE 1, LLC
182 FOURTH AVE	0208	176	42		00027890	R-3	0030	2	182 FOURTH AVENUE, LLC
183 FOURTH AVE	0199	172.01	6		00026650	R-3	2901	2	MOZER, JOHN & MARGHERITA C
185 FOURTH AVE	0199	172.01	7		00026660	R-3	2901	2	CASAGRANDE, GEORGE J & ELIZABETH A
186 FOURTH AVE	0208	176	40		00027880	R-3	0030	2	GLINSKY, DAWN
190 FOURTH AVE	0208	176	38		00027870	R-3	0030	2	MORRIS, STEPHEN & LINDA
191 FOURTH AVE	0199	172.01	8		00026670	R-3	2901	2	VOELBEL, GERALD T & RICHELLE
194 FOURTH AVE	0208	176	36		00027860	R-3	0030	2	RAMUNDO, CORINTO & MARIE
195 FOURTH AVE	0199	172.01	9		00026680	R-3	2901	1	FRATTAROLI, SUSANNE & BRIAN
199 FOURTH AVE	0199	172.02	11		00026690	R-3	2901	2	IPPOLITO, WILLIAM JR & ELIZABETH A
200 FOURTH AVE	0207	176	34		00027850	R-3	0030	1	RAMUNDO, GIOVANNI & MARCO; VIGGIANO
203 FOURTH AVE	0199	172.02	12		00026700	R-3	2901	2	GARDELLA, GARY & MEGAN
204 FOURTH AVE	0207	176	32		00027840	R-3	0030	2	PARZIALE, CARMELA
205 FOURTH AVE	0200	174	81.01		00026750	R-3	0029	2	GIAMPAGLIA, AUGUSTINE
207 FOURTH AVE	0200	174	81		00026740	R-3	0029	2	FIELD, JOHN W JR & PHOEBE
208 FOURTH AVE	0207	176	30		00027830	R-3	0030	2	PARZIALE, CARMELA
212 FOURTH AVE	0207	176	28		00027820	R-3	0030	2	WILSCHANSKI, DAVID HENRY
216 FOURTH AVE	0207	176	25.01		00027810	R-3	0030	2	MYERS, PETER & MICHELE
224 FOURTH AVE	0207	176	23.01		00027800	R-3	0030	2	SOLTYS, STEVEN & DARISH, EST OF JOE
228 FOURTH AVE	0207	176	22.01		00027790	R-3	0030	2	ROSENFELD, TODD A & RUNA G
232 FOURTH AVE	0207	176	20.01		00027780	R-3	0030	2	ROHRBACH, WILLIAM & CATHARINE
234 FOURTH AVE	0207	176	19		00027770	R-3	0030	2	GREENSPAN, BRAD & AMY

TAXING DISTRICT NO. 29 MANASQUAN BORO

COUNTY NO. 13 MONMOUTH

PROPERTY LOCATION	PAGE NO.	BLOCK NO.	LOT NO.	LOT QUALIF.	ACCOUNT NO.	ZONE	TAX MAP	PROP CLASS	NAME OF OWNER
236 FOURTH AVE	0207	176	18		00027760	R-3	0030	2	SCHWARTZ, STEVEN C & MRUGAL, ALISHA
2 GARDNERS LN	0026	26.02	19		00003410	R-2	0004	2	TUOHY, JAMES & TUOHY, MARYANN
6 GARDNERS LN	0026	26.02	18.03		00003400	R-2	0004	2	WICK, BRIAN M & CATHERINE A
7 GARDNERS LN	0025	26.01	21		00003300	R-2	0004	2	GAVIN, BRYAN R & OHARE, JORDAN L
10 GARDNERS LN	0026	26.02	16		00003380	R-2	0004	2	KELLY, CHARLES & LAUREN
11 GARDNERS LN	0025	26.01	22		00003310	R-2	0004	2	NEWMAN, NANCY B
14 GARDNERS LN	0026	26.02	15		00003370	R-2	0004	2	RYAN, WILLIAM & KAREN V
15 GARDNERS LN	0025	26.01	23		00003320	R-2	0004	2	SMITH, LAURA ELLEN
18 GARDNERS LN	0026	26.02	14		00003360	R-2	0004	2	ACCISANO, KRISTEN
19 GARDNERS LN	0026	26.01	24		00003340	R-2	0004	2	DUNN, NOELLE
27 GERTRUDE PL	0013	14	10		00001650	R-2	0003	2	SYBY, DOUGLAS J & RIDDLE, BARRIE
30 GERTRUDE PL	0015	15	11		00001950	R-2	0003	2	MITCHELL, CRAIG A & PATRICIA M
34 GERTRUDE PL	0015	15	12		00001960	R-2	0003	2	PARNELL, MICHAEL & ERIN & VILLANI, JOSEPH
35 GERTRUDE PL	0012	13	21		00001590	R-2	0003	2	BARBERA, LOUIS
37 GERTRUDE PL	0012	13	19		00001580	R-2	0003	2	SMITH, JAMES V & PRISCILLA B
38 GERTRUDE PL	0015	15	13.01		00001970	R-2	0003	2	POWERS, ANNETTE
42 GERTRUDE PL	0015	15	29		00001990	R-2	0003	2	INCOLLA, NICHOLAS & MARZENA
43 GERTRUDE PL	0012	13	17		00001570	R-2	0003	2	JOHNSON, LAUREN M
101 GLIMMER GLASS CIR	0148	136	1		00019680	R-1	2301	2	HORN, W CHRISTOPHER GREELEY, PAT
102 GLIMMER GLASS CIR	0151	136.01	1		00019980	R-1	2301	2	DURBAN, ROBERT & ANITA
103 GLIMMER GLASS CIR	0148	136	2		00019690	R-1	2301	2	103 GLIMMER GLASS CIR CO.
104 GLIMMER GLASS CIR	0151	136.01	2		00019990	R-1	2301	2	BRENNER, MICHAEL & MARYBETH
105 GLIMMER GLASS CIR	0148	136	3.01		00019700	R-1	2301	2	MINCK, COLLEEN
106 GLIMMER GLASS CIR	0151	136.01	3		00020000	R-1	2301	2	CONNORS, KATHERINE A
107 GLIMMER GLASS CIR	0149	136	4.01		00019720	R-1	2301	2	MINCK, PETER & ROSEMARY
108 GLIMMER GLASS CIR	0151	136.01	4		00020010	R-1	2301	2	KORN, JAMES & JENNA
109 GLIMMER GLASS CIR	0149	136	5		00019730	R-1	2301	2	KIRBY, LEIGH & JUDITH S
111 GLIMMER GLASS CIR	0149	136	6		00019740	R-1	2301	2	SCHUSSEL, MARK L & SUMMER, JOANNE H
113 GLIMMER GLASS CIR	0149	136	7		00019750	R-1	2301	2	BELLINGHAM-GINDEL, LISA M
115 GLIMMER GLASS CIR	0149	136	8		00019760	R-1	2301	2	FORD, WILLIAM S JR
117 GLIMMER GLASS CIR	0149	136	9		00019770	R-1	2301	2	TRILLI, JOHN A & GRACE A
119 GLIMMER GLASS CIR	0149	136	10		00019780	R-1	2301	2	MELLEMA, JAMES S, TRUSTEE
121 GLIMMER GLASS CIR	0149	136	11		00019790	R-1	2301	2	MCGUIRL, THOMAS & MARSHA
123 GLIMMER GLASS CIR	0149	136	12		00019800	R-1	2301	2	MURPHY, PETER J JR & FRANCESCA
125 GLIMMER GLASS CIR	0149	136	13		00019810	R-1	2301	2	DEUTSCH, ALAN & FRASTER, ROBIN
127 GLIMMER GLASS CIR	0149	136	14		00019820	R-1	2301	2	DOLCE, JAMES & PATRICIA B
128 GLIMMER GLASS CIR	0151	136.01	5		00020020	R-1	2301	2	PRUNESTI, JAMES & GINGER
129 GLIMMER GLASS CIR	0149	136	15		00019830	R-1	2301	2	MCCABE, JOHN & QUILICI, RANDI
130 GLIMMER GLASS CIR	0151	136.01	6		00020030	R-1	2301	2	SANQUINI, PETER L & MARILYN
131 GLIMMER GLASS CIR	0150	136	16		00019840	R-1	2301	2	KETCHAM, THOMAS H & JOANNE
132 GLIMMER GLASS CIR	0151	136.01	7		00020040	R-1	2301	2	RICCIO, FRED J & BARBARA S
133 GLIMMER GLASS CIR	0150	136	17		00019850	R-1	2301	2	BEVILACQUA, GABRIEL & PHYLLIS
134 GLIMMER GLASS CIR	0151	136.01	8		00020050	R-1	2301	2	COUGHLAN, MICHAEL & HAGEMANN, PAT
135 GLIMMER GLASS CIR	0150	136	18		00019860	R-1	2301	2	DALEO, LINDA
136 GLIMMER GLASS CIR	0151	136.01	9		00020060	R-1	2301	2	CELENTANO, JOHN B & DELIA M
137 GLIMMER GLASS CIR	0150	136	19		00019870	R-1	2301	2	HARTMAN, EDWIN M II & MARY SUSAN
139 GLIMMER GLASS CIR	0150	136	20		00019880	R-1	2301	2	WHITNEY, RONALD H
141 GLIMMER GLASS CIR	0150	136	21		00019890	R-1	2301	2	KOEPPE, ANN E
143 GLIMMER GLASS CIR	0150	136	22		00019900	R-1	2301	2	AGRO, JOSEPH & JANICE
145 GLIMMER GLASS CIR	0150	136	23		00019910	R-1	2301	2	KATHERINE F SURGENT IRREVOCABLE FAM
147 GLIMMER GLASS CIR	0150	136	24		00019920	R-1	2301	2	LEGGIERO, NICHOLAS & VORILAS, IRENE
148 GLIMMER GLASS CIR	0151	136.01	10		00020070	R-1	2301	2	PRINZI, CROCE & LAURA
149 GLIMMER GLASS CIR	0150	136	25		00019930	R-1	2301	2	KENNEDY, JACQUELINE
151 GLIMMER GLASS CIR	0150	136	26		00019940	R-1	2301	2	MAHER, RICHARD D
153 GLIMMER GLASS CIR	0150	136	28		00019960	R-1	2301	2	BOCZON, BRYAN & SHANNON
155 GLIMMER GLASS CIR	0150	136	29		00019970	R-1	2301	2	WANNER, DEREK & HEATHER
GLIMMER GLASS ISLAND	0148	135	1		00019670	CON	0023	15C	COUNTY OF MONMOUTH-BRIDGE DEPT
15 IROQUOIS RD	0015	15	7		00001910	R-2	0003	2	SCHMELING, WILLIAM E & PATRICIA E
16 IROQUOIS RD	0014	14	27		00001800	R-2	0003	2	BEHRE, DOUGLAS & LAUREN
19 IROQUOIS RD	0015	15	8		00001920	R-2	0003	2	BRUNDAGE, DONNA BOYAN & ROBERT F
20 IROQUOIS RD	0014	14	28		00001810	R-2	0003	2	BOLDERMAN, BRUCE W & MARIA C
23 IROQUOIS RD	0015	15	9		00001930	R-2	0003	2	HIRSCH, MICHAEL & KATHLEEN
24 IROQUOIS RD	0014	14	29		00001820	R-2	0003	2	PHOEBUS, BRIAN T & AMANDA
25 IROQUOIS RD	0015	15	10.01		00001940	R-2	0003	2	VOGEL, JEFFREY J & KAREN P
28 IROQUOIS RD	0014	14	30		00001830	R-2	0003	2	MORIARTY, ROBERT L JR & MARY L
32 IROQUOIS RD	0014	14	31		00001840	R-2	0003	2	MULLERY, GAIL & MULLERY, TARA
54 IROQUOIS RD	0013	14	8		00001640	R-2	0003	2	DEGENOVA, JOSEPH & DONNA MARIE
57 IROQUOIS RD	0012	13	23		00001600	R-2	0003	2	COBB, ROBERT M & KARLENE

TAXING DISTRICT NO. 29 MANASQUAN BORO

COUNTY NO. 13 MONMOUTH

PROPERTY LOCATION	PAGE NO.	BLOCK NO.	LOT NO.	LOT QUALIF.	ACCOUNT NO.	ZONE	TAX MAP	PROP CLASS	NAME OF OWNER
58 IROQUOIS RD	0013	14	6		00001630	R-2	0003	2	BIRRITELLA, THOMAS & AMY S
82 IROQUOIS RD	0005	9	9.01		00000610	R-2	0002	2	KERRIGAN, DANIEL P & MARIANNE
96 IROQUOIS RD	0005	8	17.01		00000560	R-2	0002	2	HAMPSEY, RONALD A & GABRIELLE E
97 IROQUOIS RD	0004	7	42.01		00000390	R-2	0002	2	BARLOW, LESLIE
102 IROQUOIS RD	0005	8	15.01		00000550	R-2	0002	2	PLACE, WILLIAM H & LISA MARIE
104 IROQUOIS RD	0005	8	13.01		00000540	R-2	0002	2	CAMPBELL, BRUCE C JR & MEREDITH J
112 IROQUOIS RD	0005	8.01	9.01		00000570	R-2	0002	15C	BOROUGH OF MANASQUAN
200 IROQUOIS RD	0001	3	1.01		00000030	R-2	0002	15C	BOROUGH OF MANASQUAN
201 IROQUOIS RD	0001	2	1.03		00000020	R-2	0002	15C	BOROUGH OF MANASQUAN
25 JACKSON AVE N	0126	114	11		00016720	R-1	0021	2	BOGSTAHL, SCOTT C & FRANCES
31 JACKSON AVE N	0120	109	9.02		00015930	R-1	0020	2	NEWMAN TRUST DATED 4/22/09
34 JACKSON AVE N	0174	158	1.04		00023200	R-1	0025	2	VULTAGGIO, FRANK P & LINDA E
35 JACKSON AVE N	0120	109	8.04		00015915	R-1	19	2	SPIEGLE, HAROLD M & WU, VERA
39 JACKSON AVE N	0120	109	8.05		00015920	R-1	0020	2	BODNAR, BRIAN & KATHLEEN C/O DUGAN
40 JACKSON AVE N	0175	158	15.04		00023340	R-1	0025	2	BEYERSDORF, JOHN & MARJORIE TRUST
43 JACKSON AVE N	0121	109	11.04		00015940	R-1	0020	2	HEALEY, EDWARD G
44 JACKSON AVE N	0175	158	15.03		00023330	R-1	0025	2	COHN, ARNOLD J & SUSAN
47 JACKSON AVE N	0121	109	11.05		00015950	R-1	0020	2	FODEN, JOSEPH P JR
51-53-55 JACKSON AVE N	0120	108	10		00015830	R-1	0020	2	VOGEL, JUSTIN D & ALLISON
63 JACKSON AVE N	0115	103	9.06		00015240	R-1	0020	2	HALLORAN, MICHELE & SEMON, RENEE
15 JACKSON AVE S	0128	115	9.05		00016910	R-1	0021	2	KELLY, EILEEN T & HINES, EDWARD J III
38 JACKSON AVE S	0153	141	1		00020350	R-2	0024	2	SHARPE, THOMAS & JENNIFER
47 JACKSON AVE S	0134	121	21		00017800	R-2	0022	2	EDER, TODD B & LOIS A
53 JACKSON AVE S	0134	121	19.01		00017790	R-2	0022	2	WARING, ANDREW D & ZIRRIETH, ANNE M
59 JACKSON AVE S	0139	126	21.01		00018460	R-2	0022	2	PERONE, NICHOLAS P & CARMELITA R
60 JACKSON AVE S	0152	137	58		00020190	R-2	0024	1	RAMFAM5, LLC
61 JACKSON AVE S	0139	126	18.01		00018450	R-2	0022	2	RUBBINACCIO, STEPHEN PAUL & SUSAN MARG
75 JACKSON AVE S	0140	127	18		00018620	R-2	0022	2	CARTNICK, THOMAS & MARIAN
77 JACKSON AVE S	0140	127	14.02		00018610	R-2	0022	2	PRIEST, PHILIP J
78 JACKSON AVE S	0146	132	7.01		00019340	R-2	0023	2	COYNE, TIMOTHY E & JEAN
82 JACKSON AVE S	0146	132	5.01		00019330	R-2	0023	2	RIGBY, KEVIN P & LAUREN
84 JACKSON AVE S	0145	132	3		00019320	R-2	0023	2	ROYAL, COLETTE & HARRY LLEWELLYN JR
85 JACKSON AVE S	0140	127	12.01		00018600	R-2	0022	2	SKINNER, JANET A
92 JACKSON AVE S	0147	133	43.03		00019550	R-2	0023	2	MURRAY, CHRISTOPHER & LISA
96 JACKSON AVE S	0147	133	43.02		00019540	R-2	0023	2	MELE, JOSEPH P & PATRICIA
97 JACKSON AVE S	0144	130	27		00019060	R-2	0022	2	MANOVILL, A TIMOTHY JR & DONYA
103 JACKSON AVE S	0144	130	25.01		00019050	R-2	0022	2	FRANCESCO, RONALD & LINDA
3 JAMES PL	0043	44.03	6		00005640	R-2	0008	2	ROGERS, JOHN & GRACE
7 JAMES PL	0043	44.03	5		00005630	R-2	0008	2	NETCHERT, LUCAS & TAYLOR
10 JAMES PL	0043	44.02	4.01		00005530	R-2	0008	2	MCLAUGHLIN, GEORGE M & KATHLEEN J
11 JAMES PL	0043	44.03	4		00005620	R-2	0008	2	MANSER, ANDREW & KIMBERLY
14 JAMES PL	0043	44.02	5		00005540	R-2	0008	2	PROCACCIO, NICHOLAS A & DEBORAH ANN
15 JAMES PL	0043	44.03	3		00005610	R-2	0008	2	BRAMLEY, CLEMENT S JR & SUSAN J
18 JAMES PL	0043	44.02	6		00005550	R-2	0008	2	LOWES, RICHARD & MARGARET A
19 JAMES PL	0043	44.03	1		00005590	R-2	0008	2	STEWART, MICHAEL W & COKELEY, SANDR
110 LAKE AVE	0115	103	2.03		00015150	R-1	0020	2	KELLEHER, CATHERINE E
120 LAKE AVE	0115	103	4.04		00015180	R-1	0020	2	LEONARD, JOHN F JR
121 LAKE AVE	0119	108	5		00015780	R-1	0020	2	BARTHOLOMEW, RICHARD & SUSAN
123 LAKE AVE	0119	108	6		00015790	R-1	0020	2	PETERS, CHARLES & AMY
126 LAKE AVE	0115	103	6.02		00015190	R-1	0020	2	THOMS, RICHARD
127 LAKE AVE	0119	108	7		00015800	R-1	0020	2	MCNULTY, MICHAEL D
130 LAKE AVE	0115	103	8.04		00015220	R-1	0020	2	WLADICH, FRANCIS M & PATRICIA L
133 LAKE AVE	0120	108	9		00015820	R-1	0020	2	HEALY, ANDREW P
141 LAKE AVE	0175	159	1.03		00023350	R-1	0026	2	141 LAKE AVE, LLC
142 LAKE AVE	0176	160	1		00023480	R-1	0026	1	LOCKENMEYER, FREDERICK E & MARY F
143 LAKE AVE	0175	159	2.07		00023380	R-1	0026	2	PALLOTIA, GREGG & LORI BETH
146 LAKE AVE	0176	160	2		00023490	R-1	0026	2	LOCKENMEYER, FREDERICK E & MARY F
149 LAKE AVE	0175	159	3.03		00023390	R-1	0026	2	MAGEE, LAWRENCE & ELAINE
151 LAKE AVE	0175	159	4		00023400	R-1	0026	2	JOANNE FRAZEE REVOCABLE TRUST
157 LAKE AVE	0175	159	5		00023410	R-1	0026	2	DRISCOLL, THOMAS & MARGARET
161 LAKE AVE	0175	159	6		00023420	R-1	0026	2	GANTER, THOMAS
162 LAKE AVE	0176	160	6.01		00023530	R-1	0026	2	MARONE, MICHAEL J & VERONICA A
164 LAKE AVE	0176	160	7.01		00023550	R-1	0026	2	ROBERTSON, DEBRA A
169 LAKE AVE	0175	159	7.02		00023440	R-1	0026	2	GERSTENHABER, CHARNA L
131 LAKE AVE-130 MCLEAN A	0120	108	8		00015810	R-1	0020	2	CROOK, BARBARA H
14 LAKEWOOD RD	0013	14	14		00001680	R-2	0003	2	BLOETJES, RAYMOND & KATHLEEN
15 LAKEWOOD RD	0005	9	18		00000660	R-2	0002	2	PARR, MADELYN
17 LAKEWOOD RD	0005	9	17		00000650	R-2	0002	2	SORIANO, MARY ANN & EDWARD M JR

TAXING DISTRICT NO. 29 MANASQUAN BORO

COUNTY NO. 13 MONMOUTH

PROPERTY LOCATION	PAGE NO.	BLOCK NO.	LOT NO.	LOT QUALIF.	ACCOUNT NO.	ZONE	TAX MAP	PROP CLASS	NAME OF OWNER
18 LAKEWOOD RD	0013	14	13		00001670	R-2	0003	2	ELLIOTT, CHARLES & KATE L
19 LAKEWOOD RD	0005	9	16		00000640	R-2	0002	2	BUDDLE, PATRICK & NANCY: TORTOMASI, S
22 LAKEWOOD RD	0013	14	12		00001660	R-2	0003	2	MCPARTLAND, JOHN
24 LAKEWOOD RD	0013	14	1.01		00001610	R-2	0003	2	YAHIA, LYNN A
25 LAKEWOOD RD	0005	9	4.01		00000590	R-2	0002	2	THOMS, JAMI RAE
27 LAKEWOOD RD	0005	9	1.01		00000580	R-2	0002	2	LASAPIO, MAUREEN
32 LAKEWOOD RD	0013	14	3.01		00001620	R-2	0003	2	LAMPA, GLEN & PATRICIA
35 LAKEWOOD RD	0008	10	44.01		00001010	R-2	0002	2	MILLER, JAMES E & STEPHANIE J
38 LAKEWOOD RD	0012	13	1.01		00001500	R-2	0003	2	CLEARY, JAMES W & JAN A
42 LAKEWOOD RD	0012	13	5		00001510	R-2	0003	2	BOKER 31 LLC
43 LAKEWOOD RD	0008	10	41.01		00001000	R-2	0002	2	NOONE, ELAINE
45 LAKEWOOD RD	0008	10	39		00000990	R-2	0002	2	PURDY, RICKY ALAN JR & CIMINO, NANCY
46 LAKEWOOD RD	0012	13	7		00001520	R-2	0003	2	VERSACI, DUDLEY & GORGA, CARLY
49 LAKEWOOD RD	0008	10	37		00000980	R-2	0002	2	WATSON, THOMAS & NICOLINA
55 LAKEWOOD RD	0008	10	35.01		00000970	R-2	0002	2	MEGILL, MARK S & MARIA G
59 LAKEWOOD RD	0008	10	33		00000960	R-2	0002	2	SMITH, SCOTT ROYAL, TRUSTEE, ET AL
62 LAKEWOOD RD	0010	12	5		00001250	R-2	0003	2	LEMIG, BRIAN L & DEMICCO, ELIZABETH
64 LAKEWOOD RD	0010	12	7		00001260	R-2	0003	2	JOSEPH & MARILYN CONTI IRREVOCABLE
67 LAKEWOOD RD	0008	10	29.01		00000950	R-2	0002	2	KIRK, MONA & JOHN A
71 LAKEWOOD RD	0008	10	27		00000940	R-2	0002	2	MINERVINI, CHRISTOPHER & CASSANDRA
79 LAKEWOOD RD	0008	10	25		00000930	R-2	0002	2	HELFRICH, GEORGE P & JOAN E
83 LAKEWOOD RD	0007	10	23		00000920	R-2	0002	2	MELILLO, DAVID JR
85 LAKEWOOD RD	0007	10	21		00000910	R-2	0002	2	OBRIEN, KATHERINE ELIZABETH
88 LAKEWOOD RD	0009	11	1.01		00001150	R-2	0002	2	RUSSO, JOHN P & KATHLEEN P
89 LAKEWOOD RD	0007	10	19		00000900	R-2	0002	2	WHALEN, JOHN JOSEPH III & JILL A
92 LAKEWOOD RD	0009	11	5.01		00001160	R-2	0002	2	GIBBS, RUTH J
93 LAKEWOOD RD	0007	10	17		00000890	R-2	0002	2	PALANGIO, DANNY & RITA
97 LAKEWOOD RD	0007	10	15		00000880	R-2	0002	2	MONTESANO, PAUL & JOYCE
100 LAKEWOOD RD	0009	11	8.01		00001170	R-2	0002	2	SIMONS, MARGARET E
101 LAKEWOOD RD	0007	10	13		00000870	R-2	0002	2	CARRIE E NORDELL 2019 IRREVOCABLE T
102 LAKEWOOD RD	0009	11	11		00001180	R-2	0002	2	HICKMAN, BRYAN & LYNN
105 LAKEWOOD RD	0007	10	10.01		00000860	R-2	0002	2	ATHAIDE, STEVEN & OLSON, CHRISTINE
106 LAKEWOOD RD	0009	11	13		00001190	R-2	0002	2	RUBAS, MICHAEL P & ERIN P
109 LAKEWOOD RD	0007	10	8.02		00000850	R-2	0002	2	BRUNELLE, LORRAINE
110 LAKEWOOD RD	0009	11	15		00001200	R-2	0002	2	ROLL, STEPHANIE R
113 LAKEWOOD RD	0007	10	5.01		00000840	R-2	0002	2	TARLETON, STEVEN H
1098 LAKEWOOD RD	0010	11	17			R-2	1	1	HERBERT, PATRICIA
104 LENAPE TR	0007	10	3		00000830	R-2	0002	2	GRANNICK, BENJAMIN E & JENNA M
110 LENAPE TR	0001	1	1		00000010	R-2	0002	15C	BOROUGH OF MANASQUAN
122 LENAPE TR	0002	7	5		00000230	R-2	0002	2	MORSE, BRIAN & DEBRA A
126 LENAPE TR	0002	7	3		00000220	R-2	0002	2	FAY, ANGELA
139 LENAPE TR	0002	5	38.01		00000180	R-2	0002	2	ILARIA, GREGORY J & BARBARA J
142 LENAPE TR	0001	4.01	5		00000060	R-2	0002	2	GEORGIOULIS, STEVE & VICTORIA
143 LENAPE TR	0002	5	41.01		00000190	R-2	0002	2	KING, THOMAS & CATHERINE M
146 LENAPE TR	0001	4.01	3		00000050	R-2	0002	2	MARKHAM, MICHELE
150 LENAPE TR	0001	4.01	1		00000040	R-2	0002	2	MACKAY, SUSAN E
2436 LENAPE TR	0010	11	19			R-2	1	1	KERNAN, KEITH & SUZANNE
2511 LENAPE TR	0002	6	47			R-2	1	15C	TOWNSHIP OF WALL
8 LOCKWOOD AVE	0163	151	8		00021790	R-3	0025	2	LAIRD, ROBERT F ESTATE OF
9 LOCKWOOD AVE	0162	150	9		00021580	R-3	0025	2	MONAGHAN, JAMES F & MARYANN S
10 LOCKWOOD AVE	0163	151	7		00021780	R-3	0025	2	CASEY, JOHN THOMAS & AMY
11 LOCKWOOD AVE	0162	150	10		00021590	R-3	0025	2	OLSON, ROBERT T & SUSAN
13-15 LOCKWOOD AVE	0162	150	11		00021600	R-3	0025	2	WEEKS, DAVID P & JOAN B
14 LOCKWOOD AVE	0163	151	6		00021770	R-3	0025	2	NASTO, STEVEN S & JOANNE
16 LOCKWOOD AVE	0163	151	5		00021760	R-3	0025	2	O'REILLY, THOMAS & GAIL
17 LOCKWOOD AVE	0162	150	13		00021610	R-3	0025	2	HOFFNER, BARRY & ALISON
18 LOCKWOOD AVE	0163	151	4		00021750	R-3	0025	2	SALCEDO, JOHNNY & CHRISTINA
19 LOCKWOOD AVE	0162	150	14		00021620	R-3	0025	2	PHARO, RYAN E & KAREN C
422 LONG AVE	0201	174	121.04		00026950	R-3	0029	2	THATCH, DAVID & SUSAN
426 LONG AVE	0201	174	121.03		00026940	R-3	0029	2	RYAN, RONAN & KARA
430 LONG AVE	0201	174	121.02		00026930	R-3	0029	2	REAP, JOSEPH & KAREN
435 LONG AVE	0204	175	30.01		00027380	R-3	0029	2	COGNETTI, MARIA P
439 LONG AVE	0204	175	35.01		00027390	R-3	0029	2	RUGGIERO, CHARLES & RUGGIERO, DONNA
443 LONG AVE	0204	175	38.01		00027400	R-3	0029	2	KONEGAN FAMILY REVOCABLE TRUST
444 LONG AVE	0201	174	120.01		00026920	R-3	0029	2	HINTZ, MICHAEL A & MARY ELLEN T TR
447 LONG AVE	0204	175	41.01		00027410	R-3	0029	2	FORST, ROBERT & LISA M
450 LONG AVE	0201	174	116.01		00026910	R-3	0029	2	RECCHIONE, ROBERT & BARBARA ANN
451 LONG AVE	0204	175	45.01		00027420	R-3	0029	2	RICCI, ROBERT

TAXING DISTRICT NO. 29 MANASQUAN BORO

COUNTY NO. 13 MONMOUTH

PROPERTY LOCATION	PAGE NO.	BLOCK NO.	LOT NO.	LOT QUALIF.	ACCOUNT NO.	ZONE	TAX MAP	PROP CLASS	NAME OF OWNER
455 LONG AVE	0204	175	47		00027430	R-3	0029	2	CIARLETTA, JAMES & KRISTA
458 LONG AVE	0201	174	113.01		00026900	R-3	0029	2	DUNNE, C RICHARD & PATRICIA A
459 LONG AVE	0205	175	49		00027440	R-3	0029	2	TRZYNA-CIEKURS, JACKIE
462 LONG AVE	0201	174	111.01		00026890	R-3	0029	2	WEISS, JOHN R
463 LONG AVE	0205	175	51		00027450	R-3	0029	2	FEIGLEY, KATHLEEN S
466 LONG AVE	0201	174	108.01		00026880	R-3	0029	2	ORAM, CHRISTIAN W & ALEXIS M
467 LONG AVE	0205	175	53		00027460	R-3	0029	2	SCHWARTZ, JASON & ZIV, HILA
470 LONG AVE	0200	174	106		00026870	R-3	28	2	PANE, CHARLES & CARMEN CEFOLLO-
471 LONG AVE	0205	175	55		00027470	R-3	0029	2	BARRETT, WILLIAM & JENNIFER
474 LONG AVE	0200	174	104.01		00026860	R-3	0029	2	FOCHI, ETTORE J JR & DORIS J
475 LONG AVE	0205	175	57		00027480	R-3	0029	2	M & N ROSE, LLC
479 LONG AVE	0205	175	59		00027490	R-3	0029	2	CATELLO, DOMINICK & CARYN
480 LONG AVE	0200	174	101.01		00026850	R-3	0029	2	GRAW, ANDREW E & TERESA M
483 LONG AVE	0205	175	61		00027500	R-3	0029	2	GROVES, WILLIAM T & CINDY A
484 LONG AVE	0200	174	99		00026840	R-3	0029	2	HAWRYLUK, RAYMOND & KATHLEEN P
489 LONG AVE	0205	175	63.01		00027510	R-3	0029	2	CUMISKEY, FRANK S
490 LONG AVE	0200	174	97		00026830	R-3	0029	2	STEINEL, RORY & JO MARIE
493 LONG AVE	0205	175	66		00027520	R-3	0029	2	HIGGINS, BRIAN & POWER, CHRISTINE
494 LONG AVE	0200	174	94.01		00026820	R-3	0029	2	DOERR, FRED C & LUPARDO, REBECCA
497 LONG AVE	0205	175	68		00027530	R-3	0029	2	HORNYAK, JOSEPH & CATHERINE A
498 LONG AVE	0200	174	92		00026810	R-3	0029	2	RAIMONDO, RICK A & KRISTINE M
500 LONG AVE	0200	174	90		00026800	R-3	0029	2	THEEMLING, FRED J JR
501 LONG AVE	0205	175	70		00027540	R-3	0029	2	CHICCARINE, BEATRICE I
505 LONG AVE	0205	175	72		00027550	R-3	0029	2	505 LONG AVENUE LIMITED PARTNERSHIP
506 LONG AVE	0200	174	88.01		00026790	R-3	0029	2	JOHN EDWARD NEVERS REVOCABLE TRUST
509 LONG AVE	0205	175	74		00027560	R-3	0029	2	O'HAGAN, PETER JOHN
510 LONG AVE	0200	174	86		00026780	R-3	0029	2	MERONE, JESSE J JR & KIRSTEN P
512 LONG AVE	0200	174	84		00026770	R-3	0029	2	CROUSE, KATHLEEN A
513 LONG AVE	0205	175	76		00027570	R-3	0029	2	RAMUNDO, GIOVANNI B, TRUSTEE
516 LONG AVE	0200	174	82		00026760	R-3	0029	2	KELLY, JAMES
517 LONG AVE	0206	175	78		00027580	R-3	0029	2	RAMUNDO, MARCO LINO JR & LISA
521 LONG AVE	0206	175	80		00027590	R-3	0029	15F	BLORE, MARSHALL E & BLORE, JANICE
MAIN ST	0065	62	3.01				11	15F	MAIN STREET CONDO ASSOCIATION
4 MAIN ST	0030	34	1		00003940	R-2	0006	2	YARNALL, HELGA
5 MAIN ST	0028	27	22		00003610	R-2	0004	2	FONDA, MADELINE, STEVE, DEB & DONNA
6-8 MAIN ST	0030	34	2		00003950	R-2	0006	2	KLEINKNECHT, JACOB & GLORIA
9 MAIN ST	0028	27	21		00003600	R-2	0004	2	SWEETMAN, KYLE&VISCEGLIA,KRISTINA M
10 MAIN ST	0030	34	3		00003960	R-2	0006	2	NUGENT, E MICHAEL JR & APRIL M
14 MAIN ST	0030	34	4.01		00003970	R-2	0006	2	JULIAN, JAMES E & JANICE D
14-1/2 MAIN ST	0030	34	4.02		00003980	R-2	0006	2	JULIAN, JAMES R & REBEKAH L
19-19-1/2 MAIN ST	0027	27	20.01		00003590	R-2	0004	2	PASSES, PHILIP & CAROLYN
27 MAIN ST	0027	27	19.01		00003580	R-2	0004	2	BELLARAN, JUDITH A
31 MAIN ST	0027	27	18		00003570	R-2	0004	2	TANSEY, WILLIAM J & MARGARET T
35 MAIN ST	0027	27	17		00003560	R-2	0004	2	BELGER, JEFFREY P & KRISTIN M
36 MAIN ST	0031	35	4.02		00004050	R-2	0006	2	RAFFETTO, ROBERT C
38 MAIN ST	0031	35	4.01		00004040	R-2	0006	2	MAGUIRE, MICHAEL & DAWN
39 MAIN ST	0027	27	16		00003550	R-2	0004	2	STILLO, JOSEPH V & ELISE A
40 MAIN ST	0031	35	5.01		00004060	R-2	0006	2	LIBRIZZI, WILLIAM J & CAROLYN E
40-1/2 MAIN ST	0031	35	5.02		00004070	R-2	0006	2	LIBRIZZI, ANGEL
43 MAIN ST	0027	27	15		00003540	R-2	0004	2	HELMER, DAVID B & MOREL, EVELYNE G
48 MAIN ST	0031	35	6		00004080	R-2	0006	2	TORTA, JAMES
50 MAIN ST	0031	35	7.01		00004090	R-2	0006	2	BROWN, LINDA J
51-53 MAIN ST	0027	27	14.01		00003520	R-2	0004	2	HOWELL, LIZ R & TIMOTHY P
52 MAIN ST	0031	35	8		00004110	B-1	0006	4A	MONTIERO, MIGUEL C
53-1/2 MAIN ST	0027	27	14.02		00003530	R-2	0004	2	MARTYN, DANIEL
55 MAIN ST	0027	27	13.02		00003500	R-2	0004	2	ANKROM, LLOYD & CADILLA, CRISTINA
57 MAIN ST	0027	27	13.03		00003510	R-2	0004	2	ROGERS, THOMAS & JACQUELINE
62 MAIN ST	0031	35	9.01		00004120	B-1	0006	15F	WOMANS CLUB OF MANASQUAN
67-69 MAIN ST	0027	27	10.01		00003480	B-1	0004	2	DYCAVA PROPERTIES, LLC
68 MAIN ST	0032	35	11		00004130	B-1	0006	4C	MJN, LLC
72 MAIN ST	0032	35	12		00004140	B-1	0006	4A	ROBERT & CYNTHIA DOOLITTLE REV TRUS
73-75-77-79 MAIN ST	0027	27	8.01		00003470		0004	4A	SOUTH STREET ENT, INC C/O FARINACCI
74-76-78 MAIN ST	0032	35	13		00004150	B-1	0006	4A	REPKA, ROBERT
83 MAIN ST	0026	27	7		00003460	B-1	0004	4A	83 MAIN ST PROP, LLC C/O PARK
83 MAIN ST	0027	27	7	B01				4A	83 MAIN ST PROP, LLC C/O PARK
83 MAIN ST	0027	27	7	B02	00003461	B-1	9.01	4A	83 MAIN ST PROP, LLC C/O PARK
86 MAIN ST	0032	35	14		00004160	B-1	0006	15C	BOROUGH OF MANASQUAN
91 MAIN ST	0074	65.01	1.01		00009670	B-1	0013	4A	ACQUISITIONS SOUTH, LLC

TAXING DISTRICT NO. 29 MANASQUAN BORO

COUNTY NO. 13 MONMOUTH

PROPERTY LOCATION	PAGE NO.	BLOCK NO.	LOT NO.	LOT QUALIF.	ACCOUNT NO.	ZONE	TAX MAP	PROP CLASS	NAME OF OWNER
97-99 MAIN ST	0074	65.01	2.01		00009680	B-1	0013	4A	GNG ACQUISITIONS, LLC
100-102-104 MAIN ST	0073	64	32.01		00009630	B-1	0012	4A	100 RMB, LLC C/O TIMM, RONALD
107 MAIN ST	0074	65.01	4.01		00009690	B-1	0013	4A	PNC BANK, NA C/O INVOKE TAX PARTNER
108-112 MAIN ST	0074	64	33.01		00009640	B-1	0012	4A	EUGENE BORLOGLU TRUST
113 MAIN ST	0074	65.01	5.01		00009700	B-1	0013	4A	MCKEON, HOWARD P & LINDA M
114 MAIN ST	0074	64	34		00009650	B-1	0012	4A	AEC, LLC C/O MERTENS, CARL R
115-117 MAIN ST	0074	65.01	7		00009710	B-1	0013	4A	MDCTNJ, LLC C/O RAFFETTO
116-118-120 MAIN ST	0074	64	35		00009660	B-1	0012	4A	EDDIE & STEVE, LLC C/O MURAKHOVSKAY
119-121 MAIN ST	0074	65.01	8		00009720	B-1	0013	4A	ANGERSBACH, GERHARD F
123 MAIN ST	0074	65.01	9.01		00009730	B-1	0013	4A	1500 OXFORD, LLC
125 MAIN ST	0074	65.01	9.02		00009740	B-1	0013	4A	125 MAIN STREET MANASQUAN, LLC
126 MAIN ST	0070	64	1		00009320	B-1	0012	4A	PARZIALE, CARMELA N
127-129-131 MAIN ST	0074	65.01	10.03		00009760	B-1	0013	4A	131 MAIN ST, LLC C/O WIGHT
128 MAIN ST	0067	63	1.04		00008960	B-1	0012	4A	128 MAIN STREET, LLC C/O SCIMECA
130 MAIN ST	0067	63	1.05		00008970	B-1	0012	4A	M & D DINER INC
132 MAIN ST	0067	63	2.01		00008980	B-1	0012	4A	132 MAIN LLC
134-134-1/2-136 MAIN ST	0068	63	4		00008990	B-1	0012	4A	PKG PROPERTIES, LLC
135 MAIN ST	0074	65.01	12.01		00009780	B-1	0013	4A	LONGSTREET REALTY AGENCY
137-139 MAIN ST	0075	65.01	13		00009780	B-1	0013	4A	D JUNG, LLC C/O LI
140 MAIN ST	0070	63	52		00009310	B-1	0012	4A	LWNJ MANAGEMENT, LLC
142-146 MAIN ST	0064	62	1.01		00008560	B-1	0012	4A	43 COTTAGE ST, LLC
149 MAIN ST	0075	65.02	15		00009800	B-1	0013	4A	149 MAIN ST, LLC C/O CAMPBELL
150 MAIN ST	0064	62	2.03		00008570	B-1	0012	4A	150 & 179-181 MAIN ST, LLC C/O HAAS
152 MAIN ST	0065	62	3.01	C0001	00008580	B-1	0012	4A	EMSARLIA, LLC
154 MAIN ST	0065	62	3.01	C0002	00008590	B-1	11	4A	INN ON MAIN HOLDING, LLC
155 MAIN ST	0075	65.02	16.02		00009820	B-1	0013	4A	BERTUCCI, FRANK, MARIA & SUSAN
158 MAIN ST	0065	62	3.01	C0003	00008600	B-1	11	2	MUNNELLY, VICTORIA
160 MAIN ST	0065	62	3.01	C0004	00008610	B-1	11	2	EGAN, COLIN
161 MAIN ST	0075	65.02	17		00009830	B-1	0013	4A	CC2M, LLC
162 MAIN ST	0065	62	3.01	C0005	00008620	B-1	11	2	ROUSE, JENNIFER A & MACLAY, MARK W
164 MAIN ST	0065	62	3.01	C0006	00008630	B-1	11	2	FISHER, MARGARET
165 MAIN ST	0075	65.02	18		00009850	B-1	0013	4A	165 MAIN HOLDINGS, LLC%ROTUNNO,GERA
166 MAIN ST	0065	62	3.01	C0007	00008640	B-1	11	2	MARMORA, AMY CATALANO
168-170 MAIN ST	0065	62	7.01		00008650	B-1	0012	4A	ANGERSBACH, GERHARD F & CHRISTINE M
169-175 MAIN ST	0075	65.02	19.02		00009860	B-1	0013	4A	PLAZA GROUP OF MSON, LLC C/O PENN
177 MAIN ST	0075	65.02	21.01		00009870	B-1	0013	4A	177 MAIN STREET, LLC C/O LASZLO
179-181 MAIN ST	0075	65.02	21.02		00009880	B-1	0013	4A	150 & 179-181 MAIN ST, LLC C/O HAAS
199 MAIN ST	0076	65.02	120.01		00009920	B-1	0013	4A	R.K. KOCHHAR, INC
432 MAIN ST E-7 SIMS AVE	0164	151	15		00021830	R-3	0025	2	CORTESE, ANTHONY
176 MAIN ST E	0103	90	12		00013590	B-1	0018	4A	MANASQUAN HOLDINGS, LLC %LEVIN MGMT
192 MAIN ST E	0104	90	14		00013630	B-1	0018	4A	OHM SHANTI HOLDING, LLC
201 MAIN ST E	0102	89	4.02			B-1	16	15C	BOROUGH OF MANASQUAN
201 MAIN ST E	0102	89	4.02	C0001	00013420	B-1	0017	15C	BOROUGH OF MANASQUAN
202 MAIN ST E	0108	95	7.01		00014230	B-3	0018	4B	LITWIN, DIANA
204 MAIN ST E	0108	95	7.02		00014240	B-3	0018	4B	LUDWIG & WARE, LLC
205 MAIN ST E	0102	89	4.02	C0002	00013425	B-1	16	4A	PROVIDENT BANK, LESSEE
206 MAIN ST E	0108	95	8		00014250	B-3	0018	4A	206 EAST MAIN, LLC C/O WIGHT
208-210 MAIN ST E	0108	95	9		00014260	B-3	0018	4B	208 PROPERTIES, LLC
217 MAIN ST E	0102	89	3		00013410	B-1	0017	4A	PARKHILL, MICHAEL & ANDREA
218 MAIN ST E	0108	95	10		00014270	R-2	0018	2	CROWDER, SUSAN A
221-221-1/2 MAIN ST E	0102	89	2		00013400	B-1	0017	2	FICALORA, LYNN M
222 MAIN ST E	0109	96	4.01		00014410	R-1	0018	2	BUSHONG, CHARLOTTE ETTA
227-227-1/2 MAIN ST E	0102	89	1		00013390	B-1	0017	4A	SIANO BROTHERS CONTRACTING INC.
228 MAIN ST E	0109	96	5		00014430	R-1	0018	2	WHITMORE, C & L: RODRIGUEZ, A & J
229 MAIN ST E	0099	83	52		00012960	B-1	0017	4A	MANASQUAN CROSSINGS C/O HOUSEN, C
229 MAIN ST E	0099	83	52	X	00012965	R-2	16	15C	NJ TRANSIT
233 MAIN ST E	0102	88	39.01		00013370	B-1	0017	4A	GIUNCO REALTY & GIUNCO, JOHN A
233-1/2 MAIN ST E	0102	88	39.02		00013380	B-1	0017	4A	GIUNCO REALTY & GIUNCO, JOHN A
233 MAIN ST E	0242	883	39.01	T01				4A	VERIZON WIRELESS
234 MAIN ST E	0109	96	6		00014440	R-1	0018	2	CAPPETTA, JOHN & LAURA
238 MAIN ST E	0109	96	7		00014450	R-1	0018	2	NEWMAN, MICHAEL J & TERESA A
246 MAIN ST E	0110	96	8.01		00014460	R-1	0018	2	MGM MAIN STREET LLC
250-250-1/2 MAIN ST E	0124	112	1		00016350	R-1	0021	2	SINISI, JOHN P & KAREN R
251 MAIN ST E	0101	87	1		00013270	R-1	0017	15C	BOROUGH OF MANASQUAN
256 MAIN ST E	0124	112	2.02		00016355	R-1		2	TIBORIS, E. PETER & CHRISTINE D
260 MAIN ST E	0124	112	2.03		00016360	R-1	0021	2	MORROW, GEORGE D & LINDA L
263 MAIN ST E	0102	87	14		00013360	R-1	0017	2	GIBLIN, MICHAEL J & JACQUELINE
264 MAIN ST E	0124	112	2.04		00016365	R-1		2	MORROW, GEORGE D & LINDA L

TAXING DISTRICT NO. 29 MANASQUAN BORO

COUNTY NO. 13 MONMOUTH

PROPERTY LOCATION	PAGE NO.	BLOCK NO.	LOT NO.	LOT QUALIF.	ACCOUNT NO.	ZONE	TAX MAP	PROP CLASS	NAME OF OWNER
267 MAIN ST E	0102	87	13		00013350	R-1	0017	2	TEASDALE, CHRISTOPHER & KRISTEN
270 MAIN ST E	0124	112	5		00016370	R-1	0021	2	LARKIN, MARK & CHRISTINE
271 MAIN ST E	0101	87	12		00013340	R-1	0017	2	FRANCIS, HAROLD JR & MARY ELLEN
274 MAIN ST E	0124	112	6		00016380	R-1	0021	2	BURKE, JOHN E & LINDSAY C
275 MAIN ST E	0101	87	11		00013330	R-1	0017	2	SKOPAK, ROBERT T & CAROLANN E
278 MAIN ST E	0124	112	7		00016390	R-1	0021	2	CAPELLI, LAWRENCE V & SWANSON, ANN
282 MAIN ST E	0124	112	8		00016400	R-1	0021	2	GREHL, PATRICIA A
285 MAIN ST E	0130	117	16		00017290	R-1	0021	2	MARABELLA, PAOLO & TRISHA A
286 MAIN ST E	0124	112	9		00016410	R-1	0021	2	DOWLING, JOHN & CATHERINE
289 MAIN ST E	0130	117	15		00017280	R-1	0021	2	BELMONTE, GERARD JR & EILEEN
290-290-1/2 MAIN ST E	0124	112	10		00016420	R-1	0021	2	LINGENFELTER, ANTHONY
291 MAIN ST E	0130	117	13.02		00017270	R-1	0021	2	MORRIS, THOMAS & DEBORAH
294 MAIN ST E	0125	113	1		00016510	R-1	0021	2	HEALEY, PATRICIA A
299 MAIN ST E	0130	117	12		00017260	R-1	0021	2	SHAUGHNESSY, BRIAN & JOAN
300-300-1/2 MAIN ST E	0125	113	2		00016520	R-1	0021	2	G QUIGS, INC C/O QUIGLEY, MARY V
302-302-1/2 MAIN ST E	0125	113	3		00016530	R-1	0021	2	KING, CASSANDRA M
305 MAIN ST E	0130	117	11		00017250	R-1	0021	2	HOLLOWAY, ABBEY D & ADAM D
308 MAIN ST E	0125	113	4.01		00016540	R-1	0021	2	DIAHY, RONALD & ELAINE A
309 MAIN ST E	0130	117	10		00017240	R-1	0021	2	GRANDELLI, RICHARD & ANNETTE
312 MAIN ST E	0125	113	5.01		00016550	R-1	0021	2	DERY, JOHN J
314-314-1/2 MAIN ST E	0125	113	6		00016560	R-1	0021	2	GASZYNSKI FAMILY REVOCABLE TRUST
315 MAIN ST E	0130	117	9		00017230	R-1	0021	2	COOKE, RICHARD C
318 MAIN ST E	0125	113	7		00016570	R-1	0021	2	318 MAIN ST E CO.
321 MAIN ST E	0129	116	13.01		00017150	R-1	0021	2	DEAN, CHERYL & JAMES P
322 MAIN ST E	0126	114	1		00016640	R-1	0021	2	RENICK, COLIN JAMES & GENEROSA
323 MAIN ST E	0129	116	12		00017140	R-1	0021	2	M&L ENTERPRISES, LLC
324 MAIN ST E	0126	114	2.01		00016650	R-1	0021	2	COOPER, WILLIAM J SR & MARIE K
329 MAIN ST E	0129	116	11		00017130	R-1	0021	2	VAN PELT, GREGOR & DOLORES
331 MAIN ST E	0129	116	10.02		00017120	R-1	0021	2	ROGERS, JAMES F & LISA R
333 MAIN ST E	0129	116	10.01		00017110	R-1	0021	2	HIGHLAND, ROBERT & EILEEN
335 MAIN ST E	0129	116	9		00017100	R-1	0021	2	COOPER, WILLIAM J SR & MARIE K
337 MAIN ST E	0129	116	8		00017090	R-1	0021	2	MCKENNA, DANIEL & KATE ELIZABETH
340 MAIN ST E	0126	114	4		00016670	R-1	0021	2	COOPER AND MCAULEY, LLC
344 MAIN ST E	0126	114	6		00016680	R-1	0021	2	ROBERT M SCHRAMM IRREVOCABLE FAMILY
347 MAIN ST E	0128	115	20		00017010	R-1	0021	2	BAUER, CHARLES & LORRAINE
348 MAIN ST E	0126	114	7		00016690	R-1	0021	2	ASSENATA, STEVEN & PATRICIA
349 MAIN ST E	0128	115	19		00017000	R-1	0021	2	RAMUNDO FAMILY LLC, THE
351 MAIN ST E	0128	115	18		00016990	R-1	0021	2	SCARANO, WINIFRED WELCH & DEAN ANTH
352 MAIN ST E	0126	114	8.01		00016700	R-1	0021	2	BARRETT, WILLIAM J & NANCY M
355 MAIN ST E	0128	115	17		00016980	R-1	0021	2	SCHULZ, WILLIAM JR & SUSAN
361 MAIN ST E	0128	115	16		00016970	R-1	0021	2	WEISERT, LEE N
362 MAIN ST E	0126	114	10.01		00016710	R-1	0021	2	BUDDLE, NANCY T
365 MAIN ST E	0128	115	15		00016960	R-1	0021	2	HANSELL REVOCABLE FAMILY TRUST
366 MAIN ST E	0161	149	1		00021410	R-1	0025	2	ROSIE O'NEILL IRREVOCABLE TRUST
369 MAIN ST E	0128	115	14		00016950	R-1	0021	2	PROVOST, MARK & LAUREN
370 MAIN ST E	0161	149	2		00021420	R-1	0025	2	FINKEL, JAMES C JR & RADOVICI, MICHAEL
373 MAIN ST E	0128	115	13		00016940	R-1	0021	2	GRIFFITH, RICHARD & ALYSON
375 MAIN ST E	0128	115	12		00016930	R-1	0021	2	MAES, RICHARD
376 MAIN ST E	0161	149	3		00021430	R-1	0025	2	CLAYTON, KENNETH
381 MAIN ST E	0128	115	11		00016920	R-1	0021	2	NORRIS, RICHARD & LORETTA
385 MAIN ST E	0161	148	16		00021400	R-1	0024	2	HOLCOMBE, DEBORAH & HEIDGERD, KAREN
389 MAIN ST E	0161	148	15		00021390	R-1	0024	2	LO, FRED & ERICA
390 MAIN ST E	0161	149	4.01		00021440	R-1	0025	1	DRIFTWOOD HOLDINGS, LLC
393 MAIN ST E	0161	148	14		00021380	R-1	0024	2	MERRITT, APRIL
397 MAIN ST E	0160	148	13		00021370	R-1	0024	2	SNYDER, ROBERT N
400 MAIN ST E	0162	150	1.02		00021540	R-3	0025	2	WAGNER, JODY & SHADEK, CHRISTOPHER L
401 MAIN ST E	0160	148	12		00021360	R-1	0024	2	BAKER, SHERRI K
404 MAIN ST E	0162	150	1.03		00021550	R-3	0025	2	FURBUSH, BRIAN
405 MAIN ST E	0160	148	11		00021350	R-1	0024	2	JAY, JOHN & ANCHUNDIA, TRACEY E
408 MAIN ST E	0162	150	5		00021560	R-3	0025	2	FURBUSH, BRIAN
409 MAIN ST E	0160	148	10		00021340	R-1	0024	2	LYTTLE, PAUL E
413 MAIN ST E	0160	148	9		00021330	R-1	0024	2	NALEPA, DANIEL B & SUSAN C
416 MAIN ST E	0162	150	7		00021570	R-3	0025	2	LAVAKE, THOMAS & LISA
420 MAIN ST E	0164	151	9		00021800	R-3	0025	2	REICHEY, TERESA & THOMAS J
421 MAIN ST E	0159	147	18		00021230	R-2	0024	2	RUFOLLO PROPERTY MANAGEMENT AT 421 E
424 MAIN ST E	0164	151	11		00021810	R-3	0025	2	BUCHNEY, ROBERT S & NANNETTE
425 MAIN ST E	0159	147	17		00021220	R-2	0024	2	OLIVO, DEMETRIO & HELEN B
428 MAIN ST E	0164	151	13		00021820	R-3	0025	2	MONAHAN, SUSAN M

TAXING DISTRICT NO. 29 MANASQUAN BORO

COUNTY NO. 13 MONMOUTH

PROPERTY LOCATION	PAGE NO.	BLOCK NO.	LOT NO.	LOT QUALIF.	ACCOUNT NO.	ZONE	TAX MAP	PROP CLASS	NAME OF OWNER
433-435 MAIN ST E	0159	147	16		00021210	R-2	0024	2	DEVIRGILIO REALTY, LLC
436 MAIN ST E	0166	152	17		00022070	R-3	0025	2	CARR, TERENCE & BARBARA
439 MAIN ST E	0159	147	15		00021200	R-2	0024	2	DRZEWIECKI, JOHN G & ISABEL B
440 MAIN ST E	0166	152	19		00022080	R-3	0025	2	FORTIER, KENNETH J & JOANN
441 MAIN ST E	0159	147	14.05		00021190	R-2	0024	2	EVANS, GEORGE
443 MAIN ST E	0159	147	14.04		00021180	R-2	0024	2	GIAMPAPA, MICHAEL & KRISTA
444 MAIN ST E	0166	152	21		00022090	R-3	0025	2	TRENCH, AMALIA M
445 MAIN ST E	0159	147	14.03		00021170	R-2	0024	2	HOFFMAN, CONSTANCE J&SCHWARTZ, ROBERT
447 MAIN ST E	0159	147	14.02		00021160	R-2	0024	2	HUKKANEN, PAUL R & JAIME R
448 MAIN ST E	0166	152	23		00022100	R-3	0025	2	SAVITSKY, ERIC & JACQUELINE DAMASO-
449 MAIN ST E	0159	147	14.01		00021150	R-2	0024	2	LAROSA, RICHARD & CLAIRE
450 MAIN ST E	0167	153	20.01		00022270	R-3	0025	1	450 CHRISANDER, LLC
451 MAIN ST E	0159	147	13.02		00021140	R-2	0024	2	BURKE, CAROLYN
455 MAIN ST E	0157	146	7		00020880	R-2	0024	2	FL AND SQUAN INVESTMENTS, LLC
456 MAIN ST E	0167	153	22.01		00022280	R-3	0025	2	RUFOL PROPERTY MANAGEMENT AT 456 E
457 MAIN ST E	0157	146	6		00020870	R-2	0024	2	REYNOLDS REYNOLDS & MILLER
459 MAIN ST E	0157	146	5		00020860	R-2	0024	2	AED HOLDINGS, LLC
460 MAIN ST E	0167	153	24		00022290	R-3	0025	2	MULRENAN, EDWARD & FARRELL, DANIELLE
463-465 MAIN ST E	0157	146	11		00020930	R-2	0024	2	DINYOVSZKY, JOHN & ISABEL H
464 MAIN ST E	0167	153	26		00022300	R-3	0025	2	AVERSA, JEFF & JERRI
467 MAIN ST E	0157	146	13		00020940	R-2	0024	2	MANNO, SANDRA
471 MAIN ST E	0157	146	14		00020950	R-2	0024	2	GODFREY, JAMES & PATRICIA
514 MAIN ST E	0193	169.06	53		00025900	R-3	0028	2	POLITO, BETTY JEAN
522 MAIN ST E	0190	169.01	50.01		00025450	R-3	0028	2	SUSAN D MELCHIONE REVOCABLE TRUST
526 MAIN ST E	0190	169.01	50.02		00025460	R-3	0028	2	STEINEL, RORY & STEINEL, JO MARIE
530 MAIN ST E	0190	169.01	50.03		00025470	R-3	0028	2	RIVAS, ANDREW B & CAROLYN B
535 MAIN ST E	0208	176	48		00027930	B-1	0030	4A	4TH & MAIN, LLC
537-539 MAIN ST E	0208	176	46.04		00027920	B-1	0030	4A	DRIFT IN, LLC
541 MAIN ST E	0208	176	60.02		00027940	B-1	0030	2	BALSAMO, RITA & VINCENT
544 MAIN ST E	0191	169.02	20.01		00025600	R-3	0028	15D	CHURCH OF ST DENIS
553 MAIN ST E	0211	177	34		00028340	B-1	0030	2	MCGLYNN, EDWARD & LITTLE, PATRICIA
555 MAIN ST E	0211	177	35		00028350	B-1	0030	2	BARRETT, ERICA & WEXLER, WILLIAM
557 MAIN ST E	0211	177	36.01		00028360	B-1	0030	2	NAPOLI, PATRICK J & MARIBETH
561 MAIN ST E	0211	177	37.01		00028370	B-1	0030	2	BHATTACHARYA, KINGSUK&MERCHANT, BINDI
564 MAIN ST E	0196	171	6.03		00026310	B-1	0028	2	VERRAN, CRAIG & MARIE
569-571 MAIN ST E	0214	178	26		00028610	R-PM	0030	2	BRODERICK ON MAIN, LLC
573 MAIN ST E	0214	178	27		00028620	R-PM	0030	2	FATTELL, VICTORIA
580 MAIN ST E	0196	171	1.01		B-1	27	15F		VIEWS AT THE BEACH CONDO ASSOC INC
580-1 MAIN ST E	0196	171	1.01	C0001	00026240	B-1	0028	4A	MCLEAN, LLC
580-2 MAIN ST E	0196	171	1.01	C0002	00026250	B-1	27	2	ERICKSON, BERNARD J & CYNTHIA
580-3 MAIN ST E	0196	171	1.01	C0003	00026260	B-1	27	2	WEI, AUSTIN & AMY
580-4 MAIN ST E	0196	171	1.01	C0004	00026270	B-1	27	2	MCKOTCH, JOHN & CYNTHIA M
580-5 MAIN ST E	0196	171	1.01	C0005	00026280	B-1	27	2	MULLARKEY, BARBARA
580-6 MAIN ST E	0196	171	1.01	C0006	00026290	B-1	27	2	SEAN FLAHERTY GST EXEMPT LIFETIME T
580 MAIN ST E	0196	171	1.01	T01				4A	VERIZON WIRELESS
MAIN ST N	0051	45.06	13.01		00006740	R-2	0009	15A	BD OF ED-BOROUGH OF MANASQUAN
5 MAIN ST N	0028	28	6.02		00003710	R-2	0005	4A	CENTRELLA, LORRAINE
11-15 MAIN ST N	0029	28	7		00003720	R-2	0005	2	SEXTON, MATTHEW T & SANDERS, LEE T
12 MAIN ST N	0030	33	1.01		00003930	P	0006	15C	BOROUGH OF MANASQUAN
19 MAIN ST N	0029	30	1		00003740	R-2	0005	15C	BOROUGH OF MANASQUAN
21 MAIN ST N	0029	31	1.01		00003750	B-1	0005	4A	21 N MAIN STREET, LLC
22 MAIN ST N	0030	32	1.05		00003920	B-1	0006	4A	FUN GIRL PROPERTIES, LLC
26 MAIN ST N	0030	32	1.04		00003910	B-1	0006	4A	WINCHESTER PROPERTIES, LLC
30 MAIN ST N	0030	32	1.01		00003880	B-1	0006	4A	30 NORTH MAIN, LLC C/O MASTRORILLI
36 MAIN ST N	0037	39	11.01		00004730	R-2	0007	2	BUONATO, ROBERT & ISABEL WENDY
37 MAIN ST N	0038	40	6		00004740	R-2	0008	2	MARCUCCI, ANDREW S & KRISTINE M
38 MAIN ST N	0037	39	9.02		00004710	R-2	0007	2	REFFLER, RICHARD JR
42 MAIN ST N	0037	39	9.01		00004700	R-2	0007	2	CUPO, JASON P & CHRISTIN
42-1/2 MAIN ST N	0037	39	9.03		00004720	R-2	0007	2	BRADLEY, MAUREEN
47 MAIN ST N	0038	40	7		00004850	R-2	0008	2	GRAGNANI, ANDREW E & SOPHIA S
50 MAIN ST N	0036	39	6		00004670	R-2	0007	2	OLIVERA, GREGG & LISA
51 MAIN ST N	0038	40	8		00048600	R-2	0008	2	O'MALLEY, JUDITH, M.
54 MAIN ST N	0036	39	4		00004660	R-2	0007	2	WOOD, GERTRUDE J
55 MAIN ST N	0038	40	9		00004870	R-2	0008	2	CANNING, JOHN S & CATHERINE A
58 MAIN ST N	0036	39	3		00004650	R-2	0007	2	SCHRECK, PETER J & CARA V
59 MAIN ST N	0038	40	10		00004880	R-2	0008	2	LANGTON, ROBERT G
62 MAIN ST N	0036	39	1.01		00004640	R-2	0007	2	BYRNE, TRACEY
63 MAIN ST N	0038	40	11		00004890	R-2	0008	2	TEMPLE, ALFRED & DOROTHY; GAESTEL,

TAXING DISTRICT NO. 29 MANASQUAN BORO

COUNTY NO. 13 MONMOUTH

PROPERTY LOCATION	PAGE NO.	BLOCK NO.	LOT NO.	LOT QUALIF.	ACCOUNT NO.	ZONE	TAX MAP	PROP CLASS	NAME OF OWNER
66 MAIN ST N	0035	38	4.06		00004540	R-2	0007	2	CAPUANO, REBECCA
67 MAIN ST N	0038	40	12		00004900	R-2	0008	2	FOSTER FAMILY TRUST
69 MAIN ST N	0038	40	13		00004910	R-2	0008	2	69 MAIN ST N CO.
70 MAIN ST N	0035	38	3.08		00004510	R-2	0007	2	CRANE IRREVOCABLE FAMILY TRUST
75 MAIN ST N	0041	43	11		00005320	R-2	0008	2	PELLY, WILLIAM J & MARIBETH J
76 MAIN ST N	0035	38	3.03		00004500	R-2	0007	2	ERICH, ROBERT J & CONSTANTINA B
81 MAIN ST N	0041	43	12		00005330	R-2	0008	2	HEINLEY, MICHAEL & STEPHANIE
85-85-1/2 MAIN ST N	0041	43	13		00005340	R-2	0008	2	LUZZI, MAGGIE CAIN
99 MAIN ST N	0044	44.03	11		00005660	R-2	0008	15C	BOROUGH OF MANASQUAN
111 MAIN ST N	0044	44.03	7		00005650	R-2	0008	2	BAKUNAS, BARBARA J
120 MAIN ST N	0051	45.06	12		00006730	R-2	0009	2	ELBRECHT, JOHN J JR & BAIS,RAJNEY M
122-124 MAIN ST N	0051	45.06	11		00006720	R-2	0009	2	SCHWIND, NANCY J & JOHN
126 MAIN ST N	0051	45.06	10		00006710	R-2	0009	2	RICHTER, ROBERT C
132 MAIN ST N	0051	45.06	9		00006700	R-2	0009	2	MILLER, PAUL W & BEVERLY H
133 MAIN ST N	0043	44.02	2.03		00005520	R-2	0008	15F	MCGREEVEY, NADINE A
136 MAIN ST N	0051	45.06	8		00006690	R-2	0009	2	NAGHSKI, J MICHAEL & KAREN
141 MAIN ST N	0042	44.02	1.01		00005490	R-2	0008	2	MISKIN, JOHN D & LORI A
142 MAIN ST N	0051	45.06	7		00006685	R-2	0008	2	NEST, ALISON COURTNEY
146 MAIN ST N	0051	45.06	6		00006680	R-2	0009	2	WALSH, ELIOT & JESSICA A
148 MAIN ST N	0051	45.06	5		00006670	R-2	0009	2	MCHUGH, BRENDAN & NOWAK, JENNIFER
150 MAIN ST N	0051	45.06	4		00006660	R-2	0009	2	HART, ROBERT & LAURA E
154 MAIN ST N	0051	45.06	3.02		00006650	R-2	0009	2	ABLINE, LEONARD R & KATHY S
157 MAIN ST N	0042	44.01	8		00005440	R-2	0008	2	VERGA, JANET
158 MAIN ST N	0051	45.06	3.01		00006640	R-2	0009	2	MOLLOY, RUSS & SHEA, CATHLEEN
164 MAIN ST N	0051	45.06	2		00006630	R-2	0009	2	HEALEY, DANIEL R & LESLIE C
185 MAIN ST-76 ABE VOORH	0075	65.02	22.01		00009890	B-1	0013	4A	MANASQUAN SAVINGS BANK
MANASQUAN RIVER	0238	188	14		00032020	PUD	0034	15C	COUNTY OF MONMOUTH-PARK SYSTEM
MANASQUAN RIVER ISLAND	0240	190	1.01		00032370	CON	0034	1	BROEGE, PETER J & CATHLEEN L
MANASQUAN RIVER ISLAND	0240	190.01	1.02		00032380	CON	0034	15C	COUNTY OF MONMOUTH-PARK SYSTEM
50 MANITO RD	0004	7	46		00000400	R-2	0002	2	COFFEY, TIMOTHY MICHAEL & LORI
54 MANITO RD	0004	7	48.01		00000410	R-2	0002	2	MORRIS, ELIZABETH A
55 MANITO RD	0001	2	1.02		00000025	R-2	0002	15C	BOROUGH OF MANASQUAN
60 MANITO RD	0004	7	51		00000420	R-2	0002	2	PHELPS, LORNE W & DONNA M
64 MANITO RD	0004	7	53.01		00000430	R-2	0002	2	SCHAIBLE, THOMAS E & ANN L
65 MANITO RD	0002	4.02	29		00000170	R-2	0002	2	WAITZEL, LAURIE ANNE & TUFTS,ANDREW
68 MANITO RD	0004	7	56		00000440	R-2	0002	2	MUNDIE, KENNETH
71 MANITO RD	0002	4.02	27		00000160	R-2	0002	2	HELM, CHARLES & SUSAN R
73 MANITO RD	0002	4.02	25		00000150	R-2	0002	2	SAPIENZA, JOAN
74 MANITO RD	0004	7	58.01		00000450	R-2	0002	2	BUGLIARO, STEPHEN & KELLY ANN
77 MANITO RD	0002	4.02	23		00000140	R-2	0002	2	NORDELL, CARL A III & MONICA J
80 MANITO RD	0004	7	61		00000460	R-2	0002	2	BUGLIARO, MICHAEL & COLLEEN
83 MANITO RD	0002	4.02	21		00000130	R-2	0002	2	LEMBO, ELISANNE
84 MANITO RD	0004	7	63		00000470	R-2	0002	2	PIROLO, LORI
87 MANITO RD	0001	4.02	19		00000120	R-2	0002	2	HAYEK, HAROLD G SR VET ELIG TRUST
88 MANITO RD	0004	7	65		00000480	R-2	0002	2	MCCABE, JAMES E
91 MANITO RD	0001	4.02	17		00000110	R-2	0002	2	NORDELL, CARL A JR&MARY ANN C,TRUST
94 MANITO RD	0004	7	67.01		00000490	R-2	0002	2	RIHACEK, JOHN & JENNAH
95 MANITO RD	0001	2	1.04		00000025	R-2	0002	15C	BOROUGH OF MANASQUAN
96 MANITO RD	0004	7	69.01		00000500	R-2	0002	2	COURTNEY, JENNIFER ANNE
99 MANITO RD	0001	4.01	13		00000100	R-2	0002	2	TERZIS, CASEY L & NICOLE
100 MANITO RD	0004	7	71		00000510	R-2	0002	2	BEST, MICHAEL & MICHELE
102 MANITO RD	0004	7	73		00000520	R-2	0002	2	LEWIS, GEORGE A
103 MANITO RD	0001	4.01	11		00000090	R-2	0002	2	HAYEK, MARK & ROBERTA M
106 MANITO RD	0005	7	75		00000530	R-2	0002	2	PATTERSON, WILLIAM
107 MANITO RD	0001	4.01	9		00000080	R-2	0002	2	CODER, SANDRA L
110 MANITO RD	0002	7	1		00000210	R-2	0002	2	KLACIK, ALLISON
111 MANITO RD	0001	4.01	7		00000070	R-2	0002	2	TAYLOR, CLIFFORD E JR & SCHOENECK,A
7 MARCELLUS AVE	0084	70	2.07		00011010	R-2	0015	2	ROY, CHRISTINE A
9 MARCELLUS AVE	0084	70	2.06			R-2		2	BORRELLI, CYNTHIA
11 MARCELLUS AVE	0084	70	2.05		00011020	R-2	0015	2	NANCY J MORE IRREVOCABLE LIVING TRU
15 MARCELLUS AVE	0084	70	4.01		00011030	R-2	0015	2	CARUSO, THOMAS & LORI
18 MARCELLUS AVE	0083	69	3		00010810	R-2	0014	2	STEHLE, MICHAEL & MARY ELIZABETH
20 MARCELLUS AVE	0083	69	5		00010820	R-2	0014	2	DESMOND, JOSEPH & CAROL
21 MARCELLUS AVE	0084	70	6		00010040	R-2	0015	2	EASTMOND, JOAN M
23 MARCELLUS AVE	0084	70	8		00011050	R-2	0015	2	GEANTASIO, JOHN E & KATHLEEN S
25 MARCELLUS AVE	0085	70	10		00011060	R-2	0015	2	QUIGLEY, JOHN & LUCILLE
26 MARCELLUS AVE	0083	69	7		00010830	R-2	0014	2	CAMPBELL, JAMES & LORRAINE
30-30-1/2 MARCELLUS AVE	0083	69	9		00010840	R-2	0014	2	HALL, GERALD T & CHRISTINE

TAXING DISTRICT NO. 29 MANASQUAN BORO

COUNTY NO. 13 MONMOUTH

PROPERTY LOCATION	PAGE NO.	BLOCK NO.	LOT NO.	LOT QUALIF.	ACCOUNT NO.	ZONE	TAX MAP	PROP CLASS	NAME OF OWNER
32 MARCELLUS AVE	0083	69	11		00010850	R-2	0014	2	MEYER, THOMAS PAUL & CHRISTINE
35 MARCELLUS AVE	0085	70	12.02		00011070	R-2	0015	2	MICHAL, JAMES R & JULIA S
36 MARCELLUS AVE	0083	69	13		00010860	R-2	0014	2	RUIZ DESOMOCURCIO, MICHAEL & ERIKA
40 MARCELLUS AVE	0083	69	15		00010870	R-2	0014	2	MCKELVEY, WILLIAM C
41 MARCELLUS AVE	0085	70	16		00011080	R-2	0015	2	GRONOSTAJSKI, REID & IRONS, COREY
44 MARCELLUS AVE	0083	69	17		00010880	R-2	0014	2	CHURCHMAN FAMILY TRUST
45 MARCELLUS AVE	0085	70	18		00011090	R-2	0015	2	FORCILLO, ROBERT & KRISTINE
48 MARCELLUS AVE	0083	69	19		00010890	R-2	0014	2	THAKARAR, DINA
49 MARCELLUS AVE	0085	70	20		00011100	R-2	0015	2	HENNESSEY, PATRICIA R
52 MARCELLUS AVE	0083	69	21		00010900	R-2	0014	2	WENDT, BRUCE C & SUSAN E
53 MARCELLUS AVE	0085	70	22		00011110	R-2	0015	2	HENNESSEY, EDWARD J
55 MARCELLUS AVE	0085	70	24		00011120	R-2	0015	2	KORTH, JASON & MARY ANNE
56 MARCELLUS AVE	0083	69	23		00010910	R-2	0014	2	SIMS, LESLIE & PANDOLFE, MATTHEW
59 MARCELLUS AVE	0085	70	26		00011130	R-2	0015	2	WINDAS, E & ACCIAVATTI, N TTEES
62 MARCELLUS AVE	0083	69	25		00010920	R-2	0014	2	COLANERI, MICHAEL & LOUGHLIN, PATRI
63 MARCELLUS AVE	0085	70	28		00011140	R-2	0015	2	RODDY, BRIAN & KURTZ, ALISON M
66 MARCELLUS AVE	0083	69	27		00010930	R-2	0014	2	WALSH, MICHAEL J & WOJCIK-MARTINEZ,
68 MARCELLUS AVE	0083	69	29		00010940	R-2	0014	2	MURPHY, BRANDON J & STEPHANIE A
69 MARCELLUS AVE	0085	70	30		00011150	R-2	0015	2	WALDEYER, ROBERT W & CHRISTINE L
72 MARCELLUS AVE	0084	69	31		00010950	R-2	0014	2	DOLES, RONALD M SR & KAREN D
73 MARCELLUS AVE	0085	70	32		00011160	R-2	0015	2	ACCIAVATTI, RICHARD T & NANCY E
75 MARCELLUS AVE	0085	70	34		00011170	R-2	0015	2	BONNER, VINCENT R & BONNER, LYNN M
76 MARCELLUS AVE	0084	69	33		00010960	R-2	0014	2	FERRARO, VICTOR & MICHELLE
81 MARCELLUS AVE	0085	70	36		00011180	R-2	0015	2	MCAVOY, EDWARD G
82-84 MARCELLUS AVE	0084	69	35		00010970	R-2	0014	2	CAROL ANN LEMBO IRREVOCABLE TRUST
85 MARCELLUS AVE	0085	70	38		00011190	R-2	0015	2	LINTON, ANN M
86 MARCELLUS AVE	0084	69	37		00010980	R-2	0014	2	BROWN, JEFFREY & DONNA
87 MARCELLUS AVE	0086	70	40		00011200	R-2	0015	2	LOWE, BRIAN & JOAN
90 MARCELLUS AVE	0084	69	39		00010990	R-2	0014	2	O'KEEFE, DENNIS P & KATHLEEN F
91 MARCELLUS AVE	0086	70	44		00011210	R-2	0015	2	KIRCHER, DAVID W & JANICE
92 MARCELLUS AVE	0084	69	42.01			O		2	MCNAMARA, KEVIN T & APPLEBAUM, ALYSSA N
94 MARCELLUS AVE	0084	69	42.02			O		2	HACKETT, MICHAEL & CHRISTINE
115 MARCELLUS AVE	0090	73	54.02		00011860		0016	2	NISIVOCIA, GERARD L
117 MARCELLUS AVE	0086	70	45.01		00011220	O	0015	4A	MARCELLUS DEVELOPMENT, LLC
119 MARCELLUS AVE	0091	73	58		00011870	R-2	0016	2	FORST, ROBERT JR & MARY-KATELYN C
121 MARCELLUS AVE	0091	73	60		00011880	R-2	0016	2	GAGLIOTI, FRANK W
122 MARCELLUS AVE	0093	77	59		00012180	R-2	0016	2	GIGUERE, RICHARD & DINA
123 MARCELLUS AVE	0091	73	62.01			R-2	15	2	B&L ACCOM, LLC
125 MARCELLUS AVE	0091	73	64		00011900	R-2	0016	2	MCMANUS, WILLIAM F & JEAN MARIE
126 MARCELLUS AVE	0093	77	61		00012190	R-2	0016	2	HARRIS, STEVEN J C/O HARRIS AUTO GR
130 MARCELLUS AVE	0093	77	63		00012200	R-2	0016	2	RAULLI, EUSTACE & RAULLI, KEITH
133 MARCELLUS AVE	0091	73	66		00011910	R-2	0016	2	KURPIEWSKI, ERIN
134 MARCELLUS AVE	0093	77	65		00012210	R-2	0016	2	SAMUEL, MICHAEL A
137 MARCELLUS AVE	0091	73	68		00011920	R-2	0016	2	GUERRASIO, PETER A, ETAL, TRUSTEES
138 MARCELLUS AVE	0093	77	67.01		00012220	R-2	0016	2	SAMUEL, PAUL C JR & MICHAEL, ETALS
141 MARCELLUS AVE	0091	73	70		00011930	R-2	0016	2	LEWIS, JOHN J & MARGUERITE L
145 MARCELLUS AVE	0091	73	72		00011940	R-2	0016	2	BURKE, TIMOTHY P
146 MARCELLUS AVE	0093	77	71.01		00012230	R-2	0016	2	DAZZO, JOSEPH & MARY JO
149 MARCELLUS AVE	0091	73	74		00011950	R-2	0016	2	BACH, BRANDON MICHAEL & ANASTASIA M
153 MARCELLUS AVE	0091	73	76		00011960	R-2	0016	2	SORANNO, CHRISTOPHER G
157 MARCELLUS AVE	0091	73	77		00011970	R-2	0016	2	GIACCONE, ROBERT M & LUIPOLD, MEAGAN
160 MARCELLUS AVE	0093	77.01	155		00012240	R-2	0016	15C	BOROUGH OF MANASQUAN
550 MARLIN AVE	0222	182.02	16		00029780	R-3	0031	2	HAHN, HAROLD & LINDA
551 MARLIN AVE	0222	182.03	1		00029790	R-3	0031	2	GASWIND, JANICE
552 MARLIN AVE	0222	182.02	15		00029770	R-3	0031	2	MAY, JOSEPH & THERESA
553 MARLIN AVE	0222	182.03	2		00029800	R-3	0031	2	FRANK, DONNA M
555 MARLIN AVE	0222	182.03	3		00029810	R-3	0031	2	WOHLTMAN, KEITH & ELIZABETH T
556 MARLIN AVE	0222	182.02	14		00029760	R-3	0031	2	LIEDEL, RONALD & NANCY
559 MARLIN AVE	0222	182.03	4		00029820	R-3	0031	2	CUCCURULLO, CARMELA A
560 MARLIN AVE	0222	182.02	13		00029750	R-3	0031	2	LISA MARIE DALLENBACH REVOCABLE TRU
563 MARLIN AVE	0222	182.03	5		00029830	R-3	0031	2	BARDEN, KATHLEEN, ETAL, CO-TRUSTEES
564 MARLIN AVE	0221	182.02	12		00029740	R-3	0031	2	CROWE, PAMELA M, TRUSTEE
565 MARLIN AVE	0222	182.03	6		00029840	R-3	0031	2	KOVALCIK, KENNETH J TESTAMENTARY TR
566 MARLIN AVE	0221	182.02	11		00029730	R-3	0031	2	BRAY, ALFRED P III
568 MARLIN AVE	0221	182.02	10		00029720	R-3	0031	2	FUHRMANN, JOHN P & ROCHELLE A
569 MARLIN AVE	0222	182.03	7		00029850	R-3	0031	2	CLARK, HELEN M REVOCABLE TRUST
573-573-1/2 MARLIN AVE	0222	182.03	8		00029860	R-3	0031	2	MESSINEO, DOMINICK & JACQUELINE
574 MARLIN AVE	0221	182.02	9		00029710	R-3	0031	2	COFFEY, KEVIN M & PATRICIA A

TAXING DISTRICT NO. 29 MANASQUAN BORO

COUNTY NO. 13 MONMOUTH

PROPERTY LOCATION	PAGE NO.	BLOCK NO.	LOT NO.	LOT QUALIF.	ACCOUNT NO.	ZONE	TAX MAP	PROP CLASS	NAME OF OWNER
28 MCCLELLAN AVE N	0127	114	19		00016800	R-1	0021	2	MATYAS, EDWARD J & HELENBETH
32 MCCLELLAN AVE N	0120	109	1.03		00015840	R-1	0020	2	MCTIGHE, RITA
36 MCCLELLAN AVE N	0120	109	1.04		00015850	R-1	0020	2	MEINCKE, RICHARD & ELIZABETH A
39 MCCLELLAN AVE N	0122	110	8		00016110	R-1	0020	1	REDDINGTON, MARY E
40 MCCLELLAN AVE N	0121	109	19.02		00016030	R-1	0020	2	CONNOLLY, DOREEN
75 MCCLELLAN AVE N	0119	107	8		00015680	R-1	0020	2	TRISCHITTA, JAMES R & ANDREA
76-84 MCCLELLAN AVE N	0114	103	1.02		00015130	R-1	0020	2	KUBECK, WILLIAM & DONNA
85 MCCLELLAN AVE N	0116	104	6		00015300	R-1	0020	2	DUGAN, CAROL F
86 MCCLELLAN AVE N	0114	103	1.01		00015120	R-1	0020	2	GONZALEZ, PABLO & GALLO, NANCY H
14 MCCLELLAN AVE S	0127	115	1.03		00016820	R-1	0021	2	JOBST, MICHAEL
15 MCCLELLAN AVE S	0129	116	6.05		00017080	R-1	0021	2	CAROLE GALLAGHER LIVING TRUST
29 MCCLELLAN AVE S	0132	119	15		00017470	R-2	0021	2	SKIPTOMYLUNA, LLC
37 MCCLELLAN AVE S	0132	119	13		00017460	R-2	0021	2	BROWN, WILLIAM H & BARBARA L
44 MCCLELLAN AVE S	0135	121	38.02		00017880	R-2	0022	2	LONG, MICHAEL J SR & KAREN E
53 MCCLELLAN AVE S	0135	122	12.01		00017940	R-2	0022	2	LONG, MICHAEL J SR & KAREN E
60 MCCLELLAN AVE S	0139	126	1.01		00018370	R-2	0022	2	JOSEPH W & MICHELE A LUCAS FAM TRST
61 MCCLELLAN AVE S	0138	125	11.01		00018310	R-2	0022	2	GALLO, ANTHONY JR & MAURA
76 MCCLELLAN AVE S	0143	130	1.03		00018930	R-2	0022	2	REIMLINGER, RICHARD G & VICTORIA J
77 MCCLELLAN AVE S	0141	128	15.03		00018740	R-2	0022	2	THOMPSON, KRISTIN M
82 MCCLELLAN AVE S	0143	130	5		00018950	R-2	0022	2	SCRABIS, JULI
3 MCGREEVEY DR	0044	44.04	1		00005670	R-2	0008	2	DUFFY, BRIAN & MARY ANN
6 MCGREEVEY DR	0042	44.01	2		00005380	R-2	0008	2	VERDI, SEAN J & KATHERINE
7 MCGREEVEY DR	0044	44.04	2		00005680	R-2	0008	2	NOGUERAS, JOHN J & GROSMAN, DENISE
11 MCGREEVEY DR	0044	44.04	3		00005690	R-2	0008	2	GIUNCO, WILLIAM J & MARY K
15 MCGREEVEY DR	0044	44.04	4		00005700	R-2	0008	2	CAMPBELL, BRUCE & LINDA
19 MCGREEVEY DR	0044	44.04	5		00005710	R-2	0008	2	MILGROM, HELEN M, TRUSTEE
21 MCGREEVEY DR	0044	44.04	6		00005720	R-2	0008	2	COSENTINO, JAYCEE & ELEANOR V
24 MCGREEVEY DR	0043	44.02	7.03		00005560	R-2	0008	2	EVEN-ESH, ZACH & DANIELLE
27 MCGREEVEY DR	0044	44.04	7		00005730	R-2	0008	2	KURACK, JAMES E & AMANDA A
31 MCGREEVEY DR	0044	44.04	8		00005740	R-2	0008	2	SIMEK, BRAD & FRANCES M
35 MCGREEVEY DR	0044	44.04	9		00005750	R-2	0008	2	READ, DAVID & NANCY
37 MCGREEVEY DR	0044	44.04	10		00005760	R-2	0008	2	BETTENCOURT, ELAINE & RICHARD M
40 MCGREEVEY DR	0043	44.03	2		00005600	R-2	0008	2	LYONS, JACQUELINE H
41 MCGREEVEY DR	0044	44.04	11.01		00005770	R-2	0008	2	TRACEY, MICHAEL
43 MCGREEVEY DR	0044	44.04	12.01		00005780	R-2	0008	2	GIRARD, JAMES III & LAURA
47 MCGREEVEY DR	0045	44.04	13.01		00005790	R-2	0008	2	AHERN, EDWARD H & KATHLEEN
35 MCLEAN AVE	0123	111	21.02		00016330	R-1	0020	2	KLIMAS, VALERIE G & RUSCH, DOUGLAS, J
36 MCLEAN AVE	0117	106	2		00015460	R-1	0020	2	MCLAUGHLIN, JAMES & GAIL W
39 MCLEAN AVE	0123	111	20		00016320	R-1	0020	2	HELFRICH, GREGORY & EILEEN
40 MCLEAN AVE	0117	106	3		00015470	R-1	0020	2	CASHMAN, WILLIAM & MULLARKEY, EILEE
43 MCLEAN AVE	0123	111	19		00016310	R-1	0020	2	KAPLAN, SCOTT & ELLEN
44 MCLEAN AVE	0117	106	4		00015480	R-1	0020	2	CEPALO, ANDREW J & ROBIN A
45 MCLEAN AVE	0123	111	18.02		00016300	R-1	U9	2	JOYCE T ANGELINI REVOCABLE TRUST
48-48-1/2 MCLEAN AVE	0117	106	5		00015490	R-1	0020	2	LEMIG, LAWRENCE G JR
52 MCLEAN AVE	0117	106	6.01		00015500	R-1	0020	2	JEWELL, CHARLES C & ALLEN, BETH A
53 MCLEAN AVE	0123	111	16		00016290	R-1	0020	2	THOMPSON, TIMOTHY C & SIU LAN
58 MCLEAN AVE	0117	106	8		00015510	R-1	0020	2	SHORT, JOHN CORRY & ELLEN
59 MCLEAN AVE	0123	111	14		00016280	R-1	0020	2	JACOBSON, RONALD L & MARILYN
61 MCLEAN AVE	0123	111	13.01			R-1	19	2	MORGENSTERN, ROBERT T & NANCY G
62 MCLEAN AVE	0117	106	9		00015520	R-1	0020	1	EAGAN, ANNETTE
63 MCLEAN AVE	0123	111	12.01		00016270	R-1	0020	2	GIUNCO, ROBERT
68 MCLEAN AVE	0117	106	10		00015530	R-1	0020	2	LYDERSON, JOHN D & FLOOD, ELAINE V
77 MCLEAN AVE	0122	110	13		00016150	R-1	0020	2	GIAMBRONE, VINCENT
80 MCLEAN AVE	0118	107	2		00015640	R-1	0020	2	REGINA, FRANCIS J & CARMELA B
81 MCLEAN AVE	0122	110	12		00016140	R-1	0020	2	DONOHUE, TIMOTHY M & ANTOINETTE M S
82 MCLEAN AVE	0118	107	3		00015650	R-1	0020	2	CALIANESE, DAVID & PHYLLIS
85 MCLEAN AVE	0122	110	11		00016130	R-1	0020	2	WARE, CHARLES & MARY
86 MCLEAN AVE	0118	107	4		15655	R-1		2	FARINACCI, ANTHONY & NOREEN
88 MCLEAN AVE	0118	107	5		00015660	R-1	0020	2	ANDERSON, ALFRED G & BETTY LOUISE
89 MCLEAN AVE	0122	110	10		00016125	R-1		2	STOCKS, AILEEN R
93 MCLEAN AVE	0122	110	9		00016120	R-1	0020	2	PARR, KEVIN & DARIA
94 MCLEAN AVE	0118	107	6.02		00015670	R-1	0020	2	BRYANT, FREDERICK C & JACQUELINE P
100 MCLEAN AVE	0119	108	1		00015740	R-1	0020	2	MILLER, RICHARD
101 MCLEAN AVE	0121	109	19.01		00016020	R-1	0020	2	COYLE, CAROL L
104 MCLEAN AVE	0119	108	2		00015750	R-1	0020	2	STAR VALLEY HOLDINGS AT 104 MCLEAN
109 MCLEAN AVE	0121	109	18		00016010	R-1	0020	2	VIDREIRO, JORGE & SHEILA
110 MCLEAN AVE	0119	108	3.02		00015760	R-1	0020	2	CORDERI, ALBERT V JR & OLIVIERI, MA
112 MCLEAN AVE	0119	108	4		00015770	R-1	0020	2	KROZSER, ARTHUR J JR & JOANNE

TAXING DISTRICT NO. 29 MANASQUAN BORO

COUNTY NO. 13 MONMOUTH

PROPERTY LOCATION	PAGE NO.	BLOCK NO.	LOT NO.	LOT QUALIF.	ACCOUNT NO.	ZONE	TAX MAP	PROP CLASS	NAME OF OWNER
113 MCLEAN AVE	0121	109	17		00016000	R-1	0020	2	ZITO, LOU & HEATHER
119 MCLEAN AVE	0121	109	16		00015990	R-1	0020	2	TIGER, RICHARD L
123 MCLEAN AVE	0121	109	15		00015980	R-1	0020	2	BROWN, MICHAEL & TRISHA
127 MCLEAN AVE	0121	109	14		00015970	R-1	0020	2	PETERS, JUSTIN & NICOLE
131 MCLEAN AVE	0121	109	13.02		00015960	R-1	0020	2	PETERS, CHARLES R & AMY
148 MCLEAN AVE	0175	159	2.02		00023360	R-1	0026	2	DIFABRITUS, VINCENT, ETAL
149 MCLEAN AVE	0174	158	14		00023320	R-1	0025	2	GALOS, MICHAEL J & NANCY
150 MCLEAN AVE	0175	159	2.06		00023370	R-1	0026	2	O'CONNOR, TERRENCE & EILEEN
155 MCLEAN AVE	0174	158	13		00023310	R-1	0025	2	TARANTINO, MAUREEN & ANTHONY JR
157 MCLEAN AVE	0174	158	12		00023300	R-1	0025	2	DONOHUE, MARY A
163 MCLEAN AVE	0174	158	11		00023290	R-1	0025	2	KELLY, KATHLEEN B & KATHLEEN
167 MCLEAN AVE	0174	158	9.03		00023270	R-1	0025	2	TULLY, THOMAS ROBERT & GLASHOW, COU
168 MCLEAN AVE	0175	159	7.01		00023430	R-1	0026	2	MARRON, EILEEN M
7 MEADOW AVE	0167	153	27		00022310	R-3	0025	2	FERCHAK, WILLIAM & LAURA
8 MEADOW AVE	0167	154	4		00022330	R-3	0025	2	CRONIN, PATRICK C & CHRISTINA A
10 MEADOW AVE	0167	154	5		00022340	R-3	0025	1	DEC, THEODORE GEORGE JR
11 MEADOW AVE	0166	153	12		00022200	R-3	0025	2	SEGEAR, MICHELE
12 MEADOW AVE	0168	154	6		00022350	R-3	0025	2	OLSON, ROBERT T & SUSAN
14 MEADOW AVE	0168	154	7		00022360	R-3	0025	2	IMBROGNO, DIANE & RAYMOND
15 MEADOW AVE	0166	153	11		00022190	R-3	0025	2	LANGDON, ELLEN C/O HEFFERNAN, LAURA
16 MEADOW AVE	0168	154	8		00022370	R-3	0025	2	PTASZYNSKI, HELEN M TRUST
17 MEADOW AVE	0166	153	10.01		00022180	R-3	0025	2	TISCHIO, JOHN P & NANCY S
18 MEADOW AVE	0168	154	9		00022380	R-3	0025	2	KAV 18 MEADOW, LLC
20 MEADOW AVE	0168	154	10		00022390	R-3	0025	2	BONKOSKI, ANN LIVING REVOCABLE TRST
25 MEADOW AVE	0166	153	8.01		00022170	R-3	0025	2	LILLIAN T LOMBARD TESTAMENTARY TRUS
29 MEADOW AVE	0166	153	7		00022160	R-3	0025	2	PALANGIO, UMBERTO & MARY M
6 MEADOW AVE-5 PEARCE CT	0167	154	1.01		00022320	R-3	0025	2	WHITE, THOMAS R & ELIZABETH N
11 MINERVA AVE	0110	96	8.02		00014470	R-1	0018	2	MGM MINERVA LLC
22 MINERVA AVE	0125	112	20		00016500	R-1	0021	2	RODEN, DAVID L & CLAIRE L
25 MINERVA AVE	0110	96	10		00014480	R-1	0018	2	BARDSLEY, LEONARD J III & NANCY B
30 MINERVA AVE	0122	111	1.01		00016170	R-1	0020	2	NEIBERLIEN, MARGARET
34 MINERVA AVE	0122	111	2.01		00016180	R-1	0020	2	HAROLD, MICHAEL W & WELCH, SHEILA
35 MINERVA AVE	0111	97	10		00014590	R-1	0018	2	MCCARTHY, JUSTIN J & SUSAN D
39 MINERVA AVE	0111	97	11		00014600	R-1	0018	2	NEIBERLIEN, HENRY R & MICHELE J
40 MINERVA AVE	0124	111	21.03		00016340	R-1	0020	2	PATTMAN, MICHAEL L & KAREN L
43 MINERVA AVE	0111	97	12.02		00014610	R-1	0018	2	FENTON, RHEM & ELIZABETH A TOWEY-
49 MINERVA AVE	0112	98	15.01		00014770	R-1	0019	2	GERLACH, DOROTHY B & RICHARD P JR
50 MINERVA AVE	0117	106	1		00015450	R-1	0020	2	REID, CRAIG & LORI
57 MINERVA AVE	0112	98	17.01		00014780	R-1	0019	2	JANNARONE, JAMES & DOROTHY
63 MINERVA AVE	0112	98	18.02		00014790	R-1	0019	2	DINGLER, EDWARD J & PATRICIA G
67 MINERVA AVE	0112	98	20		00014800	R-1	0019	2	DESMEDT, DANIEL & NORMA
70 MINERVA AVE	0118	106	22		00015620	R-1	0020	2	MCMAHON, TIMOTHY & CYNTHIA A
75 MINERVA AVE	0112	98	21		00014810	R-1	0019	2	MUNDIE, MARTIN J & ELIZABETH A
85 MINERVA AVE	0112	98	22		00014820	R-1	0019	2	INDURSKY, DAVID
89 MINERVA AVE	0112	98	23		00014830	R-1	0019	2	NUZZOLO, ANTHONY & VANESSA
90 MINERVA AVE	0116	105	6		00015330	R-1	0020	2	STRUCICH, JOSEPH A & ERNESTINE
93 MINERVA AVE	0112	98	24		00014840	R-1	0019	2	APPLEGATE, BETTY LOU
99 MINERVA AVE	0112	98	25.01		00014850	R-1	0019	2	FASTNACHT FAMILY TRUST
100 MINERVA AVE	0116	105	4.02		00015320	R-1	0020	2	WASHINGTON, NANCY A
120 MINNEHAHA TR	0002	5	44.01		00000200	R-2	0002	2	MARY LOU BIESIADA IRREV GRANTOR TRS
4 MINNESINK RD	0016	16	1.03		00002050	R-2	0003	2	SMILLIE, IAN T & AMY
9 MINNESINK RD	0012	12	66		00001490	R-2	0003	2	RENDFREY, ALAN
10 MINNESINK RD	0016	16	5.02		00002060	R-2	0003	2	HANNAFEY, EUGENE & VALERIE
11 MINNESINK RD	0012	12	64		00001480	R-2	0003	15F	MCRAE, EDWIN & MARGARET
13 MINNESINK RD	0012	12	62		00001470	R-2	0003	2	MATINO, LOUIS & TRACY
14 MINNESINK RD	0016	16	5.03		00002065	R-2	2	2	GLAPION, JEREMY & KAPALCO, JAMIE
15 MINNESINK RD	0011	12	60		00001460	R-2	0003	2	BRENT, HAROLD & KLUSEK, LOUISE
69 MINNESINK RD	0011	12	58		00001450	R-2	0003	2	ESKESEN, SHERRI L
73 MINNESINK RD	0011	12	56		00001440	R-2	0003	2	MCCARTHY, EDWARD J
75 MINNESINK RD	0011	12	54		00001430	R-2	0003	2	DIEL, KENNETH & JULIANN
80 MINNESINK RD	0019	19	25.01		00002470	R-2	0003	2	DEVINE, LAWRENCE T & ANDREA D
81 MINNESINK RD	0011	12	52		00001420	R-2	0003	2	SMITH, DOUGLAS P & BARKER, SUSAN A
86 MINNESINK RD	0019	19	23.01		00002460	R-2	0003	2	NITTO, MICHAEL
89 MINNESINK RD	0011	12	48.01		00001410	R-2	0003	2	GRASSO, RUDOLPH G JR & MAUREEN A
90 MINNESINK RD	0019	19	21		00002450	R-2	0003	2	DUDDY, MATTHEW & LEONARDA
93 MINNESINK RD	0011	12	46		00001400	R-2	0003	2	KOSOWSKY, RYAN J & CAROLINE B
99 MINNESINK RD	0011	12	44		00001390	R-2	0003	2	FIEROS, RICHARD C & LINDA
100 MINNESINK RD	0020	20	23.03		00002580	R-2	034A	2	OPATOSKI, BRIAN D & DEANNE

TAXING DISTRICT NO. 29 MANASQUAN BORO

COUNTY NO. 13 MONMOUTH

PROPERTY LOCATION	PAGE NO.	BLOCK NO.	LOT NO.	LOT QUALIF.	ACCOUNT NO.	ZONE	TAX MAP	PROP CLASS	NAME OF OWNER
105 MINNESINK RD	0011	12	42		00001380	R-2	0003	2	CHAMBERS, DARRYL A
109 MINNESINK RD	0011	12	40		00001370	R-2	0003	2	NEMEC-COULSON, NANCY A
66 MOHEGAN RD	0010	12	9		00001270	R-2	0003	2	GORMAN, JAMES H & PATRICE C
68 MOHEGAN RD	0010	12	11		00001280	R-2	0003	2	STILLMAN, NOREEN O
72 MOHEGAN RD	0010	12	13		00001290	R-2	0003	2	CANARICK, EMMA
74 MOHEGAN RD	0010	12	15.01		00001300	R-2	0003	2	VORBACH, KELAN
80 MOHEGAN RD	0010	12	17		00001310	R-2	0003	2	BURROUGHS, KARIN
84 MOHEGAN RD	0010	12	19		00001320	R-2	0003	2	LEE, WILLIAM M & THERESA
88 MOHEGAN RD	0011	12	21		00001330	R-2	0003	2	HOLLAND, KENNETH
92 MOHEGAN RD	0011	12	23		00001340	R-2	0003	2	TOEY, PATRICIA A
95 MOHEGAN RD	0010	11	26.01		00001220	R-2	0002	2	OLDMIXON, ERIC P & MICHELLE A THOMPSON
96 MOHEGAN RD	0011	12	25.01		00001350	R-2	0003	2	LONGO, CHRISTOPHER & MELISSA
99 MOHEGAN RD	0010	11	23.01		00001210	R-2	0002	2	HOLLY, BRIAN & BARBARA
100 MOHEGAN RD	0011	12	29.01		00001360	R-2	0003	2	TUCKER, CHRISTOPHER & CHERYL
7 MORRIS AVE	0088	71	4.01		00011520	R-2	0015	2	PICOT, DAVID & CHRISTINE
11 MORRIS AVE	0089	71	144.03		00011710	R-2	0015	2	DZENIS, HUGH V & BARBARA R
15 MORRIS AVE	0089	71	142		00011700	R-2	0015	2	TIPALDI, RICHARD & JOYCE Y REV TRST
16 MORRIS AVE	0087	70	147.01		00011470	R-2	0015	2	LOTORTO, DOMENICK J & JOANNE C
18 MORRIS AVE	0087	70	143		00011450	R-2	0015	2	DIPIERRO, MILAN & MICHELLE
19 MORRIS AVE	0089	71	138.01		00011690	R-2	0015	2	ATTARDI, VINCENT C & MARY K
20 MORRIS AVE	0087	70	141		00014400	R-2	0015	2	SORINO, ALFRED JOSEPH III & LOUISA
24 MORRIS AVE	0087	70	139		00011430	R-2	0015	2	STEGER, DONALD R & KATHLEEN R
29 MORRIS AVE	0089	71	136		00011680	R-2	0015	2	ESTAFANOS, ROGER & MARTIN, ELIZABET
30 MORRIS AVE	0087	70	137		00011420	R-2	0015	2	DISANTO, KAREN
31 MORRIS AVE	0089	71	134		00011670	R-2	0015	2	SEAMAN, DAVID P & MARGO, ETAL
32 MORRIS AVE	0087	70	135.01		00011410	R-2	0015	2	MARTIN, MICHAEL J & MARLENE M
36 MORRIS AVE	0087	70	133		00011400	R-2	0015	2	O'BRIEN, ROBERT E & THERESA M
37 MORRIS AVE	0089	71	132		00011660	R-2	0015	2	VANWICKLE, KENNETH & MARY
40 MORRIS AVE	0087	70	131		00011390	R-2	0015	2	HARMON, WILLIAM & JACQUELINE
41 MORRIS AVE	0089	71	130		00011650	R-2	0015	2	DOLAN, RYAN & CAITLYN
42 MORRIS AVE	0087	70	129		00011380	R-2	0015	2	HUNT, DAVID & ASHLEY
43 MORRIS AVE	0089	71	128		00011640	R-2	0015	2	APPLEGATE, MICHAEL F & SUSAN M
47 MORRIS AVE	0089	71	126		00011630	R-2	0015	2	BRADLEY, JEFFREY P
48 MORRIS AVE	0087	70	127		00011370	R-2	0015	2	VANGELI, ANTHONY & DEBORAH
51 MORRIS AVE	0089	71	122.03		00011620	R-2	0015	2	RAGAN, W PETER JR & KARA M
52 MORRIS AVE	0087	70	125		00011360	R-2	0015	2	ROSAR, CATHERINE A
57 MORRIS AVE	0089	71	118.03		00011600	R-2	0015	2	BECKER, KARL & SUSAN
57-1/2 MORRIS AVE	0089	71	120.01		00011610	R-2	0015	2	DOLL, SUSAN
58 MORRIS AVE	0087	70	123		00011350	R-2	0015	2	SANTORIELLO, JAMES J & THERESA A
62 MORRIS AVE	0087	70	121		00011340	R-2	0015	2	RESCA, ELIZABETH & DURNING, MARYELL
64 MORRIS AVE	0086	70	119		00011330	R-2	0015	2	CHASE, BRETT & MEAGHAN
68 MORRIS AVE	0086	70	117		00011320	R-2	0015	2	SCHMIDT, JOHN & CHERYL A
69 MORRIS AVE	0089	71	116.03		00011590	R-2	0015	2	TOROWICZ, WILLIAM R & DEBORAH L
71 MORRIS AVE	0089	71	114.04		00011585	R-2	14	2	HEIM, MICHAEL & KIM
74 MORRIS AVE	0086	70	115		00011310	R-2	0015	2	BUANNIC, SUZANNE & DENIS JR
75-75-1/2 MORRIS AVE	0088	71	112.04		00011580	R-2	0015	2	REILLY, WILLIAM J & MICHELLE ANNE
78 MORRIS AVE	0086	70	113		00011300	R-2	0015	2	PETILLO, GAVIN V & JEANNE M
80 MORRIS AVE	0086	70	111		00011290	R-2	0015	2	DETLINGER, KEVIN & KERYN
83 MORRIS AVE	0088	71	110.01			R-2	14	1	83 MORRIS AVE, LLC
84 MORRIS AVE	0086	70	109		00011280	R-2	0015	2	PATERNO, KATHERINE
85 MORRIS AVE	0088	71	108		00011570	R-2	0015	2	HENRY, JAMES E & SARAH CONSENTINO
88 MORRIS AVE	0086	70	107		00011270	R-2	0015	2	88 MORRIS AVE
89 MORRIS AVE	0088	71	106		00011560	R-2	0015	2	COMERFORD, KEVIN J JR & LEIGH E
91 MORRIS AVE	0088	71	104		00011550	R-2	0015	2	SAMSON, RANDALL S & BRYAN E
92 MORRIS AVE	0086	70	105		00011260	R-2	0015	2	JUHASZ, WILLIAM & DENISE
93 MORRIS AVE	0088	71	102.02			R-2		2	DUANE, PATRICIA A
95 MORRIS AVE	0088	71	102.03			R-2		2	SCHNEIDER, DEBORAH A
120 MORRIS AVE	0092	73	99		00012080	R-2	0016	2	HYLAND, KEVIN V & VANESSA J
123 MORRIS AVE	0090	72	1.08		00011790	R-2	0016	1	ROBERTSON, CHARLES & JENNY
124 MORRIS AVE	0092	73	97		00012070	R-2	0016	2	VOGEL, JUSTIN D & ALLISON L
125 MORRIS AVE	0090	72	1.09		00011800	R-2	0016	2	ERNST, SCOTT & CYNTHIA
126 MORRIS AVE	0092	73	95.01			R-2	15	2	LISKOWITZ, JOHN & STEPHANIE
127 MORRIS AVE	0090	72	1.10		00011810	R-2	0016	2	REILLY, DANIEL & EILEEN T
128 MORRIS AVE	0092	73	93		00012050	R-2	0016	2	SHAHEEN, MICHAEL & DANA
130 MORRIS AVE	0092	73	91		00012040	R-2	0016	2	BALLOU, ROBERT A & SUZANNE W
132 MORRIS AVE	0092	73	89		00012030	R-2	0016	2	CAMPBELL, RYAN D & SUZANNE E
134 MORRIS AVE	0092	73	87		00012020	R-2	0016	2	CALDWELL, RICHARD & KATHRYN
135 MORRIS AVE	0090	72	2.01		00011820	CON	0016	15C	BOROUGH OF MANASQUAN

TAXING DISTRICT NO. 29 MANASQUAN BORO

COUNTY NO. 13 MONMOUTH

PROPERTY LOCATION	PAGE NO.	BLOCK NO.	LOT NO.	LOT QUALIF.	ACCOUNT NO.	ZONE	TAX MAP	PROP CLASS	NAME OF OWNER
136 MORRIS AVE	0092	73	85		00012010	R-2	0016	2	LACY, PAUL & DEBORAH SAEZ-
138 MORRIS AVE	0091	73	83		00012000	R-2	0016	2	CRONIN, SEAN D & LEA C
140 MORRIS AVE	0091	73	81		00011990	R-2	0016	2	SCHLATTER, DAVID & SANDRA
142 MORRIS AVE	0091	73	78		00011980	R-2	0016	15F	RAMOS, MARIA & ORTIZ, MANUEL R
144 MORRIS AVE	0092	75.02	1		00012110	R-2	0016	15C	SOUTH MONMOUTH REG SEWERAGE AUTH
MOUNT LN	0098	82	56.01			B-3	16	15F	MOUNT LANE CONDOMINIUM ASSOC
1 MOUNT LN	0098	82	56.01	C0003	00012940	B-3	16	4B	DOGWIG BUILDING, LLC
3 MOUNT LN	0098	82	56.01	C0004	00012945	B-3	16	4B	TAYLOR, ROGER W & MARGARET D
5 MOUNT LN	0098	82	56.01	C0002	00012930	B-3	0017	4B	35 EUCLID AVE, LLC C/O LUBRICH
9 MOUNT LN	0098	82	56.01	C0001	00012920	B-3	0017	4B	CURTIS, JOHN & MARY
101 MOUNT LN	0095	81	170.01			R-M	16	15F	SQUAN VILLAGE CONDOMINIUM ASSOC
101-1 MOUNT LN	0095	81	170.01	C1011	00012520	R-M	0017	2	PLASSE, JEFFREY
101-2 MOUNT LN	0095	81	170.01	C1012	00012530	R-M	0017	2	DRENNAN, THOMAS J
101-3 MOUNT LN	0095	81	170.01	C1013	00012540	R-M	0017	2	POLLINS, CRAIG A
101-4 MOUNT LN	0095	81	170.01	C1014	00012550	R-M	0017	2	SPITALETTA 101-4, LLC
101-5 MOUNT LN	0096	81	170.01	C1015	00012560	R-M	0017	2	BANTA, SUSAN J
101-6 MOUNT LN	0096	81	170.01	C1016	00012570	R-M	0017	2	CONWAY, JOHN & CORLETT, PATRICIA, TRU
101-7 MOUNT LN	0096	81	170.01	C1017	00012580	R-M	0017	2	CATALANO, EILEEN
101-8 MOUNT LN	0096	81	170.01	C1018	00012590	R-M	0017	2	KESIL, JOANNE
105-1 MOUNT LN	0096	81	170.01	C1051	00012600	R-M	0017	2	MAFFEI, MARY E
105-2 MOUNT LN	0096	81	170.01	C1052	00012610	R-M	0017	2	VELARDI, TAYLOR
105-3 MOUNT LN	0096	81	170.01	C1053	00012620	R-M	0017	2	VIZZI, ROSARIO & SALLY A
105-4 MOUNT LN	0096	81	170.01	C1054	00012630	R-M	0017	2	PATTERSON, RICHARD
105-5 MOUNT LN	0096	81	170.01	C1055	00012640	R-M	0017	2	BROWN, JAMES J JR & MELISSA
105-6 MOUNT LN	0096	81	170.01	C1056	00012650	R-M	0017	2	BRESNAHAN, BRUCE
105-7 MOUNT LN	0096	81	170.01	C1057	00012660	R-M	0017	2	SPIZZ-BRANDL, REYNA
105-8 MOUNT LN	0096	81	170.01	C1058	00012670	R-M	0017	2	MARTIN, THOMAS & MARY ELLEN
2 MURIEL PL	0042	44.01	7		00005430	R-2	0008	2	MCCARTHY, MADELINE M
6 MURIEL PL	0042	44.01	6		00005420	R-2	0008	2	FLARITY, THOMAS F & ANGELA M
7 MURIEL PL	0043	44.02	1.03		00005510	R-2	0008	2	HIPPE, BRIAN & LISA
10 MURIEL PL	0042	44.01	5		00005410	R-2	0008	2	KENNY, PATRICK & GUARCELLO, LAUREN
11 MURIEL PL	0042	44.02	1.02		00005500	R-2	0008	2	DRISCOLL, JOHN & NORA
14 MURIEL PL	0042	44.01	4		00005400	R-2	0008	2	DOLES, RONALD M JR & CHRISTINE
15 MURIEL PL	0043	44.02	9		00005580	R-2	0008	2	MIELKE, CHARLES A & SYLVIA A
18 MURIEL PL	0042	44.01	3		00005390	R-2	0008	2	YOUNG, MATTHEW J & DIANA J
19 MURIEL PL	0043	44.02	8.01		00005570	R-2	0008	2	GARBARINI, JOHN & TERRIS
43 NARRUMSON RD	0003	7	40		00000380	R-2	0002	2	FINNIGAN, MICHAEL V & COLLEEN E
48 NARRUMSON RD	0008	10	47.01		00001020	R-2	0002	2	JE APOTS, LLC
51 NARRUMSON RD	0003	7	37.01		00000370	R-2	0002	2	RAFFETTO, NICHOLAS H & FITZPATRICK, S
54 NARRUMSON RD	0008	10	51.01		00001030	R-2	0002	2	FITTIN, GARY P & AUGUSTA L
55 NARRUMSON RD	0003	7	35		00000360	R-2	0002	2	LYONS, WILLIAM J & BARBARA J
59 NARRUMSON RD	0003	7	32.03		00000355	R-2	0002	2	HUBBARD, THOMAS & LYNN
60 NARRUMSON RD	0008	10	53.01		00001040	R-2	0002	2	MCCARTHY, CHRISTOPHER J & MARY E
61 NARRUMSON RD	0003	7	32.02		00000350	R-2	0002	2	BLACKMAN, JEFFREY & KIMBERLY
65 NARRUMSON RD	0003	7	29.02		00000340	R-2	0002	2	BRYANT, JASON A & SHARON M
68 NARRUMSON RD	0008	10	56.01		00001050	R-2	0002	2	BURGESS, BRIAN & LISA
69 NARRUMSON RD	0003	7	27		00000330	R-2	0002	2	SANDERS, NANCY
72 NARRUMSON RD	0008	10	59		00001060	R-2	0002	2	DESAYE, TAYLOR
75 NARRUMSON RD	0003	7	24.01		00000320	R-2	0002	2	SUBOYA, JOANN; PENTON, B & HOOD, D
76 NARRUMSON RD	0009	10	61		00001070	R-2	0002	2	FERNANDEZ, ANTHONY & ANNEMARIE
80 NARRUMSON RD	0009	10	63		00001080	R-2	0002	2	SPEARS, BRANDON J & MEREDITH R
81 NARRUMSON RD	0003	7	21.01		00000310	R-2	0002	2	BOSSONE, PATRICIA YOLANDA
84 NARRUMSON RD	0009	10	65.01		00001090	R-2	0002	2	LLOYD, DONNA DACRUZ
85 NARRUMSON RD	0003	7	19		00000300	R-2	0002	2	COBLE, GARY & SUSAN
90 NARRUMSON RD	0009	10	68.01		00001100	R-2	0002	2	TROY, KAREN & ALYSON & POTTS, MATTH
91 NARRUMSON RD	0003	7	17		00000290	R-2	0002	2	AMATO, MATTHEW & GONZALEZ, LLSE GUE
94 NARRUMSON RD	0009	10	71.01		00001110	R-2	0002	2	VANTREASE, DEBRA
95 NARRUMSON RD	0003	7	15		00000280	R-2	0002	2	PALMERIO, ANTHONY & ANTOINETTE
98 NARRUMSON RD	0009	10	73		00001120	R-2	0002	2	SCOLLO, LINDSAY & ANDREW
99 NARRUMSON RD	0003	7	13		00000270	R-2	0002	2	PALELLA, BERNADETTE
103 NARRUMSON RD	0003	7	11		00000260	R-2	0002	2	KEARNS, MICHAEL T & KRISTINE M
104 NARRUMSON RD	0009	10	75		00001130	R-2	0002	2	LEVIN, ALEXANDER N & KATHERINE I
107 NARRUMSON RD	0002	7	9		00000250	R-2	0002	2	CROSBY, DENNIS & BRIE
108 NARRUMSON RD	0009	10	77		00001140	R-2	0002	2	SPOONER, MARITA
112 NARRUMSON RD	0007	10	7		00000820	R-2	0002	2	ALEXANDER, JEANNE
119 NARRUMSON RD	0002	7	7		00000240	R-2	0002	2	DIBBLE, BRENDAN
NEAR SKATE PARK 69 SECOND	0180	163	1	T01				4A	VERIZON WIRELESS
1011 NEW BRUNSWICK AVE	0030	31	15			R-2	4	1	TULLY, JOSEPH E & PATRICIA A

TAXING DISTRICT NO. 29 MANASQUAN BORO

COUNTY NO. 13 MONMOUTH

PROPERTY LOCATION	PAGE NO.	BLOCK NO.	LOT NO.	LOT QUALIF.	ACCOUNT NO.	ZONE	TAX MAP	PROP CLASS	NAME OF OWNER
5 NEWARK AVE	0039	41	6		00005040	R-2	0008	2	STANLEY, CYNTHIA R & ROBERT G
14 NEWARK AVE	0039	40	20		00004980	R-2	0008	2	BOUNASSI, RUTH
15 NEWARK AVE	0039	41	7		00005050	R-2	0008	2	NEWMAN, AVERY C/O MIGASH, GEORGE
18 NEWARK AVE	0039	40	19		00004970	R-2	0008	2	YERSIN, KENNETH J & BETTY L
19 NEWARK AVE	0039	41	8		00005060	R-2	0008	2	KAZENMAYER, OTTO J & MARGARET D
20 NEWARK AVE	0039	40	18		00004960	R-2	0008	2	LANGLOIS, ROGER & JOAN-MARIE
23 NEWARK AVE	0039	41	9		00005070	R-2	0008	2	BOLTON, PATRICIA A
26 NEWARK AVE	0038	40	17		00004950	R-2	0008	2	DOOLITTLE, ROBERT & BURGESS, BRIAN
27 NEWARK AVE	0039	41	10		00005080	R-2	0008	2	LIGGETT, MARK S & SUSAN A
30 NEWARK AVE	0038	40	16		00004940	R-2	0008	2	LOUGHLIN, MARY BETH & ZARECKI, STEV
31 NEWARK AVE	0039	41	11		00005090	R-2	0008	2	TEMPLE, JULIE
34 NEWARK AVE	0038	40	15		00004930	R-2	0008	2	SPINOSA, NICHOLAS & CATHERINE
35 NEWARK AVE	0040	41	12		00005100	R-2	0008	2	KINN-GURZO, MARK & MELANEY
37 NEWARK AVE	0040	41	13		00005110	R-2	0008	2	VALLIO, EMIL & JENNIFER
OCEAN AVE	0186	166	35.02		00024900	R-2	0027	15C	US COAST GUARD
6 OCEAN AVE	0177	162	1.02			R-2	25	1	SMITH, KELLY & HOWARD, BRICE
8 OCEAN AVE	0177	162	2.02			R-2	25	2	KELLY, KEVIN M & NICOLE M
10 OCEAN AVE	0177	162	3.01		00023670	R-2	0026	2	STILES, SANDRA E
11 OCEAN AVE	0170	157	3		00022660	R-2	0025	2	KEENAN, HAROLD E & MARY PATRICIA
12-14 OCEAN AVE	0177	162	3.03		00023680	R-2	0026	2	OCEAN AVENUE, LLC C/O STILES
13 OCEAN AVE	0170	157	4.01		00022670	R-2	0025	2	LUPINSKI, MARIE
13-1/2 OCEAN AVE	0170	157	4.03		00022690	R-2	0025	2	LUPINSKI, MARIE
15 OCEAN AVE	0170	157	4.02		00022680	R-2	0025	2	CURTISS, JANICE BLAND, EUGENE ETAL
16-16-1/2 OCEAN AVE	0177	162	4.02		00023690	R-2	0026	2	16 OCEAN AVENUE REAL ESTATE, LLC
17 OCEAN AVE	0170	157	5		00022700	R-2	0025	1	PULEO, JOSEPH S & CAROLYN A
18-18-1/2 OCEAN AVE	0177	162	5		00237000	R-2	0026	2	MCLAUGHLIN, JOHN A & JOAN M
22 OCEAN AVE	0177	162	6		00023710	R-2	0026	2	GABELMANN, H ALAN & DONNA
23 OCEAN AVE	0170	157	6		00022710	R-2	0025	2	MOLLOY, PAUL & JUNE A
25 OCEAN AVE	0170	157	7		00022720	R-2	0025	2	WYND, COLIN W & LINDA
26 OCEAN AVE	0177	162	7		00023720	R-2	0026	2	ELIZABETH P ORNER REVOCABLE TRUST
29 OCEAN AVE	0170	157	8		00022730	R-2	0025	2	VAYAS, ANGELO & MARY
30 OCEAN AVE	0178	162	8.01		00023730	R-2	0026	2	KOTSOPULOS, MARY M
34 OCEAN AVE	0178	162	8.03		00023740	R-2	0026	2	OGDEN, CINDY J
35 OCEAN AVE	0170	157	9		00022740	R-2	0025	2	SCHWARTZ, MICHAEL H & TINA
36 OCEAN AVE	0178	162	9.03		00023750	R-2	0026	2	FORSHAY, GEORGE W & MARY
38 OCEAN AVE	0178	162	10.02		00023760	R-2	0026	2	PANEBIANCO, JOHN
39 OCEAN AVE	0170	157	10		00022750	R-2	0025	2	KROEGER, JOHN F JR & MAUREEN
42 OCEAN AVE	0178	162	11.01		00023720	R-2	0026	2	GRASSO, JEANNE
43 OCEAN AVE	0170	157	11.01		00022760	R-2	0025	2	SMULDERS, SUSAN J
44 OCEAN AVE	0178	162	11.02		00023780	R-2	0026	2	O'BRIEN, EDWIN A
45 OCEAN AVE	0170	157	11.03		00022770	R-2	0025	2	MANGAN, JOSEPH H & RITA L
46 OCEAN AVE	0178	162	12.03		00023790	R-2	0026	1	LABA, THOMAS & KAREN
47 OCEAN AVE	0171	157	12.02		00022780	R-2	0025	2	GILARDI, RUSSELL J, ANDREA E & BARILLI
48 OCEAN AVE	0178	162	12.04		00023800	R-2	0026	2	CEFALO, ANDREW J & ROBIN A
48-1/2 OCEAN AVE	0178	162	12.05		00023810	R-2	0026	2	IULIANO, MICHAEL P & VERONICA M
49 OCEAN AVE	0171	157	13.01		00022790	R-2	0025	2	WRIGHT FAMILY TRUST
50-50-1/2-52 OCEAN AVE	0178	162	13		00023820	R-2	0026	2	MCCONNELL, TIMOTHY & MERRITT
51 OCEAN AVE	0171	157	13.02		00022800	R-2	0025	2	ANASTOS, LOUIS & CATHERINE
53 OCEAN AVE	0171	157	14.01		00022810	R-2	0025	2	FRANZETTI, CARL J & CATHERINE
54-54-1/2 OCEAN AVE	0178	162	14		00023830	R-2	0026	2	SCHUCK, BRADY & JENNIFER, ETALS
57 OCEAN AVE	0171	157	15.01		00022820	R-2	0025	2	AVIA, KAREN
59 OCEAN AVE	0171	157	15.02		00022830	R-2	0025	2	FIALKOWSKI, FRED
60 OCEAN AVE	0178	162	15		00023840	R-2	0026	2	O'BOYLE, MICHAEL T & BARBARA F
61 OCEAN AVE	0171	157	16		00022840	R-2	0025	1	KROLIAN, MARK J & LISA
62 OCEAN AVE	0178	162	16		00023850	R-2	0026	2	JANEZIC, ALYCE NAGIE
65-65-1/2 OCEAN AVE	0171	157	17.04		00022860	R-2	0025	2	GENTILE, MARIO & PATRICIA
66-1/2 OCEAN AVE	0178	162	17.03		00023860	R-2	0026	2	JONATHAN R DOMBAL REVOCABLE TRUST
66 OCEAN AVE	0179	162	17.05		00023870	R-2	0026	2	VACATION VILLAS, LLC
67 OCEAN AVE	0171	157	17.01		00022850	R-2	0025	2	ZACCAGNINI, JOSEPHINE
68 OCEAN AVE	0179	162	17.06		00023880	R-2	0026	2	VACATION VILLAS, LLC
69 OCEAN AVE	0171	157	18		00022870	R-2	0025	2	ALBERTELLI, THOMAS E & MARIA F
70 OCEAN AVE	0179	162	18.01		00023890	R-2	0026	2	DPLN SQUAN HOLDINGS, LLC
72 OCEAN AVE	0179	162	18.04		00023900	R-2	0026	2	DOUGLAS & PATRICIA VERDUIN REVOCABL
73 OCEAN AVE	0171	157	19.02		00022890	R-2	0025	2	DORIA, JONATHAN & DONNA A
74 OCEAN AVE	0179	162	18.05		00023910	R-2	0026	2	BALDINO, JOHN & CHERYL
74-1/2 OCEAN AVE	0179	162	18.06		00023920	R-2	0026	2	FRANZETTI, CARL J & CATHERINE
75 OCEAN AVE	0171	157	19.01		00022880	R-2	24	2	MINIUTTI, ROBERT L JR & LESLIE
76 OCEAN AVE	0179	162	19.06		00023930	R-2	0026	2	ZANFAGNA, GARY P & HABGOOD, LINDA S

TAXING DISTRICT NO. 29 MANASQUAN BORO

COUNTY NO. 13 MONMOUTH

PROPERTY LOCATION	PAGE NO.	BLOCK NO.	LOT NO.	LOT QUALIF.	ACCOUNT NO.	ZONE	TAX MAP	PROP CLASS	NAME OF OWNER
76-1/2 OCEAN AVE	0179	162	19.07		00023940	R-2	0026	2	SEEM, GARY & LAUREN
77 OCEAN AVE	0171	157	20.01		00022900	R-2	0025	2	IRREVOCABLE TRUST FOR THOMAS J PERR
77-1/2 OCEAN AVE	0172	157	20.05		00022920	R-2	0025	2	77.5 OCEAN AVE, LLC
79-79-1/2 OCEAN AVE	0171	157	20.04		00022910	R-2	0025	2	ENGLESBE, JAMES J JR & ANN M
80-80-1/2 OCEAN AVE	0179	162	20.02		00023950	R-2	0026	2	FERRANTE, ROBERT & LINDA; GUZIK, J
82 OCEAN AVE	0179	162	21.01		00023960	R-2	0026	2	HERRERA, GEORGE & BARBARA
83 OCEAN AVE	0172	157	21		00022930	R-2	0025	2	ZIMMERMAN, PAUL & JENNIFER
85 OCEAN AVE	0172	157	22		00022940	R-2	0025	2	RUANE, KAREN
86 OCEAN AVE	0179	162	21.04		00023970	R-2	0026	2	FALCUCCI, NEIL & PAMELA
88 OCEAN AVE	0179	162	21.05		00023980	R-2	0026	2	KNAUSS, CURTIS W&VIRGINIA K,TRUSTEE
90 OCEAN AVE	0179	162	22.01		00023990	R-2	0026	2	IRWIN, CHRISTOPHER & CANGELOSI, YVO
93 OCEAN AVE	0169	156	1		00022550	R-3	0025	2	BINDLER, LORI
93B OCEAN AVE	0169	156	2		00022560	R-3	0025	2	93 OCEAN AVE, LLC
100 OCEAN AVE	0180	163	2.01		00024010	R-5	0027	2	SERVIDIO, FRANK & BEVERLY, TRUSTEES
102 OCEAN AVE	0180	163	2.02		00024020	R-5	0027	2	CREEK HOUSE, LLC C/O WYSKIEL, MATT
103 OCEAN AVE	0192	169.04	1.03		00025690	R-5	0028	2	KOEHLER, LOUIS & BETSY ETALS
103-1/2 OCEAN AVE	0192	169.04	2.03		00025700	R-5	0028	2	KIRK,SUSAN&TULKO,KAREN &KIRK,JOSEPH
103-1/4 OCEAN AVE	0193	169.04	11		00025830	R-5	0028	2	SLIVINSKI, JEFFREY & JILL
104 OCEAN AVE	0180	163	2.03		00024030	R-5	0027	2	SMITH, STEPHEN C
107 OCEAN AVE	0192	169.04	3		00025710	R-5	0028	2	BUZAK, EDWARD J & GAIL M
109 OCEAN AVE	0192	169.04	4.01		00025720	R-5	0028	2	WRIGHT, RICHARD G JR & JUDY
112 OCEAN AVE	0180	163	3.01		00024040	R-5	0027	2	STAATS, CHARLES R & JULIA M
113 OCEAN AVE	0192	169.04	4.05		00025730	R-5	0028	2	CARLET, JOSEPH F & KATHLEEN H
121 OCEAN AVE	0190	168	28		00025410	R-5	0028	2	MARTIN, JOHN P & VIRGINIA M
123 OCEAN AVE	0190	168	29		00025420	R-5	0028	2	WEIR, DOUGLAS & PATRICIA A
125 OCEAN AVE	0190	168	30		00025430	R-5	0028	2	MURPHY GIRLS IRREVOCABLE TRUST
127 OCEAN AVE	0190	168	31		00025440	R-5	0028	2	CLARK, SHAUN M & JODI G
150 OCEAN AVE	0185	165	34		00024680		0027	15C	SOUTH MONMOUTH REG SEWERAGE AUTH
124 OCEAN AVE-80 SECOND A	0186	166	35.01		00024890	R-2	0027	15C	BOROUGH OF MANASQUAN
OCEANFRONT BEACH-NORTHEND	0184	165	33		00024670		0027	15C	BOROUGH OF MANASQUAN
OCEANFRONT BEACH	0216	180	1		00029010		0031	15C	BOROUGH OF MANASQUAN
3 OLD SQUAN RD	0050	45.05	10		00006600	R-2	0009	2	KEENAN, TRACIE N
4 OLD SQUAN RD	0049	45.03	43		00006350	R-2	0009	2	HUGHES, JOAN S
7 OLD SQUAN RD	0050	45.05	8.02		00006590	R-2	0009	2	MCCABE FAMILY TRUST % LEIN, EDWARD
8 OLD SQUAN RD	0049	45.03	54		00006460	R-2	0009	2	HURLEY, BRIAN M & CARLY E
15 OLD SQUAN RD	0050	45.05	7		00006580	R-2	0009	2	MORANO, ANN M & JOSEPH R
19 OLD SQUAN RD	0050	45.05	5.02		00006570	R-2	0009	2	KIERNAN, CATHERINE ANN&VAN NOSTRAND
20 OLD SQUAN RD	0048	45.02	17.01		00006290	R-2	0009	2	SCHENK, LUCILLE E & ANANSON,DAVID G
24 OLD SQUAN RD	0048	45.02	16.01		00006280	R-2	0009	2	MACKENZIE, KENNETH W & TARA C
27 OLD SQUAN RD	0050	45.05	4		00006560	R-2	0009	2	VITA, ALBERT T SR & DOLORES M
28 OLD SQUAN RD	0048	45.02	15		00006270	R-2	0009	2	SUTOR, PAUL K & ANN C
32 OLD SQUAN RD	0048	45.02	14		00006260	R-2	0009	2	CAMPBELL, STUART & NATASHA
33 OLD SQUAN RD	0050	45.05	2.03		00006550	R-2	0009	2	MAHONEY, COLEEN P
36 OLD SQUAN RD	0048	45.02	12.03		00006250	R-2	0009	2	DAVIS, FRIEDA M
39 OLD SQUAN RD	0050	45.05	1		00006540	R-2	0009	2	HADDOCK, WILLIAM A & ANN V
40 OLD SQUAN RD	0048	45.02	11		00006240	R-2	0009	2	HAYDU, BARBARA S
41 OLD SQUAN RD	0052	45.06	15.07			R-2		2	SPINNER, WILLIAM & MARCY
43 OLD SQUAN RD	0052	45.06	15.06		00006760	R-2	0009	2	MELE, JOSEPH III & ANNE BURRUS
OSBORN AVE	0032	35	25					15F	MANASQUAN VILLAGE TOWNHOUSE ASSO
5 OSBORN AVE	0031	34	5.01		00003990	R-2	0006	15D	HOLY TRINITY LUTHERAN CHURCH
6 OSBORN AVE	0031	35	1.01		00004030	R-2	0006	15D	HOLY TRINITY LUTHERAN CHURCH
12-1 OSBORN AVE	0033	35	25	C0001	00004258	B-1	5	2	SMITH, ALAN M & DEBRA A
12-2 OSBORN AVE	0033	35	25	C0002	00004259	B-1	5	2	BURROWS, JOYCE A
12-3 OSBORN AVE	0033	35	25	C0003	00004260	B-1	0006	2	EVEN-ESH, ALEXANDER & CHAIA
12-4 OSBORN AVE	0033	35	25	C0004	00004261	B-1	5	2	PARTON, GLENN & DOROTHY
12-5 OSBORN AVE	0033	35	25	C0005	00004262	B-1	5	2	VIEBROCK, CHRISTINE A
15 OSBORN AVE	0031	34	5.02		00004000	R-2	0006	15D	HOLY TRINITY LUTHERAN CHURCH
16-3 OSBORN AVE	0033	35	25	C0006	00004263	B-1	5	2	MARONEY, THOMAS P & ELIZABETH C
16-2 OSBORN AVE	0033	35	25	C0007	00004264	B-1	5	2	KITRICK, MARK G & ANNETTE
16-1 OSBORN AVE	0033	35	25	C0008	00004265	B-1	5	2	MCKENZIE TRUST AGREEMENT
19 OSBORN AVE	0031	34	6.02		00004020	R-2	0006	2	QUIGLEY, DENNIS & LAUREN
20-4 OSBORN AVE	0033	35	25	C0009	00004266	B-1	5	2	ROTTINO, MARY P
20-3 OSBORN AVE	0033	35	25	C0010	00004267	B-1	5	2	MORRIS, HARRY A
20-2 OSBORN AVE	0033	35	25	C0011	00004268	B-1	5	2	SANDILANDS, ROBERT & GLORIA
20-1 OSBORN AVE	0033	35	25	C0012	00004269	B-1	5	2	TUCKER, WILLIAM & BARBARA
23 OSBORN AVE	0031	34	6		00004010	R-2	0006	2	MONTEMARO, WILLIAM A
27 OSBORN AVE	0030	32	1.03		00003900	B-1	0006	15C	BOROUGH OF MANASQUAN
28 OSBORN AVE	0034	37	1		00004400	B-1	0006	4A	GELAY, THOMAS A SR

TAXING DISTRICT NO. 29 MANASQUAN BORO

COUNTY NO. 13 MONMOUTH

PROPERTY LOCATION	PAGE NO.	BLOCK NO.	LOT NO.	LOT QUALIF.	ACCOUNT NO.	ZONE	TAX MAP	PROP CLASS	NAME OF OWNER
53 OSBORN AVE	0037	39	13		00004750	R-2	0007	2	KLEIN, JUSTIN
57-57-1/2 OSBORN AVE	0037	39	14		00004760	R-2	0007	2	FOGEL, THOMAS
58 OSBORN AVE	0036	38	8		00004600	R-2	0007	2	STRUGIBENETTI, JESSICA & GRAMMER, R
61 OSBORN AVE	0037	39	15		00004770	R-2	0007	2	DALTON, WILLIAM & MAUREEN
65 OSBORN AVE	0037	39	16		00004780	R-2	0007	2	KAVAN, CHRISTOPHER & KAVAN, EVAN
66 OSBORN AVE	0036	38	7		00004590	R-2	0007	2	CHUANG, CATHERINE
11 PARKER AVE	0070	63	51.01		00009300	B-1	0012	4A	DEMPESEY, GEORGE R JR & CYNTHIA L
17 PARKER AVE	0070	63	50		00009290	R-2	0012	2	BENJAMIN, MICHAEL & BETH
21 PARKER AVE	0070	63	48		00009270	R-2	0012	2	DEMATO, CHRIS & CLAUDIA
22-22-1/2 PARKER AVE	0067	62	54.01		00008860	R-2	0012	2	MARAZITI, RHONDA
25 PARKER AVE	0069	63	46		00009250	R-2	0012	2	MCDONALD, MARSHALL D & ADRIENNE L
28 PARKER AVE	0067	62	56.01		00008870	R-2	0012	2	BRADY, TERENCE F & JANE E
29-29-1/2 PARKER AVE	0069	63	44		00009230	R-2	0012	2	BRUNNER, PAUL P & PATRICIA A
33 PARKER AVE	0069	63	42		00009210	R-2	0012	2	VERMEULEN, RICHARD F & COLLEEN R
34 PARKER AVE	0067	62	57		00008880	R-2	0012	2	FURBUSH, BRIAN & ROCHON, HEATHER
37 PARKER AVE	0069	63	40		00009190	R-2	0012	2	MAYER, PETER III & DEBBI J
38 PARKER AVE	0067	62	58.01		00008890	R-2	0012	2	HEGEL, TERRANCE & LAURA
40 PARKER AVE	0067	62	58.03		00008900	R-2	0012	2	WESTON, STEPHEN & KATHRYN
41 PARKER AVE	0069	63	38		00009180	R-2	0012	2	MALMBERG, GLENN A & CORINNE R
44 PARKER AVE	0067	62	59.03		00008910	R-2	0012	2	THOMPSON, JUSTIN J & DEVON
45 PARKER AVE	0069	63	36		00009160	R-2	0012	2	CAFIERO, MICHAEL A III & TARA
48 PARKER AVE	0067	62	60.02		00008920	R-2	0012	2	SCHAAD, MATTHEW & SUANNE
49 PARKER AVE	0069	63	34		00009140	R-2	0012	2	FOSTER, CHARLOTTE J
52 PARKER AVE	0066	62	23.01		00008830	R-2	0012	2	MOPSICK, NORMAN & LOUANN
53 PARKER AVE	0069	63	32		00009130	R-2	0012	2	CAMPI, CORINNE
56 PARKER AVE	0066	62	22.01		00008820	R-2	0012	2	THOMAS, RICHARD H & DEBORAH L
57 PARKER AVE	0068	63	30		00009110	R-2	0012	2	EASTON, DONALD & ELLEN R
60 PARKER AVE	0066	62	21.01		00008810	R-2	0012	2	60 PARKER AVE, LLC & LAMB, MARION E
61 PARKER AVE	0068	63	28		00009090	R-2	0012	2	SCIMECA, COLLEEN
65 PARKER AVE	0068	63	26		00009070	R-2	0012	2	DONADEO, JOHN J & JACQUELINE
66 PARKER AVE	0066	62	20.01		00008800	R-2	0012	2	MANGAN, MICHAEL W
69 PARKER AVE	0068	63	24		00009050	R-2	0012	2	KUKODA, MATTHEW & LISA
70 PARKER AVE	0067	62	65		00008930	R-2	0012	2	CLAYTON, THOMAS C & MAUREEN E
74 PARKER AVE	0067	62	66		00008940	R-2	0012	2	RLH SQUAN HOLDINGS, LLC
75 PARKER AVE	0068	63	20.04		00009020	R-2	0012	2	KLAG, MICHAEL & KAREN
78 PARKER AVE	0066	62	24.01		00008840	R-2	0012	2	REIDY, MARY W REVOCABLE TRUST
81 PARKER AVE	0063	60	78.01		00008410	R-2	0011	2	SCHANCK, MARK PETER & LISA KAY
84 PARKER AVE	0067	62	25.01		00008850	R-2	0012	2	BRADLEY, DEREK & MAURA
87 PARKER AVE	0063	60	77		00008400	R-2	0011	2	MCCARTHY, DANIEL & MEGHAN L
88 PARKER AVE	0064	61	60.04		00008520	R-2	0011	2	TRENGROVE, JOHN T JR & DONNA L
90 PARKER AVE	0064	61	71		00008530	R-2	0011	2	EDWARDS, LAURIE E
91 PARKER AVE	0063	60	76		00008390	R-2	0011	2	GORDAN, SEAN MICHAEL & GORDON, KATH
92 PARKER AVE	0064	61	72		00008540	R-2	0011	2	CHROBACK, BRADFORD
94 PARKER AVE	0064	61	73		00008550	R-2	0011	2	HELFRICH, ANNE CHRISTINE
95 PARKER AVE	0063	60	75		00008380	R-2	0011	2	RAMGE, MATTHEW & TISHA
98 PARKER AVE	0064	61	7.01		00008460	R-2	0011	2	98 PARKER AVE, LLC
99-99-1/2 PARKER AVE	0063	60	74		00008370	R-2	0011	2	99 PARKER AVE INC C/O DUNWOODY
100 PARKER AVE	0064	61	8		00008470	R-2	0011	2	HAGAMAN, AUSTIN R & LUDEMANN, MEGHA
111 PARKER AVE	0063	60	1.01		00008340	R-2	0011	15F	VOLUNTEER ENGINE CO NO 2 INC
121 PARKER AVE	0063	60	5.01		00008350	B-3	0011	4A	BLUE LOBSTER ENT LLC, C/O SURF TACO
125 PARKER AVE	0063	60	6.05		00008360	B-3	0011	4A	TRW PROPERTIES, LLC C/O WHITE
129 PARKER AVE	0062	58.02	1.01		00008270	B-3	0011	4B	TRW PROPERTIES, LLC C/O WHITE
145 PARKER AVE	0062	58.02	1.02		00008260	B-3	0011	15C	BOROUGH OF MANASQUAN
151 PARKER AVE	0062	58.01	2		00008250	B-3	0011	15C	BOROUGH OF MANASQUAN
187 PARKER AVE	0052	47	23.05		00006840	B-3	0010	4A	S & B ASSOC, LP C/O BEACHTREE
197 PARKER AVE	0058	51	20.03		00007640	R-M	0010	4C	MANASQUAN VILLAGE APARTMENTS, LLC
200 PARKER AVE	0059	56	38		00007830	I	9.01	15F	STORAGE DEPOT ASS'N C/O SCHWIER, H
200 PARKER AVE UNIT 1	0059	56	38	C0001	00007830	I	1001	4A	SANTOS BROS PAINTING, LLC
200 PARKER AVE UNIT 2	0059	56	38	C0002	00007840	I	1001	4A	BLANK, GARY A & CATHERINE
200 PARKER AVE UNIT 3	0059	56	38	C0003	00007850	I	1001	4A	BELLO, MARY JANE
200 PARKER AVE UNIT 4	0059	56	38	C0004	00007860	I	1001	4A	ZILIOI, TARA R & PALLITTO, JENNIFE
200 PARKER AVE UNIT 5	0059	56	38	C0005	00007870	I	1001	4A	BELLO, MARY JANE
200 PARKER AVE UNIT 6	0059	56	38	C0006	00007880	I	1001	4A	THOMPSON, DIANE C
200 PARKER AVE UNIT 7	0060	56	38	C0007	00007890	I	1001	4A	BWB REALTY, LLC
200 PARKER AVE UNIT 8	0060	56	38	C0008	00007900	I	1001	4A	HYDE, RICHARD S & ROBERT R III
200 PARKER AVE UNIT 9	0060	56	38	C0009	00007910	I	1001	4A	ZILIOI, TARA R & PALLITTO, JENNIFE
200 PARKER AVE UNIT 10	0060	56	38	C0010	000079200	I	1001	4A	HERBERT, JOHN W JR & SANDRA L
200 PARKER AVE UNIT 11	0060	56	38	C0011	00007930	I	1001	4A	SCIMECA, GARY & LAUREN L

TAXING DISTRICT NO. 29 MANASQUAN BORO

COUNTY NO. 13 MONMOUTH

PROPERTY LOCATION	PAGE NO.	BLOCK NO.	LOT NO.	LOT QUALIF.	ACCOUNT NO.	ZONE	TAX MAP	PROP CLASS	NAME OF OWNER
200 PARKER AVE UNIT 12	0060	56	38	C0012	00007940	I	1001	4A	SCIMECA, GARY & LAUREN L
200 PARKER AVE UNIT 13	0060	56	38	C0013	00007950	I	1001	4A	BWB REALTY, LLC
200 PARKER AVE UNIT 14	0060	56	38	C0014	00007960	I	1001	4A	THOMPSON, DIANE C
200 PARKER AVE UNIT 15	0060	56	38	C0015	00007970	I	1001	4A	THOMPSON, DIANE C
200 PARKER AVE UNIT 16	0060	56	38	C0016	00007980	I	1001	4A	STERLING CAIN, LLC C/O SCHWIER
200 PARKER AVE UNIT 17	0060	56	38	C0017	00007990	I	1001	4A	STERLING CAIN, LLC
200 PARKER AVE UNIT 18	0060	56	38	C0018	00008000	I	1001	4A	HUBER EDUCATIONAL TRUST C/O CALHOUN
200 PARKER AVE UNIT 19	0060	56	38	C0019	00008010	I	1001	4A	TAWGIN, JOHN SHAWN
200 PARKER AVE UNIT 20	0060	56	38	C0020	00008020	I	1001	4A	208 PROPERTIES, LLC
200 PARKER AVE UNIT 21	0061	56	38	C0021	00008030	I	1001	4A	SCHWIER, PHILLIP
200 PARKER AVE UNIT 22	0061	56	38	C0022	00008040	I	1001	4A	THOMPSON, JAMES L & DIANE C
200 PARKER AVE UNIT 23	0061	56	38	C0023	00008050	I	1001	4A	WERTZ, JAN
200 PARKER AVE UNIT 24	0061	56	38	C0024	00008060	I	1001	4A	THORN, RAYMOND A
200 PARKER AVE UNIT 25	0061	56	38	C0025	00008070	I	1001	4A	DISTINCTIVE PROPERTY III, LLC
200 PARKER AVE UNIT 26	0061	56	38	C0026	00008080	I	1001	4A	ZILIOLO, TARA R & PALLITTO, JENNIFE
200 PARKER AVE UNIT 27	0061	56	38	C0027	00008090	I	1001	4A	SCHWIER, PHILLIP C & HENRY S
200 PARKER AVE UNIT 28	0061	56	38	C0028	00008100	I	1001	4A	SCHWIER, PHILLIP C & KAREN F
200 PARKER AVE UNIT 29	0061	56	38	C0029	00008110	I	1001	4A	LIPPERT, DIANE B
200 PARKER AVE UNIT 30	0061	56	38	C0030	00008120	I	1001	4A	ROBERTS, JOHN C & CHERYL A
200 PARKER AVE UNIT 31	0061	56	38	C0031	00008130	I	1001	4A	BASILE, JOHN
200 PARKER AVE UNIT 32	0061	56	38	C0032	00008140	I	1001	4A	SCHWIER, PHILLIP
200 PARKER AVE UNIT 33	0061	56	38	C0033	00008150	I	1001	4A	B W B REALTY LLC
200 PARKER AVE UNIT 34	0061	56	38	C0034	00008160	I	1001	4A	BERMINGHAM, DEBRA
200 PARKER AVE UNIT 35	0062	56	38	C0035	00008170	I	1001	4A	BERMINGHAM, DEBRA
200 PARKER AVE UNIT 36	0062	56	38	C0036	00008180	I	1001	4A	PETTIT, RICHARD R & LINDA J
200 PARKER AVE UNIT 37	0062	56	38	C0037	00008190	I	1001	4A	HARRIS, JOHN & HARRIS, CLARENCE
200 PARKER AVE	0062	56	38	B01	00007630	I	9.01	4A	STORAGE DEPOT C/O OUTFRONT MEDIA
209 PARKER AVE	0058	51	18.03			B-3	0010	4A	MORAN, FRANCIS J & MARIE E
213 PARKER AVE	0058	51	17.01		00007620	B-3	0010	4A	MORAN, FRANCIS J & MARIE E
217 PARKER AVE	0058	51	16.03		00007610	B-3	0010	2	PARKER 71, LLC
218 PARKER AVE	0058	52	33.01		00007680	I	0010	4A	LUKOIL NORTH AMERICA, LLC
221-221-1/2 PARKER AVE	0058	51	15.03		00007600	B-3	0010	4A	Z & V REALTY C/O KORN, VILI
224 PARKER AVE	0058	52	38.01		00007690	I	0010	4A	DUNPHEY-SMITH COMPANY
228 PARKER AVE	0058	52	46.01		00007710	I	0010	4A	PISANI, ERNEST
231 PARKER AVE	0057	51	13.04		00007590	B-3	0010	4A	A-FIVE PARTNERS, LLC C/O AHERN'S
232 PARKER AVE	0058	52	48.01		00007720	B-3	0010	4A	LAIRD FAMILY LIMITED PARTNERSHIP
235 PARKER AVE	0057	51	11.04		00007580	B-3	0010	4A	SGMRE, LLC
240 PARKER AVE	0058	52	50.01		00007730	B-3	0010	4A	PARKER 240, LLC
245 PARKER AVE	0057	51	8.03		00007570	B-3	0010	4A	245 PARKER AVE, LLC
248 PARKER AVE	0058	52	52.01		00007740	B-3	0010	4A	JANKEE GROCERY, INC
252-254-256 PARKER AVE	0058	52	5.03		00007660	B-3	10	4A	ALTERNATIVE APPROACHES, LLC
260 PARKER AVE	0058	52	5.01		00007650	B-3	0010	4A	ALTERNATIVE APPROACHES, LLC
261 PARKER AVE	0057	51	2.05		00007560	B-3	0010	4A	261 PARKER AVE, LLC C/O DELUCIA, J
2 PEARCE CT	0168	155	1.01		00022430	R-3	0025	2	PEARCE SQUAN, LLC C/O CIERI, RONALD
4 PEARCE CT	0168	155	1.02		00022440	R-3	0025	2	CONCA, FRANK A & CARMELLA A
6 PEARCE CT	0168	155	2.02		00022450	R-3	0025	2	KRESS, ROBERT & ANN MARIE
10 PEARCE AVE	0067	63	1.01		00008950	R-2	0012	2	MULLIGAN, SHAWN & LORA
10 PEARCE CT	0168	155	4.02		00022470	R-3	0025	2	DATTILO, MARY T
11 PEARCE AVE	0070	64	2		00009330	B-1	0012	2	BRADENTON BEACH DEVELOPMENT, LLC
12 PEARCE CT	0168	155	5		00022480	R-3	0025	2	DATTILO, DENNIS
13 PEARCE AVE	0070	64	3		00009340	B-1	0012	4A	126 MAIN STREET, LLC
14 PEARCE CT	0168	155	6		00022490	R-3	0025	2	LANGDON, JOHN & DEBORAH
16 PEARCE CT	0169	155	7		00022500	R-3	0025	2	ZANETTI LIVING TRUSTS
18 PEARCE AVE	0070	63	49		00009280	R-2	0012	2	PENCINGER, DONALD & ELIZABETH
20 PEARCE CT	0169	155	8		00022510	R-3	0025	2	BOUBLIS, DANIEL & RANDI
21 PEARCE AVE	0070	64	4		00009350	R-2	0012	2	BRADY, JANE H
22 PEARCE AVE	0069	63	47		00009260	R-2	0012	2	ERRIGO, ERNEST & MARIAN
22 PEARCE CT	0169	155	9		00022520	R-3	0025	2	DITULLIO, COURTNEY
24 PEARCE CT	0169	155	10		00022530	R-3	0025	2	CASILLAS, MARIE
25 PEARCE AVE	0070	64	5		00009360	R-2	0012	2	RUCCI, MICHELLE A
26 PEARCE AVE	0069	63	45		00009240	R-2	0012	2	EDELSTEIN, ELIZABETH
26 PEARCE CT	0169	155	11		00022540	R-3	0025	2	STOMA, PETER H & MEREDITH K
29 PEARCE AVE	0070	64	6		00009370	R-2	0012	2	BROWN, DUSTIN C & JESSICA L
30 PEARCE AVE	0069	63	43		00009220	R-2	0012	2	QUIGLEY, JILL M & CHRISTOPHER V
33 PEARCE AVE	0070	64	7		00009380	R-2	0012	2	SERRATELLI, ARCHIBALD A JR & JOAN D
34 PEARCE AVE	0069	63	41		00009200	R-2	0012	2	DARATA, JANNE
34 PEARCE CT	0169	156	9		00022620	R-3	0025	2	FARRUGIA, SUSAN & ANTHONY SR
35 PEARCE CT	0172	157	27		00022990	R-2	0025	2	BOZZOMO, FRANK A & CHRISTINE

TAXING DISTRICT NO. 29 MANASQUAN BORO

COUNTY NO. 13 MONMOUTH

PROPERTY LOCATION	PAGE NO.	BLOCK NO.	LOT NO.	LOT QUALIF.	ACCOUNT NO.	ZONE	TAX MAP	PROP CLASS	NAME OF OWNER
36 PEARCE CT	0169	156	8		00022610	R-3	0025	2	SHEERIN, JAMES A JR, LORRAINE & JENNA
37-37-1/2 PEARCE AVE	0070	64	8		00009390	R-2	0012	2	BRENNAN, ANDREW & ANDREA
37 PEARCE CT	0172	157	26		00022980	R-2	0025	2	DEPASQUALE, DANIEL, RONALD & CLAUDIA
38 PEARCE AVE	0069	63	37.01		00009170	R-2	0012	2	JACKWICZ, JOHN & KELLY
38 PEARCE CT	0169	156	7		00022600	R-3	0025	2	PERRY, MICHAEL & SUSAN
39 PEARCE AVE	0070	64	9		00009400	R-2	0012	2	WALTSK, ANNE C
39 PEARCE CT	0172	157	25		00022970	R-2	0025	2	KRAUSS, CAROL A
40 PEARCE CT	0169	156	6		00022590	R-3	0025	2	MAHER, TIMOTHY & SUZANNE
41 PEARCE CT	0172	157	24		00022960	R-2	0025	2	MCQUEEN, CHAD R & ANGELA
42 PEARCE CT	0169	156	5		00022580	R-3	0025	2	SHEPPARD, MARK M & LYNN A, CO-TRUSTE
43 PEARCE AVE	0071	64	10		00009410	R-2	0012	2	ENERSON, DOROTHY
43 PEARCE CT	0172	157	23		00022950	R-2	0025	2	BATEMAN, THOMAS R & KATHERINE R
46 PEARCE AVE	0069	63	35		00009150	R-2	0012	2	BRASH, LAURA L
46 PEARCE CT	0169	156	3.01		00022570	R-3	0025	2	PETERSEN, CHARLOTTE M
49 PEARCE AVE	0071	64	11		00009420	R-2	0012	2	WHITE, JOHN F JR & DIANA M
50 PEARCE AVE	0068	63	31.01		00009120	R-2	0012	2	STARR, ROBERT W & SUSAN C
51 PEARCE AVE	0071	64	12		00009430	R-2	0012	2	CARTER, JOANNE M
54 PEARCE AVE	0068	63	29		00009100	R-2	0012	2	SCHROEDER, RICHARD ERIC
57 PEARCE AVE	0071	64	13		00009440	R-2	0012	2	BRYNDZA, JOHN & KATELYN
58 PEARCE AVE	0068	63	27		00009080	R-2	0012	2	PETTIT, DAVID R & PATRICIA M
61 PEARCE AVE	0071	64	14		00009450	R-2	0012	2	CANNIZZARO, KALI H
62 PEARCE AVE	0068	63	25		00009060	R-2	0012	2	CONFORTI, MICHAEL J, TRUSTEES, ETAL
65 PEARCE AVE	0071	64	15		00009460	R-2	0012	2	MULLIGAN, SHAWN F
66 PEARCE AVE	0068	63	23		00009040	R-2	0012	2	MCHUGH, JOSEPH & JANETTE
69 PEARCE AVE	0071	64	16		00009470	R-2	0012	2	CARABETTA, NICHOLAS A III & KERIANNE
70 PEARCE AVE	0068	63	21		00009030	R-2	0012	1	MARGARET P RUBANO LIVING TRUST
73 PEARCE AVE	0071	64	17		00009480	R-2	0012	2	MCCARTNEY, JAMES & TARA
81 PEARCE AVE	0063	59	3.01		00008310	R-2	0011	2	KILBRIDE, ROBERT & KATHERINE
82 PEARCE AVE	0063	60	79.03		00008430	R-2	0011	2	BAUER, THOMAS B & JACQUELINE
84 PEARCE AVE	0064	60	82		00008440	R-2	0011	2	BAUER, JACQUELINE
85 PEARCE AVE	0062	58	1.06		00008240	R-2	0011	2	MCCARREN, PATRICK G & SUZANNE
88 PEARCE AVE	0064	60	83		00008450	R-2	0011	2	BAUER, JACQUELINE
89 PEARCE AVE	0062	58	1.05		00008230	R-2	0011	2	JENSEN, JOHN & ROSARIO
93 PEARCE AVE	0062	58	1.04		00008220	B-3	0011	15C	BOROUGH OF MANASQUAN
550 PERCH AVE	0235	186.03	8		00031650	R-3	0033	2	SCOTT, THOMAS W
551 PERCH AVE	0234	186.02	10		00031470	R-3	0033	2	HERNANDEZ, LUIS
552 PERCH AVE	0235	186.03	9		00031660	R-3	0033	2	GARTLAND, RICHARD & KEELTY, KAREN
553 PERCH AVE	0234	186.02	9		00031460	R-3	0033	2	FORD, JAMES & TERESA JOINT REVOC TRUST
555 PERCH AVE	0234	186.02	8		00031450	R-3	0033	2	555 PERCH AVENUE
556 PERCH AVE	0235	186.03	10		00031670	R-3	0033	2	CARROLL, MARY DIANA TRUST
559 PERCH AVE	0233	186.02	7		00031440	R-3	0033	1	MAHER, WILLIAM E & LINDA
560 PERCH AVE	0235	186.03	11		00031680	R-3	0033	2	OOSTERHEERT, ANDREW M & RYAN M
563 PERCH AVE	0233	186.02	6		00031430	R-3	0033	2	DIANA, MARTHA B
564 PERCH AVE	0235	186.03	12		00031690	R-3	0033	2	SIEVERDING, ERIK C & AMBROSIO, ANNE
565 PERCH AVE	0233	186.02	5		00031420	R-3	0033	2	SISLER, LOUIS A JR & SOPHIE D
566 PERCH AVE	0235	186.03	13		00031700	R-3	0033	2	SIEVERDING, ERIK & AMBROSIO, ANNE
568 PERCH AVE	0235	186.03	14		00031710	R-3	0033	2	ROSSMAN, ERIC J & LYNN
569 PERCH AVE	0233	186.02	3		00031400	R-3	0033	2	LODGE AT FISHERMAN'S COVE, LLC
569-1/2 PERCH AVE	0233	186.02	4		00031410	R-3	0033	2	FRESCO, MICHELLE & FAULBORN, MARTIN
573 PERCH AVE	0233	186.02	1		00031370	R-3	0033	2	GALLOWAY, ANDREW & GALLOWAY, EDITH
573-1/2 PERCH AVE	0233	186.02	2		00031390	R-3	0033	2	MCNEE, KATHLEEN
574 PERCH AVE	0235	186.03	15		00031720	R-3	0033	2	VISCEGLIA, FRANK D JR & SANDRA A
255 PERRINE BLVD	0092	75.01	1.01		00012100	CON	0016	15C	BOROUGH OF MANASQUAN
264 PERRINE BLVD	0093	79	1.01		00012260	R-2	0016	2	CASELLA, JOSEPH & LINDA
265 PERRINE BLVD	0092	76	1.03		00012120	R-2	0016	2	PARKHILL, MICHAEL & ANDREA, TRUSTEES
270 PERRINE BLVD	0093	79	4.01		00012270	R-2	0016	2	CLEFFI, TODD & CHRISTINE
276 PERRINE BLVD	0093	79	7		00012280	R-2	0016	2	ROSSINOW, SETH & MARY SUSAN
279 PERRINE BLVD	0092	76	4.02		00012130	R-2	0016	2	WALTSK, JOHN W & MARYANNE
280 PERRINE BLVD	0094	79	9		00012290	R-2	0016	2	LOZINSKI, THOMAS C
283 PERRINE BLVD	0092	76	7.04		00012140	R-2	0016	2	KEENAN, LINDA
287 PERRINE BLVD	0093	76	8.02		00012150	R-2	0016	2	ANDERSON, EDWARD L & CAROL
288 PERRINE BLVD	0142	129	3		00018800	R-2	0022	2	SNYDER, JOHN & EMILY
292 PERRINE BLVD	0142	129	5		00018810	R-2	0022	2	JOST, PERRY W & LISA B
293 PERRINE BLVD	0144	131	6.01		00019110	R-2	0022	2	JOST, PERRY W
296 PERRINE BLVD	0142	129	7.01		00018820	R-2	0022	2	PELLIGRA, JOHN P & SUSAN L
297 PERRINE BLVD	0144	131	7.01		00019120	R-2	0022	2	PELLIGRA, JOHN P & SUSAN L
300 PERRINE BLVD	0142	129	9		00018830	R-2	0022	2	MASTERSON, EILEEN
301 PERRINE BLVD	0144	131	9		00019130	R-2	0022	2	GLIMMER BAY SLIPS, LLC

TAXING DISTRICT NO. 29 MANASQUAN BORO

COUNTY NO. 13 MONMOUTH

PROPERTY LOCATION	PAGE NO.	BLOCK NO.	LOT NO.	LOT QUALIF.	ACCOUNT NO.	ZONE	TAX MAP	PROP CLASS	NAME OF OWNER
306 PERRINE BLVD	0142	129	11.01		00018840	R-2	0022	1	TRESNAN, JANE M
307 PERRINE BLVD	0144	131	11.01		00019140	R-2	0022	2	GLIMMER BAY SLIPS, LLC
309 PERRINE BLVD	0144	131	15.01		00019150	R-2	0022	2	MICHAEL CHRIS ON THE GLIMMER GLASS
314 PERRINE BLVD	0141	128	1		00018680	R-2	0022	2	LUCIBELLO, MARTIN & DALE
315 PERRINE BLVD	0144	131	17		00019160	R-2	0022	2	CROSS CREEK ESTATES CORPORATION
319 PERRINE BLVD	0144	131	18		00019170	R-2	0022	4A	HANSON, JANE C W
320 PERRINE BLVD	0141	128	3.01		00018690	R-2	0022	2	DEPAUL, RICHARD & MARGARET
324 PERRINE BLVD	0141	128	6		00018700	R-2	0022	2	CLIFFORD, JOHN M
330 PERRINE BLVD	0141	128	8.01		00018710	R-2	0022	2	GUNTHER, GAIL
331 PERRINE BLVD	0144	131	22		00019180	R-2	0022	2	GUNTHER, GAIL
336 PERRINE BLVD	0141	128	11		00018720	R-2	0022	2	MARGARET DICKSON IRREVOCABLE FAMILY
337 PERRINE BLVD	0145	131	24.01		00019190	R-2	0022	1	GUNTHER, GAIL
340 PERRINE BLVD	0141	128	13		00018730	R-2	0022	2	HYLDAHL, MOLLIE ANN
341 PERRINE BLVD	0145	131	25.03		00019200	R-2	0022	2	GLIMMER GLASS HARBOR MARINA, LLC
344 PERRINE BLVD	0143	130	7		00018960	R-2	0022	2	CARLSON, RICHARD & KATHY
347 PERRINE BLVD	0145	131	29.02		00019210	R-2	0022	2	AHB DEV CORP C/O HILLA, ALAN SR
350 PERRINE BLVD	0143	130	9.01		00018970	R-2	0022	2	GLEASON, SEAN & DEBRA
351 PERRINE BLVD	0145	131	32.02		00019220	R-2	0022	2	GLEASON, SEAN & DEBRA
356 PERRINE BLVD	0143	130	12.01		00018980	R-2	0022	2	MENDLEN, MARK
357 PERRINE BLVD	0145	131	34.01		00019230	R-2	0022	2	MENDLEN, MARK
360 PERRINE BLVD	0143	130	15		00018990	R-2	0022	2	ETN REALTY, LLC
361 PERRINE BLVD	0145	131	35		00019240	R-2	0022	2	ETN REALTY, LLC C/O EVELYN VALDEON
364 PERRINE BLVD	0143	130	17.01		00019000	R-2	0022	2	PHARO, VIRGINIA
365 PERRINE BLVD	0145	131	37.01		00019250	R-2	0022	2	PHARO, VIRGINIA
368 PERRINE BLVD	0143	130	18.02		00019010	R-2	0022	2	GOETZ, PETER A & CATHERINE M
369 PERRINE BLVD	0145	131	38.02		00019260	R-2	0022	2	KPG MARINA, LLC
372 PERRINE BLVD	0143	130	20.02		00019020	R-2	0022	2	LUTHER, BRIAN
373 PERRINE BLVD	0145	131	40.01		00019270	R-2	0022	2	LUTHER, BRIAN
376 PERRINE BLVD	0143	130	20.03		00019030	R-2	0022	2	SCIME, EUGENE LOWELL & JENNIFER A
377 PERRINE BLVD	0145	131	42.01		00019280	R-2	0022	2	SCIME, EUGENE LOWELL & JENNIFER A
380 PERRINE BLVD	0143	130	23		00019040	R-2	0022	2	FARRELL, MICHAEL JAMES & JESSICA BE
381 PERRINE BLVD	0145	131	43		00019290	R-2	0022	2	MOLLIKA, VINCENT L & MARIA O
383 PERRINE BLVD	0145	131	45.01		00019300	R-2	0022	2	FRANCESCO FAMILY DOCS, LLC
386 PERRINE BLVD	0146	133	1.01		00019390	R-2	0023	2	BROWN, RAYMOND A & ROSEANN W
387 PERRINE BLVD	0147	134	1.01		00019560	R-2	0023	2	BROWN, RAYMOND A & ROSEANN W
390 PERRINE BLVD	0146	133	3.01		00019400	R-2	0023	2	BONNER, MICHAEL & PICCOLO, KIM
391 PERRINE BLVD	0147	134	3.03		00019570	R-2	0023	2	JEAN V LLC C/O ABRAM VOORHEES
393 PERRINE BLVD	0147	134	6		00019580	R-2	0023	2	SOCIETA IMMOBILIARE, LLC
394 PERRINE BLVD	0146	133	6.01		00019410	R-2	0023	2	WIGHT, RICHARD W & LEA C
395 PERRINE BLVD	0147	134	7		00019590	R-2	0023	2	PERRINE FUNDING, LLC C/O WIGHT, R
397 PERRINE BLVD	0147	134	8		00019600	R-2	0023	2	PERRINE FUNDING, LLC C/O WIGHT, R
400 PERRINE BLVD	0146	133	9		00019420	R-2	0023	2	SEELIGER, CELESTINA & WILLIAM
401 PERRINE BLVD	0148	134	9.03		00019610	R-2	0023	2	MILLAS, GEORGE & FRANCES
402 PERRINE BLVD	0146	133	11		00019430	R-2	0023	1	MORAN, FRANCIS J & MARIE E
403 PERRINE BLVD	0148	134	11		00019620	R-2	0023	2	MORAN, FRANCIS J & MARIE E
404 PERRINE BLVD	0146	133	12		00019440	R-2	0023	2	GEIGER, KATHERINE E, ETAL
405 PERRINE BLVD	0148	134	12		00019630	R-2	0023	2	GEIGER, JAMES F & KATHERINE
408 PERRINE BLVD	0146	133	13		00019450	R-2	0023	2	DOLAN, MICHAEL & JENNIFER
409 PERRINE BLVD	0148	134	13		00019640	R-2	0023	2	DOLAN, MICHAEL & JENNIFER
414 PERRINE BLVD	0146	133	15.01		00019460	R-2	0023	2	MULLIGAN, GREGORY & SUSANNE
415 PERRINE BLVD	0148	134	15.01		00019650	R-2	0023	2	MULLIGAN, GREGORY & SUSANNE
416 PERRINE BLVD	0147	133	17.01		00019470	R-2	0023	2	GRUNDER, ROBERT & ALICE
417 PERRINE BLVD	0148	134	17.01		00019660	R-2	0023	2	BOB GRUNDERS DOCKAGE, LLC
455 PERRINE BLVD	0152	139	31		00020220	R-2	0024	15C	BOROUGH OF MANASQUAN
490 PERRINE BLVD	0155	143	5.03		00020660	R-2	0024	2	CRONIN, PHILLIP H & GAIL S
500 PERRINE BLVD	0155	143	7.01		00020670	R-2	0024	2	CARMAN, DEAN & DONNA M
504 PERRINE BLVD	0156	143	8.01		00020680	R-2	0024	2	CARMAN, ELAINE B
505 PERRINE BLVD	0156	144	4		00020780	R-2	0024	2	JOHNSTON, RONALD H
509 PERRINE BLVD	0156	144	2		00020770	R-2	0024	2	MONAGHAN, ROSEMARY EST
513 PERRINE BLVD	0156	144	1.02		00020760	R-2	0024	2	MONAGHAN, SUSAN, ETAL
517 PERRINE BLVD	0156	144	1.01		00020750	R-2	0024	2	COLLINSON, ROBERT JR & TARA
518 PERRINE BLVD	0158	146	16.01		00020970	R-2	0024	2	BUDZEK, MICHAEL%JAY ZIZNEWSKI, ESQ
519 PERRINE BLVD	0157	145	1.04		00020820	R-2	0024	2	LOVELY, MARY R.
521 PERRINE BLVD	0156	145	1.03		00020810	R-2	0024	2	ZELEHOSKI, STANLEY J & CASSANDRA G
522 PERRINE BLVD	0158	146	15		00020960	R-2	0024	2	IPPOLITO, JOHN J JR & ANNETTE
523 PERRINE BLVD	0156	145	1.02		00020800	R-2	0024	2	PHILLIPS, KEVIN & KENDRA
525 PERRINE BLVD	0156	145	1.01		00020790	R-2	0024	2	GONZALEZ, TRACI MICHELLE
9 PERSHING AVE	0165	152	11		00022010	R-3	0025	2	9 PERSHING AVE CO.

TAXING DISTRICT NO. 29 MANASQUAN BORO

COUNTY NO. 13 MONMOUTH

PROPERTY LOCATION	PAGE NO.	BLOCK NO.	LOT NO.	LOT QUALIF.	ACCOUNT NO.	ZONE	TAX MAP	PROP CLASS	NAME OF OWNER
10 PERSHING AVE	0167	153	19.01		00022260	R-3	0025	2	PEREZ, VICENTE & LUZ M
11 PERSHING AVE	0165	152	10		00022000	R-3	0025	2	CHIAZZO, ANGELO & SANDRA
12 PERSHING AVE	0167	153	18		00022250	R-3	0025	2	MCNIFF, SHAWN M & MARIA
13 PERSHING AVE	0165	152	9		00021990	R-3	0025	2	WEISS, BRAD A & JODI & ERIC
14 PERSHING AVE	0167	153	17		00022240	R-3	0025	2	RUTKOWSKI, ERIC & KATHARINE
15 PERSHING AVE	0165	152	8		00021980	R-3	0025	2	BELLOG, DENISE
16 PERSHING AVE	0167	153	16		00022230	R-3	0025	2	ROGOFF, MARC J & MARY ALICE
18 PERSHING AVE	0167	153	15		00022220	R-3	0025	2	FOLEY, MARY J
19 PERSHING AVE	0165	152	7		00021970	R-3	0025	2	TRISCHITTA, JOHN R & ROSEANNE
20 PERSHING AVE	0167	153	14		00022210	R-3	0025	2	PIETRUCHA, VINCENT
3 PICKELL ALLEY	0193	169.06	54		00025910	R-3	0028	2	LEISCHNER, STEVEN & JACKLYN S
5 PICKELL ALLEY	0193	169.06	55		00025920	R-3	0028	2	HARRIS, JEFFREY J & THERESA G TRUSTS
7 PICKELL ALLEY	0193	169.06	56		00025930	R-3	0028	1	CARR, LIAM & SUZANNA M
550 PIKE AVE	0229	184.05	16		00030850	R-3	0032	2	WAGNER, ROBERT CHARLES & DEBRA ANN
551 PIKE AVE	0226	184.03	1		00030380	R-3	0032	2	DEMPSEY, GEORGE R JR & CYNTHIA L
552 PIKE AVE	0229	184.05	15		00030840	R-3	0032	2	COOLEY, THOMAS M & ANNE T
553 PIKE AVE	0226	184.03	2		00030390	R-3	0032	2	HILL, WILLIAM B
555 PIKE AVE	0226	184.03	3		00030400	R-3	0032	2	BROOMAN, DAVID J
556 PIKE AVE	0229	184.05	14		00030830	R-3	0032	2	CUPOLI, JOSEPH S, ETAL
559 PIKE AVE	0226	184.03	4		00030410	R-3	0032	2	CIAMPA, NICHOLAS A & JEAN
560 PIKE AVE	0229	184.05	13		00030820	R-3	0032	2	GUIDA, DEAN & KAREN M, TRUSTEES
563 PIKE AVE	0226	184.03	5		00030420	R-3	0032	2	DALTON FAMILY TRUST
564 PIKE AVE	0229	184.05	12		00030810	R-3	0032	2	BROWN, ROBERT J & REBECCA L
565 PIKE AVE	0226	184.03	6		00030430	R-3	0032	2	DAUM, MICHAEL R & ROBIN L
566 PIKE AVE	0229	184.05	11		00030800	R-3	0032	2	CLEFFI, TODD & CHRISTINE
569 PIKE AVE	0226	184.03	7		00030440	R-3	0032	2	DEGRAW, BRIAN D & STORTI, JACQUELIN
573 PIKE AVE	0227	184.03	8		00030450	R-3	0032	2	DUFFY, JAMES & PENNY
574 PIKE AVE	0229	184.05	9.01		00030780	R-3	0032	2	VODOFSKY QPR TSTS; SIGALOW&VODOFSKY
253 PINE AVE	0095	80	28		00012480	R-2	0017	2	NILAND, MICHAEL
256 PINE AVE	0099	85	4.01		00012980	R-2	0017	2	BENNER, JAMES & HUBER, JANE
257 PINE AVE	0095	80	26		00012470	R-2	0017	2	BRANCATO, JEROME & JONES, KAREN J
260 PINE AVE	0099	85	6.01		00012990	R-2	0017	2	BOYLE, JOHN T & MARY ELLEN
265 PINE AVE	0095	80	24		00012460	R-2	0017	2	PIZZILLO, ANTHONY & HEATHER
266 PINE AVE	0099	85	9.01		00013000	R-2	0017	2	CREEGAN, JOHN & PHILOMENA
269 PINE AVE	0095	80	22.01		00012450	R-2	0017	2	DRAWBAUGH, CHARLES & MARYBETH
271 PINE AVE	0095	80	20		00012440	R-2	0017	2	CORREIA, ELLIOTT A & MARY ELIZABETH
272 PINE AVE	0099	85	11.01		00013010	R-2	0017	2	STOFFELS, DANIELLE & GARETT
275 PINE AVE	0095	80	17.01		00012430	R-2	0017	1	MALLIN, BRIAN & LEIGH
276 PINE AVE	0099	85	14.01		00013020	R-2	0017	2	KOCZAN, CHRISTOPHER D & JACLYN
285 PINE AVE	0138	124	31		00018260	R-2	0022	2	FREEMAN, JOHN E & ERNST, MELISSA P
289 PINE AVE	0138	124	29		00018250	R-2	0022	2	SEYLER, JENNIFER
290 PINE AVE	0136	123	3.01		00018030	R-2	0022	2	SCAVONE, WILLIAM & MARIA
293 PINE AVE	0138	124	27		00018240	R-2	0022	2	LOVE, SUSAN
294 PINE AVE	0136	123	6.01		00018040	R-2	0022	2	ZALINSKI, ELAINE P
297 PINE AVE	0138	124	25		00018230	R-2	0022	2	HELFRICH, GERALD J & ELLEN E
300 PINE AVE	0136	123	9.01		00018050	R-2	0022	2	MCPHERSON, WILLIAM C
301 PINE AVE	0138	124	23.01		00018220	R-2	U101	2	DRISCOLL, TIMOTHY
305 PINE AVE	0137	124	20.01		00018210	R-2	0022	2	BURNS, WILLIAM F & LISA
306 PINE AVE	0136	123	12.01		00018060	R-2	0022	2	KHAMMAR, JOANNE
310 PINE AVE	0136	123	15		00018070	R-2	0022	2	PATON, MERCEDES B & PATON, CYNTHIA
311 PINE AVE	0137	124	17.01		00018200	R-2	0022	2	CONWAY, CHARLES J & NANCY K
316 PINE AVE	0135	122	1		00017890	R-2	0022	2	JOHN & BARBARA RYAN IRREVOCABLE TRS
320 PINE AVE	0135	122	3		00017900	R-2	0022	2	DICKSON, DONALD J & DOROTHY A
321 PINE AVE	0138	125	24		00018350	R-2	0022	2	KAINER, EVAN
324 PINE AVE	0135	122	5		00017910	R-2	0022	2	ST VINCENT RICHARD J., JR. TRUSTEE
327 PINE AVE	0138	125	21.01		00018340	R-2	0022	2	TATARSKI, JOSEPH S & NINA E
328 PINE AVE	0135	122	7		00017920	R-2	0022	2	WELLS, ROBERT D & JILL N
333 PINE AVE	0138	125	18.01		00018330	R-2	0022	2	SMITH, WILLIAM
334 PINE AVE	0135	122	9.01		00017930	R-2	0022	2	WOLFE, DAWN V & RICHARD T
339 PINE AVE	0138	125	15.01		00018320	R-2	0022	2	HIGGINS, CAROL J
345 PINE AVE	0140	126	39		00018540	R-2	0022	2	DECRESCENZO, ANTHONY
346 PINE AVE	0134	121	1.02		00017710	R-2	0022	2	LONG, MICHAEL J SR & KAREN E
349 PINE AVE	0140	126	37		00018530	R-2	0022	2	MEO, PHILIP P
350 PINE AVE	0134	121	4		00017720	R-2	0022	2	CLARKE, BARBARA J
353 PINE AVE	0140	126	35		00018520	R-2	0022	2	VAN DAM, SALLIE & KEVIN
354 PINE AVE	0134	121	6		00017730	R-2	0022	2	PYCH, MICHAEL R & MARY LOU
357 PINE AVE	0140	126	31.03		00018510	R-2	0022	2	MILLER, GREGG A & CARLOTTA M
360 PINE AVE	0134	121	8		00017740	R-2	0022	2	STEVENS, DAVID A & LAURA A

TAXING DISTRICT NO. 29 MANASQUAN BORO

COUNTY NO. 13 MONMOUTH

PROPERTY LOCATION	PAGE NO.	BLOCK NO.	LOT NO.	LOT QUALIF.	ACCOUNT NO.	ZONE	TAX MAP	PROP CLASS	NAME OF OWNER
361 PINE AVE	0140	126	31.02		00018500	R-2	0022	2	HALTON, THOMAS & SUSAN
364 PINE AVE	0134	121	10		00017750	R-2	0022	2	BRENNAN, MICHAEL J & DIANE E
365 PINE AVE	0139	126	28.01		00018490	R-2	0022	2	LAIRD, ELIZABETH A
368 PINE AVE	0134	121	12		00017760	R-2	0022	2	WHITE, CHRISTINE A
370 PINE AVE	0134	121	14		00017770	R-2	0022	2	ANKROM, LLOYD P
371 PINE AVE	0139	126	25.01		00018480	R-2	0022	2	SCHWARZ, WILFRED & LINDA
376 PINE AVE	0134	121	16.02		00017780	R-2	0022	2	CAPUTO, JOSEPH & DIANE
377 PINE AVE	0139	126	23		00018470	R-2	0022	2	SWIGGETT, JANE
384 PINE AVE	0152	140	1.01		00020230	R-2	0024	2	HARAMIJA, PATRICK
388 PINE AVE	0152	140	3		00020240	R-2	0024	2	BARBERA, ANTHONY & JOANNE
389 PINE AVE	0152	137	56		00020180	R-2	0024	2	ERNST, CHESTER N & NORMA M
391 PINE AVE	0152	137	54		00020170	R-2	0024	2	GERB, ADAM & RENEE
392 PINE AVE	0152	140	5.03		00020250	R-2	0024	2	BYRNES, RYAN & PALLADINO, ANNE
393 PINE AVE	0152	137	53.01		00020160	R-2	0024	2	MCCARREN, HELENA
396 PINE AVE	0153	140	8.01		00020260	R-2	0024	2	DUCHARME, NEIL & ROBIN
400 PINE AVE	0153	140	9		00020270	R-2	0024	2	FELDMAN GARY & LYNN REV TRUSTS
401 PINE AVE	0152	137	50.03		00020150	R-2	0024	2	MARINARO, FRANK & TRICIA ANNE
404 PINE AVE	0153	140	11.01		00020280	R-2	0024	2	LANGELLA, BARBARA C
405 PINE AVE	0152	137	48		00020140	R-2	0024	2	BURKE, CARL J & MARGARET
PINE AVE-CEDAR AVE	0153	140	13		00020290	R-2	0024	15C	BOROUGH OF MANASQUAN
5 1/2 WATSON PL	0157	146	10.02		00020920	R-2	0024	2	SCHMITT, DEB; SANKUS, CARIN & KRIST
550 POMPAÑO AVE	0223	182.03	16		00029940	R-3	0031	2	DANIEL, SEAN & BRITTANY
551 POMPAÑO AVE	0225	184.02	1		00030220	R-3	0032	2	FUNK, BRUCE & GAIL
552 POMPAÑO AVE	0223	182.03	15		00029930	R-3	0031	2	CRESITELLO, MICHAEL V, JR, ETAL, CO-TRU
553 POMPAÑO AVE	0225	184.02	2		00030230	R-3	0032	2	HOWARTH, SUSAN & WILLIAM; HESS, BAR
555 POMPAÑO AVE	0225	184.02	3		00030240	R-3	0032	2	MCCLOSKEY, ROBERT G & NANCY L
556 POMPAÑO AVE	0223	182.03	14		00029920	R-3	0031	2	PHILP, RYAN & MARIA
559 POMPAÑO AVE	0225	184.02	4		00030250	R-3	0032	2	PERRY, CHRISTOPHER M & SANDRA S
560 POMPAÑO AVE	0223	182.03	13		00029910	R-3	0031	2	MASCOLA, DALE R & SUSAN L
563 POMPAÑO AVE	0225	184.02	5		00030260	R-3	0032	2	ROMMEL, JAMES J & DOROTHY A
564 POMPAÑO AVE	0223	182.03	12		00029900	R-3	0031	2	FALKOWSKI, MICHAEL J & ELIZABETH N
565 POMPAÑO AVE	0225	184.02	6		00030270	R-3	0032	2	AREMAN, BRUCE & CATHLEEN A
566 POMPAÑO AVE	0223	182.03	11		00029890	R-3	0031	2	JAMES, D & ANEPETE, D & DRAGERT, S
568 POMPAÑO AVE	0222	182.03	10		00029880	R-3	0031	2	TARANTINO, JANE E & MICHAEL E
569 POMPAÑO AVE	0225	184.02	7		00030280	R-3	0032	1	APPLEGATE, TAYLOR S & LISA
573 POMPAÑO AVE	0225	184.02	8		00030290	R-3	0032	2	RADI, BRETT A & WORTMAN, KIMBERLY S
574 POMPAÑO AVE	0222	182.03	9		00029870	R-3	0031	2	SCOLNICK, BRUCE R & KATHRYN D
12 POTTER AVE N	0163	150	29		00021710	R-3	0025	2	CRAIG, ALEXANDER J IV & DEBORAH A
15 POTTER AVE N	0161	149	9.03		00021460	R-1	0025	2	HORENSTEIN, KEITH A & JOAN BAXTER
16 POTTER AVE N	0163	150	27		00021700	R-3	0025	2	MURZENSKI, MICHAEL
20 POTTER AVE N	0163	150	25		00021690	R-3	0025	2	STEVENSON, KIM A & DEIRDRE M
23 POTTER AVE N	0161	149	9.02		00021450	R-1	0025	2	PRESINZANO, PAUL
24 POTTER AVE N	0163	150	23		00021680	R-3	0025	2	PENN, MARGARET & CORTESE, AMY, MICHAEL & P
28 POTTER AVE N	0163	150	19.04		00021670	R-3	0025	2	NEVIN, ROBERT E & CHRISTINE
32 POTTER AVE N	0163	150	19.03		00021660	R-3	0025	2	SQUAN CORT, LLC
38 POTTER AVE N	0173	157	45		00023160	R-2	0025	1	GALE, RHONDA
40 POTTER AVE N	0173	157	46		00023170	R-2	0025	1	GALE, RHONDA
42 POTTER AVE N	0173	157	47		00023180	R-2	0025	2	MONACO, KEVIN P & MAGGIE S
45 POTTER AVE N	0174	158	9.04		00023280	R-1	0025	2	COCOZZA, LOUIS & JULIA
46 POTTER AVE N	0170	157	1.05		00022640	R-2	0025	2	O'CONNOR, EDWIN J & JANET M
50 POTTER AVE N	0169	157	1.04		00022630	R-2	0025	2	MANCO, TINA L
51 POTTER AVE N	0175	159	8.01		00023450	R-1	0026	2	LYON-VAIDEN REVOCABLE FAMILY TRUST
53 POTTER AVE N	0176	159	8.03		00023470	R-1	0026	2	HINGSTON, WALTER
55 POTTER AVE N	0175	159	8.02		00023460	R-1	0026	2	FERTIG, JOHN W JR & JANE E
56 POTTER AVE N	0170	157	1.06		00022650	R-2	0025	1	GUTIERREZ, ANTHONY & MICHELE K
61 POTTER AVE N	0176	160	8.01		00023560	R-1	0026	2	EBERLE, CHRISTINE
66 POTTER AVE N	0177	162	1.03			R-2	25	1	NELSON, CRAIG
67 POTTER AVE N	0176	160	8.02		00023570	R-1	0026	2	TIELMAN, MENNO & DEBRA K
8 POTTER AVE S	0160	147	19.01		00021240	R-2	0024	2	MCCARTHY, ROBERT J & GRUENDER, BROOKE
11 POTTER AVE S	0160	148	8		00021320	R-1	0024	2	KLODOWSKI, WAYNE & VIRGINIA
12 POTTER AVE S	0158	147	1.05		00021000	R-2	0024	2	GRUENDER, BROOKE
16 POTTER AVE S	0158	147	1.01		00020990	R-2	0024	2	RIGBY, ROBERT J & ELIZABETH C
25 POTTER AVE S	0154	141	17		00020410	R-2	0024	2	REYNOLDS, KEVEN & LYNN
RAILROAD	0059	53	1		00007750	B-3	0010	5A	NJ TRANSIT
RAILROAD	0059	54	2		00007770	I	0010	5B	NJ TRANSIT
RAILROAD	0059	55	1		00007810	I	0010	5A	NJ TRANSIT
RAILROAD	0092	74	1		00012090	R-2	0016	5A	NJ TRANSIT
RAILROAD	0099	83	1		00012950		0017	5A	NJ TRANSIT

TAXING DISTRICT NO. 29 MANASQUAN BORO

COUNTY NO. 13 MONMOUTH

PROPERTY LOCATION	PAGE NO.	BLOCK NO.	LOT NO.	LOT QUALIF.	ACCOUNT NO.	ZONE	TAX MAP	PROP CLASS	NAME OF OWNER
RAILROAD	0104	91	1		00013650		0018	5A	NJ TRANSIT
RAILROAD	0104	92	1		00013660		0018	5A	NJ TRANSIT
RAILROAD	0113	99	1.01		00014880		0019	5B	NJ TRANSIT
2 RIDDLE WAY	0193	169.05	58.01		00025840	R-3	0028	2	RUFOLO, JOSEPH W & MARY A
4 RIDDLE WAY	0193	169.05	58.02		00025850	R-3	0028	2	CAPONE, ANTHONY
10 RIDDLE WAY	0192	169.03	8		00025670	R-3	0028	2	MONTEVERDI, PETER J & BRIAN T
15-17 RIDDLE WAY	0198	171	40		00026590	R-5	0028	2	DREYER, SUSAN J
10 RIDGE AVE	0041	43	10		00005310	R-2	0008	2	MARTIN, PAMELA A
14 RIDGE AVE	0041	43	9		00005300	R-2	0008	2	BROWN, SHAUN M & STEPHANIE
15 RIDGE AVE	0038	40	14		00004920	R-2	0008	2	15 RIDGE AVENUE, LLC
18 RIDGE AVE	0041	43	8		00005290	R-2	0008	2	DUNNE, JOHN & SARAH
22 RIDGE AVE	0041	43	7		00005280	R-2	0008	2	BREDEHORST, JOHN C & MORENO, ANN M
30 RIDGE AVE	0041	43	4.01		00005270	R-2	0008	15F	MANASQUAN VFW POST 1838
38 RIDGE AVE	0041	43	3		00005260	R-2	0008	2	FARINACCI, MICHAEL & STACEY
41 RIDGE AVE	0040	41	14		00005120	R-2	0008	2	O'BRIEN, EILEEN
44 RIDGE AVE	0041	43	2		00005250	R-2	0008	2	LOPEZ, JOSHUA K & LENAHA, COURTNEY
46 RIDGE AVE	0041	43	1.01		00005240	R-2	0008	2	BOSSONE, JOSEPH
50 RIDGE AVE	0041	43	14		00005350	R-2	0008	2	GIBBS, OLGA L
54 RIDGE AVE	0041	43	15		00004360	R-2	0008	2	WAGNER, ALICIA M
55 RIDGE AVE	0040	42	4		00005210	R-2	0008	1	MARGULIES IRREVOCABLE FAMILY TRUST
RIGHT OF WAY 4 FOOT	0183	165	17		00024450	R-4	0027	15C	BOROUGH OF MANASQUAN
356 RIVER PL	0140	127	1		00018550	R-2	0022	2	WALTER, DOROTHY M
360 RIVER PL	0140	127	3		00018560	R-2	0022	2	FOLEY, DENNIS D & CHRISANN
364 RIVER PL	0140	127	5		00018570	R-2	0022	2	BOYKO, JOHN & SCLAFANI, GINA
365 RIVER PL	0144	130	35		00019100	R-2	0022	2	DINO, JONATHAN A & PARENT, LAURA T
366 RIVER PL	0140	127	7		00018580	R-2	0022	2	HOLLOWAY, ABBEY D
369 RIVER PL	0144	130	33		00019090	R-2	0022	2	DISBROW, THOMAS & EILEEN
372 RIVER PL	0140	127	9		00018590	R-2	0022	2	DIVITE, DONALD A & THERESA R, TRUSTEES
373 RIVER PL	0144	130	31		00019080	R-2	0022	2	DESALVO, RICHARD & ANTONIETTA TTEES
377 RIVER PL	0144	130	29		00019070	R-2	0022	2	THATCH, ELIZABETH D
390 RIVER PL	0145	132	1		00019310	R-2	0023	2	HASSARD, HOWARD JR & KRISTINA
391 RIVER PL	0147	133	41.01		00019530	R-2	0023	2	HARVEY, ROBERT P & DIANE E
395 RIVER PL	0147	133	38.01		00019520	R-2	0023	2	SANQUINI, LOUIS & DONNA R
396 RIVER PL	0146	132	14		00019380	R-2	0023	2	HORAN, JOSEPH S & DIANA L
403 RIVER PL	0147	133	36		00019510	R-2	0023	2	ANDRIOPOULOS, TERESA & PANTELIS
407 RIVER PL	0147	133	34		00019500	R-2	0023	2	KELLY, KAREN A, TRUSTEE
413 RIVER PL	0147	133	30.03		00019490	R-2	0023	2	VECCHIO, RALPH & SUSAN
548 RIVERSIDE DR	0234	186.02	11		00031480	R-3	0033	2	PHILLIPS, JOSHUA & MARKOWITZ, HARRI
550 RIVERSIDE DR	0234	186.02	12		00031490	R-3	0033	2	MCDALD, KEVIN & STACY
554 RIVERSIDE DR	0234	186.02	13		00031500	R-3	0033	2	BEEBE, EDGAR D JR & MARILYN J
556 RIVERSIDE DR	0234	186.02	14		00031510	R-3	0033	2	BEATUS, LLC
560 RIVERSIDE DR	0234	186.02	15		00031520	R-3	0033	2	RUNGE, MICHAEL & THOMAS
564 RIVERSIDE DR	0234	186.02	16		00031530	R-3	0033	2	ESQUIERES, RAYMOND & JENNIFER
566 RIVERSIDE DR	0234	186.02	17		00031540	R-3	0033	2	PRESTON, LESTER A JR & DEBRA
568 RIVERSIDE DR	0234	186.02	18		00031550	R-3	0033	2	CANTIN, MARK D & ERIKA P
572 RIVERSIDE DR	0234	186.02	19		00031560	R-3	0033	2	LOCKWOOD FAM TR C/O SPEICHER, JUDY
576 RIVERSIDE DR	0234	186.02	20		00031570	R-3	0033	2	GARVEY, MARGARET, TRUSTEE
9 ROGERS AVE	0162	150	18		00021650	R-3	0025	2	TRENCH, WILLIAM SCOTT & DIGANGI, DIANE
11 ROGERS AVE	0162	150	17		00021640	R-3	0025	2	CARR, JAMES J & KAREN
15 ROGERS AVE	0162	150	15		00021630	R-3	0025	2	SHRIBER, LEONARD & GOOSMAN, MARY
16 ROGERS AVE	0173	157	44		00023150	R-2	0025	2	ROSE, EDWARD W JR & CATHLEEN
20 ROGERS AVE	0173	157	43		00023140	R-2	0025	2	MARINO, MARY JO
23 ROGERS AVE	0163	151	3		00021740	R-3	0025	2	PHILIPP, CHARLES C & PATRICIA
24 ROGERS AVE	0173	157	42		00023130	R-2	0025	2	DEBORAH BIRNBAUM FAMILY TRUST
25 ROGERS AVE	0163	151	2		00021730	R-3	0025	2	LYNCH, DANIEL P & KAREN M
29 ROGERS AVE	0163	151	1		00021720	R-3	0025	2	SHALHOUB, JOHN & MAUREEN
30 ROGERS AVE	0173	157	41		00023120	R-2	0025	2	SPORTELLI, TRACY
31 ROGERS AVE	0164	151	24		00021910	R-3	0025	2	PRYCE, BLAINE A
32 ROGERS AVE	0173	157	39.03		00023115	R-2	24	2	STIRES, CRAIG & AMY
33 ROGERS AVE	0164	151	23		00021900	R-3	0025	1	WHITE, KATHLEEN MARIE & CHRISTOPHER
36 ROGERS AVE	0173	157	39.02		00023110	R-2	0025	1	MILLER, KEVIN D & MARGARET C
37 ROGERS AVE	0164	151	22		00021890	R-3	24	2	LIMBACH, GEORGE & GEORGEANNE
38 ROGERS AVE	0173	157	38		00023100	R-2	0025	2	WINFREE, BRADLEY & SUSAN
42 ROGERS AVE	0173	157	37		00023090	R-2	0025	2	PASTORE, BERNADETTE E
43 ROGERS AVE	0164	152	1		00021920	R-3	0025	2	LAY, HOWARD R & JOANN B
46 ROGERS AVE	0173	157	36		00023080	R-2	0025	2	PASTORE, BERNADETTE E
52 ROGERS AVE	0173	157	35		00023070	R-2	0025	2	HAJJAR, PAUL & JENNIFER
53 ROGERS AVE	0164	152	2.02		00021930	R-3	0025	2	SANCZYK, THOMAS & JACQUELINE

TAXING DISTRICT NO. 29 MANASQUAN BORO

COUNTY NO. 13 MONMOUTH

PROPERTY LOCATION	PAGE NO.	BLOCK NO.	LOT NO.	LOT QUALIF.	ACCOUNT NO.	ZONE	TAX MAP	PROP CLASS	NAME OF OWNER
55 ROGERS AVE	0165	152	2.03			R-3		2	GOLDBERG, BRIAN & ALYANA
57 ROGERS AVE	0165	152	4		00021940	R-3	0025	2	MCMAHON, EILEEN P
59 ROGERS AVE	0165	152	5		00021950	R-3	0025	2	ROMANO, LORI M & JAMES
60 ROGERS AVE	0173	157	34		00023060	R-2	0025	1	GRAINGEMO, LLC
61 ROGERS AVE	0165	152	6		00021960	R-3	0025	2	ROTONDI, TARYN & ANNE MARIE
62 ROGERS AVE	0172	157	33		00023050	R-2	0025	2	NEARY, MICHAEL J & NANCY J
63 ROGERS AVE	0166	153	1		00022110	R-3	0025	2	BROCK, MATTHEW
64 ROGERS AVE	0172	157	32		00023040	R-2	0025	2	BRENNER, CLIFFORD & MICHELE
65 ROGERS AVE	0166	153	2		00022120	R-3	0025	2	DIMARTINO, RICHARD
67 ROGERS AVE	0166	153	3		00022130	R-3	0025	2	HORAN, PETER M & CARRIE
68 ROGERS AVE	0172	157	31		00023030	R-2	0025	2	DIORIO, FRED & ELIZA
71 ROGERS AVE	0166	153	4		00022140	R-3	0025	2	GAYNOR, MAURICE F, TRUSTEES, ETAL
72 ROGERS AVE	0172	157	30		00023020	R-2	0025	2	DIUBALDI, ROBERT D & GINA M
74-76 ROGERS AVE	0172	157	29		00023010	R-2	0025	2	PASCALE, MICHAEL A & KATHLEEN
75 ROGERS AVE	0166	153	6		00022150	R-3	0025	2	COSENZA, JOHN & JANEEN
80 ROGERS AVE	0172	157	28		00023000	R-2	0025	2	SPILDENER, LINDA & MACPHAIL, SCOTT
81 ROGERS AVE	0168	154	13		00022420	R-3	0025	2	PAPELL, ANNA M
87 ROGERS AVE	0168	154	12		00022410	R-3	0025	2	SARDONI, PHYLLIS
91 ROGERS AVE	0168	154	11		00022400	R-3	0025	2	CAGGIANO, CARMEN & CAGGIANO, MIKE
550 SALMON AVE	0226	184.02	16		00030370	R-3	0032	2	LOTUS ENTERPRISES C/O LOTOSKY, S
551 SALMON AVE	0227	184.04	1		00030540	R-3	0032	2	MARYS PLACE IN SQUAN, LLC
552 SALMON AVE	0226	184.02	15		00030360	R-3	0032	2	LINK, VIRGINIA C
553 SALMON AVE	0227	184.04	2		00030550	R-3	0032	2	LEVY, SCOTT W & MEREDITH J
555 SALMON AVE	0227	184.04	3		00030560	R-3	0032	2	OTY, DRENE ANN COSENTINO
556 SALMON AVE	0226	184.02	14		00030350	R-3	0032	2	BERNSTEIN, STEPHEN & FRANCINE
559 SALMON AVE	0227	184.04	4		00030570	R-3	0032	2	DEGENNARO, CHRISTOPHER & AMY
560 SALMON AVE	0226	184.02	13		00030340	R-3	0032	2	FORST, GEORGE F & JENNIFER J
563 SALMON AVE	0227	184.04	5		00030580	R-3	0032	2	WALSH, GARY R & PATRICIA T
564 SALMON AVE	0226	184.02	12		00030330	R-3	0032	2	BECK, KURT DAVIS & KATHLEEN MARY
565 SALMON AVE	0228	184.04	6		00030590	R-3	0032	2	RUTKOWSKI, ERIC & KATHARINE
566 SALMON AVE	0226	184.02	11		00030320	R-3	0032	2	GUR, GEORGE E & LESLIE A
568 SALMON AVE	0226	184.02	10		00030310	R-3	0032	2	SCHWEICKERT, ROSALIE REVOCABLE TR
569 SALMON AVE	0228	184.04	7		00030600	R-3	0032	2	SHEYNNIN, ALAN & OLGA
573 SALMON AVE	0228	184.04	8		00030610	R-3	0032	2	DIBBLE, WILLIAM H & PIKE, PAMELA D
574 SALMON AVE	0225	184.02	9		00030300	R-3	0032	2	SWEENEY, JAMES & DANIELLE
1 SEA GIRT AVE	0050	45.06	1		00006610	R-2	0009	2	VIVIANI, VINCENT & LYNETTE
5 SEA GIRT AVE	0051	45.06	1.01		00006620	R-2	0009	2	DRURY, ELLEN JOYCE
47 SEA GIRT AVE	0052	45.06	14.01		00006750	R-2	0009	2	CONDON, BRYAN J
63 SEA GIRT AVE	0045	45	15.03		00005810	R-2	0009	1	DROPCHINSKI, MARTHA
63-1/2 SEA GIRT AVE	0045	45	15.07		00005820	R-2	0009	2	MOFFATT, DEBRA; FAAS, MARK & JANICE
67-67-1/2 SEA GIRT AVE	0045	45	15.02		00005800	R-2	0009	2	ZANE, MATTHEW D & JENNIFER MAES
71 SEA GIRT AVE	0046	45	16.02		00005970	R-2	0009	2	HURLEY, SHIRLEY M
75 SEA GIRT AVE	0046	45	16.01		00005960	R-2	0009	2	WEST, DANIEL A & DAWN M
79 SEA GIRT AVE	0046	45	17.05		00006010	R-2	0009	2	ROBERTS, SUSAN
105 SEA GIRT AVE	0053	48	6.01		00007040	R-2	0010	2	LAMPE, BRYAN R & JILL
109 SEA GIRT AVE	0054	48	7		00007050	R-2	0010	2	CAMPI, MICHAEL A & NANCY P
111 SEA GIRT AVE	0056	49	14.01		00007330	R-2	0010	2	GETTENS, SHAN CLAIR & GUY
117 SEA GIRT AVE	0057	50	30		00007510	R-2	0010	2	STAFFORD, WALTER T & EMMA C
125 SEA GIRT AVE	0057	50	31.01		00007520	R-2	0010	2	COVERT, RICHARD J
129 SEA GIRT AVE	0057	51	1.01		00007530	B-3	0010	4A	129 SEA GIRT AVENUE, LLC
139 SEA GIRT AVE	0057	51	1.02		00007540	B-3	0010	2	WOOLFENDEN, MICHAEL A & JILL E
139-1/2 SEA GIRT AVE	0057	51	1.03		00007550	B-3	0010	2	139-2 SEA GIRT AVENUE, LLC
153 SEA GIRT AVE	0058	52	6.01		00007670	B-3	0010	4A	ATLANTIC RES GRP, LLC C/O EDGAR'S
3 SEA GIRT AVE W	0042	44.01	9		00005450	R-2	0008	2	DISALVO, PATRICK R & CAROLE F
7 SEA GIRT AVE W	0042	44.01	10		00005460	R-2	0008	2	MICHKO, JAMES R & TARA
11 SEA GIRT AVE W	0042	44.01	11		00005470	R-2	0008	2	HOFSTETTER, NANCY A
17 SEA GIRT AVE W	0042	44.01	12		00005480	R-2	0008	2	KATZ, CHRISTINA G
21 SEA GIRT AVE W	0042	44.01	1		00005370	R-2	0008	2	LOPEZ, KEVIN
10 SECOND AVE	0181	164	16.01		00024210	R-2	0027	2	COOPER, BARBARA J
14 SECOND AVE	0181	164	20.01		00024220	R-2	0027	2	EGAN, KEVIN & LINDA M
18 SECOND AVE	0181	164	22.01		00024230	R-2	0027	2	OBRIEN, MARY, RUTH, MEGAN, GREGORY, ETAL
22 SECOND AVE	0181	164	24.01		00024240	R-2	0027	2	TENENBAUM, ELLEN & ZIMMERMAN, CRAIG
26 SECOND AVE	0181	164	25.01		00024250	R-2	0027	2	MERZ, NORMAN C & MERZ, PATRICIA A
30 SECOND AVE	0181	164	27.01		00024260	R-2	0027	2	SHAFFER, ANNA I
34 SECOND AVE	0181	164	29.01		00024270	R-2	0027	2	34 SECOND, LLC
44 SECOND AVE	0185	166	1		00024690	R-2	0027	2	FLOOD, KEVIN & JEANNE-MARIE
46 SECOND AVE	0185	166	4		00024700	R-2	0027	2	MSQ SECOND AVENUE, LLC C/O ESPOSITO
48 SECOND AVE	0185	166	5		00024710	R-2	0027	15F	BOSTEL, FREDERICK & MARLENE

TAXING DISTRICT NO. 29 MANASQUAN BORO

COUNTY NO. 13 MONMOUTH

PROPERTY LOCATION	PAGE NO.	BLOCK NO.	LOT NO.	LOT QUALIF.	ACCOUNT NO.	ZONE	TAX MAP	PROP CLASS	NAME OF OWNER
52 SECOND AVE	0185	166	6		00024720	R-2	0027	2	CAREY, MOIRA M & DANIEL J
56 SECOND AVE	0185	166	7		00024730	R-2	0027	2	SLESAR, STEPHAN JOSEPH JR & JENNIFER
60 SECOND AVE	0185	166	8		00024740	R-2	0027	2	EVANGELISTA, MARC & CARY
64 SECOND AVE	0185	166	9		00024750	R-2	0027	2	FITZPATRICK, ROBERT & PHYLLIS RLT
69 SECOND AVE	0179	163	1		00024000	R-2	0027	15C	BOROUGH OF MANASQUAN
70-70-1/2 SECOND AVE	0185	166	10		00024760	R-2	0027	2	SUNSET CLOUDS, LLC
71 SECOND AVE	0180	163	10		00024110	R-5	0027	2	MORRISON, JULIO CHRISTOPHER & CLAIRE
72 SECOND AVE	0185	166	11		00024770	R-2	0027	2	SMITH, SHEILIA
73 SECOND AVE	0180	163	9		00024100	R-5	0027	2	STAN, PHILIP N III & MCHUGH, ANDREA
74 SECOND AVE	0186	166	32		00024870	R-2	0027	2	CARE, TIMOTHY & JULIANNE
75 SECOND AVE	0180	163	8		00024090	R-5	0027	2	ZANES, ROBERT R
76 SECOND AVE	0186	166	33		00024880	R-2	0027	2	DRISCOLL, THOMAS & MARGUERITE T
77 SECOND AVE	0180	163	7		00024080	R-5	0027	2	CROWLEY, JOHN & ELLEN S
79 SECOND AVE	0180	163	6		00024070	R-5	0027	2	COSENZA, CHARLES W & RENEE L
81 SECOND AVE	0180	163	5		00024060	R-5	0027	2	MCSPRIT, MAUREEN & BECKETT, WILLIAM
83 SECOND AVE	0180	163	4.01		00024050	R-5	0027	2	MILLER, GERALD & NANCY D
108-108-1/2 SECOND AVE	0190	168	27		00025400	R-5	0028	2	TSONTAKIS, MICHAEL S & TRACEY H
110 SECOND AVE	0190	168	26		00025390	R-5	0028	2	SAUER, JAMES & MELISSA, MCDERMOTT,
112 SECOND AVE	0190	168	25		00025380	R-5	0028	2	CAREY, EDWARD III & MAUREEN P
114 SECOND AVE	0189	168	24		00025370	R-5	0028	2	SCHOFIELD, PAUL J & HEATHER M
116 SECOND AVE	0189	168	23		00023600	R-5	0028	2	STALKNECHT, PAUL T
119 SECOND AVE	0192	169.04	4.06		00025740	R-5	0028	2	RACZ, JAMES M & DENISE J, TRUSTEES
121 SECOND AVE	0192	169.04	6		00025750	R-5	0028	2	MARAZITI, MATTHEW
122 SECOND AVE	0189	168	22		00025350	R-5	0028	2	KEHOE, DANIEL
124 SECOND AVE	0189	168	21		00025340	R-5	0028	2	TAYLOR, TRACEY & FALCONER, MAUREEN
125 SECOND AVE	0191	169.03	1		00025620	R-3	0028	2	HENDERSON, JOHN & ALISON
126-128 SECOND AVE	0189	168	20		00025330	R-5	0028	2	ROSS, CLAUDIA
127 SECOND AVE	0191	169.03	2		00025630	R-3	0028	2	HENDERSON, JOHN & ALISON GAIL
131 SECOND AVE	0191	169.03	3		00025640	R-3	0028	2	IMMORDINO, VINCENT & MICHELE
132 SECOND AVE	0189	168	19		00025320	R-5	0028	2	STROFF, MICHAEL & DEBRA A
134 SECOND AVE	0189	168	18		00025310	R-5	0028	2	METZGER, JOHN N & PATRICIA M
135 SECOND AVE	0191	169.03	4		00025650	R-3	0028	2	DAVID KEINATH LIVING TRUST
137 SECOND AVE	0192	169.03	6.01		00025660	R-3	0028	2	GOTAY, PETER S & STACEY E
142 SECOND AVE	0189	168	17		00025300	R-5	0028	2	YOUNG, ROBERT J & HELEN O
147 SECOND AVE	0191	169.02	11		00025520	R-3	0028	2	MANALIO, ROBERT JAMES
149 SECOND AVE	0191	169.02	12		00025530	R-3	0028	2	MACTOTOJAK, LLC C/O ROBIN ALAMPI
150 SECOND AVE	0198	171	38.01		00026580	R-5	0028	2	DREYER, SUSAN J
151 SECOND AVE	0191	169.02	13		00025540	R-3	0028	2	SIMS, THOMAS M & LINDA
152 SECOND AVE	0198	171	36.01		00026560	R-5	0028	2	DREYER, SUSAN J
153 SECOND AVE	0191	169.02	14		00025550	R-3	0028	2	PRODIGO PROPERTIES, LLC %GARBUTT, N
154 SECOND AVE	0198	171	34		00026540	R-5	0028	2	SCALA, VINCENT
155 SECOND AVE	0191	169.02	15		00025560	R-3	0028	2	RAYMOND, KIMBERLY & FRIEND, JOHN, E II
156 SECOND AVE	0198	171	32		00026520	R-5	0028	2	LOIA, S JOHN & ROSALIE J
157 SECOND AVE	0191	169.02	16.03		00025570	R-3	0028	2	STANISH, KATHRYN L
158 SECOND AVE	0198	171	30		00026500	R-5	0028	2	DRISCOLL, THOMAS & AMRITA
159 SECOND AVE	0191	169.02	17		00025580	R-3	0028	2	RYAN, ARTHUR P III & MARY L
162 SECOND AVE	0198	171	24.03		00026450	R-5	0028	2	SILIATO, JOSEPH E
163 SECOND AVE	0191	169.02	18.01		00025590	R-3	0028	2	HART, KENNETH & HART, DENNIS & KEN
164 SECOND AVE	0198	171	24.02		00026440	R-5	0028	2	BUTTERFIELD, JAMES III & KATHLEEN, ANN
166 SECOND AVE	0197	171	24.01		00026430	R-5	0028	2	WISH, REAGAN & SHENLEY, ETALS
168 SECOND AVE	0197	171	24		00026420	R-5	0028	2	LAURITZEN, NELS & SUSAN
170-170-1/2 SECOND AVE	0197	171	14		00026360	R-5	0028	2	GULINO, JOSEPH J & DEANNA J
174 SECOND AVE	0197	171	12		00026340	R-5	0028	2	FISHER, MARK D & RAYMOND, JOANN N
178 SECOND AVE	0196	171	6.02		00026300	B-1	0028	2	MCCLAVE, CATHERINE A
197 SECOND AVE	0211	177	38		00028380	R-3	0030	2	RUSSO, JOHN A & SUSAN M VENDITTI
199 SECOND AVE	0211	177	39		00028390	R-3	0030	2	VANARELLI, DONALD & MARION
201 SECOND AVE	0211	177	40		00028400	R-3	0030	2	FATA, LAWRENCE & MARY
203 SECOND AVE	0212	177	41		00028410	R-3	0030	2	MCDONNELL, CHRISTOPHER & GINA, ETAL
205 SECOND AVE	0212	177	42		00028420	R-3	0030	2	SERGE, FRANCIS J & CINDY J
207 SECOND AVE	0212	177	43		00028430	R-3	0030	2	KEMP, FRANCIS & SUSAN
209 SECOND AVE	0212	177	44		00028440	R-3	0030	2	LAROSA, VINCENT A
213 SECOND AVE	0212	177	46		00028450	R-3	0030	1	DECROCE, JOSEPH J
217-219 SECOND AVE	0212	177	48		00028460	R-3	0030	2	ZIBA, NAGIP & VALMIR
221 SECOND AVE	0212	177	49.01		00028470	R-3	0030	2	SHEDLACK, STEPHEN A
223 SECOND AVE	0212	177	50		00028480	R-3	0030	2	223 2ND AVENUE, LLC
225 SECOND AVE	0212	177	51		00028490	R-3	0030	2	MCDONNELL, MICHAEL M & BERNADETTE T
227-227-1/2 SECOND AVE	0212	177	52		00028500	R-3	0030	2	MOLLOY, JAMES
229 SECOND AVE	0212	177	53		00028510	R-3	0030	2	FROST, JASMINE SCROFF

TAXING DISTRICT NO. 29 MANASQUAN BORO

COUNTY NO. 13 MONMOUTH

PROPERTY LOCATION	PAGE NO.	BLOCK NO.	LOT NO.	LOT QUALIF.	ACCOUNT NO.	ZONE	TAX MAP	PROP CLASS	NAME OF OWNER
231-231-1/2 SECOND AVE	0212	177	54		00028520	R-3	0030	2	TWO THIRTY FUN, LLC C/O OLD, DANIEL
232 SECOND AVE	0213	178	9.02			R-PM		2	LAVCO HOLDING, LLC
233 SECOND AVE	0210	177	10		00028140	R-3	0030	2	KILDUFF, LLC C/O MCDONNELL
234 SECOND AVE	0213	178	9.03			R-PM		2	BARTH, JAMES B & SANDRA
235 SECOND AVE	0210	177	9		00028130	R-3	0030	2	KELLY, BRIAN A
236 SECOND AVE	0213	178	9.04		00018590	R-PM	0030	2	COSTA, MICHAEL & CAROLINA
9 SIMS AVE	0164	151	17		00021840	R-3	0025	2	BAKUNAS, RICHARD & COLLIGAN, DEBORA
10 SIMS AVE	0165	152	16		00022060	R-3	0025	1	CARR, TERENCE & KERRY & BARBARA
11 SIMS AVE	0164	151	18		00021850	R-3	0025	2	KENNELLY, EDWARD K & NANCY B
12 SIMS AVE	0165	152	15		00022050	R-3	0025	2	VALGENTI, FRANCIS J JR & BRIDGIT E
13 SIMS AVE	0164	151	19		00021860	R-3	0025	2	TIGHE, SEAN J & CORRINE L
14 SIMS AVE	0165	152	14		00022040	R-3	0025	2	REISS, WILLIAM V & ABRIL
15 SIMS AVE	0164	151	20		00021870	R-3	0025	2	TURIANO, ANGELA A
16 SIMS AVE	0165	152	13		00022030	R-3	0025	2	LEVINE, LEWIS J & YVONNE M
17 SIMS AVE	0164	151	21		00021880	R-3	0025	2	REILLY, THOMAS R & ELLEN C
18 SIMS AVE	0165	152	12		00022020	R-3	0025	2	KELLY, WILLIAM & ANN MARIE
SOUTH ST	0023	24	1.01		00003030	P	0004	15C	BOROUGH OF MANASQUAN
1 SOUTH ST	0026	27	5.01		00003450	P	0004	15C	BOROUGH OF MANASQUAN
9 SOUTH ST	0026	27	4		00003440	B-1	0004	4A	TWICE C, LLC C/O COSENTINO
10 SOUTH ST	0075	65.01	24.03		00009900	B-1	0013	4A	BOULDER CONCEPTS, LLC
17 SOUTH ST	0026	27	1.01		00003420	B-1	0004	4A	17 SOUTH STREET, LLC
21 SOUTH ST	0026	27	3		00003430	B-1	0004	4A	FENTON, ELIZABETH
22 SOUTH ST	0078	66.01	19		00010190	B-1	0013	4A	PNC BANK, NA C/O INVOKE TAX PARTNER
29 SOUTH ST	0023	24	2		00003040	R-2	0004	2	MILLARD, JOHN & SARAH-JANE
33 SOUTH ST	0023	23	10		00003020	B-1	0004	2	NEARY-SCI NJ FUNERAL SERVICES INC
36 SOUTH ST	0076	66	17		00009960	B-1	0013	15F	SAMARITAN CENTER AT THE JERSEY SHOR
39 SOUTH ST	0023	23	7.06			R-2	3	2	BYRNE, JOHN & DEBRA
40 SOUTH ST	0076	66	15		00009950	R-2	0013	2	BLASI, ANTHONY & DEBORAH
47 SOUTH ST	0023	23	6		00003000	R-2	0004	15D	FIRST BAPTIST CHURCH OF MANASQUAN
50-50-1/2 SOUTH ST	0076	66	13.01		00009940	R-2	0013	2	HOFFMAN, JASON & PACCIONE, JOSEPH
51 SOUTH ST	0023	23	2		00002970	R-2	0004	15D	FIRST BAPTIST CHURCH OF MANASQUAN
56 SOUTH ST	0076	66	11.01		00009930	R-2	0013	2	ANDERSON, CHRISTIAN P & MEGAN A
61 SOUTH ST	0023	23	1		00002960	R-2	0004	2	DONOVAN, EDWARD G & JANE M
62 SOUTH ST	0078	67	10		00010270	R-2	0014	2	CONFER, FRANCIS P
68 SOUTH ST	0078	67	9		00010260	R-2	0014	2	DUNN, WILLIAM
72 SOUTH ST	0078	67	8		00010250	R-2	0014	2	LOHNES, MICHAEL & KATHLEEN
85 SOUTH ST	0014	14	22		00001760	R-2	0003	4C	MACROB PROPERTIES LLC
91 SOUTH ST	0014	14	21		00001750	R-2	0003	2	BUCKIEWICZ 2014 TRUST
92 SOUTH ST	0081	68	3.01		00010610	R-2	0014	2	MULROY, KELLY
95 SOUTH ST	0013	14	20		00001740	R-2	0003	2	CASEY, MICHAEL THOMAS & HEATHER IRE
96 SOUTH ST	0081	68	1.01		00010600	R-2	0014	2	DANISH, CARL
99 SOUTH ST	0013	14	19		00001730	R-2	0003	2	STEMPNIEWICZ, REGAN A
104 SOUTH ST	0082	68	117.04		00010780	R-2	0014	2	OTT, FREDERICK & DONNA
105 SOUTH ST	0013	14	18		00001720	R-2	0003	15F	SQUAN VILLAGE HISTORICAL SOCIETY
108-112 SOUTH ST	0082	69	1.01		00010800	R-2	0014	15D	MANASQUAN BIBLE CHURCH
111 SOUTH ST	0013	14	17		00001710	R-3	0003	2	DANISH, DUANE & CHRISTINE
117 SOUTH ST	0013	14	16		00001700	R-2	0003	2	BRUTON, RANDY A & KAREN M
123 SOUTH ST	0013	14	15		00001690	R-2	0003	2	FLEISHMAN, BRIAN & MARISSA
128 SOUTH ST	0087	70	146		00011460	R-2	0015	2	RYDER, JOANNE
132 SOUTH ST	0088	70	148.01		00011480	R-2	0015	2	O'GRADY, TIMOTHY P & SHEILA
133 SOUTH ST	0006	9	20.01		00000670	R-2	0002	2	MONCHOLI, VINCENT J & CELIA A
137 SOUTH ST	0006	9	21.01		00000680	R-2	0002	2	MOLLOY, WILLIAM & GLOCK, VIRGINIA
144 SOUTH ST	0088	71	4.02		00011530	R-2	0015	2	MACK, DAVID & STACY
145 SOUTH ST	0006	9	23.03		00000700	R-2	0002	2	MANASQUAN MERMAID MANOR, LLC
149 SOUTH ST	0006	9	23.04		00000710	R-2	0002	2	PARADISE, JOHN J & MARY E
153 SOUTH ST	0006	9	23.05		00000715	R-2	1	2	MILLER, ERNEST R & EMILY C
157-157-1/2 SOUTH ST	0006	9	27		00000740	R-2	0002	2	SAKER, PAUL K
159 SOUTH ST	0006	9	28		00000750	R-2	0002	2	HANNAH, GREGORY & NANCY
160 SOUTH ST	0088	71	1.01		00011490	R-2	0015	15C	BOROUGH OF MANASQUAN
165 SOUTH ST	0006	9	29		00000760	R-2	0002	2	TICE, WILLIAM & KERRY
167 SOUTH ST	0006	9	33.01		00000780	R-2	0002	2	O'CONNELL, DENNIS P & SHEILA
169 SOUTH ST	0007	9	34.01		00000790	R-2	0002	2	KUPER, ERIC & SUSAN D
171 SOUTH ST	0007	9	34.02		90000800	R-2	0002	2	TOUHEY, DENISE & TIMOTHY
173 SOUTH ST	0007	9	34.03		00000810	R-2	0002	2	BRENNAN, TERRANCE M & DEBORAH
199 SOUTH ST	0006	9	30.01		00000770	R-2	0002	15C	BOROUGH OF MANASQUAN
2 SPRUCE AVE	0048	45.02	18		00006300	R-2	0009	2	TELLA, JOSEPH & DAY, JESSICA
6 SPRUCE AVE	0048	45.02	19		00006310	R-2	0009	2	SCIARAPPA, NICHOLAS V & CLAIRE L
7 SPRUCE AVE	0049	45.03	53		00006450	R-2	0009	2	LIES, DALE E & JANE IANNACCONE

TAXING DISTRICT NO. 29 MANASQUAN BORO

COUNTY NO. 13 MONMOUTH

PROPERTY LOCATION	PAGE NO.	BLOCK NO.	LOT NO.	LOT QUALIF.	ACCOUNT NO.	ZONE	TAX MAP	PROP CLASS	NAME OF OWNER
11 SPRUCE AVE	0049	45.03	52		00006440	R-2	0009	2	TASSINI, JOHN R & MARY M
15 SPRUCE AVE	0049	45.03	51		00006430	R-2	0009	2	BURKE, MARIE F
19 SPRUCE AVE	0049	45.03	50		00006420	R-2	0009	2	GREEN, ROBERT E & PELLEGRINI, ANNE
22 SPRUCE AVE	0047	45.01	27.02		00006170	R-2	0009	2	VOELKSEN, JOHN & PAMELA
26 SPRUCE AVE	0047	45.01	28.02		00006180	R-2	0009	2	BUCCIARELLI, JOHN P & ANNA
SQUAN CT	0045	45	15			R-M	8	15F	SQUAN CT CONDO ASSOC
2 SQUAN CT	0045	45	15.14		00005830	R-M	0009	2	MATTHEWS, FRANK, TRUSTEE
4 SQUAN CT	0045	45	15.15		00005840	R-M	0009	2	STASZCZAK, KELLY
6 SQUAN CT	0045	45	15.16		00005850	R-M	0009	2	ZNAK, JERRY & BEHATRIZ G
8 SQUAN CT	0045	45	15.17		00005860	R-M	0009	2	TONKOVICH, LAUREN & MAHONEY, JOHN
10 SQUAN CT	0045	45	15.18		00005870	R-M	0009	2	NOGUERAS, JUAN JOSE & MICHELLE ANN, TRU
12 SQUAN CT	0045	45	15.19		00005880	R-M	0009	2	ERNST, JOHN T
14 SQUAN CT	0045	45	15.20		00005890	R-M	0009	2	DREYER, JOHN E & MARTHA
16 SQUAN CT	0045	45	15.21		00005900	R-M	0009	2	CONTE, LORRAINE
18 SQUAN CT	0045	45	15.22		00005910	R-M	0009	2	DARCHE, CAROLE T
20 SQUAN CT	0046	45	15.23		00005920	R-M	0009	2	VINCENT MANAHAN REVOCABLE TRUST
22 SQUAN CT	0046	45	15.24		00005930	R-M	0009	2	ASARO, SALVATORE J & LINDA
24 SQUAN CT	0046	45	15.25		00005940	R-M	0009	2	WITTE-DAVIS, KATHLEEN
26 SQUAN CT	0046	45	15.26		00005950	R-M	0009	2	ERICKSON, RICHARD G & JEAN
153 1/2 SOUTH ST	0006	9	23.06		00000720	R-2	1	2	153 1/2 SOUTH ST CO
4 STOCKTON AVE	0181	164	31.01		00024280	R-2	0027	2	BURKE, JOHN J & JESSICA L
STOCKTON LAKE BLVD	0114	99	12		00015050	CON	0019	15C	BOROUGH OF MANASQUAN
STOCKTON LAKE BLVD	0114	102	1		00015090	CON	0020	1	GONZALEZ, PABLO & GALLO, NANCY
STOCKTON LAKE BLVD	0114	102	2.01			CON		1	ROBERTS, MARY KATHRYN
STOCKTON LAKE BLVD	0114	102	3.01		00015100	CON	0020	1	COX, PAUL E & MARGARET C
STOCKTON LAKE BLVD	0116	105	10.01		00015360	R-1	0020	1	MCCUTCHEON, WILLIAM T & THERESA M
STOCKTON LAKE BLVD	0176	161	1		00023590	CON	0026	1	MULYK, OKSANA; HURLEY, J & BAXER, M
STOCKTON LAKE BLVD	0176	161	2		00023600	CON	0026	15C	BOROUGH OF MANASQUAN
STOCKTON LAKE BLVD	0177	161	3		00023610	CON	0026	1	EVANS, PAULINE
STOCKTON LAKE BLVD	0177	161	4		00023620	CON	0026	1	MANHEIMER, P RUSSELL; D'AMATO, JULI
STOCKTON LAKE BLVD	0177	161	5		00023630	CON	0026	1	YANGER, NADINE
STOCKTON LAKE BLVD	0177	161	7		00023640	CON	0026	1	SWIECINSKI, JILL
STOCKTON LAKE BLVD	0177	161	9		00023650	CON	0026	1	TIELMAN, MENNO & DEBRA K
6 STOCKTON LAKE BLVD	0062	57	2.01		00008210	B-3	0011	4A	W.S.C., LLC
14 STOCKTON LAKE BLVD	0062	57	1		00008200	B-3	0011	4A	14 STOCKTON LAKE BOULEVARD, LLC
17 STOCKTON LAKE BLVD	0104	93	1.01		00013670	R-2	0019	15F	2534 HOLDING CORPORATION
21 STOCKTON LAKE BLVD	0104	93	2		00013680	R-2	0019	2	HORSCH, STEPHEN H & KATHLEEN E
22 STOCKTON LAKE BLVD	0113	99	1.02		00014890	R-2	0019	2	ELLIOTT, NANCY J
25 STOCKTON LAKE BLVD	0104	93	3		00013690	R-2	0019	2	MATTOS, PATRICIA
26 STOCKTON LAKE BLVD	0113	99	2.01		00014900	R-2	0019	2	MILLER, CRAIG & HALL, JULIANNE
28 STOCKTON LAKE BLVD	0113	99	3		00014910	R-2	0019	15C	BOROUGH OF MANASQUAN
29 STOCKTON LAKE BLVD	0104	93	5		00013740	R-2	0019	2	WILSON, CHRIS & DENISE A
30 STOCKTON LAKE BLVD	0113	99	3.01		00014920	R-2	0019	2	HEMMER, GEORGE P JR & JUDITH M
33 STOCKTON LAKE BLVD	0104	93	6		00013750	R-2	0019	2	LOVELAND, NATHAN
34 STOCKTON LAKE BLVD	0113	99	3.02		00014930	R-2	0019	2	INFANTI, JONATHAN
38 STOCKTON LAKE BLVD	0113	99	3.03		00014940	R-2	0019	2	PRISTAS, SUSAN B
41 STOCKTON LAKE BLVD	0107	94	22		00014150	R-2	0019	2	PROSPERO, NICHOLAS R
42 STOCKTON LAKE BLVD	0113	99	4.01		00014950	R-2	0019	2	SALEM, REBECCA
45 STOCKTON LAKE BLVD	0107	94	21		00014140	R-2	0019	2	WALSH, GUY M, ANN C, DANIEL & RYAN
46 STOCKTON LAKE BLVD	0113	99	4.02		00014960	R-2	0019	2	HILL, VIRGINIA S
49 STOCKTON LAKE BLVD	0107	94	19.02		00014130	R-2	0019	2	ANNE P POST FAMILY TRUST
50 STOCKTON LAKE BLVD	0113	99	4.03		00014970	R-2	0019	2	MCFADDEN, PAUL J. & GAIL
54 STOCKTON LAKE BLVD	0113	99	4.04		00014980	R-2	0019	2	MILLER, CLAUDE
57-57-1/2 STOCKTON LAKE	0107	94	18		00014120	R-2	0019	2	FLYNN, CHRISTOPHER & NICHOLE
58 STOCKTON LAKE BLVD	0113	99	5		00014990	R-2	0019	2	TRITSCH, TIMOTHY
72 STOCKTON LAKE BLVD	0113	99	6		00015000	R-2	0019	2	SHARKEY, MICHAEL & BROOKE
75 STOCKTON LAKE BLVD	0111	98	2.01		00014630	R-2	0019	2	JOHNSON, JAMES R JR, TRUSTEE
76 STOCKTON LAKE BLVD	0114	99	7.01		00015010	R-2	0019	2	WEEKS, JAMES
77 STOCKTON LAKE BLVD	0113	98	27.01		00014870	R-1	0019	2	FITZGERALD, MEEGAN
80 STOCKTON LAKE BLVD	0114	99	7.02		00015020	R-2	0019	2	HARTGERS, JOHN R & HAZEN, TESS ALEX
83 STOCKTON LAKE BLVD	0112	98	26.02		00014860	R-1	0019	2	MANETTA, BRIAN & MEGAN
86 STOCKTON LAKE BLVD	0114	99	8.01		00015030	R-2	0019	2	HOWLAND, RUSSELL F & EILEEN H
90 STOCKTON LAKE BLVD	0114	99	10.02		00015040	R-2	0019	2	FASSETT, DAVID & GINA SORGE
91 STOCKTON LAKE BLVD	0116	105	4.03		00015325	R-1		2	CBA FAMILY TRUST DATED JUNE 4 2024
95 STOCKTON LAKE BLVD	0116	105	2.01		00015310	R-1	0020	2	MCCUTCHEON, WILLIAM T JR & THERESA
110 STOCKTON LAKE BLVD	0114	100	1		00015060	CON	0020	15C	BOROUGH OF MANASQUAN
111 STOCKTON LAKE BLVD	0116	105	11		00015370	R-1	0020	2	QUINN, MATTHEW & SHANNA
115 STOCKTON LAKE BLVD	0116	105	12		00015380	R-1	0020	1	J & G PROPERTY MGMT, LLC

TAXING DISTRICT NO. 29 MANASQUAN BORO

COUNTY NO. 13 MONMOUTH

PROPERTY LOCATION	PAGE NO.	BLOCK NO.	LOT NO.	LOT QUALIF.	ACCOUNT NO.	ZONE	TAX MAP	PROP CLASS	NAME OF OWNER
119 STOCKTON LAKE BLVD	0116	105	13		00015390	R-1	0020	2	SHELLY, KEVIN & KEIRA
130 STOCKTON LAKE BLVD	0114	101	1		00015080	CON	0020	15C	BOROUGH OF MANASQUAN
131 STOCKTON LAKE BLVD	0115	104	2		00015260	R-1	0020	2	WASTACK, LINDA
139 STOCKTON LAKE BLVD	0116	104	4		00015280	R-1	0020	2	RAHILL, JOAN
145 STOCKTON LAKE BLVD	0116	104	5		00015290	R-1	0020	2	WILSON, MICHAEL & AMY
150 STOCKTON LAKE BLVD	0114	100.01	1		00015070		0020	15C	BOROUGH OF MANASQUAN
165 STOCKTON LAKE BLVD	0115	103	2.01		00015140	R-1	0020	2	ROBERTS, MARY KATHRYN
169 STOCKTON LAKE BLVD	0115	103	3.03		00015160	R-1	0020	2	COX, PAUL E & MARGARET C
171 STOCKTON LAKE BLVD	0115	103	4.03		00015170	R-1	0020	2	GOVEL, STEPHEN & LISA
179 STOCKTON LAKE BLVD	0115	103	6.03		00015200	R-1	0020	2	ACCORDINO, WILLIAM A & CATHERINE M
180 STOCKTON LAKE BLVD	0114	102	4		00015110	CON	0020	15C	BOROUGH OF MANASQUAN
189 STOCKTON LAKE BLVD	0115	103	8.03		00015210	R-1	0020	2	MULY, JOHN & CHRISTINE
195 STOCKTON LAKE BLVD	0115	103	9.05		00015230	R-1	0020	2	BARTRON, SUZANNE
207 STOCKTON LAKE BLVD	0176	160	9		00023580	R-1	0026	2	MULYK, OKSANA; HURLEY, J & BAXER, M
215 STOCKTON LAKE BLVD	0176	160	3		00023500	R-1	0026	2	EVANS, PAULINE
219 STOCKTON LAKE BLVD	0176	160	4		00023510	R-1	0026	2	MANHEIMER, P RUSSELL, D'AMATO, JULI
225 STOCKTON LAKE BLVD	0176	160	5.01		00023520	R-1	0026	2	YANGER, NADINE DIANE, TRUSTEE
227 STOCKTON LAKE BLVD	0176	160	6.02		00023540	R-1	0026	2	SWIECINSKI, JILL & DAVID
551 TARPON AVE	0221	182.02	1		00029620	R-3	0031	2	DANIEL, STEVEN & DANIEL, JANET
553 TARPON AVE	0221	182.02	2		00029640	R-3	0031	2	TREADWELL, LARRY M & ELISA N
554 TARPON AVE	0220	182.01	31		00029590	R-5	0031	2	GOLDSTEIN, RICHARD & MIDENCE, JESSI
555 TARPON AVE	0221	182.02	3		00029650	R-3	0031	2	ACCIANI, PATRICK & MARGARET
556 TARPON AVE	0220	182.01	30.02			R-5		2	MCCARTHY, ROBERT
559 TARPON AVE	0221	182.02	4		00029660	R-3	0031	2	CASORIA, ROBERT & EVA MARIE
563 TARPON AVE	0221	182.02	5		00029670	R-3	0031	2	HECKMANN, ANN MARIE & MILDRED E
563 TARPON AVE	0221	182.02	5	T01				4A	VERIZON WIRELESS
565 TARPON AVE	0221	182.02	6		00029680	R-3	0031	2	WINSTEAD HOMESTEAD, LLC C/O PALMER, K
566 TARPON AVE	0220	182.01	26		00029540	R-5	0031	2	THE MARINO FAMILY TRUST
569 TARPON AVE	0221	182.02	7		00029690	R-3	0031	2	HECKMANN, MILDRED E
573 TARPON AVE	0221	182.02	8		00029700	R-3	0031	2	PARISH, LAUREN DIMEGLIO, TRUSTEE
23 TAYLOR AVE	0065	62	9		00008660	B-1	0012	4A	23 TAYLOR AVE, LLC C/O ADAMCZYK
28 TAYLOR AVE	0103	90	11.01		00013580	B-1	0018	4A	SHORE COAST PROPERTIES, LLC
29-31 TAYLOR AVE	0065	62	10		00008680	O	0012	2	NJSA, INC
32 TAYLOR AVE	0103	90	10		00013570	B-1	0018	2	MAZZONE, ROBIN
34 TAYLOR AVE	0103	90	9		00013560	B-1	0018	4A	RUFOLO PROP MGMT AT TAYLOR LLC
37-37-1/2 TAYLOR AVE	0065	62	11		00008680	O	0012	2	NJSA, INC
38 TAYLOR AVE	0103	90	8		00013550	B-1	0018	4A	SUGAR RUN, LLC C/O COYLE
39-39-1/2 TAYLOR AVE	0065	62	12		00008690	O	0012	2	SCIARAPPA, CONNIE
43 TAYLOR AVE	0065	62	13		00008700	O	0012	2	VASILENKO, DAVID J & GAIL B
47 TAYLOR AVE	0066	62	14		00008710	O	0012	2	TEICHER, SHAWN REID
49-51 TAYLOR AVE	0066	62	15.01		00008720	O	0012	4A	RUFOLO PROP MGMT AT 49-51 TAYLOR AV
52 TAYLOR AVE	0103	90	7.04		00013530	O	0018	4A	JLH CUSTOM HOMES, LLC
55-55-1/2 TAYLOR AVE	0066	62	15.02		00008730	O	0012	2	MOSCA, PETER & BARBARA
56 TAYLOR AVE	0103	90	6		00013520	O	0018	2	ANGERSBACH, RALPH
58 TAYLOR AVE	0103	90	5		00013510	O	0019	2	PATEL, PARUL R
59-59-1/2 TAYLOR AVE	0066	62	15.03		00008740	O	0012	2	CHEN, XING XING
63 TAYLOR AVE	0066	62	16		00008750	O	0012	15F	ECHELON REALTY TSA LLC
64 TAYLOR AVE	0103	90	4		00013500	O	0019	2	JIMENEZ, ELADIO J. NICHOLAS, ETAL
67 TAYLOR AVE	0066	62	17		00008760	O	0012	15F	COMMON GROUND
68 TAYLOR AVE	0103	90	3		00013490	O	0019	2	NJSA, INC
72 TAYLOR AVE	0103	90	2		00013480	O	0019	2	NJSA, INC
73 TAYLOR AVE	0066	62	18.01		00008770	O	0012	2	CHANG, MIN FEN
75 TAYLOR AVE	0066	62	18.02		00008780	O	0012	4A	75 TAYLOR AVE., LLC
77 TAYLOR AVE	0066	62	19		00008790	O	0012	4A	TAYLOR 77, LLC
82 TAYLOR AVE	0103	90	1.02		00013470	B-3	0019	4A	PRCC GROUP 1 LLC
87-99 TAYLOR AVE	0064	61	40.01		00008510	B-1	0011	4A	GOLDEN EAST OF MANASQUAN, LLC
109 TAYLOR AVE	0064	61	13.01		00008500	B-3	0011	4A	SUNRISE TM OF MSQN, LLC C/O ZHANG
117-117-1/2 TAYLOR AVE	0064	61	12.01		00008490	B-3	0011	4A	ALLSQUARE HOLDINGS, LLC
119 TAYLOR AVE	0064	61	9.03		00008480	B-3	0011	4A	JBS HOLDINGS LLC
105 THIRD AVE	0192	169.04	6.01		00025760	R-5	0028	2	MARAZITI, PETER J & DENISE
107 THIRD AVE	0192	169.04	7.01		00025780	R-5	0028	2	MARAZITI, ROSANNE
111 THIRD AVE	0192	169.04	7		00025770	R-5	0028	2	DREW, JOHN W & FRANCES H
115 THIRD AVE	0192	169.04	8.01		00025790	R-5	0028	2	HOLT, DIONNE
117 THIRD AVE	0193	169.04	8.02		00025800	R-5	0028	2	PENN, ROBERT & JOANNE
119 THIRD AVE	0193	169.04	9.01		00025810	R-5	0028	2	ELLIS, KEVIN M & KIMBERLY B
121 THIRD AVE	0193	169.04	10.01		00025820	R-5	0028	2	PENN, ROBERT & JOANNE
130 THIRD AVE	0192	169.03	11		00025680	P	0028	15C	BOROUGH OF MANASQUAN
131 THIRD AVE	0193	169.05	61		00025890	R-3	0028	2	SCHWERDT, DONALD C & WEAVER, CINTHIA

TAXING DISTRICT NO. 29 MANASQUAN BORO

COUNTY NO. 13 MONMOUTH

PROPERTY LOCATION	PAGE NO.	BLOCK NO.	LOT NO.	LOT QUALIF.	ACCOUNT NO.	ZONE	TAX MAP	PROP CLASS	NAME OF OWNER
133 THIRD AVE	0193	169.05	60		00025880	R-3	0028	2	JAWORIW, NADIA A
135 THIRD AVE	0193	169.05	59		00025870	R-3	0028	2	RIDDLE ASSOCIATES, LLC C/O DREYER
139 THIRD AVE	0193	169.05	58.03		00025860	R-3	0028	2	MELLODY, MICHAEL & CAPATI, DENISE
147 THIRD AVE	0190	169.01	52		00025510	R-3	0028	2	GILLIGAN, VINCENT, TRUSTEE
150 THIRD AVE	0191	169.02	30		00025610	P	0028	15C	BOROUGH OF MANASQUAN
155 THIRD AVE	0190	169.01	50.04		00025480	R-3	0028	2	CARR, LIAM M & WHITE, SUZANNA M
159 THIRD AVE	0190	169.01	50.05		00025490	R-3	0028	2	HALL, DONNA M REVOCABLE TRUST
177 THIRD AVE	0208	176	61		00027950	R-3	0030	2	O'BRIEN, CHRISTOPHER D&WU, CHRISTINE
180 THIRD AVE	0211	177	33.01		00028330	B-1	0030	2	CONNOLLY, JOHN & CONNOLLY, BARBARA
181 THIRD AVE	0208	176	62		00027960	R-3	0030	2	ROSE, BRYAN & DELMA
183 THIRD AVE	0208	176	63		00027970	R-3	0030	2	MANAIG, LLC C/O MCDONNELL
184 THIRD AVE	0211	177	31.02		00028320	B-1	0030	2	ADAMIK, CRAIG & KATHLEEN POOLE
185 THIRD AVE	0208	176	64		00027980	R-3	0030	2	RINALDO, TODD
187 THIRD AVE	0208	176	65		00027990	R-3	0030	2	MINASIAN, LARRY & MARJAN
188 THIRD AVE	0211	177	30		00028310	R-3	0030	2	KANE, PATRICK & KRISTINA
189-189-1/2 THIRD AVE	0209	176	66		00028000	R-3	0030	2	NOCERA, CARL & ARLENE
191 THIRD AVE	0209	176	67		00028010	R-3	0030	2	PAGKALINAWAN, ANTONIO & CECILIA
192 THIRD AVE	0211	177	29		00028300	R-3	0030	2	ALLYROSE, LLC
193 THIRD AVE	0209	176	68		00028020	R-3	0030	2	ROTH, JARRET & BARKLEY, DARLENE
194 THIRD AVE	0211	177	28		00028290	R-3	0030	2	MULLEN, GREGG & HEATHER
196 THIRD AVE	0211	177	27		00028280	R-3	0030	2	196 THIRD AVE CO. & COULTER, RYAN W
197 THIRD AVE	0209	176	69.01		00028030	R-3	0030	2	197 THIRD AVE, LLC C/O TANSEY
198 THIRD AVE	0211	177	25.03		00028270	R-3	0030	2	FUHSE, JAMES R
199 THIRD AVE	0209	176	71		00028040	R-3	0030	2	LA PERUTA, ELAINE
200-202 THIRD AVE	0210	177	25.02		00028260	R-3	0030	2	FUHSE, JAMES R
201 THIRD AVE	0209	176	72.01		00028050	R-3	0030	2	CIOFFI, NICHOLAS & JACQUELINE
204 THIRD AVE	0210	177	25.01		00028250	R-3	0030	2	PURTELL, THOMAS
205 THIRD AVE	0209	176	74.04		00028060	R-3	0030	2	KEIL, SUSAN T
208 THIRD AVE	0210	177	22		00028240	R-3	0030	2	KELLY, MICHAEL E & LORELEI M
210-210-1/2 THIRD AVE	0210	177	21.02		00028230	R-3	0030	2	GASKA, CASS L
211 THIRD AVE	0209	176	74.05		00028070	R-3	0030	2	ADAMCIK, EDWARD JOHN
212 THIRD AVE	0210	177	21.01		00028220	R-3	0030	2	GASKA, CASS L
216-216-1/2 THIRD AVE	0210	177	20		00028210	R-3	0030	2	ZAMMIT, DAVID PHILIP & TAMMY BETH
217 THIRD AVE	0209	176	74.07		00028075	R-3	0030	2	217 3RD AVE, LLC
220 THIRD AVE	0210	177	19		00028200	R-3	0030	2	AHROSSOS FAMILY INVESTMENTS, LLC
221 THIRD AVE	0207	176	17.01		00027750	R-3	0030	2	WARJANKA, STEVEN
222 THIRD AVE	0210	177	17.01		00028190	R-3	0030	2	KOBUS, JOHN R & KOBUS, SUE
223-223-1/2 THIRD AVE	0207	176	16		00027740	R-3	0030	2	KATE'S CASA, LLC
225 THIRD AVE	0207	176	15		00027730	R-3	0030	2	MCCANN, CINDY & MONAHAN, SUSAN
226 THIRD AVE	0210	177	16.01		00028180	R-3	0030	2	HENDERSON, WILLIAM & PAMELA
227-227-1/2 THIRD AVE	0207	176	14		00027720	R-3	0030	2	STAGLIANO, VINCENT
229 THIRD AVE	0206	176	13		00027710	R-3	0030	2	COSENTINO, MATTHEW & BRYANT, MARGAR
230 THIRD AVE	0210	177	14.01		00028170	R-3	0030	2	MOLTE, JOHN A & ELLEN B
231-231-1/2 THIRD AVE	0206	176	12		00027700	R-3	0030	2	ZEIGLER, KEVIN & EMILY
233-233-1/2 THIRD AVE	0206	176	11.01		00027690	R-3	0030	2	MCLOUGHLIN, DANIEL J
234 THIRD AVE	0210	177	12.01		00028160	R-3	0030	2	COURT, BENJAMIN HENRY & ELIZABETH A
235 THIRD AVE	0206	176	9.01		00027680	R-3	0030	2	GORDON, MARY
236-236-1/2 THIRD AVE	0210	177	11		00028150	R-3	0030	2	HOUSE PURCHASING GROUP, LLC
237 THIRD AVE	0206	176	1.01		00027610	R-3	0030	2	GRACE, DANIEL
151 THIRD AVE-6 PICKELL A	0190	169.01	51		00025500	R-3	0028	2	NEWMAN, KENNETH P & LESLIE R
16 TRENTON AVE	0040	41	20		00005180	R-2	0008	2	REVELL, RICHARD A JR & GWIAZDOWSKI,
20 TRENTON AVE	0040	41	19		00005170	R-2	0008	2	HALEY, JOSEPH P & CLARK, JANE
23 TRENTON AVE	0040	42	14		00005220	R-2	0008	2	SUTTON, WILLIAM J III & CHRISTEL
24 TRENTON AVE	0040	41	18		00005160	R-2	0008	2	HERBERT, JOHN W JR & HERBERT, SANDR
27 TRENTON AVE	0041	42	15		00005230	R-2	0008	2	KUBU, THERESA M
28 TRENTON AVE	0040	41	17		00005150	R-2	0008	2	28 TRENTON AVE, LLC C/O STOPA, J
29 TRENTON AVE	0040	42	1		00005190	R-2	0008	2	BILODEAU, WILFRED ANDREW & JENNIFER
32 TRENTON AVE	0040	41	16		00005140	R-2	0008	15F	STOPA, JOAN M
34 TRENTON AVE	0040	41	15		00005130	R-2	0008	2	ELLERY, KIMBERLY & HEUR, BRIAN & DEBO
39 TRENTON AVE	0040	42	3		00005200	R-2	0008	15F	MARGULIES IRREVOCABLE FAMILY TRUST
550 TROUT AVE	0228	184.04	16		00030690	R-3	0032	2	ELSINGER, ROBERT G & LISA
551 TROUT AVE	0228	184.05	1		00030700	R-3	0032	2	KENNEDY, JOHN & JEANNE
552 TROUT AVE	0228	184.04	15		00030680	R-3	0032	2	NORDELL, CARL ANDREW III
553 TROUT AVE	0228	184.05	2		00030710	R-3	0032	2	FURSON, BARBARA J & GREGG
555 TROUT AVE	0228	184.05	3		00030720	R-3	0032	2	HODOUSEK, HAROLD G & LOIS E
556 TROUT AVE	0228	184.04	14		00030670	R-3	0032	2	HESLIN, THERESA TRUST
559 TROUT AVE	0229	184.05	4		00030730	R-3	0032	2	WINDERMAN, CATHY & REILLY, SUZANNE
560 TROUT AVE	0228	184.04	13		00030660	R-3	0032	2	SNYDER, ROBERT B JR

TAXING DISTRICT NO. 29 MANASQUAN BORO

COUNTY NO. 13 MONMOUTH

PROPERTY LOCATION	PAGE NO.	BLOCK NO.	LOT NO.	LOT QUALIF.	ACCOUNT NO.	ZONE	TAX MAP	PROP CLASS	NAME OF OWNER
563 TROUT AVE	0229	184.05	5		00030740	R-3	0032	2	HAVILAND, ROBERT A & MAURA C
564 TROUT AVE	0228	184.04	12		00030650	R-3	0032	2	MACKSOD, CHARLES J JR & JENNIFER E
565 TROUT AVE	0229	184.05	6		00030750	R-3	0032	2	RAHILL, CARYN
566 TROUT AVE	0228	184.04	11		00030640	R-3	0032	2	SOFO, COLIN EDWARD & KIRSTEN WRIGHT
568 TROUT AVE	0228	184.04	10		00030630	R-3	0032	2	ZIRNGIBL, MARTIN & CHRISTINE
569 TROUT AVE	0229	184.05	7		00030760	R-3	0032	2	SIERRA INVESTMENT TRUST
573 TROUT AVE	0229	184.05	8		00030770	R-3	0032	2	FALK, WOLFE & ROMAINE
574 TROUT AVE	0228	184.04	9		00030620	R-3	0032	2	GIESE, BRIAN H
UNION AVE	0088	71	3.01		00011500	O/R2	0015	1	APPLEGATE, JEAN D
28 UNION AVE	0097	82	19.03		00012820	B-1	0017	4A	PAPERTH, FREDERIC
29 UNION AVE	0078	66.02	126		00010210	B-1	0013	4A	SQUAN VILLAGE PROPERTIES LLC
33 UNION AVE	0078	66.02	31.01		00010200	B-1	0013	4C	UNION AVENUE 33 LLC
40 UNION AVE	0098	82	22.01		00012830	B-1	0017	4A	CAWCO CORP C/O CARTON LAW FIRM
44 UNION AVE	0098	82	23		00012840	B-1	0017	15D	SHILOH BAPTIST CHURCH
50 UNION AVE	0098	82	24.01		00012850	B-1	0017	4A	JYOTSNA & KOKILA PROPERTIES, LLC
53 UNION AVE	0077	66	55		00010180	B-1	0013	4A	53 UNION AVE, LLC C/O HENNESSY
64 UNION AVE	0095	81	60		00012500	B-1	0017	4A	WRIGHT REALTY, LLC C/O WRIGHT AGENC
65 UNION AVE	0079	67	56.03		00010450	B-1	0014	4A	PETRO REALTY, LLC
78 UNION AVE	0095	81	62.01		00012510	R-2	0017	15D	CHURCH OF ST DENIS
87 UNION AVE	0081	68	69.01		00010620	O	0014	4A	VITOLO HOLDINGS III, LLC
93-93-1/2 UNION AVE	0081	68	73		00010630	O	0014	2	SMITH, JAMES
104 UNION AVE	0093	77	56.03		00012170	O	0016	4A	104 UNION AVE ASSOC, LLC C/O HUDY
106 UNION AVE	0093	77	55.01		00012160	O	0016	4A	VITOLO HOLDINGS II, LLC
111 UNION AVE	0084	69	41		00011000	O	0014	2	DEMATTEO, STEPHEN P & ANISSA L
114 UNION AVE	0090	73	54.01		00011850	O	0016	2	MC MENAMIN, ROBERT & ALYSE
122 UNION AVE	0090	73	51.01		00011840	O	0016	2	IMGRUND IRREVOCABLE FAMILY TRUST
123 UNION AVE	0086	70	46.03		00011230	O	0015	2	DERING, ROBERT J & CYNTHIA
127 UNION AVE	0086	70	47.03		00011240	O	0015	4A	127 UNION AVENUE SQUAN LLC
130 UNION AVE	0090	73	50		00011830	O	0016	4A	GARDNER, LAWRENCE J
131 UNION AVE	0086	70	48.03		00011250	O	0015	2	PAQUET, ELIZABETH M
136 UNION AVE	0090	72	1.05		00011760	O	0016	2	ROBERTSON, CHARLES & JENNY
138 UNION AVE	0090	72	1.06		00011770	R-2	0016	2	BROWN, GARY W & TERESA
138-1/2 UNION AVE	0090	72	1.07		00011780	R-2	0016	2	DELSALTO, JENNIFER
139 UNION AVE	0088	71	102.04		00011540	O	0015	4A	OCLAR PROPERTIES, LLC
140 UNION AVE	0090	72	1.02		00011730	O/CN	0016	2	LACHACZ, JOHN RYAN & JAMIE LYNN
142 UNION AVE	0090	72	1.03		00011740	O/CN	0016	2	PAZMINO, FABRICIO & AMY
144 UNION AVE	0090	72	1.04		00017500	O/CN	0016	2	CORREALE, JOSEPH & ALISON
147 UNION AVE	0088	71	3.04		00011510	O	0015	4A	SCOTT-WALENJUS, LLC
56 UNION AVE-105 CURTIS A	0095	81	57.01		00012490	B-1	0017	4A	56 UNION AVENUE PARTNERS, LLC
90 UNION AVE-117-119 VIRG	0093	78	70.01		00012250	R-2	0016	15B	CHURCH OF ST DENIS
VIRGINIA AVE	0079	67	61.01				13	15F	VIRGINIA CROSSING, LLC
16-20 VIRGINIA AVE	0078	67	4.02		00010230	R-2	0014	15D	FIRST PRESBYTERIAN CHURCH
17 VIRGINIA AVE	0082	68	115		00010770	R-2	0014	2	ADAMCZYK, ARTHUR & JOANNE
23 VIRGINIA AVE	0082	68	113.01		00010760	R-2	0014	2	MARAZITI, MATTHEW S
24 VIRGINIA AVE	0081	67	112		00010590	R-2	0014	15D	FIRST PRESBYTERIAN CHURCH
29 VIRGINIA AVE	0082	68	109.01		00010750	R-2	0014	2	HANNAH, MARK J H & KATHERINE M
30 VIRGINIA AVE	0081	67	110		00010580	R-2	0014	2	CLARK, STEPHEN J & MADELINE
31 VIRGINIA AVE	0082	68	107		00010745	R-2	0014	2	DENISE L CAHILL LIVING TRUST
34 VIRGINIA AVE	0081	67	108		00010570	R-2	0014	2	OLEAR, MARK & DENISE
35-35-1/2 VIRGINIA AVE	0082	68	105		00010740	R-2	0014	2	MC MENAMAN, THOMAS & TIFFANY
38 VIRGINIA AVE	0081	67	106		00010560	R-2	0014	2	O'TOOLE, DARREN & KERRI
41 VIRGINIA AVE	0082	68	103		00010730	R-2	0014	2	LARISCH, CRAIG R
42 VIRGINIA AVE	0081	67	104		00010550	R-2	0014	2	SEELEY, DAVID & DINEEN
45 VIRGINIA AVE	0082	68	101		00010720	R-2	0014	2	HILLIARD, CRAIG SCOTT & DAMBECK, AMY
46 VIRGINIA AVE	0081	67	102		00010540	R-2	0014	2	VITOLO, MICHAEL L & KARIM
47 VIRGINIA AVE	0082	68	99		00010710	R-2	0014	2	BORKOWSKI, THOMAS P & ANGELA
53 VIRGINIA AVE	0082	68	97		00010700	R-2	0014	2	PREVOZNAK, MICHAEL & MAUREEN E
54 VIRGINIA AVE	0080	67	98.01		00010530	R-2	0014	2	MANTONE, DAVID J & HEATHER
57 VIRGINIA AVE	0082	68	95		00010690	R-2	0014	2	LISKOFF, RICHARD P & KATHERINE L
60 VIRGINIA AVE	0080	67	94		00010520	R-2	0014	2	DIPALMA, DENNIS & LINDA
61 VIRGINIA AVE	0082	68	91.02		00010680	R-2	0014	2	DAREEN J WIDMANN IRREVOCABLE TRUST
68 VIRGINIA AVE	0080	67	90		00010510	R-2	0014	2	SPALT, JENNIFER
69 VIRGINIA AVE	0081	68	89.02		00010670	R-2	0014	2	BANJANY, ROBERT B JR & MAFFATTONE, M
72 VIRGINIA AVE	0080	67	86.02		00010500	R-2	0014	2	MCCANN, JIM, HUGH, MIKE; ZOCCHI, M
73 VIRGINIA AVE	0081	68	87		00010680	R-2	0014	2	CAVALLARO, ROBERT & ANN
77 VIRGINIA AVE	0081	68	85		00010650	R-2	0014	2	FLANNERY, ROBERT & VERONICA
83 VIRGINIA AVE	0081	68	83		00010640	R-2	0014	2	LORDO, MICHAEL P
84 VIRGINIA AVE	0080	67	84.01		00010490	R-2	0014	2	COOK, BRIAN

TAXING DISTRICT NO. 29 MANASQUAN BORO

COUNTY NO. 13 MONMOUTH

PROPERTY LOCATION	PAGE NO.	BLOCK NO.	LOT NO.	LOT QUALIF.	ACCOUNT NO.	ZONE	TAX MAP	PROP CLASS	NAME OF OWNER
85 VIRGINIA AVE	0082	68	128		00010790	R-2	0014	2	MURPHY, GEORGE G & ANNE MARIE
88 VIRGINIA AVE	0079	67	61.01	C0001	00010460	O	0014	2	LEOB, MICHAEL & KATHLEEN
90 VIRGINIA AVE	0080	67	61.01	C0002	00010462			2	O'BRIEN, ERIN E
92 VIRGINIA AVE	0080	67	61.01	C0003	00010464		13	2	PEIFLY, JEFFREY D
94 VIRGINIA AVE	0080	67	61.01	C0004	00010466		13	2	MCCONNELL, MARGARET MARY
96 VIRGINIA AVE	0080	67	61.01	C0005	00010468		13	2	WALDRON, MARSHA ANN & JOHN ANDREW
98 VIRGINIA AVE	0080	67	61.01	C0006	00010470		13	2	DIEDERICH, WILLIAM & MCKEAN, DEBORAH
100 VIRGINIA AVE	0080	67	61.01	C0007	00010473		13	2	PETRELLA, FRANCES A
102 VIRGINIA AVE	0080	67	61.01	C0008	00010476		13	2	PERSSON, CAROLYN & RYAN, COLLEEN
104 VIRGINIA AVE	0080	67	61.01	C0009	00010479		13	2	SUZANNE CAMPION REVOCABLE TRUST
106 VIRGINIA AVE	0080	67	61.01	C0010	00010480		13	2	JOINT REVOCABLE TRUST OF R & D COX
VIRGINIA AVE E	0152	137	13		00020130	R-2	0024	15C	BOROUGH OF MANASQUAN
260 VIRGINIA AVE E	0094	80	1.03		00012350	R-2	0017	2	RYAN, COLLEEN
261 VIRGINIA AVE E	0094	79	20		00012340	R-2	0016	2	PRENDERGAST, MICHAEL T & KIMBERLY A
264 VIRGINIA AVE E	0094	80	5		00012370	R-2	0017	2	BIAMONTE, JESSICA & DOLAN, MARYELLE
265 VIRGINIA AVE E	0094	79	18.01		00012330	R-2	0016	2	FAZIO, LISA
268 VIRGINIA AVE E	0094	80	7		00012380	R-2	0017	2	ALLEGRA, DAVID & BAILEY, STEPHANIE
271 VIRGINIA AVE E	0094	79	15.01		00012320	R-2	0016	2	FORNINO, CINDY M & KEVIN M
272 VIRGINIA AVE E	0094	80	9		00012390	R-2	0017	2	CARAVELA, MANUEL & LISA
276 VIRGINIA AVE E	0094	80	11		00012400	R-2	0017	2	LIBRIZZI, SALVATORE & EVA M
277 VIRGINIA AVE E	0094	79	13		00012310	R-2	0016	2	ROE, ROGER S
280 VIRGINIA AVE E	0094	80	13		00012410	R-2	0017	2	GAINES, JAMES W JR & PATRICIA
281 VIRGINIA AVE E	0094	79	11		00012300	R-2	0016	2	ORTHOUSE, BETTY C & MYLOD, JENNIFER
287 VIRGINIA AVE E	0143	129	29		00018910	R-2	0022	2	SHARPLES, JULIE & DAVID E
290 VIRGINIA AVE E	0137	124	5		00018150	R-2	0022	2	WALLER, MICHAEL & PATRICIA
291 VIRGINIA AVE E	0142	129	27		00018900	R-2	0022	2	ARMSTRONG, TIMOTHY & NANCY
295 VIRGINIA AVE E	0142	129	25		00018890	R-2	0022	2	PALMIERI, ANDREW & MAYA
296 VIRGINIA AVE E	0137	124	7		00018160	R-2	0022	2	NICE, DENNIS E & MARLENE M
300 VIRGINIA AVE E	0137	124	9.01		00018170	R-2	0022	2	COOK, DANIEL D & KIMBERLY
301-303 VIRGINIA AVE E	0142	129	22.01		00018880	R-2	0022	2	LAIRD, ROBERT F
306 VIRGINIA AVE E	0137	124	12		00018180	R-2	0022	2	GREENBLATT, JEFFREY & KIM
309 VIRGINIA AVE E	0142	129	19.01		00018870	R-2	0022	2	GRIFFIN, SANDRA
312 VIRGINIA AVE E	0137	124	14.01		00018190	R-2	0022	2	HARRISON, BETH A
313 VIRGINIA AVE E	0142	129	17		00018860	R-2	0022	2	MCLAUGHLIN, JOHN F & ELIZABETH H
319 VIRGINIA AVE	0142	128	24.02		00018780	R-2		2	HEIGHT, CLIFFORD R & LAURA L
326 VIRGINIA AVE E	0138	125	4		00018280	R-2	0022	2	WEEKS, PAUL & FRANCES
327 VIRGINIA AVE E	0141	128	22.01		00018770	R-2	0022	2	CARLIN, VIRGINIA M
330 VIRGINIA AVE E	0138	125	6.01		00018290	R-2	0022	2	PIERRO, DAVID J & PATRICIA M
331 VIRGINIA AVE E	0141	128	20		00018760	R-2	0022	2	MCGLYNN, DONNA V
334 VIRGINIA AVE E	0138	125	8.02		00018300	R-2	0022	2	QUIGLEY, THOMAS & LINDA
335 VIRGINIA AVE E	0141	128	15.04		00018750	R-2	0022	2	SHALHOUB, ROBERT & DAROSSO, GINA
348 VIRGINIA AVE E	0139	126	3		00018380	R-2	0022	2	VOSTAL, KELLY L
351 VIRGINIA AVE E	0143	130	1.04		00018940	R-2	0022	2	NAUGHTON, KEVIN P & CATHERINE E
352 VIRGINIA AVE E	0139	126	5		00018390	R-2	0022	2	ALLOCCA, JACQUELINE
355 VIRGINIA AVE E	0141	127	27		00018670	R-2	0022	2	WILLIAMS, MORGAN L & MEAGHAN
356 VIRGINIA AVE E	0139	126	7		00018400	R-2	0022	2	SECOND GENERATION, LLC C/O CASULLO
359 VIRGINIA AVE E	0141	127	25		00018660	R-2	0022	2	LUCAS, ROBERT J & MICHELE A
360 VIRGINIA AVE E	0139	126	9		00018410	R-2	0022	2	CINQUE, JOAN & CUSSON, DAVID D, ETAL
363 VIRGINIA AVE E	0141	127	23		00018650	R-2	0022	2	LIGHT, CHRISTINA
364 VIRGINIA AVE E	0139	126	11.01		00018420	R-2	0022	2	RUTKOWSKI, BRIAN & DEBORAH
368 VIRGINIA AVE E	0139	126	14.01		00018430	R-2	0022	2	MANNING, MARY ANN & MANNING, THOMAS
369 VIRGINIA AVE E	0141	127	21		00018640	R-2	0022	2	FERCHAK, SUSAN C
372 VIRGINIA AVE E	0139	126	16.01		00018440	R-2	0022	2	O'KEEFE, ROBERT P JR & DIANE ELIZABET
373 VIRGINIA AVE E	0140	127	19		00018630	R-2	0022	2	YOREY, ROSEMARY & RICHARD & ACCETTA
386 VIRGINIA AVE E	0151	137	1.01		00020080	R-2	0024	2	MCGINN, THOMAS
390 VIRGINIA AVE E	0151	137	3.01		00020090	R-2	0024	2	ATTARDO, ANTHONY & TRACY
393 VIRGINIA AVE E	0146	132	9		00019350	R-2	0023	2	HORNYAK, JOSEPH J & CATHERINE A
394 VIRGINIA AVE E	0151	137	5.01		00020100	R-2	0024	2	DISTEFANO, NUNZIO & DEBRA
395 VIRGINIA AVE E	0146	132	11		00019360	R-2	0023	2	GUAGENTY, MATTHEW & LAURIE
398 VIRGINIA AVE E	0151	137	8.01		00020110	R-2	0024	2	TRACEY, TIMOTHY S & KATHLEEN T
401 VIRGINIA AVE E	0146	132	13		00019370	R-2	0023	2	DOLAN, EDWARD V & KAREN P
402 VIRGINIA AVE E	0152	137	10.03		00020120	R-2	0024	2	PALKO, MICHAEL J & PATRICIA
425 VIRGINIA AVE E	0147	133	21		00019480	R-2	0023	15C	BOROUGH OF MANASQUAN
22 WARREN AVE	0101	86	35		00013260	R-2	0017	2	TUCKER, VERONICA O & JONATHAN K
48 WARREN AVE	0099	85	1.01		00012970	R-2	0017	2	PRICE, SEAN RICHARD
60 WARREN AVE	0094	80	1.04		00012360	R-2	0017	2	DESANTO, FRANK & ELEFTHROW, MARYANN
1 WATSON PL	0157	146	8		00020890	R-2	0024	2	KRAMER, JEFFREY G & XU, YIZHEN
2 WATSON PL	0159	147	13.01		00021130	R-2	0024	2	LEDUC, JASON & RONI KELLNER

TAXING DISTRICT NO. 29 MANASQUAN BORO

COUNTY NO. 13 MONMOUTH

PROPERTY LOCATION	PAGE NO.	BLOCK NO.	LOT NO.	LOT QUALIF.	ACCOUNT NO.	ZONE	TAX MAP	PROP CLASS	NAME OF OWNER
3 WATSON PL	0157	146	9		00020900	R-2	0024	2	DIBELLA, LISA & JOSEPH
4 WATSON PL	0159	147	12		00021120	R-2	0024	2	RONZETTI, THOMAS & NANCY
5 WATSON PL	0157	146	10.01		00020910	R-2	0024	2	LEWIS, GORDON W & EILEEN M
6 WATSON PL	0159	147	11.02		00021110	R-2	0024	2	REID, THOMAS J
7-9 WATSON PL	0157	146	1		00020830	R-2	0024	2	GILMARTIN, THOMAS, GRACE C & MICHAEL
550 WHITING AVE	0227	184.03	16		00030530	R-3	0032	2	PELLEGRINI, GERALD A & JOAN E
551 WHITING AVE	0235	186.03	7		00031640	R-3	0033	2	RAMUNNO, LOUIS A, TRUSTEE, ET AL
552 WHITING AVE	0227	184.03	15		00030520	R-3	0032	2	PIZIO, MICHAEL J
553 WHITING AVE	0235	186.03	6		00031630	R-3	0033	1	MIDLIGE, MICHAEL & SUZANNE
555 WHITING AVE	0235	186.03	5		00031620	R-3	0033	2	MIDLIDGE, MICHAEL & SUZANNE
556 WHITING AVE	0227	184.03	14		00030510	R-3	0032	2	PALUMBO, RUSSELL J & EILEEN K
559 WHITING AVE	0235	186.03	4		00031610	R-3	0033	2	PAUL M SHAVER 2025 QUALIFIED TRUST
560 WHITING AVE	0227	184.03	13		00030500	R-3	0032	2	SPAWN, PATRICIA
563 WHITING AVE	0235	186.03	3		00031600	R-3	0033	2	563 WHITING AVENUE, LLC
564 WHITING AVE	0227	184.03	12		00030490	R-3	0032	2	MAZZUCCO, JOHN J & LEE J
565 WHITING AVE	0235	186.03	2		00031590	R-3	0033	15F	BEJOT, LORETTA
566 WHITING AVE	0227	184.03	11		00030480	R-3	0032	2	DEL BUONO, JOSEPH A & ANTOINETTE
568 WHITING AVE	0227	184.03	10		00030470	R-3	0032	2	LOFTUS, CHARLES T, JOAN W & WAYNE T
573 WHITING AVE	0234	186.03	1		00031580	R-3	0033	2	BUBLE, WILLIAM J & REGINA C, TRUSTEE
574 WHITING AVE	0227	184.03	9		00030460	R-3	0032	2	DECK, JOAN K
7 WIGWAM PA	0019	20	5.03		00002500	R-2	034A	2	GIANINO, LAURA M & LOMBARDI, JOSEPH
11 WIGWAM PA	0019	20	9.01		00002510	R-2	034A	2	GORDON, KORTNY JOEN
12 WIGWAM PA	0018	19	2		00002380	R-2	0003	2	KELLEHER, CATHERINE
13-15 WIGWAM PA	0019	20	10.01		00002520	R-2	034A	2	1315 WP, LLC
16 WIGWAM PA	0018	19	5.01		00002390	R-2	0003	2	16 WIGWAM PA CO.
19 WIGWAM PA	0019	20	13		00002530	R-2	034A	2	KRUEGER, DEIRDRE
20 WIGWAM PA	0018	19	8.01		00002400	R-2	0003	2	VOWTERAS, JOHN & TIFFANIE
23 WIGWAM PA	0019	20	15		00002540	R-2	034A	2	RUBINO, ILONA
26 WIGWAM PA	0018	19	11.01		00002410	R-2	0003	2	WIDMANN, DAVID N
27 WIGWAM PA	0019	20	17		00002550	R-2	034A	2	27 WIGWAM PATH, LLC
29 WIGWAM PA	0019	20	19		00002560	R-2	034A	2	PAVIA, ROBERT M & KATHLEEN M
30 WIGWAM PA	0018	19	14.01		00002420	R-2	0003	2	VILLANI, JOSEPH R & LINA M
34 WIGWAM PA	0019	19	16.01		00002430	R-2	0003	2	VILLANI, JOSEPH R
35 WIGWAM PA	0020	20	21		00002570	R-2	034A	2	KOHL, JEFFREY & V ANITA
38 WIGWAM PA	0019	19	19		00002440	R-2	0003	2	MACNEAL, JODI ANN
39 WIGWAM PA	0020	20	23.02		00002575	R-2	2	2	LANZA, JOHN; MARCHI, MARYANN & LANZ
3 WILLOW WAY	0050	45.04	42		00006530	R-2	0009	2	MARGARET M. CONDRON REVOCABLE TRUST
7 WILLOW WAY	0050	45.04	41		00006520	R-2	0009	2	KELLY, PAUL & KAREN L
11 WILLOW WAY	0050	45.04	40		00006510	R-2	0009	2	KUKULSKI, CHRISTOPHER & CLARK, AMAN
14 WILLOW WAY	0049	45.03	44		00006360	R-2	0009	2	FALLETTA, JOSEPH R
15 WILLOW WAY	0050	45.04	38.02		00006500	R-2	0009	2	CORCORAN, THOMAS S & NANCY
18 WILLOW WAY	0049	45.03	45		00006370	R-2	0009	2	FALLETA, JOSEPH & LINDA
21 WILLOW WAY	0050	45.04	37		00006490	R-2	0009	2	FORRESTER, GEORGE & MARY ANNE, TRUSTEE
22 WILLOW WAY	0049	45.03	46.02		00006380	R-2	0009	2	KIRKMAN, MIKE & CAROL, KIRKMAN, JAC
26 WILLOW WAY	0049	45.03	47		00006390	R-2	0009	2	MCKEON, MATTHEW & SETON
27 WILLOW WAY	0050	45.04	36		00006480	R-2	0009	1	MCKEON, HOWARD & LINDA
29 WILLOW WAY	0049	45.04	35		00006470	R-2	0009	2	PAPANDREA, JOHN C & DENISE
30 WILLOW WAY	0049	45.03	48		00006400	R-2	0009	2	GERARD, JEFFRY & CECILIA
31 WILLOW WAY	0052	46	1.01		00006770	R-2	0007	2	SILIATO, MATTHEW T & RAPS, MAREE L
34 WILLOW WAY	0048	45.01	34		00006230	R-2	0009	2	SHERMAN, DONALD L SR & NANCY L
35 WILLOW WAY	0049	45.03	49		00006410	R-2	0009	2	WALLACE, BETH ANN
38 WILLOW WAY	0048	45.01	33		00006220	R-2	0009	2	CICENIA, ROBERT A & JACQUELINE
42 WILLOW WAY	0048	45.01	32		00006210	R-2	0009	2	CAIN, JEAN S
46 WILLOW WAY	0048	45.01	31		00006200	R-2	0009	2	DEGROOTE, RICHARD & SHAUNA
50 WILLOW WAY	0047	45.01	30		00006190	R-2	0009	2	LONG, MICHAEL J SR & KAREN E
2 WOODLAND AVE	0062	59	1.01		00008280	R-2	0011	15C	BOROUGH OF MANASQUAN
14 WOODLAND AVE	0062	59	1.02		00008290	R-2	0011	2	BERTUCCI, SUSAN
16 WOODLAND AVE	0063	59	2.01		00008300	R-2	0011	2	JOHNSON, DAVID C
22 WOODLAND AVE	0063	59	84.02		00008320	R-2	0011	2	KENNEDY, LAUREN
26 WOODLAND AVE	0063	59	84.03		00008330	R-2	0011	2	GRIFFIN, MARGUERITE R
35 WOODLAND AVE	0071	64	18		00009490	R-2	0012	2	GALLAGHER, AIDA M
43 WOODLAND AVE	0068	63	19		00009000	R-2	0012	15F	MADIA, JOSEPH A SR & CONSTANCE L
46 WOODLAND AVE	0063	60	78.03		00008420	R-2	0011	2	BAUER, THOMAS B & JACQUELINE
51 WOODLAND AVE	0068	63	20.03		00009010	R-2	0012	2	51 WOODLAND AVE CO.
11-15 WYCKOFF AVE	0108	95	11.01		00014280	R-2	0018	2	PROVOST, LORRAINE
12 WYCKOFF AVE	0109	96	4.02		00014420	R-1	0018	2	BINNS, KATHLEEN M
14 WYCKOFF AVE	0109	96	3		00014400	R-1	0018	2	HEARON, WILLIAM
17 WYCKOFF AVE	0108	95	11.02		00014290	R-2	0018	2	MAHER, ROBERT D

TAXING DISTRICT NO. 29 MANASQUAN BORO

COUNTY NO. 13 MONMOUTH

PROPERTY LOCATION	PAGE NO.	BLOCK NO.	LOT NO.	LOT QUALIF.	ACCOUNT NO.	ZONE	TAX MAP	PROP CLASS	NAME OF OWNER
18-18-1/2 WYCKOFF AVE	0109	96	2		00014390	R-1	0018	2	MONAGHAN, THOMAS, LORRAINE & LINDA
21 WYCKOFF AVE	0108	95	12		00014300	R-2	0018	1	LUDWIG & WARE, LLC & LITWIN, DIANA
22 WYCKOFF AVE	0109	96	1		00014380	R-1	0018	2	SCALAMONI, JEANNE
27 WYCKOFF AVE	0108	95	13		00014310	R-2	0018	2	PIWOWARCZYK, CATHERINE & BRUNO
28-28-1/2 WYCKOFF AVE	0110	97	6		00014560	R-2	0018	2	PRENDERGAST, LAURA M
31 WYCKOFF AVE	0109	95	14		00014320	R-2	0018	2	BEST, JOHN & DEBORAH L
33 WYCKOFF AVE	0109	95	15		00014330	R-2	0018	2	BERMAN, ALEC H & KREY, LAURA ADELE
34 WYCKOFF AVE	0110	97	5		00014550	R-2	0018	2	PIERCE, MARY JANE
38 WYCKOFF AVE	0110	97	4		00014540	R-2	0018	2	WILLIAMS, RAYMOND JR & LINDA B
39 WYCKOFF AVE	0109	95	16		00014340	R-2	0018	2	DEVIRGILIO, RICHARD F & ELIZABETH
43 WYCKOFF AVE	0109	95	17		00014350	R-2	0018	2	LOCKWOOD, THERESA
44 WYCKOFF AVE	0110	97	3		00014530	R-2	0018	2	CELIANO, DANIEL & JOAN
45 WYCKOFF AVE	0109	95	18		00014360	R-2	0018	2	GONZALEZ, DANIEL & EMILY MILLER-
46-46-1/2 WYCKOFF AVE	0110	97	2		00014520	R-2	0018	2	DINNE, ELIZABETH
49 WYCKOFF AVE	0109	95	19		00014370	R-2	0018	2	DINGLER, DONALD & JENNIFER
52 WYCKOFF AVE	0110	97	1		00014510	R-2	0018	2	SEMENTA, TERESA
56 WYCKOFF AVE	0112	98	13		00014760	R-2	0019	2	BURNS, MARTIN J & LEAH C
57 WYCKOFF AVE	0106	94	4		00013980	R-2	0019	2	JOSEPH PATTERSON TRUST, ET AL
59 WYCKOFF AVE	0106	94	5		00013990	R-2	0019	2	HORRIGAN, MATTHEW & DEYSHER, MELANIE
60 WYCKOFF AVE	0112	98	12		00014750	R-2	0019	2	FRAZEE, DONALD LEE & MARJORIE
63 WYCKOFF AVE	0106	94	6		00014000	R-2	0019	2	HOUK, JOSEPH E JR & SUSAN C
64 WYCKOFF AVE	0112	98	11		00014740	R-2	0019	2	LYNN, ROBERT J & CORINNE
68 WYCKOFF AVE	0112	98	10		00014730	R-2	0019	2	MARA, JOHN & DONNA
71 WYCKOFF AVE	0106	94	7.01		00014010	R-2	0019	2	KLINE, JEFFREY D & CAROLYN M
72 WYCKOFF AVE	0111	98	9		00014720	R-2	0019	2	BAKUNAS, DAVID & OLIVIA
75 WYCKOFF AVE	0106	94	8.02		00014020	R-2	0019	2	O'BRIEN, DARIN
76 WYCKOFF AVE	0111	98	8		00014710	R-2	0019	2	TRIMBLE, JEAN L
79 WYCKOFF AVE	0106	94	10		00014030	R-2	0019	2	GEISLER, JANICE & ROBERT E
80-80-1/2 WYCKOFF AVE	0111	98	7		00014700	R-2	0019	2	MICALIZIO, ROBERTA
83 WYCKOFF AVE	0107	94	11.01		00014040	R-2	0019	2	OBERHUBER, NIKOLAUS J & LESLIE M
84-84-1/2 WYCKOFF AVE	0111	98	6		00014690	R-2	0019	2	SULLIVAN, MICHAEL W & JAMIE PRIMAK
85 WYCKOFF AVE	0107	94	11.02		00014050	R-2	0019	2	FEUSTER, REED E & DOREEN A
88-88-1/2 WYCKOFF AVE	0111	98	5.01		00014670	R-2	0019	2	MATEJKA, NANCYLEE
89 WYCKOFF AVE	0107	94	12		00014060	R-2	0019	2	FLYNN, DANIEL & PAULA
92 WYCKOFF AVE	0111	98	5.02		00014680	R-2	0019	2	PAKUTKA, WILLARD M & STEELE, SALLY
95 WYCKOFF AVE	0107	94	13		00014070	R-2	0019	2	PURSCHE, DANIEL G & CECILIA B
96 WYCKOFF AVE	0111	98	4		00014660	R-2	0019	2	LEONE, ADAM & SHANNAN
97 WYCKOFF AVE	0107	94	14		00014080	R-2	0019	2	FEENEY, SHAWN & CHARLEE
100 WYCKOFF AVE	0111	98	3		00014650	R-2	0019	2	ZOCH, MICHAEL & VANDERWOUDE, SARAH
101 WYCKOFF AVE	0107	94	15		00014090	R-2	0019	2	PERGOLA, CHARLES & ROSE
104 WYCKOFF AVE	0111	98	2.02		00014640	R-2	0019	2	WRUBLEWSKI, HENRY J
107-107-1/2 WYCKOFF AVE	0107	94	16		00014100	R-2	0019	2	LAKE, LAUREN I & JEFFREY R
112 WYCKOFF AVE	0111	98	1.01		00014620	R-2	0019	2	34 STOCKTON LAKE, LLC
113 WYCKOFF AVE	0107	94	17		00014110	R-2	0019	2	QUINN, LEAH & ROBERT
104-104 1/2 ATLANTIC AVE	0037	40	3		00004810	R-2	0008	2	SAVONAROLA, DENISE
354-354 1/2 EUCLID AVE	0127	115	4		00016850	R-1	0021	2	CAVALLO, GREGORY & GOSS, MARY

1 L i n e	2 Block No. Lot No. Qualification Account No.	3 Land Dimensions Building Description Additional Lots Acreage Prop. Class	4 Owner's Name Address City State Property Location Billing Code Zip Code	5 Land Improvement Total	6 Exemptions Cd. Amount	7 Net Taxable Value	8 Deduct. Cd.Quan.	9 Special Tax Codes	10 Num Units	12 DED AMT 2025 TAX 2026 1ST
1	1 00000010	4578 SQ FT .1051	15C BOROUGH OF MANASQUAN 201 E MAIN ST MANASQUAN, NJ 110 LENAPE TR 00660 087363004 R-2 0002	237300 0 237300		*EXEMPT*		F01	00	.00 .00 .00
2	2 1.02 00000025	.34 AC .3400	15C BOROUGH OF MANASQUAN 201 E MAIN ST MANASQUAN, NJ 55 MANITO RD 087363004 R-2 0002	289800 0 289800		*EXEMPT*		F01	00	.00 .00 .00
3	2 1.03 00000020	1.45 AC BOROUGH GARAGE 1.4500	15C BOROUGH OF MANASQUAN 201 E MAIN ST MANASQUAN, NJ 201 IROQUOIS RD 087363004 R-2 0002	338200 349200 687400		*EXEMPT*		F01	00	.00 .00 .00
4	2 1.04 00000025	1.86 AC 1.8600	15C BOROUGH OF MANASQUAN 201 E MAIN ST MANASQUAN, NJ 95 MANITO RD 087363004 R-2 0002	320400 0 320400		*EXEMPT*		F01	00	.00 .00 .00
5	3 1.01 00000030	76142 SQ FT 1SCB 1.7480	15C BOROUGH OF MANASQUAN 201 E MAIN ST MANASQUAN, NJ 200 IROQUOIS RD 087363004 R-2 0002	321600 1224200 1545800		*EXEMPT*		F01	00	.00 .00 .00
6	4.01 1 00000040	50X100 1SFG1 2 .1148	2 MACKAY, SUSAN E 150 LENAPE TR MANASQUAN, NJ 150 LENAPE TR 087362054 R-2 0002	270000 115700 385700		385700		F01	01	.00 6954.18 3477.09
7	4.01 3 00000050	50X100 1SFG1 4 .1148	2 MARKHAM, MICHELE 62 SOUTH ST MANASQUAN, NJ 146 LENAPE TR 087363442 R-2 0002	270000 149200 419200		419200		F01	01	.00 7558.18 3779.09
8	4.01 5 00000060	50X100 2SFG1 6 .1148	2 GEORGOULIS, STEVE & VICTORIA 142 LENAPE TRAIL MANASQUAN, NJ 142 LENAPE TR 08736 R-2 0002	270000 339100 609100		609100		F01	01	.00 10982.08 5491.04
9	4.01 7 00000070	50X100 1.5SF 8 .1148	2 TAYLOR, CLIFFORD E JR & SCHOENECK, A 111 MANITO RD MANASQUAN, NJ 111 MANITO RD 08736 R-2 0002	270000 104100 374100		374100		F01	01	.00 6745.03 3372.52
10	4.01 9 00000080	50X100 1.5SF 10 .1148	2 CODER, SANDRA L 107 MANITO RD MANASQUAN, NJ 107 MANITO RD 08736 R-2 0002	270000 173900 443900		443900		F01	01	.00 8003.52 4001.76
11	4.01 11 00000090	50X100 2SFG1 12 .1148	2 HAYEK, MARK & ROBERTA M 103 MANITO RD MANASQUAN, NJ 103 MANITO RD 087363530 R-2 0002	270000 283500 553500		553500		F01	01	.00 9979.61 4989.81
12	4.01 13 00000100	50X100 2SFG1 14 .1148	2 TERZIS, CASEY L & NICOLE 99 MANITO ROAD MANASQUAN, NJ 99 MANITO RD 00660 08736 R-2 0002	270000 291000 561000		561000		F01	01	.00 10114.83 5057.42
13	4.02 17 00000110	50X100 2SF 18 .1148	2 NORDELL, CARL A JR&MARY ANN C, TRUST 43 LAKESHORE DRIVE PAWLEYS ISLAND, SC 91 MANITO RD 29585 R-2 0002	270000 260400 530400		530400		F01	01	.00 9563.11 4781.56
14	4.02 19 00000120	50X100 1.5SFG1 20 .1148	2 HAYEK, HAROLD G SR VET ELIG TRUST 103 MANITO RD MANASQUAN, NJ 87 MANITO RD 087363530 R-2 0002	270000 205400 475400		475400		F01	01	.00 8571.46 4285.73

2430000

0

4.02

1922300

4352300

19

1 L i n e	2 Block No. Lot No. Qualification Account No.	3 Land Dimensions Building Description Additional Lots Acreage Prop. Class	4 Owner's Name Address City State Property Location Billing Code Zip Code	5 Land Improvement Total	6 Exemptions Cd. Amount	7 Net Taxable Value	8 Deduct. Cd.Quan.	9 Special Tax Codes	10 Num Units	12 DED AMT 2025 TAX 2026 1ST
1	4.02 21 00000130	50X100 1SFG1 22 .1148	2 LEMBO, ELISANNE 83 MANITO RD MANASQUAN, NJ 83 MANITO RD 00660 087363531 R-2 0002	270000 91700 361700		361700		F01	01	.00 6521.46 3260.73
2	4.02 23 00000140	50X100 2SFG1 24 .1148	2 NORDELL, CARL A III & MONICA J 77 MANITO RD MANASQUAN, NJ 77 MANITO RD 087363531 R-2 0002	270000 338800 608800		608800		F01	01	.00 10976.66 5488.33
3	4.02 25 00000150	50X100 1.5SFG1 26 .1148	2 SAPIENZA, JOAN 73 MANITO RD MANASQUAN, NJ 73 MANITO RD 00660 087363531 R-2 0002	270000 155200 425200		425200		F01	01	.00 7666.36 3833.18
4	4.02 27 00000160	50X100 2SFG1 28 .1148	2 HELM, CHARLES & SUSAN R 71 MANITO RD MANASQUAN, NJ 71 MANITO RD 087363531 R-2 0002	270000 149100 419100		419100		F01	01	.00 7556.38 3778.19
5	4.02 29 00000170	50X100 2SF 30 .1148	2 WAITZEL, LAURIE ANNE & TUFTS, ANDREW 65 MANITO RD MANASQUAN, NJ 65 MANITO RD 08736 R-2 0002	256500 368200 624700		624700		F01	01	.00 11263.35 5631.68
6	5 38.01 00000180	.1722 2SFG1 .1722	2 ILARIA, GREGORY J & BARBARA J 139 LENAPE TR MANASQUAN, NJ 139 LENAPE TR 00597 087362015 R-2 0002	282500 227300 509800		509800		F01	01	.00 9191.69 4595.85
7	5 41.01 00000190	60X100 2SFG2 .1377	2 KING, THOMAS & CATHERINE M 143 LENAPE TR MANASQUAN, NJ 143 LENAPE TR 00660 087362015 R-2 0002	275000 304100 579100		579100		F01	01	.00 10441.18 5220.59
8	5 44.01 00000200	65X100 2SFG2 .1492	2 MARY LOU BIESIADA IRREV GRANTOR TRS 127 HARROW LANE PT PLEASANT, NJ 120 MINNEHAHA TR 08742 R-2 0002	249800 232200 482000		482000		F01	01	.00 8690.46 4345.23
9	6 47 .0000	ASS'D IN WALL 48 .0000	15C TOWNSHIP OF WALL 2700 ALLAIRE RD WALL, NJ 2511 LENAPE TR 07719 R-2 1	0 0 0		*EXEMPT*			00	.00 .00 .00
10	7 1 00000210	50X100 1SF 2 .1148	2 KLACIK, ALLISON 110 MANITO RD MANASQUAN, NJ 110 MANITO RD 08736 R-2 0002	270000 206800 476800		476800		F01	01	.00 8596.70 4298.35
11	7 3 00000220	50X100 2SF 4 .1148	2 FAY, ANGELA 126 LENAPE TRAIL MANASQUAN, NJ 126 LENAPE TR 08736 R-2 0002	270000 427700 697700		697700		F01	01	.00 12579.54 6289.77
12	7 5 00000230	50X100 1S-F 6 .1148	2 MORSE, BRIAN & DEBRA A 122 LENAPE TR MANASQUAN, NJ 122 LENAPE TR 087362053 R-2 0002	270000 136800 406800		406800		F01	01	.00 7334.60 3667.30
13	7 7 00000240	50X100 1SF 8 .1148	2 DIBBLE, BRENDAN 119 NARRUMSON RD MANASQUAN, NJ 119 NARRUMSON RD 08736 R-2 0002	270000 115700 385700		385700		F01	01	.00 6954.18 3477.09
14	7 9 00000250	50X100 2.5SFG1 10 .1148	2 CROSBY, DENNIS & BRIE 107 NARRUMSON RD MANASQUAN, NJ 107 NARRUMSON RD 08736 R-2 0002	270000 482300 752300		752300		F01	01	.00 13563.97 6781.99

3493800

0

7

3235900

6729700

9

1 L i n e	2 Block No. Lot No. Qualification Account No.	3 Land Dimensions Building Description Additional Lots Acreage Prop. Class	4 Owner's Name Address City State Property Location Billing Code Zip Code	5 Land Improvement Total	6 Exemptions Cd. Amount	7 Net Taxable Value	8 Deduct. Cd.Quan.	9 Special Tax Codes	10 Num Units	12 DED AMT 2025 TAX 2026 1ST
1	7 11 00000260	50X100 1.5 SF 12 .1148	2 KEARNS, MICHAEL T & KRISTINE M 103 NARRUMSON ROAD MANASQUAN, NJ 103 NARRUMSON RD 08736 R-2 0002	270000 178600 448600		448600		F01	01	.00 8088.26 4044.13
2	7 13 00000270	50X100 14 .1148	2 PALELLA, BERNADETTE 99 NARRUMSON RD MANASQUAN, NJ 99 NARRUMSON RD 087363535 R-2 0002	270000 367200 637200		637200		F01	01	.00 11488.72 5744.36
3	7 15 00000280	50X100 16 .1148	2 PALMERIO, ANTHONY & ANTOINETTE 95 NARRUMSON RD MANASQUAN, NJ 95 NARRUMSON RD 08736 R-2 0002	270000 516900 786900		786900		F01	01	.00 14187.81 7093.91
4	7 17 00000290	50X100 3SG1G 18 .1148	2 AMATO, MATTHEW & GONZALEZ, LLSE GUE 91 NARRUMSON ROAD MANASQUAN, NJ 91 NARRUMSON RD 08736 R-2 0002	270000 446400 716400		716400		F01	01	.00 12916.69 6458.35
5	7 19 00000300	50X100 1SF 20 .1148	2 COBLE, GARY & SUSAN 85 NARRUMSON RD MANASQUAN, NJ 85 NARRUMSON RD 00660 087363535 R-2 0002	270000 236400 506400		506400		F01	01	.00 9130.39 4565.20
6	7 21.01 00000310	75X100 2SF .1722	2 BOSSONE, PATRICIA YOLANDA 81 NARRUMSON RD MANASQUAN, NJ 81 NARRUMSON RD 08736 R-2 0002	282500 134900 417400		417400		F01	01	.00 7525.72 3762.86
7	7 24.01 00000320	75X100 1SF .1722	2 SUBOYA, JOANN; PENTON, B & HOOD, D 45 SANTIAGO CT TOMS RIVER NJ 75 NARRUMSON RD 08757 R-2 0002	282500 119000 401500		401500		F01	01	.00 7239.05 3619.53
8	7 27 00000330	50X100 1SF 28 .1148	2 SANDERS, NANCY 69 NARRUMSON RD MANASQUAN, NJ 69 NARRUMSON RD 08736 R-2 0002	270000 127500 397500		397500		F01	01	.00 7166.93 3583.47
9	7 29.02 00000340	50X100 .1148	2 BRYANT, JASON A & SHARON M 65 NARRUMSON RD MANASQUAN, NJ 65 NARRUMSON RD 00672 087363535 R-2 0002	270000 361000 631000		631000		F01	01	.00 11376.93 5688.47
10	7 32.02 00000350	50X100 2SF .1148	2 BLACKMAN, JEFFREY & KIMBERLY 61 NARRUMSON RD MANASQUAN, NJ 61 NARRUMSON RD 08736 R-2 0002	270000 408000 678000		678000		F01	01	.00 12224.34 6112.17
11	7 32.03 00000355	50 X 100 2SFG2 .1148	2 HUBBARD, THOMAS & LYNN 59 NARRUMSON RD MANASQUAN, NJ 59 NARRUMSON RD 087363535 R-2 0002	270000 380800 650800		650800		F01	01	.00 11733.92 5866.96
12	7 35 00000360	50X100 1SF 36 .1148	2 LYONS, WILLIAM J & BARBARA J 55 NARRUMSON RD MANASQUAN, NJ 55 NARRUMSON RD 087363535 R-2 0002	270000 142600 412600		412600		F01	01	.00 7439.18 3719.59
13	7 37.01 00000370	7353.5 SQ FT 2SF-CAPE .1688	2 RAFFETTO, NICHOLAS H & FITZPATRICK, S 51 NARRUMSON ROAD MANASQUAN, NJ 51 NARRUMSON RD 08736 R-2 0002	281800 497300 779100		779100		F01	01	.00 14047.19 7023.60
14	7 40 00000380	5388.5 SQ FT 1SF 41 .1237	2 FINNIGAN, MICHAEL V & COLLEEN E 43 NARRUMSON RD MANASQUAN, NJ 43 NARRUMSON RD 08736 R-2 0002	271900 102800 374700		374700		F01	01	.00 6755.85 3377.93

3818700

0

7

4019400

7838100

40

1 L i n e	2 Block No. Lot No. Qualification Account No.	3 Land Dimensions Building Description Additional Lots Acreage Prop. Class	4 Owner's Name Address City State Property Location Billing Code Zip Code	5 Land Improvement Total	6 Exemptions Cd. Amount	7 Net Taxable Value	8 Deduct. Cd.Quan.	9 Special Tax Codes	10 Num Units	12 DED AMT 2025 TAX 2026 1ST
1	7 42.01 00000390	10464 SQ FT 1.5SFG2 .2402	2 BARLOW, LESLIE 1014 SEA GIRT AVE WALL, NJ 97 IROQUOIS RD 087501809 R-2 0002	285500 159100 444600		444600		F01	02	.00 8016.14 4008.07
2	7 46 00000400	6658 SQ FT 2SFG1 47 .1528	2 COFFEY, TIMOTHY MICHAEL & LORI 50 MANITO ROAD MANASQUAN, NJ 50 MANITO RD 08736 R-2 0002	278300 312300 590600		590600		F01	01	.00 10648.52 5324.26
3	7 48.01 00000410	75X100 1SF .1722	2 MORRIS, ELIZABETH A 54 MANITO RD MANASQUAN, NJ 54 MANITO RD 08736 R-2 0002	282500 169600 452100		452100		F01	01	.00 8151.37 4075.69
4	7 51 00000420	50X100 1SFG1 52 .1148	2 PHELPS, LORNE W & DONNA M 60 MANITO RD MANASQUAN, NJ 60 MANITO RD 087363532 R-2 0002	270000 193100 463100		463100	V 1 02	F01	01	250.00 8099.70 4049.85
5	7 53.01 00000430	75X100 2SF .1722	2 SCHAIBLE, THOMAS E & ANN L 64 MANITO ROAD MANASQUAN, NJ 64 MANITO RD 08736 R-2 0002	282500 264800 547300		547300	V 1 02	F01	01	250.00 9617.82 4808.91
6	7 56 00000440	50X100 1SF 57 .1148	2 MUNDIE, KENNETH 68 MANITO RD MANASQUAN, NJ 68 MANITO RD 00045 087363532 R-2 0002	270000 426600 696600		696600		F01	01	.00 12559.71 6279.86
7	7 58.01 00000450	75X100 1SCB .1722	2 BUGLIARO, STEPHEN & KELLY ANN 74 MANITO RD MANASQUAN, NJ 74 MANITO RD 08736 R-2 0002	282500 167500 450000		450000		F01	01	.00 8113.50 4056.75
8	7 61 00000460	50X100 2SF 62 .1148	2 BUGLIARO, MICHAEL & COLLEEN 80 MANITO RD MANASQUAN, NJ 80 MANITO RD 087363532 R-2 0002	270000 299600 569600		569600		F01	01	.00 10269.89 5134.95
9	7 63 00000470	50X100 1SFAG 64 .1148	2 PIROLO, LORI 84 MANITO RD MANASQUAN, NJ 84 MANITO RD 08736 R-2 0002	270000 103100 373100		373100		F01	01	.00 6727.00 3363.50
10	7 65 00000480	50X100 1SFAG 66 .1148	2 MCCABE, JAMES E 88 MANITO RD MANASQUAN, NJ 88 MANITO RD 08736 R-2 0002	270000 141400 411400		411400		F01	01	.00 7417.54 3708.77
11	7 67.01 00000490	50 X 100 1.5SFLAG .1148	2 RIHACEK, JOHN & JENNAH 94 MANITO RD MANASQUAN, NJ 94 MANITO RD 08736 R-2 0002	270000 243800 513800		513800		F01	01	.00 9263.81 4631.91
12	7 69.01 00000500	50X100 2SF .1148	2 COURTNEY, JENNIFER ANNE 96 MANITO RD MANASQUAN, NJ 96 MANITO RD 08736 R-2 0002	270000 247500 517500		517500		F01	01	.00 9296.27 4648.14
13	7 71 00000510	50X100 1SFG1 72 .1148	2 BEST, MICHAEL & MICHELE 100 MANITO RD MANASQUAN, NJ 100 MANITO RD 08736 R-2 0002	270000 134300 404300		404300		F01	01	.00 7289.53 3644.77
14	7 73 00000520	50X100 1S-F 74 .1148	2 LEWIS, GEORGE A 102 MANITO RD MANASQUAN, NJ 102 MANITO RD 087363529 R-2 0002	270000 169800 439800		439800		F01	01	.00 7929.59 3964.80

V02 500

3841300

0

7

3032500

6873800

73

1 L i n e	2 Block No. Lot No. Qualification Account No.	3 Land Dimensions Building Description Additional Lots Acreage Prop. Class	4 Owner's Name Address City State Property Location Billing Code Zip Code	5 Land Improvement Total	6 Exemptions Cd. Amount	7 Net Taxable Value	8 Deduct. Cd.Quan.	9 Special Tax Codes	10 Num Units	12 DED AMT 2025 TAX 2026 1ST
1	7 75 00000530	50X100 1S-F 76 .1148	2 PATTERSON, WILLIAM 106 MANITO RD MANASQUAN, NJ 106 MANITO RD 08736 R-2 0002	270000 128900 398900		398900		F01	01	.00 7192.17 3596.09
2	8 13.01 00000540	50X100 1SS .1148	2 CAMPBELL, BRUCE C JR & MEREDITH J 104 IROQUOIS RD MANASQUAN, NJ 104 IROQUOIS RD 08736 R-2 0002	270200 111000 381200		381200		F01	01	.00 6873.04 3436.52
3	8 15.01 00000550	50X100 2SF .1148	2 PLACE, WILLIAM H & LISA MARIE 102 IROQUOIS RD MANASQUAN, NJ 102 IROQUOIS RD 087363528 R-2 0002	270200 256400 526600		526600		F01	01	.00 9494.60 4747.30
4	8 17.01 00000560	50X100 1SF .1148	2 HAMPSEY, RONALD A & GABRIELLE E 96 IROQUOIS RD MANASQUAN, NJ 96 IROQUOIS RD 08736 R-2 0002	270200 104900 375100		375100		F01	01	.00 6763.06 3381.53
5	8.01 9.01 00000570	50X100 .1148	15C BOROUGH OF MANASQUAN 201 E MAIN ST MANASQUAN, NJ 112 IROQUOIS RD 087363004 R-2 0002	270000 0 270000		*EXEMPT*		F01	00	.00 .00 .00
6	9 1.01 00000580	70X115 1SFG1 .1848	2 LASAPIO, MAUREEN 15 GLEN AVE BASKING RIDGE, NJ 27 LAKEWOOD RD 07920 R-2 0002	283100 186100 469200		469200		F01	01	.00 8459.68 4229.84
7	9 4.01 00000590	71X115 1SFG1 .1874	2 THOMS, JAMI RAE 25 LAKEWOOD RD MANASQUAN, NJ 25 LAKEWOOD RD 08736 R-2 0002	283200 78300 361500		361500		F01	01	.00 6517.85 3258.93
8	9 6.01 00000600	100X60 2SF .1377	2 SHEEHAN, DANIEL J & VANESSA G 6 ACPOAN PL MANASQUAN, NJ 6 ACPOAN PL 08736 R-2 0002	275000 335000 610000		610000		F01	01	.00 10998.30 5499.15
9	9 9.01 00000610	7190 SQ FT 1SF .1651	2 KERRIGAN, DANIEL P & MARIANNE 82 IROQUOIS RD MANASQUAN, NJ 82 IROQUOIS RD 00660 087363549 R-2 0002	281000 295200 576200		576200		F01	01	.00 10388.89 5194.45
10	9 11.01 00000620	69X95 2SF .1505	2 WATSON, THOMAS W JR & NICOLINA 8 ACPOAN PL MANASQUAN, NJ 8 ACPOAN PL 00660 087363524 R-2 0002	277800 241600 519400		519400		F01	01	.00 9364.78 4682.39
11	9 14.01 00000630	56X93 2SF .1196	2 YASENCHAK, PETER D & LEAH B 10 ACPOAN PL MANASQUAN, NJ 10 ACPOAN PL 00660 087363524 R-2 0002	271000 309400 580400		580400		F01	01	.00 10464.61 5232.31
12	9 16 00000640	59X147 2SFG1 .1991	2 BUDDLE, PATRICK & NANCY:TORTOMASI, S 19 LAKEWOOD RD MANASQUAN, NJ 19 LAKEWOOD RD 08736 R-2 0002	283700 233800 517500		517500		F01	01	.00 9330.53 4665.27
13	9 17 00000650	57X150.5 1S-F G1 .1969	2 SORIANO, MARY ANN & EDWARD M JR 17 LAKEWOOD RD MANASQUAN, NJ 17 LAKEWOOD RD 00660 087363506 R-2 0002	283600 89700 373300		373300		F01	01	.00 6730.60 3365.30
14	9 18 00000660	57X153 1S-S G2 .2002	2 PARR, MADELYN 15 LAKEWOOD RD MANASQUAN, NJ 15 LAKEWOOD RD 087363506 R-2 0002	283700 88100 371800		371800		F01	01	.00 6703.55 3351.78

3602700

0

9

2458400

6061100

18

1 L i n e	2 Block No. Lot No. Qualification Account No.	3 Land Dimensions Building Description Additional Lots Acreage Prop. Class	4 Owner's Name Address City State Property Location Billing Code Zip Code	5 Land Improvement Total	6 Exemptions Cd. Amount	7 Net Taxable Value	8 Deduct. Cd.Quan.	9 Special Tax Codes	10 Num Units	12 DED AMT 2025 TAX 2026 1ST
1	9 20.01 00000670	85 X 135 1.5SFG1 .2634	2 MONCHOLI, VINCENT J & CELIA A 133 SOUTH ST MANASQUAN, NJ 133 SOUTH ST 08736 R-2 0002	286300 337600 623900		623900		F01	01	.00 11248.92 5624.46
2	9 21.01 00000680	14180 SQ FT 2SFG2 .3255	2 MOLLOY, WILLIAM & GLOCK, VIRGINIA 137 SOUTH ST MANASQUAN, NJ 137 SOUTH ST 087363554 R-2 0002	231300 117200 348500		348500		F01	01	.00 6283.46 3141.73
3	9 23.01 00000690	7401 SQ FT 2SFG2 .1699	2 EVANS, EDWARD & SUZANNE L 14 ACPOAN PLACE MANASQUAN, NJ 14 ACPOAN PL 08736 R-2 0002	282000 340500 622500		622500		F01	01	.00 11223.68 5611.84
4	9 23.03 00000700	6900 SQ FT 2SFG2 .1584	2 MANASQUAN MERMAID MANOR, LLC 145 SOUTH ST MANASQUAN, NJ 145 SOUTH ST 08736 R-2 0002	279500 137400 416900		416900		F01	01	.00 7516.71 3758.36
5	9 23.04 00000710	50 X 115 .1320	2 PARADISE, JOHN J & MARY E 149 SOUTH ST MANASQUAN, NJ 149 SOUTH ST 087363554 R-2 0002	273300 440700 714000		714000		F01	01	.00 12873.42 6436.71
6	9 23.05 00000715	50 X 115 2.5SF .1320	2 MILLER, ERNEST R & EMILY C 153 SOUTH ST MANASQUAN, NJ 153 SOUTH ST 08736 R-2 1	273300 514300 787600		787600		F01	01	.00 14200.43 7100.22
7	9 23.06 00000720	8028 SQ FT 2SF .1843	2 153 1/2 SOUTH ST CO 153 1/2 SOUTH ST MANASQUAN, NJ 153 1/2 SOUTH ST 00672 087363554 R-2 1	254700 464200 718900		718900		F01	01	.00 12961.77 6480.89
8	9 24.01 00000725	5050SF 1SFG1 .1159	2 LOEFFLER, MARI B 12 ACPOAN PL MANASQUAN, NJ 12 ACPOAN PL 00660 087363524 R-2 0002	270300 122800 393100		393100		F01	01	.00 7087.60 3543.80
9	9 25.01 00000730	4947 SF 2SFG1 .1136	2 11 ACPOAN, LLC 11 ACPOAN PLACE MANASQUAN, NJ 11 ACPOAN PL 08736 R-2 0002	255000 185000 440000		440000		F01	01	.00 7933.20 3966.60
10	9 27 00000740	50X196 2SF, 1SF .2250	2 SAKER, PAUL K 633 OCEANVIEW RD BRIELLE, NJ 157-157-1/2 SOUTH ST 08730 R-2 0002	228000 302400 530400		530400		F01	02	.00 9563.11 4781.56
11	9 28 00000750	50X196.7 2SF .2258	2 HANNAH, GREGORY & NANCY 159 SOUTH ST MANASQUAN, NJ 159 SOUTH ST 087363554 R-2 0002	228000 189600 417600		417600		F01	01	.00 7529.33 3764.67
12	9 29 00000760	50X147.7 2SFG2 .1695	2 TICE, WILLIAM & KERRY 165 SOUTH ST MANASQUAN, NJ 165 SOUTH ST 00672 087363554 R-2 0002	226000 283200 509200		509200		F01	01	.00 9180.88 4590.44
13	9 30.01 00000770	0.892 AC 1SCB .8920	15C BOROUGH OF MANASQUAN 201 E MAIN ST MANASQUAN, NJ 199 SOUTH ST 087363004 R-2 0002	225900 133900 359800		*EXEMPT*		F01	00	.00 .00 .00
14	9 33.01 00000780	7229 SQ FT 2SF .1660	2 O'CONNELL, DENNIS P & SHEILA 167 SOUTH ST MANASQUAN, NJ 167 SOUTH ST 087363554 R-2 0002	202400 164200 366600		366600		F01	01	.00 6609.80 3304.90

3290100

0

9

3599100

6889200

33.01

1 L i n e	2 Block No. Lot No. Qualification Account No.	3 Land Dimensions Building Description Additional Lots Acreage Prop. Class	4 Owner's Name Address City State Property Location Billing Code Zip Code	5 Land Improvement Total	6 Exemptions Cd. Amount	7 Net Taxable Value	8 Deduct. Cd.Quan.	9 Special Tax Codes	10 Num Units	12 DED AMT 2025 TAX 2026 1ST
1	9 34.01 00000790	7446 SQ FT 2SF .1709	2 KUPER, ERIC & SUSAN D 169 SOUTH ST MANASQUAN, NJ 169 SOUTH ST 00660 087363554 R-2 0002	203200 364300 567500		567500		F01	01	.00 10232.03 5116.02
2	9 34.02 90000800	7500 SQ FT 2SF2G .1722	2 TOUHEY, DENISE & TIMOTHY 171 SOUTH ST MANASQUAN, NJ 171 SOUTH ST 08736 R-2 0002	203400 260800 464200		464200		F01	01	.00 8369.53 4184.77
3	9 34.03 00000810	7500 SQ FT 2SF .1722	2 BRENNAN, TERRANCE M & DEBORAH 173 SOUTH ST MANASQUAN, NJ 173 SOUTH ST 00660 087363554 R-2 0002	203400 250000 453400		453400		F01	01	.00 8174.80 4087.40
4	10 1 00000820	50X100 1SFG1 2 .1148	2 ALEXANDER, JEANNE 1213 LENAPE TR WALL, NJ 112 NARRUMSON RD 00660 087362344 R-2 0002	270000 115200 385200		385200		F01	01	.00 6945.16 3472.58
5	10 3 00000830	50X100 1SF 4 .1148	2 GRANNICK, BENJAMIN E & JENNA M 104 LENAPE TR MANASQUAN, NJ 104 LENAPE TR 08736 R-2 0002	270000 123400 393400		393400		F01	01	.00 7093.00 3546.50
6	10 5.01 00000840	87.5X100 1SFG1 .2009	2 TARLETON, STEVEN H 113 LAKEWOOD RD MANASQUAN, NJ 113 LAKEWOOD RD 087363537 R-2 0002	283800 177500 461300		461300		F01	01	.00 8317.24 4158.62
7	10 8.02 00000850	53X100 1.5SF .1217	2 BRUNELLE, LORRAINE 109 LAKEWOOD RD MANASQUAN, NJ 109 LAKEWOOD RD 087363537 R-2 0002	271500 128800 400300		400300		F01	01	.00 7217.41 3608.71
8	10 10.01 00000860	59.50X100 2SF .1366	2 ATHAIDE, STEVEN & OLSON, CHRISTINE 92 CLAREMONT AVE MAPLEWOOD, NJ 105 LAKEWOOD RD 00660 070402024 R-2 0002	274800 127200 402000		402000		F01	01	.00 7248.06 3624.03
9	10 13 00000870	50X100 1SF 14 .1148	2 CARRIE E NORDELL 2019 IRREVOCABLE T 101 LAKEWOOD RD MANASQUAN, NJ 101 LAKEWOOD RD 08736 R-2 0002	270000 225200 495200		495200		F01	01	.00 8928.46 4464.23
10	10 15 00000880	50X100 2SFG1 16 .1148	2 MONTESANO, PAUL & JOYCE 97 LAKEWOOD RD MANASQUAN, NJ 97 LAKEWOOD RD 08736 R-2 0002	270000 175000 445000		445000		F01	01	.00 8023.35 4011.68
11	10 17 00000890	50X100 2.5 SF 18 .1148	2 PALANGIO, DANNY & RITA 93 LAKEWOOD RD MANASQUAN, NJ 93 LAKEWOOD RD 00597 087363508 R-2 0002	270000 360700 630700		630700		F01	01	.00 11371.53 5685.77
12	10 19 00000900	50X100 1SF 20 .1148	2 WHALEN, JOHN JOSEPH III & JILL A 89 LAKEWOOD RD MANASQUAN, NJ 89 LAKEWOOD RD 08736 R-2 0002	270000 195900 465900		465900		F01	01	.00 8400.18 4200.09
13	10 21 00000910	50X100 1SF 22 .1148	2 OBRIEN, KATHERINE ELIZABETH 85 LAKEWOOD ROAD MANASQUAN, NJ 85 LAKEWOOD RD 08736 R-2 0002	270000 141900 411900		411900		F01	01	.00 7426.56 3713.28
14	10 23 00000920	50X100 1SF 24 .1148	2 MELILLO, DAVID JR 83 LAKEWOOD RD MANASQUAN, NJ 83 LAKEWOOD RD 00660 07717 R-2 0002	270000 84200 354200		354200		F01	01	.00 6386.23 3193.12

3600100

0

10

2730100

6330200

23

1 L i n e	2 Block No. Lot No. Qualification Account No.	3 Land Dimensions Building Description Additional Lots Acreage Prop. Class	4 Owner's Name Address City State Property Location Billing Code Zip Code	5 Land Improvement Total	6 Exemptions Cd. Amount	7 Net Taxable Value	8 Deduct. Cd.Quan.	9 Special Tax Codes	10 Num Units	12 DED AMT 2025 TAX 2026 1ST
1	10 25 00000930	50X100 1SFG2 26 .1148	2 HELFRICH, GEORGE P & JOAN E 79 LAKEWOOD RD MANASQUAN, NJ 08736 R-2 0002	270000 146100 416100		416100		F01	01	.00 7502.29 3751.15
2	10 27 00000940	50X100 2SF 28 .1148	2 MINERVINI, CHRISTOPHER & CASSANDRA 71 LAKEWOOD RD MANASQUAN, NJ 087363508 R-2 0002	270000 302800 572800		572800		F01	01	.00 10327.58 5163.79
3	10 29.01 00000950	100X100 1SFG1 .2296	2 KIRK, MONA & JOHN A 67 LAKEWOOD RD MANASQUAN, NJ 087363508 R-2 0002	285000 383200 668200		668200	V 1 02	F01	01	250.00 11797.65 5898.83
4	10 33 00000960	50X100 1SF 34 .1148	2 SMITH, SCOTT ROYAL, TRUSTEE, ET AL 9169 W STATE STREET #347 GARDEN CITY, ID 83714 R-2 0002	270000 53400 323400		323400		F01	01	.00 5830.90 2915.45
5	10 35.01 00000970	6220 SQ FT 1.5SFG1 .1428	2 MEGILL, MARK S & MARIA G 55 LAKEWOOD RD MANASQUAN, NJ 08736 R-2 0002	276100 188800 464900		464900		F01	01	.00 8382.15 4191.08
6	10 37 00000980	50X100 1SF 38 .1148	2 WATSON, THOMAS & NICOLINA 8 ACPOAN PL MANASQUAN, NJ 08736 R-2 0002	270000 106200 376200		376200		F01	01	.00 6782.89 3391.45
7	10 39 00000990	50X100 1SFG1 40 .1148	2 PURDY, RICKY ALAN JR & CIMINO, NANCY 45 LAKEWOOD RD MANASQUAN, NJ 08736 R-2 0002	270000 151400 421400		421400		F01	01	.00 7597.84 3798.92
8	10 41.01 00001000	50X100 2SFG1 .1148	2 NOONE, ELAINE 43 LAKEWOOD RD MANASQUAN, NJ 08736 R-2 0002	270000 199300 469300		469300		F01	01	.00 8461.48 4230.74
9	10 44.01 00001010	10948.75 SQ FT 2SFG1 .2513	2 MILLER, JAMES E & STEPHANIE J 35 LAKEWOOD RD MANASQUAN, NJ 087363508 R-2 0002	285900 547600 833500		833500		F01	01	.00 15028.01 7514.01
10	10 47.01 00001020	.1823 1SFG1 .1823	2 JE APOTS, LLC 32 TRENTON AVE MANASQUAN, NJ 08736 R-2 0002	282900 118200 401100		401100		F01	01	.00 7231.84 3615.92
11	10 51.01 00001030	5729 SQ FT 1SF .1315	2 FITTIN, GARY P & AUGUSTA L 54 NARRUMSON RD MANASQUAN, NJ 087363536 R-2 0002	273600 155200 428800		428800		F01	01	.00 7731.26 3865.63
12	10 53.01 00001040	75X100 2SFG1 .1722	2 MCCARTHY, CHRISTOPHER J & MARY E 60 NARRUMSON RD MANASQUAN, NJ 087363536 R-2 0002	282500 458300 740800		740800		F01	01	.00 13356.62 6678.31
13	10 56.01 00001050	75X100 1SFG2 .1722	2 BURGESS, BRIAN & LISA 68 NARRUMSON RD MANASQUAN, NJ 08736 R-2 0002	282500 172600 455100		455100		F01	01	.00 8205.46 4102.73
14	10 59 00001060	50X100 1SFG1 60 .1148	2 DESAYE, TAYLOR 72 NARRUMSON RD MANASQUAN, NJ 087363536 R-2 0002	270000 82100 352100		352100		F01	01	.00 6348.37 3174.19

V01 250

3858500

0

10

3065200

6923700

59

1 L i n e	2 Block No. Lot No. Qualification Account No.	3 Land Dimensions Building Description Additional Lots Acreage Prop. Class	4 Owner's Name Address City State Property Location Billing Code Zip Code	5 Land Improvement Total	6 Exemptions Cd. Amount	7 Net Taxable Value	8 Deduct. Cd.Quan.	9 Special Tax Codes	10 Num Units	12 DED AMT 2025 TAX 2026 1ST
1	10 61 00001070	50X100 1SFG1 62 .1148	2 FERNANDEZ, ANTHONY & ANNEMARIE 5 BRANIN AVE MANASQUAN, NJ 76 NARRUMSON RD 08736 R-2 0002	270000 67300 337300		337300		F01	01	.00 6081.52 3040.76
2	10 63 00001080	50X100 2SF 64 .1148	2 SPEARS, BRANDON J & MEREDITH R 80 NARRUMSON RD MANASQUAN, NJ 80 NARRUMSON RD 08736 R-2 0002	270000 285200 555200		555200		F01	01	.00 10010.26 5005.13
3	10 65.01 00001090	75X100 2SF2G .1722	2 LLOYD, DONNA DACRUZ 84 NARRUMSON RD MANASQUAN, NJ 84 NARRUMSON RD 08736 R-2 0002	282500 514100 796600		796600		F01	01	.00 14362.70 7181.35
4	10 68.01 00001100	62.5X100 1SF .1435	2 TROY, KAREN & ALYSON & POTTS, MATTH 90 NARRUMSON RD MANASQUAN, NJ 90 NARRUMSON RD 08736 R-2 0002	276300 134000 410300		410300		F01	01	.00 7397.71 3698.86
5	10 71.01 00001110	62.5X100 1.5SFG2 .1435	2 VANTREASE, DEBRA 94 NARRUMSON RD MANASQUAN, NJ 94 NARRUMSON RD 087363536 R-2 0002	276300 210500 486800		486800		F01	01	.00 8777.00 4388.50
6	10 73 00001120	50X100 2SF 74 .1148	2 SCOLLO, LINDSAY & ANDREW 98 NARRUMSON RD MANASQUAN, NJ 98 NARRUMSON RD 08736 R-2 0002	270000 244400 514400		514400		F01	01	.00 9274.63 4637.32
7	10 75 00001130	50X100 2SF 76 .1148	2 LEVIN, ALEXANDER N & KATHERINE I 104 NARRUMSON ROAD MANASQUAN, NJ 104 NARRUMSON RD 08736 R-2 0002	270000 211700 481700		481700		F01	01	.00 8685.06 4342.53
8	10 77 00001140	50X100 1SFG1 78 .1148	2 SPOONER, MARITA 108 NARRUMSON RD MANASQUAN, NJ 108 NARRUMSON RD 087363533 R-2 0002	270000 117400 387400		387400		F01	01	.00 6984.82 3492.41
9	11 1.01 00001150	9976 SQ FT 1SFG1 .2290	2 RUSSO, JOHN P & KATHLEEN P 88 LAKEWOOD RD MANASQUAN, NJ 88 LAKEWOOD RD 087363509 R-2 0002	285000 260900 545900		545900		F01	01	.00 9842.58 4921.29
10	11 5.01 00001160	7640 SQ FT 1SF .1754	2 GIBBS, RUTH J 92 LAKEWOOD RD MANASQUAN, NJ 92 LAKEWOOD RD 087363509 R-2 0002	282600 122200 404800		404800		F01	01	.00 7298.54 3649.27
11	11 8.01 00001170	75X100 1SFG1 .1722	2 SIMONS, MARGARET E 100 LAKEWOOD ROAD MANASQUAN, NJ 100 LAKEWOOD RD 08736 R-2 0002	282700 184500 467200		467200		F01	01	.00 8423.62 4211.81
12	11 11 00001180	50X100 2SFG1 12 .1148	2 HICKMAN, BRYAN & LYNN 102 LAKEWOOD ROAD MANASQUAN, NJ 102 LAKEWOOD RD 08736 R-2 0002	270700 197500 468200		468200		F01	01	.00 8441.65 4220.83
13	11 13 00001190	50X100 1SF 14 .1148	2 RUBAS, MICHAEL P & ERIN P 106 LAKEWOOD RD MANASQUAN, NJ 106 LAKEWOOD RD 08736 R-2 0002	270700 173900 444600		444600		F01	01	.00 8016.14 4008.07
14	11 15 00001200	50X100 16 .1148	2 ROLL, STEPHANIE R 110 LAKEWOOD RD MANASQUAN, NJ 110 LAKEWOOD RD 08736 R-2 0002	270700 340800 611500		611500		F01	01	.00 11025.35 5512.68

3847500

0

11

3064400

6911900

15

1 L i n e	2 Block No. Lot No. Qualification Account No.	3 Land Dimensions Building Description Additional Lots Acreage Prop. Class	4 Owner's Name Address City State Property Location Billing Code Zip Code	5 Land Improvement Total	6 Exemptions Cd. Amount	7 Net Taxable Value	8 Deduct. Cd.Quan.	9 Special Tax Codes	10 Num Units	12 DED AMT 2025 TAX 2026 1ST
1	11 17	ASS'D IN WALL .0000	1 HERBERT, PATRICIA 1098 LAKEWOOD RD WALL, NJ 1098 LAKEWOOD RD	0 0 0 08736 R-2 1				F01	00	.00 .00 .00
2	11 19	ASS'D IN WALL 20,21,22 .0000	1 KERNAN, KEITH & SUZANNE 2436 LENAPE TR WALL, NJ 2436 LENAPE TR	0 0 0 08736 R-2 1				F01	00	.00 .00 .00
3	11 23.01 00001210	7467 SQ FT 2SFG2 .1714	2 HOLLY, BRIAN & BARBARA 99 MOHEGAN RD MANASQUAN, NJ 99 MOHEGAN RD	282300 300200 582500 00660 087363518 R-2 0002		582500		F01	02	.00 10502.48 5251.24
4	11 26.01 00001220	8106 SQ FT 1SFG1 .1861	2 OLDMIXON, ERIC P & MICHELLE A THOMPSON 95 MOHEGAN RD MANASQUAN, NJ 95 MOHEGAN RD	283100 106200 389300 06660 08736 R-2 0002		389300		F01	01	.00 7019.08 3509.54
5	12 1.01 00001230	5014.01 SQ FT 2SFG2 .0000	2 PETTIGREW, DON H & CARYN A 61 CLARK ST MANASQUAN, NJ 61 CLARK ST	270100 133400 403500 08736 R-2 0003		403500		F01	01	.00 7275.11 3637.56
6	12 3.01 00001240	5014.01 SQ FT 1.5SF .1151	2 BEER, LEE ALISON 63 CLARK STREET MANASQUAN, NJ 63 CLARK ST	270100 211900 482000 08736 R-2 0003		482000		F01	01	.00 8690.46 4345.23
7	12 5 00001250	6343 SQ FT 1SFG1 6 .1456	2 LEMIG, BRIAN L & DEMICCO, ELIZABETH 62 LAKEWOOD RD MANASQUAN, NJ 62 LAKEWOOD RD	276700 197800 474500 08736 R-2 0003		474500		F01	01	.00 8555.24 4277.62
8	12 7 00001260	5370 SQ FT 1SFG1 8 .1233	2 JOSEPH & MARILYN CONTI IRREVOCABLE 167 BEE MEADOW PKWY WHIPPANY, NJ 64 LAKEWOOD RD	271900 72000 343900 07981 R-2 0003		343900		F01	01	.00 6200.52 3100.26
9	12 9 00001270	50X100 2SFG1 10 .1148	2 GORMAN, JAMES H & PATRICE C 66 MOHEGAN RD MANASQUAN, NJ 66 MOHEGAN RD	270000 305600 575600 087363519 R-2 0003		575600		F01	01	.00 10378.07 5189.04
10	12 11 00001280	50X100 1SF 12 .1148	2 STILLMAN, NOREEN O 68 MOHEGAN RD MANASQUAN, NJ 68 MOHEGAN RD	270000 75700 345700 00660 087363519 R-2 0003		345700	V 1 01	F01	01	250.00 5982.98 2991.49
11	12 13 00001290	50X100 2SFAG 14 .1148	2 CANARICK, EMMA 72 MOHEGAN RD MANASQUAN, NJ 72 MOHEGAN RD	270000 369800 639800 08736 R-2 0003		639800		F01	01	.00 11535.59 5767.80
12	12 15.01 00001300	50X100 1SF .1148	2 VORBACH, KELAN 74 MOHEGAN RD MANASQUAN, NJ 74 MOHEGAN RD	270000 122500 392500 00660 087363519 R-2 0003		392500		F01	01	.00 7076.78 3538.39
13	12 17 00001310	50X100 1SFG1 18 .1148	2 BURROUGHS, KARIN 80 MOHEGAN RD MANASQUAN, NJ 80 MOHEGAN RD	270000 142800 412800 00660 08736 R-2 0003		412800		F01	01	.00 7442.78 3721.39
14	12 19 00001320	50X100 2SF 20 .1148	2 LEE, WILLIAM M & THERESA 84 MOHEGAN RD MANASQUAN, NJ 84 MOHEGAN RD	270000 355400 625400 00672 087363519 R-2 0003		625400	V 1 02	F01	01	250.00 11025.96 5512.98

V02 500

3274200

0

12

2393300

5667500

19

1 L i n e	2 Block No. Lot No. Qualification Account No.	3 Land Dimensions Building Description Additional Lots Acreage Prop. Class	4 Owner's Name Address City State Property Location Billing Code Zip Code	5 Land Improvement Total	6 Exemptions Cd. Amount	7 Net Taxable Value	8 Deduct. Cd.Quan.	9 Special Tax Codes	10 Num Units	12 DED AMT 2025 TAX 2026 1ST
1	12 21 00001330	50X100 1SS 22 .1148	2 HOLLAND, KENNETH 88 MOHEGAN RD MANASQUAN, NJ 88 MOHEGAN RD 02885 087363519 R-2 0003	270000 60400 330400		330400		F01	01	.00 5957.11 2978.56
2	12 23 00001340	50X100 1SS 24 .1148	2 TOEY, PATRICIA A 92 MOHEGAN RD MANASQUAN, NJ 92 MOHEGAN RD 087363519 R-2 0003	270000 65900 335900		335900		F01	01	.00 6056.28 3028.14
3	12 25.01 00001350	12795 SQ FT 2SF .2937	2 LONGO, CHRISTOPHER & MELISSA 96 MOHEGAN RD MANASQUAN, NJ 96 MOHEGAN RD 08736 R-2 0003	287800 425500 713300		713300		F01	01	.00 12860.80 6430.40
4	12 29.01 00001360	75X100 2SFG2 .1722	2 TUCKER, CHRISTOPHER & CHERYL 100 MOHEGAN ROAD MANASQUAN, NJ 100 MOHEGAN RD 08736 R-2 0003	282500 202600 485100		485100		F01	01	.00 8746.36 4373.18
5	12 40 00001370	50X100 1SF 41 .1148	2 NEMEC-COULSON, NANCY A 109 MINNESINK RD MANASQUAN, NJ 109 MINNESINK RD 00660 087363513 R-2 0003	270000 136600 406600		406600		F01	01	.00 7331.00 3665.50
6	12 42 00001380	50X100 1SF 43 .1148	2 CHAMBERS, DARRYL A 105 MINNESINK RD MANASQUAN, NJ 105 MINNESINK RD 087363513 R-2 0003	270000 78800 348800		348800		F01	01	.00 6288.86 3144.43
7	12 44 00001390	5249 SQ FT 1SF 45 .1205	2 FIEROS, RICHARD C & LINDA 99 MINNESINK RD MANASQUAN, NJ 99 MINNESINK RD 087363513 R-2 0003	271200 128900 400100		400100		F01	01	.00 7213.81 3606.91
8	12 46 00001400	50X100 1SF 47 .1148	2 KOSOWSKY, RYAN J & CAROLINE B 93 MINNESINK RD MANASQUAN, NJ 93 MINNESINK RD 08736 R-2 0003	270000 104400 374400		374400		F01	01	.00 6750.43 3375.22
9	12 48.01 00001410	100 X 100 1SFG1 .2296	2 GRASSO, RUDOLPH G JR & MAUREEN A 1214 MAGNOLIA AVENUE SEA GIRT, NJ 89 MINNESINK RD 08750 R-2 0003	285000 249200 534200		534200		F01	01	.00 9631.63 4815.82
10	12 52 00001420	50X100 1SF 53 .1148	2 SMITH, DOUGLAS P & BARKER, SUSAN A 81 MINNESINK RD MANASQUAN, NJ 81 MINNESINK RD 00672 087363513 R-2 0003	270000 287600 557600		557600		F01	01	.00 10053.53 5026.77
11	12 54 00001430	50X100 2SF 55 .1148	2 DIEL, KENNETH & JULIANN 75 MINNESINK RD MANASQUAN, NJ 75 MINNESINK RD 08736 R-2 0003	270000 367500 637500		637500		F01	01	.00 11494.13 5747.07
12	12 56 00001440	50X100 1SF 57 .1148	2 MCCARTHY, EDWARD J 73 MINNESINK RD MANASQUAN, NJ 73 MINNESINK RD 00660 087363513 R-2 0003	270000 91100 361100		361100		F01	01	.00 6510.64 3255.32
13	12 58 00001450	50X100 2SFG2 59 .1148	2 ESKESEN, SHERRI L PO BOX 94 MANASQUAN, NJ 69 MINNESINK RD 087360094 R-2 0003	270000 154400 424400		424400		F01	01	.00 7651.93 3825.97
14	12 60 00001460	50X100 1SFG2 61 .1148	2 BRENT, HAROLD & KLUSEK, LOUISE 15 MINNESINK RD MANASQUAN, NJ 15 MINNESINK RD 087363513 R-2 0003	270000 89800 359800		359800		F01	01	.00 6487.19 3243.60

3826500

0

12

2442700

6269200

60

1 L i n e	2 Block No. Lot No. Qualification Account No.	3 Land Dimensions Building Description Additional Lots Acreage Prop. Class	4 Owner's Name Address City State Property Location Billing Code Zip Code	5 Land Improvement Total	6 Exemptions Cd. Amount	7 Net Taxable Value	8 Deduct. Cd.Quan.	9 Special Tax Codes	10 Num Units	12 DED AMT 2025 TAX 2026 1ST
1	12 62 00001470	50X100 1SFG1 63 .1148	2 MATINO, LOUIS & TRACY 13 MINNESINK RD MANASQUAN, NJ 13 MINNESINK RD 08736 R-2 0003	270000 157700 427700		427700		F01	01	.00 7711.44 3855.72
2	12 64 00001480	50X100 1SFG1 65 .1148	15F MCRAE, EDWIN & MARGARET 11 MINNESINK RD MANASQUAN, NJ 11 MINNESINK RD 08736 R-2 0003	270000 124600 394600		*EXEMPT*		F01	01	.00 .00 .00
3	12 66 00001490	4883 SQ FT 1SFG1 67 .1121	2 RENDFREY, ALAN 9 MINNESINK RD MANASQUAN, NJ 9 MINNESINK RD 087363513 R-2 0003	268200 81800 350000		350000		F01	01	.00 6310.50 3155.25
4	13 1.01 00001500	100X100 2SF2G .2296	2 CLEARY, JAMES W & JAN A 38 LAKEWOOD RD MANASQUAN, NJ 38 LAKEWOOD RD 087363551 R-2 0003	285000 359400 644400		644400		F01	01	.00 11618.53 5809.27
5	13 5 00001510	50X100 1.5SFG2 6 .1148	2 BOKER 31 LLC 42 LAKEWOOD RD MANASQUAN, NJ 42 LAKEWOOD RD 08736 R-2 0003	270000 171500 441500		441500		F01	01	.00 7960.25 3980.13
6	13 7 00001520	50X100 1SF 8 .1148	2 VERSACI, DUDLEY & GORGA, CARLY 46 LAKEWOOD RD MANASQUAN, NJ 46 LAKEWOOD RD 08736 R-2 0003	270000 181400 451400		451400		F01	01	.00 8138.74 4069.37
7	13 9 00001530	5670 SQ FT 1.5SFG2 10 .1302	2 LUTZ, WAYNE A & LAURA J 64 CLARK ST MANASQUAN, NJ 64 CLARK ST 02885 087363547 R-2 0003	273400 154800 428200		428200		F01	01	.00 7720.45 3860.23
8	13 11 00001540	6430 SQ FT 1SF 12 .1476	2 SYLVESTER, JEFFREY G & SUSAN M 60 CLARK ST MANASQUAN, NJ 60 CLARK ST 08736 R-2 0003	277200 174400 451600		451600		F01	01	.00 8142.35 4071.18
9	13 13 00001550	5077.5 SQ FT 1SF 14 .1166	2 GERALDINE V PINCUS REV TRUST 56 CLARK ST MANASQUAN NJ 56 CLARK ST 00672 08736 R-2 0003	270400 152500 422900		422900		F01	01	.00 7624.89 3812.45
10	13 15 00001560	4974.5 SQ FT 2SF 16 .1142	2 RAMPONE, CHRISTIE 52 CLARK ST MANASQUAN, NJ 52 CLARK ST 08736 R-2 0003	269600 335800 605400		605400		F01	01	.00 10915.36 5457.68
11	13 17 00001570	50X100 2SFG1 18 .1148	2 JOHNSON, LAUREN M 43 GERTRUDE PLACE MANASQUAN, NJ 43 GERTRUDE PL 08736 R-2 0003	270000 523600 793600		793600		F01	01	.00 13866.88 6933.44
12	13 19 00001580	50X100 1.5SF 20 .1148	2 SMITH, JAMES V & PRISCILLA B 37 GERTRUDE PL MANASQUAN, NJ 37 GERTRUDE PL 087363435 R-2 0003	270000 163700 433700		433700		F01	01	.00 7819.62 3909.81
13	13 21 00001590	50X100 1SF 22 .1148	2 BARBERA, LOUIS 35 GERTRUDE PLACE MANASQUAN, NJ 35 GERTRUDE PL 08736 R-2 0003	270000 197100 467100		467100		F01	01	.00 8421.82 4210.91
14	13 23 00001600	50X125 2SF 24 .1435	2 COBB, ROBERT M & KARLENE 57 IROQUOIS RD MANASQUAN, NJ 57 IROQUOIS RD 00186 087363436 R-2 0003	276300 435200 711500		711500		F01	01	.00 12828.35 6414.18

3540100

0

13

3088900

6629000

23

1 L i n e	2 Block No. Lot No. Qualification Account No.	3 Land Dimensions Building Description Additional Lots Acreage Prop. Class	4 Owner's Name Address City State Property Location Billing Code Zip Code	5 Land Improvement Total	6 Exemptions Cd. Amount	7 Net Taxable Value	8 Deduct. Cd.Quan.	9 Special Tax Codes	10 Num Units	12 DED AMT 2025 TAX 2026 1ST
1	14 1.01 00001610	56X100 1SF .1286	2 YAHIA, LYNN A 24 LAKEWOOD RD MANASQUAN, NJ 24 LAKEWOOD RD 00660 087363507 R-2 0003	273000 113500 386500		386500		F01	01	.00 6968.60 3484.30
2	14 3.01 00001620	84X100 1SFG2 .1928	2 LAMPA, GLEN & PATRICIA 32 LAKEWOOD RD MANASQUAN, NJ 32 LAKEWOOD RD 00672 087363507 R-2 0003	283400 114100 397500		397500		F01	01	.00 7166.93 3583.47
3	14 6 00001630	50X139 1SF 7 .1596	2 BIRRITTELLA, THOMAS & AMY S PO BOX 94 NEW VERNON, NJ 58 IROQUOIS RD 07976 R-2 0003	279800 139400 419200		419200		F01	01	.00 7558.18 3779.09
4	14 8 00001640	50X139 2SS 9 .1596	2 DEGENOVA, JOSEPH & DONNA MARIE 54 IROQUOIS RD MANASQUAN, NJ 54 IROQUOIS RD 00660 08736 R-2 0003	279800 187200 467000		467000		F01	01	.00 8420.01 4210.01
5	14 10 00001650	45.6X139 1SF 11 .1455	2 SYBY, DOUGLAS J & RIDDLE, BARRIE 2427 RIVERSIDE TER WALL, NJ 27 GERTRUDE PL 087361709 R-2 0003	276700 88900 365600		365600	V 1 02	F01	01	250.00 6341.77 3170.89
6	14 12 00001660	83X150 1SFG2 .2858	2 MCPARTLAND, JOHN 22 LAKEWOOD RD MANASQUAN, NJ 22 LAKEWOOD RD 00672 087363507 R-2 0003	287600 154200 441800		441800		F01	01	.00 7965.65 3982.83
7	14 13 00001670	50X150 2SF .1722	2 ELLIOTT, CHARLES & KATE L 18 LAKEWOOD RD MANASQUAN, NJ 18 LAKEWOOD RD 087363507 R-2 0003	282500 221500 504000		504000		F01	01	.00 9087.12 4543.56
8	14 14 00001680	50X150 1SFG2 .1722	2 BLOETJES, RAYMOND & KATHLEEN 14 LAKEWOOD RD MANASQUAN, NJ 14 LAKEWOOD RD 087363507 R-2 0003	282500 91900 374400		374400		F01	01	.00 6750.43 3375.22
9	14 15 00001690	75X150 2SFG1 .2583	2 FLEISHMAN, BRIAN & MARISSA 123 SOUTH ST MANASQUAN, NJ 123 SOUTH ST 08736 R-2 0003	229000 448000 677000		677000		F01	01	.00 12206.31 6103.16
10	14 16 00001700	75X150 2SFG1 .2583	2 BRUTON, RANDY A & KAREN M 117 SOUTH ST MANASQUAN, NJ 117 SOUTH ST 02885 087363421 R-2 0003	229000 566900 795900		795900		F01	01	.00 14350.08 7175.04
11	14 17 00001710	28205 SQ FT 2SFG2 .6475	2 DANISH, DUANE & CHRISTINE 111 SOUTH ST MANASQUAN, NJ 111 SOUTH ST 087363421 R-3 0003	242600 291300 533900		533900		F01	01	.00 9626.22 4813.11
12	14 18 00001720	20593 SQ FT 2SFG2 .4728	15F SQUAN VILLAGE HISTORICAL SOCIETY 105 SOUTH ST MANASQUAN, NJ 105 SOUTH ST 087360262 R-2 0003	236500 210000 446500		*EXEMPT*		F01	01	.00 .00 .00
13	14 19 00001730	55X219 2SFG1 .2765	2 STEMPNIEWICZ, REGAN A 99 SOUTH ST MANASQUAN, NJ 99 SOUTH ST 00660 087363421 R-2 0003	229600 324800 554400		554400		F01	02	.00 9995.83 4997.92
14	14 20 00001740	50X219 2SFG2 .2514	2 CASEY, MICHAEL THOMAS & HEATHER IRE 95 SOUTH ST MANASQUAN, NJ 95 SOUTH ST 08736 R-2 0003	228800 445400 674200		674200		F01	02	.00 12155.83 6077.92

1 L i n e	2 Block No. Lot No. Qualification Account No.	3 Land Dimensions Building Description Additional Lots Acreage Prop. Class	4 Owner's Name Address City State Property Location Billing Code Zip Code	5 Land Improvement Total	6 Exemptions Cd. Amount	7 Net Taxable Value	8 Deduct. Cd.Quan.	9 Special Tax Codes	10 Num Units	12 DED AMT 2025 TAX 2026 1ST
1	14 21 00001750	50X218 2SFG2 .2502	2 BUCKIEWICZ 2014 TRUST 91 SOUTH ST MANASQUAN, NJ 91 SOUTH ST 08736 R-2 0003	205800 527600 733400		733400		F01	02	.00 13223.20 6611.60
2	14 22 00001760	16008 SQ FT 2SFG2 .3675	4C MACROB PROPERTIES LLC PO BOX 1583 PT PLEASANT BEACH, NJ 85 SOUTH ST 08742 R-2 0003	232800 459300 692100		692100		F01	00	.00 12478.57 6239.29
3	14 24.01 00001770	54707 SQ FT 1SB 1.2559	15D MANASQUAN UNITED METHODIST CHURCH 23 CHURCH ST MANASQUAN, NJ 17 CHURCH ST 087363405 R-2 0003	263900 1966500 2230400		*EXEMPT*		F01	00	.00 .00 .00
4	14 25 00001780	7789 SQ FT 2SFG2 .1788	15D MANASQUAN UNITED METHODIST CHURCH 23 CHURCH ST MANASQUAN, NJ 23 CHURCH ST 087363405 R-2 0003	282800 273600 556400		*EXEMPT*		F01	01	.00 .00 .00
5	14 26.01 00001790	9715 SQ FT 2SFG1 .2230	2 MAURO, KIMBERLY B T & MAURO, JASON 25 CHURCH ST MANASQUAN, NJ 25 CHURCH ST 08736 R-2 0003	256200 194400 450600		450600		F01	01	.00 8124.32 4062.16
6	14 27 00001800	9118 SQ FT 1SFG1 .2093	2 BEHRE, DOUGLAS & LAUREN 16 IROQUOIS RD MANASQUAN, NJ 16 IROQUOIS RD 08736 R-2 0003	255700 173500 429200		429200		F01	01	.00 7738.48 3869.24
7	14 28 00001810	9313 SQ FT 1SFG2 .2138	2 BOLDERMAN, BRUCE W & MARIA C 20 IROQUOIS RD MANASQUAN, NJ 20 IROQUOIS RD 00660 087363418 R-2 0003	255900 140600 396500		396500	V 1 02	F01	01	250.00 6898.90 3449.45
8	14 29 00001820	9507 SQ FT 2SFG1 .2183	2 PHOEBUS, BRIAN T & AMANDA 24 IROQUOIS RD MANASQUAN, NJ 24 IROQUOIS RD 08736 R-2 0003	284500 255600 540100		540100		F01	01	.00 9738.01 4869.01
9	14 30 00001830	9703 SQFT 1SF .0000	2 MORIARTY, ROBERT L JR & MARY L 28 IROQUOIS RD MANASQUAN, NJ 28 IROQUOIS RD 087363418 R-2 0003	284700 103800 388500		388500		F01	01	.00 7004.66 3502.33
10	14 31 00001840	9908 SQ FT 1SF .2275	2 MULLERY, GAIL & MULLERY, TARA 32 IROQUOIS RD MANASQUAN, NJ 32 IROQUOIS RD 00660 087363418 R-2 0003	284900 139700 424600		424600		F01	01	.00 7655.54 3827.77
11	15 1 00001850	60X150 1.5SFG1 .2066	2 DETLINGER, MARK & JENNIFER 63 CHURCH ST MANASQUAN, NJ 63 CHURCH ST 00660 087363430 R-2 0003	255600 277600 533200		533200		F01	01	.00 9613.60 4806.80
12	15 2.01 00001860	50X150 1SF .1722	2 MCLAUGHLIN, SUSAN M 61 CHURCH STREET MANASQUAN, NJ 61 CHURCH ST 08736 R-2 0003	254300 243600 497900		497900		F01	01	.00 8977.14 4488.57
13	15 2.02 00001870	50X150 1SF .1722	2 BOBZIN, LOUISA D&ESDAILE, A & BOBZIN, M 57 CHURCH ST MANASQUAN, NJ 57 CHURCH ST 00660 08736 R-2 0003	254300 306500 560800		560800	W 1 03	F01	01	250.00 9861.22 4930.61
14	15 3 00001880	75X150 1SF 4.01 .2583	2 DYMNIOSKI, SHARON 53 CHURCH ST MANASQUAN, NJ 53 CHURCH ST 087363430 R-2 0003	257600 165400 423000		423000		F01	01	.00 7626.69 3813.35

V01 250

W01 250

3082300

0

15

2987600

6069900

3

1 L i n e	2 Block No. Lot No. Qualification Account No.	3 Land Dimensions Building Description Additional Lots Acreage Prop. Class	4 Owner's Name Address City State Property Location Billing Code Zip Code	5 Land Improvement Total	6 Exemptions Cd. Amount	7 Net Taxable Value	8 Deduct. Cd.Quan.	9 Special Tax Codes	10 Num Units	12 DED AMT 2025 TAX 2026 1ST
1	15 4.02 00001890	75X150 2SFG2 5 .2583	2 ANGELICOLA, RICHARD & JOAN 41 CHURCH ST MANASQUAN, NJ 41 CHURCH ST 087363430 R-2 0003	257600 143400 401000		401000	V 1 02	F01	01	250.00 6980.03 3490.02
2	15 6 00001900	50X150 1.5SF .1722	2 HAMILTON, HENRY JAMES & KATHLEEN H 39 CHURCH ST MANASQUAN, NJ 39 CHURCH ST 08736 R-2 0003	254300 394100 648400		648400		F01	01	.00 11690.65 5845.33
3	15 7 00001910	10155 SQ FT 2SFG2 .2331	2 SCHMELING, WILLIAM E & PATRICIA E 15 IROQUOIS RD MANASQUAN, NJ 15 IROQUOIS RD 087363417 R-2 0003	285200 289400 574600		574600		F01	01	.00 10360.04 5180.02
4	15 8 00001920	10130 SQ FT 2SF .2326	2 BRUNDAGE, DONNA BOYAN & ROBERT F 19 IROQUOIS ROAD MANASQUAN, NJ 19 IROQUOIS RD 08736 R-2 0003	285100 314200 599300		599300		F01	01	.00 10805.38 5402.69
5	15 9 00001930	10130 SQ FT 1SFG1 .2326	2 HIRSCH, MICHAEL & KATHLEEN 23 IROQUOIS RD MANASQUAN, NJ 23 IROQUOIS RD 00672 08736 R-2 0003	285100 160900 446000		446000		F01	01	.00 8041.38 4020.69
6	15 10.01 00001940	8363 SQ FT 1SFG1 .1920	2 VOGEL, JEFFREY J & KAREN P 25 IROQUOIS RD MANASQUAN, NJ 25 IROQUOIS RD 087363417 R-2 0003	283400 180300 463700		463700		F01	01	.00 8360.52 4180.26
7	15 11 00001950	6599 SQ FT 1SFG2 .1515	2 MITCHELL, CRAIG A & PATRICIA M 30 GERTRUDE PL MANASQUAN, NJ 30 GERTRUDE PL 02885 087363416 R-2 0003	278000 189400 467400		467400		F01	01	.00 8427.22 4213.61
8	15 12 00001960	6749 SQ FT 1SFG2 .1549	2 PARNELL, MICHAEL & ERIN & VILLANI, JOSEPH 34 GERTRUDE PLACE MANASQUAN, NJ 34 GERTRUDE PL 08736 R-2 0003	278700 159400 438100		438100		F01	01	.00 7898.95 3949.48
9	15 13.01 00001970	9034 SQ FT 2.5SF .2074	2 POWERS, ANNETTE 38 GERTRUDE PL MANASQUAN, NJ 38 GERTRUDE PL 08736 R-2 0003	284000 528300 812300		812300		F01	01	.00 14645.77 7322.89
10	15 28 00001980	7111 SQ FT .1632	2 BOWLING, RICHARD M 40 CLARK ST MANASQUAN, NJ 40 CLARK ST 087363410 R-2 0003	280600 380400 661000		661000		F01	01	.00 11917.83 5958.92
11	15 29 00001990	5452.46 SQ FT 2SF2G .1252	2 INCOLLA, NICHOLAS & MARZENA 42 GERTRUDE PL MANASQUAN, NJ 42 GERTRUDE PL 02885 087363416 R-2 0003	272300 269000 541300		541300		F01	01	.00 9759.64 4879.82
12	15 31 00002000	75X180 1SF .3099	2 MILLER, LYNNE C 36 CLARK ST MANASQUAN, NJ 36 CLARK ST 087363410 R-2 0003	288500 112400 400900		400900		F01	01	.00 7228.23 3614.12
13	15 33 00002010	50X180 1SFG1 34 .2066	2 KAVE, ROBERT & GAIL 32 CLARK ST MANASQUAN, NJ 32 CLARK ST 00660 087363410 R-2 0003	284000 279100 563100		563100		F01	01	.00 10152.70 5076.35
14	15 35 00002020	50X180 1SF .2066	2 SIGMAN, ALAN & DEBORAH 28 CLARK ST MANASQUAN, NJ 28 CLARK ST 00660 087363410 R-2 0003	284000 151600 435600		435600		F01	01	.00 7853.87 3926.94

1 L i n e	2 Block No. Lot No. Qualification Account No.	3 Land Dimensions Building Description Additional Lots Acreage Prop. Class	4 Owner's Name Address City State Property Location Billing Code Zip Code	5 Land Improvement Total	6 Exemptions Cd. Amount	7 Net Taxable Value	8 Deduct. Cd.Quan.	9 Special Tax Codes	10 Num Units	12 DED AMT 2025 TAX 2026 1ST
1	15 36 00002030	50X180 1.5SFG1 .2066	2 PRZYGOCKI, JOHN & MARY A 24 CLARK ST MANASQUAN, NJ 087363410 R-2 0003	284000 164400 448400		448400		F01	01	.00 8084.65 4042.33
2	15 37 00002040	50X180 2SF .2066	2 DOUGHERTY, GREGORY & MICHELLE 20 CLARK ST MANASQUAN, NJ 08736 R-2 0003	284000 323400 607400		607400		F01	01	.00 10951.42 5475.71
3	16 1.02 00002045	50X100 .1148	2 ANNESE, MATTHEW & LINDSEY 47 CLARK ST MANASQUAN, NJ 08736 R-2 0003	270100 553600 823700		823700		F01	01	.00 14752.15 7376.08
4	16 1.03 00002050	50X100 2.5SF .1148	2 SMILLIE, IAN T & AMY 4 MINNESINK RD MANASQUAN, NJ 08736 R-2 0003	270100 534400 804500		804500		F01	01	.00 14505.14 7252.57
5	16 5.02 00002060	50 X 100 2SF .1148	2 HANNAFEY, EUGENE & VALERIE 10 MINNESINK RD MANASQUAN, NJ 08736 R-2 0003	270000 469700 739700		739700		F01	01	.00 13336.80 6668.40
6	16 5.03 00002065	50 X 100 .1148	2 GLAPION, JEREMY & KAPALCO, JAMIE 14 MINNESINK RD MANASQUAN, NJ 08736 R-2 2	270000 473000 743000		743000		F01	01	.00 13396.29 6698.15
7	16 9.01 00002070	100 X 105 2SF .2410	2 BALDANZA, KAREN C 44 FISK ST MANASQUAN, NJ 087360496 R-2 0003	285500 417700 703200		703200		F01	01	.00 12678.70 6339.35
8	17 1 00002080	150X50 1SF .1722	2 TILTON, ROBERT & DIANE 10 FISK ST MANASQUAN, NJ 087363412 R-2 0003	254300 107600 361900		361900	V 1 02	F01	01	250.00 6275.06 3137.53
9	17 2 00002090	50X150 1SF .1722	2 SAND DOLLAR COTTAGE LLC 604 FIFTH AVE SPRING LAKE, NJ 07762 R-2 0003	254300 133700 388000		388000		F01	01	.00 6995.64 3497.82
10	17 3 00002100	50X150 2SF2G .1722	2 STARK, JAYSON & SYLVIA 79 CHURCH ST MANASQUAN, NJ 00672 087363432 R-2 0003	254300 338600 592900		592900		F01	01	.00 10689.99 5345.00
11	17 4 00002110	6865 SQ FT 2SF .1576	2 SQUILLACE, LUIGI & LETIZIA 670 ELTON-ADELPHIA ROAD FREEHOLD, NJ 07728 R-2 0003	252100 267400 519500		519500		F01	02	.00 9366.59 4683.30
12	17 5 00002120	50X133.5 2SF .1532	2 BRODY, MATTHEW N & KIAH M 71 CHURCH ST MANASQUAN, NJ 00660 087363432 R-2 0003	250500 195700 446200		446200		F01	01	.00 8044.99 4022.50
13	17 6.01 00002130	7026 SQ FT 1SFG2 .1613	2 O'CONNELL, DOUGLAS J & CYNTHIA M 15 CLARK ST MANASQUAN, NJ 087363409 R-2 0003	252100 179700 431800		431800		F01	01	.00 7785.35 3892.68
14	17 7 00002140	5486 SQ FT 2SF .1259	2 EWING, SCOTT THOMAS & JACLYN KIRBY- 17 CLARK ST MANASQUAN, NJ 02885 08736 R-2 0003	272400 153400 425800		425800		F01	01	.00 7677.17 3838.59

V01 250

3723700

0

17

4312300

8036000

7

1 L i n e	2 Block No. Lot No. Qualification Account No.	3 Land Dimensions Building Description Additional Lots Acreage Prop. Class	4 Owner's Name Address City State Property Location Billing Code Zip Code	5 Land Improvement Total	6 Exemptions Cd. Amount	7 Net Taxable Value	8 Deduct. Cd.Quan.	9 Special Tax Codes	10 Num Units	12 DED AMT 2025 TAX 2026 1ST
1	17 7.01 00002150	45X150 2SF .1550	2 FOURETT, LESLIE 19 CLARK ST MANASQUAN, NJ 19 CLARK ST	02885 087363409 R-2 0003 278800 197900 476700		476700		F01	01	.00 8594.91 4297.46
2	17 8 00002160	50X150 1SF .1722	2 HAYS, PATRICIA S 23 CLARK ST MANASQUAN, NJ 23 CLARK ST	087363409 R-3 0003 282500 154100 436600		436600		F01	01	.00 7871.90 3935.95
3	17 9 00002170	50X150 1.5SF .1722	2 FITZGERALD, TIMOTHY M & JENNIFER A 29 CLARK ST MANASQUAN, NJ 29 CLARK ST	00660 087363409 R-2 0003 282500 188500 471000		471000		F01	01	.00 8492.13 4246.07
4	17 10 00002180	8053 SQ FT 2SFG2 .1849	2 RAFFERTY FAMILY TRUST 33 CLARK ST MANASQUAN, NJ 33 CLARK ST	08736 R-2 0003 283100 282700 565800		565800		F01	02	.00 10201.37 5100.69
5	17 11 00002190	50X150 2SFG1 .1722	2 GREENBERG, JANET 57 COLTON CIRCLE WEST ORANGE, NJ 35 CLARK ST	07052 R-2 0003 282500 253200 535700		535700		F01	01	.00 9658.68 4829.34
6	17 12 00002200	50X150 2SFG2 .1722	2 CHRISNER, BRUCE E & ELLEN B 39 CLARK ST MANASQUAN, NJ 39 CLARK ST	00672 087363409 R-2 0003 282500 112900 395400		395400		F01	01	.00 7129.06 3564.53
7	17 13 00002210	50X150 2SF .1722	2 TILTON, FLOYD 43 CLARK ST MANASQUAN, NJ 43 CLARK ST	00597 087363409 R-2 0003 282500 232400 514900		514900		F01	01	.00 9283.65 4641.83
8	17 14 00002220	8755 SQ FT 2SF2G .2010	2 MARAZITI, JOYCE 18 FISK ST MANASQUAN, NJ 18 FISK ST	08736 R-2 0003 283800 498800 782600		782600		F01	01	.00 14110.28 7055.14
9	17 15 00002230	50X154 1SF .1768	2 EGAN, JUDITH A & DAVID B 22 FISK ST MANASQUAN, NJ 22 FISK ST	00672 087363412 R-2 0003 282700 242600 525300		525300		F01	01	.00 9471.16 4735.58
10	17 16 00002240	50X154 2SF .1768	2 DONNELLY, MARK & LAURA 26 FISK ST MANASQUAN, NJ 26 FISK ST	00672 087363412 R-2 0003 282700 298800 581500		581500		F01	01	.00 10484.45 5242.23
11	17 17 00002250	8332 SQ FT 1SF .1913	2 BROWN, DAVID J & JERRI A 30 FISK ST MANASQUAN, NJ 30 FISK ST	00672 087363412 R-2 0003 283300 139100 422400		422400		F01	01	.00 7615.87 3807.94
12	17 18 00002260	50X155 2SF .1779	2 ZALESKI, ANDREW D & PATRICIA A 34 FISK ST MANASQUAN, NJ 34 FISK ST	08736 R-2 0003 282700 516600 799300		799300		F01	01	.00 14411.38 7205.69
13	17 19 00002270	50X155 2SF .1779	2 PEARCE, LAURIE J 38 FISK ST MANASQUAN NJ 38 FISK ST	08736 R-2 0003 282700 231700 514400		514400		F01	01	.00 9274.63 4637.32
14	17 20 00002280	50X155 1.5SFG2 .1779	2 TESTA, JOSEPH & MULLEN, CHRISTINE 40 FISK ST MANASQUAN, NJ 40 FISK ST	02885 087363412 R-2 0003 282700 238300 521000		521000		F01	01	.00 9393.63 4696.82

3955000

0

17

3587600

7542600

20

1 L i n e	2 Block No. Lot No. Qualification Account No.	3 Land Dimensions Building Description Additional Lots Acreage Prop. Class	4 Owner's Name Address City State Property Location Billing Code Zip Code	5 Land Improvement Total	6 Exemptions Cd. Amount	7 Net Taxable Value	8 Deduct. Cd.Quan.	9 Special Tax Codes	10 Num Units	12 DED AMT 2025 TAX 2026 1ST
1	18 21 00002290	7888 SQ FT 2SFG1 .1811	2 OBOYLE, KELLY 41 FISK ST MANASQUAN, NJ 41 FISK ST 00672 08736 R-2 0003	282900 197400 480300		480300		F01	01	.00 8659.81 4329.91
2	18 22 00002300	50X159 1SF1G .1825	2 LUKASZYK, EUGENIA M 35 FISK ST MANASQUAN, NJ 35 FISK ST 087363411 R-2 0003	283000 113600 396600		396600		F01	01	.00 7150.70 3575.35
3	18 23 00002310	50X160 2SF .1837	2 WEBER, JEFFREY J & LISA A 33 FISK ST MANASQUAN, NJ 33 FISK ST 00660 087363411 R-2 0003	283000 222400 505400		505400		F01	01	.00 9112.36 4556.18
4	18 24.01 00002320	9651 SQ FT 2SF, 1SF .2216	2 THOMAS, PAMELA L 27 FISH STREET MANASQUAN, NJ 25-27 FISK ST 00660 08736 R-2 0003	284700 279300 564000		564000		F01	02	.00 10168.92 5084.46
5	18 25.01 00002330	10543 SQ FT 26.01 .2420	2 CLANCY, PATRICK J & DARCY L 23 FISK ST MANASQUAN, NJ 23 FISK ST 08736 R-2 0003	285500 457800 743300		743300		F01	01	.00 13401.70 6700.85
6	18 27 00002340	0.6180AC INDIAN HILL PK .6180	15C BOROUGH OF MANASQUAN 201 E MAIN ST MANASQUAN, NJ 21 FISK ST 087363004 R-2 0003	301900 0 301900		*EXEMPT*		F01	00	.00 .00 .00
7	18 28.01 00002350	0.324 AC 2SFG2 .3240	15F SMYTH, KEVIN P & ELAINE E 105 CHURCH ST MANASQUAN, NJ 105 CHURCH ST 087363407 R-2 0003	265100 169100 434200		*EXEMPT*		F01	01	.00 .00 .00
8	18 30.03 00002360	50X175 2SF1G .2009	2 LEE, JEFFREY K & PATRICIA C 101 CHURCH ST MANASQUAN, NJ 101 CHURCH ST 02885 087363407 R-2 0003	255400 216800 472200		472200		F01	01	.00 8513.77 4256.89
9	19 1 00002370	8976 SQ FT 1SF .2061	2 CODER, JON D & STACEY 119 CHURCH ST MANASQUAN, NJ 119 CHURCH ST 087363407 R-2 0003	255600 347600 603200		603200		F01	01	.00 10875.70 5437.85
10	19 2 00002380	5216 SQ FT 2SFG1 .1197	2 KELLEHER, CATHERINE 12 WIGWAM PATH MANASQUAN, NJ 12 WIGWAM PA 08736 R-2 0003	271100 171800 442900		442900		F01	01	.00 7985.49 3992.75
11	19 5.01 00002390	10334 SQ FT 1SFG1 .2372	2 16 WIGWAM PA CO. 16 WIGWAM PATH MANASQUAN, NJ 16 WIGWAM PA 08736 R-2 0003	285300 146800 432100		432100		F01	01	.00 7790.77 3895.39
12	19 8.01 00002400	9723 SQ FT 2SFG2 .2232	2 VOWTERAS, JOHN & TIFFANIE 20 WIGWAM PA MANASQUAN, NJ 20 WIGWAM PA 08736 R-2 0003	284700 599100 883800		883800		F01	01	.00 15934.91 7967.46
13	19 11.01 00002410	7637 SQ FT 1SFG1 .1753	2 WIDMANN, DAVID N 26 WIGWAM PATH MANASQUAN, NJ 26 WIGWAM PA 08736 R-2 0003	282600 104800 387400		387400		F01	01	.00 6984.82 3492.41
14	19 14.01 00002420	7210 SQ FT 2SF-COLONIAL .1655	2 VILLANI, JOSEPH R & LINA M 30 WIGWAM PATH MANASQUAN, NJ 30 WIGWAM PA 08736 R-2 0003	281100 484000 765100		765100		F01	01	.00 13794.77 6897.39

3334900

0

19

3341400

6676300

14.01

1 L i n e	2 Block No. Lot No. Qualification Account No.	3 Land Dimensions Building Description Additional Lots Acreage Prop. Class	4 Owner's Name Address City State Property Location Billing Code Zip Code	5 Land Improvement Total	6 Exemptions Cd. Amount	7 Net Taxable Value	8 Deduct. Cd.Quan.	9 Special Tax Codes	10 Num Units	12 DED AMT 2025 TAX 2026 1ST
1	19 16.01 00002430	7160 SQ FT 2SF-COLONIAL .1644	2 VILLANI, JOSEPH R 34 WIGWAM PATH MANASQUAN, NJ 34 WIGWAM PA 08736 R-2 0003	280800 605600 886400		886400		F01	01	.00 5062.82 2531.41
2	19 19 00002440	5616 SQ FT 1SFG1 20 .1289	2 MACNEAL, JODI ANN 4343 DAFFODIL CIR SOUTH PALM BEACH GARDENS, FL 38 WIGWAM PA 33410 R-2 0003	273100 128000 401100		401100		F01	01	.00 7231.84 3615.92
3	19 21 00002450	50X100 1SF 22 .1148	2 DUDDY, MATTHEW & LEONARDA 23 BELLEWOOD DR WARREN, NJ 90 MINNESINK RD 00660 070596000 R-2 0003	270000 157100 427100		427100		F01	01	.00 7700.62 3850.31
4	19 23.01 00002460	.2298 2SFG1 .2298	2 NITTO, MICHAEL 86 MINNESINK RD MANASQUAN, NJ 86 MINNESINK RD 08736 R-2 0003	285000 420800 705800		705800		F01	01	.00 12725.57 6362.79
5	19 25.01 00002470	75X100 2SF .1722	2 DEVINE, LAWRENCE T & ANDREA D 80 MINNESINK RD MANASQUAN, NJ 80 MINNESINK RD 00660 087363515 R-2 0003	282500 272700 555200		555200		F01	01	.00 10010.26 5005.13
6	19 28.01 00002480	75X100 2SFG2 .1722	2 LAKE, LAUREN I & JEFFREY R 45 FISK ST MANASQUAN, NJ 45 FISK ST 08736 R-2 0003	282500 540200 822700		822700		F01	01	.00 14833.29 7416.65
7	19 31 00002490	50X150 2.5SF .1722	2 PADGETT, JAMES D 111 CHURCH ST MANASQUAN, NJ 111 CHURCH ST 087363407 R-2 0003	312500 422200 734700		734700		F01	01	.00 13246.65 6623.33
8	20 5.03 00002500	8381 SQ FT 1.5SF .1924	2 GIANINO, LAURA M & LOMBARDI, JOSEPH 7 WIGWAM PA MANASQUAN, NJ 7 WIGWAM PA 08736 R-2 034A	255000 165700 420700		420700		F01	01	.00 7585.23 3792.62
9	20 9.01 00002510	70X110 1.5SF .1768	2 GORDON, KORTNY JOEN 11 WIGWAM PA MANASQUAN, NJ 11 WIGWAM PA 08736 R-2 034A	282700 184300 467000		467000		F01	01	.00 8420.01 4210.01
10	20 10.01 00002520	75X110 1SFG1 .1894	2 1315 WP, LLC 20 WIGWAM PATH MANASQUAN, NJ 13-15 WIGWAM PA 08736 R-2 034A	283300 290900 574200		574200		F01	02	.00 10352.83 5176.42
11	20 13 00002530	50X110 1SF 14 .1263	2 KRUEGER, DEIRDRE 19 WIGWAM PATH MANASQUAN, NJ 19 WIGWAM PA 08736 R-2 034A	272500 87700 360200		360200		F01	01	.00 6494.41 3247.21
12	20 15 00002540	50X110 1SF 16 .1263	2 RUBINO, ILONA 23 WIGWAM PA MANASQUAN, NJ 23 WIGWAM PA 08736 R-2 034A	272500 133500 406000		406000		F01	01	.00 7320.18 3660.09
13	20 17 00002550	50X110 2SF 18 .1263	2 27 WIGWAM PATH, LLC 27 WIGWAM PA MANASQUAN, NJ 27 WIGWAM PA 08736 R-2 034A	272500 246300 518800		518800		F01	01	.00 9353.96 4676.98
14	20 19 00002560	50X110 1SF 20 .1263	2 PAVIA, ROBERT M & KATHLEEN M 29 WIGWAM PA MANASQUAN, NJ 29 WIGWAM PA 00660 087363423 R-2 034A	272500 139100 411600		411600		F01	01	.00 7421.15 3710.58

3897400

0

20

3794100

7691500

19

1 L i n e	2 Block No. Lot No. Qualification Account No.	3 Land Dimensions Building Description Additional Lots Acreage Prop. Class	4 Owner's Name Address City State Property Location Billing Code Zip Code	5 Land Improvement Total	6 Exemptions Cd. Amount	7 Net Taxable Value	8 Deduct. Cd.Quan.	9 Special Tax Codes	10 Num Units	12 DED AMT 2025 TAX 2026 1ST
1	20 21 00002570	9021 SQ FT 2SF 22 .2071	2 KOHL, JEFFREY & V ANITA 35 WIGWAM PA MANASQUAN, NJ 35 WIGWAM PA 087363423 R-2 034A	284000 390000 674000		674000	V 1 02	F01	01	250.00 11902.22 5951.11
2	20 23.02 00002575	6182 SF 2SF .1419	2 LANZA, JOHN; MARCHI, MARYANN & LANZ 751 BELVIDERE AVE WESTFIELD, NJ 39 WIGWAM PA 00672 070902351 R-2 2	275900 492800 768700		768700		F01	01	.00 13859.67 6929.84
3	20 23.03 00002580	5394 SF 3SF .1238	2 OPATOSKI, BRIAN D & DEANNE 100 MINNESINK RD MANASQUAN, NJ 100 MINNESINK RD 00597 087363516 R-2 034A	272000 358500 630500		630500		F01	01	.00 11367.92 5683.96
4	21 1.01 00002590	7002 SF 2SFG2 .1607	2 HAGERMAN, CHRISTOPHER & JANINE 116 CHURCH ST MANASQUAN, NJ 116 CHURCH ST 00660 087363408 R-2 0004	265100 204900 470000		470000		F01	01	.00 8474.10 4237.05
5	21 1.02 00002600	7170 SF 2SFG1 .1646	2 LEWIS, ROBERT R 114 CHURCH ST MANASQUAN, NJ 114 CHURCH ST 08736 R-2 0004	279800 260700 540500		540500		F01	01	.00 9745.23 4872.62
6	21 3 00002610	50X125 2SFG2 .1435	2 BROWN, MICHAEL & TRISHA 3 ALLEN AVENUE MANASQUAN, NJ 3 ALLEN AVE 08736 R-2 0004	290900 140600 431500		431500		F01	02	.00 7779.95 3889.98
7	21 4 00002620	50X125 2SF .1435	2 ANTONUCCI, STEVEN & TRACEY 7 ALLEN AVE MANASQUAN, NJ 7 ALLEN AVE 00660 087363401 R-3 0004	306300 287700 594000		594000		F01	01	.00 10709.82 5354.91
8	21 5 00002630	50X125 2SFG1 .1435	2 TAFARO, DEVINN & CHRISTOPHER M 9 ALLEN AVENUE MANASQUAN, NJ 9 ALLEN AVE 08736 R-2 0004	306300 201700 508000		508000		F01	01	.00 9159.24 4579.62
9	21 6 00002640	50X165 2SF .1894	2 ZAPPULLA, DAVID & VICTORIA M 13 ALLEN AVE MANASQUAN, NJ 13 ALLEN AVE 02885 087363401 R-2 0004	318100 266800 584900		584900		F01	01	.00 10545.75 5272.88
10	21 7.02 00002650	8252 SQ FT 2SFG2 .1894	2 GRAPEL, CAROLYN 17 ALLEN AVE MANASQUAN, NJ 17 ALLEN AVE 08736 R-2 0004	316300 227000 543300		543300		F01	01	.00 9795.70 4897.85
11	21 7.03 00002650	7388 SQ FT 2SF .1696	2 ROVAR, JOSEPH PAUL & EMILY KRISTEN 19 ALLEN AVE MANASQUAN, NJ 19 ALLEN AVE 08736 R-2	311900 438100 750000		750000		F01		.00 13522.50 6761.25
12	21 8 00002660	6618 SQ FT 2SFG2 .1519	2 HOEY, HENRY F III & PATRICIA L 63 CENTRAL AVE MANASQUAN, NJ 63 CENTRAL AVE 087363428 R-2 0004	308100 154200 462300		462300		F01	01	.00 8335.27 4167.64
13	21 8.01 00002670	5244 SQ FT 2SFAG .1204	2 ERTLE, ERIK T & KATHLEEN M 65 CENTRAL AVE MANASQUAN, NJ 65 CENTRAL AVE 02885 087363428 R-2 0004	301200 198600 499800		499800		F01	01	.00 9011.39 4505.70
14	21 8.02 00002690	5736 SQ FT 1SFAG1 .1317	2 DUFFY, MARK THOMAS & RUTH ANNE 23 ALLEN AVENUE MANASQUAN, NJ 23 ALLEN AVE 08736 R-2 0004	303700 158000 461700		461700		F01	01	.00 8324.46 4162.23

V01 250

4139600

0

21

3779600

7919200

8.02

1 L i n e	2 Block No. Lot No. Qualification Account No.	3 Land Dimensions Building Description Additional Lots Acreage Prop. Class	4 Owner's Name Address City State Property Location Billing Code Zip Code	5 Land Improvement Total	6 Exemptions Cd. Amount	7 Net Taxable Value	8 Deduct. Cd.Quan.	9 Special Tax Codes	10 Num Units	12 DED AMT 2025 TAX 2026 1ST
1	21 9 00002690	5127 SQ FT 2SFG2 .1177	2 BROWN, GEOFFREY S & SUZANNE K 75 CENTRAL AVE MANASQUAN, NJ 75 CENTRAL AVE 087363428 R-2 0004	300600 253600 554200		554200		F01	01	.00 9992.23 4996.12
2	21 10 00002700	5339 SQ FT 2SFG1 .1226	2 RIDGE, MARK & ELKE 79 CENTRAL AVE MANASQUAN, NJ 79 CENTRAL AVE 087363428 R-2 0004	271500 293000 564500		564500		F01	01	.00 10177.94 5088.97
3	21 11.01 00002705	4997 SQ FT 2SF1G .1147	2 BASTARDO, PETER J & CATHERINE M 92 CHURCH ST MANASQUAN, NJ 92 CHURCH ST 08736 R-2 3	264400 497200 761600		761600		F01	01	.00 13731.65 6865.83
4	21 11.02 00002710	5159 SQ FT 2SF .1184	2 VOORHEES, ABRAM V & LORELEI L 96 CHURCH ST MANASQUAN, NJ 96 CHURCH ST 02885 087363408 R-2 0004	270700 359500 630200		630200		F01	01	.00 11362.51 5681.26
5	21 12 00002720	4961 SQ FT 2SFG2 .1139	2 NITTO, MICHAEL R & MARY KATE 1211 MOHEGAN RD MANASQUAN, NJ 104 CHURCH ST 08736 R-2 0004	268900 241100 510000		510000		F01	01	.00 9195.30 4597.65
6	21 13 00002730	7111.54 SQ FT 2.5SF .1633	2 JENSEN, RYAN & MICHAEL&STEETS,CARLY 110 CHURCH STREET MANASQUAN, NJ 110 CHURCH ST 08736 R-2 0004	279500 329500 609000		609000		F01	01	.00 10980.27 5490.14
7	22 1.01 00002740	11695 SQ FT 2SFG2 .2685	2 FRANKLIN, JOSEPH P SR & PATRICIA G 26 CHURCH ST MANASQUAN, NJ 26 CHURCH ST 087363431 R-2 0004	300100 286000 586100		586100		F01	01	.00 10567.39 5283.70
8	22 2.01 00002745	5874 SF 2SF .1348	2 FRANKLIN, JOSEPH P JR & KIMBERLY L 3 BRANIN AVE MANASQUAN, NJ 3 BRANIN AVE 02885 087363441 R-2 3	304400 399600 704000		704000		F01	01	.00 12693.12 6346.56
9	22 6 00002750	50X113 2SFG1 .1297	2 FERNANDEZ, ANTHONY & ANN MARIE PO BOX 261 MANASQUAN, NJ 5 BRANIN AVE 087360261 R-2 0004	303300 357100 660400		660400		F01	01	.00 11907.01 5953.51
10	22 7 00002760	50X113 1SB .1297	2 CARLSON, CRAIG AXEL 81 ALLEN AVE MANASQUAN, NJ 81 ALLEN AVE 00660 08736 R-2 0004	303300 190700 494000		494000		F01	01	.00 8906.82 4453.41
11	22 13 00002770	13291 SQ FT 1SFG2 14 .3051	2 MESSICK, DAVID L & MARY C 36 CHURCH ST MANASQUAN, NJ 36 CHURCH ST 00660 087363431 R-2 0004	307300 253900 561200		561200	V 1 02	F01	02	250.00 9868.44 4934.22
12	22 15.01 00002780	6358 SQ FT 2SF .1460	2 GENSCH, WILLIAM & MARIE 42 CHURCH ST MANASQUAN, NJ 42 CHURCH ST 087363431 R-2 0004	276100 203200 479300		479300		F01	01	.00 8641.78 4320.89
13	22 16 00002790	12186 SQ FT 2SF .2798	2 STEWART, JAMES A & VIRGINIA M 44 CHURCH ST MANASQUAN, NJ 44 CHURCH ST 00660 087363431 R-2 0004	302300 226000 528300		528300		F01	01	.00 9525.25 4762.63
14	22 31.01 00002800	9172 SQ FT 2SF .2106	2 LINO, RONALD & DONNA 82 CHURCH ST MANASQUAN, NJ 82 CHURCH ST 08736 R-2 0004	288800 373800 662600		662600		F01	01	.00 11946.68 5973.34

V01 250

4041200

0

22

4264200

8305400

31.01

1 L i n e	2 Block No. Lot No. Qualification Account No.	3 Land Dimensions Building Description Additional Lots Acreage Prop. Class	4 Owner's Name Address City State Property Location Billing Code Zip Code	5 Land Improvement Total	6 Exemptions Cd. Amount	7 Net Taxable Value	8 Deduct. Cd.Quan.	9 Special Tax Codes	10 Num Units	12 DED AMT 2025 TAX 2026 1ST
1	22 31.02 00002810	50X164 2SF .1882	2 ARBACHESKY, STEPHEN M & JOANNE M 72 CHURCH ST MANASQUAN, NJ 72 CHURCH ST 08736 R-2 0004	285800 330000 615800		615800		F01	01	.00 11102.87 5551.44
2	22 31.04 00002820	8099 SQ FT 1.5 SF .1859	2 TAYLOR, ROGER W & MARGARET D 76 CHURCH ST MANASQUAN, NJ 76 CHURCH ST 02885 087363431 R-2 0004	283900 208000 491900		491900		F01	01	.00 8868.96 4434.48
3	22 32.01 00002830	50X150 2.5S2G .1722	2 UTTERBACK, OLIN & CIUNGA, MICHELE 66 CHURCH ST MANASQUAN, NJ 66 CHURCH ST 08736 R-2 0004	281300 602700 884000		884000		F01	01	.00 15938.52 7969.26
4	22 32.02 .1722	50X150 2.5S2G .1722	2 CHRISTINA, RICHARD R & MARYANN 64 CHURCH ST MANASQUAN, NJ 64 CHURCH ST 08736 R-2	281300 590000 871300		871300		F01	01	.00 15709.54 7854.77
5	22 33 00002840	50X146 2S-F G2 .1676	2 CIFUNE, JOSEPH W & NETTIE H 62 CHURCH ST MANASQUAN, NJ 62 CHURCH ST 087363431 R-2 0004	280400 307400 587800		587800	V 1 01	F01	01	250.00 10348.03 5174.02
6	22 34 00002850	50X146 .1676	1 RABENDA, PAUL & DEBORAH 136 MOHEGAN RD WALL, NJ 58 CHURCH ST 087361630 R-2 0004	280400 0 280400		280400		F01	02	.00 5055.61 2527.81
7	22 35.01 00002860	6888 SQ FT 2SFG1 .1581	2 CUDNEY, JAMES C & ZANDRA 54 CHURCH ST MANASQUAN, NJ 54 CHURCH ST 00660 087363431 R-2 0004	278500 251400 529900		529900		F01	01	.00 9554.10 4777.05
8	22 36.01 00002870	10481 SQ FT 2SFG1 .2406	2 CRAWFORD, STEVEN G 66 CENTRAL AVE MANASQUAN, NJ 66 CENTRAL AVE 02885 087363429 R-2 0004	327400 173000 500400		500400		F01	01	.00 9022.21 4511.11
9	22 37 00002880	54X150 2SFG1 .1860	2 TREACY, MARY J 62 CENTRAL AVE MANASQUAN, NJ 62 CENTRAL AVE 087363429 R-2 0004	316300 238200 554500		554500		F01	01	.00 9997.64 4998.82
10	22 49 00002890	7846 SQ FT 1SFG1 .1801	2 PETERS, JAMES C & KATHRYN 45 ALLEN AVE MANASQUAN, NJ 45 ALLEN AVE 08736 R-2 0004	314200 314000 628200		628200		F01	02	.00 11326.45 5663.23
11	22 50 00002900	50 X 118.46 2SFG1 .1360	2 FREEMAN, EDWARD & MAUREEN 49 ALLEN AVE MANASQUAN, NJ 49 ALLEN AVE 087363425 R-2 0004	304600 215600 520200		520200		F01	01	.00 9379.21 4689.61
12	22 51.01 00002910	85.5X124.5 1SFG1 .2444	2 SPATARO, FRANCESCO & TERESA 51 ALLEN AVE MANASQUAN, NJ 51 ALLEN AVE 02885 087363425 R-2 0004	326000 246800 572800		572800		F01	01	.00 10327.58 5163.79
13	22 52.02 00002920	50X124.5 2SFG1 53.01 .1429	2 GEIGER, GERARD A & KRISTAN M 57 ALLEN AVE MANASQUAN, NJ 57 ALLEN AVE 00660 087363425 R-2 0004	306100 421400 727500		727500		F01	01	.00 13116.83 6558.42
14	22 54.01 00002930	9616 SQ FT 2SF .2208	2 TELLEFSSEN, MARY ELLEN GEORGAS 63 ALLEN AVENUE MANASQUAN, NJ 63 ALLEN AVE 08736 R-2 0004	312700 435600 748300		748300		F01	01	.00 13491.85 6745.93

1 L i n e	2 Block No. Lot No. Qualification Account No.	3 Land Dimensions Building Description Additional Lots Acreage Prop. Class	4 Owner's Name Address City State Property Location Billing Code Zip Code	5 Land Improvement Total	6 Exemptions Cd. Amount	7 Net Taxable Value	8 Deduct. Cd.Quan.	9 Special Tax Codes	10 Num Units	12 DED AMT 2025 TAX 2026 1ST
1	22 56.01 00002940	50X128 1SF .1469	2 PETTIT, RICHARD R & LINDA J 69 ALLEN AVE MANASQUAN, NJ 087363425 R-2 0004	307000 87000 394000		394000		F01	01	.00 7103.82 3551.91
2	22 56.02 00002950	14299 SQFT 1SF2G .0000	2 CLAYTON, RICHARD J & LINDA P 77 ALLEN AVE MANASQUAN, NJ 087363425 R-2 0004	346500 309500 656000		656000		F01	01	.00 11827.68 5913.84
3	23 1 00002960	13789 SQ FT 2SF .3166	2 DONOVAN, EDWARD G & JANE M 61 SOUTH ST MANASQUAN, NJ 00660 087363419 R-2 0004	275200 497900 773100		773100		F01	01	.00 13939.00 6969.50
4	23 2 00002970	6313 SQ FT 2SF .1449	15D FIRST BAPTIST CHURCH OF MANASQUAN 51 SOUTH ST MANASQUAN, NJ 087363419 R-2 0004	245200 186600 431800		*EXEMPT*		F01	02	.00 .00 .00
5	23 3.01 00002980	11368.40 SQ FT 2.5SF2G .2610	2 MEAD, MARK & ANDREA 16 CHURCH ST MANASQUAN, NJ 00672 087363406 R-2 0004	298700 403700 702400		702400		F01	01	.00 12664.27 6332.14
6	23 4.01 00002990	6334.16 SQ FT 2SF1G .1454	2 LOFFREDO, JOSEPH & MATINA 4 BRANIN AVE MANASQUAN, NJ 00660 087363438 R-2 0004	276000 260500 536500		536500		F01	01	.00 9673.10 4836.55
7	23 6 00003000	12143 SQ FT 1SF .2788	15D FIRST BAPTIST CHURCH OF MANASQUAN 51 SOUTH ST MANASQUAN, NJ 087363419 R-2 0004	268600 988600 1257200		*EXEMPT*		F01	00	.00 .00 .00
8	23 7.03 00003020	5391 SF 2SF-COLONIAL .1238	2 FAHY, PETER & SUSAN 6 BRANIN AVENUE MANASQUAN, NJ 08736 R-2 3	302000 656600 958600		958600		F01		.00 17283.56 8641.78
9	23 7.04 00003030	5312 SF 2SF-COLONIAL .1219	2 CINELLI, ANTHONY M & TRACEY HUNTER 8 BRANIN AVENUE MANASQUAN, NJ 08736 R-2 3	301600 653600 955200		955200		F01		.00 17222.26 8611.13
10	23 7.05 00003040	5232 SF 2SF-COLONIAL .1201	2 FIGURELLI, GIANNA & SIMONOVICH, MARK 18 BRANIN AVENUE MANASQUAN, NJ 08736 R-2 3	301200 674900 976100		976100		F01		.00 17599.09 8799.55
11	23 7.06 00003050	11568 SF 2.5SF-COLONIAL .2656	2 BYRNE, JOHN & DEBRA 39 SOUTH ST MANASQUAN, NJ 08736 R-2 3	332800 920900 1253700		1253700		F01		.00 22604.22 11302.11
12	23 10 00003020	7274 SQ FT 2SF .1670	2 NEARY-SCI NJ FUNERAL SERVICES INC 1929 ALLEN PKWY 8TH FL HOUSTON, TX 770192506 B-1 0004	230300 205100 435400		435400		F01	01	.00 7850.26 3925.13
13	24 1.01 00003030	13400 SQ FT 1.02 .3076	15C BOROUGH OF MANASQUAN 201 E MAIN ST MANASQUAN, NJ 087363004 P 0004	188700 0 188700		*EXEMPT*		F01	00	.00 .00 .00
14	24 2 00003040	1.587 AC 2SF2G 3 1.5870	2 MILLARD, JOHN & SARAH-JANE 29 SOUTH ST MANASQUAN, NJ 087363419 R-2 0004	395400 306200 701600		701600		F01	01	.00 12649.85 6324.93

3366700

0

24

4975900

8342600

2

1 L i n e	2 Block No. Lot No. Qualification Account No.	3 Land Dimensions Building Description Additional Lots Acreage Prop. Class	4 Owner's Name Address City State Property Location Billing Code Zip Code	5 Land Improvement Total	6 Exemptions Cd. Amount	7 Net Taxable Value	8 Deduct. Cd.Quan.	9 Special Tax Codes	10 Num Units	12 DED AMT 2025 TAX 2026 1ST
1	24 7 00003050	8000 SQ FT 2SF .1837	2 HENDRY, BRADFORD M & HEATHER D 80 ALLEN AVE MANASQUAN, NJ 08736 R-2 0004	267800 469900 737700		737700		F01	01	.00 13300.74 6650.37
2	24 10 00003060	42187 SQ FT 2SF 11 .9685	2 FRATTAROLI, LOUIS & MICHELLE 76 ALLEN AVE MANASQUAN, NJ 08736 R-2 0004	376200 319000 695200		695200		F01	01	.00 12534.46 6267.23
3	24 12 00003070	20576 SQ FT 1SFG1 .4724	2 ORLANDO, JOSEPH H & MARTORANA, CATHERIN 68 ALLEN AVE MANASQUAN, NJ 08736 R-2 0004	321200 97300 418500		418500		F01	01	.00 7545.56 3772.78
4	25 1.01 00003080	1.7259AC CHARLES TASSINI 1.7259	15C BOROUGH OF MANASQUAN 201 E MAIN ST MANASQUAN, NJ 087363004 R-2 0004	559600 0 559600		*EXEMPT*		F01	00	.00 .00 .00
5	25 38 00003090	50X150 1SFG2 .1722	2 SHINN, RAYMOND J & TINA B 60 CENTRAL AVE MANASQUAN, NJ 087363404 R-2 0004	296900 149100 446000		446000		F01	01	.00 8041.38 4020.69
6	25 39 00003100	50X150 1SF, 1.5SF .1722	2 HERBERT JOHN W JR & SANDRA L 24 TRENTON AVE MANASQUAN, NJ 087362924 R-2 0004	296900 177700 474600		474600		F01	02	.00 8557.04 4278.52
7	25 40 00003110	50X150 1.5SF2G .1722	2 TRIGGIANO, CARMEN G 50 CENTRAL AVE MANASQUAN, NJ 08736 R-2 0004	296900 179600 476500		476500		F01	01	.00 8591.30 4295.65
8	25 41 00003120	50X150 2SFG1 .1722	2 FISKE, STEVEN & BRENDA 46 CENTRAL AVE MANASQUAN, NJ 087363404 R-2 0004	265600 173300 438900		438900		F01	01	.00 7913.37 3956.69
9	25 44 00003130	7522 SQ FT 1.5SF .1727	2 CRAIG, RANDALL B & PAMELA 48 ALLEN AVE MANASQUAN, NJ 087363426 R-2 0004	297000 231300 528300		528300		F01	01	.00 9525.25 4762.63
10	25 45 00003140	50X150 1.5SF .1722	2 HEINZERLING, WILLIAM 218 SQUAN BEACH DR MANTOLOKING NJ 08738 R-2 0004	296900 246000 542900		542900		F01	01	.00 9788.49 4894.25
11	25 46 00003150	50X150 1.5SF .1722	2 CRAVEN, WENDY & SCOTT 54 ALLEN AVE MANASQUAN, NJ 08736 R-2 0004	265600 230300 495900		495900		F01	01	.00 8941.08 4470.54
12	25 47 00003160	11175 SQ FT 2SF 48 .2565	2 ORLANDO, JOSEPH H & MARTORANA, CATH 58 ALLEN AVE MANASQUAN, NJ 08736 R-2 0004	281200 259700 540900		540900		F01	01	.00 9752.43 4876.22
13	26.01 1.04 00003170	5702 SQ FT 1SFG1 .1309	2 PRICE, JULIAN C III & JUSKA, BAILEY 2 ALLEN AVE MANASQUAN, NJ 08736 R-2 0004	288300 131800 420100		420100		F01	01	.00 7574.41 3787.21
14	26.01 1.05 00003180	5066 SQFT 1SF .0000	2 BACHMAN, FRANK F 48 FOREST AVE MANASQUAN, NJ 087363434 R-2 0004	285300 110700 396000		396000		F01	01	.00 6889.88 3444.94

3835800

0

26.01

2775700

6611500

1.05

1 L i n e	2 Block No. Lot No. Qualification Account No.	3 Land Dimensions Building Description Additional Lots Acreage Prop. Class	4 Owner's Name Address City State Property Location Billing Code Zip Code	5 Land Improvement Total	6 Exemptions Cd. Amount	7 Net Taxable Value	8 Deduct. Cd.Quan.	9 Special Tax Codes	10 Num Units	12 DED AMT 2025 TAX 2026 1ST
1	26.01 1.06 00003190	56 X 90.36 1SF .1162	2 MICHEL, KEVIN A, ETAL, TRUSTEES 207 TIDEWATER DR HAVRE DE GRACE MD 21078 44 FOREST AVE R-2 0004	285300 125500 410800		410800		F01	01	.00 7406.72 3703.36
2	26.01 3.01 00003200	50X176 2SF .2020	2 MUIR, THOMAS & LISA 10 ALLEN AVE 00660 MANASQUAN, NJ 087363402 10 ALLEN AVE R-2 0004	318800 441500 760300		760300		F01	01	.00 13708.21 6854.11
3	26.01 3.02 00003210	50X176 2SFG1 .2020	2 LAUDATI IRREV FAM TRUST 14 ALLEN AVE MANASQUAN, NJ 08736 14 ALLEN AVE R-2 0004	318800 257400 576200		576200		F01	01	.00 10388.89 5194.45
4	26.01 4 00003220	50X175.5 2SFG1 .2014	2 BAUER, MICHAEL C & CAREN M 00672 18 ALLEN AVENUE 08736 MANASQUAN, NJ R-2 0004 18 ALLEN AVE	318800 315600 634400		634400		F01	01	.00 11438.23 5719.12
5	26.01 5 00003230	51.27X175 1SFG2 .2060	2 LYNCH, WILLIAM M JR & DEIRDRE K 00660 22 ALLEN AVE 087363402 MANASQUAN, NJ R-2 0004 22 ALLEN AVE	319900 189600 509500		509500		F01	01	.00 9186.29 4593.15
6	26.01 6.01 00003240	50X107.11 2SFG1 .1229	2 BYRNE, JUDITH TRUST 59 CENTRAL AVE MANASQUAN, NJ 08736 59 CENTRAL AVE R-2 0004	301800 191700 493500		493500	W 1 01	F01	01	250.00 8647.81 4323.91
7	26.01 6.02 00003250	50X108.86 2SFG1 .1250	2 FURFARO, FRANK & DAWN 55 CENTRAL AVE MANASQUAN, NJ 087363427 55 CENTRAL AVE R-2 0004	302200 254100 556300		556300		F01	01	.00 10030.09 5015.05
8	26.01 7 00003260	58X110 2SFG2 .1465	2 DORAN, JAMES JR & LAURIE 51 CENTRAL AVE MANASQUAN, NJ 08736 51 CENTRAL AVE R-2 0004	291600 241900 533500		533500		F01	01	.00 9619.01 4809.51
9	26.01 8 00003270	50X110 2SF .1263	2 MEEGAN, ADELE & JOHN H JR 00660 47 CENTRAL AVE 087363427 MANASQUAN, NJ R-2 0004 47 CENTRAL AVE	257100 73300 330400		330400	V 1 02	F01	01	250.00 5707.11 2853.56
10	26.01 9 00003280	62.5X110 2.5S1G .1578	2 CUBBERLY, HOWARD J & MAUREEN F 43 CENTRAL AVE MANASQUAN, NJ 08736 43 CENTRAL AVE R-2 0004	263000 547400 810400		810400		F01	01	.00 14611.51 7305.76
11	26.01 20 00003290	60X101 2SFG1 .1391	2 BISAZZA, DEAN & BARCLAY, TRACEY M 00660 40 FOREST AVE 087363434 MANASQUAN, NJ R-2 0004 40 FOREST AVE	305300 182000 487300		487300		F01	01	.00 8786.02 4393.01
12	26.01 21 00003300	60X100 1SF .1377	2 GAVIN, BRYAN R & OHARE, JORDAN L 7 GARDNERS LANE MANASQUAN, NJ 08736 7 GARDNERS LN R-2 0004	305000 170900 475900		475900		F01	01	.00 8580.48 4290.24
13	26.01 22 00003310	60X99 1SF .1364	2 NEWMAN, NANCY B 11 GARDNERS LN MANASQUAN, NJ 087363413 11 GARDNERS LN R-2 0004	304700 133700 438400		438400		F01	01	.00 7904.35 3952.18
14	26.01 23 00003320	60X98 1.5SF .1350	2 SMITH, LAURA ELLEN 15 GARDNERS LN MANASQUAN, NJ 08736 15 GARDNERS LN R-2 0004	304400 231100 535500		535500		F01	01	.00 9655.07 4827.54

V01 250

W01 250

4196700

0

26.01

3355700

7552400

23

1 L i n e	2 Block No. Lot No. Qualification Account No.	3 Land Dimensions Building Description Additional Lots Acreage Prop. Class	4 Owner's Name Address City State Property Location Billing Code Zip Code	5 Land Improvement Total	6 Exemptions Cd. Amount	7 Net Taxable Value	8 Deduct. Cd.Quan.	9 Special Tax Codes	10 Num Units	12 DED AMT 2025 TAX 2026 1ST
1	26.01 24 00003340	55.7X98.5 1SF .1260	2 DUNN, NOELLE 19 GARDNERS LN MANASQUAN, NJ 19 GARDNERS LN 08736 R-2 0004	302400 127000 429400		429400		F01	01	.00 7742.08 3871.04
2	26.02 11.01 00003340	8677 SQ FT .1992	2 FLAHERTY, EILEEN 33 CENTRAL AVE MANASQUAN, NJ 33 CENTRAL AVE 08736 R-2 0004	270600 357100 627700		627700		F01	01	.00 11317.44 5658.72
3	26.02 12 00003350	7175 SQ FT 2SFG1 .1647	2 COFFEY, SHAUN D 2559 RTE 9 N HOWELL, NJ 29-31 CENTRAL AVE 00660 077313303 R-2 0004	264200 299300 563500		563500		F01	02	.00 10159.91 5079.96
4	26.02 14 00003360	9047 SQ FT 1SF .2077	2 ACCISANO, KRISTEN 18 GARDNERS LN MANASQUAN, NJ 18 GARDNERS LN 08736 R-2 0004	272200 272800 545000		545000		F01	01	.00 9826.35 4913.18
5	26.02 15 00003370	10213 SQ FT 1SF .2345	2 RYAN, WILLIAM & KAREN V 14 GARDNERS LN MANASQUAN, NJ 14 GARDNERS LN 00660 087363414 R-2 0004	277200 278300 555500		555500		F01	01	.00 10015.67 5007.84
6	26.02 16 00003380	11023 SQ FT 2SF .2531	2 KELLY, CHARLES & LAUREN 10 GARDNERS LANE MANASQUAN, NJ 10 GARDNERS LN 08736 R-2 0004	266600 358900 625500		625500		F01	01	.00 11277.77 5638.89
7	26.02 17.03 00003390	13910 SQ FT 1SFG2 .3193	2 EDWARDS, STEVEN & AMY 4 FOREST AVE MANASQUAN, NJ 4 FOREST AVE 00672 087363433 R-2 0004	310100 239900 550000		550000		F01	01	.00 9916.50 4958.25
8	26.02 18.03 00003400	75X100 2SFG1 .1722	2 WICK, BRIAN M & CATHERINE A 6 GARDNERS LN MANASQUAN, NJ 6 GARDNERS LN 087363414 R-2 0004	312500 260100 572600		572600	V 1 02	F01	01	250.00 10073.98 5036.99
9	26.02 19 00003410	60X100 2SF .1377	2 TUOHY, JAMES & TUOHY, MARYANN 2 GARDNERS LN MANASQUAN, NJ 2 GARDNERS LN 087363414 R-2 0004	289800 275700 565500		565500	V 1 02	F01	01	250.00 9945.97 4972.99
10	27 1.01 00003420	5706 SQ FT 1SCB G2 .1310	4A 17 SOUTH STREET, LLC 17 SOUTH ST MANASQUAN, NJ 17 SOUTH ST 08736 B-1 0004	265200 133000 398200		398200		F01	00	.00 7179.55 3589.78
11	27 3 00003430	2515 SQ FT 1SCB .0577	4A FENTON, ELIZABETH 107 HARRISON STREET VERONA, NJ 21 SOUTH ST 07044 B-1 0004	137700 194900 332600		332600		F01	00	.00 5996.78 2998.39
12	27 4 00003440	2001 SQ FT 2SF .0459	4A TWICE C, LLC C/O COSENTINO 9 SOUTH ST MANASQUAN, NJ 9 SOUTH ST 087363419 B-1 0004	112200 290500 402700		402700		F01	00	.00 7260.69 3630.35
13	27 5.01 00003450	0.568 AC PARKING LOT .5680	15C BOROUGH OF MANASQUAN 201 E MAIN ST MANASQUAN, NJ 1 SOUTH ST 087363004 P 0004	581400 0 581400		*EXEMPT*		F01	00	.00 .00 .00
14	27 7 00003460	2972 SQ FT 3SF .0682	4A 83 MAIN ST PROP, LLC C/O PARK 1144 WRIGHT ST HATFIELD, PA 83 MAIN ST 19440 B-1 0004	172500 395900 568400		568400		F01	00	.00 10248.25 5124.13

1 L i n e	2 Block No. Lot No. Qualification Account No.	3 Land Dimensions Building Description Additional Lots Acreage Prop. Class	4 Owner's Name Address City State Property Location Billing Code Zip Code	5 Land Improvement Total	6 Exemptions Cd. Amount	7 Net Taxable Value	8 Deduct. Cd.Quan.	9 Special Tax Codes	10 Num Units	12 DED AMT 2025 TAX 2026 1ST
1	27 7 B01	.0000	4A 83 MAIN ST PROP, LLC C/O PARK 1144 WRIGHT ST HATFIELD, PA 19440 83 MAIN ST	0 14900 14900		14900		F01		.00 268.65 134.33
2	27 7 B02 00003461	BILLBOARD 154 .0000	4A 83 MAIN ST PROP, LLC C/O PARK 1144 WRIGHT ST HATFIELD, PA 19440 83 MAIN ST B-1 9.01	0 14900 14900		14900		F01	00	.00 268.65 134.33
3	27 8.01 00003470	15590 2SF 15590.0000	4A SOUTH STREET ENT, INC C/O FARINACCI 38 RIDGE RD MANASQUAN, NJ 087360803 73-75-77-79 MAIN ST 0004	376200 1798800 2175000		2175000		F01	00	.00 39215.25 19607.63
4	27 10.01 00003480	18310 SQ FT 2SCB & 2.5SF .4203	2 DYCAVA PROPERTIES, LLC 1386 ROUTE 9 TOMS RIVER, NJ 08755 67-69 MAIN ST B-1 0004	1005000 474600 1479600		1479600		F01	00	.00 26677.19 13338.60
5	27 13.02 00003500	7565 SF 2SFG2 .1737	2 ANKROM, LLOYD & CADILLA, CRISTINA 55 MAIN ST MANASQUAN, NJ 08736 55 MAIN ST R-2 0004	272000 331800 603800		603800		F01	03	.00 10886.51 5443.26
6	27 13.03 00003510	.6267 AC 2.5SFG2 .6267	2 ROGERS, THOMAS & JACQUELINE 57 MAIN ST MANASQUAN, NJ 087362932 57 MAIN ST R-2 0004	345600 593000 938600		938600		F01	01	.00 16922.96 8461.48
7	27 14.01 00003520	45X161 2SF .1663	2 HOWELL, LIZ R & TIMOTHY P 51-53 MAIN ST MANASQUAN, NJ 08736 51-53 MAIN ST R-2 0004	207400 214400 421800		421800		F01	02	.00 7605.05 3802.53
8	27 14.02 00003530	4513 SQ FT 1SFG1 .1036	2 MARTYN, DANIEL 53 1/2 MAIN ST MANASQUAN, NJ 087362932 53-1/2 MAIN ST R-2 0004	218900 61400 280300		280300		F01	01	.00 5053.81 2526.91
9	27 15 00003540	14976 SQFT 2SF .0000	2 HELMER, DAVID B & MOREL, EVELYNE G 43 MAIN ST MANASQUAN, NJ 087362932 43 MAIN ST R-2 0004	267700 304700 572400		572400		F01	01	.00 10320.37 5160.19
10	27 16 00003550	15106 SQ FT 1SFG2 .3468	2 STILLO, JOSEPH V & ELISE A 39 MAIN ST MANASQUAN, NJ 08736 39 MAIN ST R-2 0004	268200 300800 569000		569000		F01	01	.00 10259.07 5129.54
11	27 17 00003560	22865 SQ FT 1SFG2 .5249	2 BELGER, JEFFREY P & KRISTIN M PO BOX 552 02885 MANASQUAN, NJ 087360552 35 MAIN ST R-2 0004	297800 175300 473100		473100		F01	01	.00 8530.00 4265.00
12	27 18 00003570	50X166 2SFG2 .1905	2 TANSEY, WILLIAM J & MARGARET T 31 MAIN ST 00660 MANASQUAN, NJ 087362932 31 MAIN ST R-2 0004	242100 253700 495800		495800		F01	01	.00 8939.27 4469.64
13	27 19.01 00003580	29874 SQ FT 2SF .6858	2 BELLARAN, JUDITH A 27 MAIN ST MANASQUAN, NJ 08736 27 MAIN ST R-2 0004	324600 356300 680900		680900		F01	01	.00 12276.63 6138.32
14	27 20.01 00003590	0.64 2SF .6400	2 PASSES, PHILIP & CAROLYN 19 MAIN STREET MANASQUAN, NJ 08736 19-19-1/2 MAIN ST R-2 0004	317100 728300 1045400		1045400		F01	01	.00 18848.56 9424.28

4142600

0

27

5622900

9765500

20.01

1 L i n e	2 Block No. Lot No. Qualification Account No.	3 Land Dimensions Building Description Additional Lots Acreage Prop. Class	4 Owner's Name Address City State Property Location Billing Code Zip Code	5 Land Improvement Total	6 Exemptions Cd. Amount	7 Net Taxable Value	8 Deduct. Cd.Quan.	9 Special Tax Codes	10 Num Units	12 DED AMT 2025 TAX 2026 1ST
1	27 21 00003600	73.5X121.5 2SFG2 .2050	2 SWEETMAN, KYLE&VISCEGLIA, KRISTINA M 308 FISK AVENUE BRIELLE, NJ 9 MAIN ST 08730 R-2 0004	287700 379200 666900		666900		F01	03	.00 12024.21 6012.11
2	27 22 00003610	5477 SQ FT 2SFG2 .1257	2 FONDA, MADELINE, STEVE, DEB & DONNA 5 MAIN ST MANASQUAN, NJ 5 MAIN ST 00660 087362932 R-2 0004	231300 163000 394300		394300		F01	01	.00 7109.23 3554.62
3	27 23 00003620	6915 SQ FT 2SFG1 .1587	2 GENNARELLI, THOMAS G JR & LIGAYA 14 CENTRAL AVE MANASQUAN, NJ 14 CENTRAL AVE 00660 087363404 R-2 0004	263100 184300 447400		447400		F01	01	.00 8066.62 4033.31
4	27 24.01 00003630	6093 SQ FT 2SF .1399	2 MACK, EDWARD & SANDRA 20 CENTRAL AVE MANASQUAN, NJ 20 CENTRAL AVE 00660 087363404 R-2 0004	259600 273700 533300		533300		F01	01	.00 9615.40 4807.70
5	27 24.02 00003635	6093 ST FT .0000	2 TOSCANO, LISA ANN 26 CENTRAL AVE MANASQUAN, NJ 26 CENTRAL AVE 08736 R-2	259600 294700 554300		554300		F01	01	.00 9994.03 4997.02
6	28 1.01	7143 SF 2.5SH-COLONIAL .1640	2 COLVIN, JONATHAN & CORRIN 3 CENTRAL AVE MANASQUAN, NJ 3 CENTRAL AVE 08736 R-2 4	279600 739400 1019000		1019000		F01		.00 18372.57 9186.29
7	28 1.02	7500 SF 2.5SF-COLONIAL .1722	2 BREWER, THOMAS & PAIGE 5 CENTRAL AVE MANASQUAN, NJ 5 CENTRAL AVE 08736 R-2 4	281300 677100 958400		958400		F01		.00 17279.96 8639.98
8	28 2.01 00003650	50X150 2SF .1722	2 GALES, ALESSANDRO S & ASHLEY 9 CENTRAL AVE MANASQUAN, NJ 9 CENTRAL AVE 00672 087363403 R-2 0005	281300 253200 534500		534500		F01	01	.00 9637.04 4818.52
9	28 2.02 00003660	50X150 1SF .1722	2 RITCHIE IRR TRUST C/O TRUSTEES 13 CENTRAL AVENUE MANASQUAN, NJ 13 CENTRAL AVE 00672 08736 R-2 0005	265600 157900 423500		423500		F01	01	.00 7635.71 3817.86
10	28 4.01 00003670	0.17217 2SF .1721	2 JOHNSTON, TAMARA L 21 CENTRAL AVE MANASQUAN, NJ 21 CENTRAL AVE 08736 R-2 0005	264000 127700 391700		391700		F01	01	.00 7062.36 3531.18
11	28 4.02 00003680	0.16361 2SF .1636	2 MOLINARO, DONNA, TRUSTEE PO BOX 790989 PAIA, HI 17 CENTRAL AVE 02885 96779 R-2 4	265600 251300 516900		516900		F01	01	.00 9319.71 4659.86
12	28 5 00003690	0.857 AC .8570	1 CENTRELLA, LORRAINE 22 CRESCENT DR BRIELLE, NJ CENTRAL AVE 087302008 R-2 0005	59600 0 59600		59600		F01	00	.00 1074.59 537.30
13	28 6.01 00003700	0.45 AC 1.5SF .4500	2 DEACON, RICHARD P JR 34 FOREST AVE MANASQUAN, NJ 34 FOREST AVE 00660 087363433 R-2 0005	285300 364400 649700		649700		F01	01	.00 11670.82 5835.41
14	28 6.02 00003710	1.23 AC 2SF, 1SF, 3G2 1.2300	4A CENTRELLA, LORRAINE 5 MAIN ST N MANASQUAN, NJ 5 MAIN ST N 08736 R-2 0005	412600 216800 629400		629400		F01	01	.00 11348.08 5674.04

3696200

0

28

4082700

7778900

6.02

1 L i n e	2 Block No. Lot No. Qualification Account No.	3 Land Dimensions Building Description Additional Lots Acreage Prop. Class	4 Owner's Name Address City State Property Location Billing Code Zip Code	5 Land Improvement Total	6 Exemptions Cd. Amount	7 Net Taxable Value	8 Deduct. Cd.Quan.	9 Special Tax Codes	10 Num Units	12 DED AMT 2025 TAX 2026 1ST
1	28 7 00003720	7219 SQ FT 2SFG1 .1657	2 SEXTON, MATTHEW T & SANDERS, LEE T 104 SEA SPRAY LANE NEPTUNE, NJ 11-15 MAIN ST N 07753 R-2 0005	252000 318700 570700		570700		F01	02	.00 10289.73 5144.87
2	29 1 00003730	6.58 AC 2,3,4,5 6.5800	15E ATLANTIC VIEW CEMETERY 49 FOREST AVE MANASQUAN, NJ 49 FOREST AVE 087363434 R-2 0005	1708100 950200 2658300		*EXEMPT*		F01	00	.00 .00 .00
3	30 1 00003740	1.283 AC EDGAR FELIX 1.2830	15C BOROUGH OF MANASQUAN 201 E MAIN ST MANASQUAN, NJ 19 MAIN ST N 087363004 R-2 0005	398700 0 398700		*EXEMPT*		F01	00	.00 .00 .00
4	31 1.01 00003750	14073 SQ FT 3SF .3231	4A 21 N MAIN STREET, LLC 139 UNION AVE., UNIT A MANASQUAN, NJ 21 MAIN ST N 08736 B-1 0005	243000 1245800 1488800		1488800		F01	00	.00 26843.06 13421.53
5	31 2.02 00003760	15222 SQ FT 1SCB .3494	4A MANASQUAN PLAZA, INC 97 ATLANTIC AVENUE MANASQUAN, NJ 93-95-97-99 ATLANTIC AVE 08736 B-1 0005	892500 379300 1271800		1271800		F01	00	.00 22930.55 11465.28
6	31 4.01 00003770	13404 SQ FT .3077	1 NORDELL, CARL III 77 MANITO RD MANASQUAN, NJ 105 ATLANTIC AVE 08736 R-2 0005	246300 0 246300		246300		F01	00	.00 4440.79 2220.40
7	31 5 00003780	67X150 2SFG1 .2307	2 COOPER, WILLIAM & MARIE 324 EAST MAIN STREET MANASQUAN, NJ 109 ATLANTIC AVE 08736 R-2 0005	276500 148500 425000		425000		F01	02	.00 7662.75 3831.38
8	31 6 00003790	26404 SQ FT 1SF .6062	1 NEWMAN, JORDAN & MATTHEW 1906 NEW BEDFORD RD WALL TWP, NJ 115 ATLANTIC AVE 07719 R-2 0005	325900 0 325900		325900		F01	01	.00 9046.27 4523.14
9	31 7 00003800	17159 SQ FT 2SFG1 .3939	2 MCCABE, LYNN 119 ATLANTIC AVENUE MANASQUAN, NJ 119 ATLANTIC AVE 08736 R-2 0005	306700 205400 512100		512100		F01	01	.00 9233.17 4616.59
10	31 8.01 00003810	23988 SQ FT 2SFG2 .5507	2 WONSALA, RICHARD S 2617 RIVER RD WALL, NJ 123-125 ATLANTIC AVE 00660 08736 R-2 0005	335700 479600 815300		815300		F01	02	.00 14699.86 7349.93
11	31 9.03 00003820	20566 SQ FT 2SF .4721	2 MCHUGH, MAUREEN 129 ATLANTIC AVE MANASQUAN, NJ 129 ATLANTIC AVE 087362903 R-2 0005	321200 357300 678500		678500		F01	01	.00 12233.36 6116.68
12	31 10.03 00003830	7000 SQ FT 1SF .1607	2 MCHUGH, MAUREEN 133 ATLANTIC AVE MANASQUAN, NJ 133 ATLANTIC AVE 08736 R-2 0005	265500 222800 488300		488300		F01	01	.00 8804.05 4402.03
13	31 11.01 00003840	26681.95 FT 1SFS .0000	2 TARANTINO, JANICE M 137 ATLANTIC AVE MANASQUAN, NJ 137 ATLANTIC AVE 087362903 R-2 0005	294100 84400 378500		378500		F01	01	.00 6824.36 3412.18
14	31 12 00003850	18018.5 SF 2SF-COLONIAL .4136	2 BONGARDINO, JOHN J JR & LINDA A 141 ATLANTIC AVE MANASQUAN, NJ 141 ATLANTIC AVE 08736 R-2 0005	262900 464500 727400		727400		F01	00	.00 13115.02 6557.51

4022300

0

31

3906300

7928600

12

1 L i n e	2 Block No. Lot No. Qualification Account No.	3 Land Dimensions Building Description Additional Lots Acreage Prop. Class	4 Owner's Name Address City State Property Location Billing Code Zip Code	5 Land Improvement Total	6 Exemptions Cd. Amount	7 Net Taxable Value	8 Deduct. Cd.Quan.	9 Special Tax Codes	10 Num Units	12 DED AMT 2025 TAX 2026 1ST
1	31 13 00003860	17673.49 SF 2SF .4057	2 BOGAN, JAMES F & JOAN L, TRUSTEES 145 ATLANTIC AVE MANASQUAN, NJ 145 ATLANTIC AVE 08736 R-2 0005	258500 432300 690800		690800		F01	01	.00 12455.12 6227.56
2	31 14 00003870	18502 SQ FT 1SF .4247	2 LUDWIG, RICHARD F & ROSEMARY K 149 ATLANTIC AVE MANASQUAN, NJ 149 ATLANTIC AVE 087362903 R-2 0005	260100 186800 446900		446900		F01	01	.00 8057.61 4028.81
3	31 15	ASS'D IN WALL .0000	1 TULLY, JOSEPH E & PATRICIA A 1011 NEW BRUNSWICK AVE WALL, NJ 1011 NEW BRUNSWICK AVE 08736 R-2 4	0 0 0				F01	00	.00 .00 .00
4	32 1.01 00003880	62X113 .1608	4A 30 NORTH MAIN, LLC C/O MASTRORILLI 427 ESSEX AVE SPRING LAKE, NJ 30 MAIN ST N 077621146 B-1 0006	330000 318400 648400		648400		F01	03	.00 11690.65 5845.33
5	32 1.03 00003900	21041 SQ FT 1SM .4830	15C BOROUGH OF MANASQUAN 201 EAST MAIN STREET MANASQUAN, NJ 27 OSBORN AVE 08736 B-1 0006	468000 197300 665300		*EXEMPT*		F01	00	.00 .00 .00
6	32 1.04 00003910	50X113 2SF .1297	4A WINCHESTER PROPERTIES, LLC 43 MAIN STREET MANASQUAN, NJ 26 MAIN ST N 02885 08736 B-1 0006	264000 150900 414900		414900		F01	03	.00 7480.65 3740.33
7	32 1.05 00003920	50X113 2.5SF .1297	4A FUN GIRL PROPERTIES, LLC 126 ATLANTIC AVENUE MANASQUAN, NJ 22 MAIN ST N 08736 B-1 0006	264000 567600 831600		831600		F01	00	.00 14993.75 7496.88
8	32 1.06 00003890	12640 SQ FT PARKING LOT .2902	15C BOROUGH OF MANASQUAN 201 E MAIN ST MANASQUAN, NJ 67 ATLANTIC AVE 087363004 B-1 0006	607500 15000 622500		*EXEMPT*		F01	00	.00 .00 .00
9	33 1.01 00003930	5700 SQ FT PARKING LOT 1.02,1.03 .1309	15C BOROUGH OF MANASQUAN 201 E MAIN ST MANASQUAN, NJ 12 MAIN ST N 087363004 P 0006	777600 45700 823300		*EXEMPT*		F01	00	.00 .00 .00
10	34 1 00003940	11539 SQ FT 2SFG21 .2649	2 YARNALL, HELGA 4 MAIN ST MANASQUAN, NJ 4 MAIN ST 087362911 R-2 0006	282800 219100 501900		501900	W 1 01	F01	01	250.00 8799.26 4399.63
11	34 2 00003950	11350 SQ FT 2SF .2606	2 KLEINKNECHT, JACOB & GLORIA 6 MAIN ST MANASQUAN, NJ 6-8 MAIN ST 00660 087362911 R-2 0006	282000 195700 477700		477700	V 1 02	F01	02	250.00 8362.94 4181.47
12	34 3 00003960	12290 SQ FT 2SF .2821	2 NUGENT, E MICHAEL JR & APRIL M 10 MAIN ST MANASQUAN, NJ 10 MAIN ST 087362911 R-2 0006	286000 280400 566400		566400		F01	01	.00 10212.19 5106.10
13	34 4.01 00003970	07472 SF 2SF .1715	2 JULIAN, JAMES E & JANICE D 14 MAIN ST MANASQUAN, NJ 14 MAIN ST 087362911 R-2 0006	252200 208000 460200		460200		F01	01	.00 8297.41 4148.71
14	34 4.02 00003980	7906 SF 2SF .1815	2 JULIAN, JAMES R & REBEKAH L 14 1/2 MAIN ST MANASQUAN, NJ 14-1/2 MAIN ST 02885 087362911 R-2 0006	240600 142700 383300		383300		F01	01	.00 6910.90 3455.45

V01 250

W01 250

2720200

0

34

2701900

5422100

4.02

1 L i n e	2 Block No. Lot No. Qualification Account No.	3 Land Dimensions Building Description Additional Lots Acreage Prop. Class	4 Owner's Name Address City State Property Location Billing Code Zip Code	5 Land Improvement Total	6 Exemptions Cd. Amount	7 Net Taxable Value	8 Deduct. Cd.Quan.	9 Special Tax Codes	10 Num Units	12 DED AMT 2025 TAX 2026 1ST
1	34 5.01 00003990	15625 SQ FT 1.5SF2G .3587	15D HOLY TRINITY LUTHERAN CHURCH 6 OSBORN AVE MANASQUAN, NJ 5 OSBORN AVE 087362995 R-2 0006	282500 231800 514300		*EXEMPT*		F01	01	.00 .00 .00
2	34 5.02 00004000	73.77 X 75.24 .1274	15D HOLY TRINITY LUTHERAN CHURCH 6 OSBORN AVE MANASQUAN, NJ 15 OSBORN AVE 087362995 R-2 0006	302800 18000 320800		*EXEMPT*		F01	00	.00 .00 .00
3	34 6 00004010	4025 SQ FT 2SF .0924	2 MONTEMARO, WILLIAM A 23 OSBORN AVE MANASQUAN, NJ 23 OSBORN AVE 087362914 R-2 0006	270800 161900 432700		432700		F01	01	.00 7801.59 3900.80
4	34 6.02 00004020	3033 SQ FT 2SFG2 .0696	2 QUIGLEY, DENNIS & LAUREN 12 VALLEY RD MADISON, NJ 19 OSBORN AVE 07940 R-2 0006	241000 176500 417500		417500		F01	01	.00 7527.53 3763.77
5	35 1.01 00004030	1.272 AC 2SF 1.2720	15D HOLY TRINITY LUTHERAN CHURCH 6 OSBORN AVE MANASQUAN, NJ 6 OSBORN AVE 087362995 R-2 0006	427300 1215900 1643200		*EXEMPT*		F01	00	.00 .00 .00
6	35 4.01 00004040	11960 SQ FT 2SFG2 .2746	2 MAGUIRE, MICHAEL & DAWN 38 MAIN ST MANASQUAN, NJ 38 MAIN ST 087362933 R-2 0006	284600 353000 637600		637600		F01	01	.00 11495.93 5747.97
7	35 4.02 00004050	16200 SF 2SFG2 .3719	2 RAFFETTO, ROBERT C 36 MAIN ST MANASQUAN, NJ 36 MAIN ST 087362933 R-2 0006	272300 325900 598200		598200	V 1 01	F01	01	250.00 10535.55 5267.78
8	35 5.01 00004060	4422.7 SF 2SF .1015	2 LIBRIZZI, WILLIAM J & CAROLYN E 40 MAIN ST MANASQUAN, NJ 40 MAIN ST 00660 087362933 R-2 0006	235500 271400 506900		506900		F01	01	.00 9139.41 4569.71
9	35 5.02 00004070	5988.9 SF 1.5SF .1375	2 LIBRIZZI, ANGEL 40 1/2 MAIN ST MANASQUAN, NJ 40-1/2 MAIN ST 00660 087362933 R-2 0006	233300 136300 369600		369600		F01	01	.00 6663.89 3331.95
10	35 6 00004080	10436 SQ FT 2SFG2 .2396	2 TORTA, JAMES 48 MAIN ST MANASQUAN, NJ 48 MAIN ST 08736 R-2 0006	278100 275400 553500		553500		F01	01	.00 9979.61 4989.81
11	35 7.01 00004090	12728 SQ FT 2SFG1 .2922	2 BROWN, LINDA J 50 MAIN ST MANASQUAN, NJ 50 MAIN ST 087362933 R-2 0006	259100 197900 457000		457000	W 1 01	F01	01	250.00 7989.71 3994.86
12	35 7.02 00004100	13874 SQ FT 1SFG2 .3185	2 LEYKAM, LAWRENCE & LINDA 19 BEAMS TERRACE MANASQUAN, NJ 19 BEAMS TER 08736 R-2 0006	344400 281600 626000		626000		F01	01	.00 11286.78 5643.39
13	35 8 00004110	2288 SQ FT 2SF .0525	4A MONTIERO, MIGUEL C 1820 QUAKER WAY UNION NJ 52 MAIN ST 07083 B-1 0006	132000 233300 365300		365300		F01	00	.00 6586.36 3293.18
14	35 9.01 00004120	18985 SQ FT 1SB .4358	15F WOMANS CLUB OF MANASQUAN PO BOX 125 MANASQUAN, NJ 62 MAIN ST 087360125 B-1 0006	540000 125400 665400		*EXEMPT*		F01	00	.00 .00 .00

V01 250

W01 250

2551100

0

35

2413200

4964300

9.01

1 L i n e	2 Block No. Lot No. Qualification Account No.	3 Land Dimensions Building Description Additional Lots Acreage Prop. Class	4 Owner's Name Address City State Property Location Billing Code Zip Code	5 Land Improvement Total	6 Exemptions Cd. Amount	7 Net Taxable Value	8 Deduct. Cd.Quan.	9 Special Tax Codes	10 Num Units	12 DED AMT 2025 TAX 2026 1ST
1	35 11 00004130	10203 SQ FT 2SFG2 .2342	4C MJN, LLC 15 BROAD ST MANASQUAN, NJ 68 MAIN ST 08736 B-1 0006	390000 121900 511900		511900		F01	00	.00 9229.56 4614.78
2	35 12 00004140	4719 SQ FT 2SF .1083	4A ROBERT & CYNTHIA DOOLITTLE REV TRUS 634 SUMMIT PLNUE BRIELLE, NJNJ 72 MAIN ST 08730 B-1 0006	168000 276500 444500		444500		F01	00	.00 8014.34 4007.17
3	35 13 00004150	6467 SQ FT 2SCB .1485	4A REPKA, ROBERT 2176 GLADFIELD DR WALL, NJ 74-76-78 MAIN ST 077199709 B-1 0006	264000 429500 693500		693500		F01	00	.00 12503.81 6251.91
4	35 14 00004160	7553 SQ FT .1734	15C BOROUGH OF MANASQUAN 201 EAST MAIN STREET MANASQUAN, NJ 86 MAIN ST 08736 B-1 0006	389300 0 389300		*EXEMPT*		F01	00	.00 .00 .00
5	35 15.01 00004170	5626 SQ FT 2SF/CB .1292	4A BROAD STREET REALTY, LLC 13 BROAD ST MANASQUAN, NJ 13 BROAD ST 087362993 B-1 0006	312000 384200 696200		696200		F01	00	.00 12552.49 6276.25
6	35 16.01 00004180	0.4416 AC 2SM, 1SF .4416	4A MJN, LLC 46 RIDGE AVENUE MANASQUAN, NJ 15-21 BROAD ST 08736 B-1 0006	530400 462100 992500		992500		F01	00	.00 17894.78 8947.39
7	35 19 00004190	50X125 2SF-DUPLEX .1435	2 MJN, LLC 46 RIDGE AVENUE MANASQUAN, NJ 25 BROAD ST 08736 R-2 0006	234300 365900 600200		600200		F01	02	.00 10821.61 5410.81
8	35 20 00004200	35X125 2SF .1004	2 HOVERTER, TERENCE F & CHRISTINA M 27 BROAD ST MANASQUAN, NJ 27 BROAD ST 00660 087362906 R-2 0006	215200 142600 357800		357800		F01	01	.00 6451.13 3225.57
9	35 21 00004210	45X125 2SFG1, 2SF .1291	4A O'TOOLE, DARREN C & KERRI K 35-35-1/2 BROAD ST MANASQUAN, NJ 35-35-1/2 BROAD ST 08736 R-2 0006	242500 256700 499200		499200		F01	02	.00 9000.58 4500.29
10	35 22.01 00004220	8196 SQ FT 2SF .1882	4C PARELL, ANNA MARIE 39 BROAD ST MANASQUAN, NJ 39 BROAD ST 087362906 R-2 0006	252800 142100 394900		394900		F01	00	.00 7120.05 3560.03
11	35 23.01 00004230	100X100 2SFG1 .2296	2 PIGNATELLI, LORRAINE 49 BROAD ST MANASQUAN, NJ 49-51 BROAD ST 08736 R-2 0006	276300 287000 563300		563300		F01	02	.00 10156.30 5078.15
12	35 23.02 00004240	50X100 2SFG1 .1148	2 ZUPKO, DAVID A 10 BEAMS TER MANASQUAN, NJ 10 BEAMS TER 08736 R-2 0006	300000 241700 541700		541700		F01	01	.00 9766.86 4883.43
13	35 24 00004250	1.726 AC 1SCB 1.7260	15F PUBLIC LIBRARY OF MANASQUAN 55 BROAD ST MANASQUAN, NJ 55 BROAD ST 087362930 R-2 0006	514500 1057000 1571500		*EXEMPT*		F01	00	.00 .00 .00
14	35 25 .0000	COMMON ELEMENT .0000	15F MANASQUAN VILLAGE TOWNHOUSE ASSO 2168 ALLENWOOD RD WALL NJ 077199679 OSBORN AVE	0 0 0		*EXEMPT*			00	.00 .00 .00

3185500

0

35

3110200

6295700

25

1 L i n e	2 Block No. Lot No. Qualification Account No.	3 Land Dimensions Building Description Additional Lots Acreage Prop. Class	4 Owner's Name Address City State Property Location Billing Code Zip Code	5 Land Improvement Total	6 Exemptions Cd. Amount	7 Net Taxable Value	8 Deduct. Cd.Quan.	9 Special Tax Codes	10 Num Units	12 DED AMT 2025 TAX 2026 1ST
1	35 25 C0001 00004258	.10 CE .0000	2 SMITH, ALAN M & DEBRA A 12-1 OSBORN AVE MANASQUAN, NJ 12-1 OSBORN AVE 08736 B-1 5	180000 423000 603000		603000		F01	01	.00 10872.09 5436.05
2	35 25 C0002 00004259	.10 CE .0000	2 BURROWS, JOYCE A 12-2 OSBORN AVE MANASQUAN, NJ 12-2 OSBORN AVE 087362942 B-1 5	180000 349800 529800		529800		F01	01	.00 9552.29 4776.15
3	35 25 C0003 00004260	.10 CE .0000	2 EVEN-ESH, ALEXANDER & CHAIA 12-3 OSBORN AVE MANASQUAN, NJ 12-3 OSBORN AVE 087362942 B-1 0006	180000 376100 556100		556100		F01	01	.00 10026.49 5013.25
4	35 25 C0004 00004261	.10 CE .0000	2 PARTON, GLENN & DOROTHY 12-4 OSBORN AVE MANASQUAN, NJ 12-4 OSBORN AVE 02885 087362942 B-1 5	180000 379500 559500		559500		F01	01	.00 10087.79 5043.90
5	35 25 C0005 00004262	.10 CE .0000	2 VIEBROCK, CHRISTINE A 12-5 OSBORN AVE MANASQUAN, NJ 12-5 OSBORN AVE 01037 087362942 B-1 5	180000 396500 576500		576500		F01	01	.00 10394.30 5197.15
6	35 25 C0006 00004263	.10 CE .0000	2 MARONEY, THOMAS P & ELIZABETH C 16-3 OSBORN AVE MANASQUAN, NJ 16-3 OSBORN AVE 08736 B-1 5	180000 393600 573600		573600		F01	01	.00 10342.01 5171.01
7	35 25 C0007 00004264	.10 CE .0000	2 KITRICK, MARK G & ANNETTE 16 OSBORN AVE, UNIT 2 MANASQUAN, NJ 16-2 OSBORN AVE 08736 B-1 5	180000 428500 608500		608500		F01	01	.00 10971.26 5485.63
8	35 25 C0008 00004265	.10 CE .0000	2 MCKENZIE TRUST AGREEMENT 16 OSBORN AVENUE #1 MANASQUAN, NJ 16-1 OSBORN AVE 08736 B-1 5	180000 387800 567800		567800		F01	01	.00 10237.43 5118.72
9	35 25 C0009 00004266	.10 CE .0000	2 ROTTINO, MARY P 20-4 OSBORN AVENUE MANASQUAN, NJ 20-4 OSBORN AVE 08736 B-1 5	180000 395600 575600		575600		F01	01	.00 10378.07 5189.04
10	35 25 C0010 00004267	.10 CE .0000	2 MORRIS, HARRY A 14221 DONEGAL CIRCLE WICHITA, KS 20-3 OSBORN AVE 67230 B-1 5	180000 322800 502800		502800		F01	01	.00 9065.48 4532.74
11	35 25 C0011 00004268	.10 CE .0000	2 SANDILANDS, ROBERT & GLORIA 20-2 OSBORN AVENUE MANASQUAN, NJ 20-2 OSBORN AVE 08736 B-1 5	180000 376900 556900		556900		F01	01	.00 10040.91 5020.46
12	35 25 C0012 00004269	.10 CE .0000	2 TUCKER, WILLIAM & BARBARA 20-1 OSBORN AVE MANASQUAN, NJ 20-1 OSBORN AVE 00660 087362944 B-1 5	180000 389100 569100		569100		F01	01	.00 10260.88 5130.44
13	35 26.01 00004270	1.350 AC 1SCB 1.3500	15F MANASQUAN FIRST AID SQUAD 65 BROAD ST MANASQUAN, NJ 65 BROAD ST 087362930 R-2 0006	408100 346600 754700		*EXEMPT*		F01	00	.00 .00 .00
14	35 27 00004280	8843 SQ FT 1SCB .2030	4A STATE-WIDE ELEC RE, LLC C/O DIPALMA 60 VIRGINIA AVE MANASQUAN, NJ 81 BROAD ST 02885 087363503 R-2 0006	255400 108200 363600		363600		F01	00	.00 6555.71 3277.86

2415400

0

35

4727400

7142800

27

1 L i n e	2 Block No. Lot No. Qualification Account No.	3 Land Dimensions Building Description Additional Lots Acreage Prop. Class	4 Owner's Name Address City State Property Location Billing Code Zip Code	5 Land Improvement Total	6 Exemptions Cd. Amount	7 Net Taxable Value	8 Deduct. Cd.Quan.	9 Special Tax Codes	10 Num Units	12 DED AMT 2025 TAX 2026 1ST
1	35 29 00004290	52X100 1SF1G .1194	2 DEVANE, MARGARET 14 BEAMS TER MANASQUAN, NJ 14 BEAMS TER 087362905 R-2 0006	301000 195000 496000		496000		F01	01	.00 8942.88 4471.44
2	35 30 00004300	52X100 1SFG1 .1194	2 WEINSTEIN, ANDREW & DANA 18 BEAMS TERR MANASQUAN, NJ 18 BEAMS TER 08736 R-2 0006	301000 184000 485000		485000		F01	01	.00 8744.55 4372.28
3	35 31 00004310	52X100 1SFG1 .1194	2 HART, GLEN B & CAROLE A 22 BEAMS TER MANASQUAN, NJ 22 BEAMS TER 00672 087362905 R-2 0006	301000 233500 534500		534500		F01	01	.00 9637.04 4818.52
4	35 32 00004320	5237 SQ FT 1SFG1 .1202	2 KELLY, KATHERINE A 26 BEAMS TERRACE MANASQUAN, NJ 26 BEAMS TER 08736 R-2 0006	301200 215700 516900		516900		F01	01	.00 9319.71 4659.86
5	35 33 00004330	7400 SQ FT 1SF .1699	2 BADECKER, JAMES R & COLLEEN J 30 BEAMS TER MANASQUAN, NJ 30 BEAMS TER 087362905 R-2 0006	312000 303500 615500		615500		F01	01	.00 11097.47 5548.74
6	35 34 00004340	7397 SQ FT 2SF .1698	2 KAPLAN, BERT & CARRIANNE 34 BEAMS TER MANASQUAN, NJ 34 BEAMS TER 00660 087362905 R-2 0006	312000 304600 616600		616600		F01	01	.00 11117.30 5558.65
7	35 35 00004350	5765 SQ FT 1SFG1 .1323	2 STARR, PATRICIA A 23 BEAMS TER MANASQUAN, NJ 23 BEAMS TER 02885 087362905 R-2 0006	303800 135700 439500		439500		F01	01	.00 7924.19 3962.10
8	35 36 00004360	5630 SQ FT 2SF .1292	2 LOUGHREY, NICOLE & CHRISTOPHER 15 BEAMS TER MANASQUAN, NJ 15 BEAMS TER 00660 08736 R-2 0006	303200 179800 483000		483000		F01	01	.00 8708.49 4354.25
9	35 37 00004370	5014 SQ FT 1SFG1 .1151	2 TURBITT, ELIZABETH B 11 BEAMS TER MANASQUAN, NJ 11 BEAMS TER 087362905 R-2 0006	270100 159400 429500		429500		F01	01	.00 7743.89 3871.95
10	35 38.01 00004380	5143 SQ FT 2SF .1181	2 TURNBACH, JEROME J & AIMEE R 7 BEAMS TER MANASQUAN, NJ 7 BEAMS TER 00660 087362905 R-2 0006	270600 298200 568800		568800		F01	01	.00 10255.46 5127.73
11	36 1.01 00004390	8200 SQ FT 1SF .1882	4A DILL, ROBERT & MARIANNE 101 WASHINGTON AVE SPRING LAKE, NJ 87 BROAD ST 07762 0006	252800 79800 332600		332600		F01	00	.00 5996.78 2998.39
12	37 1 00004400	11663 SQ FT 1SCB .2677	4A GELAY, THOMAS A SR 214 CLIFFWOOD DR NEPTUNE, NJ 28 OSBORN AVE 077533308 B-1 0006	163100 115700 278800		278800		F01	00	.00 5026.76 2513.38
13	37 2 00004410	14318 SQ FT 1SCB/F .3287	4A GELAY, THOMAS A SR 214 CLIFFWOOD DR NEPTUNE, NJ 53 ATLANTIC AVE 077533308 B-1 0006	366000 74900 440900		440900		F01	00	.00 7949.43 3974.72
14	37 3.01 00004420	8175 SQ FT 1SCB .1877	2 THOMPSON, KEVIN M & SUSAN M 2149 REDWOOD DR SEA GIRT, NJ 41-43 ATLANTIC AVE 02885 08750 R-2 0006	241600 175900 417500		417500		F01	02	.00 7527.53 3763.77

3999400

0

37

2655700

6655100

3.01

1 L i n e	2 Block No. Lot No. Qualification Account No.	3 Land Dimensions Building Description Additional Lots Acreage Prop. Class	4 Owner's Name Address City State Property Location Billing Code Zip Code	5 Land Improvement Total	6 Exemptions Cd. Amount	7 Net Taxable Value	8 Deduct. Cd.Quan.	9 Special Tax Codes	10 Num Units	12 DED AMT 2025 TAX 2026 1ST
1	37 3.02 00004425	3851SF GREEN ACRES .0884	15C BOROUGH OF MANASQUAN 201 E MAIN ST MANASQUAN, NJ 49 ATLANTIC AVE 087363004	265000 0 265000		*EXEMPT*		F01	00	.00 .00 .00
2	37 4.01 00004430	11900 SQ FT LSCB .2732	2 THOMPSON, KEVIN M & SUSAN M 2149 REDWOOD DR SEA GIRT, NJ 37-39 ATLANTIC AVE 02885 08750 R-2 0006	284300 178100 462400		462400		F01	02	.00 8337.07 4168.54
3	37 5.01 00004440	10160 SQ FT LSCB .2332	2 CASE, TIMOTHY E & STEPHANIE A 33-35 ATLANTIC AVE MANASQUAN, NJ 33-35 ATLANTIC AVE 08736 R-2 0006	276900 205000 481900		481900		F01	02	.00 8688.66 4344.33
4	37 5.02 00004450	10735 SQ FT LSCB .2464	2 DRUM, ERNA L 29 ATLANTIC AVE MANASQUAN, NJ 29-31 ATLANTIC AVE 08736 R-2 0006	279400 225200 504600		504600	W 1 01	F01	02	250.00 8847.94 4423.97
5	37 6.02 00004460	5843.32 SF LSCB .1341	15F MIHOK, JOHN 27 ATLANTIC AVE MANASQUAN, NJ 27 ATLANTIC AVE 087362901 R-2 0006	258600 79700 338300		*EXEMPT*		F01	01	.00 .00 .00
6	37 6.03 00004470	5500 SF 2SF .1263	2 SQUAN PROP, LLC C/O RAMUNDO, KAREN 16 ARROWHEAD RD MORRISTOWN, NJ 21 ATLANTIC AVE 079605722 R-2 0006	231400 196400 427800		427800		F01	01	.00 7713.23 3856.62
7	37 7 00004480	1996 SQ FT LSF .0458	2 1 ATLANTIC AVE, LLC 75 TAYLOR AVE MANASQUAN, NJ 1 ATLANTIC AVE 08736 R-2 0006	144500 69300 213800		213800		F01	01	.00 3854.81 1927.41
8	38 1.02 00004490	15.943 AC 2SB 15.9430	15A BD OF ED-BOROUGH OF MANASQUAN 169 BROAD ST MANASQUAN, NJ 167 BROAD ST 087362893 R-2 0007	2079900 12946200 15026100		*EXEMPT*		F01	00	.00 .00 .00
9	38 3.03 00004500	14707 SQ FT LSFG2 .3376	2 EIRICH, ROBERT J & CONSTANTINA B 76 N MAIN ST MANASQUAN, NJ 76 MAIN ST N 00672 087362917 R-2 0007	308200 129300 437500		437500		F01	01	.00 7888.13 3944.07
10	38 3.08 00004510	13396 SQ FT LSFG2 .3075	2 CRANE IRREVOCABLE FAMILY TRUST 70 N MAIN ST MANASQUAN, NJ 70 MAIN ST N 08736 R-2 0007	339500 161200 500700		500700	V 1 02	F01	01	250.00 8777.63 4388.82
11	38 3.09 00004520	15975 SQ FT 2.5SF2G .3667	2 MCLAUGHLIN, AARON C & KRISTIN M 20 ELIZABETH AVENUE MANASQUAN, NJ 20 ELIZABETH AVE 08742 R-2 0007	367800 658600 1026400		1026400		F01	01	.00 18505.99 9253.00
12	38 3.10 00004530	12423 SQFT 2SFG1 .0000	2 MARGARET PATTERSON TRUST, ET AL 57 WYCKOFF AVE MANASQUAN, NJ 24 ELIZABETH AVE 08736 R-2 0007	374800 113000 487800		487800		F01	01	.00 8795.03 4397.52
13	38 4.05 00004550	14272 SQ FT LSFG2 .3276	2 ASAY, MARY V 16 ELIZABETH AVE MANASQUAN, NJ 16 ELIZABETH AVE 08736 R-2 0007	379400 129700 509100		509100		F01	01	.00 9179.08 4589.54
14	38 4.06 00004540	6180 SQ FT 2SF .1419	2 CAPUANO, REBECCA 66 N MAIN ST MANASQUAN, NJ 66 MAIN ST N 08736 R-2 0007	320300 369800 690100		690100		F01	01	.00 12442.51 6221.26

V01 250

W01 250

3306500

0

38

2435600

5742100

4.06

1 L i n e	2 Block No. Lot No. Qualification Account No.	3 Land Dimensions Building Description Additional Lots Acreage Prop. Class	4 Owner's Name Address City State Property Location Billing Code Zip Code	5 Land Improvement Total	6 Exemptions Cd. Amount	7 Net Taxable Value	8 Deduct. Cd.Quan.	9 Special Tax Codes	10 Num Units	12 DED AMT 2025 TAX 2026 1ST
1	38 4.07 00004550	4828 SF 2.5SFG1 .1108	2 FIELD, JONATHAN K J & KELLY A 12 ELIZABETH AVE MANASQUAN, NJ 12 ELIZABETH AVE 08736 R-2 6	310400 441600 752000		752000		F01	01	.00 13558.56 6779.28
2	38 5 00004560	50X150 2SF .1722	2 MULY, DARIN U & HEATHER G 28 ELIZABETH AVE MANASQUAN, NJ 28 ELIZABETH AVE 02885 087362909 R-2 0007	362500 141200 503700		503700		F01	01	.00 9081.72 4540.86
3	38 6.01 00004570	70X119.13 2SFG2 .1914	2 READ, RICHARD E & KIMBERLY A 38 ELIZABETH AVE MANASQUAN, NJ 38 ELIZABETH AVE 02885 087362909 R-2 0007	364600 188700 553300		553300		F01	01	.00 9976.00 4988.00
4	38 6.02 00004580	50X119.13 2SF1G .1367	2 BRENNAN, SUSAN & CHRISTOPHER J 34 ELIZABETH AVE MANASQUAN, NJ 34 ELIZABETH AVE 00672 087362909 R-2 0007	354800 331400 686200		686200		F01	01	.00 12372.19 6186.10
5	38 7 00004590	12008 SQ FT 2SFG1 .2757	2 CHUANG, CATHERINE 66 OSBORN AVE MANASQUAN, NJ 66 OSBORN AVE 087362940 R-2 0007	373800 150500 524300		524300		F01	01	.00 9453.13 4726.57
6	38 8 00004600	50X150 .1722	2 STRUGIBENETTI, JESSICA & GRAMMER, R 58 OSBORN AVENUE MANASQUAN, NJ 58 OSBORN AVE 00672 08736 R-2 0007	362500 211400 573900		573900		F01	01	.00 10347.42 5173.71
7	38 9.01 00004610	10211 SQ FT 2SF1G .2344	2 DOWD, LUKE & TARA 62 ATLANTIC AVE MANASQUAN, NJ 62 ATLANTIC AVE 08736 R-2 0007	295400 331700 627100		627100		F01	01	.00 11306.62 5653.31
8	38 10.01 00004620	6791 SQ FT 1SF .1559	2 CORREIA, TODD & VANESS, KATHLEEN 54 ATLANTIC AVE MANASQUAN, NJ 54 ATLANTIC AVE 00660 087362902 R-2 0007	287200 107300 394500		394500		F01	01	.00 7112.84 3556.42
9	38 11.01 00004630	7391 SQ FT 2SF .1697	2 MARTINO, SALVATORE C & KIMBERLY 48 ATLANTIC AVE MANASQUAN, NJ 48 ATLANTIC AVE 08736 R-2 0007	289600 242300 531900		531900		F01	01	.00 9590.16 4795.08
10	39 1.01 00004640	8202 SQ FT 2SFG2 .1883	2 BYRNE, TRACEY 62 MAIN ST N MANASQUAN, NJ 62 MAIN ST N 08736 R-2 0007	327800 293800 621600		621600		F01	01	.00 11207.45 5603.73
11	39 3 00004650	50X150 2SF .1722	2 SCHRECK, PETER J & CARA V 58 N MAIN ST MANASQUAN, NJ 58 MAIN ST N 00660 087362937 R-2 0007	326300 263300 589600		589600		F01	01	.00 10630.49 5315.25
12	39 4 00004660	54X150 2SF .1860	2 WOOD, GERTRUDE J 54 N MAIN ST MANASQUAN, NJ 54 MAIN ST N 087362937 R-2 0007	326300 195300 521600		521600		F01	01	.00 9404.45 4702.23
13	39 6 00004670	50X150 1.5SF .1722	2 OLIVERA, GREGG & LISA 50 MAIN ST N MANASQUAN, NJ 50 MAIN ST N 00660 08736 R-2 0007	326300 363100 689400		689400		F01	01	.00 12429.88 6214.94
14	39 7.01 00004680	0.2222 AC 1SFG2 .2222	2 WALSH, KEITH P & CHRISTINE L 15 ELIZABETH AVENUE MANASQUAN, NJ 15 ELIZABETH AVE 08736 R-2 0007	367900 360300 728200		728200		F01	01	.00 13129.45 6564.73

4675400

0

39

3621900

8297300

7.01

1 L i n e	2 Block No. Lot No. Qualification Account No.	3 Land Dimensions Building Description Additional Lots Acreage Prop. Class	4 Owner's Name Address City State Property Location Billing Code Zip Code	5 Land Improvement Total	6 Exemptions Cd. Amount	7 Net Taxable Value	8 Deduct. Cd.Quan.	9 Special Tax Codes	10 Num Units	12 DED AMT 2025 TAX 2026 1ST
1	39 8 00004690	7307 SQ FT 2SF .1677	2 MANTINOS REV TRUSTS MICHAEL&CATHER 21 CHILTON ROAD CHESTER, NJ 07930 19 ELIZABETH AVE R-2 0007	361500 107300 468800		468800		F01	01	.00 8452.46 4226.23
2	39 9.01 00004700	7665 SQ FT 2SF .1760	2 CUPO, JASON P & CHRISTIN 42 MAIN ST N MANASQUAN, NJ 08736 42 MAIN ST N R-2 0007	310300 339900 650200		650200		F01	01	.00 11723.11 5861.56
3	39 9.02 00004710	10,359 SQ FT 2SFG2 .0002	2 REFFLER, RICHARD JR 38 MAIN ST N MANASQUAN, NJ 08736 38 MAIN ST N R-2 0007	332700 428200 760900		760900		F01	01	.00 13719.03 6859.52
4	39 9.03 00004720	8282 SF 2SF .1901	2 BRADLEY, MAUREEN 42-1/2 MAIN ST N MANASQUAN, NJ 087362937 42-1/2 MAIN ST N R-2 0007	311600 157700 469300		469300		F01	01	.00 8461.48 4230.74
5	39 11.01 00004730	8541 SQ FT 2S .1961	2 BUONATO, ROBERT & ISABEL WENDY 36 MAIN ST N MANASQUAN, NJ 08736 36 MAIN ST N R-2 0007	328600 252000 580600		580600		F01	01	.00 10468.22 5234.11
6	39 12.01 00004740	5030 SQ FT 2SF .1155	2 COHEN, BRYAN & LAURA 74 ATLANTIC AVE MANASQUAN, NJ 08736 74 ATLANTIC AVE R-2 0007	280100 390900 671000		671000		F01	01	.00 12098.13 6049.07
7	39 12.02 00004750	7,236 SF 2.5SFG2 .0002	2 HEGEL, TERRENCE & LAURA 75 TAYLOR AVENUE MANASQUAN, NJ 08736 72 ATLANTIC AVE R-2	288900 638400 927300		927300		F01		.00 16719.22 8359.61
8	39 13 00004750	50X150 2SFG1 .1722	2 KLEIN, JUSTIN 53 OSBORN AVE MANASQUAN, NJ 08736 53 OSBORN AVE R-2 0007	362500 207700 570200		570200		F01	02	.00 10280.71 5140.36
9	39 14 00004760	50X150 2SFG2 .1722	2 FOGEL, THOMAS 57 OSBORN AVE 00660 MANASQUAN, NJ 087362939 57-57-1/2 OSBORN AVE R-2 0007	362500 361200 723700		723700		F01	01	.00 13048.32 6524.16
10	39 15 00004770	50X150 2SF .1722	2 DALTON, WILLIAM & MAUREEN 61 OSBORN AVE MANASQUAN, NJ 08736 61 OSBORN AVE R-2 0007	362500 246800 609300		609300		F01	01	.00 10985.68 5492.84
11	39 16 00004780	58.5X150 2SFG2 .2014	2 KAVAN, CHRISTOPHER & KAVAN, EVAN 39 PILGRIM PATHWAY 00672 OCEAN GROVE, NJ 077561536 65 OSBORN AVE R-2 0007	365600 118900 484500		484500		F01	02	.00 8735.54 4367.77
12	40 1 00004790	50X150 1SFG1 .1722	2 PIAZZA, DENISE 112 ATLANTIC AVE MANASQUAN, NJ 087362904 112 ATLANTIC AVE R-2 0008	326300 99000 425300		425300		F01	01	.00 7668.16 3834.08
13	40 2 00004800	50X150 1SF .1722	2 BOGAN, PATRICIA 108 ATLANTIC AVE 00672 MANASQUAN, NJ 087362904 108 ATLANTIC AVE R-2 0008	326300 53700 380000		380000		F01	01	.00 6851.40 3425.70
14	40 3 00004810	50X150 1.5SF-1SFG1 .1722	2 SAVONAROLA, DENISE 104 ATLANTIC AVENUE MANASQUAN, NJ 08736 104-104 1/2 ATLANTIC AVE R-2 0008	326300 18700 345000		345000		F01	02	.00 6220.35 3110.18

4645700

0

40

3420400

8066100

3

1 L i n e	2 Block No. Lot No. Qualification Account No.	3 Land Dimensions Building Description Additional Lots Acreage Prop. Class	4 Owner's Name Address City State Property Location Billing Code Zip Code	5 Land Improvement Total	6 Exemptions Cd. Amount	7 Net Taxable Value	8 Deduct. Cd.Quan.	9 Special Tax Codes	10 Num Units	12 DED AMT 2025 TAX 2026 1ST
1	40 4 00004720	50X150 1SFG2 .1722	2 GAVIN, ROBERT & CATHERINE 102 ATLANTIC AVE MANASQUAN, NJ 102 ATLANTIC AVE 08736 R-2 0008	326300 142700 469000		469000		F01	01	.00 8456.07 4228.04
2	40 5 00004730	50X150 1SFG2 .1722	2 FITZPATRICK, BRIAN & KATHLEEN 98 ATLANTIC AVE MANASQUAN, NJ 98 ATLANTIC AVE 08736 R-2 0008	326300 114100 440400		440400		F01	01	.00 7940.41 3970.21
3	40 6 00004740	50X150 1SF .1722	2 MARCUCCI, ANDREW S & KRISTINE M 37 N MAIN ST MANASQUAN, NJ 37 MAIN ST N 00660 087362916 R-2 0008	308100 130900 439000		439000		F01	01	.00 7915.17 3957.59
4	40 7 00004850	50X150 1SFG2 .1722	2 GRAGNANI, ANDREW E & SOPHIA S 47 NORTH MAIN ST MANASQUAN, NJ 47 MAIN ST N 08736 R-2 0008	326300 529700 856000		856000		F01	01	.00 15433.68 7716.84
5	40 8 00048600	50X150 2SF .1722	2 O'MALLEY, JUDITH, M. 51 N. MAIN STREET MANASQUAN, NJ 51 MAIN ST N 08736 R-2 0008	326300 555900 882200		882200		F01	01	.00 15906.07 7953.04
6	40 9 00004870	50X150 2SFG2 .1722	2 CANNING, JOHN S & CATHERINE A 55 N MAIN ST MANASQUAN, NJ 55 MAIN ST N 087362916 R-2 0008	326300 103400 429700		429700		F01	01	.00 7747.50 3873.75
7	40 10 00004880	50X150 1SS .1722	2 LANGTON, ROBERT G 59 N MAIN ST MANASQUAN, NJ 59 MAIN ST N 00660 087362916 R-2 0008	326300 125500 451800		451800		F01	01	.00 8145.95 4072.98
8	40 11 00004890	50X150 1SFG1 .1722	2 TEMPLE, ALFRED & DOROTHY; GAESTEL, 63 N MAIN ST MANASQUAN, NJ 63 MAIN ST N 087362916 R-2 0008	326300 160300 486600		486600		F01	01	.00 8523.40 4261.70
9	40 12 00004900	50X150 2SFG1 .1722	2 FOSTER FAMILY TRUST 67 MAIN ST N MANASQUAN, NJ 67 MAIN ST N 02885 08736 R-2 0008	326300 123600 449900		449900	V 1 02	F01	01	250.00 7861.70 3930.85
10	40 13 00004910	50X150 2SFG1 .1722	2 69 MAIN ST N CO. 69 MAIN ST N MANASQUAN, NJ 69 MAIN ST N 08736 R-2 0008	326300 176600 502900		502900		F01	01	.00 9067.29 4533.65
11	40 14 00004920	150X50 1.5SFG2G .1722	2 15 RIDGE AVENUE, LLC 15 RIDGE AVE MANASQUAN, NJ 15 RIDGE AVE 08736 R-2 0008	362500 262900 625400		625400		F01	01	.00 11275.96 5637.98
12	40 15 00004930	50X150 1SSG2 .1722	2 SPINOSA, NICHOLAS & CATHERINE 34 NEWARK AVE MANASQUAN, NJ 34 NEWARK AVE 08736 R-2 0008	362500 322600 685100		685100		F01	01	.00 12352.36 6176.18
13	40 16 00004940	50X150 1SF .1722	2 LOUGHLIN, MARY BETH & ZARECKI, STEV 30 NEWARK AVENUE MANASQUAN, NJ 30 NEWARK AVE 08736 R-2 0008	362500 166700 529200		529200		F01	01	.00 9541.48 4770.74
14	40 17 00004950	50X150 1SF .1722	2 DOOLITTLE, ROBERT & BURGESS, BRIAN 634 SUMMIT PL BRIELLE, NJNJ 26 NEWARK AVE 00186 08730 R-2 0008	362500 75400 437900		437900		F01	01	.00 7895.34 3947.67

V01 250

4694800

0

40

2990300

7685100

17

1 L i n e	2 Block No. Lot No. Qualification Account No.	3 Land Dimensions Building Description Additional Lots Acreage Prop. Class	4 Owner's Name Address City State Property Location Billing Code Zip Code	5 Land Improvement Total	6 Exemptions Cd. Amount	7 Net Taxable Value	8 Deduct. Cd.Quan.	9 Special Tax Codes	10 Num Units	12 DED AMT 2025 TAX 2026 1ST
1	40 18 00004960	50X150 1SF .1722	2 LANGLOIS, ROGER & JOAN-MARIE 20 NEWARK AVE MANASQUAN, NJ 20 NEWARK AVE 087362920 R-2 0008	362500 50200 412700		412700		F01	01	.00 7440.99 3720.50
2	40 19 00004970	50X150 1SF .1722	2 YERSIN, KENNETH J & BETTY L 18 NEWARK AVE MANASQUAN, NJ 18 NEWARK AVE 00660 087362920 R-2 0008	362500 107500 470000		470000		F01	01	.00 8474.10 4237.05
3	40 20 00004980	50X150 2SF .1722	2 BOUNASSI, RUTH 14 NEWARK AVE MANASQUAN, NJ 14 NEWARK AVE 08736 R-2 0008	362500 336400 698900		698900		F01	01	.00 12601.17 6300.59
4	41 1 00004990	50X150 2SFG1 .1722	2 EDDINS, F DAVID & DONNA L 142 ATLANTIC AVE MANASQUAN, NJ 142 ATLANTIC AVE 087362929 R-2 0008	326300 290100 616400		616400		F01	01	.00 11113.69 5556.85
5	41 2 00005000	50X150 1SF .1722	2 NEWMAN, ALYSE 136 ATLANTIC AVENUE MANASQUAN, NJ 136 ATLANTIC AVE 08736 R-2 0008	326300 143100 469400		469400		F01	01	.00 8463.28 4231.64
6	41 3 00005010	50X150 1SFG2 .1722	2 DUFFY, MICHAEL & ERIKA 130 ATLANTIC AVE MANASQUAN, NJ 130 ATLANTIC AVE 00660 087362929 R-2 0008	326300 213400 539700		539700		F01	01	.00 9730.80 4865.40
7	41 4 00005020	50X150 1SF .1722	2 TRIGGIANO, LORI A 126 ATLANTIC AVE MANASQUAN, NJ 126 ATLANTIC AVE 00660 087362929 R-2 0008	326300 94600 420900		420900		F01	01	.00 7588.83 3794.42
8	41 5 00005030	50X150 2SFG1 .1722	2 CACCAVALE, SAMUEL R & PATRICIA A 122 ATLANTIC AVE MANASQUAN, NJ 122 ATLANTIC AVE 00672 087362929 R-2 0008	326300 271400 597700		597700		F01	01	.00 10776.54 5388.27
9	41 6 00005040	50X150 2SF .1722	2 STANLEY, CYNTHIA R & ROBERT G 5 NEWARK AVE MANASQUAN, NJ 5 NEWARK AVE 00660 087362919 R-2 0008	326300 242500 568800		568800		F01	01	.00 10255.46 5127.73
10	41 7 00005050	50X150 1SF .1722	2 NEWMAN, AVERY C/O MIGASH, GEORGE 421 S CHARLES ST RED LION, PA 15 NEWARK AVE 173562401 R-2 0008	362500 61300 423800		423800	S 1 01	F01	01	250.00 7391.11 3695.56
11	41 8 00005060	50X150 1SFG1 .1722	2 KAZENMAYER, OTTO J & MARGARET D 19 NEWARK AVE MANASQUAN, NJ 19 NEWARK AVE 087362919 R-2 0008	362500 144300 506800		506800	V 1 02	F01	01	250.00 8887.60 4443.80
12	41 9 00005070	50X150 1SF .1722	2 BOLTON, PATRICIA A 23 NEWARK AVE MANASQUAN, NJ 23 NEWARK AVE 00660 087362919 R-2 0008	362500 143300 505800		505800		F01	01	.00 9119.57 4559.79
13	41 10 00005080	50X150 2SF .1722	2 LIGGETT, MARK S & SUSAN A 27 NEWARK AVE MANASQUAN, NJ 27 NEWARK AVE 087362919 R-2 0008	362500 311600 674100		674100		F01	01	.00 12154.03 6077.02
14	41 11 00005090	50X150 1SFG1 .1722	2 TEMPLE, JULIE 31 NEWARK AVE MANASQUAN, NJ 31 NEWARK AVE 08736 R-2 0008	362500 46300 408800		408800		F01	01	.00 7370.66 3685.33

V01 250

4857800

0

41

S01 250

2456000

7313800

11

1 L i n e	2 Block No. Lot No. Qualification Account No.	3 Land Dimensions Building Description Additional Lots Acreage Prop. Class	4 Owner's Name Address City State Property Location Billing Code Zip Code	5 Land Improvement Total	6 Exemptions Cd. Amount	7 Net Taxable Value	8 Deduct. Cd.Quan.	9 Special Tax Codes	10 Num Units	12 DED AMT 2025 TAX 2026 1ST
1	41 12 00005100	50X150 2SF .1722	2 KINN-GURZO, MARK & MELANEY 35 NEWARK AVE MANASQUAN, NJ 35 NEWARK AVE 00660 087362919 R-2 0008	362500 244800 607300		607300		F01	01	.00 10949.62 5474.81
2	41 13 00005110	50X150 1SF .1722	2 VALLIO, EMIL & JENNIFER 37 NEWARK AVE MANASQUAN, NJ 37 NEWARK AVE 08736 R-2 0008	362500 94500 457000		457000		F01	01	.00 8239.71 4119.86
3	41 14 00005120	50X150 1SFG2 .1722	2 O'BRIEN, EILEEN 41 RIDGE AVE MANASQUAN, NJ 41 RIDGE AVE 08736 R-2 0008	362500 159800 522300		522300		F01	01	.00 9417.07 4708.54
4	41 15 00005130	50X150 2SF .1722	2 ELLERY, KIMBERLY & HEUR, BRIAN & DEBO 34 TRENTON AVE MANASQUAN, NJ 34 TRENTON AVE 08736 R-2 0008	362500 177500 540000		540000		F01	01	.00 9736.20 4868.10
5	41 16 00005140	50X150 1SF .1722	15F STOPA, JOAN M 32 TRENTON AVE MANASQUAN, NJ 32 TRENTON AVE 087362924 R-2 0008	362500 191100 553600		*EXEMPT*		F01	01	.00 .00 .00
6	41 17 00005150	50X150 2.5SF .1722	2 28 TRENTON AVE, LLC C/O STOPA, J 32 TRENTON AVE MANASQUAN, NJ 28 TRENTON AVE 087362924 R-2 0008	362500 264900 627400		627400		F01	01	.00 11312.02 5656.01
7	41 18 00005160	50X150 1.5SF2G .1722	2 HERBERT, JOHN W JR & HERBERT, SANDR 24 TRENTON AVE MANASQUAN, NJ 24 TRENTON AVE 00672 087362924 R-2 0008	362500 247400 609900		609900		F01	01	.00 10996.50 5498.25
8	41 19 00005170	50X150 1.5SF .1722	2 HALEY, JOSEPH P & CLARK, JANE 20 TRENTON AVE MANASQUAN, NJ 20 TRENTON AVE 08736 R-2 0008	362500 106800 469300		469300		F01	01	.00 8461.48 4230.74
9	41 20 00005180	50X150 1SFG2 .1722	2 REVELL, RICHARD A JR & GWIAZDOWSKI, 16 TRENTON AVE MANASQUAN, NJ 16 TRENTON AVE 08736 R-2 0008	362500 42500 405000		405000		F01	01	.00 7302.15 3651.08
10	42 1 00005190	6220 SQ FT 1SSG1 2 .1428	2 BILODEAU, WILFRED ANDREW & JENNIFER 29 TRENTON AVE MANASQUAN, NJ 29 TRENTON AVE 08736 R-2 0008	356100 122900 479000		479000		F01	01	.00 8636.37 4318.19
11	42 3 00005200	6265 SQ FT 1SSG1 .1438	15F MARGULIES IRREVOCABLE FAMILY TRUST 39 TRENTON AVE MANASQUAN, NJ 39 TRENTON AVE 08736 R-2 0008	356300 122100 478400		*EXEMPT*		F01	01	.00 .00 .00
12	42 4 00005210	5712 SQ FT .1311	1 MARGULIES IRREVOCABLE FAMILY TRUST 39 TRENTON AVE MANASQUAN, NJ 55 RIDGE AVE 08736 R-2 0008	353600 0 353600		353600		F01	00	.00 6375.41 3187.71
13	42 13 00005220	ASS'D IN WALL .0000	1 MALLARD PARK OFFICES, LLC PO BOX 698 ALLENWOOD, NJ 982 ATLANTIC AVE 087200698 R-2 7	0 0 0				F01	00	.00 .00 .00
14	42 14 00005220	100X154 IRR 1SCB1G .0000	2 SUTTON, WILLIAM J III & CHRISTEL 23 TRENTON AVE MANASQUAN, NJ 23 TRENTON AVE 087362923 R-2 0008	315900 412700 728600		728600		F01	01	.00 13136.66 6568.33

3925600

0

42

1873800

5799400

14

1 L i n e	2 Block No. Lot No. Qualification Account No.	3 Land Dimensions Building Description Additional Lots Acreage Prop. Class	4 Owner's Name Address City State Property Location Billing Code Zip Code	5 Land Improvement Total	6 Exemptions Cd. Amount	7 Net Taxable Value	8 Deduct. Cd.Quan.	9 Special Tax Codes	10 Num Units	12 DED AMT 2025 TAX 2026 1ST
1	42 15 00005230	50 X 143 IRR 1SCB1G .0000	2 KUBU, THERESA M 27 TRENTON AVENUE MANASQUAN, NJ 27 TRENTON AVE 08736 R-2 0008	358200 190000 548200		548200		F01	01	.00 9884.05 4942.03
2	43 1.01 00005240	9831 SQ FT 2SF .2257	2 BOSSONE, JOSEPH 46 RIDGE AVE MANASQUAN, NJ 46 RIDGE AVE 087362922 R-2 0008	313100 433500 746600		746600		F01	01	.00 13461.20 6730.60
3	43 2 00005250	7260 SQ FT 2SFG1 .1667	2 LOPEZ, JOSHUA K & LENAHA, COURTNEY 44 RIDGE AVE MANASQUAN, NJ 44 RIDGE AVE 08736 R-2 0008	361300 272800 634100		634100		F01	01	.00 11432.83 5716.42
4	43 3 00005260	7380 SQ FT 2.5SFG1 .1694	2 FARINACCI, MICHAEL & STACEY 38 RIDGE AVE MANASQUAN, NJ 38 RIDGE AVE 08736 R-2 0008	361900 575500 937400		937400		F01	01	.00 16901.32 8450.66
5	43 4.01 00005270	0.5248 AC 1SF .5248	15F MANASQUAN VFW POST 1838 30 RIDGE AVE MANASQUAN, NJ 30 RIDGE AVE 087362922 R-2 0008	400900 114600 515500		*EXEMPT*		F01	00	.00 .00 .00
6	43 7 00005280	7860 SQ FT 1SF .1804	2 BREDEHORST, JOHN C & MORENO, ANN M 16 JUDITH ANN CT MAHWAH, NJ 22 RIDGE AVE 00660 074301411 R-2 0008	363400 158700 522100		522100		F01	01	.00 9413.47 4706.74
7	43 8 00005290	7980 SQ FT 1SF .1832	2 DUNNE, JOHN & SARAH 18 RIDGE AVE MANASQUAN, NJ 18 RIDGE AVE 08736 R-2 0008	363700 153500 517200		517200		F01	01	.00 9325.12 4662.56
8	43 9 00005300	8100 SQ FT 1SF .1860	2 BROWN, SHAUN M & STEPHANIE 14 RIDGE AVE MANASQUAN, NJ 14 RIDGE AVE 00660 087362922 R-2 0008	364000 136600 500600		500600		F01	01	.00 9025.82 4512.91
9	43 10 00005310	11275 SQ FT 2SFG2 .2588	2 MARTIN, PAMELA A 10 RIDGE AVE MANASQUAN, NJ 10 RIDGE AVE 087362922 R-2 0008	371900 146600 518500		518500		F01	01	.00 9348.56 4674.28
10	43 11 00005320	7401 SQ FT 1.5SF .1699	2 PELLEY, WILLIAM J & MARIBETH J 75 N MAIN ST MANASQUAN, NJ 75 MAIN ST N 02885 087362941 R-2 0008	325800 150900 476700		476700		F01	01	.00 8594.91 4297.46
11	43 12 00005330	8715 SQ FT 2SFG1 .2001	2 HEINLEY, MICHAEL & STEPHANIE 81 N MAIN ST MANASQUAN, NJ 81 MAIN ST N 00672 087362941 R-2 0008	329000 260200 589200		589200		F01	01	.00 10623.28 5311.64
12	43 13 00005340	8996 SQ FT 2SF, 2SF .2065	2 LUZZI, MAGGIE CAIN 85-85-1/2 MAIN ST N MANASQUAN, NJ 85-85-1/2 MAIN ST N 08736 R-2 0008	329600 381300 710900		710900		F01	02	.00 12817.53 6408.77
13	43 14 00005350	12989 SQ FT 1SS .2982	2 GIBBS, OLGA L 50 RIDGE AVE MANASQUAN, NJ 50 RIDGE AVE 087362922 R-2 0008	376200 111100 487300		487300	W 1 01	F01	01	250.00 8536.02 4268.01
14	43 15 00004360	12634 SQ FT 2SF .2900	2 WAGNER, ALICIA M 54 RIDGE AVE MANASQUAN, NJ 54 RIDGE AVE 08736 R-2 0008	356600 165000 521600		521600		F01	01	.00 9404.45 4702.23

W01 250

4574700

0

43

3135700

7710400

15

1 L i n e	2 Block No. Lot No. Qualification Account No.	3 Land Dimensions Building Description Additional Lots Acreage Prop. Class	4 Owner's Name Address City State Property Location Billing Code Zip Code	5 Land Improvement Total	6 Exemptions Cd. Amount	7 Net Taxable Value	8 Deduct. Cd.Quan.	9 Special Tax Codes	10 Num Units	12 DED AMT 2025 TAX 2026 1ST
1	44.01 1 00005370	7244 SQ FT 2SFG1 .1663	2 LOPEZ, KEVIN 21 W SEA GIRT AVE MANASQUAN, NJ 21 SEA GIRT AVE W 00660 087362831 R-2 0008	289000 214100 503100		503100		F01	01	.00 9070.90 4535.45
2	44.01 2 00005380	7292 SQ FT 2SFG1 .1674	2 VERDI, SEAN J & KATHERINE 6 MCGREEVEY DR MANASQUAN, NJ 6 MCGREEVEY DR 00660 087362820 R-2 0008	361500 258400 619900		619900		F01	01	.00 11176.80 5588.40
3	44.01 3 00005390	7291 SQ FT 2SFG2 .1674	2 YOUNG, MATTHEW J & DIANA J 18 MURIEL PL MANASQUAN, NJ 18 MURIEL PL 08736 R-2 0008	361500 231900 593400		593400		F01	01	.00 10699.00 5349.50
4	44.01 4 00005400	7127 SQ FT 2SFG1 .1636	2 DOLES, RONALD M JR & CHRISTINE 14 MURIEL PL MANASQUAN, NJ 14 MURIEL PL 00660 087362822 R-2 0008	360600 268600 629200		629200		F01	01	.00 11344.48 5672.24
5	44.01 5 00005410	7126 SQ FT 2SFG1 .0000	2 KENNY, PATRICK & GUARCELLO, LAUREN 10 MURIEL PL MANASQUAN, NJ 10 MURIEL PL 00660 087362822 R-2 0008	360600 189500 550100		550100		F01	01	.00 9918.31 4959.16
6	44.01 6 00005420	7126 SQ FT 1SF .1636	2 FLARITY, THOMAS F & ANGELA M 6 MURIEL PL MANASQUAN, NJ 6 MURIEL PL 087362822 R-2 0008	360600 242900 603500		603500		F01	01	.00 10881.11 5440.56
7	44.01 7 00005430	7852 SQ FT 2SFG2 .0000	2 MCCARTHY, MADELINE M 2 MURIEL PL MANASQUAN, NJ 2 MURIEL PL 00660 087362822 R-2 0008	327000 248000 575000		575000		F01	01	.00 10367.25 5183.63
8	44.01 8 00005440	7852 SQ FT 2SFG1 .1803	2 VERGA, JANET 157 N MAIN ST MANASQUAN, NJ 157 MAIN ST N 02885 087362840 R-2 0008	327000 222100 549100		549100		F01	01	.00 9900.28 4950.14
9	44.01 9 00005450	7864 SQ FT 1SF .1805	2 DISALVO, PATRICK R & CAROLE F 3 SEA GIRT AVE W MANASQUAN, NJ 3 SEA GIRT AVE W 08736 R-2 0008	290700 110800 401500		401500		F01	01	.00 7239.05 3619.53
10	44.01 10 00005460	7148 SF 2SFG1 .1641	2 MICHKO, JAMES R & TARA 7 SEA GIRT AVENUE WEST MANASQUAN, NJ 7 SEA GIRT AVE W 08736 R-2 0008	288600 246000 534600		534600		F01	01	.00 9638.84 4819.42
11	44.01 11 00005470	7149 SQ FT 1SFG2 .1641	2 HOFSTETTER, NANCY A 11 W SEA GIRT AVE MANASQUAN, NJ 11 SEA GIRT AVE W 087362831 R-2 0008	288600 167100 455700		455700		F01	01	.00 8216.28 4108.14
12	44.01 12 00005480	7150 SQ FT 1SFG1 .1641	2 KATZ, CHRISTINA G 17 SEA GIRT AVE W MANASQUAN, NJ 17 SEA GIRT AVE W 00660 087362831 R-2 0008	288600 207500 496100		496100		F01	01	.00 8944.69 4472.35
13	44.02 1.01 00005490	9232 SQ FT 2SFG1 .2119	2 MISKIN, JOHN D & LORI A 141 N MAIN ST MANASQUAN, NJ 141 MAIN ST N 00660 087362839 R-2 0008	330100 270200 600300		600300		F01	01	.00 10823.41 5411.71
14	44.02 1.02 00005500	9545 SQ FT 1SF .2191	2 DRISCOLL, JOHN & NORA 11 MURIEL PL MANASQUAN, NJ 11 MURIEL PL 00672 087362821 R-2 0008	367600 213200 580800		580800		F01	01	.00 10471.82 5235.91

4602000

0

44.02

3090300

7692300

1.02

1 L i n e	2 Block No. Lot No. Qualification Account No.	3 Land Dimensions Building Description Additional Lots Acreage Prop. Class	4 Owner's Name Address City State Property Location Billing Code Zip Code	5 Land Improvement Total	6 Exemptions Cd. Amount	7 Net Taxable Value	8 Deduct. Cd.Quan.	9 Special Tax Codes	10 Num Units	12 DED AMT 2025 TAX 2026 1ST
1	44.02 1.03 00005510	7216 SQ FT 2SF1G .1657	2 HIPPE, BRIAN & LISA 7 MURIEL PL MANASQUAN, NJ 7 MURIEL PL 00660 087362821 R-2 0008	325000 218400 543400		543400		F01	01	.00 9797.50 4898.75
2	44.02 2.03 00005520	12476 SQ FT 2SFG2 .2864	15F MCGREEVEY, NADINE A 133 N MAIN ST MANASQUAN, NJ 133 MAIN ST N 087362839 R-2 0008	337400 162800 500200		*EXEMPT*		F01	01	.00 .00 .00
3	44.02 4.01 00005530	11422 SQ FT 2SFG2G2 .2622	2 MCLAUGHLIN, GEORGE M & KATHLEEN J 10 JAMES PL MANASQUAN, NJ 10 JAMES PL 087362814 R-2 0008	372300 398400 770700		770700	V 1 02	F01	01	250.00 13645.73 6822.87
4	44.02 5 00005540	7286 SQ FT 2SF .1673	2 PROCACCIO, NICHOLAS A & DEBORAH ANN 14 JAMES PLACE MANASQUAN, NJ 14 JAMES PL 08736 R-2 0008	361400 221500 582900		582900		F01	01	.00 10509.69 5254.85
5	44.02 6 00005550	7857 SQ FT 2SFG2 .1804	2 LOWES, RICHARD & MARGARET A 18 JAMES PL MANASQUAN, NJ 18 JAMES PL 087362814 R-2 0008	363400 304500 667900		667900		F01	01	.00 12042.25 6021.13
6	44.02 7.03 00005560	5001.5 SQ FT 2SFG2 .1148	2 EVEN-ESH, ZACH & DANIELLE 24 MCGREEVEY DR MANASQUAN, NJ 24 MCGREEVEY DR 00660 087362800 R-2 0008	350000 324500 674500		674500		F01	01	.00 12161.24 6080.62
7	44.02 8.01 00005570	10711.3587 SQ FT 2SFG2 .2459	2 GARBARINI, JOHN & TERRIS 19 MURIEL PL MANASQUAN, NJ 19 MURIEL PL 08736 R-2 0008	370500 272600 643100		643100		F01	01	.00 11595.10 5797.55
8	44.02 9 00005580	7286 SQ FT 1.5SF2G .1673	2 MIELKE, CHARLES A & SYLVIA A 15 MURIEL PL MANASQUAN, NJ 15 MURIEL PL 00660 087362821 R-2 0008	361400 368900 730300		730300		F01	01	.00 13167.31 6583.66
9	44.03 1 00005590	7775 SQ FT 1SFG1 .1785	2 STEWART, MICHAEL W & COKELEY, SANDR 19 JAMES PL MANASQUAN, NJ 19 JAMES PL 08736 R-2 0008	363200 217800 581000		581000		F01	01	.00 10475.43 5237.72
10	44.03 2 00005600	7775 SQ FT 1SFG1 .1785	2 LYONS, JACQUELINE H 40 MCGREEVEY DR MANASQUAN, NJ 40 MCGREEVEY DR 087362842 R-2 0008	363200 133800 497000		497000	W 1 01	F01	01	250.00 8710.91 4355.46
11	44.03 3 00005610	9067 SQ FT 2SFG1 .2081	2 BRAMLEY, CLEMENT S JR & SUSAN J 15 JAMES PL MANASQUAN, NJ 15 JAMES PL 087362813 R-2 0008	366400 447100 813500		813500		F01	01	.00 14667.41 7333.71
12	44.03 4 00005620	9067 SQ FT 2SF1G .2081	2 MANSER, ANDREW & KIMBERLY 11 JAMES PL MANASQUAN, NJ 11 JAMES PL 08736 R-2 0008	366400 249100 615500		615500		F01	01	.00 11097.47 5548.74
13	44.03 5 00005630	9067 SQ FT 2SFG1 .2081	2 NETCHERT, LUCAS & TAYLOR 7 JAMES PL MANASQUAN, NJ 7 JAMES PL 08736 R-2 0008	366400 360600 727000		727000		F01	01	.00 13107.81 6553.91
14	44.03 6 00005640	7973 SQ FT 1SFG2 .1830	2 ROGERS, JOHN & GRACE 3 JAMES PL MANASQUAN, NJ 3 JAMES PL 00660 087362813 R-2 0008	327300 209000 536300		536300		F01	01	.00 9669.49 4834.75

V01 250

W01 250

4656900

0

44.03

3726200

8383100

6

1 L i n e	2 Block No. Lot No. Qualification Account No.	3 Land Dimensions Building Description Additional Lots Acreage Prop. Class	4 Owner's Name Address City State Property Location Billing Code Zip Code	5 Land Improvement Total	6 Exemptions Cd. Amount	7 Net Taxable Value	8 Deduct. Cd.Quan.	9 Special Tax Codes	10 Num Units	12 DED AMT 2025 TAX 2026 1ST
1	44.03 7 00005650	7973 SQ FT 1SFG2 .1830	2 BAKUNAS, BARBARA J 111 N MAIN ST MANASQUAN, NJ 111 MAIN ST N 00660 087362817 R-2 0008	327300 185300 512600		512600		F01	01	.00 9242.18 4621.09
2	44.03 11 00005660	2.14 AC MACS POND 12 2.1400	15C BOROUGH OF MANASQUAN 201 E MAIN ST MANASQUAN, NJ 99 MAIN ST N 087363004 R-2 0008	519100 0 519100		*EXEMPT*		F01	00	.00 .00 .00
3	44.04 1 00005670	7025 SQ FT 2SFG1 .1613	2 DUFFY, BRIAN & MARY ANN 3 MCGREEVEY DR MANASQUAN, NJ 3 MCGREEVEY DR 00597 08736 R-2 0008	288100 303800 591900		591900		F01	01	.00 10671.96 5335.98
4	44.04 2 00005680	7001 SQ FT 1SFG2 .1607	2 NOGUERAS, JOHN J & GROSMAN, DENISE 7 MCGREEVEY DR MANASQUAN, NJ 7 MCGREEVEY DR 08736 R-2 0008	360000 195600 555600		555600		F01	01	.00 10017.47 5008.74
5	44.04 3 00005690	7001 SQ FT 1.5SF .1607	2 GIUNCO, WILLIAM J & MARY K 11 MCGREEVEY DR MANASQUAN, NJ 11 MCGREEVEY DR 087362819 R-2 0008	360000 239100 599100		599100		F01	01	.00 10801.78 5400.89
6	44.04 4 00005700	7001 SQ FT 1SFG1 .1607	2 CAMPBELL, BRUCE & LINDA 15 MCGREEVEY DR MANASQUAN, NJ 15 MCGREEVEY DR 08736 R-2 0008	360000 323500 683500		683500		F01	01	.00 12323.51 6161.76
7	44.04 5 00005710	7001 SQ FT 2SFG1 .1607	2 MILGROM, HELEN M, TRUSTEE 1201 W WRIGHTWOOD AVE #19 CHICAGO, IL 19 MCGREEVEY DR 60614 R-2 0008	360000 228700 588700		588700		F01	01	.00 10614.27 5307.14
8	44.04 6 00005720	7001 SQ FT 1SF .1607	2 COSENTINO, JAYCEE & ELEANOR V 21 MCGREEVEY DR MANASQUAN, NJ 21 MCGREEVEY DR 08736 R-2 0008	360000 208400 568400		568400		F01	01	.00 10248.25 5124.13
9	44.04 7 00005730	7001 SQ FT 1.5SFG1 .1607	2 KURACK, JAMES E & AMANDA A 27 MCGREEVEY DR MANASQUAN, NJ 27 MCGREEVEY DR 02885 087362819 R-2 0008	360000 240700 600700		600700		F01	01	.00 10830.63 5415.32
10	44.04 8 00005740	7001 SQ FT 1.5SFG1 .1607	2 SIMEK, BRAD & FRANCES M 31 MCGREEVEY DR MANASQUAN, NJ 31 MCGREEVEY DR 087362819 R-2 0008	360000 351900 711900		711900		F01	01	.00 12835.56 6417.78
11	44.04 9 00005750	7001 SQ FT 1SFG1 .1607	2 READ, DAVID & NANCY 35 MCGREEVEY DR MANASQUAN, NJ 35 MCGREEVEY DR 08736 R-2 0008	360000 155800 515800		515800		F01	01	.00 9299.87 4649.94
12	44.04 10 00005760	5251 SF 2SF2G .1205	2 BETTENCOURT, ELAINE & RICHARD M 37 MCGREEVEY DR MANASQUAN, NJ 37 MCGREEVEY DR 087362819 R-2 0008	351300 245900 597200		597200	V 1 02	F01	01	250.00 10517.52 5258.76
13	44.04 11.01 00005770	5251 SQ FT 2SF2G .1205	2 TRACEY, MICHAEL 41 MCGREEVEY DR MANASQUAN, NJ 41 MCGREEVEY DR 08736 R-2 0008	351300 264900 616200		616200		F01	01	.00 11110.09 5555.05
14	44.04 12.01 00005780	10501 SQ FT 2SFG2 .2411	2 GIRARD, JAMES III & LAURA 43 MCGREEVEY DR MANASQUAN, NJ 43 MCGREEVEY DR 02885 087362819 R-2 0008	370000 387400 757400		757400		F01	01	.00 13655.92 6827.96

V01 250

4568000

0

44.04

3331000

7899000

12.01

1 L i n e	2 Block No. Lot No. Qualification Account No.	3 Land Dimensions Building Description Additional Lots Acreage Prop. Class	4 Owner's Name Address City State Property Location Billing Code Zip Code	5 Land Improvement Total	6 Exemptions Cd. Amount	7 Net Taxable Value	8 Deduct. Cd.Quan.	9 Special Tax Codes	10 Num Units	12 DED AMT 2025 TAX 2026 1ST
1	44.04 13.01 00005790	.82 AC 1SF2G .8200	2 AHERN, EDWARD H & KATHLEEN 47 MCGREEVEY DR MANASQUAN, NJ 47 MCGREEVEY DR 08736 R-2 0008	541300 413700 955000		955000		F01	01	.00 17218.65 8609.33
2	45 15	COMMON ELEMENT .0000	15F SQUAN CT CONDO ASSOC 201 MAIN ST E MANASQUAN, NJ SQUAN CT 08736 R-M 8	0 0 0		*EXEMPT*			00	.00 .00 .00
3	45 15.02 00005800	11514 SQ FT 2.5SF-COLONIAL .2643	2 ZANE, MATTHEW D & JENNIFER MAES 67-67-1/2 SEA GIRT AVE MANASQUAN, NJ 67-67-1/2 SEA GIRT AVE 08736 R-2 0009	298000 581000 879000		879000		F01	02	.00 15848.37 7924.19
4	45 15.03 00005810	12938 SQ FT 15.08 .2970	1 DROPCHINSKI, MARTHA 636 RANKIN RD BRIELLE, NJ 63 SEA GIRT AVE 08730 R-2 0009	300900 0 300900		300900		F01	01	.00 5425.23 2712.62
5	45 15.07 00005820	11938 SQ FT 2SF .2741	2 MOFFATT, DEBRA; FAAS, MARK & JANICE 63 1/2 SEA GIRT AVE MANASQUAN, NJ 63-1/2 SEA GIRT AVE 087362841 R-2 0009	336200 124200 460400		460400		F01	02	.00 8301.01 4150.51
6	45 15.14 00005830	4171 SQ FT 1SF1G .0958	2 MATTHEWS, FRANK, TRUSTEE 2 SQUAN CT MANASQUAN, NJ 2 SQUAN CT 08736 R-M 0009	176700 144900 321600		321600		F01	01	.00 5798.45 2899.23
7	45 15.15 00005840	1740 SQ FT 2SF1G .0399	2 STASZCZAK, KELLY 4 SQUAN COURT MANASQUAN, NJ 4 SQUAN CT 08736 R-M 0009	177200 108500 285700		285700		F01	01	.00 5151.18 2575.59
8	45 15.16 00005850	1677 SQ FT 2SF1G .0385	2 ZNAK, JERRY & BEHATRIZ G 4 DRIFTWAY LN GREENBROOK, NJ 6 SQUAN CT 00660 088121805 R-M 0009	175300 108600 283900		283900		F01	01	.00 5118.72 2559.36
9	45 15.17 00005860	1614 SQ FT 2SF1G .0371	2 TONKOVICH, LAUREN & MAHONEY, JOHN 8 SQUAN COURT MANASQUAN, NJ 8 SQUAN CT 08736 R-M 0009	173400 106100 279500		279500		F01	01	.00 5039.39 2519.70
10	45 15.18 00005870	2029 SQ FT 2SF1G .0466	2 NOGUERAS, JUAN JOSE & MICHELLE ANN, TRU PO BOX 144 SPRING LAKE, NJ 10 SQUAN CT 07762 R-M 0009	185900 106100 292000		292000		F01	01	.00 5264.76 2632.38
11	45 15.19 00005880	5955 SQ FT 2SF .1367	2 ERNST, JOHN T 12 SQUAN CT MANASQUAN, NJ 12 SQUAN CT 087362853 R-M 0009	227400 142600 370000		370000	V 1 01	F01	01	250.00 6421.10 3210.55
12	45 15.20 00005890	2660 SQ FT 1.5SFG1 .0611	2 DREYER, JOHN E & MARTHA 18 DOERING WAY CRANFORD, NJ 14 SQUAN CT 070161844 R-M 0009	204800 153200 358000		358000		F01	01	.00 6454.74 3227.37
13	45 15.21 00005900	2361 SQ FT 2SF .0542	2 CONTE, LORRAINE 16 SQUAN CT MANASQUAN, NJ 16 SQUAN CT 00660 087362853 R-M 0009	195800 141700 337500		337500		F01	01	.00 6085.13 3042.57
14	45 15.22 00005910	3622 SQ FT 2SF .0831	2 DARCHE, CAROLE T 18 SQUAN CT MANASQUAN, NJ 18 SQUAN CT 08736 R-M 0009	218100 143200 361300		361300		F01	01	.00 6514.24 3257.12

V01 250

3211000

0

45

2273800

5484800

15.22

1 L i n e	2 Block No. Lot No. Qualification Account No.	3 Land Dimensions Building Description Additional Lots Acreage Prop. Class	4 Owner's Name Address City State Property Location Billing Code Zip Code	5 Land Improvement Total	6 Exemptions Cd. Amount	7 Net Taxable Value	8 Deduct. Cd.Quan.	9 Special Tax Codes	10 Num Units	12 DED AMT 2025 TAX 2026 1ST
1	45 15.23 00005920	3027 SQ FT 1.5SFG1 .0695	2 VINCENT MANAHAN REVOCABLE TRUST 131 OCEAN GRANDE BLVD,602 JUPITER, FLORIDA 20 SQUAN CT 33477 R-M 0009	215100 152900 368000		368000		F01	01	.00 6635.04 3317.52
2	45 15.24 00005930	4099 SQ FT 1.5SFG1 .0941	2 ASARO, SALVATORE J & LINDA 22 SQUAN CT MANASQUAN, NJ 22 SQUAN CT 08736 R-M 0009	220500 154000 374500		374500		F01	01	.00 6752.24 3376.12
3	45 15.25 00005940	3870 SQ FT 1.5SF .0888	2 WITTE-DAVIS, KATHLEEN 24 SQUAN CT MANASQUAN, NJ 24 SQUAN CT 08736 R-M 0009	219400 157200 376600		376600		F01	01	.00 6790.10 3395.05
4	45 15.26 00005950	5968 SQ FT 1SF1G .1370	2 ERICKSON, RICHARD G & JEAN 18344 SE CASSIA LN TEQUESTA FL 26 SQUAN CT 33469 R-M 0009	227400 140900 368300		368300		F01	01	.00 6640.45 3320.23
5	45 16.01 00005960	14000 SQ FT 2SFG1 .3214	2 WEST, DANIEL A & DAWN M 75 SEA GIRT AVE MANASQUAN, NJ 75 SEA GIRT AVE 00672 087362826 R-2 0009	303000 195700 498700		498700		F01	01	.00 8991.57 4495.79
6	45 16.02 00005970	10000 SQ FT 2SFG1 .2296	2 HURLEY, SHIRLEY M 71 SEA GIRT AVE MANASQUAN, NJ 71 SEA GIRT AVE 087362826 R-2 0009	295000 179500 474500		474500	W 1 01	F01	01	250.00 8305.24 4152.62
7	45 17.02 00005980	5547 SF 2.5SFG1 .1273	2 TULLOCK, BRYAN & JANINE 241 BROAD ST MANASQUAN, NJ 241 BROAD ST 00672 087362844 R-2 0009	264600 354100 618700		618700		F01	01	.00 11155.17 5577.59
8	45 17.03 00005990	5180 SF 2.5SF .1189	2 ARBEIT, ADAM S & DANIELLE H 239 BROAD ST MANASQUAN, NJ 239 BROAD ST 08736 R-2 0009	315800 456500 772300		772300		F01	01	.00 13924.57 6962.29
9	45 17.04 00006000	7680 SF 2.5SF .1763	2 DELGUERCIO, KIM MARIE 235 BROAD ST MANASQUAN, NJ 235 BROAD ST 08736 R-2 0009	326700 601700 928400		928400		F01	01	.00 16739.05 8369.53
10	45 17.05 00006010	5050 SF 2.5SFG1 .1159	2 ROBERTS, SUSAN 79 SEA GIRT AVE MANASQUAN, NJ 79 SEA GIRT AVE 00660 087362826 R-2 0009	280200 444600 724800		724800		F01	01	.00 13068.14 6534.07
11	45 20 00006020	7616 SQ FT 2SFG2 .1748	2 MCKELVEY, DANIEL T & BARBARA 231 BROAD ST MANASQUAN, NJ 231 BROAD ST 00672 087362844 R-2 0009	326500 212400 538900		538900		F01	01	.00 9716.37 4858.19
12	45 21 00006030	7630 SQ FT 2.5SFG2 .1752	2 BEACH ANNEX, LLC C/O PIETRUCHA, DOT 604 FIFTH AVE SPRING LAKE, NJ 227 BROAD ST 077621142 R-2 0009	326500 224900 551400		551400		F01	01	.00 9941.74 4970.87
13	45 22 00006040	7619 SQ FT 2SFG2 .1749	2 GLEITZ, PAUL E III & ANNA GRACE 223 BROAD ST MANASQUAN, NJ 223 BROAD ST 08736 R-2 0009	326500 77800 404300		404300		F01	01	.00 7289.53 3644.77
14	45 23 00006050	7633 SQ FT 2SFG1 .1752	2 STRIMPLER, CHARLES A 219 N BROAD ST MANASQUAN, NJ 219 BROAD ST 08736 R-2 0009	326500 201200 527700		527700		F01	01	.00 9514.44 4757.22

W01 250

3973700

0

45

3553400

7527100

23

1 L i n e	2 Block No. Lot No. Qualification Account No.	3 Land Dimensions Building Description Additional Lots Acreage Prop. Class	4 Owner's Name Address City State Property Location Billing Code Zip Code	5 Land Improvement Total	6 Exemptions Cd. Amount	7 Net Taxable Value	8 Deduct. Cd.Quan.	9 Special Tax Codes	10 Num Units	12 DED AMT 2025 TAX 2026 1ST
1	45 24 00006060	7672 SQ FT 2SFG1 .1761	2 MURPHY, ARTHUR 215 BROAD ST MANASQUAN, NJ 215 BROAD ST 00672 087362844 R-2 0009	326600 212400 539000		539000		F01	01	.00 9718.17 4859.09
2	45 25.01 00006070	10764 SQ FT 1.5SFG1 .2471	2 SALERNO, JOHN & KATHLEEN 211 BROAD ST MANASQUAN, NJ 211 BROAD ST 00045 087362844 R-2 0009	333600 157900 491500		491500		F01	01	.00 8861.75 4430.88
3	45 26.02 00006080	12336 SQ FT 1.5SF 27 .2832	2 HINGSTON, RICHARD & MARIANNE 201 BROAD ST MANASQUAN, NJ 201 BROAD ST 02885 087362844 R-2 0009	337100 211700 548800		548800		F01	01	.00 9894.86 4947.43
4	45 28 00006090	7728 SQ FT 1.5SFG1 .1774	2 STOUT, JASON & LAUREN 199 BROAD ST MANASQUAN, NJ 199 BROAD ST 08736 R-2 0009	326800 434900 761700		761700		F01	01	.00 13733.47 6866.74
5	45 29 00006100	7742 SQ FT 1SFG2 .1777	2 MALONE, ROBERT M & JAIME S 71 BORDEN STREET SHREWSBURY, NJ 195 BROAD ST 07702 R-2 0009	326800 278000 604800		604800		F01	01	.00 10904.54 5452.27
6	45 30 00006110	7756 SQ FT 1SFG2 .1781	2 SICILIANO, THOMAS W 191 BROAD ST MANASQUAN, NJ 191 BROAD ST 087362845 R-2 0009	326800 62100 388900		388900		F01	01	.00 7011.87 3505.94
7	45 31 00006120	7770 SQ FT 2S .1784	2 KORINIS, JORDAN 187 BROAD ST MANASQUAN, NJ 187 BROAD ST 08736 R-2 0009	310500 364500 675000		675000		F01	01	.00 12170.25 6085.13
8	45 32 00006130	11681 SQ FT 2SFG1 33 .2682	2 CONDON, MICHAEL & KELLY 181 BROAD ST MANASQUAN, NJ 181 BROAD ST 08736 R-2 0009	318900 114700 433600		433600		F01	01	.00 7817.81 3908.91
9	45.01 24 00006140	6986 SQ FT 1SF .1604	2 COLLINS, JENNIFER & MARK 12 CHERRY PL MANASQUAN, NJ 12 CHERRY PL 00672 087362808 R-2 0009	359900 189000 548900		548900		F01	01	.00 9896.67 4948.34
10	45.01 25 00006150	6043 SQ FT 1SFG1 .1387	2 ALEXANDRIAN, LISA 8 CHERRY PL MANASQUAN, NJ 8 CHERRY PL 08736 R-2 0009	355200 167200 522400		522400		F01	01	.00 9418.87 4709.44
11	45.01 26 00006160	9187 SQ FT 1SFG1 27.01 .2109	2 FLANAGAN, MATTHEW MCKAY & KROPKE, EMMA 4 CHERRY PL MANASQUAN, NJ 4 CHERRY PL 08736 R-2 0009	366700 199400 566100		566100		F01	01	.00 10206.79 5103.40
12	45.01 27.02 00006170	6967 SQ FT 1.5SFG1 28.01 .1599	2 VOELKSEN, JOHN & PAMELA 22 SPRUCE AVE MANASQUAN, NJ 22 SPRUCE AVE 02885 087362846 R-2 0009	359800 272000 631800		631800		F01	01	.00 11391.35 5695.68
13	45.01 28.02 00006180	13667 SQ FT 2SFG2 29 .3138	2 BUCCIARELLI, JOHN P & ANNA 26 SPRUCE AVE MANASQUAN, NJ 26 SPRUCE AVE 00660 087362846 R-2 0009	377900 265000 642900		642900	V 1 02	F01	01	250.00 11341.49 5670.75
14	45.01 30 00006190	6731 SQ FT 1SFG1 .0000	2 LONG, MICHAEL J SR & KAREN E 44 S MCCLELLAN AVE MANASQUAN, NJ 50 WILLOW WAY 087363761 R-2 0009	358700 150100 508800		508800		F01	01	.00 9173.66 4586.83

V01 250

4785300

0

45.01

3078900

7864200

30

1 L i n e	2 Block No. Lot No. Qualification Account No.	3 Land Dimensions Building Description Additional Lots Acreage Prop. Class	4 Owner's Name Address City State Property Location Billing Code Zip Code	5 Land Improvement Total	6 Exemptions Cd. Amount	7 Net Taxable Value	8 Deduct. Cd.Quan.	9 Special Tax Codes	10 Num Units	12 DED AMT 2025 TAX 2026 1ST
1	45.01 31 00006200	6000 SQ FT 1SF .1377	2 DEGROOTE, RICHARD & SHAUNA 46 WILLOW WAY MANASQUAN, NJ 46 WILLOW WAY 08736 R-2 0009	355000 133900 488900		488900		F01	01	.00 8814.87 4407.44
2	45.01 32 00006210	6000 SQ FT 1SF .1377	2 CAIN, JEAN S 42 WILLOW WAY MANASQUAN, NJ 42 WILLOW WAY 00660 087362838 R-2 0009	355000 262400 617400		617400		F01	01	.00 10881.72 5440.86
3	45.01 33 00006220	6000 SQ FT 1SF .1377	2 CICENIA, ROBERT A & JACQUELINE 38 WILLOW WAY MANASQUAN, NJ 38 WILLOW WAY 01037 087362838 R-2 0009	355000 222500 577500		577500		F01	01	.00 10412.33 5206.17
4	45.01 34 00006230	7045 SQ FT 2SFG1 .1617	2 SHERMAN, DONALD L SR & NANCY L 34 WILLOW WAY MANASQUAN, NJ 34 WILLOW WAY 087362838 R-2 0009	360200 277000 637200		637200		F01	01	.00 11488.72 5744.36
5	45.02 11 00006240	6983 SQ FT 1SF 12.01 .1603	2 HAYDU, BARBARA S 40 OLD SQUAN RD MANASQUAN, NJ 40 OLD SQUAN RD 087362843 R-2 0009	294200 150000 444200		444200		F01	01	.00 8008.93 4004.47
6	45.02 12.03 00006250	90X142 1SFG2 .2934	2 DAVIS, FRIEDA M 36 OLD SQUAN RD MANASQUAN, NJ 36 OLD SQUAN RD 087362843 R-2 0009	375900 159400 535300		535300	W 1 01	F01	01	250.00 9401.46 4700.73
7	45.02 14 00006260	6005 SQ FT 1.5SF .1379	2 CAMPBELL, STUART & NATASHA 32 OLD SQUAN RD MANASQUAN, NJ 32 OLD SQUAN RD 08736 R-2 0009	355000 264100 619100		619100		F01	01	.00 11162.38 5581.19
8	45.02 15 00006270	6000 SQ FT 2SF .1377	2 SUTOR, PAUL K & ANN C 28 OLD SQUAN RD MANASQUAN, NJ 28 OLD SQUAN RD 087362843 R-2 0009	355000 221300 576300		576300		F01	01	.00 10390.69 5195.35
9	45.02 16.01 00006280	70X100 2SF .1607	2 MACKENZIE, KENNETH W & TARA C 24 OLD SQUAN RD MANASQUAN, NJ 24 OLD SQUAN RD 087362843 R-2 0009	360000 249700 609700		609700		F01	01	.00 10992.90 5496.45
10	45.02 17.01 00006290	6000 SQ FT 1SF .1377	2 SCHENK, LUCILLE E & ANANSON, DAVID G 20 OLD SQUAN RD MANASQUAN, NJ 20 OLD SQUAN RD 08736 R-2 0009	355000 259200 614200		614200		F01	01	.00 10824.03 5412.02
11	45.02 18 00006300	6150 SQ FT 1.5SFG .1412	2 TELLA, JOSEPH & DAY, JESSICA 2 SPRUCE AVE MANASQUAN, NJ 2 SPRUCE AVE 08736 R-2 0009	355800 179900 535700		535700		F01	01	.00 9658.68 4829.34
12	45.02 19 00006310	5850 SQ FT 2SF .1343	2 SCIARAPPA, NICHOLAS V & CLAIRE L 6 SPRUCE AVE MANASQUAN, NJ 6 SPRUCE AVE 087362834 R-2 0009	354300 299300 653600		653600	V 1 02	F01	01	250.00 11534.41 5767.21
13	45.02 20 00006320	9000 SQ FT 1SFG2 21.01 .2066	2 STUDER, BRENT & JENNIFER L 7 CHERRY PL MANASQUAN, NJ 7 CHERRY PL 08736 R-2 0009	366300 219500 585800		585800		F01	01	.00 10561.97 5280.99
14	45.02 21.02 00006330	9000 SQ FT 1.5SFG1 22 .2066	2 APOSTOLOU, MARK T SR & MCHUGH, CHRYSSEIS 15 CHERRY PL MANASQUAN, NJ 15 CHERRY PL 08736 R-2 0009	366300 303500 669800		669800		F01	01	.00 12076.49 6038.25

V01 250

W01 250

4963000

0

45.02

3201700

8164700

21.02

1 L i n e	2 Block No. Lot No. Qualification Account No.	3 Land Dimensions Building Description Additional Lots Acreage Prop. Class	4 Owner's Name Address City State Property Location Billing Code Zip Code	5 Land Improvement Total	6 Exemptions Cd. Amount	7 Net Taxable Value	8 Deduct. Cd.Quan.	9 Special Tax Codes	10 Num Units	12 DED AMT 2025 TAX 2026 1ST
1	45.02 23 00006340	6650 SQ FT 1.5SFG1 .1527	2 CAVERLY, MATTHEW 19 CHERRY PL MANASQUAN, NJ 19 CHERRY PL 08736 R-2 0009	358300 232600 590900		590900		F01	01	.00 10653.93 5326.97
2	45.03 43 00006350	6142 SQ FT 1SFG1 .1410	2 HUGHES, JOAN S 4 OLD SQUAN RD MANASQUAN, NJ 4 OLD SQUAN RD 00660 087362824 R-2 0009	355700 153500 509200		509200		F01	01	.00 9180.88 4590.44
3	45.03 44 00006360	6515 SQ FT 1SFG1 .1496	2 FALLETTA, JOSEPH R 14 WILLOW WAY MANASQUAN, NJ 14 WILLOW WAY 087362835 R-2 0009	357600 112700 470300		470300		F01	01	.00 8479.51 4239.76
4	45.03 45 00006370	6715 SQ FT 1SFG2 46.01 .1542	2 FALLETA, JOSEPH & LINDA 405 CRESCENT PKWY SEA GIRT, NJ 18 WILLOW WAY 08750 R-2 0009	358600 124000 482600		482600		F01	01	.00 8701.28 4350.64
5	45.03 46.02 00006380	6315 SQ FT 1SF .1450	2 KIRKMAN, MIKE & CAROL, KIRKMAN, JAC 22 WILLOW WAY MANASQUAN, NJ 22 WILLOW WAY 087362835 R-2 0009	356600 158600 515200		515200		F01	01	.00 9289.06 4644.53
6	45.03 47 00006390	6515 SQ FT 2SFG1 .1496	2 MCKEON, MATTHEW & SETON 26 WILLOW WAY MANASQUAN, NJ 26 WILLOW WAY 00660 08736 R-2 0009	357600 325900 683500		683500		F01	01	.00 12323.51 6161.76
7	45.03 48 00006400	6487 SQ FT 1SFG1 .1489	2 GERARD, JEFFRY & CECILIA 30 WILLOW WAY MANASQUAN, NJ 30 WILLOW WAY 087362835 R-2 0009	357400 102600 460000		460000		F01	01	.00 8293.80 4146.90
8	45.03 49 00006410	6273 SQ FT 1.5SFG1 .1440	2 WALLACE, BETH ANN 35 WILLOW WAY MANASQUAN, NJ 35 WILLOW WAY 08736 R-2 0009	356400 158100 514500		514500		F01	01	.00 9276.44 4638.22
9	45.03 50 00006420	6200 SQ FT 1SF .1423	2 GREEN, ROBERT E & PELLEGRINI, ANNE 19 SPRUCE AVE MANASQUAN, NJ 19 SPRUCE AVE 08736 R-2 0009	356000 225000 581000		581000		F01	01	.00 10432.16 5216.08
10	45.03 51 00006430	6491 SQ FT 1SFG1 .1490	2 BURKE, MARIE F 15 SPRUCE AVE MANASQUAN, NJ 15 SPRUCE AVE 087362833 R-2 0009	357500 95700 453200		453200	W 1 01	F01	01	250.00 7921.20 3960.60
11	45.03 52 00006440	6346 SQ FT 2SF .1457	2 TASSINI, JOHN R & MARY M 815 RATHJEN RD BRIELLE, NJ 11 SPRUCE AVE 08730 R-2 0009	356700 220800 577500		577500		F01	01	.00 10412.33 5206.17
12	45.03 53 00006450	6345 SQ FT 1SFG1 .1457	2 LIES, DALE E & JANE IANNACCONE 7 SPRUCE AVE MANASQUAN, NJ 7 SPRUCE AVE 08736 R-2 0009	356700 118600 475300		475300		F01	01	.00 8569.66 4284.83
13	45.03 54 00006460	6612 SQ FT 2SF-COLONIAL .1518	2 HURLEY, BRIAN M & CARLY E 8 OLD SQUAN RD MANASQUAN, NJ 8 OLD SQUAN RD 08736 R-2 0009	358100 447300 805400		805400		F01	01	.00 14521.36 7260.68
14	45.04 35 00006470	14534 SQ FT 1SF .3337	2 PAPANDREA, JOHN C & DENISE 29 WILLOW WAY MANASQUAN, NJ 29 WILLOW WAY 087362838 R-2 0009	323100 147900 471000		471000		F01	01	.00 8492.13 4246.07

W01 250

4966300

0

45.04

2623300

7589600

35

1 L i n e	2 Block No. Lot No. Qualification Account No.	3 Land Dimensions Building Description Additional Lots Acreage Prop. Class	4 Owner's Name Address City State Property Location Billing Code Zip Code	5 Land Improvement Total	6 Exemptions Cd. Amount	7 Net Taxable Value	8 Deduct. Cd.Quan.	9 Special Tax Codes	10 Num Units	12 DED AMT 2025 TAX 2026 1ST
1	45.04 36 00006480	14050 SQ FT .3225	1 MCKEON, HOWARD & LINDA 20 SOUTH TAMARACK DRIVE BRIELLE, NJ 08730 27 WILLOW WAY R-2 0009	322000 0 322000		322000		F01	01	.00 5805.66 2902.83
2	45.04 37 00006490	19611 SQ FT 1SF 38.01 .4502	2 FORRESTER, GEORGE & MARY ANNE, TRUSTEE 21 WILLOW WAY MANASQUAN, NJ 08736 21 WILLOW WAY R-2 0009	333900 211000 544900		544900		F01	01	.00 9824.55 4912.28
3	45.04 38.02 00006500	16846 SQ FT 1SFG2 39 .3867	2 CORCORAN, THOMAS S & NANCY 15 WILLOW WAY 00672 MANASQUAN, NJ 087362838 15 WILLOW WAY R-2 0009	328000 144900 472900		472900		F01	01	.00 8526.39 4263.20
4	45.04 40 00006510	10373 SQ FT 2SFG1 .2381	2 KUKULSKI, CHRISTOPHER & CLARK, AMAN 11 WILLOW WAY 00660 MANASQUAN, NJ 087362838 11 WILLOW WAY R-2 0009	314200 276000 590200		590200		F01	01	.00 10641.31 5320.66
5	45.04 41 00006520	9824 SQ FT 2SFG2 .2255	2 KELLY, PAUL & KAREN L 7 WILLOW WAY MANASQUAN, NJ 08736 7 WILLOW WAY R-2 0009	313100 453400 766500		766500		F01	01	.00 13820.00 6910.00
6	45.04 42 00006530	10656 SQ FT 1SFG1 .2446	2 MARGARET M. CONDRON REVOCABLE TRUST 343 EL BRILLO WAY PALM BEACH, FL 33480 3 WILLOW WAY R-2 0009	314800 139300 454100		454100		F01	01	.00 8187.43 4093.72
7	45.05 1 00006540	9594 SQ FT 1SFG2 2.01 .2202	2 HADDOCK, WILLIAM A & ANN V 39 OLD SQUAN RD 00672 MANASQUAN, NJ 08736 39 OLD SQUAN RD R-2 0009	367700 275900 643600		643600		F01	01	.00 11604.11 5802.06
8	45.05 2.03 00006550	8915 SQ FT 1SFG1 .2047	2 MAHONEY, COLEEN P 33 OLD SQUAN RD MANASQUAN, NJ 08736 33 OLD SQUAN RD R-2 0009	366000 291300 657300		657300	W 1 01	F01	01	250.00 11601.12 5800.56
9	45.05 4 00006560	8915 SQ FT 2SFG1 5.01 .2047	2 VITA, ALBERT T SR & DOLORES M 27 OLD SQUAN RD MANASQUAN, NJ 08736 27 OLD SQUAN RD R-2 0009	366000 297000 663000		663000	V 1 02	F01	01	250.00 11703.89 5851.95
10	45.05 5.02 00006570	8915 SQ FT 1.5SF2AG 6 .2047	2 KIERNAN, CATHERINE ANN & VAN NOSTRAND 19 OLD SQUAN RD MANASQUAN, NJ 08736 19 OLD SQUAN RD R-2 0009	366000 304100 670100		670100		F01	01	.00 12081.91 6040.96
11	45.05 7 00006580	8915 SQ FT 1SFG2 8.01 .2047	2 MORANO, ANN M & JOSEPH R 15 OLD SQUAN ROAD MANASQUAN, NJ 08736 15 OLD SQUAN RD R-2 0009	366000 237800 603800		603800		F01	01	.00 10886.51 5443.26
12	45.05 8.02 00006590	8915 SQ FT 1SFG1 9 .2047	2 MCCABE FAMILY TRUST % LEIN, EDWARD 405 WEST MAIN ST, APT 111B HUNTINGTON, NY 11743 7 OLD SQUAN RD R-2 0009	366000 190600 556600		556600		F01	01	.00 10035.50 5017.75
13	45.05 10 00006600	6154 SQ FT 1SFG1 .0000	2 KEENAN, TRACIE N 3 OLD SQUAN RD 00672 MANASQUAN, NJ 087362823 3 OLD SQUAN RD R-2 0009	355800 164400 520200		520200		F01	01	.00 9379.21 4689.61
14	45.06 1 00006610	10291 SQ FT 2SF .2362	2 VIVIANI, VINCENT & LYNETTE 1 SEA GIRT AVE 00660 MANASQUAN, NJ 087362825 1 SEA GIRT AVE R-2 0009	295600 428900 724500		724500		F01	01	.00 13062.74 6531.37

V01 250

W01 250

4775100

0

45.06

3414600

8189700

1

1 L i n e	2 Block No. Lot No. Qualification Account No.	3 Land Dimensions Building Description Additional Lots Acreage Prop. Class	4 Owner's Name Address City State Property Location Billing Code Zip Code	5 Land Improvement Total	6 Exemptions Cd. Amount	7 Net Taxable Value	8 Deduct. Cd.Quan.	9 Special Tax Codes	10 Num Units	12 DED AMT 2025 TAX 2026 1ST
1	45.06 1.01 00006620	7940 SQ FT 1.5SF1G .1823	2 DRURY, ELLEN JOYCE 5 SEA GIRT AVE MANASQUAN, NJ 5 SEA GIRT AVE 08736 R-2 0009	290900 281000 571900		571900		F01	01	.00 10311.36 5155.68
2	45.06 2 00006630	8435 SQ FT 2SFG1 .1936	2 HEALEY, DANIEL R & LESLIE C 164 N MAIN ST MANASQUAN NJ 164 MAIN ST N 00660 087362818 R-2 0009	328400 82100 410500		410500		F01	01	.00 7401.32 3700.66
3	45.06 3.01 00006640	9844 SF 2.5SFG2 .2260	2 MOLLOY, RUSS & SHEA, CATHLEEN 158 N MAIN ST MANASQUAN, NJ 158 MAIN ST N 00672 087362818 R-2 0009	331500 385000 716500		716500		F01	01	.00 12918.50 6459.25
4	45.06 3.02 00006650	9811 SF 2.5SFG2 .2252	2 ABLINE, LEONARD R & KATHY S 154 N MAIN ST MANASQUAN, NJ 154 MAIN ST N 08736 R-2 0009	331500 405800 737300		737300	V 1 02	F01	01	250.00 13043.52 6521.76
5	45.06 4 00006660	9082 SQ FT 2.5SF .2085	2 HART, ROBERT & LAURA E 150 N MAIN ST MANASQUAN, NJ 150 MAIN ST N 02885 087362818 R-2 0009	329800 417400 747200		747200		F01	01	.00 13472.02 6736.01
6	45.06 5 00006670	9110 SQ FT 2.5SF .2091	2 MCHUGH, BRENDAN & NOWAK, JENNIFER 148 MAIN ST N MANASQUAN, NJ 148 MAIN ST N 08736 R-2 0009	329900 515500 845400		845400		F01	01	.00 15242.56 7621.28
7	45.06 6 00006680	9150SF 2SF .2101	2 WALSH, ELIOT & JESSICA A 9 COURTER AVENUE MAPLEWOOD, NJ 146 MAIN ST N 07040 R-2 0009	330000 236600 566600		566600		F01	01	.00 10215.80 5107.90
8	45.06 7 00006685	9160.5 SF 2.5SF .2103	2 NEST, ALISON COURTNEY 142 MAIN ST N MANASQUAN, NJ 142 MAIN ST N 08736 R-2	330000 521100 851100		851100		F01	01	.00 15345.34 7672.67
9	45.06 8 00006690	9194 SQ FT 2SFG2 .2111	2 NAGHSKI, J MICHAEL & KAREN 136 N MAIN ST MANASQUAN, NJ 136 MAIN ST N 087362818 R-2 0009	330100 194100 524200		524200		F01	01	.00 9451.33 4725.67
10	45.06 9 00006700	9222 SQ FT 2.5SFG1 .2117	2 MILLER, PAUL W & BEVERLY H 132 MAIN ST N MANASQUAN, NJ 132 MAIN ST N 08736 R-2 0009	330100 453800 783900		783900	V 1 02	F01	01	250.00 13883.72 6941.86
11	45.06 10 00006710	9250 SQ FT 2SFG1 .2124	2 RICHTER, ROBERT C 126 MAIN ST N MANASQUAN, NJ 126 MAIN ST N 08736 R-2 0009	330200 204200 534400		534400		F01	01	.00 9635.23 4817.62
12	45.06 11 00006720	9278 SQ FT 2SF .2130	2 SCHWIND, NANCY J & JOHN 50 CURTIS AVE MANASQUAN, NJ 122-124 MAIN ST N 00660 087363502 R-2 0009	330300 172500 502800		502800		F01	02	.00 9065.48 4532.74
13	45.06 12 00006730	9306 SQ FT 2SF .2136	2 ELBRECHT, JOHN J JR & BAIS, RAJNEY M 120 MAIN STREET NORTH MANASQUAN, NJ 120 MAIN ST N 08736 R-2 0009	330300 424400 754700		754700		F01	01	.00 13607.25 6803.63
14	45.06 13.01 00006740	2.6388 AC 2.6388	15A BD OF ED-BOROUGH OF MANASQUAN 169 BROAD ST MANASQUAN, NJ MAIN ST N 087362893 R-2 0009	550700 0 550700		*EXEMPT*		F01	00	.00 .00 .00

1 L i n e	2 Block No. Lot No. Qualification Account No.	3 Land Dimensions Building Description Additional Lots Acreage Prop. Class	4 Owner's Name Address City State Property Location Billing Code Zip Code	5 Land Improvement Total	6 Exemptions Cd. Amount	7 Net Taxable Value	8 Deduct. Cd.Quan.	9 Special Tax Codes	10 Num Units	12 DED AMT 2025 TAX 2026 1ST
1	45.06 14.01 00006750	7275 SQ FT 2SFG1 .1670	2 CONDON, BRYAN J 47 SEA GIRT AVENUE MANASQUAN, NJ 47 SEA GIRT AVE 00660 08736 R-2 0009	274600 149600 424200		424200		F01	01	.00 7648.33 3824.17
2	45.06 15.06 00006760	73X99 IRR 2.5SF2G .0000	2 MELE, JOSEPH III & ANNE BURRUS 43 OLD SQUAN RD MANASQUAN, NJ 43 OLD SQUAN RD 08736 R-2 0009	271900 537500 809400		809400		F01	01	.00 14593.48 7296.74
3	45.06 15.07 00006770	52X100 IRR 2.5SF2G .0000	2 SPINNER, WILLIAM & MARCY 41 OLD SQUAN RD MANASQUAN, NJ 41 OLD SQUAN RD 08736 R-2	269200 541500 810700		810700		F01		.00 14616.93 7308.47
4	46 1.01 00006770	11863 SQ FT 1SF1G .2723	2 SILIATO, MATTHEW T & RAPS, MAREE L 31 WILLOW WAY MANASQUAN, NJ 31 WILLOW WAY 08736 R-2 0007	354700 130900 485600		485600		F01	01	.00 8755.37 4377.69
5	46 3.01 00006780	1.714 AC 2SF 1.7140	15A BD OF ED-BOROUGH OF MANASQUAN 169 BROAD ST MANASQUAN, NJ 169 BROAD ST 087362893 R-2 0007	361100 932100 1293200		*EXEMPT*		F01	00	.00 .00 .00
6	46 9.01 00006790	12887 SQ FT 2SF2G .2958	2 HUGHES, DIANE S 175 BROAD ST MANASQUAN, NJ 175-175-1/2 BROAD ST 00660 087362845 R-2 0007	287600 362700 650300		650300		F01	02	.00 11724.91 5862.46
7	47 1.01 00006800	10807SQ FT 2SFG2 .2481	2 TUIITE, ANDREW & COURTNEY 96 BROAD ST MANASQUAN, NJ 96 BROAD ST 00660 087362801 R-2 0011	292600 212500 505100		505100		F01	01	.00 9106.96 4553.48
8	47 2.01 00006810	5886 SQ FT 2SF .1351	2 WIECZERAK, THOMAS & CLAIRE 100 BROAD ST MANASQUAN, NJ 100 BROAD ST 08736 R-2 0011	279500 465000 744500		744500	V 1 02	F01	01	250.00 13173.34 6586.67
9	47 3.01 00006820	9941 SQ FT 2SFG2 .2282	2 ELLCOTT, ROSS & CARA 106 BROAD ST MANASQUAN, NJ 106 BROAD ST 00660 087362801 R-2 0011	290900 243400 534300		534300		F01	02	.00 9633.43 4816.72
10	47 4.01 00006830	11619 SQ FT 2SF3G .2667	2 DUNCAN, J GRANT 112 BROAD ST MANASQUAN, NJ 112 BROAD ST 087362801 R-2 0011	294200 151600 445800		445800		F01	02	.00 8037.77 4018.89
11	47 23.05 00006840	2.1635 AC 1SCB 2.1635	4A S & B ASSOC, LP C/O BEACHTREE 86 E MAIN ST PULASKI, VA 187 PARKER AVE 24301 B-3 0010	2008100 736500 2744600		2744600		F01	00	.00 49485.14 24742.57
12	47 33 00006850	50X100 1SS .1148	2 KEIL, SUSAN T & FILDERMAN, JON 201 WASHINGTON CORNER RD BERNARDSVILLE, NJ 15 BLAKEY AVE 07924 R-2 0010	293300 84900 378200		378200		F01	01	.00 6818.95 3409.48
13	47 34 00006860	50X100 1SF .1148	2 LANSING, ALISSA K PO BOX 158 ALLENWOOD, NJ 19 BLAKEY AVE 08720 R-2 0010	293300 75600 368900		368900		F01	01	.00 6401.27 3200.64
14	47 35 00006870	50X100 2SF .1148	2 RUSSO, PAMELA A 23 BLAKEY AVE MANASQUAN, NJ 23 BLAKEY AVE 08736 R-2 0010	293300 283400 576700		576700		F01	01	.00 10397.91 5198.96

1 L i n e	2 Block No. Lot No. Qualification Account No.	3 Land Dimensions Building Description Additional Lots Acreage Prop. Class	4 Owner's Name Address City State Property Location Billing Code Zip Code	5 Land Improvement Total	6 Exemptions Cd. Amount	7 Net Taxable Value	8 Deduct. Cd.Quan.	9 Special Tax Codes	10 Num Units	12 DED AMT 2025 TAX 2026 1ST
1	47 36.03 00006890	7366 SQ FT 1.5SFG2 .1691	2 STANLEY, JOHN & REGINA 27 BLAKEY AVENUE MANASQUAN, NJ 27 BLAKEY AVE 08736 R-2 0010	303300 136500 439800		439800		F01	01	.00 7929.59 3964.80
2	47 36.04 00006900	7366 SQ FT 1SF .1691	2 31 BLAKEY AVENUE, LLC 648 WINDING RIVER ROAD BRICK, NJ 31 BLAKEY AVE 08724 R-2 0010	273000 158100 431100		431100		F01	01	.00 7772.74 3886.37
3	47 37.01 00006910	5840 SQ FT 2.5SFG1 .1341	2 STANLEY, WILLIAM & GORSKI, LISA MAR 180 BROAD ST MANASQUAN NJ 180 BROAD ST 08736 R-2 0010	237500 176700 414200		414200		F01	01	.00 7468.03 3734.02
4	47 37.04 00006920	50X100 1SF .1148	2 SCHWARZ, ARNO B JR & JEANNE L 7 BLAKEY AVE MANASQUAN, NJ 7 BLAKEY AVE 02885 087362802 R-2 0010	327800 126800 454600		454600		F01	01	.00 8196.44 4098.22
5	47 37.05 00006930	50X100 1SF .1148	2 JEFFRIES, CHERYL A 11 BLAKEY AVE MANASQUAN, NJ 11 BLAKEY AVE 00672 087362802 R-2 0010	293300 106500 399800		399800		F01	01	.00 7208.39 3604.20
6	47 39.01 00006940	5840 SQ FT 1SF .1341	2 RACINE, ISABEL & FLORES, FIDENCIO 176 BROAD ST MANASQUAN, NJ 176 BROAD ST 08736 R-2 0010	237500 137700 375200		375200		F01	01	.00 6764.86 3382.43
7	47 52.01 00006970	9.84 AC 1SB 50.05, 62.02 9.8400	15A BD OF ED-BOROUGH OF MANASQUAN 169 BROAD ST MANASQUAN, NJ 168 BROAD ST 087362893 R-2 0011	1198800 7611000 8809800		*EXEMPT*		F01	00	.00 .00 .00
8	47 59 00006980	50X150 1SFG1 .1722	2 MAHON, JOSEPH KELLY & SLOANE FOLEY 85 CURTIS PL MANASQUAN, NJ 85 CURTIS PL 08736 R-2 0010	303900 91000 394900		394900		F01	01	.00 7120.05 3560.03
9	47 60 00006990	50X150 1SFG1 .1722	2 STARBURST COMPASS, LLC 23 BLAKEY AVE MANASQUAN, NJ 81 CURTIS PL 08736 R-2 0010	303900 139800 443700		443700		F01	01	.00 7999.92 3999.96
10	47 64.01 00007000	5991 SQ FT 1SF .1375	2 SHIELDS, RICHARD J 80 CURTIS PL MANASQUAN, NJ 80 CURTIS PL 087362810 R-2 0011	267700 134400 402100		402100		F01	01	.00 7249.87 3624.94
11	47 64.02 00007010	5963 SQ FT 1SF .1369	2 WHITAKER, SPRING & DAVID 76 CURTIS PL MANASQUAN, NJ 76 CURTIS PL 087362810 R-2 0011	267600 111400 379000		379000		F01	01	.00 6833.37 3416.69
12	48 4.01 00007020	11300 SQ FT 2SFG2 5.01 .2594	2 BODNAR, GLENN D & MURPHY, SUZANNE M 123 10TH AVE SPRING LAKE, NJ 246 BROAD ST 00660 077621970 R-2 0010	275300 236000 511300		511300		F01	01	.00 9218.74 4609.37
13	48 4.03 00007030	10569 SQ FT 1.5SFG1 .2426	2 ASHLEY, JENNY & PAUL 234 BROAD ST MANASQUAN, NJ 234 BROAD ST 08736 R-2 0010	292100 213200 505300		505300		F01	01	.00 9110.56 4555.28
14	48 6.01 00007040	5994 SQ FT 1SF .1376	2 LAMPE, BRYAN R & JILL 105 SEA GIRT AVE MANASQUAN, NJ 105 SEA GIRT AVE 08736 R-2 0010	280000 104700 384700		384700		F01	01	.00 6936.15 3468.08

3662900

0

48

1872800

5535700

6.01

1 L i n e	2 Block No. Lot No. Qualification Account No.	3 Land Dimensions Building Description Additional Lots Acreage Prop. Class	4 Owner's Name Address City State Property Location Billing Code Zip Code	5 Land Improvement Total	6 Exemptions Cd. Amount	7 Net Taxable Value	8 Deduct. Cd.Quan.	9 Special Tax Codes	10 Num Units	12 DED AMT 2025 TAX 2026 1ST
1	48 7 00007050	9845 SQ FT 2SF .2260	2 CAMPI, MICHAEL A & NANCY P 55 WEST RD SHORT HILLS, NJ 109 SEA GIRT AVE 00660 070782251 R-2 0010	290700 225800 516500		516500		F01	01	.00 9312.50 4656.25
2	48 9 00007060	50X216.8 2SF2G .2489	2 HOMAN, DOUGLAS & JEAN 232 BROAD ST MANASQUAN, NJ 232 BROAD ST 00672 087362807 R-2 0010	292700 564700 857400		857400		F01	01	.00 15458.92 7729.46
3	48 11.01 00007070	15,472 SQ FT 2SF .0003	2 BITNER, ANNA E 228 BROAD ST MANASQUAN, NJ 228 BROAD ST 08736 R-2 0010	286800 312300 599100		599100		F01	01	.00 10801.78 5400.89
4	48 13.01 00007075	6,428 SQ FT 2SF .0001	2 RAGAN, KELLY J 224 BROAD ST MANASQUAN, NJ 224 BROAD ST 00660 087362807 R-2 9	267600 319400 587000		587000		F01	01	.00 10583.61 5291.81
5	48 15 00007080	50X216.8 2SF .2489	2 HUTH, THOMAS & MARY D 220 BROAD ST MANASQUAN, NJ 220 BROAD ST 00672 087362807 R-2 0010	292700 336900 629600		629600		F01	01	.00 11351.69 5675.85
6	48 17.01 00007090	10950 SQ FT 2SFG3 .2514	2 NOLAN, LLOYD & AMY 216 BROAD ST MANASQUAN, NJ 216 BROAD ST 08736 R-2 0010	292900 226900 519800		519800		F01	01	.00 9371.99 4686.00
7	48 19.01 00007100	9993 SQ FT 2SF .2294	2 O'NEILL, LAUREN M 214 BROAD ST MANASQUAN, NJ 214 BROAD ST 08736 R-2 0010	291000 349400 640400		640400		F01	01	.00 11546.41 5773.21
8	48 21 00007110	50X216.8 2SF2G .2489	2 WORTHINGTON, JONATHAN 210 BROAD ST MANASQUAN, NJ 210 BROAD ST 00660 087362807 R-2 0010	292700 165200 457900		457900		F01	01	.00 8255.94 4127.97
9	48 23 00007120	50X216.8 2SF .2489	2 QUIGLEY, MICHAEL & NANCY 206 BROAD ST MANASQUAN, NJ 206 BROAD ST 087362807 R-2 0010	292700 269800 562500		562500		F01	01	.00 10141.88 5070.94
10	48 25 00007030	50X216.8 1SF, 2SFG1 .2489	2 GEORGE, MICHAEL & ANNA 202-202-1/2 BROAD ST MANASQUAN, NJ 202-202-1/2 BROAD ST 08736 R-2 0010	292700 208300 501000		501000		F01	02	.00 9033.03 4516.52
11	48 27.01 00007140	50X216.8 2SF1G .2489	2 POSPISIL, WILLIAM D & JANET L 198 BROAD ST MANASQUAN, NJ 198 BROAD ST 087362851 R-2 0010	303200 372900 676100		676100	V 1 02	F01	01	250.00 11940.09 5970.05
12	48 29.01 00007150	50X115 1SF .1320	2 POSPISIL, WILLIAM D & JANET L 198 BROAD ST MANASQUAN, NJ 194 BROAD ST 087362851 R-2 0010	278600 136800 415400		415400		F01	01	.00 7489.66 3744.83
13	48 31.01 00007160	50X150 2.5SFG1 .1722	2 VARIO, FRANK & NANCY 190 BROAD ST MANASQUAN, NJ 190 BROAD ST 087362851 R-2 0010	286000 337300 623300		623300		F01	01	.00 11238.10 5619.05
14	48 31.02 00007170	66.8X100 2SF .1534	2 SACCO, FRANK K & SUSAN 10 BLAKEY AVE MANASQUAN, NJ 10 BLAKEY AVE 00660 08736 R-2 0010	325000 461800 786800		786800		F01	01	.00 14139.13 7069.57

V01 250

4085300

0

48

4287500

8372800

31.02

1 L i n e	2 Block No. Lot No. Qualification Account No.	3 Land Dimensions Building Description Additional Lots Acreage Prop. Class	4 Owner's Name Address City State Property Location Billing Code Zip Code	5 Land Improvement Total	6 Exemptions Cd. Amount	7 Net Taxable Value	8 Deduct. Cd.Quan.	9 Special Tax Codes	10 Num Units	12 DED AMT 2025 TAX 2026 1ST
1	48 33.01 00007180	50X150 2SF2G .1722	2 WARREN, COLIN T & THERESA M 6 BLAKEY AVE MANASQUAN, NJ 6 BLAKEY AVE 00660 087362803 R-2 0010	286000 169600 455600		455600		F01	01	.00 8214.47 4107.24
2	49 1 00007190	50X150 2SF .1722	2 POSPISIL, WILLIAM & JANET 198 BROAD STREET MANASQUAN, NJ 101 CURTIS PL 08736 R-2 0010	357500 226200 583700		583700		F01	01	.00 10524.12 5262.06
3	49 2 00007200	50X150 1SFG2 .1722	2 BOSKO, JOHN & TAYLOR, DON 103 CURTIS PL MANASQUAN, NJ 103 CURTIS PL 087362811 R-2 0010	357500 167000 524500		524500		F01	01	.00 9456.74 4728.37
4	49 3 00007210	50X150 2SF1G .1722	2 KURISCAK, JOHN & KINDLE 105 CURTIS PL MANASQUAN, NJ 105 CURTIS PL 08736 R-2 0010	357500 124600 482100		482100		F01	01	.00 8692.27 4346.14
5	49 4 00007220	50X150 1SFG2 .1722	2 READ, LAWRENCE G & CHRISTINE 113 CURTIS PL MANASQUAN, NJ 113 CURTIS PL 087362811 R-2 0010	357500 184000 541500		541500	V 1 02	F01	01	250.00 9513.25 4756.63
6	49 5 00007230	50X150 1SFG2 .1722	2 MCCARTHY, KERRY P 117 CURTIS PL MANASQUAN, NJ 117 CURTIS PL 08736 R-2 0010	357500 121700 479200		479200		F01	01	.00 8639.98 4319.99
7	49 6 00007240	50X150 1SF, 1SF .1722	2 TOYE, STEPHEN & BONNA 121-121-1/2 CURTIS PL MANASQUAN, NJ 121-121-1/2 CURTIS PL 08736 R-2 0010	357500 113400 470900		470900		F01	02	.00 8490.33 4245.17
8	49 7 00007250	50X150 1SF, 1SF .1722	2 DENNIN, BART E & PATRICIA M 413 BROWN ST BRIELLE, NJ 125-125-1/2 CURTIS PL 00660 087301715 R-2 0010	357500 152500 510000		510000		F01	02	.00 9195.30 4597.65
9	49 8 00007260	50X150 1SFG1 .1722	2 BASS, CHARLES & JOANNE 129 CURTIS PL MANASQUAN, NJ 129 CURTIS PL 087362811 R-2 0010	357500 205900 563400		563400		F01	01	.00 10158.10 5079.05
10	49 9 00007270	50X150 2SF .1722	2 MULVANEY, CRAIG R & TARA G 133 CURTIS PL MANASQUAN, NJ 133 CURTIS PL 00660 087362811 R-2 0010	357500 208300 565800		565800		F01	01	.00 10201.37 5100.69
11	49 10 00007280	50X150 1SFG2 .1722	2 SCHWIER, PHILIP C M JR 137 CURTIS PL MANASQUAN, NJ 137 CURTIS PL 02885 087362811 R-2 0010	357500 272500 630000		630000		F01	01	.00 11358.90 5679.45
12	49 11 00007290	50X150 2SF1G .1722	2 ALLEN, DAMIAN S & LAUREN 606 PHILADELPHIA AVENUE SEA GIRT, NJ 141 CURTIS PL 08750 R-2 0010	357500 360000 717500		717500		F01	01	.00 12936.53 6468.27
13	49 12 00007300	50X150 1SF .1722	2 MORAN, KYMBERLY 145 CURTIS PL MANASQUAN, NJ 145 CURTIS PL 08736 R-2 0010	357500 110100 467600		467600		F01	01	.00 8430.83 4215.42
14	49 13.01 00007310	40X150 2SFG1 .1377	2 SULLIVAN, BARRY & TRACY 149 CURTIS PL MANASQUAN, NJ 149 CURTIS PL 00672 087362811 R-2 0010	350000 132000 482000		482000		F01	01	.00 8690.46 4345.23

V01 250

4926000

0

49

2547800

7473800

13.01

1 L i n e	2 Block No. Lot No. Qualification Account No.	3 Land Dimensions Building Description Additional Lots Acreage Prop. Class	4 Owner's Name Address City State Property Location Billing Code Zip Code	5 Land Improvement Total	6 Exemptions Cd. Amount	7 Net Taxable Value	8 Deduct. Cd.Quan.	9 Special Tax Codes	10 Num Units	12 DED AMT 2025 TAX 2026 1ST
1	49 13.03 00007320	7030 SQ FT 2SF .1614	2 ROBINSON, BRUCE & SHARON 153 CURTIS PL MANASQUAN, NJ 153 CURTIS PL 087362811 R-2 0010	355200 172300 527500		527500		F01	01	.00 9510.83 4755.42
2	49 14.01 00007330	7450 SQ FT 2SFG2 14.02 .1710	2 GETTENS, SHAN CLAIR & GUY 111 SEA GIRT AVE MANASQUAN, NJ 111 SEA GIRT AVE 08736 R-2 0010	285800 259900 545700		545700		F01	01	.00 9838.98 4919.49
3	49 14.06 00007340	5209.61 SQ FT 2SFG1 .1196	2 BARROW, STEPHEN W & MARY LYNN 157 CURTIS PL MANASQUAN, NJ 157 CURTIS PL 087362811 R-2 0010	346100 377700 723800		723800		F01	01	.00 13050.11 6525.06
4	49 14.07 00007350	5116.38 SF .1175	2 INFANTI, DANIEL & JOETTE 165 CURTIS PL MANASQUAN, NJ 165 CURTIS PL 02640 08736 R-2 0010	276500 328800 605300		605300		F01	01	.00 10913.56 5456.78
5	49 14.08 00007360	5006.24 SF 2.5SFG1 .1149	2 PRYMA, JOHN I & HELEN 161 CURTIS PL MANASQUAN NJ 161 CURTIS PL 08736	345000 385700 730700		730700		F01	01	.00 13174.53 6587.27
6	50 15 00007370	46X96.32 1SFG2 16 .1017	2 WADE, RYAN & LAUREN 100 BLAKEY AVENUE MANASQUAN, NJ 100 BLAKEY AVE 00660 08736 R-2 0010	290000 40000 330000		330000		F01	01	.00 5949.90 2974.95
7	50 17 00007380	46X96.80 1SFG1 .1022	2 CLEARY, DOUGLAS C & BATTS, JENNIFER 106 CURTIS PL MANASQUAN, NJ 106 CURTIS PL 00660 087362812 R-2 0010	295700 65400 361100		361100		F01	01	.00 6510.64 3255.32
8	50 18 00007390	46X97.12 1SF .1026	2 GARCIA, VIRGINIA M 110 CURTIS PL MANASQUAN, NJ 110 CURTIS PL 08736 R-2 0010	296200 102000 398200		398200		F01	01	.00 7179.55 3589.78
9	50 19 00007400	46X97.445 1SF .1029	2 SCHAAF, MARY JANE 114 CURTIS PL MANASQUAN, NJ 114 CURTIS PL 087362812 R-2 0010	296500 78400 374900		374900	W 1 01	F01	01	250.00 6509.45 3254.73
10	50 20 00007410	46X97.72 1SF .1032	2 VENINO, MARK L 118 CURTIS PL MANASQUAN, NJ 118 CURTIS PL 087362812 R-2 0010	296900 55500 352400		352400		F01	01	.00 6353.77 3176.89
11	50 21 00007420	46X98.03 1SF .1035	2 KEITH, GAIL C 120 CURTIS PL MANASQUAN, NJ 120 CURTIS PL 00660 087362812 R-2 0010	297200 152300 449500		449500		F01	01	.00 8104.49 4052.25
12	50 22 00007430	46X98.40 2SFG1 .1039	2 MAINERO, STEVEN & NORRIS, ASHLEY 124 CURTIS PL MANASQUAN, NJ 124 CURTIS PL 08736 R-2 0010	297700 345600 643300		643300		F01	01	.00 11598.70 5799.35
13	50 23 00007440	46X98.62 2SF .1041	2 FIORE, JONI 250 E 39TH ST APT #12 B NEW YORK, NY 128 CURTIS PL 00660 100162178 R-2 0010	297900 162000 459900		459900		F01	01	.00 8292.00 4146.00
14	50 24 00007450	46X98.97 2SF .1045	2 LLOYD, TAMMI A & MATTHEWS, DAVID C 134 CURTIS PL MANASQUAN, NJ 134 CURTIS PL 00660 087362812 R-2 0010	298400 346600 645000		645000		F01	01	.00 11629.35 5814.68

W01 250

4275100

0

50

2872200

7147300

24

1 L i n e	2 Block No. Lot No. Qualification Account No.	3 Land Dimensions Building Description Additional Lots Acreage Prop. Class	4 Owner's Name Address City State Property Location Billing Code Zip Code	5 Land Improvement Total	6 Exemptions Cd. Amount	7 Net Taxable Value	8 Deduct. Cd.Quan.	9 Special Tax Codes	10 Num Units	12 DED AMT 2025 TAX 2026 1ST
1	50 25 00007460	46X99.37 2SF-COLONIAL .1049	2 CASALE, ANTONIO 140 CURTIS PL MANASQUAN, NJ 140 CURTIS PL 08736 R-2 0010	298900 487400 786300		786300		F01	01	.00 14176.99 7088.50
2	50 26 00007470	46X99.69 2SFG2 .1053	2 HALE, JEFFREY & AUDREY 233 HAZEL AVE WESTFIELD, NJ 146 CURTIS PL 070904144 R-2 0010	299300 154300 453600		453600		F01	01	.00 8178.41 4089.21
3	50 27 00007480	46X100.01 1SF .1056	2 QUIGLEY, THOMAS WILLIAM & EILEEN MA 150 CURTIS PL MANASQUAN, NJ 150 CURTIS PL 08736 R-2 0010	299700 253700 553400		553400		F01	01	.00 9977.80 4988.90
4	50 28.01 00007490	8970.04 SF 2SFG1 .2059	2 PAPAGNI, DANIEL L & MELINDA L 3422 GLEN OAKS LN WALL TWP, NJ 154 CURTIS PL 07719 R-2 0010	325100 225200 550300		550300		F01	01	.00 9921.91 4960.96
5	50 29.02 00007500	9342.91 SF 2.5SF .2145	2 SCHULTZEL, THOMAS & MEGHAN 158 CURTIS PL MANASQUAN, NJ 158 CURTIS PL 08736 R-2 0010	362100 335300 697400		697400		F01	01	.00 12574.12 6287.06
6	50 30 00007510	7825 SQ FT 2SFG2 .1796	2 STAFFORD, WALTER T & EMMA C 117 SEA GIRT AVE MANASQUAN, NJ 117 SEA GIRT AVE 00660 087362828 R-2 0010	286700 194400 481100		481100	V 1 02	F01	01	250.00 8424.24 4212.12
7	50 31.01 00007520	7611 SQ FT 2SF2G .1747	2 COVERT, RICHARD J 125 SEA GIRT AVE MANASQUAN, NJ 125 SEA GIRT AVE 08736 R-2 0010	286200 169400 455600		455600		F01	01	.00 8214.47 4107.24
8	51 1.01 00007530	7061 SQ FT 2S .1621	4A 129 SEA GIRT AVENUE, LLC 129 SEA GIRT AVENUE MANASQUAN, NJ 129 SEA GIRT AVE 08736 B-3 0010	392000 71800 463800		463800		F01	00	.00 8362.31 4181.16
9	51 1.02 00007540	5169 SQ FT 1.5SF .1187	2 WOOLFENDEN, MICHAEL A & JILL E 139 SEA GIRT AVE MANASQUAN, NJ 139 SEA GIRT AVE 08736 B-3 0010	158400 185700 344100		344100		F01	02	.00 6204.13 3102.07
10	51 1.03 00007550	2768 SQ FT 1SF .0635	2 139-2 SEA GIRT AVENUE, LLC 129 SEA GIRT AVENUE MANASQUAN, NJ 139-1/2 SEA GIRT AVE 08736 B-3 0010	129600 47100 176700		176700		F01	01	.00 3185.91 1592.96
11	51 2.05 00007560	16730 SQ FT 1SCB .3841	4A 261 PARKER AVE, LLC C/O DELUCIA, J 261 PARKER AVE MANASQUAN, NJ 261 PARKER AVE 087362806 B-3 0010	476000 134900 610900		610900		F01	00	.00 11014.53 5507.27
12	51 8.03 00007570	23278 SQ FT 3SF .5344	4A 245 PARKER AVE, LLC 23 RYJAC COURT BRICK, NJ 245 PARKER AVE 08724 B-3 0010	580000 1806800 2386800		2386800		F01	00	.00 43034.00 21517.00
13	51 11.04 00007580	110 X 220 1SCB/F .5556	4A SGMRE, LLC 235 PARKER AVE MANASQUAN, NJ 235 PARKER AVE 087362806 B-3 0010	968000 151400 1119400		1119400		F01	00	.00 20182.78 10091.39
14	51 13.04 00007590	90 X 220 2SF .4545	4A A-FIVE PARTNERS, LLC C/O AHERN'S 231 PARKER AVE MANASQUAN, NJ 231 PARKER AVE 087362806 B-3 0010	594000 101000 695000		695000		F01	00	.00 12530.85 6265.43

1 L i n e	2 Block No. Lot No. Qualification Account No.	3 Land Dimensions Building Description Additional Lots Acreage Prop. Class	4 Owner's Name Address City State Property Location Billing Code Zip Code	5 Land Improvement Total	6 Exemptions Cd. Amount	7 Net Taxable Value	8 Deduct. Cd.Quan.	9 Special Tax Codes	10 Num Units	12 DED AMT 2025 TAX 2026 1ST
1	51 15.03 00007600	50X220 1SCB, 2SF .2525	4A Z & V REALTY C/O KORN, VILI 262 HIGHWOOD DR MOUNTAINSIDE, NJ 221-221-1/2 PARKER AVE 070921304 B-3 0010	440000 49100 489100		489100		F01	00	.00 8818.48 4409.24
2	51 16.03 00007610	11000 SQ FT 2SF .2525	2 PARKER 71, LLC 6 KRUMB STREET SAYREVILLE, NJ 217 PARKER AVE 08872 B-3 0010	198000 523400 721400		721400		F01	03	.00 13006.84 6503.42
3	51 17.01 00007620	8000 SQ FT 1SCB .1837	4A MORAN, FRANCIS J & MARIE E 213 PARKER AVE MANASQUAN, NJ 213 PARKER AVE 087362899 B-3 0010	408000 125800 533800		533800		F01	00	.00 9624.41 4812.21
4	51 18.03 00007630	16000 SF 1SCB .3673	4A MORAN, FRANCIS J & MARIE E 213 PARKER AVE MANASQUAN, NJ 209 PARKER AVE 087362899 B-3 0010	408000 56800 464800		464800		F01	00	.00 8380.34 4190.17
5	51 20.03 00007640	35664 SQ FT 2SB .8187	4C MANASQUAN VILLAGE APARTMENTS, LLC 1481 OAK TREE RD ISELIN, NJ 197 PARKER AVE 088301625 R-M 0010	1160000 1340000 2500000		2500000		F01	00	.00 45075.00 22537.50
6	52 5.01 00007650	4048 SQ FT 1SF .0929	4A ALTERNATIVE APPROACHES, LLC 623 BEACON BLVD SEA GIRT, NJ 260 PARKER AVE 08750 B-3 0010	184000 96700 280700		280700		F01	00	.00 5061.03 2530.52
7	52 5.03 00007660	12819 SQ FT 2SF, 2SF .2943	4A ALTERNATIVE APPROACHES, LLC 623 BEACON BLVD SEA GIRT, NJ 252-254-256 PARKER AVE 08750 B-3 10	357800 162200 520000		520000		F01	01	.00 9375.60 4687.80
8	52 6.01 00007670	25707 SQ FT 1SCB .5902	4A ATLANTIC RES GRP, LLC C/O EDGAR'S 153 SEA GIRT AVE MANASQUAN, NJ 153 SEA GIRT AVE 00660 087362829 B-3 0010	1111500 159200 1270700		1270700		F01	00	.00 22910.73 11455.37
9	52 33.01 00007680	27433 SQ FT 1SB .6298	4A LUKOIL NORTH AMERICA, LLC 302 HARPER DR STE 303 MOORESTOWN, NJ 218 PARKER AVE 080574701 I 0010	475000 150000 625000		625000		F01	00	.00 11268.75 5634.38
10	52 38.01 00007690	1.87 AC 1SCB 44.01 1.8700	4A DUNPHEY-SMITH COMPANY 30 PROGRESS ST UNION, NJ 224 PARKER AVE 070838123 I 0010	1434800 56100 1490900		1490900		F01	00	.00 26880.93 13440.47
11	52 46.01 00007710	25454 SQ FT 1SCB/B .5843	4A PISANI, ERNEST 5307 BELMONT CT TOMS RIVER, NJ 228 PARKER AVE 087551920 I 0010	442800 216600 659400		659400		F01	00	.00 11888.98 5944.49
12	52 48.01 00007720	14422 SQ FT 1SCB .3311	4A LAIRD FAMILY LIMITED PARTNERSHIP 1600 OSBORNE PL MANASQUAN, NJ 232 PARKER AVE 08736 B-3 0010	284000 136400 420400		420400		F01	00	.00 7579.81 3789.91
13	52 50.01 00007730	32877 SQ FT 1SB .7548	4A PARKER 240, LLC 240 PARKER AVE MANASQUAN, NJ 240 PARKER AVE 08736 B-3 0010	660000 463000 1123000		1123000		F01	00	.00 20247.69 10123.85
14	52 52.01 00007740	19781 SQ FT 1SCB .4541	4A JANKEE GROCERY, INC 7 MOHINGSON CT HOLMDEL, NJ 248 PARKER AVE 077331664 B-3 0010	436000 397800 833800		833800		F01	00	.00 15033.41 7516.71

7999900

0

52

3933100

11933000

52.01

1 L i n e	2 Block No. Lot No. Qualification Account No.	3 Land Dimensions Building Description Additional Lots Acreage Prop. Class	4 Owner's Name Address City State Property Location Billing Code Zip Code	5 Land Improvement Total	6 Exemptions Cd. Amount	7 Net Taxable Value	8 Deduct. Cd.Quan.	9 Special Tax Codes	10 Num Units	12 DED AMT 2025 TAX 2026 1ST
1	53 1 00007750	0.823 AC .8230	5A NJ TRANSIT 1 PENN PLAZA E NEWARK, NJ RAILROAD 071052299 B-3 0010	229300 0 229300		EXEMPT RR		F01		.00 .00 .00
2	54 1 00007760	20140 SQ FT 2SCB .4624	4A SPRINT COMM CO LP, C/O PROP TAX DPT PO BOX 85022 BELLEVUE, WA 50 CAMP DR 980158522 B-3 0010	1335000 2011200 3346200		3346200		F01	00	.00 60331.99 30166.00
3	54 2 00007770	0.881 AC .8810	5B NJ TRANSIT 1 PENN PLAZA E NEWARK, NJ RAILROAD 071052299 I 0010	239400 0 239400		RR STATE ASSESSED		F01		.00 .00 .00
4	54 2.01 00007780	2.281 AC 2.2810	15C NJ STATE POLICE PO BOX 7068 WEST TRENTON, NJ 100-200 CAMP DR 086280068 I 0010	1744200 0 1744200		*EXEMPT*		F01	00	.00 .00 .00
5	54 2.01 00007790	1SCB .0000	15F NJ DEPT OF MILITARY & VET AFFAIRS 101 EGGERT CROSSING RD LAWRENCEVILLE, NJ 100 CAMP DR 086482805 I	0 1372800 1372800		*EXEMPT*		F01	00	.00 .00 .00
6	54 2.01 T01 00007800	1SM .0000	4B MFS CABLECO C/O VERIZON COMMUNICATI 899 HEATHROW PARK LN LAKE MARY, FL 200 CAMP DR 32746 I	0 1558500 1558500		1558500		F01	00	.00 28099.76 14049.88
7	55 1 00007810	1.5 AC 1.5000	5A NJ TRANSIT 1 PENN PLAZA E NEWARK, NJ RAILROAD 071052299 I 0010	347100 0 347100		EXEMPT RR		F01		.00 .00 .00
8	56 38 00007820	COMMON ELEMENT .0000	15F STORAGE DEPOT ASS'N C/O SCHWIER, H 600 WASHINGTON BLVD SEA GIRT, NJ 200 PARKER AVE 087502993 I 9.01	0 0 0		*EXEMPT*		F01	00	.00 .00 .00
9	56 38 C0001 00007830	0.034357 AC 1SCB .0343	4A SANTOS BROS PAINTING, LLC 903 BROOKSIDE DR TOMS RIVER, NJ 200 PARKER AVE UNIT 1 08753 I 1001	27000 50600 77600		77600		F01	00	.00 1399.13 699.57
10	56 38 C0002 00007840	0.034357 AC 1SCB .0343	4A BLANK, GARY A & CATHERINE PO BOX 455 ALLENWOOD NJ 200 PARKER AVE UNIT 2 08720 I 1001	21600 56000 77600		77600		F01	00	.00 1399.13 699.57
11	56 38 C0003 00007850	0.034357 AC 1SCB .0343	4A BELLO, MARY JANE 1989 CAMPBELL RD WALL, NJ 200 PARKER AVE UNIT 3 077199545 I 1001	27000 50600 77600		77600		F01	00	.00 1399.13 699.57
12	56 38 C0004 00007860	0.034357 AC 1SCB .0343	4A ZILIOLOI, TARA R & PALLITTO, JENNIFE 705 CRESCENT PLACE SEA GIRT, NJ 200 PARKER AVE UNIT 4 08750 I 1001	27000 50600 77600		77600		F01	00	.00 1399.13 699.57
13	56 38 C0005 00007870	0.0229 AC 1SCB .0229	4A BELLO, MARY JANE 1989 CAMPBELL RD WALL, NJ 200 PARKER AVE UNIT 5 077199530 I 1001	20300 44400 64700		64700		F01	00	.00 1166.55 583.28
14	56 38 C0006 00007880	0.0229 AC 1SCB .0229	4A THOMPSON, DIANE C 632 THIELE RD BRICK NJ 200 PARKER AVE UNIT 6 08724 I 1001	16200 42000 58200		58200		F01	00	.00 1049.35 524.68

1474100

0

56

3863900

5338000

38

1 Line	2 Block No. Lot No. Qualification Account No.	3 Land Dimensions Building Description Additional Lots Acreage Prop. Class	4 Owner's Name Address City State Property Location Billing Code Zip Code	5 Land Improvement Total	6 Exemptions Cd. Amount	7 Net Taxable Value	8 Deduct. Cd.Quan.	9 Special Tax Codes	10 Num Units	12 DED AMT 2025 TAX 2026 1ST
1	56 38 C0007 00007890	0.0229 AC 1SCB .0229	4A BWB REALTY, LLC 5 HICKORY CT, UNIT A BRIELLE NJ 08730 200 PARKER AVE UNIT 7 I 1001	20300 44400 64700		64700		F01	00	.00 1166.55 583.28
2	56 38 C0008 00007900	0.034357 AC 1SCB .0343	4A HYDE, RICHARD S & ROBERT R III PO BOX 483 LAKE COMO, NJ 077190483 200 PARKER AVE UNIT 8 I 1001	40500 56500 97000		97000		F01	00	.00 1748.91 874.46
3	56 38 C0009 00007910	0.02147 AC 1SCB .0214	4A ZILLIOLI, TARA R & PALLITTO, JENNIFE 705 CRESCENT PLACE SEA GIRT, NJ 08750 200 PARKER AVE UNIT 9 I 1001	18700 29800 48500		48500		F01	00	.00 874.46 437.23
4	56 38 C0010 00079200	0.02147 AC 1SCB .0214	4A HERBERT, JOHN W JR & SANDRA L 24 TRENTON AVE MANASQUAN, NJ 087362924 200 PARKER AVE UNIT 10 I 1001	18700 29800 48500		48500		F01	00	.00 874.46 437.23
5	56 38 C0011 00007930	0.02147 AC 1SCB .0214	4A SCIMECA, GARY & LAUREN L 128 A MAIN ST MANASQUAN, NJ 087363558 200 PARKER AVE UNIT 11 I 1001	18700 29800 48500		48500		F01	00	.00 874.46 437.23
6	56 38 C0012 00007940	0.01717 AC 1SCB .0171	4A SCIMECA, GARY & LAUREN L 128 MAIN ST MANASQUAN, NJ 087363558 200 PARKER AVE UNIT 12 I 1001	17300 21500 38800		38800		F01	00	.00 699.56 349.78
7	56 38 C0013 00007950	0.01717 AC 1SCB .0171	4A BWB REALTY, LLC 5 HICKORY CT, UNIT A BRIELLE, NJ 08730 200 PARKER AVE UNIT 13 I 1001	17300 21500 38800		38800		F01	00	.00 699.56 349.78
8	56 38 C0014 00007960	0.01717 AC 1SCB .0171	4A THOMPSON, DIANE C 632 THIELE RD BRICK NJ 08724 200 PARKER AVE UNIT 14 I 1001	21600 36600 58200		58200		F01	00	.00 1049.35 524.68
9	56 38 C0015 00007970	0.01717 AC 1SCB .0171	4A THOMPSON, DIANE C 632 THIELE RD BRICK NJ 08724 200 PARKER AVE UNIT 15 I 1001	21600 36600 58200		58200		F01	00	.00 1049.35 524.68
10	56 38 C0016 00007980	0.02147 AC 1SCB .0214	4A STERLING CAIN, LLC C/O SCHWIER 555 SEA GIRT AVE SEA GIRT, NJ 087502901 200 PARKER AVE UNIT 16 I 1001	21600 36600 58200		58200		F01	00	.00 1049.35 524.68
11	56 38 C0017 00007990	0.02147 AC 1SCB .0214	4A STERLING CAIN, LLC 555 SEA GIRT AVENUE SEA GIRT, NJ 08750 200 PARKER AVE UNIT 17 I 1001	21600 36600 58200		58200		F01	00	.00 1049.35 524.68
12	56 38 C0018 00008000	0.04580 AC 1SCB .0458	4A HUBER EDUCATIONAL TRUST C/O CALHOUN 200 MEADOWLARK CT MARCO ISLAND, FL 341453820 200 PARKER AVE UNIT 18 I 1001	30600 46500 77100		77100		F01	00	.00 1390.12 695.06
13	56 38 C0019 00008010	0.04580 AC 1SCB .0458	4A TAWGIN, JOHN SHAWN 129 SEA GIRT AVE MANASQUAN, NJ 087362828 200 PARKER AVE UNIT 19 I 1001	30600 46500 77100		77100		F01	00	.00 1390.12 695.06
14	56 38 C0020 00008020	0.04001 AC 1SCB .0400	4A 208 PROPERTIES, LLC 208 E MAIN STREET MANASQUAN, NJ 08736 200 PARKER AVE UNIT 20 I 1001	30600 46500 77100		77100		F01	00	.00 1390.12 695.06

329700

0

56

519200

848900

38

1 L i n e	2 Block No. Lot No. Qualification Account No.	3 Land Dimensions Building Description Additional Lots Acreage Prop. Class	4 Owner's Name Address City State Property Location Billing Code Zip Code	5 Land Improvement Total	6 Exemptions Cd. Amount	7 Net Taxable Value	8 Deduct. Cd.Quan.	9 Special Tax Codes	10 Num Units	12 DED AMT 2025 TAX 2026 1ST
1	56 38 C0021 00008030	0.04001 AC 1SCB .0400	4A SCHWIER, PHILLIP 615 BALTIMORE BLVD SEA GIRT, NJ 200 PARKER AVE UNIT 21 08750 I 1001	34200 69300 103500		103500		F01	00	.00 1866.11 933.06
2	56 38 C0022 00008040	0.04001 AC 1SCB .0400	4A THOMPSON, JAMES L & DIANE C 632 THIELE RD BRICK NJ 200 PARKER AVE UNIT 22 08724 I 1001	30600 46500 77100		77100		F01	00	.00 1390.12 695.06
3	56 38 C0023 00008050	0.04580 AC 1SCB .0458	4A WERTZ, JAN 420 PASSAIC AVE SPRING LAKE, NJ 200 PARKER AVE UNIT 23 077621323 I 1001	34200 69300 103500		103500		F01	00	.00 1866.11 933.06
4	56 38 C0024 00008060	0.04580 AC 1SCB .0458	4A THORN, RAYMOND A PO BOX 252 SEA GIRT, NJ 200 PARKER AVE UNIT 24 087500252 I 1001	30600 46500 77100		77100		F01	00	.00 1390.12 695.06
5	56 38 C0025 00008070	0.04580 AC 1SCB .0458	4A DISTINCTIVE PROPERTY III, LLC 739 MILLBROOK ROAD BRICK, NJ 200 PARKER AVE UNIT 25 08724 I 1001	34200 69300 103500		103500		F01	00	.00 1866.11 933.06
6	56 38 C0026 00008080	0.04001 AC 1SCB .0400	4A ZILIOLI, TARA R & PALLITTO, JENNIFE 705 CRESCENT PLACE SEA GIRT, NJ 200 PARKER AVE UNIT 26 08750 I 1001	30600 45500 76100		76100		F01	00	.00 1372.09 686.05
7	56 38 C0027 00008090	0.04001 AC 1SCB .0400	4A SCHWIER, PHILLIP C & HENRY S 555 SEA GIRT AVE SEA GIRT, NJ 200 PARKER AVE UNIT 27 087502993 I 1001	30600 46500 77100		77100		F01	00	.00 1390.12 695.06
8	56 38 C0028 00008100	0.04001 AC 1SCB .0400	4A SCHWIER, PHILIP C & KAREN F 615 BALTIMORE BLVD SEA GIRT, NJ 200 PARKER AVE UNIT 28 08750 I	30600 46500 77100		77100		F01	00	.00 1390.12 695.06
9	56 38 C0029 00008110	0.04580 AC 1SCB .0458	4A LIPPERT, DIANE B 210 BALTIMORE BLVD SEA GIRT, NJ 200 PARKER AVE UNIT 29 087502707 I 1001	34200 69300 103500		103500		F01	00	.00 1866.11 933.06
10	56 38 C0030 00008120	0.04580 AC 1SCB .0458	4A ROBERTS, JOHN C & CHERYL A 1611 BEAVER DAM RD PT PLEASANT, NJ 200 PARKER AVE UNIT 30 087425106 I 1001	30600 46500 77100		77100		F01	00	.00 1390.12 695.06
11	56 38 C0031 00008130	0.02290 AC 1SCB .0229	4A BASILE, JOHN 739 MILLBROOK RD BRICK, NJ 200 PARKER AVE UNIT 31 087241024 I 1001	21400 43300 64700		64700		F01	00	.00 1166.55 583.28
12	56 38 C0032 00008140	0.02290 AC 1SCB .0229	4A SCHWIER, PHILLIP 615 BALTIMORE BLVD SEA GIRT, NJ 200 PARKER AVE UNIT 32 087502506 I 1001	21400 43300 64700		64700		F01	00	.00 1166.55 583.28
13	56 38 C0033 00008150	0.02863 AC 1SCB .0286	4A B W B REALTY LLC 5 HICKORY CT, UNIT A BRIELLE, NJ 200 PARKER AVE UNIT 33 08730 I 1001	21400 43300 64700		64700		F01	00	.00 1166.55 583.28
14	56 38 C0034 00008160	0.02863 AC 1SCB .0286	4A BERMINGHAM, DEBRA 1104 NEW YORK AVENUE MANASQUAN, NJ 200 PARKER AVE UNIT 34 08736 I 1001	21400 43300 64700		64700		F01	00	.00 1166.55 583.28

406000

0

56

728400

1134400

38

1 L i n e	2 Block No. Lot No. Qualification Account No.	3 Land Dimensions Building Description Additional Lots Acreage Prop. Class	4 Owner's Name Address City State Property Location Billing Code Zip Code	5 Land Improvement Total	6 Exemptions Cd. Amount	7 Net Taxable Value	8 Deduct. Cd.Quan.	9 Special Tax Codes	10 Num Units	12 DED AMT 2025 TAX 2026 1ST
1	56 38 C0035 00008170	0.02290 AC 1SCB .0229	4A BERMINGHAM, DEBRA 1104 NEW YORK AVENUE MANASQUAN, NJ 200 PARKER AVE UNIT 35 08736 I 1001	19100 45600 64700		64700		F01	00	.00 1166.55 583.28
2	56 38 C0036 00008180	0.02290 AC 1SCB .0229	4A PETTIT, RICHARD R & LINDA J 69 ALLEN AVE MANASQUAN, NJ 200 PARKER AVE UNIT 36 087363425 I 1001	19100 45600 64700		64700		F01	00	.00 1166.55 583.28
3	56 38 C0037 00008190	0.02290 AC 1SCB .0229	4A HARRIS, JOHN & HARRIS, CLARENCE 94 DOCK AVE WARETOWN, NJ 200 PARKER AVE UNIT 37 087581628 I 1001	19100 45600 64700		64700		F01	00	.00 1166.55 583.28
4	56 38 B01	BILLBOARD .0000	4A STORAGE DEPOT C/O OUTFRONT MEDIA 185 RT 46 W ATTN TAX DEPT FAIRFIELD NJ 200 PARKER AVE 07004 I 9.01	0 30800 30800		30800		F01	00	.00 555.32 277.66
5	57 1 00008200	7945 SQ FT 1SCB .1824	4A 14 STOCKTON LAKE BOULEVARD, LLC 14 STOCKTON LAKE BLVD MANASQUAN NJ 14 STOCKTON LAKE BLVD 08736 B-3 0011	185600 714800 900400		900400		F01	00	.00 16234.21 8117.11
6	57 2.01 00008210	20215 SQ FT 1SCB .4641	4A W.S.C., LLC 801 HARTLE STREET SAYREVILLE, NJ 6 STOCKTON LAKE BLVD 08872 B-3 0011	348000 377400 725400		725400		F01	00	.00 47494.62 23747.31
7	58 1.04 00008220	2280 SF .0523	15C BOROUGH OF MANASQUAN 201 E MAIN ST MANASQUAN, NJ 93 PEARCE AVE RGHT OF WAY 087363004 B-3 0011	195900 0 195900		*EXEMPT*		F01	00	.00 .00 .00
8	58 1.05 00008230	.30 AC 2SF .3000	2 JENSEN, JOHN & ROSARIO 89 PEARCE AVE MANASQUAN, NJ 89 PEARCE AVE 087363033 R-2 0011	371400 304400 675800		675800	V 1 02	F01	01	250.00 11934.67 5967.34
9	58 1.06 00008240	13,031.90 SF 12SFG1 .0003	2 MCCARREN, PATRICK G & SUZANNE 85 PEARCE AVE MANASQUAN, NJ 85 PEARCE AVE 00660 087363033 R-2 0011	371300 280500 651800		651800		F01	01	.00 11751.95 5875.98
10	58.01 2 00008250	3180 SF .0730	15C BOROUGH OF MANASQUAN 201 E MAIN ST MANASQUAN, NJ 151 PARKER AVE 087363004 B-3 0011	34700 0 34700		*EXEMPT*		F01	00	.00 .00 .00
11	58.02 1.01 00008270	0.21 AC 1S .2100	4B TRW PROPERTIES, LLC C/O WHITE 4225 SE CENTERBOARD LN STUART, FL 129 PARKER AVE 34997 B-3 0011	506800 36700 543500		543500		F01	00	.00 9799.31 4899.66
12	58.02 1.02 00008260	0.08 AC .0800	15C BOROUGH OF MANASQUAN 201 EAST MAIN STREET MANASQUAN, NJ 145 PARKER AVE 08736 B-3 0011	80000 0 80000		*EXEMPT*		F01	00	.00 .00 .00
13	59 1.01 00008280	6391 SQ FT EAGLE PARK .1467	15C BOROUGH OF MANASQUAN 201 E MAIN ST MANASQUAN, NJ 2 WOODLAND AVE 087363004 R-2 0011	281600 0 281600		*EXEMPT*		F01	00	.00 .00 .00
14	59 1.02 00008290	6151 SQ FT 1.5SF .1412	2 BERTUCCI, SUSAN 14 WOODLAND AVE MANASQUAN, NJ 14 WOODLAND AVE 087363019 R-2 0011	350800 122100 472900		472900		F01	01	.00 8526.39 4263.20

V01 250

2191200

0

59

2003500

4194700

1.02

1 L i n e	2 Block No. Lot No. Qualification Account No.	3 Land Dimensions Building Description Additional Lots Acreage Prop. Class	4 Owner's Name Address City State Property Location Billing Code Zip Code	5 Land Improvement Total	6 Exemptions Cd. Amount	7 Net Taxable Value	8 Deduct. Cd.Quan.	9 Special Tax Codes	10 Num Units	12 DED AMT 2025 TAX 2026 1ST
1	59 2.01 00008300	8073 SQ FT 2SF .1853	2 JOHNSON, DAVID C 16 WOODLAND AVE MANASQUAN, NJ 16 WOODLAND AVE 00672 087363019 R-2 0011	358900 388300 747200		747200		F01	01	.00 13472.02 6736.01
2	59 3.01 00008310	5250 SQ FT 1SFG1 .1205	2 KILBRIDE, ROBERT & KATHERINE 81 PEARCE AVE MANASQUAN, NJ 81 PEARCE AVE 08736 R-2 0011	346300 120400 466700		466700		F01	01	.00 8414.61 4207.31
3	59 84.02 00008320	7000 SF 2.5SF .1607	2 KENNEDY, LAUREN 22 WOODLAND AVE MANASQUAN, NJ 22 WOODLAND AVE 08736 R-2 0011	355000 403100 758100		758100		F01	01	.00 13668.55 6834.28
4	59 84.03 00008330	7000 SF 2SF .1607	2 GRIFFIN, MARGUERITE R 26 WOODLAND AVE MANASQUAN, NJ 26 WOODLAND AVE 00660 087363019 R-2 0011	355000 410200 765200		765200		F01	01	.00 13796.56 6898.28
5	60 1.01 00008340	1.7874 AC 1SCB 1.7874	15F VOLUNTEER ENGINE CO NO 2 INC 111 PARKER AVE MANASQUAN, NJ 111 PARKER AVE 087363021 R-2 0011	628300 966200 1594500		*EXEMPT*		F01	00	.00 .00 .00
6	60 5.01 00008350	7003 SQ FT 1SF .1608	4A BLUE LOBSTER ENT LLC, C/O SURF TACO PO BOX 1025 PT PLEASANT BCH, NJ 121 PARKER AVE 087421025 B-3 0011	280000 152800 432800		432800		F01	00	.00 7803.38 3901.69
7	60 6.05 00008360	9958SQFT 1SCB .0000	4A TRW PROPERTIES, LLC C/O WHITE 4225 SE CENTERBOARD LN STUART, FL 125 PARKER AVE 34997 B-3 0011	143800 148700 292500		292500		F01	00	.00 5273.78 2636.89
8	60 74 00008370	50X140 2SF, 1SF .1607	2 99 PARKER AVE INC C/O DUNWOODY 99 PARKER AVE MANASQUAN, NJ 99-99-1/2 PARKER AVE 08736 R-2 0011	355000 87400 442400		442400		F01	02	.00 7976.47 3988.24
9	60 75 00008380	50X140 .1607	2 RAMGE, MATTHEW & TISHA 95 PARKER AVE MANASQUAN, NJ 95 PARKER AVE 08736 R-2 0011	355000 366400 721400		721400		F01	01	.00 13006.84 6503.42
10	60 76 00008390	50X140 2SF .1607	2 GORDAN, SEAN MICHAEL & GORDON, KATH 91 PARKER AVE MANASQUAN, NJ 91 PARKER AVE 08736 R-2 0011	355000 421000 776000		776000		F01	01	.00 13991.28 6995.64
11	60 77 00008400	50X140 2SFG2 .1607	2 MCCARTHY, DANIEL & MEGHAN L 87 PARKER AVE MANASQUAN, NJ 87 PARKER AVE 00660 08736 R-2 0011	355000 377600 732600		732600		F01	01	.00 13208.78 6604.39
12	60 78.01 00008410	50X125 2SF1G .1435	2 SCHANCK, MARK PETER & LISA KAY 81 PARKER AVE MANASQUAN, NJ 81 PARKER AVE 08736 R-2 0011	351300 482300 833600		833600		F01	01	.00 15029.81 7514.91
13	60 78.03 00008420	6790 SQ FT 1SF .1559	2 BAUER, THOMAS B & JACQUELINE 82 PEARCE AVE MANASQUAN, NJ 46 WOODLAND AVE 02885 087363034 R-2 0011	354000 69000 423000		423000		F01	01	.00 7626.69 3813.35
14	60 79.03 00008430	100X150 1SF .3444	2 BAUER, THOMAS B & JACQUELINE 82 PEARCE AVE MANASQUAN, NJ 82 PEARCE AVE 02885 087363034 R-2 0011	376300 496900 873200		873200		F01	01	.00 15743.80 7871.90

4340600

0

60

3924100

8264700

79.03

1 L i n e	2 Block No. Lot No. Qualification Account No.	3 Land Dimensions Building Description Additional Lots Acreage Prop. Class	4 Owner's Name Address City State Property Location Billing Code Zip Code	5 Land Improvement Total	6 Exemptions Cd. Amount	7 Net Taxable Value	8 Deduct. Cd.Quan.	9 Special Tax Codes	10 Num Units	12 DED AMT 2025 TAX 2026 1ST
1	60 82 00008440	50X140 . .1607	2 BAUER, JACQUELINE 82 PEARCE AVE MANASQUAN, NJ 84 PEARCE AVE 087363034 R-2 0011	319500 2200 321700		321700		F01	00	.00 5800.26 2900.13
2	60 83 00008450	50X140 1SF . .1607	2 BAUER, JACQUELINE 82 PEARCE AVE MANASQUAN, NJ 88 PEARCE AVE 02885 087363034 R-2 0011	319500 89300 408800		408800		F01	01	.00 7370.66 3685.33
3	61 7.01 00008460	7059 SQ FT 1SFG1 . .1621	2 98 PARKER AVE, LLC 37 STEVENSON DRIVE MARLBORO, NJ 98 PARKER AVE 07746 R-2 0011	319800 100000 419800		419800		F01	01	.00 7568.99 3784.50
4	61 8 00008470	60X150 2SFG1 . .2066	2 HAGAMAN, AUSTIN R & LUDEMANN, MEGHA 100 PARKER AVE MANASQUAN, NJ 100 PARKER AVE 08736 R-2 0011	325100 260700 585800		585800		F01	01	.00 10561.97 5280.99
5	61 9.03 00008480	25700.4 SF 2SFG2 . .5900	4A JBS HOLDINGS LLC PO BOX 386 ALLENWOOD, NJ 119 TAYLOR AVE 08720 B-3 0011	864000 683700 1547700		1547700		F01	00	.00 27905.04 13952.52
6	61 12.01 00008490	8250 SQ FT 1SF, 1SCB . .1894	4A ALLSQUARE HOLDINGS, LLC 117-117 1/2 TAYLOR AVENUE MANASQUAN, NJ 117-117-1/2 TAYLOR AVE 08736 B-3 0011	504000 108800 612800		612800		F01	00	.00 10343.82 5171.91
7	61 13.01 00008500	23763 SQ FT 1SCB . .5455	4A SUNRISE TM OF MSQN, LLC C/O ZHANG 99B TAYLOR AVE MANASQUAN, NJ 109 TAYLOR AVE 02885 08736 B-3 0011	652000 431000 1083000		1083000		F01	00	.00 19526.49 9763.25
8	61 40.01 00008510	40252 SQ FT 1SCB, 1SFG2 . .9241	4A GOLDEN EAST OF MANASQUAN, LLC 6 SHERWOOD DR BRIELLE, NJ 87-99 TAYLOR AVE 00597 08730 B-1 0011	925600 71400 997000		997000		F01	00	.00 17975.91 8987.96
9	61 60.04 00008520	7425 SQ FT 2SF . .1705	2 TREN GROVE, JOHN T JR & DONNA L 88 PARKER AVE MANASQUAN, NJ 88 PARKER AVE 00660 087363006 R-2 0011	321400 359600 681000		681000	V 1 02	F01	01	250.00 12028.43 6014.22
10	61 71 00008530	5425 SQ FT 2SFG1 . .1245	2 EDWARDS, LAURIE E 90 PARKER AVE MANASQUAN, NJ 90 PARKER AVE 087363006 R-2 0011	312400 84100 396500		396500		F01	01	.00 7148.90 3574.45
11	61 72 00008540	5425 SQ FT 1SFG1 . .1245	2 CHROBACK, BRADFORD 213 WAYNE AVE RIVER EDGE, NJ 92 PARKER AVE 00660 076611105 R-2 0011	312400 79800 392200		392200		F01	01	.00 7071.37 3535.69
12	61 73 00008550	5425 SQ FT 1SFG1 . .1245	2 HELFRICH, ANNE CHRISTINE 94 PARKER AVE MANASQUAN, NJ 94 PARKER AVE 087363006 R-2 0011	312400 98300 410700		410700		F01	01	.00 7404.93 3702.47
13	62 1.01 00008560	19161.12 SF 1SCB . .4399	4A 43 COTTAGE ST, LLC 188 EAGLE ROCK AVE STE 1 ROSELAND, NJ 142-146 MAIN ST 07068 B-1 0012	678000 734600 1412600		1412600		F01	00	.00 25469.18 12734.59
14	62 2.03 00008570	6130 SQ FT 1SCB . .1407	4A 150 & 179-181 MAIN ST, LLC C/O HAAS 31 PERRIWINKLE CIRCLE TINTON FALLS, NJ 150 MAIN ST 07712 B-1 0012	264000 312100 576100		576100		F01	00	.00 10387.09 5193.55

1 L i n e	2 Block No. Lot No. Qualification Account No.	3 Land Dimensions Building Description Additional Lots Acreage Prop. Class	4 Owner's Name Address City State Property Location Billing Code Zip Code	5 Land Improvement Total	6 Exemptions Cd. Amount	7 Net Taxable Value	8 Deduct. Cd.Quan.	9 Special Tax Codes	10 Num Units	12 DED AMT 2025 TAX 2026 1ST
1	62 3.01 C0001 00008580	.85 AC MAIN ST CONDO .8500	15F MAIN STREET CONDO ASSOCIATION 75 BROAD ST MANASQUAN, NJ 08736 MAIN ST 11	0 0 0		*EXEMPT*		F01		.00 .00 .00
2	62 3.01 C0001 00008580	35175 SF .8075	4A EMSARLIA, LLC 108 COMMONS WAY TOMS RIVER, NJ 152 MAIN ST 08755 B-1 0012	300700 757700 1058400		1058400		F01	00	.00 19082.95 9541.48
3	62 3.01 C0002 00008590	.0000	4A INN ON MAIN HOLDING, LLC 154 MAIN ST-3RD FLOOR MANASQUAN, NJ 154 MAIN ST 08736 B-1 11	458300 609600 1067900		1067900		F01	00	.00 19254.24 9627.12
4	62 3.01 C0003 00008600	.0000	2 MUNNELLY, VICTORIA 158 MAIN ST MANASQUAN, NJ 158 MAIN ST 02885 087363559 B-1 11	190800 213600 404400		404400		F01	01	.00 7291.33 3645.67
5	62 3.01 C0004 00008610	.0000	2 EGAN, COLIN 160 MAIN STREET MANASQUAN, NJ 160 MAIN ST 08736 B-1 11	190800 222500 413300		413300		F01	01	.00 7451.80 3725.90
6	62 3.01 C0005 00008620	.0000	2 ROUSE, JENNIFER A & MACLAY, MARK W 23-33 31ST RD #5A ASTORIA, NY 162 MAIN ST 11106 B-1 11	190800 224200 415000		415000		F01	01	.00 7482.45 3741.23
7	62 3.01 C0006 00008630	.0000	2 FISHER, MARGARET 164 MAIN ST MANASQUAN, NJ 164 MAIN ST 08736 B-1 11	190800 234500 425300		425300		F01	01	.00 7668.16 3834.08
8	62 3.01 C0007 00008640	.0000	2 MARMORA, AMY CATALANO 166 MAIN ST, #7 MANASQUAN, NJ 166 MAIN ST 08736 B-1 11	190800 216000 406800		406800		F01	01	.00 7334.60 3667.30
9	62 7.01 C0008 00008650	9849 SQ FT 3SB 7.02 .2261	4A ANGERSBACH, GERHARD F & CHRISTINE M 560 MIDWOOD DR BRICK, NJ 168-170 MAIN ST 08724 B-1 0012	368300 611000 979300		979300		F01	00	.00 17656.78 8828.39
10	62 9 C0009 00008660	21777 SQ FT 2SB .4999	4A 23 TAYLOR AVE, LLC C/O ADAMCZYK 156 FRONTERA DR ST AUGUSTINE, FL 23 TAYLOR AVE 32084 B-1 0012	672000 599000 1271000		1271000		F01	00	.00 22916.13 11458.07
11	62 10 C0010 00008680	10812 SQ FT 2SF, 1SF .2482	2 NJSA, INC 14 NEW STREET MORRISTOWN, NJ 29-31 TAYLOR AVE 07960 O 0012	231000 260700 491700		491700		F01	03	.00 8865.36 4432.68
12	62 11 C0011 00008680	10862 SQ FT 2SF, 1.5SFG2 .2494	2 NJSA, INC 14 NEW STREET MORRISTOWN, NJ 37-37-1/2 TAYLOR AVE 07960 O 0012	256700 350200 606900		606900		F01	05	.00 10942.41 5471.21
13	62 12 C0012 00008690	10915 SQ FT 1SF, 2SF .2506	2 SCIARAPPA, CONNIE 614 PROSPECT AVE SPRING LAKE, NJ 39-39-1/2 TAYLOR AVE 077621851 O 0012	256800 373500 630300		630300		F01	04	.00 11364.31 5682.16
14	62 13 C0013 00008700	10967 SQ FT 2SFG2 .2518	2 VASILENKO, DAVID J & GAIL B 43 TAYLOR AVE MANASQUAN, NJ 43 TAYLOR AVE 08736 O 0012	256900 361500 618400		618400		F01	02	.00 11149.75 5574.88

3754700

0

62

5034000

8788700

13

1 L i n e	2 Block No. Lot No. Qualification Account No.	3 Land Dimensions Building Description Additional Lots Acreage Prop. Class	4 Owner's Name Address City State Property Location Billing Code Zip Code	5 Land Improvement Total	6 Exemptions Cd. Amount	7 Net Taxable Value	8 Deduct. Cd.Quan.	9 Special Tax Codes	10 Num Units	12 DED AMT 2025 TAX 2026 1ST
1	62 14 00008710	9764 SQ FT 2SFG1 .2242	2 TEICHER, SHAWN REID 506 LESLIE AVENUE BRIELLE, NJ 47 TAYLOR AVE 08730 O 0012	229100 157200 386300		386300		F01	02	.00 6964.99 3482.50
2	62 15.01 00008720	9063 SQ FT 2SFG1 .2081	4A RUFOLIO PROP MGMT AT 49-51 TAYLOR AV 35 COLBY AVE SUITE 9 MANASQUAN, NJ 49-51 TAYLOR AVE 08736 O 0012	190800 356200 547000		547000		F01	02	.00 9862.41 4931.21
3	62 15.02 00008730	9115 SQ FT 2SF, 1SF .2093	2 MOSCA, PETER & BARBARA 55-55-1/2 TAYLOR AVE MANASQUAN, NJ 55-55-1/2 TAYLOR AVE 08736 O 0012	227900 318600 546500		546500		F01	03	.00 9853.40 4926.70
4	62 15.03 00008740	9167SQFT 1SCB, 2SFG1 .0000	2 CHEN, XING XING 59-59-1/2 TAYLOR AVE MANASQUAN, NJ 59-59-1/2 TAYLOR AVE 08736 O 0012	228000 250500 478500		478500		F01	02	.00 8627.36 4313.68
5	62 16 00008750	11223 SQ FT 2.5SF .2576	15F ECHELON REALTY TSA LLC 63 TAYLOR AVENUE MANASQUAN, NJ 63 TAYLOR AVE 08736 O 0012	198000 340600 538600		*EXEMPT*		F01	01	.00 9710.96 4855.48
6	62 17 00008760	11273 SQ FT 1.5SFG2 .2588	15F COMMON GROUND 67 TAYLOR AVE MANASQUAN, NJ 67 TAYLOR AVE 08736 O 0012	198000 179900 377900		*EXEMPT*		F01	02	.00 .00 .00
7	62 18.01 00008770	5070SQFT 2SF .0000	2 CHANG, MIN FEN 16 BLUE RIDGE DR BRICK, NJ 73 TAYLOR AVE 08724 O 0012	216300 239500 455800		455800		F01	02	.00 8218.07 4109.04
8	62 18.02 00008780	9295 SQ FT 1SFG2 .2134	4A 75 TAYLOR AVE., LLC 75 TAYLOR AVE MANASQUAN, NJ 75 TAYLOR AVE 08736 O 0012	190800 117200 308000		308000		F01	01	.00 5553.24 2776.62
9	62 19 00008790	12395 SQ FT 1SFG2 .2846	4A TAYLOR 77, LLC 75 TAYLOR AVE MANASQUAN, NJ 77 TAYLOR AVE 08736 O 0012	259200 98600 357800		357800		F01	02	.00 6451.13 3225.57
10	62 20.01 00008800	11137.5 SQ FT 2SF .2557	2 MANGAN, MICHAEL W 66 PARKER AVE MANASQUAN, NJ 66 PARKER AVE 08736 R-2 0012	329900 348400 678300		678300		F01	01	.00 12229.75 6114.88
11	62 21.01 00008810	6237 SQ FT 2SFG2 .1432	2 60 PARKER AVE, LLC & LAMB, MARION E 833 RIVERVIEW DR BRIELLE, NJ 60 PARKER AVE 08730 R-2 0012	316100 176700 492800		492800		F01	01	.00 8885.18 4442.59
12	62 22.01 00008820	6102 SQ FT 1.5SFG2 .1401	2 THOMAS, RICHARD H & DEBORAH L 56 PARKER AVE MANASQUAN, NJ 56 PARKER AVE 02885 087363006 R-2 0012	315500 201300 516800		516800		F01	01	.00 9317.90 4658.95
13	62 23.01 00008830	5473.5 SQ FT 1.5SF .1257	2 MOPSICK, NORMAN & LOUANN 52 PARKER AVE MANASQUAN, NJ 52 PARKER AVE 00660 087363006 R-2 0012	347400 279700 627100		627100		F01	01	.00 11306.62 5653.31
14	62 24.01 00008840	11287.5 SQ FT 1SFG1 .2591	2 REIDY, MARY W REVOCABLE TRUST 1128 APPLEWOOD DR FREEHOLD, NJ 78 PARKER AVE 00672 07728 R-2 0012	330300 373400 703700		703700		F01	01	.00 12687.72 6343.86

3181300

0

62

2917300

6098600

24.01

1 L i n e	2 Block No. Lot No. Qualification Account No.	3 Land Dimensions Building Description Additional Lots Acreage Prop. Class	4 Owner's Name Address City State Property Location Billing Code Zip Code	5 Land Improvement Total	6 Exemptions Cd. Amount	7 Net Taxable Value	8 Deduct. Cd.Quan.	9 Special Tax Codes	10 Num Units	12 DED AMT 2025 TAX 2026 1ST
1	62 25.01 00008850	11347.5 SQ FT 2SF .2605	2 BRADLEY, DEREK & MAURA 84 PARKER AVE MANASQUAN, NJ 84 PARKER AVE 00660 087363006 R-2 0012	330400 380000 710400		710400		F01	01	.00 12808.51 6404.26
2	62 54.01 00008860	9331 SF 2SF, 1SF .2142	2 MARAZITI, RHONDA 22-22 1/2 PARKER AVENUE MANASQUAN, NJ 22-22-1/2 PARKER AVE 08736 R-2 0012	325900 257900 583800		583800		F01	02	.00 10525.91 5262.96
3	62 56.01 00008870	8137.5 SQ FT 2SF .1868	2 BRADY, TERRENCE F & JANE E 28 PARKER AVE MANASQUAN, NJ 28 PARKER AVE 08736 R-2 0012	323200 231200 554400		554400		F01	01	.00 9995.83 4997.92
4	62 57 00008880	5425 SQ FT 2SFG2 .1245	2 FURBUSH, BRIAN & ROCHON, HEATHER 34 PARKER AVE MANASQUAN, NJ 34 PARKER AVE 08736 R-2 0012	312400 215900 528300		528300		F01	01	.00 9525.25 4762.63
5	62 58.01 00008890	5262 SQ FT 1SFG1 .1208	2 HEGEL, TERRANCE & LAURA 72 ATLANTIC AVE MANASQUAN, NJ 38 PARKER AVE 08736 R-2 0012	346300 109800 456100		456100		F01	01	.00 8223.49 4111.75
6	62 58.03 00008900	3671 SQ FT 1.5SF .0843	2 WESTON, STEPHEN & KATHRYN 40 PARKER AVE MANASQUAN, NJ 40 PARKER AVE 087363006 R-2 0012	305100 108900 414000		414000		F01	01	.00 7464.42 3732.21
7	62 59.03 00008910	3671 SQ FT 2SFG2 .0843	2 THOMPSON, JUSTIN J & DEVON 44 PARKER AVE MANASQUAN, NJ 44 PARKER AVE 08736 R-2 0012	305100 243700 548800		548800		F01	01	.00 9894.86 4947.43
8	62 60.02 00008920	3671 SQ FT 2SFG22 .0843	2 SCHAAD, MATTHEW & SUANNE 48 PARKER AVE MANASQUAN, NJ 48 PARKER AVE 00672 087363006 R-2 0012	305100 131700 436800		436800		F01	01	.00 7875.50 3937.75
9	62 65 00008930	5425 SQ FT 1SFG1 .1245	2 CLAYTON, THOMAS C & MAUREEN E 309 CEDAR AVE MANASQUAN, NJ 70 PARKER AVE 087363701 R-2 0012	312400 91200 403600		403600		F01	01	.00 7276.91 3638.46
10	62 66 00008940	5425 SQ FT 2SFG1 .1245	2 RLH SQUAN HOLDINGS, LLC 74 PARKER AVE MANASQUAN, NJ 74 PARKER AVE 08736 R-2 0012	312400 366200 678600		678600		F01	01	.00 12235.16 6117.58
11	63 1.01 00008950	9523 SQ FT 2SF .2186	2 MULLIGAN, SHAWN & LORA 10 PEARCE AVE MANASQUAN, NJ 10 PEARCE AVE 08736 R-2 0012	348900 751900 1100800		1100800		F01	01	.00 19847.42 9923.71
12	63 1.04 00008960	4970 SF 2SCB .1141	4A 128 MAIN STREET, LLC C/O SCIMECA 61 PARKER AVE MANASQUAN NJ 128 MAIN ST 08736 B-1 0012	306000 177100 483100		483100		F01	00	.00 8710.30 4355.15
13	63 1.05 00008970	2660 SF 1SCB .0611	4A M & D DINER INC 512 ALBERMARLE RD BRICK, NJ 130 MAIN ST 087241115 B-1 0012	202500 167100 369600		369600		F01	00	.00 6663.89 3331.95
14	63 2.01 00008980	6913SQFT 2SCB .0000	4A 132 MAIN LLC 120 SOUTHERN BOULEVARD CHATHAM, NJ 132 MAIN ST 07928 B-1 0012	342000 173600 515600		515600		F01	00	.00 9296.27 4648.14

4377700

0

63

3406200

7783900

2.01

1 L i n e	2 Block No. Lot No. Qualification Account No.	3 Land Dimensions Building Description Additional Lots Acreage Prop. Class	4 Owner's Name Address City State Property Location Billing Code Zip Code	5 Land Improvement Total	6 Exemptions Cd. Amount	7 Net Taxable Value	8 Deduct. Cd.Quan.	9 Special Tax Codes	10 Num Units	12 DED AMT 2025 TAX 2026 1ST
1	63 4 00008990	5461 SQ FT 1SCB, 1SF .1254	4A PKG PROPERTIES, LLC 161-A MAIN STREET MANASQUAN, NJ 134-134-1/2-136 MAIN ST 08736 B-1 0012	264000 196200 460200		460200		F01	00	.00 8297.41 4148.71
2	63 19 00009000	50X140 1SF .1607	15F MADIA, JOSEPH A SR & CONSTANCE L 43 WOODLAND AVE MANASQUAN, NJ 43 WOODLAND AVE 087363038 R-2 0012	355000 162600 517600		*EXEMPT*		F01	01	.00 .00 .00
3	63 20.03 00009010	65X100 2SF .1492	2 51 WOODLAND AVE CO. 51 WOODLAND AVE MANASQUAN, NJ 51 WOODLAND AVE 08736 R-2 0012	352500 181300 533800		533800		F01	02	.00 9624.41 4812.21
4	63 20.04 00009020	75X100 2SF .1722	2 KLAG, MICHAEL & KAREN 75 PARKER AVENUE MANASQUAN, NJ 75 PARKER AVE 08736 R-2 0012	357500 353500 711000		711000		F01	01	.00 12819.33 6409.67
5	63 21 00009030	50X140 1SF .1607	1 MARGARET P RUBANO LIVING TRUST 16 RED OAK ROW CHESTER, NJ 70 PEARCE AVE 07930 R-2 0012	355000 0 355000		355000		F01	01	.00 8506.55 4253.28
6	63 23 00009040	50X140 2SFAG .1607	2 MCHUGH, JOSEPH & JANETTE 66 PEARCE AVE MANASQUAN, NJ 66 PEARCE AVE 08736 R-2 0012	355000 441200 796200		796200		F01	01	.00 14355.49 7177.75
7	63 24 00009050	50X140 2SFG1 .1607	2 KUKODA, MATTHEW & LISA 69 PARKER AVE MANASQUAN, NJ 69 PARKER AVE 08736 R-2 0012	355000 187500 542500		542500		F01	01	.00 9781.28 4890.64
8	63 25 00009060	50X140 2SF .1607	2 CONFORTI, MICHAEL J, TRUSTEES, ETAL 62 PEARCE AVE MANASQUAN, NJ 62 PEARCE AVE 08736 R-2 0012	355000 370900 725900		725900		F01	01	.00 13087.98 6543.99
9	63 26 00009070	50X140 2SFG2 .1607	2 DONADEO, JOHN J & JACQUELINE 65 PARKER AVE MANASQUAN, NJ 65 PARKER AVE 00660 087363005 R-2 0012	355000 398800 753800		753800		F01	01	.00 13591.01 6795.51
10	63 27 00009080	50X140 1SF .1607	2 PETTIT, DAVID R & PATRICIA M 58 PEARCE AVE MANASQUAN, NJ 58 PEARCE AVE 00660 087363009 R-2 0012	355000 150200 505200		505200		F01	01	.00 9108.76 4554.38
11	63 28 00009090	50X140 2SF .1607	2 SCIMECA, COLLEEN 61 PARKER AVE MANASQUAN, NJ 61 PARKER AVE 08736 R-2 0012	355000 217200 572200		572200	V 1 01	F01	01	250.00 10066.77 5033.39
12	63 29 00009100	75X140 1SB2G 31.02 .2410	2 SCHROEDER, RICHARD ERIC 54 PEARCE AVE MANASQUAN, NJ 54 PEARCE AVE 08736 R-2 0012	365000 122900 487900		487900		F01	01	.00 8796.84 4398.42
13	63 30 00009110	50X140 1SFG1 .1607	2 EASTON, DONALD & ELLEN R 57 PARKER AVE MANASQUAN, NJ 57 PARKER AVE 02885 087363005 R-2 0012	355000 174800 529800		529800		F01	01	.00 9552.29 4776.15
14	63 31.01 00009120	75X140 2.5SF 33 .2410	2 STARR, ROBERT W & SUSAN C 50 PEARCE AVE MANASQUAN, NJ 50 PEARCE AVE 08736 R-2 0012	365000 511900 876900		876900		F01	02	.00 15810.51 7905.26

1 L i n e	2 Block No. Lot No. Qualification Account No.	3 Land Dimensions Building Description Additional Lots Acreage Prop. Class	4 Owner's Name Address City State Property Location Billing Code Zip Code	5 Land Improvement Total	6 Exemptions Cd. Amount	7 Net Taxable Value	8 Deduct. Cd.Quan.	9 Special Tax Codes	10 Num Units	12 DED AMT 2025 TAX 2026 1ST
1	63 32 00009130	50X140 2SF .1607	2 CAMPI, CORINNE 53 PARKER AVE MANASQUAN, NJ 53 PARKER AVE 08736 R-2 0012	355000 427800 782800		782800		F01	01	.00 14113.88 7056.94
2	63 34 00009140	50X140 1SFG1 .1607	2 FOSTER, CHARLOTTE J 49 PARKER AVE MANASQUAN, NJ 49 PARKER AVE 087363005 R-2 0012	355000 303000 658000		658000		F01	01	.00 11863.74 5931.87
3	63 35 00009150	75X140 1.5SFG2 37.02 .2410	2 BRASH, LAURA L 46 PEARCE AVE MANASQUAN, NJ 46 PEARCE AVE 08736 R-2 0012	365000 256400 621400	00660	621400		F01	01	.00 10953.84 5476.92
4	63 36 00009160	50X140 2SF .1607	2 CAFIERO, MICHAEL A III & TARA 45 PARKER AVE MANASQUAN, NJ 45 PARKER AVE 08736 R-2 0012	355000 170300 525300		525300		F01	01	.00 9471.16 4735.58
5	63 37.01 00009170	75X140 2.5SFG2 39 .2410	2 JACKWICZ, JOHN & KELLY 38 PEARCE AVE MANASQUAN, NJ 38 PEARCE AVE 08736 R-2 0012	365000 631000 996000		996000		F01	01	.00 17957.88 8978.94
6	63 38 00009180	50X140 2SFG1 .1607	2 MALMBERG, GLENN A & CORINNE R 2535 ALGONKIN TR WALL, NJ 41 PARKER AVE 087362047 R-2 0012	355000 219200 574200		574200		F01	02	.00 10352.83 5176.42
7	63 40 00009190	50X140 2SFG1 .1607	2 MAYER, PETER III & DEBBI J 37 PARKER AVE MANASQUAN, NJ 37 PARKER AVE 087363005 R-2 0012	355000 98100 453100	00660	453100	V 1 02	F01	01	250.00 7919.40 3959.70
8	63 41 00009200	50X140 1SFG1 .1607	2 DARATA, JANNE 34 PEARCE AVE MANASQUAN, NJ 34 PEARCE AVE 087363009 R-2 0012	330000 55000 385000		385000		F01	01	.00 6941.55 3470.78
9	63 42 00009210	50X140 2SF .1607	2 VERMEULEN, RICHARD F & COLLEEN R 33 PARKER AVE MANASQUAN, NJ 33 PARKER AVE 08736 R-2 0012	355000 172900 527900		527900		F01	01	.00 9518.04 4759.02
10	63 43 00009220	50X140 2SF-COLONIAL .1607	2 QUIGLEY, JILL M & CHRISTOPHER V PO BOX 432 MANASQUAN, NJ 30 PEARCE AVE 08736 R-2 0012	355000 685300 1040300		1040300		F01	01	.00 18756.61 9378.31
11	63 44 00009230	50X140 1SF, 1SFG1 .1607	2 BRUNNER, PAUL P & PATRICIA A 29 PARKER AVE MANASQUAN, NJ 29-29-1/2 PARKER AVE 02885 087363005 R-2 0012	347900 207100 555000		555000		F01	02	.00 10006.65 5003.33
12	63 45 00009240	50X140 2SF .1607	2 EDELSTEIN, ELIZABETH 26 PEARCE AVENUE MANASQUAN, NJ 26 PEARCE AVE 08736 R-2 0012	355000 779900 1134900		1134900		F01	01	.00 20462.25 10231.13
13	63 46 00009250	50X140 2SFG2 .1607	2 MCDONALD, MARSHALL D & ADRIENNE L 25 PARKER AVE MANASQUAN, NJ 25 PARKER AVE 08736 R-2 0012	347900 223200 571100		571100		F01	01	.00 10296.94 5148.47
14	63 47 00009260	50X140 2SS .1607	2 ERRIGO, ERNEST & MARIAN 22 PEARCE AVE MANASQUAN, NJ 22 PEARCE AVE 01967 087363009 R-2 0012	355000 193300 548300		548300		F01	01	.00 9885.85 4942.93

V01 250

4950800

0

63

4422500

9373300

47

1 L i n e	2 Block No. Lot No. Qualification Account No.	3 Land Dimensions Building Description Additional Lots Acreage Prop. Class	4 Owner's Name Address City State Property Location Billing Code Zip Code	5 Land Improvement Total	6 Exemptions Cd. Amount	7 Net Taxable Value	8 Deduct. Cd.Quan.	9 Special Tax Codes	10 Num Units	12 DED AMT 2025 TAX 2026 1ST
1	63 48 00009270	50X140 2SF .1607	2 DEMATO, CHRIS & CLAUDIA 21 PARKER AVE MANASQUAN, NJ 08736 R-2 0012	355000 185900 540900		540900		F01	01	.00 9752.43 4876.22
2	63 49 00009280	50X140 2SF .1607	2 PENCINGER, DONALD & ELIZABETH 18 PEARCE AVE MANASQUAN, NJ 087363009 R-2 0012	319500 508500 828000		828000		F01	01	.00 14928.84 7464.42
3	63 50 00009290	50X140 2SFG2 .1607	2 BENJAMIN, MICHAEL & BETH 17 PARKER AVE MANASQUAN, NJ 087363005 R-2 0012	319500 214100 533600		533600	V 1 02	F01	01	250.00 9370.81 4685.41
4	63 51.01 00009300	7000 SQ FT 2SF .1607	4A DEMPSEY, GEORGE R JR & CYNTHIA L 551 PIKE AVE MANASQUAN, NJ 087363920 B-1 0012	367500 170700 538200		538200		F01	00	.00 9703.75 4851.88
5	63 52 00009310	7585 SQ FT 2SCBG5 .1741	4A LWNJ MANAGEMENT, LLC 300 BUNN DR APT D304 PRINCETON, NJ 08540 B-1 0012	360000 901600 1261600		1261600		F01	00	.00 22746.65 11373.33
6	64 1 00009320	6537 SQ FT 1SCB .1501	4A PARZIALE, CARMELA N 425 FIRST AVENUE MANASQUAN, NJ 08736 B-1 0012	312000 478700 790700		790700		F01	00	.00 14256.33 7128.17
7	64 2 00009330	50X140 2.5SF .1607	2 BRADENTON BEACH DEVELOPMENT, LLC 27 COLBY AVE MANASQUAN, NJ 08736 B-1 0012	337500 15600 353100		353100		F01	01	.00 6366.40 3183.20
8	64 3 00009340	7000 SQ FT 1SF .1607	4A 126 MAIN STREET, LLC 27 COLBY AVE MANASQUAN, NJ 08736 B-1 0012	183800 134900 318700		318700		F01	00	.00 5746.17 2873.09
9	64 4 00009350	50X140 2.5SF .1607	2 BRADY, JANE H 21 PEARCE AVE MANASQUAN, NJ 08736 R-2 0012	319500 314800 634300		634300		F01	01	.00 11436.43 5718.22
10	64 5 00009360	50X140 2SFG2 .1607	2 RUCCI, MICHELLE A 25 PEARCE AVE MANASQUAN, NJ 08736 R-2 0012	319500 204800 524300		524300		F01	02	.00 9453.13 4726.57
11	64 6 00009370	50X140 2SF .1607	2 BROWN, DUSTIN C & JESSICA L 29 PEARCE AVE MANASQUAN, NJ 08736 R-2 0012	319500 184300 503800		503800		F01	01	.00 9083.51 4541.76
12	64 7 00009380	50X140 1SF .1607	2 SERRATELLI, ARCHIBALD A JR & JOAN D 224 89TH ST VIRGINIA BEACH VA 23451 R-2 0012	319500 132600 452100		452100	V 1 02	F01	01	250.00 7901.37 3950.69
13	64 8 00009390	50X140 2SF, 2SF .1607	2 BRENNAN, ANDREW & ANDREA 37 PEARCE AVE MANASQUAN, NJ 087363008 R-2 0012	319500 205000 524500		524500		F01	02	.00 9456.74 4728.37
14	64 9 00009400	50X140 2SFG1 .1607	2 WALTSK, ANNE C 39 PEARCE AVE MANASQUAN, NJ 087363008 R-2 0012	319500 171400 490900		490900		F01	01	.00 8850.93 4425.47

V02 500

4471800

0

64

3822900

8294700

9

1 L i n e	2 Block No. Lot No. Qualification Account No.	3 Land Dimensions Building Description Additional Lots Acreage Prop. Class	4 Owner's Name Address City State Property Location Billing Code Zip Code	5 Land Improvement Total	6 Exemptions Cd. Amount	7 Net Taxable Value	8 Deduct. Cd.Quan.	9 Special Tax Codes	10 Num Units	12 DED AMT 2025 TAX 2026 1ST
1	64 10 00009410	50 X 140 1SF .1607	2 ENERSON, DOROTHY 43 PEARCE AVE MANASQUAN, NJ 43 PEARCE AVE 00660 087363008 R-2 0012	319500 128400 447900		447900	W 1 01	F01	01	250.00 7825.64 3912.82
2	64 11 00009420	50X140 2SF .1607	2 WHITE, JOHN F JR & DIANA M 49 PEARCE AVE MANASQUAN, NJ 49 PEARCE AVE 087363008 R-2 0012	319500 274800 594300		594300		F01	01	.00 10715.23 5357.62
3	64 12 00009430	50X140 2SF .1607	2 CARTER, JOANNE M 51 PEARCE AVE MANASQUAN, NJ 51 PEARCE AVE 087363008 R-2 0012	319500 301600 621100		621100		F01	01	.00 11198.44 5599.22
4	64 13 00009440	50X140 2SF1G .1607	2 BRYNDZA, JOHN & KATELYN 57 PEARCE AVENUE MANASQUAN, NJ 57 PEARCE AVE 08736 R-2 0012	319500 327600 647100		647100		F01	01	.00 11667.23 5833.62
5	64 14 00009450	50X140 2SF .1607	2 CANNIZZARO, KALI H 22 MERCIER PLACE BERKELEY HEIGHTS, NJ 61 PEARCE AVE 07922 R-2 0012	319500 295400 614900		614900		F01	01	.00 11086.65 5543.33
6	64 15 00009460	50X140 1SB .1607	2 MULLIGAN, SHAWN F 10 PEARCE AVENUE MANASQUAN, NJ 65 PEARCE AVE 08736 R-2 0012	319500 97700 417200		417200		F01	01	.00 7522.12 3761.06
7	64 16 00009470	50X140 2SF .1607	2 CARABETTA, NICHOLAS A III & KERIANNE 69 PEARCE AVE MANASQUAN, NJ 69 PEARCE AVE 08730 R-2 0012	319500 289500 609000		609000		F01	01	.00 10980.27 5490.14
8	64 17 00009480	50X140 2SFG2 .1607	2 MCCARTNEY, JAMES & TARA 73 PEARCE AVE MANASQUAN, NJ 73 PEARCE AVE 08736 R-2 0012	319500 217100 536600		536600		F01	01	.00 9674.90 4837.45
9	64 18 00009490	50X140 1SF .1607	2 GALLAGHER, AIDA M 35 WOODLAND AVE MANASQUAN, NJ 35 WOODLAND AVE 08736 R-2 0012	319500 211300 530800		530800		F01	01	.00 9570.32 4785.16
10	64 19 00009500	9260 SQ FT .2126	1 SHERMAN PROPERTIES, INC 84 BROAD ST MANASQUAN, NJ 88 BROAD ST 08736 I 0012	190800 0 190800		190800		F01	00	.00 3440.12 1720.06
11	64 20 00009510	28513 SQ FT 1SF, 1SCB .6546	4B SHERMAN PROPERTIES, INC 84 BROAD ST MANASQUAN, NJ 84 BROAD ST 08736 I 0012	594000 747800 1341800		1341800		F01	00	.00 24192.65 12096.33
12	64 21 00009520	10178 SQ FT .2337	1 SHERMAN PROPERTIES, INC 84 BROAD STREET MANASQUAN, NJ BROAD ST 08736 I 0012	212400 0 212400		212400		F01	00	.00 3829.57 1914.79
13	64 22 00009530	16590 SQ FT 2SFG3 .3809	4A FOUR S ASSOCIATES 84 BROAD ST MANASQUAN, NJ 58 BROAD ST 087362907 O 0012	374400 260400 634800		634800		F01	02	.00 11445.44 5722.72
14	64 23 00009540	12939 SQ FT 2SFG4 .2970	4A 54 BROAD ST, LLC C/O SHEKLIAN, MARK 11 DRAWBRIDGE LN MANASQUAN, NJ 54 BROAD ST 087363943 O 0012	270000 276000 546000		546000		F01	01	.00 9844.38 4922.19

W01 250

4517100

0

64

3427600

7944700

23

1 L i n e	2 Block No. Lot No. Qualification Account No.	3 Land Dimensions Building Description Additional Lots Acreage Prop. Class	4 Owner's Name Address City State Property Location Billing Code Zip Code	5 Land Improvement Total	6 Exemptions Cd. Amount	7 Net Taxable Value	8 Deduct. Cd.Quan.	9 Special Tax Codes	10 Num Units	12 DED AMT 2025 TAX 2026 1ST
1	64 24 00009550	11085 SQ FT 1.5SF, 2S-F .2545	2 ROBINSON, TARA A 50 BROAD STREET MANASQUAN, NJ 50-50-1/2 BROAD ST 08736 O 0012	231500 343900 575400		575400		F01	03	.00 10374.46 5187.23
2	64 27.01 00009590	9227.5 SQ FT .2118	15F BROAD STREET COMMONS, A CONDOMINIUM 501 GRAND AVE STE L2 ASBURY PARK, NJ 34 BROAD ST 07712 O 0012	228100 0 228100		*EXEMPT*		F01	02	.00 .00 .00
3	64 27.01 C0201 00009590	4.499 PICE .0000	2 MAER, WILLIAM & KELLY 34 BROAD ST, UNIT 201 MANASQUAN, NJ 34 BROAD ST, UNIT 201 08736 O 11	340000 230400 570400		570400		F01		.00 10284.31 5142.16
4	64 27.01 C0202	4.275 PICE .0000	2 MUIR, THOMAS & CHRISTINE 34 BROAD ST, UNIT 202 MANASQUAN, NJ 34 BROAD ST, UNIT 202 08736 O 11	336000 210900 546900		546900		F01		.00 9860.61 4930.31
5	64 27.01 C0203	5.123 PICE .0000	2 WILLIAMS, ELIZABETH A 34 BROAD ST, UNIT 203 MANASQUAN, NJ 34 BROAD ST, UNIT 203 08736 O 11	360000 246900 606900		606900		F01		.00 10942.41 5471.21
6	64 27.01 C0204	4.555 PICE .0000	2 AQUINO, MICHAEL & CHERYL 34 BROAD ST UNIT 204 MANASQUAN, NJ 34 BROAD ST, UNIT 204 08736 O 11	344000 238400 582400		582400		F01		.00 10500.67 5250.34
7	64 27.01 C0205	4.729 PICE .0000	2 CAPRIO, GARY & LINDA 34 BROAD STREET UNIT 205 MANASQUAN, NJ 34 BROAD ST, UNIT 205 08736 O 11	352000 261900 613900		613900		F01		.00 11068.62 5534.31
8	64 27.01 C0206	3.637 PICE .0000	2 R THREE SONS, INC 30 GASTON ROAD MORRISTOWN, NJ 34 BROAD ST, UNIT 206 07960 O 11	300000 170000 470000		470000		F01		.00 8474.10 4237.05
9	64 27.01 C0207	4.729 PICE .0000	2 SCHOENBACH, MINDY 47 MORNINGSIDE DRIVE LIVINGSTON, NJ 34 BROAD ST, UNIT 207 07039 O 11	352000 230400 582400		582400		F01		.00 10500.67 5250.34
10	64 27.01 C0208	4.555 PICE .0000	2 RUDDY, KEVIN & CANDACE A 34 BROAD ST, UNIT 208 MANASQUAN, NJ 34 BROAD ST, UNIT 208 08736 O 11	344000 210900 554900		554900		F01		.00 10004.85 5002.43
11	64 27.01 C0209	5.123 PICE .0000	2 DANIEL L KEHOE RESIDENCE TRUST 34 BROAD ST, UNIT 209 MANASQUAN, NJ 34 BROAD ST, UNIT 209 08736 O 11	360000 246900 606900		606900		F01		.00 10942.41 5471.21
12	64 27.01 C0210	4.275 PICE .0000	2 BEGGANS, JOSEPH A 34 BROAD ST, UNIT 210 MANASQUAN, NJ 34 BROAD ST, UNIT 210 08736 O 11	336000 238400 574400		574400		F01		.00 10356.44 5178.22
13	64 27.01 C0211	4.499 PICE .0000	2 PARAGANO, THOMAS & THERESE 227 MOUNTAINSIDE ROAD MENDHAM, NJ 34 BROAD ST, UNIT 211 07945 O 11	340000 261900 601900		601900		F01		.00 10852.26 5426.13
14	64 27.01 C0301	4.499 PICE .0000	2 MARSHALL, MARY E 34 BROAD ST, UNIT 301 MANASQUAN, NJ 34 BROAD ST, UNIT 301 08736 O 11	352000 230400 582400		582400		F01		.00 10500.67 5250.34

4347500

0

64

3121300

7468800

27.01

1 L i n e	2 Block No. Lot No. Qualification Account No.	3 Land Dimensions Building Description Additional Lots Acreage Prop. Class	4 Owner's Name Address City State Property Location Billing Code Zip Code	5 Land Improvement Total	6 Exemptions Cd. Amount	7 Net Taxable Value	8 Deduct. Cd.Quan.	9 Special Tax Codes	10 Num Units	12 DED AMT 2025 TAX 2026 1ST
1	64 27.01 C0302	4.275 PICE .0000	2 FRANK PORCELLI ENTERPRISES, LLC 401 PRINCESS ANNE STREET FREDERICKSBURG, VA 22401 34 BROAD ST, UNIT 302 O 11	344000 210900 554900		554900		F01		.00 10004.85 5002.43
2	64 27.01 C0303	5.123 PICE .0000	2 THURLOW, JOHN 34 BROAD ST, UNIT 303 MANASQUAN, NJ 08736 34 BROAD ST, UNIT 303 O 11	372000 246900 618900		618900		F01		.00 11158.77 5579.39
3	64 27.01 C0304	4.555 PICE .0000	2 MCKAY, SUZANNE 34 BROAD ST, UNIT 304 MANASQUAN, NJ 08736 34 BROAD ST, UNIT 304 O 11	356000 238400 594400		594400		F01		.00 10717.03 5358.52
4	64 27.01 C0305	3.637 PICE .0000	2 BENVENUTO, ALDO & DISTASSI-VALDES, D 34 BROAD ST, UNIT 305 MANASQUAN, NJ 08736 34 BROAD ST, UNIT 305 O 11	308000 261900 569900		569900		F01		.00 10275.30 5137.65
5	64 27.01 C0306	4.729 PICE .0000	2 BROAD STREET COMMONS, A CONDOMINIUM 501 GRAND AVE, STE L2 ASBURY PARK, NJ 07712 34 BROAD ST, UNIT 306 O 11	360000 170000 530000		530000		F01		.00 9555.90 4777.95
6	64 27.01 C0307	4.729 PICE .0000	2 OROURKE, BRYAN J 34 BROAD STREET, UNIT 307 MANASQUAN, NJ 08736 34 BROAD ST, UNIT 307 O 11	360000 230400 590400		590400		F01		.00 10644.91 5322.46
7	64 27.01 C0308	4.555 PICE .0000	2 308 BROAD STREET, LLC 34 BROAD ST, UNIT 308 MANASQUAN, NJ 08736 34 BROAD ST, UNIT 308 O 11	356000 210900 566900		566900		F01		.00 10221.21 5110.61
8	64 27.01 C0309	5.123 PICE .0000	2 WILLIAM WALDMAN BLOODLINE TRUST 34 BROAD ST, UNIT 309 MANASQUAN, NJ 08736 34 BROAD ST, UNIT 309 O 11	372000 246900 618900		618900		F01		.00 11158.78 5579.39
9	64 27.01 C0310	4.275 PICE .0000	2 PETRELLO, CATHERINE M 2 WORTHINGTON AVE SPRING LAKE, NJ 07762 34 BROAD ST, UNIT 310 O 11	344000 238400 582400		582400		F01		.00 10500.68 5250.34
10	64 27.01 C0311	4.501 PICE .0000	2 ZOLLNER, GREGORY P & PAULA G 34 BROAD ST, UNIT 311 MANASQUAN, NJ 08736 34 BROAD ST, UNIT 311 O 11	356000 261900 617900		617900		F01		.00 11140.74 5570.37
11	64 28.02 00009600	9247.5 SQ FT 3SB, 1SMB .2123	4A SIEMPRE MANANA LLC C/O LIBRIZZI 276 E VIRGINIA AVE MANASQUAN, NJ 087363618 30 BROAD ST B-1 0012	318000 512800 830800		830800		F01	00	.00 14979.32 7489.66
12	64 29 00009610	9220 SQ FT 2SF .2117	4A 24-26 BROAD STREET - MANASQUAN, LLC 2135 BRIDGE AVENUE POINT PLEASANT, NJ 08742 24-26 BROAD ST B-1 0012	318000 278400 596400		596400		F01	00	.00 10753.09 5376.55
13	64 30.01 00009620	12724 SQ FT 2SF .2921	4A 16 BROAD ST, LLC C/O DIPALMA 81 BROAD ST 02885 MANASQUAN, NJ 087362930 16 BROAD ST B-1 0012	378000 467200 845200		845200		F01	00	.00 15238.96 7619.48
14	64 32.01 00009630	15621 SQ FT 1SCB, 2SF .3586	4A 100 RMB, LLC C/O TIMM, RONALD 885 PLASTER LN 32163 THE VILLAGES, FL B-1 0012 100-102-104 MAIN ST	678000 477800 1155800		1155800		F01	00	.00 20839.07 10419.54

5220000

0

64

4052800

9272800

32.01

1 L i n e	2 Block No. Lot No. Qualification Account No.	3 Land Dimensions Building Description Additional Lots Acreage Prop. Class	4 Owner's Name Address City State Property Location Billing Code Zip Code	5 Land Improvement Total	6 Exemptions Cd. Amount	7 Net Taxable Value	8 Deduct. Cd.Quan.	9 Special Tax Codes	10 Num Units	12 DED AMT 2025 TAX 2026 1ST
1	64 33.01 00009640	7317 SQ FT 2SF .1680	4A EUGENE BORLOGLOU TRUST 1210 SIESTA KEY CIRCLE PORT ORANGE, FL 32128 108-112 MAIN ST B-1 0012	336000 480200 816200		816200		F01	00	.00 14716.09 7358.05
2	64 34 00009650	2952 SQ FT 1SCB .0678	4A AEC, LLC C/O MERTENS, CARL R 538 LAKEWOOD-FARMINGDALE HOWELL, NJ 077318767 114 MAIN ST B-1 0012	180000 116400 296400		296400		F01	00	.00 5344.09 2672.05
3	64 35 00009660	4082 SQ FT 2SF .0937	4A EDDIE & STEVE, LLC C/O MURAKHOVSKAY 116 MAIN ST MANASQUAN, NJ 087363036 116-118-120 MAIN ST B-1 0012	204000 95800 299800		299800		F01	00	.00 5405.39 2702.70
4	65.01 1.01 00009670	5027 SQ FT 3SF .1154	4A ACQUISITIONS SOUTH, LLC 81 FLETCHER AVENUE MANASQUAN, NJ 08736 91 MAIN ST B-1 0013	198900 522500 721400		721400		F01	00	.00 13006.84 6503.42
5	65.01 2.01 00009680	4146 SQ FT 3SF .0952	4A GNG ACQUISITIONS, LLC 97-99 MAIN ST MANASQUAN, NJ 08736 97-99 MAIN ST B-1 0013	147900 540300 688200		688200		F01	00	.00 12408.25 6204.13
6	65.01 4.01 00009690	20861 SQ FT 3SB .4789	4A PNC BANK, NA C/O INVOKE TAX PARTNER PO BOX 850 AURORA OH 442020850 107 MAIN ST B-1 0013	678000 1165700 1843700		1843700		F01	00	.00 33241.92 16620.96
7	65.01 5.01 00009700	7896 SQ FT 3SFG1 .1813	4A MCKEON, HOWARD P & LINDA M 20 S TAMARACK DR BRIELLE, NJ 087301244 113 MAIN ST B-1 0013	252000 331700 583700		583700		F01	00	.00 10524.12 5262.06
8	65.01 7 00009710	6825 SQ FT 2SFG1 .1567	4A MDCTNJ, LLC C/O RAFFETTO PO BOX 282 MANASQUAN, NJ 087360282 115-117 MAIN ST B-1 0013	216000 298800 514800		514800		F01	00	.00 9281.84 4640.92
9	65.01 8 00009720	6895 SQ FT 2SB .1583	4A ANGERSBACH, GERHARD F 560 MIDWOOD DR BRICK, NJ 087244728 119-121 MAIN ST B-1 0013	216000 240800 456800		456800		F01	00	.00 8236.10 4118.05
10	65.01 9.01 00009730	5992 SQ FT 1SF .1376	4A 1500 OXFORD, LLC 1500 OXFORD LANE WALL, NJ 07719 123 MAIN ST B-1 0013	186000 99600 285600		285600		F01	00	.00 5149.37 2574.69
11	65.01 9.02 00009740	2750 SQ FT 3SF .0631	4A 125 MAIN STREET MANASQUAN, LLC 1103 INDUSTRIAL PKWY, #D BRICK, NJ 08724 125 MAIN ST B-1 0013	126000 541400 667400		667400		F01	00	.00 18480.75 9240.38
12	65.01 10.01 00009750	7380 SQ FT 2SF .0000	4A PLAZA ASSOCIATES, LLC PO BOX 260 MANASQUAN, NJ 087360260 52 ABE VOORHEES DR B-1 0013	470300 274700 745000		745000		F01	00	.00 13432.35 6716.18
13	65.01 10.03 00009760	7931 SQ FT 2SSG2 .1821	4A 131 MAIN ST, LLC C/O WIGHT PO BOX 318 MANASQUAN, NJ 087360318 127-129-131 MAIN ST B-1 0013	336000 273400 609400		609400		F01	00	.00 10987.48 5493.74
14	65.01 12.01 00009780	7834 SQ FT 1SCB .1798	4A LONGSTREET REALTY AGENCY 1206 CROSBY RD SPRING LAKE, NJ 07762 135 MAIN ST B-1 0013	252000 213700 465700		465700		F01	00	.00 8396.58 4198.29

3799100

0

65.01

5195000

8994100

12.01

1 L i n e	2 Block No. Lot No. Qualification Account No.	3 Land Dimensions Building Description Additional Lots Acreage Prop. Class	4 Owner's Name Address City State Property Location Billing Code Zip Code	5 Land Improvement Total	6 Exemptions Cd. Amount	7 Net Taxable Value	8 Deduct. Cd.Quan.	9 Special Tax Codes	10 Num Units	12 DED AMT 2025 TAX 2026 1ST
1	65.01 13 00009780	5250 SQ FT 2SCB .1205	4A D JUNG, LLC C/O LI 139 MAIN ST MANASQUAN, NJ 137-139 MAIN ST 087363037 B-1 0013	186000 363400 549400		549400		F01	00	.00 9905.68 4952.84
2	65.01 24.03 00009900	2357 SQ FT 2SB .0541	4A BOULDER CONCEPTS, LLC 48 BAY POINT HARBOR LANE POINT PLEASANT, NJ 10 SOUTH ST 08742 B-1 0013	153000 356700 509700		509700		F01	01	.00 9189.90 4594.95
3	65.01 25.01 00009910	2817.5 SQ FT 2SF .0647	4A 2 MD, LLC 588 WINDING RIVER RD BRICK, NJ 20 ABE VOORHEES DR 087241186 B-1 0013	153000 318600 471600		471600		F01	00	.00 8502.95 4251.48
4	65.02 15 00009800	20948 SQ FT 1SCB .4809	4A 149 MAIN ST, LLC C/O CAMPBELL 2524 RIVER RD WALL, NJ 149 MAIN ST 087362130 B-1 0013	606000 1044000 1650000		1650000		F01	00	.00 29749.50 14874.75
5	65.02 16.01 00009810	5789.8 SQ FT 1SCB .1329	4A BERTUCCI, FRANK, MARIA & SUSAN 14 WOODLAND AVE MANASQUAN, NJ ABE VOORHEES DR 087363019 B-1 0013	160300 19900 180200		180200		F01	00	.00 3249.01 1624.51
6	65.02 16.02 00009820	5899.7 SQ FT 2SCB .1354	4A BERTUCCI, FRANK, MARIA & SUSAN 14 WOODLAND AVE MANASQUAN, NJ 155 MAIN ST 087363019 B-1 0013	258000 700500 958500		958500		F01	00	.00 17281.76 8640.88
7	65.02 17 00009830	8752 SQ FT 2SCB .2009	4A CC2M, LLC 134 MAIN STREET MANASQUAN, NJ 161 MAIN ST 08736 B-1 0013	366000 299500 665500		665500		F01	00	.00 11998.97 5999.49
8	65.02 17.01 00009840	5679 SQ FT 1SCB .1304	4A CC2M, LLC 134 MAIN ST MANASQUAN, NJ ABE VOORHEES DR 087363019 B-1 0013	181700 21400 203100		203100		F01	00	.00 3661.90 1830.95
9	65.02 18 00009850	6120 SQ FT 1SB/CB .1405	4A 165 MAIN HOLDINGS, LLC%ROTUNNO,GERA 165 MAIN ST MANASQUAN NJ 165 MAIN ST 08736 B-1 0013	264000 856500 1120500		1120500		F01	00	.00 20202.62 10101.31
10	65.02 19.02 00009860	6075 SQ FT 3S .1395	4A PLAZA GROUP OF MSQN, LLC C/O PENN 1500 FOX TRAIL MOUNTAINSIDE, NJ 169-175 MAIN ST 07092 B-1 0013	442500 506600 949100		949100		F01	00	.00 17112.28 8556.14
11	65.02 19.03 00009865	31585 SF 15F .7251	15F ALGONQUIN ARTS 60 ABE VORHEES DR MANASQUAN, NJ 60-62-64 ABE VOORHEES DR 087363500 B-1 0012	1087500 748400 1835900		*EXEMPT*		F01	00	.00 .00 .00
12	65.02 21.01 00009870	5870 SQ FT 2SF .1348	4A 177 MAIN STREET, LLC C/O LASZLO 177 MAIN ST MANASQUAN NJ 177 MAIN ST 08736 B-1 0013	240000 495700 735700		735700		F01	00	.00 13264.68 6632.34
13	65.02 21.02 00009880	6609 SQ FT 1SCB .1517	4A 150 & 179-181 MAIN ST, LLC C/O HAAS 31 PERRIWINKLE CIRCLE TINTON FALLS, NJ 179-181 MAIN ST 07712 B-1 0013	294000 421200 715200		715200		F01	00	.00 12895.06 6447.53
14	65.02 22.01 00009890	26554 SQ FT 1SB, 1SB .6096	4A MANASQUAN SAVINGS BANK PO BOX E MANASQUAN, NJ 185 MAIN ST-76 ABE VOORH 087360635 B-1 0013	652500 619200 1271700		1271700		F01	00	.00 22928.76 11464.38

3957000

0

65.02

6023200

9980200

22.01

1 L i n e	2 Block No. Lot No. Qualification Account No.	3 Land Dimensions Building Description Additional Lots Acreage Prop. Class	4 Owner's Name Address City State Property Location Billing Code Zip Code	5 Land Improvement Total	6 Exemptions Cd. Amount	7 Net Taxable Value	8 Deduct. Cd.Quan.	9 Special Tax Codes	10 Num Units	12 DED AMT 2025 TAX 2026 1ST
1	65.02 120.01 00009920	42553 SQ FT 1SCB .9769	4A R.K. KOCHHAR, INC 199 MAIN ST MANASQUAN, NJ 199 MAIN ST 08736 B-1 0013	1009800 283700 1293500		1293500		F01	00	.00 23321.81 11660.91
2	66 11.01 00009930	70X145 2SFG2 .2330	2 ANDERSON, CHRISTIAN P & MEGAN A 56 SOUTH ST MANASQUAN, NJ 56 SOUTH ST 08736 R-2 0013	331300 399300 730600		730600		F01	01	.00 13172.72 6586.36
3	66 13.01 00009940	23550 SQ FT 2SF, 2SF .5406	2 HOFFMAN, JASON & PACCIONE, JOSEPH 50 SOUTH STREET MANASQUAN, NJ 50-50-1/2 SOUTH ST 08736 R-2 0013	322300 535700 858000		858000		F01	02	.00 15469.74 7734.87
4	66 15 00009950	100X145 2SFG2 16 .3329	2 BLASI, ANTHONY & DEBORAH 40 SOUTH ST MANASQUAN, NJ 40 SOUTH ST 08736 R-2 0013	306000 613400 919400		919400		F01	01	.00 16576.78 8288.39
5	66 17 00009960	50X145 1SCB .1664	15F SAMARITAN CENTER AT THE JERSEY SHOR 36 SOUTH STREET MANASQUAN, NJ 36 SOUTH ST 08736 B-1 0013	249900 368800 618700		*EXEMPT*		F01	00	.00 .00 .00
6	66 20 00009970	50X175 2SF .2009	2 KILE, FREDERICK W & MARIE B 14 CURTIS AVE MANASQUAN, NJ 14 CURTIS AVE 087363502 R-2 0013	369600 228000 597600		597600		F01	01	.00 10774.73 5387.37
7	66 21.02 00009980	18978 SQ FT 2SB/CB .4357	4A LAUREL LAW ASSOCIATES 25 ABE VOORHEES DR MANASQUAN, NJ 25 ABE VOORHEES DR 087363560 B-1 0013	611300 302400 913700		913700		F01	00	.00 16474.02 8237.01
8	66 22 00009990	50X175 2SFG2 .2009	2 NORKUS, STEPHEN & STACEY 18 CURTIS AVE MANASQUAN, NJ 18 CURTIS AVE 08736 R-2 0013	332600 595800 928400		928400		F01	01	.00 16739.05 8369.53
9	66 23.04 00010000	16687.5 SQ FT 2SCB .3831	15F MANASQUAN HOOK & LADDER CO NO 1 33 ABE VOORHEES DR MANASQUAN, NJ 33 ABE VOORHEES DR 087363560 B-1 0013	904500 510900 1415400		*EXEMPT*		F01	00	.00 .00 .00
10	66 24 00010010	50X175 2.5SF .2009	2 ROBINSON, RICHARD J II & JENNIFER M 22 CURTIS AVE MANASQUAN, NJ 22 CURTIS AVE 00672 087363502 R-2 0013	332600 746100 1078700		1078700		F01	01	.00 19448.97 9724.49
11	66 25.04 00010020	17000 SQ FT 1SB .3903	4A MORGAN FAMILY PARTNERSHIP LP, THE 1506 PRIMROSE PL WALL, NJ 43 ABE VOORHEES DR 087362206 0013	592500 182800 775300		775300		F01	00	.00 13978.66 6989.33
12	66 26 00010030	50 X 175 2SF .2009	2 ASPEN, OTTO Q & CHRISTINE L 26 CURTIS AVE MANASQUAN, NJ 26 CURTIS AVE 00186 087363502 R-2 0013	332600 405400 738000		738000		F01	01	.00 13306.14 6653.07
13	66 28 00010040	50 X 175 2SFG2 .2009	2 SCHWARZ, ROBERT W & COLLEEN 28 CURTIS AVE MANASQUAN, NJ 28 CURTIS AVE 00660 087363502 R-2 0013	332600 282100 614700		614700		F01	01	.00 11083.05 5541.53
14	66 29.01 00010045	.28AC HANCOCK PARK .2800	15C BOROUGH OF MANASQUAN 201 E MAIN ST MANASQUAN, NJ 65 ABE VOORHEES DR 087363004 R-2 12	142500 0 142500		*EXEMPT*		F01	00	.00 .00 .00

4873200

0

66

4574700

9447900

29.01

1 L i n e	2 Block No. Lot No. Qualification Account No.	3 Land Dimensions Building Description Additional Lots Acreage Prop. Class	4 Owner's Name Address City State Property Location Billing Code Zip Code	5 Land Improvement Total	6 Exemptions Cd. Amount	7 Net Taxable Value	8 Deduct. Cd.Quan.	9 Special Tax Codes	10 Num Units	12 DED AMT 2025 TAX 2026 1ST
1	66 30 00010050	50X175 2SF .2009	2 POLLOCK, BRIAN & MEREDITH ALEXIS 34 CURTIS AVE MANASQUAN, NJ 08736 R-2 0013	332600 215400 548000		548000		F01	01	.00 9880.44 4940.22
2	66 32 00010060	50X175 2SFG2 .2009	2 LAROSA, WILLIAM P & MARJORIE M 38 CURTIS AVE MANASQUAN, NJ 087363502 R-2 0013	332600 207900 540500		540500		F01	01	.00 9745.22 4872.61
3	66 34 00010070	50X175 2SF .2009	2 WALL, WILLIAM & MAUREEN BERNADETTE 42 CURTIS AVE MANASQUAN, NJ 00660 087363502 R-2 0013	332600 172000 504600		504600		F01	01	.00 9097.94 4548.97
4	66 36 00010080	50X175 2SFG1 .2009	2 DELGUERCIO, PAULINE & STEPHEN 46 CURTIS AVE MANASQUAN, NJ 00660 087363502 R-2 0013	332600 453600 786200		786200		F01	01	.00 14175.19 7087.60
5	66 38 00010090	50X175 2SFG2 .2009	2 SCHWIND, JOHN A & NANCY J 50 CURTIS AVE MANASQUAN, NJ 00660 087363502 R-2 0013	332600 330100 662700		662700		F01	01	.00 11948.49 5974.25
6	66 40 00010100	50X175 2SF .2009	2 MACDONALD, JEAN & MICHAEL C, TRUSTEES 54 CURTIS AVE MANASQUAN NJ 08736 R-2 0013	332600 426400 759000		759000		F01	01	.00 13684.77 6842.39
7	66 42 00010110	50X175 2SF2G .2009	2 TIGNER, NANCY 58 CURTIS AVE MANASQUAN, NJ 08736 R-2 0013	332600 460600 793200		793200		F01	01	.00 14301.40 7150.70
8	66 44 00010120	50X175 2SF .2009	2 64 CURTIS, LLC 237 RIDGE ROAD RUTHERFORD, NJ 07070 R-2 0013	369600 229900 599500		599500		F01	01	.00 10808.99 5404.50
9	66 46 00010130	50X175 1SFG2 .2009	2 HEINLEY, MICHAEL 81 NORTH MAIN STREET MANASQUAN, NJ 08736 R-2 0013	369600 131800 501400		501400		F01	01	.00 9040.24 4520.12
10	66 48 00010140	50X175 2SF .2009	2 KARRON, ABRAHAM & THERESA 70 CURTIS AVE MANASQUAN, NJ 00660 087363502 R-2 0013	369600 128900 498500		498500		F01	01	.00 8987.96 4493.98
11	66 50 00010150	50X175 2SFG3 .2009	2 LINTOTT, JOHN T JR & GRETA K 74 CURTIS AVE MANASQUAN, NJ 00672 087363502 R-2 0013	314100 281000 595100		595100		F01	01	.00 10729.66 5364.83
12	66 52.01 00010160	8500 SQ FT 2SF .1951	2 PELLIGRA, PHILIP & ROBYN 78 CURTIS AVE MANASQUAN, NJ 08736 R-2 0013	313700 290700 604400		604400		F01	01	.00 10897.33 5448.67
13	66 54.01 00010170	8000 SQ FT 2SF .1837	2 MANNI, SHARON & THOMAS F 84 CURTIS AVE MANASQUAN, NJ 08736 R-2 0013	297100 371300 668400		668400		F01	01	.00 12051.25 6025.63
14	66 55 00010180	19844 SQ FT 1SCB .4556	4A 53 UNION AVE, LLC C/O HENNESSY 619 NEW JERSEY AVE PT PLEASANT BEACH, NJ 087423030 B-1 0013	316200 232700 548900		548900		F01	00	.00 9896.67 4948.34

4678100

0

66

3932300

8610400

55

1 L i n e	2 Block No. Lot No. Qualification Account No.	3 Land Dimensions Building Description Additional Lots Acreage Prop. Class	4 Owner's Name Address City State Property Location Billing Code Zip Code	5 Land Improvement Total	6 Exemptions Cd. Amount	7 Net Taxable Value	8 Deduct. Cd.Quan.	9 Special Tax Codes	10 Num Units	12 DED AMT 2025 TAX 2026 1ST
1	66.01 19 00010190	9094 SQ FT 1SCB .2088	4A PNC BANK, NA C/O INVOKE TAX PARTNER PO BOX 850 AURORA, OH 442020850 22 SOUTH ST B-1 0013	372300 185300 557600		557600		F01	00	.00 10053.53 5026.77
2	66.02 31.01 00010200	27723 SQ FT .6364	4C UNION AVENUE 33 LLC 27 COLBY AVE MANASQUAN, NJ 08736 33 UNION AVE B-1 0013	592900 3544700 4137600		4137600		F01	02	.00 74600.93 37300.47
3	66.02 126 00010210	6250 SQ FT 1.5SF .1435	4A SQUAN VILLAGE PROPERTIES LLC 2032 FOX FIELD CIRCLE WALL, NJ 07719 29 UNION AVE B-1 0013	267900 218400 486300		486300		F01	02	.00 8767.99 4384.00
4	66.02 126.01 00010220	5725 SQ FT 1.5SF .1314	4A MELMO PROPERTIES, LLC C/O JASAITIS 75 ABE VOORHEES DRIVE MANASQUAN, NJ 08736 75 ABE VOORHEES DR B-1 0013	456000 49000 505000		505000		F01	02	.00 9105.15 4552.58
5	67 4.02 00010230	64000 SF 2SB, 2SB 1.4692	15D FIRST PRESBYTERIAN CHURCH 16 VIRGINIA AVE MANASQUAN, NJ 087363590 16-20 VIRGINIA AVE R-2 0014	547700 1761500 2309200		*EXEMPT*		F01	00	.00 .00 .00
6	67 8 00010250	50X145 2SFG1 .1664	2 LOHNES, MICHAEL & KATHLEEN 72 SOUTH ST 02885 MANASQUAN, NJ 087363442 72 SOUTH ST R-2 0014	306900 215000 521900		521900		F01	01	.00 9409.86 4704.93
7	67 9 00010260	50X145 2SFG1 .1664	2 DUNN, WILLIAM 68 SOUTH ST MANASQUAN, NJ 08736 68 SOUTH ST R-2 0014	306900 349700 656600		656600		F01	01	.00 11838.50 5919.25
8	67 10 00010270	50X145 2SFG2 .1664	2 CONFER, FRANCIS P 00660 48 BAY POINT HARBOUR 087425506 PT PLEASANT, NJ R-2 0014 62 SOUTH ST	323000 528200 851200		851200		F01	01	.00 15347.14 7673.57
9	67 21 00010280	50X175 2SF .2009	2 DEALESSI, ANN & GRIFFITH, DANIEL & RICHAR 19 CURTIS AVE MANASQUAN, NJ 08736 19 CURTIS AVE R-2 0014	332600 173700 506300		506300		F01	01	.00 9128.59 4564.30
10	67 23 00010290	50X175 2SFG2 .2009	2 DETTLINGER, JAMES & GAYLE 00660 21 CURTIS AVE 087363501 MANASQUAN, NJ R-2 0014 21 CURTIS AVE	332600 445400 778000		778000		F01	01	.00 14027.34 7013.67
11	67 25 00010300	50X175 2SF .2009	2 ZIROLI, ARNOLD MICHAEL JR & DEBORAH 25 CURTIS AVE MANASQUAN, NJ 08736 25 CURTIS AVE R-2 0014	332600 366400 699000		699000		F01	01	.00 12602.97 6301.49
12	67 27 00010310	50X175 2SFG1 .2009	2 MANSON, SCOTT & KATELYN 31 CURTIS AVENUE MANASQUAN, NJ 08736 31 CURTIS AVE R-2 0014	369600 116300 485900		485900		F01	01	.00 8760.78 4380.39
13	67 29 00010320	50X175 2SF .2009	2 PRIME, JASON WILLIAM & TIFFANY MARI 33 CURTIS AVENUE MANASQUAN, NJ 08736 33 CURTIS AVE R-2 0014	369600 248200 617800		617800		F01	01	.00 11138.93 5569.47
14	67 31 00010330	50X175 2.5SF .2009	2 PRESBREY, JAMES & JOANN 00672 37 CURTIS AVE 087363501 MANASQUAN, NJ R-2 0014 37 CURTIS AVE	369600 248200 617800		617800		F01	01	.00 11138.93 5569.47

4732500

0

67

6688500

11421000

31

1 L i n e	2 Block No. Lot No. Qualification Account No.	3 Land Dimensions Building Description Additional Lots Acreage Prop. Class	4 Owner's Name Address City State Property Location Billing Code Zip Code	5 Land Improvement Total	6 Exemptions Cd. Amount	7 Net Taxable Value	8 Deduct. Cd.Quan.	9 Special Tax Codes	10 Num Units	12 DED AMT 2025 TAX 2026 1ST
1	67 33 00010340	50X175 2SF .2009	2 NEWBURY, WILLIAM J JR & COSGROVE, K 39 CURTIS AVE MANASQUAN, NJ 39 CURTIS AVE 087363501 R-2 0014	369600 448400 818000		818000		F01	01	.00 14748.54 7374.27
2	67 35 00010350	50X175 2SFG2 .2009	2 GAMBERG, JOHN C & EILEEN T 43 CURTIS AVE MANASQUAN, NJ 43 CURTIS AVE 00186 087363501 R-2 0014	369600 211800 581400		581400		F01	01	.00 10482.64 5241.32
3	67 37 00010360	50X175 2SF2G .2009	2 FLOOD, ROBIN E 53 CURTIS AVE MANASQUAN, NJ 53 CURTIS AVE 00660 08736 R-2 0014	369600 529600 899200		899200		F01	01	.00 16212.58 8106.29
4	67 39 00010370	50X175 2SF2G .2009	2 ELKAS, GEORGE & ANN 55 CURTIS AVE MANASQUAN, NJ 55 CURTIS AVE 087363501 R-2 0014	369600 474500 844100		844100		F01	01	.00 15219.13 7609.57
5	67 41 00010380	50X175 2SFG2 .2009	2 KOENIG, MATT & MARY 57 CURTIS AVE MANASQUAN, NJ 57 CURTIS AVE 087363501 R-2 0014	369600 370500 740100		740100		F01	01	.00 13344.01 6672.01
6	67 43 00010390	50X175 2SF .2009	2 GARCIA-ZUBIRI, J RAMON & DENISE 63 CURTIS AVE MANASQUAN, NJ 63 CURTIS AVE 00672 087363501 R-2 0014	369600 220000 589600		589600		F01	01	.00 10630.49 5315.25
7	67 45 00010400	50X175 2SF .2009	2 HALEY, ROBERT J JR & CHRISTINE M 65 CURTIS AVE MANASQUAN, NJ 65 CURTIS AVE 00672 087363501 R-2 0014	369600 430600 800200		800200		F01	01	.00 14427.61 7213.81
8	67 47 00010410	50X175 2SF .2009	2 HESSINGER, JOHN K & PATRICIA A 69 CURTIS AVE MANASQUAN, NJ 69 CURTIS AVE 087363501 R-2 0014	369600 319600 689200		689200	V 1 02	F01	01	250.00 12176.28 6088.14
9	67 49 00010420	50X175 2SFG2 .2009	2 PEREZ, ALFONSO & MICHELLE 73 CURTIS AVE MANASQUAN, NJ 73 CURTIS AVE 08736 R-2 0014	369600 246200 615800		615800		F01	01	.00 11102.87 5551.44
10	67 51 00010430	50X175 2.5SFG2 .2009	2 KING-DRADELIN, CYNTHIA A & JOHN MARK 77 CURTIS AVENUE MANASQUAN, NJ 77 CURTIS AVE 08736 R-2 0014	369600 539200 908800		908800		F01	01	.00 16385.66 8192.83
11	67 53.01 00010440	11000 SQ FT 2.5SF, 2SFG1 .2525	2 WENTHE, ALEX & SCLAFANI, GABRIELLE 81-81-1/2 CURTIS AVE MANASQUAN, NJ 81-81-1/2 CURTIS AVE 08736 R-2 0014	337200 527600 864800		864800		F01	02	.00 15592.34 7796.17
12	67 56.03 00010450	22029 SQ FT 1SCB .5057	4A PETRO REALTY, LLC RT 34, SUITE 3A MATAWAN, NJ 65 UNION AVE 07747 B-1 0014	628600 178800 807400		807400		F01	00	.00 14557.42 7278.71
13	67 61.01 00010460	.78 AC VIRGINIA CROSSI .7800	15F VIRGINIA CROSSING, LLC 1107 SOMERSET AVE LAKEWOOD NJ VIRGINIA AVE 08701 13	0 0 0		*EXEMPT*		F01		.00 .00 .00
14	67 61.01 C0001 00010460	3393 SF .0779	2 LEOB, MICHAEL & KATHLEEN 88 VIRGINIA AVENUE MANASQUAN, NJ 88 VIRGINIA AVE 08736 O 0014	240000 356800 596800		596800		F01	00	.00 10760.30 5380.15

