

## NEW JERSEY PROPERTY TAX SYSTEM LEGEND

PART 1		PART 2		Exempt Property Identification Codes				
CODE	NAME OF OWNER	PRINCIPLE USE OR PURPOSE	CODE					
01	Federal Government	01 General Government	055	Parsonage	311	Salvation Army	640	Club
02	State Government	02 Military Purposes	059	Rabbi Residence	313	Rescue Squad	643	Club House
03	County Government	03 Education	080	Farm	315	Halfway House	646	Golf Course
04	Municipal Government	04 Health & Welfare Etal.	083	Barn	316	Nursing Home	649	Drum & Bugle Corps
05	Del. Riv. & Bay Authority	05 Penal Institutions	086	Shed	319	Veterans Home	652	Beach
06	Del. Riv. Basin Comm.	06 Police, Fire, Rescue	089	Tool Shed	322	Firemans Home	655	Marina
07	Del. Riv. Joint Toll Bridge Comm.	07 Transportation	094	Dedicated Open Space	325	Civil Defense Shelter	658	Boathouse
08	Del. Riv. Port Authority	08 Utilities	095	Vacant Land	330	Humane Society	661	Life Guard Station
09	Del. Valley Reg. Plan. Comm.	09 Conservation	097	Disabled Veteran	350	College	664	Bath House
10	N.J. Turnpike Authority	10 Religious and Charitable	098	Widow of Serviceman or Disabled Veteran	353	Schools	667	Boardwalk
11	Garden State Pkwy. Comm.	11 Burial Grounds	100	VFW/ A.M. Leg	356	Dormatory	670	Boardwalk, Amusement
12	Interstate Sanitation Comm.	12 Civic and other Social Activities	101	Burial Ground	359	Laboratory	673	Booth
13	Mid. Atl. State Air Poll. Ctrl Comm.	13 Redevel. And Rehabilitation	106	Cemetery	362	Hall	676	Refreshment Stand
14	N.Y.- N.J. Trans. Agency	14 Remediation	111	Crematory	365	Agricultural Research	679	Restaurant
15	Palisades Int. Park Comm.	15 Housing and Mtg Fin. Project	116	Graveyard	368	Nursery School	682	Comfort Station
16	Port Authority of N.Y.-N.J.	16 Urban Enterprize Zone	121	Mausoleum	372	Library	701	Highway
17	Tri-State Comm.	17 C. 441 P.L. 1991	201	Radio Station	375	Museum	702	Tunnel
18	S. Jersey Port Comm.	18 Railroad	204	Radar	378	Monument	704	Road
19	Waterfront Comm. of N.Y.	19 Recreation	207	Radio Tower	381	Historic Site	707	Parkway
20	Charitable & Non-Profit Org.	20 Medical Office/ HEZ	220	Filtering Plant	401	Military Post	710	Thoroughfare
21	Fraternal Organizations		223	Pumping Station	405	Military Post, Air Force	713	Circle
22	Veterans Organizations		226	Reservoir	410	Coast Guard Station	716	Island
23	Religious Organizations		229	Well	415	Naval Station	719	Jug Handle
24	Other		232	Water Supply	420	Armory	722	Medial Strip
25	Atlantic City Expressway		235	Water Tank	426	Barracks	725	Overpass
26	N.J. Sports & Exposition Authority		238	Water Tower	430	Ordinance Plant	726	Playground
27	N.J. Econ. Dev. Authority	001 Administrative Bldg.	241	Water Tower Booster Station	501	Fire House	728	Right of Way
28	County Food Dist. Authority	004 Commercial Bldg.	244	Water Plant	505	Volunteer Fire Co.	730	Traffic Island
29	Urban Renewal Entity	005 Office Bldg.	247	Water Stand Pipe	510	Fire Tower	731	Traffic Triangle
30	CRDA- Casino Redev. Authority	007 Maintenance Bldg.	250	Sewage Treatment	530	Police Station	740	Toll Booth
31	N.J. Education Facilities Authority	010 Municipal Bldg.	254	Sewage Disposal	535	Pistol Range	743	Toll Plaza
32	Hackensck Mead. Comm	013 Post Office	256	Sanitary Landfill	560	Penal Institution	746	Sidewalk
33	County Improvement Authority	016 State Bldg.	258	Drainage	601	Stadium	749	Lighting Standards
34	N.J. Natural Land Tr./ Natur. Cons	019 Court House	270	Atomic Energy Plant	604	Theatre	752	Service Area
35	N.J. House and Mtg. Fin. Agency	022 Storage Bldg.	280	Oil Tank	607	Amphitheater	760	Gate House
36	N.J. Transit	025 Utility Bldg.	283	Incinerator	610	Pavillion	763	Garage
37	County Park Commission	040 Church	286	Mosquito Control	613	Community Center	766	Highway Plant
38	County Utilities Authority	043 Chapel	289	Dog Pound	616	Grange Hall	769	Inspection Station
39	County Housing Authority	046 Synagogue	301	Hospital	619	Forest	772	Weighing Station
40	Municipal Housing Authority	047 Tax Lien Foreclosure	304	Clinic	622	Park	780	Parking Area
41	Municipal Utilities Authority	048 In-Lieu of Tax Payment	306	Mediacl Office/ HEZ	623	Green Acres	789	Brownsfields
42	Municipal Improvement Authority	049 Convent	307	Health Center	625	Game Preserve	790	Commerc. \ Indust. Purpose
43	Municipal Parking Authority	050 Recreation Fields	308	County Food Dist. Facility	628	Bird Sanctuary	795	Vehicle Terminal
44	Patco	051 Recreation Center	309	Rescue Mission	631	Hatchery	801	Airport
45	S. Jersey Transportation Authority	052 Rectory	310	Red Cross Facility	634	Stable	805	Air Facility
					637	Camp	810	Air Terminal

TABLE OF AGGREGATES  
OF TAXABLE AND EXEMPT PROPERTY IN THE TAXING DISTRICT OF BORO OF RED BANK

FOR 2026

(1) VALUE OF LAND	1718,566,500
(2) VALUE OF IMPROVEMENTS	1865,485,400
(3) TOTAL VALUE LAND & IMPRVMT EXCL 2ND CLASS RR	3584,051,900
(4) TAX VALUE MACH,IMPLMNT & EQUIPT OF TELEPHONE, PETROLEUM REFINERIES MISCELLANEOUS	
(5) EXEMPTIONS	
POLLUTION CONTROL (RS 54:4-3.56)	
FIRE SUPPRESSION (RS 54:4-3.13)	
FALLOUT SHELTER (RS 54:4-3.48)	
WATER/SEWAGE FAC. (RS 54:4-3.59)	
UEZ ABATEMENT (RS 54:4-3.139)	
HOME IMPROVEMENT (RS 54:4-3.72)	
MULTI FAMILY (RS 54:4-3.121)	
CL 4 ABATEMENT (RS 54:4-3.95)	
RENEWABLE ENERGY (RS 54:4-3.113)	
DWELL ABATEMENT (RS 40A:21-5)	
DWELL EXEMPTION (RS 40A:21-5)	
NEW DWL/CONV ABATE (RS 40A:21-5)	
NEW DWL/CONV EXEM (RS 40A:21-5)	
MUL DWELL EXEM (RS 40A:21-6)	
MUL DWELL ABATE (RS 40A:21-6)	
COM/IND EXEMPTION (RS 40A:21-7)	
TOTAL	
(5A) DEDUCTIONS ALLOWED (C.73,L.1976)	
NBR VETERANS	70
NBR VETERANS WIDOWS	31
TOTAL	101
NBR SENIOR CITIZENS	11
NBR DISABLED PERSONS	
NBR SURVIVING SPOUSE	
TOTAL	112
(6) NET VALUATION TAXABLE	3584,051,900
(7) TAX RATE - GENL TAX RATE PER \$100 TAXABLE VALUE	
(8) RATIO - AVERAGE RATIO OF ASSESSED TO TRUE VALUE OF REAL PROPERTY	%
(9A) UEZ EXPIRED (-)	
(9B) TRUE VALUE CL II RR PROPERTY (+)	
(10) EQUALIZATION	
(11) NET VALUE ON WHICH COUNTY TAXES ARE APPORTIONED	
(12) APPORTIONMENT OF TAXES	
TOTAL CNTY TAX APPRT ADJUSTMENTS	
CNTY EQUAL TBL APPL (+ OR -)	
APPEALS & CORR. (+ OR -)	
NET CNTY TAX APPOR	
LESS EXCESS STATE AID	

(13) VALUATION OF EXEMPT PROPERTY	
PUBLIC SCHOOL PROP	46,588,700
OTHER SCHOOL PROP	6,523,300
PUBLIC PROP	86,297,000
CHURCH & CHARITABLE PROP	282,927,800
CEMETERY & GRAVEYARD	
OTHER EXEMPT PROP	134,597,500
TOTAL VALUE	556,934,300

(14) MISC REVENUE FOR SUPPORT OF BUDGET	
SURPLUS REVENUE APPROPRIATED	
MISC REVENUE ANTICIPATED	
RECEIPT FROM DELINQUENT TAX & LIEN	
TOTAL MISCELLANEOUS REVENUE	

(15) APPORTIONMENT OF TAXES

ITEM	AMOUNT	RATE
NET CNTY TX LESS ST AID		
COUNTY LIBRARY TAX		
COUNTY HEALTH TAX		
COUNTY OPEN SPACE		
DISTRICT SCHOOL TAX		
CONSOLIDATED SCHOOL TAX		
REGIONAL SCHOOL TAX		
MUNICIPAL OPEN SPACE		
MUNICIPAL LIBRARY TAX		
LOCAL MUNCLPL PURPOSE TAX		
TOTAL TAX LEVY		

AUTHORIZED RATE

(16) REAL PROPERTY CLASSIFICATION SUMMARY

	ITEMS	TAX VALUE
1.	VACANT LAND	81
2.	RESIDENTIAL	3,403
3A.	FARM (REGULAR)	
3B.	FARM (QUALIFIED)	
4A.	COMMERCIAL	565
4B.	INDUSTRIAL	28
4C.	APARTMENT	38
	TOTAL CLASS 4A,4B,4C	975,244,400
		34,094,500
		325,607,900
	TOTAL ALL CLASSES	1334,946,800
		3584,051,900

STATE OF NEW JERSEY MONMOUTH COUNTY

I (WE) \_\_\_\_\_ ASSESSOR(S) OF THE  
TAXING DISTRICT OF BORO OF RED BANK DO SWEAR (OR AFFIRM)  
THAT THE FOREGOING TAX LIST AND TAX DUPLICATE CONTAIN THE  
VALUATIONS OF ALL THE PROPERTY LIABLE TO TAXATION IN THE TAXING  
DISTRICT IN WHICH I (WE) AM (ARE) TAX ASSESSOR(S), AND THAT  
SUCH PROPERTY HAS BEEN VALUED WITHOUT FAVOR OR PARTIALITY AT  
ITS TAXABLE VALUE AND I (WE) HAVE ALLOWED ONLY SUCH EXEMPTIONS  
AND DEDUCTIONS AS ARE PRESCRIBED BY LAW

I (WE) DO FURTHER SWEAR (OR AFFIRM) THAT, FOR THE TAX YEAR 2026,  
I (WE) HAVE COMPLETED AND PUT INTO OPERATION A DISTRICT-WIDE  
ADJUSTMENTS OF REAL PROPERTY TAXABLE VALUATIONS AND SUCH TAXABLE  
VALUATIONS CONFORM TO THE PERCENTAGE LEVEL ESTABLISHED FOR SUCH  
YEAR FOR EXPRESSING THE TAXABLE VALUE OF REAL PROPERTY IN THE  
COUNTY.

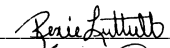
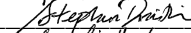

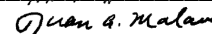


SWORN AND SUBSCRIBED BEFORE ME  
THIS \_\_\_\_\_ DAY OF \_\_\_\_\_ OF 2026

ASSESSOR(S)

CERTIFICATION BY COUNTY BOARD

THIS IS TO CERTIFY THAT THE FOREGOING IS A TRUE AND  
COMPLETE RECORD OF THE TAXES ASSESSED FOR THE YEAR 2026 IN THE  
TAXING DISTRICT OF BORO OF RED BANK COUNTY OF  
MONMOUTH, NEW JERSEY, AND THAT \$ 3,584,051,900 IS THE  
NET VALUATION TAXABLE AND \$ \_\_\_\_\_ IS THE NET VALUATION  
ON WHICH COUNTY TAXES AND REGIONAL OR CONSOLIDATED SCHOOL TAXES  
ARE APPORTIONED.

ATTEST:

	PRESIDENT
	V. PRESIDENT
	COMMISSIONER
	COMMISSIONER
	COMMISSIONER
	COMMISSIONER

Matthew S. Clark  
TAX ADMINISTRATOR  
COUNTY BOARD OF TAXATION

TAXING DISTRICT 39 BORO OF RED BANK			2026 TAX LIST DISTRICT SUMMARY			COUNTY 13 MONMOUTH		05/05/26
CLASSIFICATION	NO. OF PARCELS	LAND VALUE	IMPROVEMENT VALUE	TOTAL VALUE	BOOK VALUE OF TANG PERS PROP	EXEMPTION AMOUNT	NET TAXABLE VALUE	
1 VACANT LAND	81	32,454,000	0	32,454,000		0	32,454,000	
2 RESIDENTIAL	3,403	1,242,768,600	973,882,500	2,216,651,100		0	2,216,651,100	
3A FARM (REGULAR)	0	0	0	0		0	0	
3B FARM (QUALIFIED)	0	0	0	0		0	0	
4A COMMERCIAL	565	350,990,500	624,253,900	975,244,400		0	975,244,400	
4B INDUSTRIAL	28	15,147,100	18,947,400	34,094,500		0	34,094,500	
4C APARTMENT	38	77,206,300	248,401,600	325,607,900		0	325,607,900	
CLASS 4 TOTAL	631	443,343,900	891,602,900	1,334,946,800		0	1,334,946,800	
RATABLE TOTAL	4,115	1,718,566,500	1,865,485,400	3,584,051,900		0	3,584,051,900	
5A CLASS 1 RAILROAD	4	0	0	0		0	0	
5B CLASS 2 RAILROAD	0	0	0	0		0	0	
RAILROAD TOTAL	4	0	0	0		0	0	
6A TELEPHONE	2				0		0	
6B PETROL REFINRIES	0				0		0	
6C MISCELLANEOUS	0				0		0	
PUBLIC UTIL. TOTAL	2				0		0	
15A PUBLIC SCHOOL	4	14,776,400	31,812,300	46,588,700		0	46,588,700	
15B OTHER SCHOOL	1	1,761,300	4,762,000	6,523,300		0	6,523,300	
15C PUBLIC PROPERTY	80	53,591,400	32,705,600	86,297,000		0	86,297,000	
15D CHARITABLE	52	54,545,500	228,382,300	282,927,800		0	282,927,800	
15E CEMETERY	0	0	0	0		0	0	
15F MISCELLANEOUS	90	26,105,300	108,492,200	134,597,500		0	134,597,500	
EXEMPT TOTAL	227	150,779,900	406,154,400	556,934,300		0	556,934,300	
----- D E D U C T I O N S -----			----- E X E M P T I O N S -----			----- E X E M P T I O N S -----		
CLASSIFICATION	NO. OF DEDUCTS	DEDUCTION AMOUNT	CLASSIFICATION	NO. OF PARCELS	EXEMPTION AMOUNT	CLASSIFICATION	NO. OF PARCELS	EXEMPTION AMOUNT
SENIOR CITIZEN	11	2,750	FIRE SUPPRESS	0	0	DWELL ABATE	0	0
DISABLED PERSON	0	0	POLLUTION CNTRL	0	0	DWELL EXEMP	0	0
SURVIVING SPOUSE	0	0	FALLOUT SHELTER	0	0	NEW DWEL/CONV ABAT	0	0
VETERAN	70	17,500	WATER/SEWAGE FAC	0	0	NEW DWEL/CONV EXMT	0	0
WIDOW OF VETERAN	31	7,750	HOME IMPROVEMENT	0	0	MUL DWELL EXEMP	0	0
			CLASS 4 ABATEMENT	0	0	MUL DWELL ABATE	0	0
			MULTI-FAMILY DWELL	0	0	COM/IND EXEMP	0	0
			UEZ ABATEMENT	0	0	RENEWABLE ENERGY	0	0

I ASSESSOR OF THE TAXING DISTRICT OF BORO OF RED BANK DO SWEAR (OR AFFIRM) THAT THE FOREGOING  
TAX LIST AND TAX DUPLICATE CONTAIN THE VALUATIONS OF ALL THE PROPERTY LIABLE TO TAXATION IN THE TAXING DISTRICT IN WHICH I AM TAX  
ASSESSOR, AND THAT SUCH PROPERTY HAS BEEN VALUED WITHOUT FAVOR OR PARTIALITY AT ITS TAXABLE VALUE AND I HAVE ALLOWED ONLY SUCH  
EXEMPTIONS AND DEDUCTIONS AS ARE PRESCRIBED BY LAW.

-----  
ASSESSOR

I DO FURTHER SWEAR (OR AFFIRM) THAT, FOR THE TAX YEAR 2026, I HAVE COMPLETED AND PUT INTO OPERATION A DISTRICT WIDE ADJUSTMENT OF  
REAL PROPERTY TAXABLE VALUATIONS AND SUCH TAXABLE VALUATIONS CONFORM TO THE PERCENTAGE LEVEL ESTABLISHED FOR SUCH YEAR FOR  
EXPRESSING THE TAXABLE VALUE OF REAL PROPERTY IN THE COUNTY.

SWORN AND SUBSCRIBED BEFORE ME THIS DAY OF OF 2026. -----  
ASSESSOR

TAXING DISTRICT 39 BORO OF RED BANK		2026	SPECIAL TAXING	DISTRICT SUMMARY	COUNTY 13 MONMOUTH	
	SPECIAL TAXING DISTRICT	NO. OF ITEMS	LAND VALUE	IMPROVEMENTS	EXEMPTIONS	NET TAXABLE
S01	RATABLES	89	51,873,900	80,916,400	0	132,790,300
	RAILROAD	0	0	0		0
	PUB UTIL	0	0			0
	EXEMPTS	1	200	0		200
S02	RATABLES	47	65,447,800	80,464,800	0	145,912,600
	RAILROAD	0	0	0		0
	PUB UTIL	0	0			0
	EXEMPTS	0	0	0		0
S03	RATABLES	35	18,134,500	30,486,300	0	48,620,800
	RAILROAD	0	0	0		0
	PUB UTIL	0	0			0
	EXEMPTS	0	0	0		0
S04	RATABLES	2	4,231,000	4,254,800	0	8,485,800
	RAILROAD	0	0	0		0
	PUB UTIL	0	0			0
	EXEMPTS	0	0	0		0
S05	RATABLES	106	81,339,600	191,318,800	0	272,658,400
	RAILROAD	0	0	0		0
	PUB UTIL	0	0			0
	EXEMPTS	1	55,200	12,900		68,100
S06	RATABLES	27	31,745,600	45,110,700	0	76,856,300
	RAILROAD	0	0	0		0
	PUB UTIL	0	0			0
	EXEMPTS	0	0	0		0

## TAXING DISTRICT NO. 39 BORO OF RED BANK

## COUNTY NO. 13 MONMOUTH

NAME OF OWNER ADDITIONAL OWNERS	PAGE NO.	BLOCK NO.	LOT NO.	LOT QUALIF.	ACCOUNT NO.	DEED BOOK PAGE	CLASS	PROPERTY LOCATION
A & B PROPERTY HOLDINGS LLC	0237	97.01	46.01			09062 08431	4A 6	NEWMAN SPRINGS ROAD
A & B PROPERTY HOLDINGS LLC	0237	97.01	46.02			09062 08431	4A 2	NEWMAN SPRINGS RD
A & B SERVICE CENTER, LLC	0237	97.01	42.01			08727 00906	4B	DRS J PARKER BV/MAPLE AVE
A.V. MURPHY BUILDERS, INC	0112	52.02	1	C0501		09609 02926	2	52 MANOR DR
A&M LLC	0064	33	1.02			05789 00206	4B	27 WEST ST
A&M, LLC	0065	33	20			09274 09782	2	33 WEST ST
ABAR, ALAN C & ALETA V	0090	50	7			09372 08046	2	103 LINDEN PL
ABBOTT, RACHEL N & BRIAN M	0290	111	34.02			09499 03338	2	292 SPRING ST
ABED, JANAN M	0309	117	1			09424 00593	2	73 PINCKNEY RD
ABEL, CRAIG	0023	13	2			08644 02417	2	15 VISTA PL
ABELLA, ANGELINA & ISAURO	0291	111	36			08798 07896	2	178 BRANCH AVE
ABERNATHY, M H & BAUER, G M	0110	52.02	1	C0201		04675 00356	2	18 MANOR DR
ABILO, ARIELLE	0203	84	11			09569 01841	2	53 CHAPIN AVE
ABRAHAM, JASON	0199	82	1			09711 03762	2	221 RIVER ST
ABRAHAM, KENNETH	0125	53	11.02			09690 08779	2	22 MARION ST.
ABRAMS, TRACEY	0105	52.01	1	C0702		09183 02078	2	55 TOWER HILL DR
ABUNDANT LIFE PSYCHOTHERAPY INSTITU	0176	75.02	144.01	C0503		08344 08492	4A	130 MAPLE AVE
ACCARDI, MARIE A & BALACCO, EPIFANIA	0260	106	15			05624 00421	2	159 HUDSON AVE
ACERRA, THOMAS HOWARD JR & CARDINAL	0289	111	19.01			09683 04155	2	128-130 BRANCH AVE
ACEVEDO, IRIS	0154	67	6			08506 08190	2	101 HERBERT ST
ACEVEDO, IRIS	0165	72	3			08404 05199	2	155 CATHERINE ST
ACEVEDO, IRIS	0231	95	14			08397 00711	2	38 E WESTSIDE AVE
ACEVEDO, IRIS & EDWIN	0190	77	25.03			09230 02209	2	152 DRS JAMES PARKER BLVD
ACEVEDO, IRIS M	0156	67	27			05941 00661	2	104 LEONARD ST
ACEVEDO, IRIS M	0162	71	32.01			05988 00900	2	70 LEIGHTON AVE
ACEVEDO, IRIS M	0190	78	1.01			09345 09961	2	125 LEIGHTON AVE
ACEVEDO, IRIS M	0195	79	25.03			05771 00807	2	182 DR JAMES PARKER BLVD.
ACEVEDO, IRIS M	0200	82	11.01			05453 00324	2	183 RIVER ST
ACEVEDO, IRIS M.	0156	67	27.01			05941 00661	2	104 LEONARD ST REAR
ACEVEDO, IRIS M.	0168	73	27.01			05857 00988	2	120 RIVER ST
ACEVEDO, MIGUEL A & IRIS M	0164	71	47			04936 00354	2	16 TILTON AVE
ACG INVEST, LLC	0285	110	10.02	C1067		09234 01816	2	192 AMBASSADOR DR
ACKERMAN, STEPHANIE	0101	52.01	1	C0210		09335 07836	2	131 TOWER HILL DR
ACOSTA, ADRIAN F	0090	50	11			09444 03861	2	89 WASHINGTON ST
ACQUAVIVA, ANN & ACQUAVIVA, PASQUALE	0077	43	11			05521 00418	2	12 OAKLAND ST
ADDISON, THOMAS & SYKES, BEATE	0030	15	5.02			05103 00153	2	256 E FRONT ST
ADOCHIO, ROBERT M & PATRICIA	0025	13	20.14			09517 05109	2	15 FISHER PL
AFP SEVENTY FIVE, CORP	0059	30.01	25			09619 01626	4A	14-16 BROAD ST
AFRICAN METHODIST EPISCOPAL ZION CH	0224	91	1			08093 09658	15D	285 SHREWSBURY AVE
AFRICAN METHODIST EPISCOPAL ZION CH	0224	91	2			08093 09658	15D	147 DRS JAMES PARKER BLVD
AFRICAN METHODIST EPISCOPAL ZION CH	0224	91	3			08093 09658	15D	145 DRS JAMES PARKER BLVD
AGD PROPERTY HOLDINGS, LLC	0079	45	13			09604 07252	2	72-74 PETERS PL
AGD PROPERTY HOLDINGS, LLC	0247	102	12			09602 00143	2	37-39 WAVERLY PL
AGEE, EARL T & LILLIE MAE	0231	95	7				2	59 E SUNSET AVE
AGPAOA, MATTHEW R & CORRADO, JESSICA	0293	112	21			09691 03416	2	3 BROWN PL
AGR REAL ESTATE, LLC	0302	115	15	C1503		09587 00508	2	132 SOUTH ST UNIT 1-B
AGR REAL ESTATE, LLC	0305	115	15	P1543		09589 01358	2	132 SOUTH ST GAR UNT 3
AGUIRRE, ANGELICA LEE	0203	84	13			09219 00790	2	43 CHAPIN AVE
AHLUWALIA, IINDERPAUL & AMANDEEP	0270	110	5.01	C0541		09423 02376	2	293 SPRING ST UNIT 11A
AHLUWALIA, IINDERPAUL & AMANDEEP	0275	110	5.01	P5111		09423 02376	2	293 SPRING ST GAR UNT45
AHN, PHILIP	0204	84	17.13			09183 04872	2	17 CHAPIN AVENUE
AIDY REAL ESTATE GROUP LLC	0238	97.01	49.03			09293 06562	2	253B S PEARL ST
AIDY REAL ESTATE GROUP, LLC	0070	39	1	C0128		09312 03814	2	128 LOCUST AVE
AIDY REAL ESTATE GROUP, LLC	0071	39	9			09290 03332	2	28 LOCUST AVE
AITKENS, KATHERINE J	0268	110	5.01	C0504		09566 07155	2	283 SPRING ST UNIT 283C
AITKENS, KATHERINE J	0272	110	5.01	P0569		09334 00001	2	283 SPRING ST GARA UNT3
AK REAL ESTATE 4850, LLC	0062	31	28			09733 04148	4A	48-50 MONMOUTH ST
AKD MANAGEMENT LLC	0081	46	15			09066 07295	4A	116 BROAD ST
AKD MANAGEMENT, LLC, %A/D CAPRARA	0063	31	30			08843 00205	4A	54-60 MONMOUTH ST
AKD MGT, LLC	0056	29	24	C0308		09158 06538	2	23 WALLACE ST UNIT 308
ALBERT, JAMES U & TRUSTEES	0182	75.03	58			09669 09043	2	203 BRIDGE AVE
ALBERTELLI, GUY JOSEPH JR	0096	52	35.02	C3530		09696 05157	2	208 MANOR EAST
ALBERTELLI, GUY JOSEPH JR	0098	52	35.02	P0103		09696 05157	2	208 MANOR EAST
ALBERTO, JASON & REBECCA	0100	52.01	1	C0105		09403 02315	2	5 TOWER HILL DR
ALBERTO, RODNEY & LUCY	0287	111	2			09173 02262	2	90 BRANCH AVE
ALBRECHT, PAUL JR.	0262	106	44.01			08343 07963	2	48 SOUTH ST
ALCINE, ENOCK	0191	78	7			09657 08500	2	99 RIVER ST
ALEXANDER, LAWRENCE M & JILL B	0295	113	13			09512 08971	2	37 E BERGEN PL

## TAXING DISTRICT NO. 39 BORO OF RED BANK

## COUNTY NO. 13 MONMOUTH

NAME OF OWNER ADDITIONAL OWNERS	PAGE NO.	BLOCK NO.	LOT NO.	LOT QUALIF.	ACCOUNT NO.	DEED BOOK	DEED PAGE	CLASS	PROPERTY LOCATION
ALI, MUZAFFAR	0268	110	5.01	C0512		09671	07701	2	283 SPRING ST UNIT 3A
ALI, MUZAFFAR	0273	110	5.01	P0575		09671	07701	2	283 SPRING ST GARA UNT9
ALLEN, BRIAN	0297	113	39			09149	05650	2	27 ST NICHOLAS PL
ALLEN, MARK C & CYNTHIA L	0187	76	5			05107	00708	2	54 DRS JAMES PARKER BLVD.
ALLGOOD, MICHEAL & MARLA & PEGGY	0238	97.01	50.01			08679	06824	2	259 PEARL ST
ALLGOOD, MICHEAL C & MARLA R	0238	97.01	49.04			08581	08182	15F	255 PEARL ST
ALMERINI, LOUIS A	0136	55	3			08744	04583	2	91 HARRISON AVE.
ALO HOLDINGS, LLC	0126	53	19			09634	08868	2	76 HARRISON AVE.
ALTIMARI, KRISTIN	0108	52.01	1	C1004		09197	04611	2	15 TOWER HILL DR
ALVAREZ, BELKYS	0205	84	27.04			08391	09649	2	25 KNIGHT ST
ALVAREZ, CARLA & YURO, BENJAMIN	0159	70	6			09572	03519	2	112 CATHERINE ST
ALVAREZ, NARCISA E	0227	92	3			08640	08619	2	19 E SUNSET AVE
ALY, TAMER M & ORONS, MELISSA JANE	0298	113	47			09439	08428	2	27 MADISON AVE
AMATO, ANNE	0286	110	27			08862	03185	2	28 HIGHLAND AVE
AMATO, CAROLINE	0114	52.02	1	C0804		08834	07481	2	83 MANOR DR
AMATYA, REALTY, LLC	0061	31	11			08149	01800	2	19 WHITE ST
AMATYA, REALTY, LLC	0061	31	14.01			08149	01800	4A	21 WHITE ST
AMBONG, JOSE M & VICTORIA A	0295	113	6			05243	00641	2	67 BERGEN PL
AMBOY & MAIN, LLC % ALEX RACCO	0062	31	29			09511	05562	4A	52 MONMOUTH ST
AMBOY NATIONAL BANK	0062	31	24	C0001		05693	00435	4A	34-36 MONMOUTH ST
AMEIKA, KENNETH & CHERYL A	0143	60	8			08106	08020	2	37 PETERS PL
AMERICAN REAL ESTATE OPPORTUNITY FU	0188	77	1.01			09323	01542	1	273 SHREWSBURY AVE
AMEYE, ANDREW HOWARD	0281	110	10.02	C1015		09750	08161	2	52 AMBASSADOR DR
AMICUCCI, JOSEPH&HOFFMAN, CASSANDRA	0029	14	10			09175	07306	2	21 HARRISON AVE
AMODIO, MICHAEL & ALLISON	0020	11	9.01			09718	07993	2	163 E FRONT ST
AMSEL, KENNETH	0094	52	31			09422	02068	2	88 MC LAREN ST
ANASTASIO, JESSICA & ALEXA	0249	102	34			09663	09780	2	58 IRVING PL
ANCURM-INGBRITSEN, ELLIENN, TRUSTEE&A	0165	72	9.02			09541	05455	2	96 LEIGHTON AVE
ANDERSON, DAVID A & BRIESEMEISTER, J	0201	83	6.05			09752	05894	2	127 BANK ST
ANDERSON, ERIC GEORGE & AMBER REINA	0069	39	1	C0100		09048	00719	2	100 LOCUST AVE
ANDERSON, JOHN B III TRUSTEE	0057	29	32.01			08988	09898	4A	37 BROAD ST
ANDERSON, JOHN B 2ND	0053	29	2					4A	33 BROAD ST
ANDERSON, JOHN B LLC	0058	29	35			08141	06021	4A	35 BROAD ST
ANDOLENA, CHRISTIE L	0278	110	7.02	C0735		09705	04764	2	321-1 SPRING ST
ANDREWS, HAMPTON B JR	0197	81	5			09671	02113	2	153 RIVER ST
ANGELOZZI, JARED & SARAH MITCHELL-	0022	12	3.02			09146	01018	2	195 RIVER ROAD
ANGOWSKI, RICHARD JR&CILLA, JESSICA	0091	51	9			09094	07049	2	9 MC LAREN ST
ANNARUMA, ANTHONY & EMILIA	0136	55	4			08865	06215	2	89 HARRISON AVE
ANNUNZIATA, STEVEN & CHRISTINE	0264	107	16			08376	06958	2	85-87 BRANCH AVE
ANSEL, STEPHEN A & KEELE, LISA J.	0261	106	36			08988	00085	2	39 BRANCH AVE
ANSELM, ADRIENNE	0043	22.01	14					2	137 WALLACE ST
ANTIOPE ASSOC & J MA & G WRIGHT	0098	52	35.02	P0105		09176	00083	2	215 MANOR EAST
ANTIOPE ASSOC & J MA, G WRIGHT	0096	52	35.02	C3537		09212	06129	2	215 MANOR EAST
ANTIOPE ASSOCIATES, LLC	0094	52	35.02	C3511		09380	09004	2	189 MANOR EAST
ANTIOPE ASSOCIATES, LLC	0251	103	13	C1303		09319	08434	2	17-19 LEROY PL UNIT 1E
ANTOON, PHILIP & CAVALLO, DANIELLE	0147	62	13			09182	01760	2	46 CHESTNUT ST
ANZALONE, PETER	0085	48	30.01			09139	05335	2	53 LINDEN PL
APPLEGATE, DANIELLE	0109	52.02	1	C0101		08825	08138	2	1 MANOR DR
APPLEGATE, JAN E	0096	52	35.02	C3532		05365	00264	2	210 MANOR EAST
APPLEGATE, JAN E	0098	52	35.02	P0094				2	210 MANOR EAST
ARAIN, NASAR-TRUSTEE	0080	46	6			08407	09606	4A	23-25 MONMOUTH ST
ARCARA, JOHN & LOVINA	0118	52.02	1	C1305		09124	08745	2	139 MANOR DR
ARCARA, JOHN & LOVINA	0268	110	5.01	C0508		09248	04781	2	283 SPRING ST UNIT 2A
ARCARA, JOHN & LOVINA	0273	110	5.01	P0583		09248	04781	2	283 SPRING ST GAR UNT17
ARCARA, JOHN M & LOVINA	0124	52.05	20			09204	02325	2	250 HARDING RD
ARD, PATRICK B	0140	57	24			05151	00354	2	56-58 HARDING RD
ARESTA RED BANK, LLC	0143	60	4			08737	00456	4C	55 PETERS PL
ARESTA, FRANK	0261	106	25			09172	03624	2	109 HUDSON AVE
ARGUETA, EDWARD	0118	52.02	1	C1302		09550	03740	2	136 MANOR DR
ARLISS, CHARLES	0210	84.01	93			09719	01424	2	76 W SUNSET AVE
ARNCLAR CO LLC	0081	47	6			08561	09715	4A	30 LINDEN PL
ARNCLAR CO LLC	0081	47	7			08561	09715	2	10 HUDSON AVE
ARNONE PROPERTIES, LLC%JOHN ARNONE	0245	101	18			08191	06577	4A	248 BROAD ST
ARNONE, SUZANNE, TRUSTEE	0026	13	27			09742	07621	2	14 ALSTON CT
ARSEA INVESTMENT HOLDINGS, LLC	0087	49	20			09503	00069	4A	116 SPRING ST
ARTERO, GUILLERMO	0200	82	17.01			08555	08270	2	124 BANK ST
ARTHERHOLT, JAMES P & GRZEGORSKI, D	0200	82	14			08358	05908	2	114 BANK ST
ARTSIS, STEVEN M & TENCONI, CECILIA	0307	116	18			09518	07555	2	51 PINCKNEY RD



## TAXING DISTRICT NO. 39 BORO OF RED BANK

## COUNTY NO. 13 MONMOUTH

NAME OF OWNER ADDITIONAL OWNERS	PAGE NO.	BLOCK NO.	LOT NO.	LOT QUALIF.	ACCOUNT NO.	DEED BOOK PAGE	CLASS	PROPERTY LOCATION
ASHA REALTY ONE LLC	0168	73	14			09087 01493	4A	224-226 SHREWSBURY AVE
ASHTON, ANNABELLE	0233	96	14.02			05158 00766	2	291 BRIDGE AVE
ASHTON, RICHARD	0212	85	6.01			08909 05041	2	14 CLIFFORD PL
ASHTON, RICHARD	0212	85	7.01				1	18 CLIFFORD PL
ASHTON, RICHARD & CYNTHIA	0214	86	17			04901 00574	2	15 CLIFFORD PL
ASHWORTH, BRANDON S & RICHARD	0072	39	19.01			09681 05511	2	18 DEFOREST AVE
ASKEW, RONALD & ELIZABETH	0077	43	14			09034 04669	2	18 OAKLAND ST
ASKEW, RONALD & ELIZABETH	0110	52.02	1	C0209		09467 04720	2	26 MANOR DR
ASKEW, RONALD & ELIZABETH	0112	52.02	1	C0402		09285 01658	2	47 MANOR DR
ASKOFF, RICHARD A & MCCOMSEY, LISA	0137	55	17.01			09504 03068	2	30 MORI PL
ASLIN, PATRICK C & CHRISTINA J	0278	110	7.02	C0740		09365 09704	2	321-6 SPRING ST
ASSADIPOUR, KAMYAR	0271	110	5.01	C0547		09283 02735	2	293 SPRING ST UNIT 12B
ASSADIPOUR, KAMYAR	0275	110	5.01	P5102		09283 02735	2	293 SPRING ST GAR UNT36
AT LEIGHTON LLC	0156	67	37			09157 02251	2	39 LEIGHTON AVE
ATLANTA REALTY ASSOC.	0080	46	9			08246 04612	4A	76-84 BROAD ST
ATLAS, BRIAN & ATLAST, BRENDA RUTH	0021	11.01	3			09672 01536	2	11 HUBBARD PARK
AUFDERHAR, JOAN & ROBERT	0106	52.01	1	C0810		09309 04895	2	49 TOWER HILL DR
AURELIO, MICHAEL	0103	52.01	1	C0407		08873 00002	2	106 TOWER HILL DR
AVALOS, JOSE M	0231	95	11			09234 00449	2	44 E WESTSIDE AVE
AVB INVESTMENT, LLC	0062	31	26			09679 07606	4A	42 MONMOUTH ST
AVEDIS, SCOTT & LETO, SOPHIANA	0272	110	5.01	C0560		09598 09020	2	293 SPRING ST UNIT 16C
AVEDIS, SCOTT & LETO, SOPHIANA	0275	110	5.01	P5113		09598 09020	2	293 SPRING ST GAR UNT47
AVILA, PATRICIO & SOCORRO	0166	72	12			08689 08758	2	160 RIVER ST
AZATCHI, YEHUDA	0054	29	15			09592 09600	2	20 MOUNT ST
AZATCHI, YEHUDA	0152	66	19			09585 09504	2	80 HERBERT ST
AZZOLINA, JOSEPH J	0241	99	22			05459 00959	2	16 WIKOFF PL
AZZOLINA, ROSELYN	0057	29	24	C0502		08881 02639	2	23 WALLACE ST UNIT PH2
B & A INVESTMENTS, INC.	0077	43	9			08000 01587	2	62 MAPLE AVE
B & M REALTY MANAGEMENT, LLC	0082	48	1			08730 00053	4A	65 BROAD ST
B H E CORP T/A BRANNIGAN'S WHARF	0019	10	5				4A	UNION ST
B P O E BATES LODGE NO 220	0223	90	20.01				15F	302-306 SHREWSBURY
B.C.B. REALTY ASSOC, L.L.C.	0309	116	30.02	C3009		08320 04022	4A	365 BROAD ST
B.C.B. REALTY ASSOC, L.L.C.	0309	116	30.02	C3010		08320 04022	4A	365 BROAD ST
BABLER, ROBIN M & JENIK, JOSEPH J	0263	107	2			08049 09653	2	59 SOUTH ST
BABSON, ANDREA, %EUROTEK DENTAL	0246	101	27			08480 00652	4A	190 E BERGEN PL
BACON, BRENDA MAE	0201	83	2				2	58 TILTON AVE
BACON, MEADOW	0191	78	6			05626 00614	2	105 RIVER ST
BACZEWSKI, LYNN	0014	8	16	C0001		08308 05847	2	30A W FRONT ST
BADE, JOHN HARRISON	0042	22	5			09719 03715	2	138 MECHANIC ST
BAGWELL, LAURA M	0252	103	13	C1309		05952 00078	2	17-19 LEROY PL UNIT 2E
BAHASH, KELLY	0291	111	41			09533 05930	2	206 BRANCH AVE
BAIER, MATTHEW	0031	15	12			08923 05499	2	22 HARRISON AVE
BAKALIAN, ANNE & BROWN, DEAN	0043	22.01	11			09361 07967	2	53 MC LAREN ST
BAKER, ALEX HUNTER	0056	29	24	C0310		09622 07083	2	23 WALLACE ST UNIT 310
BAKER, DANIEL & KAREN	0265	107	24			09047 04085	2	26 BROWN PL
BALDASCINO, ANTHONY	0070	39	1	C0124		09631 04910	2	124 LOCUST AVE
BALDAUF, ANDREW & BARBARA	0264	107	10			09502 08823	2	25 SOUTH ST
BALDERAS, ARTURO & PATRICIA	0136	55	15.01			09131 08499	2	24 MORI PL
BALDERAS, ARTURO & PATRICIA ANN	0046	24	13			09618 03832	2	97 MECHANIC ST
BALE, ISIDORE	0275	110	5.01	P5110		08429 05241	2	293 SPRING ST GAR UNT44
BALLAS, LYNN	0116	52.02	1	C1006		05397 00497	2	111 MANOR DR
BALLBACK, MICHAEL & KELSEY	0297	113	43			09672 07778	2	39 MADISON AVE
BALTAZAR, BETTINA & FITZPATRICK, C	0029	14	17			08681 07238	2	41 HARRISON AVE
BALZOFIORE, ANTHONY	0111	52.02	1	C0303		09566 08449	2	32 MANOR DR
BANKS, KASANDREA	0210	84.01	96			09641 04408	2	88 W SUNSET AVE
BANKS, MARCUS A.	0025	13	22.01			08706 04887	2	287 RIVER RD
BANKS, REGINALD T.	0152	66	20			08284 06865	2	84 HERBERT ST
BANKS, VANESSA	0225	91	14.02			08754 03861	2	329 SHREWSBURY AVE
BANNISTER, SONIA	0226	91	24			08940 01055	2	16 ST MARY'S PL
BANR ASSETS, LLC	0226	91	17			09590 06944	2	309 SHREWSBURY AVE
BARAHONA, WILFREDO A.	0150	65	11			08665 07857	2	52 HERBERT ST
BARBARA LESLIE LIVING TRUST	0252	103	13	C1306		09056 01077	2	17-19 LEROY PL UNIT 1B
BARBER, KELSEY M & MAJCHRZAK, MARSHAL	0268	110	5.01	C0506		09757 09718	2	283 SPRING ST UNIT 1B
BARBER, KELSEY M & MAJCHRZAK, MARSHAL	0275	110	5.01	P5114		09757 09718	2	293 SPRING ST GAR UNT48
BARBERA, ANTHONY, TRUSTEE	0016	9.01	8.01	C0403		08709 03297	2	22-24 W FRONT ST UNIT 403
BARBOSA, LAUREN	0120	52.02	1	C1603		09462 08586	2	165 MANOR DR
BARCELLONA, CHRISTOPHER & MARY	0292	112	11			09536 04604	2	39 BROWN PL
BARKER, DEAN	0286	110	23			09254 05915	2	8 HIGHLAND AVE



## TAXING DISTRICT NO. 39 BORO OF RED BANK

## COUNTY NO. 13 MONMOUTH

NAME OF OWNER ADDITIONAL OWNERS	PAGE NO.	BLOCK NO.	LOT NO.	LOT QUALIF.	ACCOUNT NO.	DEED BOOK PAGE	CLASS	PROPERTY LOCATION
BARNES, KAREN D	0001	1	5.01			09067 05487	2	51 RECTOR PL
BARNETT, MELISSA A	0113	52.02	1	C0607		09221 07633	2	64 MANOR DR
BARNETT, RYAN	0119	52.02	1	C1405		09674 01878	2	149 MANOR DR
BARONE, ROBERT A & ROBERT M	0032	15.01	33			09365 00813	2	19 WORTHLEY ST
BARRERA, FLORENCIO RAMIREZ	0209	84.01	81.04			09313 01882	2	170 LEIGHTON AVE
BARRERA, FLORENCIO RAMIREZ	0219	89	22			09680 08533	2	18 WESTSIDE AVE
BARRERA, FLORENCIO RAMIREZ, ET AL	0208	84.01	78			09595 04416	2	241 DRS JAMES PARKER BLVD
BARRETT, DENNIS & KESSLER, MARYGRACE	0094	52	35.02	C3509		09742 08401	2	187 MANOR EAST
BARRETT, DENNIS & KESSLER, MARYGRACE	0097	52	35.02	P0092		09742 08401	2	187 MANOR EAST
BARRETT, ELIZABETH	0266	108	10.01			09626 03873	2	38 TOWER HILL AVE
BARRETT, MICHAEL B & GARRETT, LARA D	0245	101	14			08220 08431	2	23 IRVING PL
BARRETT, ROBERT C	0048	25	13				2	99-101 WALLACE ST
BARRETT, WILLIAM & JOLANTA	0072	39	17.04			08602 05917	2	21 DEFOREST AVE
BARRIER, JOHN	0112	52.02	1	C0406		08580 08769	2	51 MANOR DR
BARRIER, JOHN	0124	52.05	22			09395 07550	2	72 HILLTOP TERRACE
BARRIOS, ALFONSO CARRILLO & PEREZ, HERN	0149	64	14			09605 08031	2	146 CHESTNUT ST
BARRON, ANTHONY & REAGAN	0267	109	10.01			08985 07035	2	135 HARDING RD
BARROWS, FRANK P 3RD	0258	105	46				2	120 E BERGEN PL
BARRY, DEVIN	0251	103	12.01	C1213		09366 04788	2	21 LEROY PL UNIT 2B
BARSOLONA, STEVEN & LYNN	0038	18	3			08823 00963	2	172 RIVER RD
BARTHOLD, JEANETTE	0291	111	39.04			08713 02060	2	312 SPRING ST
BARTOLI, PAUL D & JOAN G	0020	11	13			05465 00608	2	40 HUBBARD PARK
BARTZ, GREGORY J	0132	54	12			09109 01782	2	38 JOHN ST
BARYALAI, WAIS & KRISTAL	0107	52.01	1	C0903		09379 07289	2	28 TOWER HILL DR
BASON, ROXANNE & BASON-LYNCH, MONIC	0167	73	7			09056 04977	2	99 CATHERINE ST
BASQUILL, JUSTINE P	0272	110	5.01	C0565		09566 05199	2	293 SPRING ST UNIT 293A
BASQUILL, JUSTINE P	0275	110	5.01	P5112		09566 05199	2	293 SPRING ST GAR UNT46
BASS, IGOR & MARYANA	0227	91	31			09352 05392	2	295 SHREWSBURY AVE
BASSLER, WILLIAM	0009	7	2	C0202		05947 00243	2	130 BODMAN PL #15
BATCHA, JUDITH & F. BRADFORD	0012	8	8	C0006		09626 08396	2	74A W FRONT ST
BATISTICK, MARY	0135	54.01	15			08478 08527	2	7 WINDWARD WAY
BATTLE, JAMI & AVELLINI, JENINE	0023	12.01	22			09517 09111	2	227 RIVER RD
BAUMANN, WILLIAM J & LINDA S	0088	49	29			09280 08448	2	51 ELM PL
BAUMLIN, DANIEL & GORZKOWSKI, JULIA	0087	49	14			09424 01079	2	84 LINDEN PL
BAVA, ASHLEY	0044	23	3			09355 09323	2	15 SPRING ST
BAVARO, FRANK & JERRI	0117	52.02	1	C1102		09694 09111	2	118 MANOR DR
BAYAS, JAIME D & TELLO, ISOLINA	0213	85	19			09444 04353	2	7 CARMEN PL
BAYER, KENNETH & CAITLIN	0083	48	14			09148 08159	2	60 WALLACE ST
BEATTIE HOLDING CO INC	0233	97	11.02			04873 00554	4A	170 NEWMAN SPRINGS RD
BEATY, DONALD L	0024	13	3.01			08056 08748	2	21 VISTA PL
BECK, JENNIFER & SHIELDS, DANIEL	0112	52.02	1	C0401		09731 05288	2	46 MANOR DR
BECK, JENNIFER A	0092	52	15			08608 05200	2	52 MC LAREN ST
BECK, THERESA	0264	107	20				2	103-105 BRANCH AVE
BEDFORD, JOSEPH & MARY E, TRUSTEES	0099	52	67			09229 05332	2	70-72 PROSPECT AVE
BEFARAH, CHRISTOPHER	0255	104	20.01			09377 01627	2	44 LEROY PL
BEGIN WITHIN CENTER, LLC	0246	101	23			08888 05119	4A	272 BROAD ST
BEISEL, PAUL J	0261	106	35			05747 00488	2	31 BRANCH AVE
BELFORD, SCOTT D.	0046	24	10			08317 06787	2	28 SPRING ST
BELL ATLANTIC PROP TAX DEPT	0257	105	19				4A	183 BROAD ST
BELL ATLANTIC PROPERTY TAX DEPT	0257	105	32				4A	100 HUDSON AVE
BELLHAVEN COMMONS CONDOMINIUM	0069	39	1				15F	LOCUST AVE
BENAVENTE, DEVON	0116	52.02	1	C1002		09702 08103	2	107 MANOR DR
BENDER, GEORGE & DENISE	0095	52	35.02	C3517		08367 07659	2	195 MANOR EAST
BENDER, KAREN E.	0095	52	35.02	C3514		08381 09915	2	192 MANOR EAST
BENDER, SCOTT	0012	8	8	C0003		09370 06287	2	68A W FRONT ST
BENDISKAITE, VALDA	0091	51	6.01			09098 06297	2	130 WALLACE ST
BENITEZ, SERGIO	0009	7	2	C0201		09246 01579	2	130 BODMAN PL #16
BENNETT, DAWN E	0185	75.07	1	C0013		08978 06422	2	18 CEDAR CROSSING
BENNETT, IAN & BERNADETTE	0202	84	2			08140 08927	2	87 CHAPIN AVENUE
BENNETT, IAN J	0037	17	12			09410 00477	2	16 HIGH ST
BENOIT, JANINE	0295	113	11			08995 01911	2	45 BERGEN PL
BENTO, PEDRO ALEXANDRE LOPES, ET AL	0295	113	15			09604 06194	2	29 E BERGEN PL
BERDAHL, MATTHEW J	0286	110	28			08874 01689	2	30 HIGHLAND AVE
BERGEN SQUARE CONDOMINIUM	0172	75.01	82.01				15F	DRS JAMES PARKER BLVD
BERGEN, SUSAN M	0093	52	23.02			09006 05356	2	59 WILLIAM ST
BERGER, GABRIEL	0185	75.07	1	C0020		09760 00223	2	32 CEDAR CROSSING
BERGHOLM, JOSEPH O	0031	15	59			09621 07477	2	269 MECHANIC ST
BERGIN, ANITA C.	0198	81	13.01			08761 01496	2	134 LEIGHTON AVE

## TAXING DISTRICT NO. 39 BORO OF RED BANK

## COUNTY NO. 13 MONMOUTH

NAME OF OWNER ADDITIONAL OWNERS	PAGE NO.	BLOCK NO.	LOT NO.	LOT QUALIF.	ACCOUNT NO.	DEED BOOK	DEED PAGE	CLASS	PROPERTY LOCATION
BERIONT, TRENTON & DONNA	0281	110	10.02	C1016		09221	08159	2	56 AMBASSADOR DR
BERKE, THOMAS D & SUSAN D	0293	112	15					2	25 BROWN PL
BERKE, THOMAS DAVID & SUSAN DEE	0279	110	7.02	C0747		09648	05209	2	321-13 SPRING ST
BERKOWITZ, DANA & DANIEL	0051	27	18.01			09032	00360	2	34 WASHINGTON ST
BERKOWITZ, JUDI S&CONOVER, DAVID W	0293	112	25			09579	01700	2	127 BRANCH AVE
BERMACK, SCOTT W & DARA QUINN	0008	7	1	C0120		09736	03603	2	138 BODMAN PL UNIT 15
BERNARD, ARLENE E.	0184	75.07	1	C0011		08924	00191	2	14 CEDAR CROSSING
BERNARD, ROLANDO E & LEONORA	0212	85	9					2	90 NEWMAN SPRINGS RD
BERNER,VINCENT & ELIZABETH	0021	12	1.05			05501	00990	2	39 N PROSPECT AVE
BERTODATTI, RICHARD C	0037	17	21			05702	00275	2	215 MECHANIC ST
BETH SHALOM CHABAD	0257	105	31			09758	03349	2	96 HUDSON AVE
BEVACQUA,FRANK&SCHNEIDER,JEANNE	0262	106	43			05789	00940	2	38 SOUTH ST
BEZER, DAGAN	0003	2	22			09235	03886	2	42-44 RECTOR PL
BEZER, DAGAN W	0003	2	23			09692	03918	2	38 RECTOR PL
BFG BROAD ST LLC	0078	44	4			09326	03760	4A	67-69-71 MONMOUTH ST
BFG BROAD STREET LLC	0307	115	22			09363	07190	4A	333 BROAD ST
BFS RET &COMM OPS PROP TAX DPT.	0063	32	11			08065	09817	4A	26 MAPLE AVE
BHAM PROPERTIES, LLC	0049	26	10			09752	05920	2	62 WASHINGTON ST
BIANCAMANO, ANTHONY J III	0157	68	7.01			05232	00931	2	50 LEONARD ST
BIERLY, CHARLES W JR & JOAN OLSEN	0299	114	19.01			09170	02428	2	56 MADISON AVE
BIFANI, TRACEY	0108	52.01	1	C0914		08849	01917	2	39 TOWER HILL DR
BIFULCO, BLAISE	0205	84	58			09109	02711	2	202 NEWMAN SPRINGS RD
BILAAL, N H & A C	0236	97	56.06					2	266 PEARL ST
BILGUTAY, KATHLEEN	0105	52.01	1	C0709		09686	04028	2	62 TOWER HILL DR
BILLINGS, ROBERT E JR	0120	52.02	1	C1605		04831	00041	2	167 MANOR DR
BILLS, RICHARD G	0186	75.08	64			05654	00946	2	15 RIVER ST
BILOTTA, FRANK B. & MARY R.	0009	7	2	C0210		08923	07727	2	130 BODMAN PL #7
BIRCH, KEVIN	0041	22	1			09173	01678	2	39-41 SPRING ST.
BIRN, ROBERT	0029	14	11			08580	08417	2	27 HARRISON AVE
BISCEGLIA, RICK & MIRIAM	0282	110	10.02	C1029		09561	08844	2	76 AMBASSADOR DR
BISGROVE, STEPHANIE A	0283	110	10.02	C1032		09020	07664	2	88 AMBASSADOR DR
BISSONNETTE, MAREA LEE & THOENS,K.	0048	25	12			08558	02561	2	103 WALLACE ST
BITSACK, CATHERINE	0030	15	5.01			08339	03153	2	254 E FRONT ST
BLACK RIVER PROPERTIES, LLC	0078	43	18			09217	08119	4A	32-34 OAKLAND ST
BLACKWOOD, FRANK N & ENA C	0223	90	30					2	36 W SUNSET AVE
BLACKWOOD, PHILIP & NANCY FACEY-	0146	61	14			09145	05259	2	34 CHESTNUT ST
BLADES, CHARLES	0121	52.02	1	C1612		09082	07831	2	174 MANOR DR
BLADES, CHARLES & LAUREN	0113	52.02	1	C0612		09697	01678	2	69 MANOR DR
BLADES, CHARLES R & LAUREN B	0118	52.02	1	C1204		09610	07733	2	130 MANOR DR
BLADES, CHARLES R & LAUREN B	0118	52.02	1	C1206		09665	08768	2	132 MANOR DR
BLAHUT, DONALD EDWARD	0280	110	7.02	C0759		09496	04060	2	321-25 SPRING ST
BLAINE, J KEVIN & NANCY	0240	99	5					2	213 E BERGEN PL
BLAKE, KENNETH & NICOLA SIMPSON	0169	73	28			08655	05708	2	124 RIVER ST
BLAKE, KENNETH & NICOLA SIMPSON	0211	84.02	55			08069	01425	2	224 NEWMAN SPRINGS RD
BLAKE, KENNETH G & NICOLA	0211	84.02	54			08336	03490	2	228A-B NEWMAN SPR RD
BLANKLEY, TIM	0262	106	46			08695	06622	2	56 SOUTH ST
BLAS, BRUNO MIGUEL ESQUEN, ET AL	0086	49	4			09599	09430	2	50 LINDEN PL
BLECHMAN, MICHAEL & JUDY	0013	8	8	C0012		09707	05560	2	72A W FRONT ST
BLEISNICK, MICHAEL & PAULA	0055	29	24	C0210		09311	08789	2	23 WALLACE ST UNIT 210
BLOT, BRENDA S	0130	54	9.16			08076	05542	2	42 WINDWARD WAY
BLUESTEIN, IGOR	0204	84	21.04			09151	05979	2	7 CHAPIN AVE
BLUMEL, ELMER F & NANCY J	0083	48	13					2	56 WALLACE ST
BLUMEL, ELMER F JR & NANCY J	0049	26	9					2	56-58 WASHINGTON ST.
BLUMEL, RAYMOND J	0083	48	10			08061	00013	2	44 WALLACE ST
BLYSKUN, HELENA	0145	61	4			08856	01726	2	23 OAKLAND ST
BMR PROPERTY GROUP, LLC	0191	78	11			09425	02009	2	234 SHREWSBURY AVE
BOARD OF EDUCATION - RED BANK	0237	97.01	41					15A	DRS JAMES PARKER BLVD
BOARD OF EDUCATION - RED BANK	0265	108	1					15A	101 HARDING RD
BOARD OF EDUCATION - RED BANK	0265	108	2					15A	113 HARDING RD
BOARD OF EDUCATION-RED BANK	0161	71	5			09316	04673	15A	222 RIVER ST
BOAT CLUB COURT, LLC	0015	9.01	6.01	C0201				2	4 BOAT CLUB CT, UNIT 2A
BOAT CLUB COURT, LLC	0016	9.01	6.01	C0305				2	4 BOAT CLUB CT, UNIT 3E
BOAT CLUB SB, LLC	0015	9.01	6.01	C0205		09702	09760	2	4 BOAT CLUB CT, UNIT 2E
BOCHICCHIO, DINO & SUSAN	0210	84.01	94			08071	00805	2	82 W SUNSET AVE
BODER, GEORGE L & JUDITH & BLOT, BR	0123	52.05	14			09623	01998	2	284 HARDING RD
BODINE, BRITTANY	0133	54	27			09419	02127	2	90 HARRISON AVE
BOEHMER, KAREN	0278	110	7.02	C0729		09570	00896	2	301-26 SPRING ST
BOFFICE, PATRICIA M	0226	91	22.01			09598	09096	2	19 ST MARY'S PL

## TAXING DISTRICT NO. 39 BORO OF RED BANK

## COUNTY NO. 13 MONMOUTH

NAME OF OWNER ADDITIONAL OWNERS	PAGE NO.	BLOCK NO.	LOT NO.	LOT QUALIF.	ACCOUNT NO.	DEED BOOK PAGE	CLASS	PROPERTY LOCATION
BOGARDUS, VICTORIA LUISA	0038	18	7.01			09717 04066	2	203 MECHANIC ST
BOGART, BARBARA % JOSEPH BOGART	0117	52.02	1	C1107		05213 00872	2	123 MANOR DR
BOICE, LAWRENCE	0121	52.02	1	C1613		08481 05711	2	175 MANOR DR
BOLDEN, LINDA D.	0185	75.07	1	C0018		09019 09892	2	28 CEDAR CROSSING
BONANNO, JOELLE M	0117	52.02	1	C1009		09376 08433	2	115 MANOR DR
BONAVITO, NICHOLAS	0307	115	20	C2008		09356 00142	2	20 PINCKNEY RD
BOND, FRANK & MARY LOUISE	0028	14	5				2	316 E FRONT ST
BONDI, ANDRE	0040	20	8			05680 00976	2	109 MC LAREN ST
BONDY, JOEL & PACELKO, KATHRYN	0048	25	9			09483 04442	2	60 SPRING ST
BONILLA, JOSE L.	0189	77	19			08627 06688	2	232 BRIDGE AVE
BONILLA, LAURENCE H & EMILY B	0286	110	21			08739 04827	2	219 SPRING ST
BONILLA, RUBEN & FLUVIA	0225	91	12			05893 00235	2	20 E SUNSET AVE
BONILLA, RUBEN & FLUVIA	0187	76	1			08053 08445	2	24 CENTRAL AVE
BONILLA, RUBEN & FLUVIA	0190	77	22.03			00856 06758	2	250 BRIDGE AVE
BONILLA, RUBEN A	0156	67	36.01			09362 02224	2	45 LEIGHTON AVE.
BONILLA, RUBEN A & FLUVIA E	0156	67	35			05552 00257	2	47 LEIGHTON AVE
BONILLA, RUBEN ANTONIO & MILTON	0160	70	11.01			08745 07900	2	90 CATHERINE ST
BONJAVANNI, TROY & GOODWIN, ANNE	0104	52.01	1	C0606		09463 02176	2	83 TOWER HILL DR
BOPP, BRIAN JOSEPH & LISA MARIE	0288	111	7.01			08865 05300	2	216 SPRING ST
BORDEN, JOHN J	0282	110	10.02	C1025		09342 03896	2	55 AMBASSADOR DR
BORDONALI, SALVATORE F JR	0163	71	36				2	152 CATHERINE ST
BORGHI, EDWARD L JR	0217	89	3			06002 00269	2	223 LEIGHTON AVE
BORJA, ORLANDO F & LUNINGNING S	0210	84.02	34			08439 03411	2	46 CHAPIN AVE
BOROUGH OF RED BANK	0003	3	1.02				15C	BODMAN PL
BOROUGH OF RED BANK	0007	6.01	1				15C	130 RIVERSIDE AVE
BOROUGH OF RED BANK	0011	8	1			05276 00546	15C	1 MAPLE AVE
BOROUGH OF RED BANK	0011	8	1.02				15C	END OF MAPLE AVE
BOROUGH OF RED BANK	0011	8	4.02			09146 09240	15C	90 W FRONT ST
BOROUGH OF RED BANK	0011	8	4.03				15C	WEST FRONT ST
BOROUGH OF RED BANK	0011	8	5				15C	84 W FRONT ST
BOROUGH OF RED BANK	0013	8	10			05274 00323	15C	58 W FRONT ST
BOROUGH OF RED BANK	0013	8	11			05274 00323	15C	50 W FRONT ST
BOROUGH OF RED BANK	0014	8	12			05274 00323	15C	42 W FRONT ST
BOROUGH OF RED BANK	0015	9	5				15C	MARINE PARK
BOROUGH OF RED BANK	0018	9.01	25.01				15C	WHARF AVE
BOROUGH OF RED BANK	0020	11	16				15C	HUBBARD PARK
BOROUGH OF RED BANK	0031	15.01	16.01				15C	34 HARRISON AVE
BOROUGH OF RED BANK	0031	15.01	24			04956 00578	15C	47 MARION ST.
BOROUGH OF RED BANK	0031	15.01	26.01			04966 00776	15C	41 MARION ST
BOROUGH OF RED BANK	0032	15.01	27.03				15C	37 MARION ST
BOROUGH OF RED BANK	0052	28	3.03				15C	MECHANIC ST
BOROUGH OF RED BANK	0053	29	9			05192 00887	15C	42 MECHANIC ST
BOROUGH OF RED BANK	0054	29	20			08044 03870	15C	43 WALLACE ST
BOROUGH OF RED BANK	0054	29	22.01				15C	41 WALLACE ST
BOROUGH OF RED BANK	0060	30.01	37				15C	WHITE ST
BOROUGH OF RED BANK	0060	30.01	39			05688 00804	15C	EMANUEL COURT
BOROUGH OF RED BANK	0060	30.01	40			05810 00392	15C	EMANUEL COURT
BOROUGH OF RED BANK	0060	30.01	41				15C	EMANUEL COURT
BOROUGH OF RED BANK	0061	31	2.01				15C	75-79 WHITE ST
BOROUGH OF RED BANK	0061	31	4.01				15C	RIGHT OF WAY
BOROUGH OF RED BANK	0063	32	12.01				15C	90 MONMOUTH ST
BOROUGH OF RED BANK	0068	37.02	1				15C	BRIDGE, MONMOUTH, GRANT
BOROUGH OF RED BANK	0070	39	1.01			05276 00437	15C	100 LOCUST AVE
BOROUGH OF RED BANK	0073	39	23			05276 00430	15C	80 SHREWSBURY AVE
BOROUGH OF RED BANK	0073	39	24			05276 00430	15C	80 SHREWSBURY AVE
BOROUGH OF RED BANK	0083	48	7.01				15C	38 WALLACE ST
BOROUGH OF RED BANK	0086	49	1				15C	40 LINDEN PL
BOROUGH OF RED BANK	0086	49	2.01			05688 00804	15C	LINDEN PL
BOROUGH OF RED BANK	0121	52.03	1				15C	151 SPRING ST
BOROUGH OF RED BANK	0122	52.04	6				15C	PROSPECT AVE
BOROUGH OF RED BANK	0122	52.04	7				15C	HILLTOP TERRACE
BOROUGH OF RED BANK	0131	54	9.38				15C	WINWARD WAY REAR
BOROUGH OF RED BANK	0156	67	28.01				15C	EARL ST
BOROUGH OF RED BANK	0171	75	171				15C	85 CHESTNUT ST
BOROUGH OF RED BANK	0180	75.02	170.01				15C	75 CHESTNUT ST
BOROUGH OF RED BANK	0194	79	23			05227 00459	15C	270 SHREWSBURY AVE
BOROUGH OF RED BANK	0199	82	1.04				15C	213 1/2 RIVER ST
BOROUGH OF RED BANK	0202	84	1.02			00000 00000	15C	CHAPIN PL

TAXING DISTRICT NO. 39 BORO OF RED BANK

COUNTY NO. 13 MONMOUTH

NAME OF OWNER ADDITIONAL OWNERS	PAGE NO.	BLOCK NO.	LOT NO.	LOT QUALIF.	ACCOUNT NO.	DEED BOOK PAGE	CLASS	PROPERTY LOCATION
BOROUGH OF RED BANK	0202	84	1.04			05757 00389	15C	CHAPIN AVE
BOROUGH OF RED BANK	0202	84	1.06				15C	CHAPIN AVE
BOROUGH OF RED BANK	0202	84	1.07				15C	CHAPIN AVE
BOROUGH OF RED BANK	0206	84	62				15C	NEWMAN SPRINGS RD
BOROUGH OF RED BANK	0206	84	64				15C	SUNSET AVE
BOROUGH OF RED BANK	0206	84	66			08548 00966	15C	287 DRS JAMES PARKER BLVD
BOROUGH OF RED BANK	0206	84	66.01			08495 05841	15C	285 DRS JAMES PARKER BLVD
BOROUGH OF RED BANK	0206	84	66.02			08495 05841	15C	283 DRS JAMES PARKER BLVD
BOROUGH OF RED BANK	0206	84	66.03			08495 05841	15C	281 DRS JAMES PARKER BLVD
BOROUGH OF RED BANK	0206	84	67			08495 05841	15C	DRS JAMES PARKER BLVD
BOROUGH OF RED BANK	0206	84	69				15C	RIGHT OF WAY
BOROUGH OF RED BANK	0206	84	70.02				15C	DRS J PARKER BV & TILTON
BOROUGH OF RED BANK	0208	84.01	76.01				15C	DRS JAMES PARKER BLVD
BOROUGH OF RED BANK	0210	84.01	99				15C	SUNSET AVE
BOROUGH OF RED BANK	0216	87	19.01				15C	261 LEIGHTON AVE
BOROUGH OF RED BANK	0223	90	21.01				15C	DRS JAMES PARKER BLVD
BOROUGH OF RED BANK	0235	97	31.01				15C	RIGHT OF WAY CENT
BOROUGH OF RED BANK	0236	97	38				15C	HENRY ST & MOHAWK LA
BOROUGH OF RED BANK	0237	97.01	40			08801 06991	15C	11 HENRY ST
BOROUGH OF RED BANK	0239	97.01	57				15C	DRS JAMES PARKER BLVD
BOROUGH OF RED BANK %CT BASIE CENT	0189	77	22				15C	138 DRS JAMES PARKER BLVD
BOROUGH, MARIE & SANDSTROM, PER-JOHAN	0054	29	14			09467 05225	2	18 MOUNT ST
BOSCA, LOUIS NICHOLAS, TRUSTEE	0055	29	24		C0302	09609 05499	2	23 WALLACE ST UNIT 302
BOSCO, CHRISTOPHER J & CIBELLIS, JANINE	0281	110	10.02		C1009	09560 03097	2	28 AMBASSADOR DR
BOSI, MICHAEL & KERRI LYNN	0127	53	25			08771 09800	2	61 JOHN ST
BOTNICK, JAMIE	0112	52.02	1		C0503	09693 07826	2	54 MANOR DR
BOULOS, MICHAEL	0261	106	34			08840 03052	2	25 BRANCH AVE
BOWERS63, LLC	0137	56	8			09533 01682	2	144 SPRING ST
BOYD, ELAINE	0229	93	9			05078 00977	2	30 DRUMMOND AVE
BOYER, CAROL	0290	111	34.01			09209 03741	2	170 BRANCH AVE
BOYES, JAMES G & MARIA CARZIS	0015	9.01	6.01		C0301	09709 08379	2	4 BOAT CLUB CT, UNIT 3A
BOYLE, MEGHAN E	0253	103	23			09617 04708	2	42 WAVERLY PL
BOYNTON, MICHELE & MARY	0169	73	29			08826 00967	2	126 RIVER ST
BOZINOS, CHRISTIAN	0085	48	31			09374 02187	2	45 LINDEN PL
BRACCO, PAUL & MARIA	0020	11	8.03			08453 00445	2	181 RIVER RD
BRACKEN, LEILA G	0121	52.02	1		C1614	09706 08058	2	176 MANOR DR
BRADLEY, BURTON H. & GLORIA	0219	89	28				2	42 W WESTSIDE AVE
BRADLEY, LAUREN	0204	84	17.14			09558 07308	2	15 CHAPIN AVENUE
BRADLEY, LESTER R & JOAN E	0230	95	1				2	39 E SUNSET AVE
BRADY, PAUL & MARY	0091	51	8			09169 01230	2	17 MC LAREN ST
BRADY, SUSAN	0053	29	10			09074 00726	2	46 MECHANIC ST
BRANDON, ETHEL	0192	78	17.01			05167 00640	2	12 BANK ST
BRANTNER, WILLIAM S & MARY B	0023	12.01	21			09654 02101	2	3 CARO CT
BRAUN, KATHLEEN & JOHN	0090	50	13			04914 00522	15F	85 WASHINGTON ST
BRAZILL, ERIC	0127	53	24			09758 02508	2	65 JOHN ST
BRAZILL, NICOLE	0103	52.01	1		C0504	09619 02793	2	92 TOWER HILL DR
BRECH, JULIANNE	0308	116	22			09676 03371	2	56 GARFIELD PL
BREEN, DANIELLE	0070	39	1		C0126	09481 04430	2	126 LOCUST AVE
BREEN, DANIELLE M & HERMAN, MATTHEW	0033	15.01	53			09706 07214	2	272 MECHANIC ST
BREEN, KEVIN & MEISINGER, ELEANOR	0286	110	24			09663 04791	2	14 HIGHLAND AVE
BREITOWICH, MACKENZIE & THEODORE	0294	112	29			09363 06872	2	22 E BERGEN PL
BRENNAN-WATTS, EILEEN & GAYLORD	0086	49	3			05713 00004	2	48 LINDEN PL
BRENNAN, ERIN K & RAYMOND T	0127	53	23			09034 09125	2	71 JOHN ST
BRENNER, FREDERICK J.	0251	103	12.01		C1219	05842 00203	2	21 LEROY PL UNIT 3B
BRESLOW TESTA, TARA N	0177	75.02	144.01		C0506	08980 07932	4A	130 MAPLE AVE
BREWER, JAMES & MONICA SCHNEIDER	0244	101	6			09293 06354	2	29 ARTHUR PL
BRIARWOOD INVESTMENTS LLC	0058	29	34			09111 05155	4A	35 BROAD ST
BRICKLEY, JAMES A & MARJORIE A	0131	54	9.36			08468 02929	2	2 WINDWARD WAY
BRINDLEY, THOMAS & SHERRI	0093	52	29			08579 02772	2	82 MC LAREN ST
BROAD STREET COMMONS	0245	101	19.01			05256 00245	15F	252 & 258 BROAD ST
BROAD STREET PARTNERS REALTY, LLC	0257	105	21.01		C2103	09462 02598	4A	177 BROAD ST
BROMBERG, JEFFREY ADAM	0139	57	4			09235 03511	2	43 HUDSON AVE
BROOKS, CARL A.	0229	93	7			05911 00182	2	31 E WESTSIDE AVE
BROOKS, WILLIAM E & BROOKS, VALERIE M	0285	110	14.01			05608 00292	2	77 TOWER HILL AVE
BROOMALL, ALISON	0034	16	3			08173 05397	2	222 MECHANIC ST
BROSCART, SCOTT & ROSELLE, GINA	0294	112	31			09485 05879	2	30 E BERGEN PL
BROUSELL, ARNOLD & DONNELLY, MARGARET	0285	110	10.02		C1064	09494 02683	2	204 AMBASSADOR DR
BROWN, CHARLES EDWARD & IDA A	0166	72	12.02				2	152 RIVER ST



## TAXING DISTRICT NO. 39 BORO OF RED BANK

## COUNTY NO. 13 MONMOUTH

NAME OF OWNER ADDITIONAL OWNERS	PAGE NO.	BLOCK NO.	LOT NO.	LOT QUALIF.	ACCOUNT NO.	DEED BOOK	DEED PAGE	CLASS	PROPERTY LOCATION
BROWN, DEBORAH J	0115	52.02	1	C0905		05010	00284	2	96 MANOR DR
BROWN, GAIL M	0196	80	14			05546	00951	2	238 DRS JAMES PARKER BLVD
BROWN, GLENDON & MEGHAN P	0295	113	3			09289	07895	2	131 SOUTH ST
BROWN, ISADORE M & GERALDINE	0218	89	10					2	23 SUNSET AVE
BROWN, JOSEPHINE A	0150	65	2					2	155 CHESTNUT ST
BROWN, OFELIA H	0157	68	8.01			08520	06723	2	54 LEONARD ST
BROWNDORF, JOEL & MARA	0267	109	9.01			08431	07768	2	181 SPRING ST
BROWNFELD, SCOTT	0204	84	23			09479	01176	2	4 CHAPIN AVE
BROWNFELD, SCOTT	0205	84	24			08856	02086	2	6 CHAPIN AVE
BROWNFELD, SCOTT	0218	89	7			08388	02469	2	35 W SUNSET AVE
BROWNSTONES @ RB % REGENCY PROP GRP	0180	75.03	54.01			09294	02316	15F	RIVER ST
BRUNETTI, LUCIANO, TRUSTEE	0120	52.02	1	C1602		09193	00026	2	164 MANOR DR
BRUNO, CHRISTINA & RAMIREZ, BRIAN M	0089	49	44			09432	09429	2	5 ELM PL
BRUNO, FRANK N & VICTORIA E.	0129	54	9.07			05826	00211	2	58 WINDWARD WAY
BRUNT, AMANDA & BADIA, TYLER DELLA	0133	54	31			09754	05874	2	104 HARRISON AVE
BRUTMAN, ALEXIS C	0033	15.01	38			09602	05648	2	246 MECHANIC ST
BRYANT, ANDREA	0041	21	16			09156	06912	2	5 WILLIAM ST
BUCCELLATO, PENELOPE L & VICTOR J	0144	60	24			09674	04954	2	38 RECKLESS PL
BUCHANAN, LAUREN	0293	112	20			05476	00860	2	7 BROWN PL
BUCKALEW, RICHARD C & MARY M TRUSTE	0103	52.01	1	C0405		09126	07527	2	104 TOWER HILL DR
BUDA, RENEE	0270	110	5.01	C0535		08211	06137	2	293 SPRING ST UNIT 9D
BUDA, RENEE	0274	110	5.01	P0592		08211	06137	2	293 SPRING ST GAR UNT26
BUFF BUILDING, LLC	0068	37.01	3.01			08043	09289	4A	25 BRIDGE AVE
BUFFA, ANTONINA	0172	75.01	82.01	C8204		09338	01885	2	116 DRS JAMES P, U-A3
BUI, TOTRAM&CAMPANELLA,CHRISTOPHER J	0244	101	12			09742	09619	2	31 IRVING PL
BULLARD, BRITTANY A	0129	54	9.01			09201	01343	2	28 JOHN ST
BULLWINKEL, EDWARD J	0138	56	20			09000	06492	2	106 HARDING RD
BUNN, NANCY J.	0299	114	16			08446	00389	2	40 MADISON AVE
BUNT, JOHN S & MARY ELLEN, HAYNES, A	0048	25	21			09005	07129	2	45 WASHINGTON ST
BUONANNO, FEDERICO F.%PETER SCOFIDE	0294	112	34			08113	00530	2	42 BERGEN PL
BUONANNO, FEDERICO F.%PETER SCOFIDE	0294	112	35			08113	00381	2	46 E BERGEN PL
BUONSANTO, C&C % G. GAMBINO	0105	52.01	1	C0707		09521	01414	2	60 TOWER HILL DR
BURBANK, EDWARD & JILL	0167	73	5			05710	00377	2	107 CATHERINE ST
BURDEN, JONATHAN C & JILL E	0219	89	25			08272	07752	2	30 WESTSIDE AVE
BURDGE, ALBERT III	0048	25	19			08427	05639	2	51 WASHINGTON ST
BURDGE, FRED A & KATHLEEN A	0074	40	8					4A	207 MONMOUTH ST
BURKE, CAMERON L	0159	70	5.01			09343	02145	2	117 LEONARD ST
BURKE, CONSTANCE J, TRUSTEE	0095	52	35.02	C3518		09663	04345	2	196 MANOR EAST
BURKE, DANIEL, TRUSTEE	0109	52.02	1	C0106		09591	08628	2	6 MANOR DR
BURKE, DANIEL, TRUSTEE	0110	52.02	1	C0207		09603	03838	2	24 MANOR DR
BURKE, JOHN & PATRICIA	0031	15	11			09214	02847	2	16 HARRISON AVE
BURKE, JOHN & TRASBORG, CATHERINE	0037	17	18			09313	01926	2	229 MECHANIC ST
BURKE, MARY ELIZABETH	0084	48	22			09496	07385	2	81 LINDEN PL
BURKE, SHAWN M & TAYLOR H	0125	53	11			09224	03503	2	16 MARION ST
BURKE, WILLIAM TAYLOR	0252	103	13	C1312		09700	01519	2	17-19 LEROY PL UNIT 2B
BURKHARDT, SCOTT	0098	52	35.02	P0097		08401	03671	2	212 MANOR EAST
BURKHARDT, SCOTT & FLIS, JENNIFER	0096	52	35.02	C3534		08437	01672	2	212 MANOR EAST
BURNHAM, CYNTHIA	0050	26	15			05769	00218	2	71 WALLACE ST
BURNS, VONDA	0303	115	15	C1515		08140	03153	2	142 SOUTH ST UNIT 8-B
BURTT, PAUL	0223	90	32			04567	00055	2	44 SUNSET AVE
BUSHAUER, MARK P	0205	84	41			04732	00875	2	82 CHAPIN AVE
BUSHAUER, MARK P	0205	84	42			04732	00875	1	16 MUNSON PL
BUSICHIO, MARYANN	0214	86	13			08328	08277	2	74 NEWMAN SPRINGS RD
BUTLER, MICHAEL & DEIRDRE	0295	113	9			08523	01389	2	55 E BERGEN PL
BUTLER, ROBERT & MERRILL	0294	112	28			05038	00568	2	20 E BERGEN PL
BUTLER, SUZANNE	0009	7	2	C0211		09702	01612	2	130 BODMAN PL #21
BUTTFIELD, SCOTT M	0243	100	23			04588	00678	2	24 ARTHUR PL
BUTTYNSKI, LAWRENCE S./PATRICIA L.	0243	100	25			08663	04390	2	16 ARTHUR PL
BW DEVELOP, LLC	0192	78	21.01			09672	09282	2	38 BANK ST
BYRNE, SUSAN	0207	84	143			08849	03148	1	131 W WESTSIDE AVE
BYRNE, SUSAN	0207	84	144			08849	03148	2	129 W WESTSIDE AVE
BYRNES, JOHN & MARSHALL, ALEXANDRA	0147	62	12			09653	07672	2	42 CHESTNUT ST.
CABRERA, ABRAHAN CARCANO & GALINDO,	0187	75.08	72			09662	01350	2	22 CEDAR ST
CACCAMO, CHRISTINA ROSE&ARMSTRONG, RY	0231	95	10			09613	02769	2	46 E WESTSIDE AVE
CAETTA, MICHAEL J & LETICIA J	0162	71	27.01			09446	00216	2	40 LEIGHTON AVE
CAGIDE, CORINNE	0108	52.01	1	C1011		09446	05144	2	22 TOWER HILL DR
CAGNO, PAUL & NANCY	0050	26	16			09363	05428	2	67 WALLACE ST
CAGNO, PAUL A. & NANCY D.	0050	26	17			08719	08060	2	65 WALLACE ST

## TAXING DISTRICT NO. 39 BORO OF RED BANK

## COUNTY NO. 13 MONMOUTH

NAME OF OWNER ADDITIONAL OWNERS	PAGE NO.	BLOCK NO.	LOT NO.	LOT QUALIF.	ACCOUNT NO.	DEED BOOK PAGE	CLASS	PROPERTY LOCATION
CAIN, JOHN W. JR.	0216	87	17.01			08885 09656	2	267 LEIGHTON AVE
CAIVANO ASSOCIATES, LLC	0053	28	11			08892 00972	4A	11-13 BROAD ST
CALABRESE, FRANCIS S & KIMBERLI A	0214	86	9			05970 00454	2	264 LEIGHTON AVE
CALABRO, LEONARD	0020	11	8.07			05991 00308	2	38 N PROSPECT AVE
CALANDRILLO, DANIEL M	0069	39	1	C0104		09456 03109	2	104 LOCUST AVE
CALDIERO, ROBERT	0285	110	10.02	C1063		09547 02614	2	208 AMBASSADOR DR
CALIFANO, AMANDA & CHRISTIAN	0308	116	24.01			09729 08248	2	44 GARFIELD PL
CALLAHAN, JACK & MARYBETH	0020	11	8.06			08529 00965	2	40 N PROSPECT AVE
CALLARI, MICHAEL & RIVAS, MEGAN	0034	16	9			09512 02571	2	22 WORTHLEY ST
CALNAN, MARK P & CHRISTINA M	0310	119	40.01			09202 01080	2	17 EAST LAKE ROAD
CALU, THOMAS & BAKER, VIVIAN E	0055	29	24	C0206		09687 07963	2	23 WALLACE ST UNIT 206
CALVARIO, JOSE DANIEL LINARES, ET AL	0179	75.02	161			09568 01917	2	128 PEARL ST
CALVARY BAPTIST CHURCH	0031	15	61			05258 00209	15D	263 MECHANIC ST
CALVARY BAPTIST CHURCH	0186	75.08	60.01			08209 09763	15D	23 RIVER ST
CALVARY CHAPEL COASTLANDS	0240	99	8.01			05538 00433	15D	193 E BERGEN PL
CAMARGO REAL ESTATE, LLC	0159	69	12			08608 09168	4A	183-185 SHREWSBURY AVE
CAMARGO, JOSE	0167	73	6			08341 08988	2	103 CATHERINE ST
CAMARGO, JOSE G & ADELA	0086	49	6			08565 05889	2	58 LINDEN PL
CAMARGO, LAURA	0291	111	37			09500 08985	2	182 BRANCH AVE
CAMARGO, LAURA P	0164	71	53.01			09549 08640	2	210 RIVER ST
CAMARGO, LAURA P	0164	71	54.01			09549 08640	2	212 RIVER ST
CAMARGO, JOSE	0192	78	23			08205 06133	2	44 BANK ST
CAMILLE, MICHELE A	0046	24	12			09118 04458	2	36 SPRING ST
CAMPA, ESTEBAN & MARTHA	0093	52	22			09132 00155	2	58 WILLIAM ST
CAMPBELL, ALISON B & DONALD JR	0183	75.05	22			09536 06393	2	16 LEONARD ST
CAMPBELL, CASEY C	0106	52.01	1	C0808		09730 08749	2	47 TOWER HILL DR
CAMPBELL, PAMELA A.	0257	105	30			05827 00734	2	92 HUDSON AVE
CAMPIONE, KAREN BUCKLEY	0289	111	26			09579 08613	2	270 SPRING ST
CAMPOS-REYES, GERARDO & AGUILAR-CRUZ, Z	0229	93	15.01			09604 02618	2	12 DRUMMOND AVE
CAMPOS, JUANA	0198	81	15.01			09148 01295	2	74 BANK ST
CANDREVA, PHILIP & FIORINI, PETER	0154	67	12			09587 04893	2	14 EARL ST
CANNIZZARO, F & FALZONE, V % SFC ENTP INC	0183	75.04	40			09169 01048	2	171-173 BRIDGE AVE
CAPACI, FRANK	0250	103	12.01	C1209		05422 00174	2	21 LEROY PL UNIT 2F
CAPACI, FRANK	0251	103	12.01	C1210		09694 02337	2	21 LEROY PL UNIT 2A
CAPACI, FRANK	0251	103	12.01	C1214		05422 00170	2	21 LEROY PL UNIT 3E
CAPETOLA, STEPHEN A	0277	110	7.02	C0714		09721 01982	2	301-11 SPRING ST
CAPRINO, JOSEPH & CHADDHA, ARUN	0214	86	14			08393 05824	2	78 NEWMAN SPRINGS RD
CARAM CO	0142	59	6				4A	123-127 BROAD ST
CARBONELLA, RACHEL	0268	110	5.01	C0513		09753 07860	2	283 SPRING ST UNIT 3C
CARBONELLA, RACHEL	0273	110	5.01	P0573		09753 07860	2	283 SPRING ST GARA UNT7
CARDELFE, PHILIP & MARTHA	0082	48	5			09600 08832	2	26 WALLACE ST
CARDENAS, JOSE	0289	111	24			08493 09328	2	138 BRANCH AVE
CARDINALE, JOHN PAUL & MALONEY, ERIN	0076	42	17.01			09706 05102	2	64 OAKLAND ST
CARDOSO PROPERTIES 10, LLC	0171	75	124.01			09579 07448	4A	10 DRS JAMES PARKER BLVD.
CARDOSO PROPERTIES 10, LLC	0171	75	175			09596 09611	1	26 DRS JAMES PARKER BLVD.
CAREY, TIMOTHY	0139	57	14			09106 02788	2	40 ELM PL
CARLIN, SCOTT & FABISCH, VICTORIA	0201	82	17.05			09663 03378	2	136 BANK ST
CARLSEN, CHRISTINE	0258	105	40			09259 06039	2	150 HUDSON AVE
CARLSON, ALVIN & BLAKESLEE, KURT, ET AL	0078	43	19			09603 08422	2	61 PEARL ST
CARPENTER, ROSS V & GALLI, MELISSA	0286	110	26			09511 04767	2	22 HIGHLAND AVE
CARPENTIER, FREDERICK A & NATALIE L	0255	104	18			09385 06763	2	32 LEROY PL
CARR, TIMOTHY P & PEGGY J	0292	112	3			04862 00712	2	95 SOUTH ST
CARRAGHER, PATRICK	0034	16	8			09362 03486	2	18 WORTHLEY ST
CARRIAGE FUNERAL HLDG % JOHN DAY FH	0005	5	4.01			05979 00958	4A	85 RIVERSIDE AVE
CARROLL, MARGARET E	0124	52.05	17			09358 08521	2	270 HARDING RD.
CARROLL, SARA	0117	52.02	1	C1101		09463 03131	2	117 MANOR DR
CARROLL, THOMAS	0071	39	13.01			08645 03844	2	10-12 LOCUST AVE
CARSON, CAROLINE	0198	81	13.03			05574 00551	2	130 LEIGHTON AVE
CARTER, AUGUSTA	0188	77	11.01				4A	243 SHREWSBURY AVE
CARTER, AUGUSTA & CARTER, DONNA	0188	77	12			05145 00713	2	241 SHREWSBURY AVE
CARTON, DIANNE & BRUCE & ALISON	0137	56	11			09395 03853	2	152 SPRING ST.
CARTON, MICHAEL T, TRUSTEE & MTC TR	0111	52.02	1	C0309		09572 07049	2	38 MANOR DR
CARUSO, THOMAS & EILEEN M	0031	15	64.02			04729 00498	2	251 MECHANIC ST
CASA CUPID, LLC	0301	114	45			09734 08437	2	92 PINCKNEY RD
CASALE, JOSEPH	0103	52.01	1	C0411		09512 03240	2	110 TOWER HILL DR
CASEY, WILLIAM & KATHERINE	0239	97.01	54			08383 02820	2	279 S PEARL ST
CASH, JOHN L SR(DEC) & JEAN M	0126	53	17.02				2	64 HARRISON AVE
CASPER, PETER & SEUFFERT, PATRICIA	0122	52.04	8			05061 00717	2	35 HILLTOP TERRACE

## TAXING DISTRICT NO. 39 BORO OF RED BANK

## COUNTY NO. 13 MONMOUTH

NAME OF OWNER ADDITIONAL OWNERS	PAGE NO.	BLOCK NO.	LOT NO.	LOT QUALIF.	ACCOUNT NO.	DEED BOOK	DEED PAGE	CLASS	PROPERTY LOCATION
CASSIDY, DAVID & JULIE	0041	21	9			08707	01854	2	79 MC LAREN ST
CASSIDY, STEPHEN JR	0016	9.01	6.01	C0304		09714	05450	2	4 BOAT CLUB CT, UNIT 3D
CASTILLO-VASQUEZ, ALBERTO, ETAL	0193	79	12			09677	08819	2	35 BANK ST
CASTILLO, EMMANUEL ROMAN, ET ALS	0202	84	6			09422	00300	2	73 CHAPIN AVE
CASTILLO, FRANCISCO	0151	66	5			09254	02206	2	41 LOCUST AVE.
CATHERINE PROPERTY, LLC	0160	70	9			09336	08277	2	98 CATHERINE ST
CATHOLIC CHARITIES DIOCESE TRENTON	0255	104	24					15D	145 MAPLE AVE
CAUTERUCCI, ANTHONY & KRISTEN-ANNE	0042	22	14			09406	04870	2	53 SPRING ST
CAVAGNARO, TIMOTHY	0159	70	7			09670	04289	2	108 CATHERINE ST
CBBM REALTY ASSOCIATES, L.L.C.	0309	116	30.02	C3005		05901	00081	4A	365 BROAD ST
CBBM REALTY ASSOCITES, L.L.C.	0309	116	30.02	C3006		05901	00081	4A	365 BROAD ST
CELESTINA, DAVID D	0286	110	16					2	69 TOWER HILL AVE
CENTER LINE CONSULTING, LLC	0255	104	25			09146	04485	4A	135 MAPLE AVE
CEPEDA, ARIANNY	0172	75.01	82.01	C8205		09684	00767	2	108 DRS JAMES P, U-B1
CERULO, DANIAL ALBERT & DOROTHY ELI	0088	49	33			09478	07452	2	41 ELM PL
CERULO, DANIEL & DOROTHY	0084	48	25	C2502		09175	06217	2	69 LINDEN PL
CERZA,GERARD J JR&GILL,ALISON,TRUST	0294	112	33			09596	08946	2	40 E BERGEN PL
CHACE, MARK H.	0132	54	17			08359	09733	2	58 JOHN ST
CHACHKO, EDWARD M & JOANNE M	0109	52.02	1	C0112	4	05605	00154	2	12 MANOR DR
CHACHKO, PAUL	0012	8	6	C0003		09042	07223	2	78C W FRONT ST
CHAFET, LLC	0053	29	3			08203	03081	4A	8-16 MECHANIC ST
CHALMERS, JASON & LUSARDI, TAYLOR	0144	60	21			09574	06580	2	26 RECKLESS PL
CHAMBERS, JOHN K	0032	15.01	27.04			09624	00397	2	35 MARION ST
CHAN, KORE	0277	110	7.02	C0715		09041	09084	2	301-12 SPRING ST
CHAN, PETER M & ROBERT M	0263	106	54			09341	02920	2	96 SOUTH ST
CHARLES D SIDUN & VIRGINIA L,TRUSTE	0038	18	10.01			09372	07725	2	19 THROCKMORTON AVE
CHARMALOT, LLC	0059	30.01	15			08682	04217	4A	27-29 W FRONT ST
CHAVEZ, AMILCAR	0221	90	1			08637	03258	2	217 DRS JAMES PARKER BLVD
CHAVEZ, HECTOR L & TIRO, LUCIA LINA	0196	80	10.01			09446	00127	2	148 LEIGHTON AVE
CHELSEA PLACE CONDOMINIUM	0189	77	17.01					15F	BRIDGE AVE
CHEN, HUAN & SAU F	0265	108	4			09025	00114	2	121 HARDING RD
CHEN, WENG K.	0210	84.02	32			08333	08693	2	42 CHAPIN AVE
CHENAL, ROBERT B	0081	46	28			04912	00391	2	33 DRUMMOND PL
CHENEY,CAROL H, KRISTIN L	0010	7	2	C0220		08905	09720	2	130 BODMAN PL #2
CHESTNUT, JOSE	0034	15.01	56			05461	00970	2	15-17 MARLIN PL
CHEVALIER, SWEDE J LLC %E CHEVALIER	0004	4	18.01			08159	01114	4A	210 W FRONT ST
CHIA LLC	0175	75.02	144.01	C0103		09169	02553	4A	130 MAPLE AVE
CHIA LLC	0175	75.02	144.01	C0104		09169	02553	4A	130 MAPLE AVE
CHIAINO, JESSICA	0096	52	35.02	C3533		09598	06212	2	211 MANOR EAST
CHIAINO, JESSICA	0098	52	35.02	P0107		09598	06212	2	211 MANOR EAST
CHIAPPINELLI, JOHN A	0045	23	17			09127	09194	2	145 MECHANIC ST
CHIARELLA, ERIK	0139	57	12			09713	07927	2	34 ELM PL
CHIARELLA, ERIK W	0139	57	16			09670	07211	2	46 ELM PL
CHIARELLA, ERIK W	0193	79	10			09670	07098	2	41 BANK ST
CHICAS, BERTHA	0223	90	26			05951	00313	2	22 W SUNSET AVE
CHICAS, RUBEN & BERTHA	0188	77	4.01			08256	02359	4A	261 SHREWSBURY AVE
CHICAS, RUBEN A & BERTHA	0034	16	7			08426	00857	2	14 WORTHLEY ST
CHICAS, RUBEN A & BERTHA L	0088	49	36			05309	00461	2	31 ELM PL
CHILVERS, MICHAEL D & GREEN, ALYX G	0223	90	25			09687	09146	2	14 W SUNSET AVE
CHIMENTO ASSOCIATES LLC	0109	52.02	1	C0104		09133	02901	2	4 MANOR DR
CHIMENTO ASSOCIATES, LLC	0112	52.02	1	C0314		09182	06376	2	43 MANOR DR
CHO, KYU HOI & YEON MI CHO	0065	34	1			08230	04389	4A	9-11 WEST ST
CHOI,CHANG N & CHAE SOOK	0257	105	21.01	C2102		04922	00555	4A	175 BROAD ST
CHREBET, SUZANNE	0180	75.03	54.01	C0001		09637	03592	2	2 RIVER ST
CHRISTENSEN, LISA & RICHARD JR	0072	39	17			09565	09529	2	13 DEFOREST AVE
CHRISTIAN VOELCKER LIVING TRUST	0264	107	19			09751	02924	2	99 BRANCH AVE
CHRISTIANI, JOHN PAUL	0121	52.02	1	C1609		09089	07666	2	171 MANOR DR
CHRISTIANO, JULIE & CHARTIER, JOHN	0101	52.01	1	C0207		09428	03795	2	128 TOWER HILL DR
CHRISTOPHER, MICHAEL W & HELEN R	0039	19	10			09658	03010	2	11 BASSETT PL
CHRISTOPHER'S CAPITAL MANAGEMENT,LL	0177	75.02	144.01	C0507		09310	05758	4A	130 MAPLE AVE
CHRYSTOL, CHARLES & MOSS, MILDRED	0173	75.01	82.01	C8216		08051	04679	2	108 DRS JAMES P, U-D5
CHUNG, GLORIA	0047	24	21			09646	05071	2	11 WASHINGTON ST
CHUNG, SAMUEL & GORRY, CAITLIN	0040	21	1			09638	04032	2	146 MECHANIC ST
CIABATTONI, ENRICO & ANN W	0081	46	25					2	46 PETERS PL
CIAGLIA, DANIEL A, CORCIONE, CATHY	0093	52	24			08779	08654	2	53 WILLIAMS ST
CIAGLIA, RITA, TRUSTEE OF THE	0169	75	98			08829	03704	2	29 CENTRAL AVE
CIAGLIA, RITA, TRUSTEE OF THE	0169	75	99			08829	03704	4B	27 CENTRAL AVE
CIAGLIA, RITA, TRUSTEE OF THE	0169	75	100			08829	03704	2	19 CENTRAL AVE



## TAXING DISTRICT NO. 39 BORO OF RED BANK

## COUNTY NO. 13 MONMOUTH

NAME OF OWNER ADDITIONAL OWNERS	PAGE NO.	BLOCK NO.	LOT NO.	LOT QUALIF.	ACCOUNT NO.	DEED BOOK	DEED PAGE	CLASS	PROPERTY LOCATION
CIAGLIA, RITA, TRUSTEE OF THE	0170	75	101			08829	03704	2	15 CENTRAL AVE
CIAGLIA, SAVERIO & OLGA	0152	66	23					2	92 HERBERT ST
CIAMPOLI, MICHELE & GERALDINE	0300	114	37.01			09197	04697	1	118 PINCKNEY RD REAR
CIAMPOLI, MICHELE & GERALDINE	0300	114	37.02			09197	04697	2	118 PINCKNEY RD
CIMINO, DAVID	0263	106	52			09261	03190	2	90 SOUTH ST
CINA, CORRADO JOE	0056	29	24	C0311		09661	08962	2	23 WALLACE ST UNIT 311
CIOLA, DONALD	0073	39	33			05183	00362	1	2 SHREWSBURY AVE
CIRILLO, MARINO & DIANE	0079	45	11			04790	00578	2	64-66 PETERS PL
CIRILLO, MARINO & DIANE	0079	45	11			04790	00578	15F	64-66 PETERS PL
CIRINCIONE, DANA	0103	52.01	1	C0505		09147	00633	2	93 TOWER HILL DR
CITY CENTRE PLAZA, L L C	0064	32.01	1.01					4A	2-150 WATER ST
CJS ENTERPRISES, LLC	0019	10	12			09187	05278	4A	6 RIVERVIEW PLAZA
CK218 BROAD STREET, LLC	0248	102	23			09262	08739	2	218 BROAD ST
CLARK, LINDA A	0185	75.07	1	C0023		09020	01122	2	35 CEDAR CROSSING
CLARK, MARJORIE S	0219	89	26					2	34 W WESTSIDE AVE
CLARK, ROBERT W & JANE D	0243	100	16					2	51 IRVING PL
CLARKE, VERA A	0199	82	4			05012	00179	2	207 RIVER ST
CLAYBORNE, JOANNE & ROBERT	0125	53	9			05165	00376	2	41 WORTHLEY ST
CLAYTON, KENNETH C JR	0178	75.02	150			05060	00054	2	21 CHESTNUT ST
CLAYTON, WILLIAM C & REGINA M	0247	102	11					2	41 WAVERLY PL
CLEARY, ALEX J	0106	52.01	1	C0807		09726	02369	2	46 TOWER HILL DR
CLEARY, JOHN & JOAN	0012	8	8	C0008		08901	02093	2	74C W FRONT ST
CLEARY, KENNETH & KATHLEEN	0262	106	44			08693	04510	2	42 SOUTH ST
CLEARY, TERRANCE P	0281	110	10.02	C1007		04738	00406	2	20 AMBASSADOR DR
CLEMENT, GERARD J & ELIZABETH	0032	15.01	27.01			08130	00107	2	21 MARION ST
CLEMENTE, BRITTANY & SOFIA, ANDREW	0276	110	7.02	C0707		09500	02277	2	301-4 SPRING ST
CLEVERLEY LLC	0167	73	10.01			09065	00764	2	85C CATHERINE ST
CLEVERLEY, LLC	0166	72	13.02			09207	06943	2	168 RIVER ST
CLEVERLEY, LLC	0166	73	1			09150	09586	2	125 CATHERINE ST
CLOUTIER, ANNE G	0105	52.01	1	C0705		08463	05490	2	58 TOWER HILL DR
COASTAL BUILDING, LLC	0003	3	1.01			09410	01112	4A	151 BODMAN PL
COFFARO, LISA M	0021	11.01	5			09246	04159	2	19 HUBBARD PARK
COFFENBERG, MARY L.	0287	110	29			08915	07591	2	32 HIGHLAND AVE
COFFENBERG, MARY & COFFENBERG, GEORGE	0050	26	21			05452	00213	2	11 MOUNT ST
COFFEY, KEVIN & BARBARA	0296	113	16.04			08299	01596	2	21 E BERGEN PL
COHEN, ADAM & ELLEN	0262	106	42			08263	08853	2	32 SOUTH ST
COHEN, JARED A	0124	53	1			09479	02428	2	89 PROSPECT AVE
COHN, DANIEL	0111	52.02	1	C0310		09668	08610	2	39 MANOR DR
COJOCARU, MIHAELA	0035	16	12.02	C1210		09221	03555	2	53-55 PROSPECT AVE
COLE, CHRISTOPHER & TRACY	0033	15.01	37			09602	02268	2	240 MECHANIC ST
COLE, CHRISTOPHER & TRACY	0296	113	28			09602	02300	2	20 ST NICHOLAS PL
COLE, PAMELLA E.	0156	67	32			08730	01606	2	57 LEIGHTON AVE
COLE, VERNON	0165	72	5.01			08725	06284	2	149 CATHERINE ST
COLEMAN, CHRISTOPHER & PATRICIA	0035	16	12.02	C1209		09340	04195	2	53-55 PROSPECT AVE
COLIN, NORMAN J & COLIN, CAROLE J	0107	52.01	1	C0905		05688	00144	2	30 TOWER HILL DR
COLLIER SERVICES, INC	0265	108	6			04729	00349	15D	180 SPRING ST
COLLIER, FRANK	0150	65	4			08571	07118	15F	149 CHESTNUT ST
COLLINS, DAVID & ROSEMARY	0091	51	5					2	128 WALLACE ST
COLLINS, DEBORAH	0056	29	24	C0309		09458	04070	2	23 WALLACE ST UNIT 309
COLLINS, JAMES E & MARIE M	0135	54.01	6			09301	05797	2	51 WINDWARD WAY
COLMORGEN, KATHY LOU	0146	62	3.01			05271	00419	2	67 OAKLAND ST
COMANDUCCI, LOUIS & JANICE	0135	54.01	13			09121	07465	2	11 WINDWARD WAY
COMMUNITY Y M C A	0174	75.02	140			05524	00321	15D	158 MAPLE AVE
COMMUNITY YMCA	0174	75.02	125.02			05465	00194	15D	PEARL ST
COMMUNITY YMCA	0174	75.02	135			05465	00194	15D	MAPLE AVE
CONCA, VINCENT	0307	115	20	C2009				2	20 PINCKNEY RD
CONGREGATION BETH SHALOM %I NEADEL	0174	75.02	136					15D	186 MAPLE AVE
CONNOLLY, CAITLIN E	0119	52.02	1	C1403		09310	05692	2	147 MANOR DR
CONNOLLY, JOHN & HATFIELD, LESLIE	0178	75.02	151			09458	08876	2	23 CHESTNUT ST
CONOVER, CAROLYN	0183	75.05	23			09431	02181	2	143 BRIDGE AVE
CONROY, TIMOTHY	0133	54	33			05603	00014	2	108 HARRISON AVE
CONSTANTE, ROSA HAYDEE	0218	89	8			05740	00510	2	31 W SUNSET AVE
CONTE, LOUIS B III LLC	0242	100	9			08469	01885	4A	223 MAPLE AVE
CONTEGIACOMO, STEVEN	0250	103	11			09659	06348	2	35 LEROY PL
CONTRERAS, JOSE A & RAMIREZ, NORMA	0215	87	12			09023	03126	2	34 NEWMAN SPRINGS RD
COOK, RONALD	0125	53	7			09218	04307	2	40 WORTHLEY ST
COOKSON, DAVID & PATRICIA	0013	8	8	C0018		08633	07908	2	70A W FRONT ST
COOLAHAN, LOREN & OLSEN, CHRISTOPHER	0279	110	7.02	C0743		05510	00613	2	321-9 SPRING ST

## TAXING DISTRICT NO. 39 BORO OF RED BANK

## COUNTY NO. 13 MONMOUTH

NAME OF OWNER ADDITIONAL OWNERS	PAGE NO.	BLOCK NO.	LOT NO.	LOT QUALIF.	ACCOUNT NO.	DEED BOOK	DEED PAGE	CLASS	PROPERTY LOCATION
COOPER, LOUISE	0118	52.02	1	C1202		09175	05083	2	128 MANOR DR
COORDINATED RE INVESTING, LLC	0086	49	9			09384	00370	2	66-68 LINDEN PL
COPE, JONATHAN B & CAROLYN G	0212	85	15.01			09301	03204	2	23-25 CARMEN PL
COPPERTHWAIT, MARIAN	0103	52.01	1	C0506		09510	00550	2	94 TOWER HILL DR
CORBETT, NICOLE & WILLIAM G.	0228	93	2			08630	00141	2	15 E WESTSIDE AVE
CORCORAN, DAWN	0088	49	30			09469	03035	2	47 ELM PL
CORDREY, ROBERT C	0293	112	26			05289	00932	2	131 BRANCH AVE
COREY, PAMELA S	0136	55	12			09546	00631	2	61 HARRISON AVE
CORINTHIAN COVE CONDOMINIUM	0011	8	6					15F	78 WEST FRONT STREET
CORLISS, TIMOTHY	0050	26	14			09202	03583	2	73 WALLACE ST
CORNEA, ANDA	0069	39	1	C0112		09402	09593	2	112 LOCUST AVE
CORNELL, CHRISTOPHER & ELIZABETH	0125	53	8			08458	02031	2	44 WORTHLEY ST
CORR, MARGARET C	0299	114	15			04897	00732	2	36 MADISON AVE
CORRADO, FRANK T & SARAH E	0084	48	24			09408	06893	2	73 LINDEN PL
CORRADO, AMY ELIZABETH & LETIZIA, JUSTI	0253	103	24			09489	00784	2	44 WAVERLY PL
CORRE, NICOLE	0260	106	16			09127	06401	2	153 HUDSON AVE
CORRELL 15 HIGH, LLC	0031	15	64.01			09742	00102	2	15 HIGH ST
CORTES, ISABEL C	0185	75.07	1	C0024		09728	01715	2	33 CEDAR CROSSING
COSTA INVESTMTS OF NJ'S COSTANTINO	0003	2	19			09132	01832	4A	58 RECTOR PL
COSTA, PHILIP	0238	97.01	52			05251	00749	2	273 S PEARL ST
COSTA, RONALD P MD	0008	7	1	C0125		05332	00972	2	138 BODMAN PL UNIT 19
COSTA, ROSEMARIE & LILLIAN B	0044	23	7			09469	08484	2	140 RIVER RD
COSTA, ROSEMARIE, RONALD P & LILLIAN	0046	24	1			09474	06048	2	88-90 E FRONT ST
COSTELLO, TIMOTHY C & CAROL V	0105	52.01	1	C0712		09435	06753	2	65 TOWER HILL DR
COULSON, DAVID	0111	52.02	1	C0302		09614	03894	2	31 MANOR DR
COULTER, BRUCE & LAMBERTSEN, KIRSTEN	0310	117	9			08784	08221	2	81 PINCKNEY RD
COUNT BASIE THEATRE INC	0077	43	1			09086	03741	15F	111 MONMOUTH ST
COUNT BASIE THEATRE, INC	0077	43	4.01			09617	01386	15F	95 MONMOUTH ST
COUNT BASIE THEATRE, INC	0077	43	10			09635	07778	4A	68 MAPLE AVE
COUNT BASIE THEATRE, INC	0180	75.02	169			09631	04735	4A	59 CHESTNUT ST
COUNT BASIE THEATRE, INC	0180	75.02	169		X	09631	04735	15F	59 CHESTNUT ST
COUNT BASIE THEATRE, INC.	0077	43	2			08387	02808	15F	101-107 MONMOUTH ST
COUNT BASIE THEATRE, INC.	0077	43	3			08387	02813	15F	99 MONMOUTH ST
COUNTY OF MONMOUTH	0205	84	43					15C	MUNSON PL & N SPR RD
COUNTY OF MONMOUTH %ANDREA BAZER ES	0002	1	14			08959	09078	15C	3 RECTOR PL
COUNTY OF MONMOUTH %ANDREA BAZER	0002	1	17			08963	08495	15C	W FRONT ST
COURTNEY, ANGELA	0107	52.01	1	C0814		09456	07228	2	53 TOWER HILL DR
COURTS OF RED BANK CONDO ASSOC	0175	75.02	144.01					15F	130 MAPLE AVE
COURTYD OF RB CONDO ASSOC. %TOWNSMAN	0035	16	12.02					15F	55 PROSPECT AVE
COUTINHO, JENNIFER	0016	9.01	8.01	C0301		08729	00762	2	22-24 W FRONT ST UNIT 301
COUTU, JANE	0102	52.01	1	C0306		09063	03088	2	116 TOWER HILL DR
COVE, ANTHONY	0173	75.01	82.01	C8219		09230	01515	2	108 DRS JAMES P, U-D8
COVINGTON ENTERPRISES LLC	0054	29	12			08325	05382	2	54 MECHANIC ST & 12 MOUNT
COVINGTON ENTERPRISES LLC	0054	29	16			08325	05506	2	59 WALLACE ST
COVINGTON ENTERPRISES LLC	0072	39	20			08325	05457	4A	92 SHREWSBURY AVE
COVINGTON ENTERPRISES LLC	0073	39	22			08325	05399	2	84 SHREWSBURY AVE
COVINGTON ENTERPRISES LLC	0075	40	14			08325	05549	4A	82 BRIDGE AVE
COVINGTON ENTERPRISES LLC	0076	42	12			08325	05513	2	40-42 OAKLAND ST
COVINGTON ENTERPRISES LLC	0083	48	19			08325	05552	2	80 1/2 A & B WALLACE ST
COVINGTON ENTERPRISES LLC	0083	48	19.01			08325	05405	2	76-78 WALLACE ST
COVINGTON ENTERPRISES LLC	0084	48	23			08325	05484	2	77-79 LINDEN PL
COVINGTON ENTERPRISES LLC	0090	50	10			08325	05473	2	91 WASHINGTON ST
COVINGTON ENTERPRISES LLC	0152	66	14			08325	05402	4A	124 SHREWSBURY AVE
COVINGTON ENTERPRISES LLC	0195	79	27			08325	05412	2	194 JAMES PARKER BLVD.
COYLE, WILLIAM L & ELLEN R	0103	52.01	1	C0406		09141	02408	2	105 TOWER HILL DR
COYNE, JEFFREY & GARY	0300	114	27			09744	00536	2	86 MADISON AVE
CRAFT, HAROLD T	0239	97.02	1			05286	00711	2	375-377 SHREWSBURY AVE
CRAIG, DOUGLAS & ALYSON	0122	52.04	3			09361	01228	2	3 HILLTOP TERRACE
CRAIG, KELLY L	0113	52.02	1	C0505		09169	02706	2	56 MANOR DR
CRAWFORD, CAROL A & WHITE, EMILY E	0022	12	3.01			09689	09852	2	191 RIVER RD
CRAWFORD, JAMES & MCCARTHY, BRIGID	0255	104	22			08086	00448	2	54 LEROY PL
CREDLE, GLENWOOD E	0233	97	12					2	37 DRUMMOND AVE
CREED, GINA M	0304	115	15	C1525		09183	04867	2	132 SOUTH ST UNIT 2-C
CRISPINO, JAMES	0143	60	2.01			09388	05990	2	59 PETERS PL
CRISTINO, VITO	0105	52.01	1	C0708		09521	06458	2	61 TOWER HILL DR
CRITCHLEY, JOSEPH P & TANIA J. KRAWIEC-	0287	110	36			09140	04457	2	9 HIGHLAND AVE
CRONIN, PETER K & KIM M	0003	2	26			05583	00688	2	16 RECTOR PL
CRONIN, ROBERT G & PHYLLIS F	0023	12.01	24			05074	00835	2	231 RIVER RD

## TAXING DISTRICT NO. 39 BORO OF RED BANK

## COUNTY NO. 13 MONMOUTH

NAME OF OWNER ADDITIONAL OWNERS	PAGE NO.	BLOCK NO.	LOT NO.	LOT QUALIF.	ACCOUNT NO.	DEED BOOK PAGE	CLASS	PROPERTY LOCATION
CROWE, JOHN & ALISA R	0104	52.01	1	C0605		09166 00999	2	82 TOWER HILL DR
CRUMEDY, MATTHEW	0269	110	5.01	C0521		09347 01880	2	283 SPRING ST UNIT 5C
CRUPI, ARMAND & BARCLAY, KRISTEN	0012	8	8	C0007		09671 07465	2	74B W FRONT ST
CRUZ, MATTHEW	0009	7	2	C0205		09257 02652	2	130 BODMAN PL #12
CRUZ, ROBERT	0094	52	35.02	C3506		09286 04663	2	184 MANOR EAST
CRYSTIAN, MEMONE & SIMMEE	0032	15.01	29			09346 01349	2	15 MARION ST
CSUPOR, ANAMARIA	0192	78	21.02			09654 09669	1	36 BANK ST
CUCARESE, MARK	0135	54.01	11			09416 08659	2	33 WINDWARD WAY
CUDDY, DIANE L	0265	108	1.02			09729 06370	2	14 TOWER HILL AVE
CUDDY, RAYMOND J & CATHERINE L	0310	117	12			09166 05165	2	93 PINCKNEY RD
CUGINI, DONALD & KIM	0069	39	1	C0122		09502 05640	2	122 LOCUST AVE
CUJE, KYLE J & TINA L	0001	1	4			09374 03785	2	75 RECTOR PL
CULLEN, HOWARD H. & KIMBERLY A.	0125	53	11.01			08750 03403	2	18 MARION ST.
CULLEN, SARAH BETH	0193	78	25			09648 07120	2	48 BANK ST
CULMAC INVESTORS INC	0220	89.01	121				2	71 W SUNSET AVE
CULOS, PETER	0280	110	7.02	C0756		08452 08585	2	321-22 SPRING ST
CULOS, PETER C & JUDITH K	0277	110	7.02	C0719		08598 03726	2	301-16 SPRING ST
CUMISKEY, KEVIN & ANNE MARIE	0083	48	18			08984 02331	2	74 WALLACE ST
CUMMINGS, HELEN ANNE	0139	57	5			08740 00794	2	6 ELM PL
CUNNINGHAM, JAMES & ERIN	0188	77	6			09094 03794	2	257 SHREWSBURY AVE
CURD, JAMES	0096	52	35.02	C3527		08105 03395	2	205 MANOR EAST
CURD, JAMES	0097	52	35.02	P0090		08105 03395	2	205 MANOR EAST
CURLEY, ROBERT J	0026	13.01	12			08364 02347	2	15 BUENA PL
CURRAN, THOMAS	0140	57	25		1	08912 07516	2	52 HARDING RD
CURRAN, THOMAS & SUSANNA BATTAGLIA	0193	79	4			09350 03178	2	149-151 LEIGHTON AVE
CURRY, DENNIS M & DEBORAH ENRIGHT	0263	107	6			04852 00415	2	43 SOUTH ST
CURTIN, ANDREW	0170	75	116			08721 01887	2	213 S PEARL ST
CURTIS, THOMAS H & NEVIUS, BARBARA	0129	54	9.05			08973 07452	2	62 WINDWARD WAY
D.A. & M.A. ZIMMERER GRAVES LIV TRUST	0305	115	15	C1539		09595 02056	2	142 SOUTH ST UNIT 10-D
D.R.B., L.L.C.	0254	104	8			05929 00403	4A	29 RECKLESS PL
D&H DEVELOPMENT-16 MONMOUTH ST, LLC	0062	31	21			09695 03109	4A	16 MONMOUTH ST
D'ALESSANDRO, RANDY M	0153	66	32			09303 01438	2	11 LEIGHTON AVE
D'AMICO, CHRISTEN	0108	52.01	1	C1010		09589 08839	2	21 TOWER HILL DR
D'AMORE, JOS & KELEN KAREN	0122	52.03	3				2	157 SPRING ST
D'UVA, NICHOLAS	0201	83	6.04			09216 02117	2	125 BANK ST
DABKOWSKI, MYRA & VARI, AMY	0201	83	6.06			09185 04071	2	129 BANK ST
DADAP, JERRY I & ANDREA U	0291	111	39			08084 02582	2	190 BRANCH AVE
DAILY, ALBERTINA & DAILEY, DELROY	0163	71	34			05635 00011	2	144 CATHERINE ST
DAL PRA, ROSEANN B.	0036	17	6			08041 00988	2	212 RIVER RD
DALLAVALLE, KAREN	0211	84.02	53			09383 07436	2	232 NEWMAN SPRINGS RD
DAMBRA, MICHAEL	0284	110	10.02	C1048		09738 01134	2	95 AMBASSADOR DR
DAMM, MATTHEW & KATHARINE H	0267	109	15			09157 08853	2	157 HARDING RD
DAMM, MATTHEW & KATHERINE H	0266	109	3			09157 08871	1	64 TOWER HILL AVE
DANG, QUY	0197	81	1.01			09751 03252	2	167 RIVER ST
DANIELEWSKI, M/PALATIANOS, JOHN & E	0048	25	8			08238 03055	2	56-58 SPRING ST
DANIELLE BOSSERT LPC, LLC	0178	75.02	144.01	C1002		09675 07754	4A	130 MAPLE AVE
DANIELS, DOLORES	0192	78	19			08990 03857	2	20 BANK ST
DANNY'S BRIDGE, LLC	0068	37	8.02			09743 00372	4A	11 BRIDGE AVE
DANZA, PAUL & PHYLLIS	0110	52.02	1	C0115		09572 05464	2	16 MANOR DR
DARBIN, MICHAEL & BARCIA, JANET	0299	114	17			09137 08573	2	44 MADISON AVE
DASILVA, MARIA L	0239	97.02	8			09559 04530	2	320 S BRIDGE AVE
DATTOLO, MARIANNA	0035	16	12.02	C1214		09205 05412	2	53-55 PROSPECT AVE
DAUMER, KATHERINE	0159	70	5			09698 05851	2	114 CATHERINE ST
DAVIDSON, DANIEL & PLETZNER, LAUREN	0035	16	12.02	C1212		09734 07771	2	53-55 PROSPECT AVE
DAVIE, MICHAEL	0056	29	24	C0303		09728 01579	2	23 WALLACE ST UNIT 303
DAVIS, ANNE A.	0021	11.01	7			05906 00711	2	153 E FRONT ST
DAVIS, CECILIA	0032	15.01	26.02			09044 03775	15F	39 MARION ST
DAVIS, JOHN S & DIANE M	0025	13	23			09102 08809	2	4 ALSTON CT
DAVIS, JOHN S III	0120	52.02	1	C1604		09711 03733	2	166 MANOR DR
DAVIS, OLLIE	0232	96	10				2	50 E SUNSET AVE
DAVIS, VICTORIA L	0169	73	31			08154 00932	2	95 LEIGHTON AVE
DAVIS, WILLIAM S & TAYLOR	0040	20	11			09412 00402	2	103 MC LAREN ST
DAWKINS, PAMELA M	0071	39	8.03			09269 07696	2	36 LOCUST AVE
DAWN WILCOX LCSW LLC	0177	75.02	144.01	C0606		09305 00299	4A	130 MAPLE AVE
DB4 257, LLC	0242	100	1			09679 03210	4A	257 MAPLE AVE
DE FAZIO, PETER & KATHLEEN	0300	114	26			04701 00078	2	82 MADISON AVE
DE FAZIO, VALENTINO R JR & LUBA	0267	109	5				2	56 TOWER HILL AVE
DE FELICE, ALICIA	0138	56	15			09645 07299	2	120 HARDING RD

TAXING DISTRICT NO. 39 BORO OF RED BANK

COUNTY NO. 13 MONMOUTH

NAME OF OWNER ADDITIONAL OWNERS	PAGE NO.	BLOCK NO.	LOT NO.	LOT QUALIF.	ACCOUNT NO.	DEED BOOK PAGE	CLASS	PROPERTY LOCATION
DE JESUS, VICTORIA&SANTAMARIA, JUAN	0165	72	5			09562 09827	2	151 CATHERINE ST
DE LA CRUZ, ALLEN J & FINCHEN, ERIKA	0088	49	28			09465 00654	2	53 ELM PL
DE LOS ANGELES PAGANONI, MARIA	0229	94	1			08887 08908	2	309 S BRIDGE AVE
DE LUCA, DEBRA M & RAYMOND G JR	0292	112	12			05262 00005	2	37 BROWN PL
DE MARCO, ROBERT G & ANTONIETTA F	0129	54	9.08			05662 00803	2	56 WINDWARD WAY
DE PALO, JESSICA G	0303	115	15	C1509		09686 05533	2	132 SOUTH ST UNIT 4-A
DE PALO, JESSICA G	0306	115	15	P1553		09686 05533	2	142 SOUTH ST GAR UNT13
DE PONTI, S & DE PONTI, P C	0091	52	6			05096 00615	2	24 MC LAREN ST
DE RAMIREZ, IRMA DEL PILAR SILVA	0182	75.03	54.01	C0022		09433 00883	2	32 CATHERINE ST
DEACY, NORMAN F & DOWD, VIRGINIA M	0020	11	6			09564 02915	2	109 E FRONT ST
DEAN, JOANNE F	0248	102	15			09303 00842	2	25 WAVERLY PL
DEBARI, HEATHER M	0104	52.01	1	C0601		09475 06682	2	78 TOWER HILL DR
DEBELLIS, MARC	0279	110	7.02	C0754		09538 04546	2	321-20 SPRING ST
DEBLASIO, DEVON M & JILL	0289	111	24.01			09598 08788	2	142 BRANCH AVE
DECAIRES, KRISTEN & GALL, VICTOR	0259	106	2			09441 03222	2	88 E BERGEN PL
DEDEA, CHRISTOPHER	0104	52.01	1	C0510		08682 06829	2	98 TOWER HILL DR
DEDES, NICHOLAS A & FERNANDA SOPHIA	0182	75.04	28			09722 03192	2	167 BRIDGE AVE
DEEGAN, JAMIE S & SUZANNE	0027	13.02	31.06			09254 09165	2	311 RIVER RD
DEEZEE INC	0076	42	10.01				4A	117-119 MONMOUTH ST
DEFEO, ANDREW S	0240	99	6			09726 05785	2	211 E BERGEN PL
DEGUGAS, TAMATHA L	0216	88	1.01			09253 07360	2	11 CLINTON PL
DEITCH, DR STEVEN	0175	75.02	144.01	C0303			4A	130 MAPLE AVE
DEITCH, STEVEN	0175	75.02	144.01	C0302		04966 00281	4A	130 MAPLE AVE
DEL VALLE, ERNESTO & FREDRICA	0265	107	25			09563 05500	2	30 BROWN PL
DELANEY, JR RAPHAEL L & ELIZABETH	0210	84.02	35				2	50 CHAPIN AVE
DELGADO, EDUARDO TLAPACHITO, ET AL	0212	85	15			09562 08103	2	21 CARMEN PL
DELIMA, SALVADOR ROJAS, ETAL	0228	92	9			09209 06751	2	28 E WESTSIDE AVE
DELL'ANNO, MICHAEL	0016	9.01	8.01	C0401		09739 01000	2	22-24 W FRONT ST UNIT 401
DELL'ANNO, ROBERT	0076	42	18			09396 00587	2	68-70 OAKLAND ST
DELL'ANNO, ROBERT	0078	45	5			09410 02771	2	22 DRUMMOND PL
DELL'ANNO, ROBERT	0149	64	9			09421 01047	2	119 OAKLAND ST
DELL'ANNO, ROBERT & KATHY	0094	52	30			09469 07447	2	84 MC LAREN ST
DELUCCIA, RICHARD	0021	12	2			09174 08150	2	21 N PROSPECT AVE
DEMASEO, JASON & RUTKOWSKI, JULIE AN	0026	13.01	6			09543 03303	2	29 BUENA PL
DEMEO, JENNIFER ANN	0099	52	36.01			09236 03095	2	68 THROCKMORTON AVE
DEMEO, TONI	0247	102	10			09296 03226	2	45 WAVERLY PL
DEMING, ANDREW & MEGHAN	0001	1	3			09425 02358	2	79 RECTOR PL
DENHOLTZ CHESTNUT, LLC %ACCOUNTING	0183	75.05	16.01			09221 00893	4A	17-19 ORATORY WAY
DENHOLTZ 137 LLC	0142	59	3			09345 05535	4A	137-139 BROAD ST
DENHOLTZ 140 BROAD STREET, LLC, ET AL	0142	59	4			09619 07845	2	133 BROAD ST
DENHOLTZ 140 BROAD STREET, LLC, ET AL	0144	60	18			09619 07853	4A	140-148 BROAD ST
DENHOLTZ 140 BROAD STREET, LLC, ET AL	0144	60	19			09619 07853	2	18 RECKLESS PL
DENHOLTZ 140 BROAD STREET, LLC, ET AL	0144	60	20			09619 07853	2	22 RECKLESS PL
DENNIS, LAWRENCE & SUZANNE, TRUST	0079	45	6			08914 01810	2	26-28 DRUMMOND PL
DENTE, JACKIE	0270	110	5.01	C0532		09621 00866	2	283 SPRING ST UNIT 8C
DENZAR AT TRANSIT, LLC	0075	41	5			09592 06262	1	84 OAKLAND ST
DENZAR AT TRANSIT, LLC	0075	41	5	B01		09592 06262	4A	84 OAKLAND ST
DENZAR AT TRANSIT, LLC	0075	41	6.01			09592 06252	4A	66 WEST ST
DENZAR AT TRANSIT, LLC	0075	41	6.02			09584 01859	2	80 OAKLAND ST
DENZAR AT TRANSIT, LLC	0075	41	7			09592 06252	4B	163-169 MONMOUTH ST.
DEPALMA, ALLISON & ELIZABETH R, ETAL	0282	110	10.02	C1023		09189 09002	2	39 AMBASSADOR DR
DEPONTE, PETER & ELEANOR J	0093	52	26				2	74 MC LAREN ST
DEPONTI, MATTHEW & STACIE	0292	111	42			09100 02545	2	210 BRANCH AVE
DEQUINTANILLA, MERLIN R & ESCOTO, C	0220	89.01	116			09681 03694	2	91 W SUNSET AVE
DERICKSON, ROGER	0232	96	6.07			05789 00478	2	27 WILLOW ST
DERONDE, EDGAR DAVIS	0072	39	17.01			09245 02105	2	15 DEFOREST AVE
DESMOND, JAMES J JR	0105	52.01	1	C0703		05764 00838	2	56 TOWER HILL DR
DESTEFANO, DOREEN A	0306	115	20	C2001		09293 02013	2	20 PINCKNEY RD
DETROIA, MATTHEW R & KELSEY S	0230	94	10			09715 07902	2	46 DRUMMOND AVE
DEVANEY, RYAN KEVIN	0111	52.02	1	C0311		09252 00445	2	40 MANOR DR
DEVINE, DONALD D & JOAN P	0240	99	2				4A	227 E BERGEN PL
DEVINE, DONALD D. & JOAN P.	0292	112	4				2	93 SOUTH ST
DEVLIN & DUNNE REALTY CORP	0061	31	15.03			09044 01047	4A	30 MONMOUTH ST
DEVLIN & DUNNE REALTY CORP	0061	31	15.04			08348 07992	4A	30 MONMOUTH ST
DEVLIN, CATHERINE M	0030	15	6			04738 00354	2	258 RIVER RD
DEVLIN, EUGENE	0002	2	14			08637 02298	2	38 BRIDGE AVE
DEVLIN, RICHARD W	0044	23	5			09593 08405	2	23 SPRING ST
DEVOE, JULIET	0053	29	10.01			05867 00456	2	48 MECHANIC ST



## TAXING DISTRICT NO. 39 BORO OF RED BANK

## COUNTY NO. 13 MONMOUTH

NAME OF OWNER ADDITIONAL OWNERS	PAGE NO.	BLOCK NO.	LOT NO.	LOT QUALIF.	ACCOUNT NO.	DEED BOOK	DEED PAGE	CLASS	PROPERTY LOCATION
DI MENTO, LOUIS & QUIROZ REMEDIOS	0027	13.02	31.02			05009	00870	2	9 ALSTON CT
DIKON, ROBERT & CAROLYN OZAR-	0155	67	26.01			08236	08596	2	25 EARL ST
DIANE JOY REALTY LLC	0030	15	6.01			09343	04803	4A	275A MECHANIC ST.
DIANE JOY REALTY LLC	0062	31	27			08373	02747	4A	44-46 MONMOUTH
DIANGELO, ADAM	0150	65	3			09042	04754	2	153 CHESTNUT ST
DIBENEDETTO, ALBERT	0004	4	9			09536	00171	2	35 BRIDGE AVE
DIBONA, DENISE	0175	75.02	142			08986	06421	4A	146 MAPLE AVE
DICKERSON, KYSHA S., ETAL	0189	77	22.01			09684	01535	2	246 BRIDGE AVE
DICKERSON, LORRAINE	0194	79	16			05993	00915	2	25 BANK ST
DIDONATO, THOMAS	0016	9.01	8.01	C0203		08749	05283	2	22-24 W FRONT ST UNIT 203
DIEFENDERFER, JAMES & SUMMERS, VICTORIA	0254	103	28			09742	04500	2	56 WAVERLY PL
DIEMER, EDWIN GRAF	0047	25	6			05394	00067	2	50 SPRING ST
DIETRICH, JOHN T & MARY JO	0039	19	8					2	17 BASSETT PL
DIGALETOS, MARINO	0290	111	27.03			09038	05766	2	274 SPRING ST
DIGNAN, JOSEPH J	0196	80	7			08094	06790	2	79 BANK ST
DILLARD, CHARLES & CLAYTON, ARDENIA	0188	77	8.01			08828	08883	2	249 SHREWSBURY AVE
DILUCCA, JEFFREY & AUDITOR, CHERYL	0250	103	12.01	C1202		09540	00652	2	21 LEROY PL UNIT 1E
DIMAGGIO, PIETRA	0261	106	29			09471	08524	2	91 HUDSON AVE
DIMINO, DEANNA & RYAN, STEPHEN	0243	100	18			09426	00635	2	40 ARTHUR PL
DINA ENTERPRISES, INC. % EFROS & WOPAT	0044	23	1			08364	01932	4A	110 E FRONT ST
DISALVIO, ALFREDO & MURPHY, ELIZABE	0023	12.01	27.01			09329	09797	2	28 BUENA PL
DISCIPPIO, FRANK & ANNAMARIE & CHRISTOPHE	0180	75.03	54.01	C0004		09434	00581	2	8 RIVER ST
DISTEFANO, GEORGE & LYNN JUNE	0009	7	2	C0204		09743	08234	2	130 BODMAN PL #13
DISTEFANO, JOHN	0007	7	1	C0110		09355	09472	2	138 BODMAN PL UNIT 7
DIXON, JOHN C SR & AGGIE L	0221	89.01	132			08002	01268	2	96 W WESTSIDE AVE
DIXON, CHARLIE LEE JR & JACKLYN A, ETAL	0216	87	21			09698	05449	2	257 LEIGHTON AVE
DJD REALTY, LLC	0051	27	9	C0004		09289	07427	4A	70 E FRONT ST
DMC, LLC	0222	90	13			08752	05849	1	177 DRS JAMES PARKER BLVD
DMC, LLC	0222	90	14			08752	05849	4A	177 DRS JAMES PARKER BLVD
DMC, LLC	0222	90	15			08752	05849	1	288 SHREWSBURY AVE
DMC, LLC	0222	90	16			08752	05844	2	294 SHREWSBURY AVE
DOELGER, NOELEEN	0021	11	18.02			09454	04807	2	22 HUBBARD PARK
DOHERTY FAMILY TRUST	0263	107	5			09661	09195	2	47 SOUTH ST
DOLAN, CRAIG W. & MAUREEN	0132	54	11			01590	01590	2	34 JOHN ST
DOLAN, KAREN A	0204	84	17.11			09100	00997	2	21 CHAPIN AVENUE
DOLAN, KAREN A, TRUSTEE	0303	115	15	C1514		09695	03412	2	142 SOUTH ST UNIT 8-A
DOLAN, KAREN A, TRUSTEE	0305	115	15	P1547		09695	03412	2	142 SOUTH ST GAR UNIT 7
DOLAN, MICHAEL J.	0151	66	8.01			08036	04193	2	31 LOCUST AVE
DOLAN, MICHAEL R & DINA D	0045	23	12.02			09096	02364	2	18 THROCKMORTON AVE
DOMINGUEZ, ADRIAN ESCALONA, ETAL	0216	88	4.01			09664	08367	2	11 WESTSIDE AVE
DOMINIC & JOYCE A KALORIN IREV TRS	0262	106	38			09747	06236	2	16 SOUTH ST
DOMINIC, ANTHONY J & ELVERA	0030	15	1					2	240 E FRONT ST
DONACHY, JAMES III & ANDREA	0244	101	4			09133	06183	2	23 ARTHUR PL
DONAHUE, JOAN E	0293	112	22			05711	00167	2	115 BRANCH AVE
DONALD, TIMOTHY & KRISTEN	0262	106	49			08986	01021	2	72 SOUTH ST
DONG, XIU JIN	0163	71	45			08159	05144	2	12 TILTON AVE
DONLIN, CHARLES J & ANN F	0258	105	44					2	184 HUDSON AVE
DONNELLY, KATHLEEN K & KEATING, JOH	0123	52.05	6			09402	01808	2	10 HILLTOP TERRACE
DONOFRIO 142 SOUTH STREET, LLC	0303	115	15	C1518		09289	00351	2	142 SOUTH ST UNIT 10-A
DONOHUE, BRIAN	0200	82	15			08291	02837	2	118 BANK ST
DONOHUE, KEVIN F & CATHERINE M	0243	100	14.01			05018	00543	2	55 IRVING PL
DONOWICK, DEREK & KATZ-FISHBEIN, EM	0034	16	1			09660	00052	2	29 PROSPECT AVE
DOOLEY, JAMES J & JANICE	0024	13	16			09451	07382	2	25 VISTA PL
DOREMUS, RICHARD L	0144	60	25			05503	00106	2	44 RECKLESS PL
DOREMUS, TAYLOR & WEIR, BROOKE	0297	113	30			09188	02386	2	63 MADISON AVE
DOREMUS, THOMAS W & DEBBIE M	0260	106	12					2	171 HUDSON AVE
DOREMUS, THOMAS W & DEBORAH	0048	25	17			05260	00489	2	59-61 WASHINGTON ST
DORN, JAMES V & SONIA G	0091	52	1.01			05093	00774	2	121 SPRING ST
DORN, REBECCA	0282	110	10.02	C1022		09181	04350	2	31 AMBASSADOR DR
DORSEY, PATRICK D & BROOKE	0296	113	20.01			08985	04037	2	149 BRANCH AVE
DOTY, ROBERT J III	0114	52.02	1	C0701		08687	04407	2	74 MANOR DR
DOUGLAS, TERYN	0222	90	6			09419	03537	1	203 DRS JAMES PARKER BLVD
DOUGLAS, TERYN	0222	90	7			09419	03537	2	201 DRS JAMES PARKER BLVD
DOUGLAS, TIFFANY	0115	52.02	1	C0901		09711	05293	2	92 MANOR DR
DOVE, DAVID LEE & ESSIE	0233	97	15					2	45 DRUMMOND AVE.
DOWNTOWN INVESTORS I, LLC % J HERMAN	0081	47	1			05913	00474	4A	89 BROAD ST & LINDEN
DOWNTOWN INVESTORS I, LLC % J HERMAN	0081	47	2			05913	00477	4A	14 LINDEN PL
DOWNTOWN INVESTORS I, LLC % J HERMAN	0082	47	9			05913	00480	2	19-21 CANAL ST

## TAXING DISTRICT NO. 39 BORO OF RED BANK

COUNTY NO. 13 MONMOUTH

NAME OF OWNER ADDITIONAL OWNERS	PAGE NO.	BLOCK NO.	LOT NO.	LOT QUALIF.	ACCOUNT NO.	DEED BOOK PAGE	CLASS	PROPERTY LOCATION
DOWNTOWN INVESTORS I, LLC % J HERMAN	0082	47	10			05913 00480	2 15	CANAL ST
DOWNTOWN INVESTORS I, LLC % J HERMAN	0082	47	10.01			05913 00480	2 17	CANAL ST
DOWNTOWN INVESTORS II, LLC % J HERMAN	0085	48	41.01			05920 00275	4A 77	BROAD ST
DOWNTOWN INVESTORS III, LLC, % HERMAN	0081	47	5.01			05920 00266	4A 20	LINDEN PL
DOWNTOWN INVESTORS IV, LLC, % HERMAN	0085	48	43			05996 00101	4A 73	BROAD ST
DOWNTOWN INVESTORS LLC, % J HERMAN	0082	47	11			05913 00480	2 9-11	CANAL ST
DOWNTOWN INVESTORS V, LLC % HERMAN	0085	48	39			08909 00633	4A 21	LINDEN PL
DOWNTOWN INVESTORS V, LLC % HERMAN	0085	48	37			09149 03125	1 29	LINDEN PL
DOWNTOWN INVESTORS V, LLC % HERMAN	0085	48	38			09219 06121	1 27	LINDEN PL
DOWNTOWN INVESTORS V, LLC, % HERMAN	0085	48	36			08768 02323	4A 31	LINDEN PL
DOWZYCKI, SARAH M & CORMICAN, KEVIN M	0304	115	15	C1534		09481 01692	2 142	SOUTH ST UNIT 8-C
DOYLE, FRANCIS J II & MEGHAN	0265	108	8			08270 07811	2 192	SPRING ST
DOYLE, PETER R	0160	70	14			09271 06955	2 188	SHREWSBURY AVE
DRAPER, LESLEY	0244	101	11			09648 02189	2 35	IRVING PL
DRAWBAUGH, GAIL R & GEORGE C & GEORGE	0085	48	40			09085 08389	4A 17	LINDEN PL
DREICER, SHAR G	0108	52.01	1	C1008		05069 00871	2 19	TOWER HILL DR
DR48WALLACE, LLC % EMIGRANT MORT CO	0083	48	11			09594 04841	4A 48	WALLACE ST
DR48WALLACE, LLC % EMIGRANT MORT CO	0187	76	3			09560 02389	2 44	DRS JAMES PARKER BLVD.
DSRT, LLC	0224	91	5.02			09515 01373	2 141	DRS JAMES PARKER BLVD
DUA BELLA RESIDENCES, LLC	0074	40	12			09757 09866	4A 72	BRIDGE AVE
DUA BELLA RESIDENCES, LLC	0075	40	13			09757 07917	4B 76	BRIDGE AVE
DUA BELLA RESIDENCES, LLC	0075	40	13.01			09757 07949	4A 78	BRIDGE AVE
DUA BELLA RESIDENCES, LLC	0075	40	15			09757 08030	2 128	OAKLAND ST
DUA BELLA RESIDENCES, LLC	0075	40	16			09757 07760	2 132	OAKLAND ST
DUBIN, WILLIAM S & AECHA	0103	52.01	1	C0408		09494 05038	2 107	TOWER HILL DR
DUCKWORTH, MARIA	0239	97.01	55			09752 07001	2 285	S PEARL ST
DUCKWORTH, ROBERT W	0182	75.04	34.01			09667 07877	4B 4	CATHERINE ST
DUCKWORTH, ROBERT WILLIAM	0146	62	1.01			09593 01402	2 83	WEST ST
DUCKWORTH, ROBERT WILLIAM	0182	75.04	37			09590 07263	2 14	CATHERINE ST
DUCKWORTH, ROBERT WILLIAM	0230	94	6			09145 07295	2 49	E WESTSIDE AVE
DUCKWORTH, ROBERT WILLIAM	0236	97	58			09373 09384	2 254	PEARL ST
DUCKWORTH, SUSAN	0113	52.02	1	C0601		05960 00335	2 58	MANOR DR
DUFFY, MARCELLA GAIL	0129	54	9.03			09518 05378	2 66	WINDWARD WAY
DUNN, RICHARD P & MEGHAN P	0299	114	20.01			08377 03996	2 58	MADISON AVE
DUNN, WINSOME	0193	78	26			09143 05930	2 50	BANK ST
DUNNE, BRIAN	0041	21	14			08801 06513	2 11	WILLIAM ST.
DUNNE, BRIAN S & NICOLE	0124	52.05	21			09535 01961	2 80	HILLTOP
DUNPHY, BERNADETTE	0241	99	14			08642 06374	4A 300	BROAD ST
DUPONT, MICHAEL	0292	112	5			05882 00472	2 87	SOUTH ST
DUQUE, GERMAN & DORA ISABEL	0205	84	39			09219 05019	2 26	MUNSON PL
DURA, THOMAS JR	0180	75.03	54.01	C0002		09437 05322	2 4	RIVER ST
DUSTMAN, JANE MARIE	0120	52.02	1	C1606		09601 01306	2 168	MANOR DR
DYKSTRA, NANCY & JAMES	0136	55	14			08554 00751	2 20	MORI PL
DIGIUSEPPE, ENRICO A & JILL M	0168	73	18			09589 04802	2 92	RIVER ST
ECH HOLDINGS, LLC	0255	104	26			09555 01207	4A 133	MAPLE AVE
EDELE, JOHN W	0142	58	10			09174 03423	2 28	HUDSON AVE
EDISON BRINE 6 LLC	0061	31	1			09319 01633	4A 23-27	MAPLE AVE
EDISON BRINE 6 LLC	0063	31	39			09319 01633	2 25-27	MAPLE AVE
EDWARDS, CHRISTOPHER S & BRITTON, J	0284	110	10.02	C1059		09691 06062	2 168	AMBASSADOR DR
EGAN, ANNA MARIE & BRADEN N	0284	110	10.02	C1050		05792 00872	2 111	AMBASSADOR DR
EGGLESTON, ERIK B	0113	52.02	1	C0610		09201 09124	2 67	MANOR DR
EHLEN, AMY	0295	113	10			08474 01204	2 51	E BERGEN PL
EICHEN, JESSE D & ADAMS, PAIGE C	0104	52.01	1	C0509		09655 08473	2 97	TOWER HILL DR
EKLADYOUS, KADEES & HAKIM, MANAL	0164	72	1			09560 02938	2 167	CATHERINE ST
EL&AL REALTY, LLC	0222	90	5			09377 09640	2 207	DRS JAMES PARKER BLVD
ELBRECHT, LINDA A	0110	52.02	1	C0203		05360 00925	2 20	MANOR DR
ELCANO, JOSEFINA A & RAY E	0205	84	40			08089 02644	2 20	MUNSON PL
ELIAS REALTY, LLC	0194	79	21			09463 06767	2 9	BANK ST
ELISEENKO, IGOR	0104	52.01	1	C0609		09434 06560	2 86	TOWER HILL DR
ELK RIDGE, LLC	0281	110	10.02	C1014		09169 00568	2 48	AMBASSADOR DR
ELKAS, JENIFER ANNE	0103	52.01	1	C0501		09451 03105	2 89	TOWER HILL DR
ELLIS, DAVID	0033	15.01	41			09179 09521	2 258	MECHANIC ST.
ELLIS, DONALD E JR & ANNA L	0287	110	33				2 23	HIGHLAND AVE
ELSHIEKH ENTERPRISES LLC	0189	77	17.01	C0001		09597 09208	2 222	BRIDGE AVE
ELSHIEKH ENTERPRISES LLC	0189	77	17.01	C0002		09597 09208	2 224	BRIDGE AVE
ELSHIEKH ENTERPRISES, LLC	0189	77	17.01	C0003		09593 05786	2 226	BRIDGE AVE
ELSHIEKH ENTERPRISES, LLC	0189	77	17.01	C0004		09593 05786	2 228	BRIDGE AVE
EMANUELE, RICHARD T & LORI A	0015	9.01	6.01	C0302		09710 06505	2 4	BOAT CLUB CT, UNIT 3B

## TAXING DISTRICT NO. 39 BORO OF RED BANK

## COUNTY NO. 13 MONMOUTH

NAME OF OWNER ADDITIONAL OWNERS	PAGE NO.	BLOCK NO.	LOT NO.	LOT QUALIF.	ACCOUNT NO.	DEED BOOK	DEED PAGE	CLASS	PROPERTY LOCATION
EMMANUELE, GIUSEPPE & GIORDANO, ANNA	0251	103	12.01	C1212		09531	07169	2	21 LEROY PL UNIT 2C
ENDARA, BRYAN ALBAN & WINOKUR, JENNIFER	0266	108	9			09227	05489	2	196 SPRING ST
ENGLISH, MICHAEL	0047	24	20			09637	07716	2	15 WASHINGTON ST
ENNA, RICHARD C & NADEZDA	0287	110	34			05567	00087	2	19 HIGHLAND AVE
ENVY 186 DR. JAMES PARKER BLVD LLC	0195	79	25.01			08977	00909	2	186 DRS JAMES PARKER BLVD
EPSHTEYN, NOLAN	0103	52.01	1	C0502		09617	09696	2	90 TOWER HILL DR
ERIXSON, CHRISTOPHER ANDREW & NEWMA	0040	20	12			09192	01219	2	101 MC LAREN ST
ERMIDES, LOUISE	0304	115	15	C1528		08076	05196	2	132 SOUTH ST UNIT 4-D
ESCAMILLA, GREG	0277	110	7.02	C0726		09139	08321	2	301-23 SPRING ST
ESCOBAR, RAUL/REINA/CARLOS	0218	89	12			08666	03548	2	15 W SUNSET AVE
ESPOSITO, DEBRA D	0204	84	17.10			08907	05616	2	23 CHAPIN AVENUE
ESTOMIN, SUSAN & BORZNOFF, MICHAEL	0108	52.01	1	C1013		08466	07309	2	24 TOWER HILL DR
ET GALLERIA, L L C	0069	38	13			05448	00376	4A	2-40 BRIDGE AVE
ETK PROPERTIES LLC	0245	101	19.01	C1905		09293	04353	4A	258 BROAD ST UNIT 4
ETK PROPERTIES LLC	0245	101	19.01	C1906		09293	04353	4A	258 BROAD ST UNIT 5
E3 PROPERTIES, LLC	0207	84	141			09195	04572	2	128 W WESTSIDE AVE
F & G REALTY GROUP, INC	0071	39	13			05355	00542	4A	112-114-116 SHREWSBURY
FABRICANT, CHRISTOPHER J	0001	1	8			08375	01298	2	35 RECTOR PL
FAGAN, JOHN P	0279	110	7.02	C0744		05623	00255	2	321-10 SPRING ST
FAGAN, SEAN & ENID M	0260	106	13			08615	00380	2	167 HUDSON AVE
FALVO, ANTHONY J & MARIANNE	0153	66	25			05896	00957	2	98 HERBERT ST
FALVO, ANTHONY J & MARIANNE	0153	66	26			05896	00945	2	102 HERBERT ST
FALVO, ANTHONY J & MARIANNE C	0266	109	4			05896	00960	2	60 TOWER HILL AVE
FALVO, ELIZABETH-ANNE & MARIANNE C	0286	110	17			09415	07176	2	63 TOWER HILL AVE
FALZARANO, MICHAEL & MOORE, ELIZABETH	0296	113	26			09615	00616	2	30 ST NICHOLAS PL
FAMILY RESOURCE ASSOCIATES	0240	97.02	9.01			09284	05818	15D	210 NEWMAN SPRINGS RD
FANG, JINYU	0252	103	13	C1307		09083	08254	2	17-19 LEROY PL UNIT 1A
FARAH, MICHAEL	0120	52.02	1	C1506		09510	08921	2	158 MANOR DR
FARIA, LINDSAY J	0095	52	35.02	C3519		09741	07302	2	197 MANOR EAST
FARIA, LINDSAY J	0097	52	35.02	P0089		09741	07302	2	197 MANOR EAST
FARINA, ELAINE R	0096	52	35.02	C3535		05888	00902	2	213 MANOR EAST
FARINA, ELAINE R	0098	52	35.02	P0100				2	213 MANOR EAST
FARINA, LAURA	0197	80	16.03			09373	07764	2	246 DRS JAMES PARKER BLVD
FARLEY, DANA I	0229	93	10			09563	03077	1	26 DRUMMOND AVE
FARLEY, DANA I	0229	93	11			09563	03077	2	22 DRUMMOND AVE
FARRELL HOLDINGS LLP % THOM FARRELL	0231	95	9			08482	07791	2	48 E WESTSIDE AVE
FARRELL HOLDINGS LLP% THOM FARRELL	0166	72	12.01			08339	04119	2	156 RIVER ST
FARRELL, RYAN	0305	115	15	C1538		09505	09186	2	142 SOUTH ST UNIT 10-C
FARRELL, THOMAS JR & III/MARY ELLEN	0199	82	1.02			08743	03175	2	217 RIVER ST
FARYAR, NAVID	0279	110	7.02	C0745		09618	04388	2	321-11 SPRING ST
FAZIO, CHRISTOPHER	0255	104	23			09470	08325	2	58 LEROY PL
FAZIO, STEVEN G & NIKEYA C	0220	89.01	111			09430	05128	2	105 SUNSET AVE
FED1620, LLC	0115	52.02	1	C0809		09558	08838	2	88 MANOR DR
FEEHAN, SEAN	0123	52.05	13			09167	04335	2	50 HILLTOP TERRACE
FEEHAN, SEAN P	0298	114	6			08430	07030	2	155 SOUTH ST
FEENEY, MICHAEL J	0126	53	17.01	C1707		09381	08768	2	44-46 MARION ST
FEHR, GEORGE J & ALISA M	0038	18	1			08721	07872	2	162 E FRONT ST
FEHR, GEORGE J III	0185	75.07	1	C0022		09074	03109	2	36 CEDAR CROSSING
FEIRING, SEAN G	0271	110	5.01	C0557		09099	08429	2	293 SPRING ST UNIT 15A
FENICHEL, STEVEN & SHANLEY, GEORGINA	0265	108	2.01			09410	02760	2	115 HARDING RD
FENSHAM, ANDREW E & MARY C SUMANSKI	0290	111	33			09232	09132	2	290 SPRING ST
FENUSH, RICHARD J	0287	110	31			09437	04264	2	31 HIGHLAND AVE
FERGUSON, MARGARET	0069	39	1	C0106		08656	02195	2	106 LOCUST AVE
FERGUSON, RICHARD & CATHERINE	0292	112	10			09427	09575	2	41 BROWN PL
FERRANTE, MICHAEL	0301	115	4			09277	02198	2	139 E BERGEN PL
FERRARO, MARYDAWN O'KEEFE & NICHOLAS	0265	108	3			09585	00286	2	117 HARDING RD
FERREIRA, RICARDO J	0150	65	7			08766	00731	2	137 CHESTNUT ST
FERRERI, ARTHUR & SUZANNE	0263	107	4					2	53 SOUTH ST
FERRIGINE, MICHAELA	0036	17	4			08313	07736	2	202 E FRONT ST
FETTER, THOMAS & MULDOON, ERIN	0280	110	7.02	C0760		08578	00899	2	321-26 SPRING ST
FIALO, THOMAS V & ALEXANDRIA DANIEL	0087	49	18			09679	02492	2	106 SPRING ST
FIELDS, JOEY N	0214	87	1			09753	09803	2	49 WESTSIDE AVE
FIELDS, JAMES MICHAEL & HANRATTY, ELIZ.	0263	106	51.01			05810	00979	2	78 SOUTH ST
FIFTY LOCUST, L L C	0070	39	7			05390	00863	4C	50 LOCUST AVE
FIFTY- 52 MECHANIC LLC	0053	29	11			09076	02639	2	50-52 MECHANIC ST
FIGLIOLA, FLAVIANO & MARIA G	0089	49	41					2	17 ELM PL
FIGUEROA, ANTHONY H	0185	75.07	1	C0025		09161	08326	2	31 CEDAR CROSSING
FIGUEROA, JORGE & BIBIANA	0186	75.07	1	C0033		09061	04994	2	15 CEDAR CROSSING



## TAXING DISTRICT NO. 39 BORO OF RED BANK

## COUNTY NO. 13 MONMOUTH

NAME OF OWNER ADDITIONAL OWNERS	PAGE NO.	BLOCK NO.	LOT NO.	LOT QUALIF.	ACCOUNT NO.	DEED BOOK	DEED PAGE	CLASS	PROPERTY LOCATION
FILKO, RYAN & KATIE	0285	110	10.02	C1068		09743	02766	2	188 AMBASSADOR DR
FINCK, AMY	0278	110	7.02	C0727		08737	05398	2	301-24 SPRING ST
FINNEGAN, CHRISTINE	0143	60	7	C0041		09753	01542	2	41 PETERS PL
FIGORELLI, KAREN L	0042	22	7			05765	00569	2	4 WILLIAM ST
FIRST BAPTIST CHURCH	0145	61	5.01					15D	84 MAPLE AVE
FIRST BAPTIST CHURCH OF RED BANK	0145	61	7			09659	00349	2	90 MAPLE AVE
FIRST BAPTIST CHURCH OF RED BANK	0145	61	7	X		09659	00349	15D	90 MAPLE AVE
FIRST BAPTIST CHURCH OF RED BANK	0146	61	11			05176	00941	15D	22 CHESTNUT ST
FISCHER JACQUELINE	0117	52.02	1	C1105		09447	02664	2	121 MANOR DR
FISCHER, ERIC	0115	52.02	1	C0807		09116	02515	2	86 MANOR DR
FISCHER, JEFFREY & LESLIE	0026	13	29			09543	05196	2	20 ALSTON CT
FISHER, ELLEN M	0192	78	20.02					2	28 BANK ST
FISHER, ELLEN M	0192	78	20.03					1	26 BANK ST
FISHER, JOHN & SHARON	0045	23	21					2	119 MECHANIC ST.
FITZGERALD, BRIAN S & KATHLEEN K	0259	105	49					2	132 BERGEN PL
FITZGERALD, GREGORY & SCHRODER, ALIX	0070	39	5.03			09454	08151	2	58 LOCUST AVE
FITZGERALD, PATRICIA LYNNE	0046	24	11			05689	00887	2	32 SPRING ST
FITZGERALD, RORY G & SARA	0259	105	50			09589	09683	2	136 BERGEN PL
FITZPATRICK, EMILY	0087	49	17			05428	00763	2	102 LINDEN PL
FITZPATRICK, JEANNETTE	0231	96	1.02					2	277 S BRIDGE AVE
FITZSIMMONS, MARK R	0037	17	10.01			08845	07003	2	234 E FRONT ST
FITZSIMMONS, MARK R	0111	52.02	1	C0307		04711	00277	2	36 MANOR DR
FJS REALTY LLC	0051	27	9	C0002		05889	00593	4A	70 E FRONT ST
FLANAGAN, LAUREN	0280	110	7.02	C0761		09490	09498	2	321-27 SPRING ST
FLANAGAN, TIMOTHY J.	0128	54	4			08460	04301	2	105 PROSPECT AVE
FLANIGAN, CAITLIN & MASKOWITZ, JORD	0280	110	7.02	C0755		09283	07590	2	321-21 SPRING ST
FLEMING, ERIN K & MINGUELA, JUAN JO	0031	15	9			09214	09362	2	284 RIVER RD
FLETCHER, AVERY & MACPHERSON, SCOT	0127	53	22			09295	00521	2	75 JOHN ST
FLETCHER, KEITH A	0107	52.01	1	C0913		09489	01471	2	38 TOWER HILL DR
FLORATOS, ALEX G. & DIONYSIA	0258	105	45.01			08690	05878	2	190 HUDSON AVE
FLORES-MANRIQUE, CESAR H & PEREIRA, ARA	0232	96	11			09392	01289	2	46 E SUNSET AVE
FLORES, DANIEL	0290	111	30			09406	02311	2	286 SPRING ST
FLORES, JORGE PONCE	0238	97.01	51			09102	06412	2	263 PEARL ST
FLORES, JOSE F & GUERRERO, SANTOS M	0213	85	16			08504	00556	2	19 CARMEN PL
FLYNN, BRITTANEY L & BERRY, JOHN C	0127	53	21			09544	04177	2	79 JOHN ST
FLYNN, DANA	0103	52.01	1	C0409		09448	06010	2	108 TOWER HILL DR
FLYNN, ERIC M	0264	107	21.01			09177	09327	2	20 BROWN PL
FLYNN, KEVIN & KIM & RYAN	0111	52.02	1	C0304		09687	05073	2	33 MANOR DR
FODOR, ANDREA C	0243	100	26			05764	00842	2	14 ARTHUR PL
FOGERTY, JAMES L & MICHELLE PAVENTI	0039	19	5			05399	00664	2	200 MECHANIC ST
FONDACO, JOSEPH A & NANCY B	0203	84	17.03			09693	00660	2	37 CHAPIN AVENUE
FONSECA, JORGE M	0158	69	2			09651	05801	2	51 LEONARD ST
FONTAINE, JESSICA & SLATTERY, PATRICK	0092	52	10			05567	00161	2	36 MC LAREN ST
FONTANA, JOSEPH	0258	105	33			09337	09356	2	104 HUDSON AVE
FOOD CIRCUS OF RED BANK, INC	0240	98	10.02			05635	00720	4A	352-362 BROAD ST
FOOD PROPERTIES INC	0237	97.01	44					4A	56 NEWMAN SPRINGS RD
FOOD PROPERTIES INC	0241	99	19			04584	00744	4A	332 BROAD ST
FOR THE BOYS REALTY, LLC	0174	75.02	134			09546	08830	4A	200 MAPLE AVE
FORMAN INVESTMENT PROPERTIES	0054	29	24	C0101		08792	02973	4A	23 WALLACE ST UNIT 101
FORMAN, JONATHAN & GLINA, JUDITH AVIVA	0133	54	36			09759	01083	2	114 HARRISON AVE
FORREST, ANDREW	0113	52.02	1	C0605		09066	09589	2	62 MANOR DR
FORSEE PARTNERS, LLC	0150	65	12			08679	04620	4A	141 SHREWSBURY AVE
FORSEE PARTNERS, LLC	0150	65	13			08679	04620	4A	139 SHREWSBURY AVE
FORSYTH, GORDON III & JOAN S	0135	54.01	16			09300	03305	2	5 WINDWARD WAY
FORTUNE SQUARE LLC	0173	75.01	86.02					4C	92 DRS JAMES PARKER BLVD
FORTY SIX WEST WESTSIDE LLC	0219	89	29			09040	08067	2	46 WESTSIDE AVE
FORTY WHITE STREET LLC	0058	30	43			09081	06526	4A	40 WHITE ST.
FOUR GREEN FIELDS MGT % RYAN LLC	0064	32	24			05808	00262	4A	25 PEARL ST
FOUR WEST FRONT LLC	0017	9.01	17.01			08714	04656	4A	4 W FRONT ST
FOX, JACK & ROMANO, PAMELA	0010	7	2	C0214		09585	00436	2	130 BODMAN PL #18
FOX, OLIVER & MONIKA	0013	8	8	C0017		09622	07627	2	66C W FRONT ST
FRAGALE, JOS P & HELEN A	0299	114	12			05960	00774	2	26 MADISON AVE
FRANCE, DANIEL R	0195	79	25.02			09539	00964	2	188 DRS JAMES PARKER BLVD
FRANCESE, NANCY	0283	110	10.02	C1041		09263	07323	2	124 AMBASSADOR DR
FRANCO, LOUIS & THERESA	0008	7	1	C0124		09450	04680	2	138 BODMAN PL UNIT 3
FRANCO, ADOLFO & JIMENZ-MUNOZ, MINERVA	0196	80	5			09507	01207	2	85 BANK ST
FRANKEL, ELIZABETH A	0092	52	11			08837	08934	2	38 MC LAREN ST
FRANKENFIELD, LEE DAVID & TRICIA P	0020	11	12			08721	09790	2	46 HUBBARD PARK

## TAXING DISTRICT NO. 39 BORO OF RED BANK

## COUNTY NO. 13 MONMOUTH

NAME OF OWNER ADDITIONAL OWNERS	PAGE NO.	BLOCK NO.	LOT NO.	LOT QUALIF.	ACCOUNT NO.	DEED BOOK PAGE	CLASS	PROPERTY LOCATION
FRASER, WILLIAM J & JUDITH A	0088	49	35				2	33 ELM PL
FRASER, DOUGLAS W & DONOHUE, MARIAN R	0039	19	2			05265 00047	2	188 MECHANIC ST
FRASSON, DEAN & MARY HOFMANN	0084	48	26			05927 00905	2	65-67 LINDEN PL
FRATT, MARTHA C	0104	52.01	1	C0610		08056 01712	2	87 TOWER HILL DR
FRATTALONE, GARY J.	0249	103	6.01			08273 01841	2	45 LEROY PL
FRAZEE, MARION	0002	2	15				2	40 BRIDGE AVE
FRECH LLC	0302	115	15	C1501		08996 04846	2	132 SOUTH ST UNIT 132B
FRECHETTE, JAMES BISHOP	0152	66	18.03			05899 00090	4A	132 SHREWSBURY AVE
FREDERICK J BECKER IRREVOCABLE TRUS	0109	52.02	1	C0110		09248 03581	2	10 MANOR DR
FREEMAN, BRIAN H & PENNY SUE	0123	52.05	9			09301 00280	2	36 HILLTOP TERRACE
FREEMAN, GENEVIEVE	0192	78	20			09219 07990	2	22 BANK ST
FREEMAN, JOS M & CAPRARO, SUZANNE M	0267	110	1			08680 01850	2	245 SPRING ST
FREEMAN, NANCY	0277	110	7.02	C0722		09754 03721	2	301-19 SPRING ST
FRENCH, SALLY-ANNE	0025	13	20.21			09549 09591	2	3 FISHER PL
FRENZIA, DAVID P	0036	17	1			09385 07455	2	190 RIVER RD
FRETTA, JOSEPH	0013	8	8	C0013		08576 05220	2	72B W FRONT ST
FREUD, ROBERT P	0179	75.02	155			08016 04807	2	117 PEARL ST
FRIEDMAN, IRA L & LINDA S	0282	110	10.02	C1027		08098 01011	2	68 AMBASSADOR DR
FRIEDMAN, LEONARD & TONI	0287	110	30			08277 09268	2	35 HIGHLAND AVE
FRIEDMAN, TODD	0282	110	10.02	C1028		08942 01091	2	72 AMBASSADOR DR
FRIEDRICH, CHARLES H	0102	52.01	1	C0302		05281 00223	2	112 TOWER HILL DR
FRIERI, JEFFREY & SUSAN R	0296	113	19.02			05291 00581	2	145 BRANCH AVE
FRIKKER, ROBERT	0050	26	20			09125 00823	2	17 MOUNT ST.
FRITSCH, RAYMOND E & BARBARA	0135	54.01	14			09705 07883	2	9 WINDWARD WAY
FROMM, JEFFREY	0252	103	13	C1310		08167 04125	2	17-19 LEROY PL UNIT 2D
FROST-GOODALL, LISA	0298	114	1			09144 00944	2	171 SOUTH ST
FROST, C & AURORI C	0267	110	3			04729 00193	2	251 SPRING ST
FROST, QUANASIA O	0198	81	13			09638 04252	2	70 BANK ST
FRUNZI, BARBARA	0196	80	6			08352 00956	2	81 BANK ST
FTFDB, LLC	0245	101	19.01	C1902		09744 06832	4A	258 BROAD ST UNIT 1
FUENTES GUILLERMO/MARIA PEREZ	0208	84.01	71.02			05934 00413	2	65 TILTON AVE
FUENTES-FLORES, OSCAR E & MONTES, J	0214	86	12			09662 08318	2	70 NEWMAN SPRINGS RD
FUENTES, FREDY A & RODAS, SILVIA	0213	86	3			09128 07260	2	73 WESTSIDE AVE
FUENTES, GUILLERMO & PEREZ, MARIA	0168	73	20			09024 09267	2	96 RIVER ST
FUENTES, JOSEPH	0162	71	29			08835 04862	2	48 LEIGHTON AVE
FULOP, NICHOLAS E	0278	110	7.02	C0733		09697 04288	2	301-30 SPRING ST
FUNICELLI, ANTHONY J & ASHELY BREE	0295	113	5		1	09525 07839	2	69 E BERGEN PL
FURMAN, MARGARET ANN	0008	7	1	C0122		09010 02062	2	138 BODMAN PL UNIT 9
FUSCHETTI, M & GENOVESE L.	0273	110	5.01	P0578		00000 00000	2	283 SPRING ST GAR UNT12
FUSCHETTI, MICHAEL	0271	110	5.01	C0554		09086 06769	2	293 SPRING ST UNIT 14D
FUSCHETTI, MICHAEL A&GENOVESE, LISA	0269	110	5.01	C0522		09156 08022	2	283 SPRING ST UNIT 5B
FUSCHETTI, THOMAS M	0037	17	16			09127 07774	2	237 MECHANIC ST
FUSCHETTI, THOMAS M	0269	110	5.01	C0524		09035 03863	2	283 SPRING ST UNIT 6A
FUSCHETTI, THOMAS M.	0274	110	5.01	P0588		09035 03863	2	283 SPRING ST GAR UNT22
FUSCHETTI, VINCENT M	0253	103	18			09600 05352	2	24 WAVERLY PL
G & E AUTO LLC	0067	36	25			08137 05054	4B	48 WEST ST
G V K ENTERPRISES, L L C	0235	97	32			05618 00099	4B	160 NEWMAN SPRINGS RD
G.B.II	0060	30.01	35			09073 07045	4A	4-6 WHITE ST
G.S. REALTY CORP% CERVELLI	0076	42	19.01			09015 02939	15F	76 OAKLAND ST
G&G FINISH SYSTEMS, LLC	0216	88	6			09644 06265	2	368 SHREWSBURY AVE
GADDIS, FREDERICK & JANICE	0167	73	4.01			05354 00620	2	111 CATHERINE ST
GADDIS, KEISHA	0186	75.07	1	C0028		09020 01092	2	25 CEDAR CROSSING
GADOMSKI, STEPHEN	0290	111	32			04529 00015	2	166 BRANCH AVE
GAFFNEY, DIANE, TRUSTEE	0117	52.02	1	C1007		09744 02980	2	112 MANOR DR
GALANO, TIMOTHY & MELISSA	0137	56	12			09475 01870	2	156 SPRING ST
GALASSI, CATHERINE C & LOUIS	0136	55	9			04925 00292	2	75 HARRISON AVE
GALBRAITH, CLIFFORD	0138	56	17			08377 01532	2	114 HARDING RD.
GALICIA, ODA	0182	75.04	38			08489 05422	2	16 CATHERINE ST
GALINSKI, JASON & MARYBETH	0021	12	1.02			09295 09141	2	37 N PROSPECT AVE
GALLAGHER, MATTHEW G	0100	52.01	1	C0108		09713 09341	2	8 TOWER HILL DR
GALLAGHER, PAUL & KRISTIN	0013	8	8	C0019		09643 03982	2	70B W FRONT ST
GALLAHER, DAVID & BRASH, DEBORAH	0310	118	2			09459 05262	2	2 SILVERWHITE AVE
GAMBACORTO, JAMES	0005	4.01	1			09021 07876	4A	187 RIVERSIDE AVE
GAMBACORTO, JAMES	0005	4.01	1	B01			4A	187 RIVERSIDE AVE
GAMBLE, DESIREE & NANCY	0212	85	11			09095 09081	2	98 NEWMAN SPRINGS RD
GANDEL, PRISCILLA	0101	52.01	1	C0203		09451 06416	2	124 TOWER HILL DR
GANGI, ELIZABETH	0130	54	9.15			09617 07344	2	44 WINDWARD WAY
GARBER, HOLLIE N	0215	87	13			09520 01539	2	38 NEWMAN SPRINGS RD

## TAXING DISTRICT NO. 39 BORO OF RED BANK

## COUNTY NO. 13 MONMOUTH

NAME OF OWNER ADDITIONAL OWNERS	PAGE NO.	BLOCK NO.	LOT NO.	LOT QUALIF.	ACCOUNT NO.	DEED BOOK PAGE	CLASS	PROPERTY LOCATION
GARCIA-BARRIOS, ESVIN & ANA JORGE	0188	77	5.01			08333 05089	2	259 SHREWSBURY AVE
GARCIA, ALBERTO & JENNIFER H	0079	45	7			08319 00221	2	30 DRUMMOND PL
GARCIA, JOSE	0205	84	27.03			08405 06034	2	16 CHAPIN AVE
GARCIA, RENE J & VERONICA	0219	89	21			08479 04982	2	14 W WESTSIDE AVE
GARCIA, RENE J & VERONICA	0226	91	20			08609 04324	2	13 ST MARY'S PL
GARMANY BUILDING LLC	0082	47	12			05708 00553	2	7 CANAL ST
GARMANY BUILDING LLC	0082	47	13			05708 00553	4A	105 BROAD ST
GARNER, GEOFFREY M	0285	110	10.02	C1066		04940 00478	2	196 AMBASSADOR DR
GAROFALO, JOHN & ROSA	0043	22.01	13			04662 00990	2	139 WALLACE ST
GARRIDO, DIEGO J, TRUSTEE, ETAL	0009	7	2	C0209		09720 09080	2	130 BODMAN PL #8
GARRISON, JESSE LEE & MATTIE H	0225	91	14				2	325 SHREWSBURY AVE
GASIENICA, LEO & KATHLEEN	0069	39	1	C0110		08495 08604	2	110 LOCUST AVE
GASIOROWSKI, CHRISTINE A.	0084	48	28			08568 09728	2	57-59 LINDEN PL
GASIOROWSKI, SHIRLEY E.	0084	48	28			08567 09344	2	61-63 LINDEN PL
GAUDIO, FRANK S & JANICE D M	0178	75.02	148			05240 00270	4A	104-110 MAPLE AVE
GAUPP, ROBERT & TEICIA A	0266	108	12			08619 02224	2	30 TOWER HILL AVE
GAVIN, KENNETH & KYONGCHA	0306	115	15	P1551		05775 00814	2	142 SOUTH ST GAR UNT11
GAYNER, ZACHARY & SHANNON	0308	116	27			09574 03509	2	34 GARFIELD PL
GAZKO HOLDINGS, LLC	0047	24	15			09659 00695	2	31 WASHINGTON ST
GAZZANI, COSMO & DONNA L	0218	89	15			08982 02153	2	334 SHREWSBURY AVE
GEARON, JOHN & ELIZABETH	0101	52.01	1	C0111		09319 05380	2	11 TOWER HILL DR
GEIER, WILLIAM & TELINA	0166	72	12.03			09390 02047	2	150 RIVER ST
GEISERT, STEVEN & JODY RUIU	0106	52.01	1	C0803		08749 07082	2	42 TOWER HILL DR
GELBER, MARC % GELBER ASSOCIATES	0307	115	21.01			05344 00278	2	16 PINCKNEY RD
GELBER, MARC B	0257	105	18				4A	191 BROAD ST
GELBER, MARC B	0258	105	34			08136 00702	2	108 HUDSON AVE
GELTZEILER, WILLIAM SR & KAREN	0100	52.01	1	C0103		09568 02835	2	3 TOWER HILL DR
GENESIS PARTNERS, LLC	0249	103	2			09148 00760	4A	169 MAPLE AVE
GENNARELLI, THOMAS & TERESA	0022	12	2.02			09243 00572	2	15 N PROSPECT AVE
GEORGE REALTY, INC.%SANFORD&CHERNIN	0225	91	16			08283 08006	2	311 SHREWSBURY AVE
GEORGE, HEATHER	0228	92	13			09399 07476	2	14 E WESTSIDE AVE
GEORGE, JUDY F	0017	9.01	15			08296 08702	4A	4B W FRONT ST
GEORGE, JUDY F	0017	9.01	16			08296 08721	4A	4A W FRONT ST
GERBEHY, DONALD W & CHRISTINE F	0131	54	10.01			09381 08600	2	30 JOHN ST
GERBER, CAROL	0091	51	10			08316 08694	2	7 MC LAREN ST
GERBER, JESSICA LYNN	0055	29	24	C0211		09177 00799	2	23 WALLACE ST UNIT 211
GERO, LAURIE	0125	53	6			09726 02461	2	36 WORTHLEY ST
GESELL, LINDA H & WILLIAM H	0028	14	1.04			08879 01090	2	11 HARRISON AVE
GESUMARIA, JOHN	0251	103	12.01	C1216		09324 00397	2	21 LEROY PL UNIT 3A
GGK PARTNERSHIP, LLC	0145	60	29			09375 04756	4A	119 MAPLE AVE
GHARTEY-SAM, SAMILIA	0071	39	11			09614 07993	2	22 LOCUST AVE
GHEGAN, MICHAEL	0191	78	10			09732 04593	4A	83 RIVER ST
GHS INVESTMENTS II, LLC	0246	101	27.01			09654 03661	4A	188 E BERGEN PL
GIAMANCO, CHRISTIAN	0143	60	5			09004 09785	2	49-51 PETERS PL
GIAMANCO, CHRISTIAN	0152	66	18			08552 05238	2	136 SHREWSBURY AVE
GIAMANCO, CHRISTIAN	0154	67	7.01			09620 03677	2	99 HERBERT ST
GIAMANCO, CHRISTIAN A	0146	62	6			08513 00026	2	55-57 OAKLAND ST
GIAMANCO, VICTOR	0077	43	15			08614 00987	2	20-22 OAKLAND ST
GIAMANCO, VICTOR	0149	64	13			08614 01008	2	142-144 CHESTNUT ST
GIANNELL & FLORATOS ET AL	0145	61	2				2	27 OAKLAND ST
GIBBONS, CHRISTINE & JAMES	0072	39	17.05			08709 00046	2	23 DEFOREST AVE
GIBBS, PETER	0225	91	13			09453 02498	2	18 E SUNSET AVE
GIBSON, BRIAN T	0114	52.02	1	C0616		08638 00553	2	73 MANOR DR
GIBSON, JOAN	0214	86	11			05794 00022	2	66 NEWMAN SPRINGS RD
GIC HOLDING LLC	0072	39	16			09672 06944	4A	102-104 SHREWSBURY AVE
GIC HOLDING, LLC	0148	64	3.01			09672 04295	4A	107 SHREWSBURY AVE
GIGLIO, JOHN M & KRISTINE A	0040	20	4			08101 01086	2	14 BASSETT PL
GIGUERE, WENDY	0074	40	7			08879 03867	2	211 MONMOUTH ST
GILBERT, LYNN T & SHARON L	0049	26	12			05814 00731	2	77 WALLACE ST
GILBERT, LYNN T & SHARON L	0049	26	13			05814 00741	2	75 WALLACE ST
GILBERTSON, EILEEN & CHRENOWSKI, R	0292	112	7			08835 05850	2	81 SOUTH ST
GILDAY, JOHNATHAN & KAITLIN	0310	117	10			09560 00469	2	85 PINCKNEY RD
GILL PROPERTIES NJ, LLC	0025	13	21			09471 02300	2	67 FISHER PL
GILL, GEORGE P JR & WAVERLY MARIE	0284	110	10.02	C1055		08262 07752	2	144 AMBASSADOR DR
GILL, RAYMOND III & ALYSSA	0181	75.03	54.01	C0009		09409 04455	2	18 RIVER ST
GILLESPIE, DAVID	0142	58	11			09014 00762	2	26 HUDSON AVE
GILLESPIE, MAUREEN B	0055	29	24	C0212		09207 06083	2	23 WALLACE ST UNIT 212
GIORDANO, JOANNE C	0102	52.01	1	C0307		09221 08166	2	117 TOWER HILL DR

TAXING DISTRICT NO. 39 BORO OF RED BANK

COUNTY NO. 13 MONMOUTH

NAME OF OWNER ADDITIONAL OWNERS	PAGE NO.	BLOCK NO.	LOT NO.	LOT QUALIF.	ACCOUNT NO.	DEED BOOK PAGE	CLASS	PROPERTY LOCATION
GIRON, XIOMARA & LARKIN, JESSICA	0251	103	12.01	C1218		09695 03888	2	21 LEROY PL UNIT 3C
GIULIANI, GABRIELA&JESTAT,ASHLEY, C	0204	84	17.08			09352 09580	2	27 CHAPIN AVENUE
GLADSTONE,RICHARD & CLEMENT BARBARA	0263	106	53			05097 00051	2	94 SOUTH ST
GLASSBERG, DAVID S	0053	29	8			09209 00994	4A	32 MECHANIC ST
GLAZMAN, PETER N & RAE	0025	13	20.24			09551 02555	2	55 FISHER PL.
GLENN, JASON	0041	22	1.02			05909 00144	2	43-45 SPRING ST.
GLIDDEN, JOSEPH EDWARD & CAROLINE	0123	52.05	2			09609 00516	2	300 HARDING RD.
GLISSON, DAVID & LAVIN, MEAGHAN	0289	111	25			09532 09912	2	266 SPRING ST
GLOBE PETROLEUM INC	0170	75	103.01				4B	9 CENTRAL AVE
GLYNN, AMY F	0010	7	2	C0218		09438 05312	2	130 BODMAN PL #4
GOETTELMAHN, TODD MICHAEL	0182	75.03	54.01	C0021		09426 00709	2	31 CATHERINE ST
GOETZE, KRISTEN SHEEKEY	0089	49	43			08292 03011	2	11 ELM PL
GOGA, JOHN & LISA	0046	24	8			08001 09241	2	22 SPRING ST
GOLDBERGER, GERARDO	0012	8	6			09270 01017	2	78E W FRONT STREET
GOLDEN, JOHN L & ALICE M	0282	110	10.02	C1030		05379 00899	2	80 AMBASSADOR DR
GOLDENBERG, SIMON D & EDENFIELD, JE	0041	21	9.01			08982 08264	2	77 MC LAREN ST
GOLDSMITH, AMY & FOREST, BENEDICT	0071	39	12			05500 00200	2	16 LOCUST AVE
GOLOMBOS, KYLE G	0201	82	17.04			09432 05339	2	134 BANK ST
GOLUBCHIN, LEONID & AVRAMENKO, SVET	0180	75.03	54.01	C0005		09463 08294	2	10 RIVER ST
GOMEZ, PEARL	0226	91	22			05629 00849	2	17 ST MARY'S PL
GOMEZ, RUBEN & ANGEL, QUIRINA DESID	0231	95	6			09671 04251	2	57 SUNSET AVE
GOMEZ, RUBEN & DESIDERIO, QUIRINA	0220	89.01	118			09301 03858	2	83 W SUNSET AVE
GONZALES, JASON SALES & KO, AIMY	0262	106	40			09712 07519	2	24 SOUTH ST
GONZALEZ, ETELBERTO & JUANA B.	0217	88	17			05989 00011	2	19 CLINTON PL
GONZALEZ, ETELBERTO O.	0217	88	18			08483 01542	2	15 CLINTON PL
GONZALEZ, HENRY & GLORIA	0093	52	28			05399 00630	2	78 MC LAREN ST
GONZALEZ, JOSE & SANTOS	0166	72	14			08762 09323	2	170 RIVER ST
GONZALEZ, LUIS & MAGGIE	0208	84	150.04			08514 02121	2	20 CARMEN PLACE
GOODE, JOHN F & CATHLEEN G	0243	100	17			04690 00034	2	47 IRVING PL
GOODHUE, HENRY & REBECCA	0262	106	48			08133 03185	2	66 SOUTH ST
GOODHUE, PAUL	0154	67	11.01			09268 01637	2	85 HERBERT ST
GOODHUE, PAUL	0154	67	11.02			09268 01644	2	16 EARL ST
GOODHUE, PAUL A.	0154	67	10			08484 02726	2	87 HERBERT ST
GOODHUE, SARAH	0032	15.01	28			09459 02419	2	17 MARION ST
GOODING, THELMA	0216	88	3		4	09428 04650	2	15 WESTSIDE AVE
GOODMAN, STEVEN & JILL	0022	12	12			08593 02329	2	3 VISTA PL
GOODWIN, KYLE	0211	84.02	52			09645 05937	2	236 NEWMAN SPRINGS RD
GOODWIN, LINDSEY ANN	0269	110	5.01	C0520		09710 08713	2	283 SPRING ST UNIT 5A
GOODWIN, LINDSEY ANN	0273	110	5.01	P0582		09710 08713	2	283 SPRING ST GAR UNT16
GOODWIN, SHAWN W & DEBORAH L	0202	83	6.10			09651 06694	2	284 DRS JAMES PARKER BLVD
GORDON, ANDREW & NICOLE	0199	81	21			09646 04260	2	96 BANK ST
GORDON, JAY & LAUREN	0144	60	26			09699 08934	2	48 RECKLESS PL
GORDON, MICHAEL E & SALLY M	0135	54.01	7			08129 08713	2	49 WINDWARD WAY
GORRELL, BARBARA L & CHARDE A	0200	82	13			09597 08572	2	108 BANK ST
GOSDEN, JOHN & LINA	0029	14	18			05638 00181	2	43 HARRISON AVE
GOSS, GRAYDON & EILEEN	0204	84	17.12			09270 09512	2	19 CHAPIN AVENUE
GOSSETT, GREGORY & PATRICIA	0131	54	9.30			09496 02519	2	14 WINDWARD WAY
GOSSETT, JULIET M.	0037	17	19			05857 00087	2	221 MECHANIC ST
GOURKANTI, RAO S & VANKAT P	0233	97	11.01			05282 00430	4A	172 E NEWMAN SPRINGS RD
GRACE ACQUISITIONS NJ LLC	0301	115	1.01			09159 09738	4A	303 BROAD ST
GRACE ACQUISITIONS NJ LLC	0301	115	7			09159 09738	4A	127 E BERGEN PL
GRACE ACQUISITIONS NJ LLC	0301	115	8			09159 09738	4A	123 E BERGEN PL
GRACE ACQUISITIONS NJ LLC	0301	115	9			09159 09738	4A	119 E BERGEN PL
GRADL, CATHERINE	0205	84	27.02			05438 00648	2	12 CHAPIN AVE
GRADY, MARTIN F	0213	86	1.02			09547 06431	2	77 W WESTSIDE
GRADY, NEIL & MADELINE	0290	111	30.01			08926 05634	2	158 BRANCH AVE
GRAMPP, JAMES R	0241	99	12			08541 06369	4A	294 BROAD ST
GRAN, RACHEL	0294	112	27.01			08117 06626	2	16 E BERGEN PL
GRANDITS, JOHN & JOANNE	0137	56	7			04560 00604	2	70 ELM PL
GRANT, FELICIA	0024	13	20.08			09222 00442	2	40 FISHER PL
GRAUER, MARC & KEYES, NANCY	0021	11.01	6			08889 01545	2	25 HUBBARD PARK
GRECO REALTY LLC	0176	75.02	144.01	C0402		08300 03709	4A	130 MAPLE AVE
GRECO, ROBERT M.	0269	110	5.01	C0527		08106 03162	2	283 SPRING ST UNIT 6D
GRECO, ROBERT M.	0273	110	5.01	P0581		08106 03162	2	283 SPRING ST GAR UNT15
GREELEY, FIONA	0055	29	24	C0202		09647 06010	2	23 WALLACE ST UNIT 202
GREENE, ROBERT D & WINONA	0202	84	3.01			05816 00910	2	83 CHAPIN PL
GREENLEAF, JAMIE & WAYNE K. JR	0230	94	4			08675 00960	2	45 E WESTSIDE AVE
GREENTREE APTS @ RED BANK*MR ORZECH	0267	110	2			05877 00192	4C	239 SPRING ST



## TAXING DISTRICT NO. 39 BORO OF RED BANK

## COUNTY NO. 13 MONMOUTH

NAME OF OWNER ADDITIONAL OWNERS	PAGE NO.	BLOCK NO.	LOT NO.	LOT QUALIF.	ACCOUNT NO.	DEED BOOK PAGE	CLASS	PROPERTY LOCATION
GREGORIO, GERARDO TIRO & ARENAS, MIRIAM	0207	84	137			09409 08756	2	114 WESTSIDE AVE
GREGORY, MARK A & ALLISON	0201	83	4			09174 05563	2	109 BANK ST
GRIFFIN, GLENN W	0103	52.01	1	C0410			2	109 TOWER HILL DR
GRIFFIN, GLENN W & WOODRUFF, JACQUELINE	0129	54	9.02			09156 00226	2	68 WINDWARD WAY
GRIFFITH RESEARCH CONSULTING LLC	0051	27	11			09083 07548	1	80 E FRONT ST
GRIFFITHS, BRYAN & AMY GILSENAN	0049	25	22			08759 03353	2	43 WASHINGTON ST
GRIMALDI, CARMEN P III & DEBRA A	0172	75.01	82.01	C8203		09558 02502	2	116 DRS JAMES P, U-A2
GRIMES, DANIELLE & RAYMOND A	0228	92	14.01			09744 07998	2	12 E WESTSIDE AVE
GRIMM, PETER B & AMY	0027	13.02	30.01			09235 03610	2	17 ALSTON COURT
GRISMOORE, LLC	0175	75.02	144.01	C0202		09590 09422	4A	130 MAPLE AVE
GROEGER, NICHOLAS	0217	89	4			09492 01135	2	45 W SUNSET AVE
GROGAN, WILLIAM B III & ELIZABETH M	0299	114	18			09644 00254	2	54 MADISON AVE
GROSS, JOHN	0108	52.01	1	C1001		09306 08794	2	12 TOWER HILL DR
GRZEBYK, CHRISTINA	0277	110	7.02	C0716		08356 08743	2	301-13 SPRING ST
GRZEGORSKI, MARIA	0157	68	3			08951 00509	2	134 BRIDGE AVE
GRZEGORSKI, MARIA	0189	77	21.01			08674 01322	2	242 BRIDGE AVE
GUASTELLA, PETER & POPOLA, GIANNA	0107	52.01	1	C0902		09686 03649	2	27 TOWER HILL DR
GUBBAY, ADRIAN R	0297	113	33			08840 03195	2	45 MADISON AVE.
GUBBAY, ADRIAN R & DOREEN P	0040	20	10			09044 00702	2	105 MC LAREN ST
GUBITOSI, RICHARD JR	0109	52.02	1	C0111		09402 03372	2	11 MANOR DR
GUEMPEL, JAKE	0055	29	24	C0213		09497 00988	2	23 WALLACE ST UNIT 213
GUERRA, HUGO	0220	89.01	119			08575 09122	2	79 W SUNSET AVE
GUERRA, HUGO NELSON & PEREIRA, D	0218	89	9			08669 04145	2	27 SUNSET AVE
GULFO, RICHARD L	0026	13.01	14			08794 03456	2	20 HARRIS PARK
GURAL, MONICA C	0206	84	101.03			08990 03883	2	104 W SUNSET AVE
GUTLEBER, PAUL	0079	45	8			05307 00639	2	32-34 DRUMMOND PL
GUTLEBER, PAUL	0300	114	24		01602	05638 00893	2	74 MADISON AVE
GUTLEBER, RYAN & ALEXANDRA	0285	110	11.11			09453 08624	2	201 HARDING RD
GUTTADAURO, THOMAS	0205	84	59			09716 07664	2	198 NEWMAN SPRINGS RD
GUZMAN, FERNANDO & MARISSA	0303	115	15	C1519		09758 09093	2	142 SOUTH ST UNIT 10-B
GUZMAN, FERNANDO & MARISSA	0305	115	15	P1541		09758 09093	2	132 SOUTH ST GAR UNIT 1
GUZMAN, NICHOLAS	0278	110	7.02	C0728		09726 08127	2	301-25 SPRING ST
GUZZONE, LISA	0201	82	17.06			09199 09556	2	138 BANK ST
GVA ENTERPRISES, LLC	0032	15.01	32			09734 03968	2	21 WORTHLEY ST
H&A GROUP REALTY, LLC	0238	97.01	49.01			09678 03911	2	253 S PEARL ST
HAAS, ANDREW M & BISCOTTO, LAURA M	0126	53	17.01	C1706		09455 02851	2	44-46 MARION ST
HABCORE INC	0064	33	5			09746 02137	2	25-27 WALL ST
HABCORE, INC	0170	75	111.01			05195 00504	15F	212 S PEARL ST
HABCORE, INC	0190	78	2			09314 08850	15F	119 RIVER ST
HABCORE, INC	0210	84.02	36			09723 05080	2	54 CHAPIN AVE
HACKENSACK MERIDIAN HEALTH REALTY C	0046	24	2			09531 06660	1	94 E FRONT ST
HACKENSACK MERIDIAN HEALTH REALTY C	0046	24	3			09531 06701	1	96-98 E FRONT ST
HACKENSACK MERIDIAN HEALTH REALTY C	0046	24	4			09531 06745	1	6 SPRING ST
HAGHIGHI, KAYVON, M.D., LLC	0246	101	24			08898 06780	4A	276 BROAD ST
HAIRSTON, MAEBLE, L.	0223	90	23			08755 01701	2	326 SHREWSBURY AVE
HALEY, MA RAMONITA L	0162	71	33			09686 06996	2	72 LEIGHTON AVE
HALL, ERIC	0280	110	7.02	C0764		09337 08623	2	321-30 SPRING ST
HALL, GINGER & MCGURL, TOM JR	0088	49	26			09169 00130	2	61 ELM PL
HALL, ISABELLE LEWIS	0198	81	9			09307 01867	2	141 RIVER ST
HALL, RICHARD P & KATHLEEN S	0089	49	40			05338 00295	2	19 ELM PL
HALLETT, IAN DAVID & GAYLE EILENE	0297	113	36			09266 04144	2	15 ST NICHOLAS PL
HALLORAN, MARK & JELLENIK, DEBRA L	0030	14	22.03			08285 05723	2	25 MORI PL
HAMILTON BLDG LLC %PHILIP BOWERS CO	0058	30	12.01			08689 08130	4A	43 W FRONT ST
HAMILTON BLDG LLC %PHILIP BOWERS CO	0058	30	42			08689 08130	4A	24-36 WHITE ST
HAMILTON, LORRAINE WILMER	0215	87	10			05516 00930	15F	24 CLINTON PL
HAMMELL, THOMAS A & MARGARET R	0301	114	42			05309 00163	2	102 PINCKNEY ROAD
HAMRICK, JOHN R & LEATHA	0029	14	15				2	37 HARRISON AVE
HAND, JANE	0107	52.01	1	C0906		05989 00932	2	31 TOWER HILL DR
HANIGAN, CHRISTOPHER D & MANDY M	0076	42	17			08506 08767	2	66 OAKLAND ST
HANLON, BRIAN & JENNIFER FULTON	0243	100	24			08682 05376	2	20 ARTHUR PL
HANSEN, GARY & LYNN GIUGNO	0157	68	7			08020 06999	2	150 BRIDGE AVE
HANSON, ERIK	0095	52	35.02	C3515		09657 09757	2	193 MANOR EAST
HANSON, ERIK	0097	52	35.02	P0088		09657 09757	2	193 MANOR EAST
HARDIN, CAROL A	0122	52.04	10			04718 00823	2	1 HILLTOP TERRACE
HARDMAN, CASSANDRA A	0095	52	35.02	C3521		09636 04653	2	199 MANOR EAST
HARDMAN, CASSANDRA A	0098	52	35.02	P0095		09636 04653	2	199 MANOR EAST
HARDY, ROBIN O	0194	79	17			05399 00714	2	23 BANK ST
HARFORD, MARK	0140	57	20			09049 06029	2	76 HARDING RD

TAXING DISTRICT NO. 39 BORO OF RED BANK

COUNTY NO. 13 MONMOUTH

NAME OF OWNER ADDITIONAL OWNERS	PAGE NO.	BLOCK NO.	LOT NO.	LOT QUALIF.	ACCOUNT NO.	DEED BOOK	DEED PAGE	CLASS	PROPERTY LOCATION
HARGADON, KEVIN & PARIS	0124	53	3.01			09404	02666	2	48 WORTHLEY ST
HARLAN, PAUL & MCCUE, EMILY	0133	54	28			09399	02381	2	94 HARRISON AVE
HARLOW, VICTORIA	0286	110	19			08591	06083	2	55 TOWER HILL AVE
HARPER, RAYMOND & PRENDERVILLE, MEGAN	0248	102	19			05503	00531	2	15 WAVERLY PL
HARRINGTON, PAUL J & VIRGINIA L	0038	18	4					2	176 RIVER RD
HARRIS, DANIEL L & MOORE, RANDI A	0224	90	34			09553	01473	2	52 W SUNSET AVE
HARRIS, TIFFANEY M	0184	75.07	1		C0001	08984	05538	2	1 CEDAR CROSSING
HARRISON, VICTORIA & JONES, BRADFORD	0168	73	16.01			09447	03489	2	88 RIVER ST
HARRY 282 BROAD STREET, LLC	0246	101	25			08554	07194	2	282 BROAD ST
HART, THOMAS	0088	49	34			09208	00551	2	37 ELM PL
HARTIGAN, WILLIAM J. & KATHRYN M.	0258	105	36			08832	03773	2	122 HUDSON AVE
HARTMAN, ANDREW & KRISTEN	0033	15.01	50			09047	00372	2	268 MECHANIC ST
HARTMAN, WAYNE K & TINA MARIE	0298	114	5			05018	00071	2	159 SOUTH ST
HASSAM INVESTMENTS, LLC	0165	72	2.02			09403	09666	2	15 TILTON AVE
HASSAM INVESTMENTS, LLC	0192	78	17			09398	06489	2	14 BANK ST
HASSAM INVESTMENTS, LLC	0212	85	10			09498	08416	2	94 NEWMAN SPRINGS RD
HASSAM INVESTMENTS, LLC	0218	89	19.01			09558	06863	2	348 SHREWSBURY AVE
HASSAM REALTY, LLC	0239	97.02	3			09747	04804	2	13 DRUMMOND AVE
HASSAM, RIYAZA LI	0196	80	13.02			08951	07449	2	234 DRS JAMES PARKER BLVD
HASSAM, RIYAZALI	0159	70	3.01			08809	02008	2	73 LEIGHTON AVE
HASSAM, RIYAZALI	0196	80	13.01			09044	01901	2	232 DRS JAMES PARKER BLVD
HASSAM, RIYAZALI	0233	96	14.04			08913	05091	2	287 S BRIDGE AVE
HASSAM, RIYAZALI & ANISHA	0216	88	1			09051	00078	2	21 W WESTSIDE AVE
HASSAM, RIYAZALI & ANISHA	0218	89	20.01			09136	01900	2	352 SHREWSBURY AVE
HASSAM, RIYAZALI & ANISHA	0229	94	2			09218	04993	2	39 E WESTSIDE AVE
HASSAM, RIYAZALI & ANISHA	0233	96	14.06			09205	06257	2	281 S BRIDGE AVE
HASSAM, RIYAZALI & ANISHA	0236	97	56.03			09250	00544	2	276 S PEARL ST
HASSAM, RIYAZALI & ANISHA	0239	97.02	4			09235	04859	2	19 DRUMMOND AVE
HASSAM, RIYAZALI & ANISHA F	0163	71	46			09657	07784	2	14 TILTON AVE
HASSENBERG, MARK & CAROL	0134	54.01	2			08553	03131	2	65 WINDWARD WAY
HASZKO, ANNA M	0109	52.02	1		C0109	08475	01927	2	9 MANOR DR
HATCHER, MARILYN	0287	110	35			08201	04006	2	15 HIGHLAND AVE
HAUENSTEIN, RICHARD & MULLERY, BARB	0139	57	15			09593	07078	2	42 ELM PL
HAVARD, TIFFANY	0087	49	23			09636	08051	2	126 SPRING ST
HAVAY, MICHAEL & JANICE	0099	52	51			05971	00909	2	123 SPRING ST
HAVEN ARK REAL ESTATE, LLC	0195	79	29			09749	09505	2	200 DRS JAMES PARKER BLVD
HAVENS, CHRISTOPHER & MARIBEL	0190	78	4.01			09264	03277	2	111 RIVER ST
HAVILAND, DOUGLAS & PODHORODECKI, M.	0041	21	10			08105	00224	2	75 MC LAREN ST
HAWKEY, MARK	0250	103	12.01		C1208	08973	04803	2	21 LEROY PL UNIT 2E
HB PROPERTIES, LLC	0162	71	31.01			09644	05111	2	64 LEIGHTON AVE
HB PROPERTIES, LLC	0268	110	5.01		C0502	09608	04553	2	283 SPRING ST UNIT 283A
HEALY, CHRISTINE L	0110	52.02	1		C0116	09409	00526	2	17 MANOR DR
HEALY, JOHN P & MARY R	0049	26	6					2	42-44 WASHINGTON ST
HEALY, MARK M & AMY BERRY	0299	114	14		16	09540	07865	2	32 MADISON AVE
HEART INVESTMENTS, INC	0066	35	2			05355	00918	4A	176-178 MONMOUTH ST
HEART INVESTMENTS, INC	0066	35	4.01			05355	00918	4A	BURROWS PL
HEAS REALTY, L.L.C. %DR. H MORALES	0261	106	31			08627	06810	4A	1 BRANCH AVE
HEATH, NICHOLAS	0233	96	15.01			09743	06862	2	279 S BRIDGE AVE
HEBELER, MARGARET L & ROBERT	0083	48	6			09736	07073	2	32 WALLACE ST
HECHT, STEPHEN & BOAS, BARBARA	0294	112	27			08186	07202	2	135 BRANCH AVE
HECKMAN, MAUREEN	0243	100	27			09756	01801	2	208 E BERGEN PL
HEDERMAN, JOHN & DEBORAH	0282	110	10.02		C1021	09656	07018	2	23 AMBASSADOR DR
HEGGEN, VIRGINIA COSTELLO & BRETT W	0121	52.02	1		C1616	09636	03664	2	178 MANOR DR
HEIDT, JAY K	0281	110	10.02		C1013	09463	07097	2	44 AMBASSADOR DR
HEISS, KATHERINE E	0266	108	10			09337	02415	2	36 TOWER HILL AVE
HELD, GREGORY J & GERALDINE K	0046	23	23					2	31 SPRING ST.
HELM, EDWARD H. & CHU, DORA H.	0134	54.01	1			08891	01669	2	67 WINDWARD WAY
HELWAR REALTY LLC%PHILLIPS REAL EST	0061	31	13			08682	01197	4A	46-50 BROAD ST
HEMSCHOOT, MURIEL R TRUSTEE-BOSSIO T	0028	13.02	41			08681	01168	2	40 HADDON PARK
HENDERSON, AMIE M.	0184	75.07	1		C0010	08924	00907	2	12 CEDAR CROSSING
HENDERSON, BARBARA	0025	13	20.23			09141	04929	2	53 FISHER PLACE
HENDERSON, EDWARD & GERALDINE	0110	52.02	1		C0206	09637	00791	2	23 MANOR DR
HENDERSON, EDWARD & GERALDINE	0128	53	36			09389	01288	2	21 JOHN ST
HENDERSON, EDWARD & GERALDINE	0158	69	6			08143	04523	2	170 BRIDGE AVE
HENDERSON, EDWARD & GERALDINE	0198	81	13.05			05911	00491	2	126 LEIGHTON AVE
HENDERSON, GWENDOLYN	0219	89	26.01					2	32 W WESTSIDE AVE
HENN, BRIAN R.	0043	22.01	8			08755	06478	2	22 WILLIAMS ST
HENN, ROBERT	0297	113	46			08751	00640	2	31 MADISON AVE

## TAXING DISTRICT NO. 39 BORO OF RED BANK

COUNTY NO. 13 MONMOUTH

NAME OF OWNER ADDITIONAL OWNERS	PAGE NO.	BLOCK NO.	LOT NO.	LOT QUALIF.	ACCOUNT NO.	DEED BOOK PAGE	CLASS	PROPERTY LOCATION
HENRY, FRANCIS C	0150	65	5			09736 05462	2	145 CHESTNUT ST
HENSRUD, TAMMY	0293	112	24			09267 09166	2	125 BRANCH AVE
HEP, CARIN	0166	73	4			09740 00510	2	115 CATHERINE ST
HERCHAKOWSKI, WILLIAM C	0126	53	17.01	C1712		09542 03308	2	44-46 MARION ST
HERMAN, CAROLINE	0024	13	20.13			09644 03002	2	11 FISHER PL
HERMAN, DEBRA	0172	75.01	82.01	C8214		08743 09211	2	116 DRS JAMES P, U-C10
HERMAN, JAY & ELLEN %DOWNTOWN INV	0023	13	1			09132 06546	2	11 VISTA PL
HERNANDEZ-FRANCO, ROXANA	0232	96	7			09590 08332	2	60 E SUNSET AVE
HERNANDEZ, DOMETRIO & LEMUS, SILVIA	0179	75.02	165			05057 00589	2	41 CHESTNUT ST
HERNANDEZ, ITZEL S PEREZ	0239	97.02	7			09536 00485	2	27 DRUMMOND AVE
HERNANDEZ, MANUEL VARGAS	0194	79	18			08558 09819	2	19 BANK ST
HERNANDEZ, MANUEL&SISCO, ISABEL MARLE	0213	86	6.03			09375 04214	2	246 LEIGHTON AVE
HERRING, DANIEL A & JOYCE R	0175	75.02	144.01	C0211		04573 00087	4A	130 MAPLE AVE
HERTLER, CARL F.E. & BEVERLY ANN	0254	104	2				2	57 RECKLESS PL
HERTLER, JAMES & EMILY	0267	109	14			08706 05589	2	151 HARDING RD
HERWIG, KARL & TAYLOR, PAIGE	0037	17	23			09649 01957	2	19 PROSPECT AVE
HERZOG, JOSEPH B & ANNE HEANEY	0042	22	8			09653 08716	2	6 WILLIAM ST.
HESCHLE, ALLISON N	0113	52.02	1	C0506		09401 08582	2	57 MANOR DR
HESSELS, KIRK F.	0023	12.01	20			08803 03772	2	7 CARO COURT
HESSLEIN, ROBERT & LAURIE	0022	12	14			08918 01259	2	7 VISTA PL
HESSLING, MICHAEL E & DONNA L	0134	54	40			09604 03086	2	167 PROSPECT AVE
HETTLER, WILLIAM J. III	0097	52	35.02	C3542		08467 07616	2	220 MANOR EAST
HETTLER, WILLIAM J. III	0098	52	35.02	P0104		08467 07616	2	220 MANOR EAST
HEULITT, KYLE & KRAMER, ERIN	0121	52.03	2			09092 09750	2	155 SPRING ST
HEWITT, CHANNIE L	0223	90	33				2	48 W SUNSET AVE
HEYER, BARBARA L	0042	22	6				2	140 MECHANIC ST.
HEYER, MICHAEL	0193	78	28			09760 00418	2	56 BANK ST
HEYMAN, PAULO RODRIGUEZ	0021	11	18.01			09698 09790	2	18 HUBBARD PARK
HFA PROPERTIES, LLC	0247	101	28			09572 06053	4A	194 E BERGEN PL
HICKOK, BARBARA A	0173	75.01	82.01	C8217		09273 05372	2	108 DRS JAMES P, U-D6
HICKS, TWYLEN L.	0206	84	101.02			08928 04576	2	96 TILTON AVE
HIGGINS, KEVIN	0197	80	16.01			09474 08134	2	254 DRS JAMES PARKER BLVD
HILL, LINDA	0092	52	19			09193 00363	2	64 MC LAREN ST
HILLTOP TERRACE CONDO ASSN %ECI MGT	0276	110	7.02				15F	301-321 SPRING ST
HINKLEIN, SHAUN & DIGUIDO, DIANA	0124	52.05	18			09285 03246	2	260 HARDING RD
HINTZE, DONALD S & SHEILA M	0260	106	17			05012 00724	2	149 HUDSON AVE
HIRSCH REALTY LLC	0245	101	19.01	C1904		08873 02698	4A	258 BROAD ST UNIT 3
HIRSCH, REGINA	0278	110	7.02	C0736		05772 00987	2	321-2 SPRING ST
HLAVAC, CHARLES, ALISON	0043	22.01	13.01			09064 03279	2	30 OLDFIELD PL
HOATSON, ROBERT & AMBROSE, ELIZABET	0302	115	14			09434 03718	2	87 E BERGEN PL
HOCHENBERGER, HOLLY & GABRIEL	0036	16	15			09751 06710	2	37 PROSPECT AVE
HODGES, MARK & SUSAN	0307	115	20	C2007		08258 00441	2	20 PINCKNEY RD
HOGAN, TIMOTHY & EILEEN	0261	106	26			08105 09015	2	105 HUDSON AVE
HOLCK, LAUREN & LEICHT, MARTIN	0010	7	2	C0217		09340 02543	2	130 BODMAN PL #5
HOLDEN, DEBRA L	0221	89.01	128			05553 00969	2	76 W WESTSIDE AVE
HOLDEN, SHIRLEY T	0193	79	6			08555 00248	2	145 LEIGHTON AVE
HOLIAN, JEAN S	0107	52.01	1	C0912		05083 00918	2	37 TOWER HILL DR
HOLIDAY, ROBERT J & ARLEEN	0089	49	39				2	21 ELM PL
HOLIDAY, ROBERT J JR & DENISE J	0127	53	31			05070 00826	2	37 JOHN ST
HOLIDAY, STACEY K	0211	84.02	51			05483 00053	2	242 NEWMAN SPRINGS RD
HOLIDAY, JOSEPH R & PHILLIPS, MARYLIN	0151	66	4			05457 00272	2	45 LOCUST AVE
HOLL, JOHN G & CAROLYN E	0283	110	10.02	C1044		09220 02504	2	136 AMBASSADOR DR
HOLLAND, MADELEINE	0250	103	8			09312 06472	2	43 LEROY PL
HOLLY, BRIAN ANDREW&KRISTEN MCDONALD	0157	68	5			09740 00680	2	144 BRIDGE AVE
HOLOBINKO, JOHN E & BETTY L	0022	12	13			05588 00268	2	5 VISTA PL
HOLY TRINITY EV LUTHERAN CHURCH	0044	23	8.01				15D	148 E FRONT ST
HOLZAPFEL, JOSEPH A	0118	52.02	1	C1205		09751 08187	2	131 MANOR DR
HOMES FOR LIFE, LLC	0041	21	12			08783 03415	2	23 WILLIAM ST
HONYMAR, RICHARD	0269	110	5.01	C0519		05398 00419	2	283 SPRING ST UNIT 4D
HONYMAR, RICHARD	0273	110	5.01	P0576		05398 00415	2	283 SPRING ST GAR UNT10
HOOSEIN, BASCHEER & FLORENCE	0148	64	3			05956 00785	2	105 SHREWSBURY AVE
HOOSEIN, FLORENCE & M BASHEER	0071	39	8.04			08111 03602	2	32 LOCUST AVE
HOOSEIN, FLORENCE E & M BASHEER	0162	71	28			09027 08127	2	42 LEIGHTON AVE
HOOSEIN, M BASHEER & FLORENCE	0002	2	3			08052 09858	2	240 W FRONT ST
HOOSEIN, M BASHER & FLORENCE	0151	66	8.02			08049 02569	1	29 LOCUST AVE
HOOSEIN, M BASHER & FLORENCE	0151	66	8.03			08049 02569	2	27 LOCUST AVE
HOPKINS, KATHLEEN V	0009	7	2	C0208		05273 00904	2	130 BODMAN PL #9
HOPKINS, MAX & SAM R	0119	52.02	1	C1502		09621 05965	2	154 MANOR DR



## TAXING DISTRICT NO. 39 BORO OF RED BANK

## COUNTY NO. 13 MONMOUTH

NAME OF OWNER ADDITIONAL OWNERS	PAGE NO.	BLOCK NO.	LOT NO.	LOT QUALIF.	ACCOUNT NO.	DEED BOOK PAGE	CLASS	PROPERTY LOCATION
HORAN, DANIEL & KRISTEN	0244	101	9			09607 05215	2	39 ARTHUR PL
HORAN, JOSE F & NANCY B.	0022	12	2.01			08734 00437	2	11 N PROSPECT AVE
HORGAN, KATHLEEN A.	0290	111	28			08446 02052	2	146 BRANCH AVE
HORMANN, PAUL M & JANE	0049	26	7			05251 00046	2	46-48 WASHINGTON ST
HOROWITZ, AMY & STEVEN	0300	114	39			09627 07654	2	112 PINCKNEY RD
HOROWITZ, CHARLES & CARLSON, KAREN	0307	115	20	C2006		09309 03896	2	20 PINCKNEY RD
HOROWITZ, EUGENE & ANN OWEN	0289	111	18.02			08283 03107	2	118 BRANCH AVE
HORSTMAN, MICHELE SAN & MICHAEL G	0244	101	7			09664 06760	2	33 ARTHUR PL
HOUCK, STEPHEN & MELISSA	0070	39	5.02			09312 02327	2	60 LOCUST AVE
HOUCK, STEPHEN & MELISSA	0182	75.04	26			05587 00208	2	159 BRIDGE AVE
HOUSTON, THOMAS & WENDY	0005	4.01	4			09004 06433	2	59-61 BRIDGE AVE
HOVNANIAN, LEELA	0015	9.01	6.01	C0303		09747 00944	2	4 BOAT CLUB CT, UNIT 3C
HOWARD, DOUGLAS N	0230	94	12			09609 09957	2	42 DRUMMOND AVE
HOWLETT, CHRISTIAN & KELLY	0146	62	3			09595 02673	2	69 OAKLAND ST
HRK AT RB, LLC	0053	29	5.01			09354 04099	4C	24 MECHANIC ST
HU, CHIMIN, TRUSTEE	0292	112	6			09674 08250	2	85 SOUTH ST
HUBBARD PARK PROPERTIES, LLC	0307	115	24			09546 05172	4A	321 BROAD ST
HUBER, ANDREA	0128	54	3.04			09621 02254	2	102 SPINNAKER LANE
HUBER, BRUCE & MARTHA, ETAL	0131	54	9.27			09219 04312	2	20 WINDWARD WAY
HUDSON AUTO REALTY, LLC	0061	31	15.01			09704 06186	4A	30 MONMOUTH ST
HUDSON RB, LLC	0260	106	21			09534 00957	2	127 HUDSON AVE
HUDSON RB, LLC	0260	106	21.01			09534 01000	4C	131 HUDSON AVE
HUGGINS, MARGARET JETER	0188	77	14.01			05414 00653	2	55 RIVER ST
HUGHES, JOSEPH	0087	49	15.02				2	92-96 LINDEN PL
HUGHES, JOSEPH L.	0087	49	15.01			08304 04642	2	90 LINDEN PL
HUMPHREYS, AIMEE & MICHAEL, ETAL	0311	120	46			09746 06282	2	12 W LAKE RD
HUNNEWELL, ARTHUR	0147	62	15			08665 07519	2	54 CHESTNUT ST
HUSS, CHRISTOPHER D & JAMIE	0022	12	7.01			09076 05899	2	12 CARO COURT
HUSSEY, CHRISTOPHER & JANE & RYAN	0162	71	31			09743 04712	2	60 LEIGHTON AVE
HUSTON, CHRISTINE	0034	16	4			08631 06774	2	226 MECHANIC ST
HUTCHINSON, MONIQUE PADEN	0162	71	25			05622 00270	2	32 LEIGHTON AVE
HUTTERER, BENJAMIN J & CHRISTINA	0038	17	24			09559 05088	2	17 PROSPECT AVE
HUTTON, JON & JOSEPHINE M	0024	13	20.02			08007 01148	2	12 FISHER PL
HVIDDING, DANIEL & NUBIA	0302	115	12.01			09285 09320	2	99 E BERGEN PL
I D E A S ARCHITECTS, INC	0149	65	1			05428 00822	2	129-131 SHREWSBURY AVE
IACOVETTA, CHRISTINE	0271	110	5.01	C0550		09561 07034	2	293 SPRING ST UNIT 13D
IACOVETTA, CHRISTINE	0274	110	5.01	P0595		09561 07034	2	293 SPRING ST GAR UNT29
IDE, SHUICHI & KUMIKO	0071	39	8.02			05916 00624	2	40 LOCUST AVE
IGLESIA PENTECOSTAL MANANTIAL DE VI	0196	80	9			09336 06769	15D	140 LEIGHTON AVE
IGLESIAS, ROSEMARIE	0100	52.01	1	C0109		05292 00173	2	9 TOWER HILL DR
IGNOZZA, LEONARD & SANTIMARIA, ALES	0284	110	10.02	C1047		09698 07821	2	87 AMBASSADOR DR
ILARRAZA, MARGARET	0088	49	26.01			05202 00201	2	63 ELM PL
ILVENTO, JAMES	0013	8	8	C0009		09450 02127	2	64A W FRONT ST
IMBEMBO, GEORGE A & ANNIE P	0195	80	2			05308 00341	2	93 BANK ST
IMMOVIO, LLC	0178	75.02	144.01	C0906		09499 09009	4A	130 MAPLE AVE
IMPERIAL, PATRICIA & PEOPLES, L	0039	19	6			08391 09622	2	202 MECHANIC ST
IN MY HORIO, LLC	0142	58	12			09542 04655	4A	22 HUDSON AVE
INCREDIBLE OZ, LLC	0191	78	12			09643 09217	2	244 SHREWSBURY AVE
INCREDIBLE OZ, LLC	0191	78	13			09643 09217	4A	242 SHREWSBURY AVE
INCREDIBLE OZ, LLC	0191	78	14			09643 09217	1	240 SHREWSBURY AVE
INDIA, JACK	0112	52.02	1	C0405		08739 09841	2	50 MANOR DR
INFANTE, JOSEPH C	0202	84	5			09205 01177	2	77 CHAPIN PL
INGHILLERI, ANTONINO & MARGHERITA	0047	24	16				2	27 WASHINGTON ST
INTEGRITY NSR, LLC	0235	97	33			09525 07367	2	146 E NEWMAN SPRINGS RD
INTEGRITY NSR, LLC	0235	97	34			09525 07367	2	140 NEWMAN SPRINGS RD
INTEGRITY NSR, LLC	0235	97	35			09525 07367	4A	134 NEWMAN SPRINGS RD
INTEGRITY NSR, LLC	0235	97	36			09525 07367	2	130 NEWMAN SPR RD
INTEGRITY NSR, LLC	0236	97	37			09525 07367	4A	120 NEWMAN SPRINGS RD
IOSEY, BRENDA L & STANLEY, MILFORD W	0102	52.01	1	C0402		05655 00269	2	101 TOWER HILL DR
IRONS, DAVID & ROUBOS, SPYRO	0173	75.01	82.01	C8220		09685 05213	2	108 DRS JAMES P, U-D9
IRVIN, RICKY	0143	60	9			09059 09938	2	33 PETERS PL
IRVING, LOUISE & ANDREW	0137	56	10			09179 06995	2	148 SPRING ST.
IRWIN, CHRISTINE A & CHANNING P	0020	11	11			09119 09601	2	48 HUBBARD PARK
ISELIN REALTY, LLC	0217	88	9			09338 09270	2	382 SHREWSBURY AVE
ISHERWOOD, PETER	0133	54	35			08487 05449	2	112 HARRISON AVE
ITALIAN ICE, INC	0003	2	18.01			05510 00175	4A	64 N BRIDGE AVE
IVERSON, MARK P & HALINA A	0084	48	20			05042 00535	2	80-82 WALLACE ST
IVONE, ENRICO JR	0069	39	1	C0114		08695 02700	2	114 LOCUST AVE

## TAXING DISTRICT NO. 39 BORO OF RED BANK

COUNTY NO. 13 MONMOUTH

NAME OF OWNER ADDITIONAL OWNERS	PAGE NO.	BLOCK NO.	LOT NO.	LOT QUALIF.	ACCOUNT NO.	DEED BOOK PAGE	CLASS	PROPERTY LOCATION
IZQUIERDO, TONY & MAZZARO, MARISA	0039	20	2			09304 03887	15F 8	BASSETT PL
IZZO, PETER J JR & PATRICIA	0023	12.01	17			04782 00067	2 2	VISTA PL
IZZO, PETER J JR & PATRICIA	0023	12.01	18			04782 00067	2 15	CARO CT
J & M REAL ESTATE HOLDINGS, LLC	0149	64	7			09152 01599	2 127	OAKLAND ST
JABLONSKI, KATHLEEN L	0002	2	16			09580 07384	4A 52	BRIDGE AVE
JABLONSKI, THOMAS G & KATHLEEN	0100	52.01	1	C0102		09100 05026	2 2	TOWER HILL DR
JACKIEWICZ, CHESTER	0043	22.01	5			09572 01687	2 26	OLDFIELD PL
JACKMAN, ELVA H	0186	75.07	1	C0026		09116 01651	2 29	CEDAR CROSSING
JACKSON, CHARLES & LYNN	0288	111	6			05087 00776	2 31	TOWER HILL AVE
JACKSON, JOHN L	0203	84	17.06			09746 05211	2 31	CHAPIN AVENUE
JACKSON, RAYMOND & ROSE	0187	76	1.02				2 3	BERRY ST
JACKSON, ROSE MARIE	0187	76	1.01			09672 05557	1 1	BERRY ST
JACOBS, BRAD & ALLISON	0175	75.02	144.01	C0301		09589 04957	4A 130	MAPLE AVE
JACOBSEN, ERIC	0120	52.02	1	C1508		08059 03151	2 160	MANOR DR
JACOBUS, PETER & JOHN	0018	9.01	24	C0003		09660 09100	2 11	WHARF AVE UNIT 3
JACOBY, CATHERINE ANN	0300	114	29			05199 00452	2 94	MADISON AVE
JACPAT LLC	0217	88	14			08990 01833	4A 18	NEWMAN SPRINGS RD
JACPAT LLC	0217	88	15				2 27	CLINTON PL
JADSRB, LLC %KRB TRADING CORP.	0167	73	11.01			09140 02804	4A 79	CATHERINE ST
JADSRB, LLC %KRB TRADING CORP.	0167	73	11.02			09140 02804	4A 204	SHREWSBURY AVE
JAHNSEN, DANIEL	0177	75.02	144.01	C0801		09612 05633	4A 130	MAPLE AVE
JAHNSEN, DANIEL	0177	75.02	144.01	C0802		09612 05633	4A 130	MAPLE AVE
JAIN, ANKUSH & PRIYA	0197	80	16.02			09247 04641	2 248	DRS JAMES PARKER BLVD
JAIN, RAJ & COLLEEN HALLISEY	0288	111	8			05621 00523	2 220	SPRING ST
JAIN, SOURABH & CHOUDHRY, PUJA	0165	72	8.01			09497 03946	2 94	LEIGHTON AVE
JAKEDAVIDOW, LLC	0079	45	14			09198 03218	4A 87	MAPLE AVE.
JAKOVIC, MICHAEL	0074	40	2			09032 09363	2 89	SHREWSBURY AVE
JAMES COVALESKY LIVING TRUST	0009	7	2	C0212		09745 04259	2 130	BODMAN PL #20
JAMES PARKER ONE, LLC	0232	96	5.02			08528 03243	4A 103	DRS JAMES PARKER BLVD
JAMES PARKER PROPERTY, LLC	0208	84.01	72			09537 04611	2 257	DRS JAMES PARKER BLVD
JANDZIO, THEA J.	0301	115	5			08789 07116	2 137	E BERGEN PL
JANJIGIAN, CHARLES & DEVEGH, ANTONIA	0122	52.03	6			09607 06088	2 165	SPRING ST
JANKOWITZ, ROBERT	0016	9.01	10			08678 04091	4A 16	W FRONT ST
JANNONE, DR JOEL & LAURA	0302	115	12			05924 00435	2 105	E BERGEN PL
JARMER, KARYN & MCCONNELL, MELISSA	0128	54	2			09566 09300	2 131	PROSPECT AVE
JAVARINISANTOS, JOSEPH L, ET AL	0174	75.02	130			09618 05901	2 218-220	MAPLE AVE
JCP&L CO %FE SERVICE TAX DEPT	0005	4	27.01				4B	MORFORD PL
JCP&L CO %FE SERVICE TAX DEPT	0235	97	31				4B	E NEWMAN SPRINGS RD
JEMAL'S FRONT & BROAD, LLC	0059	30.01	21			09642 07727	4A 2	BROAD ST
JEMAL'S FRONT & BROAD, LLC	0059	30.01	22			09642 07727	4A 8	BROAD ST
JEMAL'S FRONT & BROAD, LLC	0059	30.01	23			09642 07727	4A 10	BROAD ST
JENKINS, MORGAN H & WANDA	0198	81	10			05695 00039	2 139	RIVER ST
JENNIFER BARR WHALEY LIVING TRUST	0077	43	17			09615 08718	2 28	OAKLAND ST
JENNINGS, MARY	0073	39	25.01			09305 09305	2 66	SHREWSBURY AVE
JENSEN, DAG	0289	111	18.01			09552 04689	2 120	BRANCH AVE
JENSEN, JOHN S.	0099	52	36			08352 04257	2 92	MC LAREN ST
JENSEN, LAURITZ & ARLENE	0140	57	22			09605 06690	2 68	HARDING RD
JESSEN, PAUL F.	0006	6	5			05934 00351	2 9-11	ALLEN PL
JILL SCHWARTZ REVOCABLE TRUST	0103	52.01	1	C0507		09673 06443	2 95	TOWER HILL DR
JIMENEZ-MELO, JONATHAN J & GARZON-A	0213	86	6.01			09693 09509	2 248	LEIGHTON AVE
JIMENEZ, AURORA ESPINOZA, ET AL	0214	86	15			09512 03175	2 82	NEWMAN SPRINGS RD
JIMENEZ, CALIXTO & JOSEFINA & ESPINOZA, D	0208	84.01	71.01			08001 00156	2 71	TILTON AVE
JIMENEZ, GERARDO FLORES & CERVANTES, EL	0225	91	11			09559 02864	2 22	E SUNSET AVE
JMJMB REALTY, LLC	0114	52.02	1	C0615		09580 05618	2 72	MANOR DR
JMS PROPERTY MANAGEMENT, LLC	0246	101	19.01	C1910		09334 03406	4A 252	BROAD ST UNIT 4 2ND F
JN VENTURES LLC	0234	97	26.02			09352 04423	2 10-12	WILLOW ST
JOAO, NICOLE A	0160	70	8			09123 04137	2 102	CATHERINE ST
JOHN E DAY FUNERAL HOME/CARRIAGE	0006	6	1.01			05680 00895	4A 33	ALLEN PL
JOHN GALT ENTERPRISE LLC	0006	6	6			09100 00895	2 7	ALLEN PL
JOHNSON, BRENDA M.	0172	75.01	82.01	C8207		08024 02861	2 108	DRS JAMES P, U-B3
JOHNSON, DAVID	0139	57	10			05978 00151	2 28	ELM PL
JOHNSON, DESEREE & DIXON, MORGAN JR	0201	83	6.03	C0002		09703 04859	2 123	B BANK ST
JOHNSON, FRED & DIANE	0153	66	31			05749 00694	2 15	LEIGHTON AVE
JOHNSON, GUY D 3RD	0004	4	15				4B	226 W FRONT ST
JOHNSON, GUY D 3RD	0066	36	16				4B	16-18 WEST ST
JOHNSON, GUY D. III	0066	36	15			05932 00013	2 14	WEST ST.
JOHNSON, GUY D. III	0004	4	16			08728 06724	4A 218-220	W FRONT ST
JOHNSON, JEFFREY J	0119	52.02	1	C1404		09694 01601	2 148	MANOR DR

## TAXING DISTRICT NO. 39 BORO OF RED BANK

## COUNTY NO. 13 MONMOUTH

NAME OF OWNER ADDITIONAL OWNERS	PAGE NO.	BLOCK NO.	LOT NO.	LOT QUALIF.	ACCOUNT NO.	DEED BOOK	DEED PAGE	CLASS	PROPERTY LOCATION
JOHNSON, JERMAINE & KELTERBORN, ANNE	0153	66	28			09577	00398	2	108 HERBERT ST
JOHNSON, JOANNE	0132	54	13.01			09745	01519	2	42 JOHN ST
JOHNSON, JOHN E & NANCY E	0291	111	38					2	186 BRANCH AVE
JOHNSON, KIRSTEN A	0207	84	150.02			09007	04250	2	24 CARMEN PL
JOHNSON, LISA	0213	86	7			08834	00552	2	256 LEIGHTON AVE
JOHNSON, LORETTA M	0107	52.01	1	C0911		09131	08157	2	36 TOWER HILL DR
JOHNSON, MICHAEL H	0289	111	19			09707	02492	2	126 BRANCH AVE
JOHNSON, NICOLE R	0195	79	28			09742	05165	2	198 DRS JAMES PARKER BLVD
JOHNSON, THOMAS J R, ETAL, TRUSTEES	0024	13	20.09			09646	03243	2	44 FISHER PL
JOHNSON, WILLIAM C JR & CHANNIE	0221	89.01	125			09278	01130	2	72 WESTSIDE AVE
JONES, GEO EDWIN JR & LESLIE ROSS	0243	100	20			05819	00445	2	32 ARTHUR PL
JONES, JANET H	0215	87	14					2	42 NEWMAN SPRINGS RD
JONES, JOSEPH M. & ANNE	0079	45	10			08828	08520	2	62 PETERS PL
JONES, KRISTOFER	0227	92	5.01					2	27 E SUNSET AVE
JONES, KRISTOFER T,	0210	84.02	30			08657	06315	2	34 CHAPIN AVE
JONES, KROSTOFER	0215	87	11.01			08804	00426	2	28 CLINTON PL
JONES, LEROI ROYAL	0231	95	12			09157	09109	2	42 E WESTSIDE AVE
JONES, MAURICIO & NICOLE D.	0160	70	11.02			08574	04228	15F	91 LEONARD ST
JONES, THOMAS M	0260	106	20			05419	00770	2	133 HUDSON AVE
JOO, SU SUN & MIE, MARY	0146	62	2			09064	05791	2	73 OAKLAND ST
JORDAN, JAMES JR	0252	103	13	C1308		09488	02918	2	17-19 LEROY PL UNIT 2F
JORDAN, JENNIFER M.	0200	82	11.03			08831	06315	2	30 TILTON AVE
JORGE, ANA	0187	76	2.01			09137	03475	2	230 PEARL ST
JPF REALTY, LLC %M. FERNICOLA	0256	105	12.02			08584	09033	4A	219 BROAD ST
JRN HOLDINGS, LLC	0228	93	1.01			09229	02831	2	359 SHREWSBURY AVENUE
JRN HOLDINGS, LLC	0228	93	1.02			09229	02840	2	13 WESTSIDE AVE
JSP CONSULTING COMPANY INC	0097	52	35.02	P0091				2	198 MANOR EAST
JSP REALTY LLC	0116	52.02	1	C0909		09089	03752	2	100 MANOR DR
JSP REALTY, LLC	0120	52.02	1	C1505		09211	09324	2	157 MANOR DR
JSR INVESTMENTS LLC	0090	50	8			09246	03250	2	95-97 LINDEN PL
JUDICE, ROXANNE C & BIGGS, JUSTIN M	0290	111	35.01			09560	07668	2	294 SPRING ST
JULIVIA, LLC	0301	114	46			09480	01390	2	90 PINCKNEY RD
JUREWICZ, KATE	0031	15	62			09665	05233	2	259 MECHANIC ST
JUREWICZ, STEPHEN S. & JOAN	0025	13	20.16			08882	08347	2	37 FISHER PL
K & C REALTY GROUP LLC	0148	64	2			05841	00152	4A	109 SHREWSBURY AVE
K.L.E. PROPERTIES LLC	0209	84.01	83.02					2	184 LEIGHTON AVE
K.L.E. PROPERTIES, LLC	0209	84.01	83.01			09295	06407	2	182 LEIGHTON AVE
K&G REALTY GROUP, LLC	0070	39	4			09741	02824	2	64 LOCUST AVE
KADHIKHAYE, SAMEER PUNDILKRAO	0212	85	4			09744	03238	2	93 W WESTSIDE AVE
KAFAR, PETER G	0024	13	19			09332	07161	2	1 HARRIS PK (257 E FRONT)
KAILUA-KONA REALTY LLC	0240	99	4			09141	07829	4A	219 E BERGEN PL
KAKOTI, NAMRATA	0115	52.02	1	C0903		09739	03546	2	94 MANOR DR
KALFUS, JONATHAN	0266	108	14			08981	09287	2	22 TOWER HILL AVE
KALKUCKI, KRZYSZTOF & JOYCE B	0223	90	28					2	26 W SUNSET AVE
KALMAN, RANDY J & ANGELA M	0259	106	4			09686	04941	2	96 E BERGEN PL
KALORIN, STEPHEN J	0207	84	146			08120	08746	2	125 W WESTSIDE AVE
KALYAN GHOSH & SHIH YI YANG	0288	111	4			05850	00951	2	21 TOWER HILL AVE
KAMYAR ASSADIPOUR	0140	57	21			09271	06606	2	72 HARDING RD
KANACKI, MIRJANA	0031	15	10			09484	07772	2	12 HARRISON AVE
KANDRACH, MATTHEW	0084	48	21	C0002		08891	07113	2	85 LINDEN PL
KANE, PETER M	0056	29	24	C0402		09186	03356	2	23 WALLACE ST UNIT 402
KAPLAN, ADAM & MARTIN, SHANNON	0310	117	4			09652	01010	2	17 GRANT PL
KAPLAN, EMILY C	0039	19	3					2	192 MECHANIC ST
KAPLAN, ETHEL	0124	53	3			05909	00720	2	79 PROSPECT AVE
KAPLAN, ETHEL % JACK & ETHEL KAPLAN	0130	54	9.14			08693	06344	2	46 WINDWARD WAY
KARAFOTAKIS, MAGDALINI G	0185	75.07	1	C0021		09051	04317	2	34 CEDAR CROSSING
KARALEWICH, MORGAN & CAROL	0198	81	12			09511	04127	2	124 LEIGHTON AVE
KARCHER, LISA	0284	110	10.02	C1057	24	09076	06752	2	176 AMBASSADOR DR
KARLINSKI, FRANK JOSEPH IV & JENIFER	0048	25	14			09225	04578	2	95-97 WALLACE ST
KARLINSKI, JENIFER & FRANK IV	0260	106	19			09706	05008	2	137 HUDSON AVE
KARLINSKI, ELIZABETH T & SCUDDER, FORD	0114	52.02	1	C0703		09585	08646	2	76 MANOR DR
KASNETT, MEIR	0150	65	6			09502	02879	2	141-143 CHESTNUT ST
KASS, SAMUEL A	0105	52.01	1	C0710		09626	05840	2	63 TOWER HILL DR
KASSI, KARIM LAHLOU	0151	66	1			09150	05019	2	55 LOCUST AVE
KASSI, KARIM LAHLOU	0151	66	12			09255	00611	2	13 LOCUST AVE
KASSI, KARIM LAHLOU	0197	81	1			09232	05248	2	169 RIVER ST
KASSI, KARIM LAHLOU	0206	84	61			09195	09908	2	190 NEWMAN SPRINGS RD
KASTER, PAUL & EMILY C	0299	114	10			09288	05891	2	18 MADISON AVE

## TAXING DISTRICT NO. 39 BORO OF RED BANK

## COUNTY NO. 13 MONMOUTH

NAME OF OWNER ADDITIONAL OWNERS	PAGE NO.	BLOCK NO.	LOT NO.	LOT QUALIF.	ACCOUNT NO.	DEED BOOK	DEED PAGE	CLASS	PROPERTY LOCATION
KATZBURG, SHLOIME	0214	87	3			09754	02049	2	45 W WESTSIDE AVE
KATZGRAU, KENNETH & KATHRYNE	0263	107	1			08904	06356	2	63 SOUTH ST
KAVANAUGH, KRISTEN A & GOTAY, LUIS	0173	75.01	82.01	C8221		09689	01074	2	108 DRS JAMES P, U-D10
KAWER, BARRY & MARLENE	0090	50	9			09817	08264	2	93 WASHINGTON ST
KAWER, BARRY & MARLENE	0132	54	15			08866	09022	2	50-52 JOHN ST
KAWER, BARRY & MARLENE	0200	82	12			09505	04654	2	104 BANK ST
KBJ INVESTMENTS, LLC	0232	96	6.05			09731	03862	2	23 WILLOW ST
KEARNEY, ANDREA B	0182	75.03	57			05362	00655	2	199 BRIDGE AVE
KEARNS, RYAN & RESNIK, RACHEL	0270	110	5.01	C0540		09743	02172	2	293 SPRING ST UNIT 11C
KEARNS, RYAN & RESNIK, RACHEL	0275	110	5.01	P5108		09743	02172	2	293 SPRING ST GAR UNT42
KEAVEY, JOHN P JR & CHARISSA	0264	107	12			05559	00546	2	69 BRANCH AVE
KEENAN, MARY R	0133	54	30			09566	07031	2	100 HARRISON AVE
KEGELMAN, NANCY E	0243	100	21			08876	09187	2	30 ARTHUR PL
KEHOE, EDWARD & FIORE, NICOLE	0263	107	8			09437	06936	2	33 SOUTH ST
KELBER, LINDSAY	0304	115	15	C1526		09344	09246	2	132 SOUTH ST UNIT 3-D
KELLEHER, JAMES	0030	15	4			05098	00174	2	250 E FRONT ST
KELLEHER, KEVIN & KELLEHER, JULIA	0132	54	19			05623	00733	2	66 JOHN ST
KELLENYI, B PA	0143	60	11					2	25 PETERS PL
KELLENYI, BERNARD A - % P A CORP	0144	60	12					2	21 PETERS PL
KELLY, THOMAS & RICHARD	0139	57	7			09630	01383	2	18 ELM PL
KENLON, JENNIVERE	0122	52.04	2			09682	00254	2	200 HARDING ROAD
KENNEDY, BETH A	0102	52.01	1	C0404		08847	09781	2	103 TOWER HILL DR
KENNEDY, KEVIN, E.	0008	7	1	C0123		05906	00096	2	138 BODMAN PL UNIT 6
KENNETT, ANDREW & JESSICA SENICK	0249	102	33			08077	01757	2	50 IRVING PL
KENNY, PAUL	0305	115	15	P1550		05492	00761	2	142 SOUTH ST GAR UNT10
KENNY, RYAN	0209	84.01	91			09744	01293	2	68 SUNSET AVE
KENOFF, ANDREA LAURYN	0291	111	40.02			09662	04188	2	204 BRANCH AVE
KENT, DARREN	0136	55	8			08639	00540	2	79 HARRISON AVE.
KERBS, MATTHEW	0283	110	10.02	C1040		09687	05386	2	120 AMBASSADOR DR
KERNAHAN, JACOB CROW	0156	67	31			09653	05777	2	120 LEONARD ST
KERSEY, FRANK & EDNA & JOHNSON, R.Q.	0239	97.01	53			08727	07659	2	275 PEARL ST
KESSEL, STEVEN L	0117	52.02	1	C1008		04982	00184	2	114 MANOR DR
KEUNG HOLDING, LLC	0110	52.02	1	C0210		09608	02449	2	27 MANOR DR
KEVIS, LISA BYE	0040	20	9			08096	05207	2	107 MC LAREN ST
KFE ASSOCIATES LLC	0249	103	4			08347	03644	2	157 MAPLE AVE
KHC DEVELOPMENT, INC	0014	8	16	C9001		09609	07276	4A	30 W FRONT ST
KHERA, VIRINDER & BALVINDER, GILL	0186	75.08	65			08455	06228	2	11 RIVER ST
KHERA, VIRINDER S & BALVINDER GILL	0208	84	155.01			08405	02458	1	148 NEWMAN SPRINGS RD
KHERA, VIRINDER S & BALVINDER K GILL	0153	67	1			08418	09233	2	119 HERBERT ST
KILEY, MICHAEL	0055	29	24	C0207		09096	07972	2	23 WALLACE ST UNIT 207
KILPATRICK, ROBYN DOUGLAS	0130	54	9.20			09050	01675	2	34 WINDWARD WAY
KIM, JOSEPH S	0114	52.02	1	C0705		09672	05898	2	78 MANOR DR
KIM, RICHARD & WANG, HENGXIN	0250	103	12.01	C1204		09671	02184	2	21 LEROY PL UNIT 1A
KIM, SEONG & YOUNG	0004	4	6			08691	08909	4A	45 BRIDGE AVE
KINEAVY, SCOTT M	0208	84.01	74			09329	07555	2	251 DRS JAMES PARKER BLVD
KINET, SANDRA J & KENNEDY, LUKE JAMES	0119	52.02	1	C1407		09116	04798	2	151 MANOR DR
KING, JIMMIE R. SR.	0197	81	2			08379	04416	2	165 RIVER ST
KINLIN, THOMAS	0005	5	9.01	C0024		08328	01601	2	24 MORFORD PL
KINSLOW, LEO P & SUSAN F	0296	113	25					2	34 ST NICHOLAS PL
KIRBY, DOLORES M	0130	54	9.24			09368	02198	2	26 WINDWARD WAY
KIRESOVA, ANNA	0241	99	11			09485	05203	2	181 E BERGEN PL
KIRK, BRIAN & KEY TELECOM, INC	0071	39	14			05656	00432	4A	108 SHREWSBURY AVE
KIRK, BRIAN & KEY TELECOM, INC	0071	39	14.01			05656	00432	2	108 SHREWSBURY AVE REAR
KJB PROPERTIES, LLC	0253	103	21			09360	02616	2	34-36 WAVERLY PL
KLE PROPERTIES LLC	0158	69	9			09027	09179	4A	197 SHREWSBURY AVE
KLE PROPERTIES LLC	0158	69	11			09053	08896	4C	187-189 SHREWSBURY AVE
KLE PROPERTIES, L.L.C.	0068	37.01	1			08085	03941	4A	186 MONMOUTH ST
KLE PROPERTIES, LLC	0076	41	8			08066	03734	4A	159 MONMOUTH ST
KLE PROPERTIES, LLC	0199	82	6			09232	09410	2	203 RIVER ST
KLE PROPERTIES, LLC	0209	84.01	90			09175	00174	2	64 SUNSET AVE
KLODASKI, LORI L	0283	110	10.02	C1034		09347	09675	2	96 AMBASSADOR DR
KNICE, DONALD J & BETH S	0234	97	26.01			08600	05202	4B	91-93 DRS JAMES PARKER B
KNIGHT, SUZANNE L	0270	110	5.01	C0534		05922	00199	2	293 SPRING ST UNIT 9C
KNIGHT, SUZANNE L	0274	110	5.01	P0593		05922	00199	2	293 SPRING ST GAR UNT27
KNOTT, LAURIE ANN, TRUSTEE	0015	9.01	6.01	C0204		09705	02527	2	4 BOAT CLUB CT, UNIT 2D
KOCH, HARALD W	0250	103	12.01	C1203		05780	00671	2	21 LEROY PL UNIT 1F
KOHNSTAM, DAVID E & TRACY ANNE	0217	88	8			08651	09349	2	376 SHREWSBURY AVE
KOK, POH S	0152	66	13			09475	03146	2	9 LOCUST AVE



## TAXING DISTRICT NO. 39 BORO OF RED BANK

## COUNTY NO. 13 MONMOUTH

NAME OF OWNER ADDITIONAL OWNERS	PAGE NO.	BLOCK NO.	LOT NO.	LOT QUALIF.	ACCOUNT NO.	DEED BOOK	DEED PAGE	CLASS	PROPERTY LOCATION
KOK, POH SUAN	0032	15.01	27.02			09554	03061	2	29 MARION ST
KONNATH, JUDITH	0306	115	20			09668	07110	15F	20 PINCKNEY RD
KORCHAK, MICHAEL	0138	56	16		C2005	09602	03215	2	116 HARDING RD
KORNSTICK PROPERTIES, LLC	0174	75.02	132			09182	01730	4A	212 MAPLE AVE
KOSAL, ESIN	0108	52.01	1			09529	05018	2	23 TOWER HILL DR
KOSCHEKA, DONALD & FOX, MARGARET	0028	13.02	32.04		C1012	08812	05988	2	25 ALSTON COURT
KOSINKSI, THOMAS C & MARTHA H	0025	13	22			09315	06754	2	2 ALSTON COURT
KOSSEV, VILIANA	0277	110	7.02		C0724	09270	03194	2	301-21 SPRING ST
KOUMOULIS, STEVEN & SAVIOA, PAUL JR	0139	57	8			09064	06545	2	22 ELM PL
KOUTEN, PATRICIA	0047	25	5			05315	00856	2	46 SPRING ST
KOVACH, RICHARD & MAUREEN	0170	75	117			04528	00664	2	215-217 PEARL ST
KOVACH, RICHARD & CAROLINE & STEPHANIE	0193	78	27			08705	06293	2	52 BANK ST
KRAMER, MICHAEL JOSEPH & LEE, CHI K	0300	114	28			09407	03018	2	90 MADISON AVE
KRAMER, ROGER ERIC & KOSLOSKY, GAIL	0247	102	6			09094	09515	2	55 WAVERLY PL
KRASSNER, KATHERINE	0107	52.01	1		C0904	09386	09577	2	29 TOWER HILL DR
KREISLER, SAMANTHA & COLIZZA, MICHAEL	0264	107	11.02			09587	01309	2	23 SOUTH ST
KREISS, DAVID S	0278	110	7.02		C0730	08541	01392	2	301-27 SPRING ST
KREITZ, BRITTON & MICHELLE	0259	106	10			09224	06807	2	179 HUDSON AVE
KRIEGER, STEVEN	0198	81	17.01			08357	05700	2	78 BANK ST
KRIEGER, STEVEN	0199	81	19			08337	04688	2	86 BANK ST
KRONGOLD, SHERYL A	0279	110	7.02		C0749	08660	06607	2	321-15 SPRING ST
KRUGLINSKI, JOHN A & MARYANN M	0284	110	10.02		C1056	09328	04819	2	140 AMBASSADOR DR
KRUPOCIN, JESSE & DOMINIKA	0089	49	42			09551	05053	2	15 ELM PL
KUCZINSKI, JULIANNE R	0186	75.07	1		C0030	09154	04375	2	21 CEDAR CROSSING
KUDRICK, ELIZABETH K	0039	19	12			05160	00401	2	1 BASSETT PL
KUEHL, CAROLYN	0120	52.02	1		C1509	09604	09642	2	161 MANOR DR
KUHAR, JOHN J & SUSAN A	0092	52	16					2	56 MC LAREN ST
KUHAR, TOWNSEND VOCATURO CHARBONNEAU	0092	52	20					1	LOT 16,17,18,19
KUHN, STEVEN J	0096	52	35.02		C3536	09709	08867	2	214 MANOR EAST
KULAT, RYAN	0303	115	15		C1516	09465	09713	2	142 SOUTH ST UNIT 9-A
KULP, JOHN L & VAN DER GAAG, CHELSEA M	0127	53	30			09492	08695	2	41 JOHN ST
KUMAR, SHAHEEN	0282	110	10.02		C1018	09629	04844	2	64 AMBASSADOR DR
KUPYN, JOHN T	0120	52.02	1		C1507	09358	03845	2	159 MANOR DR
KUTNER, JOHN C	0036	17	7			09739	08166	2	216 RIVER RD
LA ROSA, FRANCESCO & ANITA B	0047	24	17					2	21 WASHINGTON ST
LA VALLE, CAROLE SHERROD	0142	60	1			05234	00258	4A	97 MAPLE AVE
LACHANSKI, PATRICK J & SARAH B	0095	52	35.02		C3513	09288	08782	2	191 MANOR EAST
LACHANSKI, PATRICK J & SARAH B	0097	52	35.02		P0086	09288	08782	2	191 MANOR EAST
LAFFERTY, KAREN	0310	119	34					1	55 GARFIELD PL
LAGANA, KENNETH & TARA	0253	103	25			09477	02303	2	46 WAVERLY PL
LAGONIKOS, KOSTIS & VERGIS, MARY	0163	71	38.12			09676	05259	2	160 CATHERINE ST
LAHEY, CHRISTINA A	0286	110	15			09060	06365	2	73 TOWER HILL AVE
LAK PROPERTIES LLC	0195	79	30			09210	02986	2	204 DRS JAMES PARKER BLVD
LAK PROPERTIES, LLC	0152	66	18.01			09216	06520	4A	140 SHREWSBURY AVE
LAK PROPERTIES, LLC	0153	66	30			09211	02035	2	19 LEIGHTON AVE
LAK PROPERTIES, LLC	0160	70	10			09211	02040	2	92-94 CATHERINE ST
LAK PROPERTIES, LLC	0188	77	10			09211	02045	4A	247 SHREWSBURY AVE
LAK PROPERTIES, LLC	0190	77	22.05			09211	02060	2	254 BRIDGE AVE
LAK PROPERTIES, LLC	0196	80	8			09104	01301	2	75 BANK ST
LAK PROPERTIES, LLC	0208	84	160			09249	01187	2	158 NEWMAN SPRINGS RD
LAK PROPERTIES, LLC	0222	90	8			09211	02055	2	199 DRS JAMES PARKER BLVD
LAK PROPERTIES, LLC	0225	91	7.01			09253	03796	2	294 BRIDGE AVE
LAK PROPERTIES, LLC	0227	91	30			09211	02050	2	297 SHREWSBURY AVE
LAK PROPERTIES, LLC	0234	97	23			09211	02024	2	18 WILLOW ST
LAKONIA PROPERTIES, LLC	0082	48	2			09185	03873	4A	8-10 WALLACE ST
LAMANNA, ROY S & JASON	0111	52.02	1		C0308	09311	01966	2	37 MANOR DR
LAMARCA, ARLENE	0028	13.02	43.01			09136	09983	2	56 HADDON PARK
LANDI, CHRISTOPHER P & ALINA SHEGLOV	0297	113	45			09651	06206	2	35 MADISON AVE
LANDIS, PAMELA D	0008	7	1		C0119	09647	05682	2	138 BODMAN PL UNIT 18
LANDY, RICHARD FRANCIS & JULIE TREA	0107	52.01	1		C0908	09625	01514	2	33 TOWER HILL DR
LANE, ROBERT T & MARJORIE	0267	109	7.01			05217	00572	2	52 TOWER HILL AVE
LANFRANK, ROBERT S & TINDRA R	0053	29	4					4A	18 MECHANIC ST
LANKFORD-STOKES, MICHAEL	0123	52.05	8			09213	03695	2	44 HILLSIDE PL
LAPITAN, LAWRENCE	0274	110	5.01		P0591	09489	02731	2	283 SPRING ST GAR UNT25
LAPOLLO, NICHOLAS R & ROMANO, VALERIE A	0006	5	9.01		C0030	09606	00958	2	30 MORFORD PL
LARGE, DAVID W & CARLSEN BONNIE V	0259	106	5			04765	00058	2	100 BERGEN PL
LAROCCA, CHRISTOPHER F JR & AMANDA LEE	0219	89	24			09600	05040	2	26 WESTSIDE AVE
LAROSA, ANDREA & VINCI, JUDY	0234	97	24			09376	01006	2	16 WILLOW ST

## TAXING DISTRICT NO. 39 BORO OF RED BANK

## COUNTY NO. 13 MONMOUTH

NAME OF OWNER ADDITIONAL OWNERS	PAGE NO.	BLOCK NO.	LOT NO.	LOT QUALIF.	ACCOUNT NO.	DEED BOOK	DEED PAGE	CLASS	PROPERTY LOCATION
LAROSE, HANNAH J	0153	66	27			09621	09325	2	104 HERBERT ST
LAROTONDA, ALBERT & GRACE	0289	111	16			05333	00420	2	242 SPRING ST
LARSON, DANNY & SCHEFFLER, AVA ELIZABET	0270	110	5.01	C0533		09699	08882	2	283 SPRING ST UNIT 8D
LARSON, DANNY & SCHEFFLER, AVA ELIZABET	0274	110	5.01	P0587		09699	08882	2	283 SPRING ST GAR UNT21
LASCELLES, K & N LASCELLES, S	0086	49	11			05344	00537	2	74 LINDEN PL
LASHCHYK, TAMARA	0296	113	19.01			08870	00430	2	15 E BERGEN PL
LATAWIEC, TAMARA	0040	20	6			09535	04724	2	22 BASSETT PL
LATELLA, JAMES & LISA	0246	101	19.01	C1913		09052	02866	4A	252 BROAD ST UNIT 7 2ND F
LATELLA, JAMES & LISA	0246	101	19.01	C1914		09052	02866	4A	252 BROAD ST UNIT 8 2ND F
LAUGHINGHOUSE, JAMES B	0111	52.02	1	C0312		09603	03878	2	41 MANOR DR
LAUTENSCHLAEGER, ALEXANDER & COSENTIN	0286	110	20			09427	05163	2	51 TOWER HILL AVE
LAUTERWASSER, GEORGE & DIANNA	0228	93	4			08514	04728	2	23 E WESTSIDE AVE
LAVELLE, SCOTT & MONICA	0032	15.01	35			09442	07896	2	9 WORTHLEY ST
LAVIN, BRIANNE	0307	115	20	C2010		09290	06402	2	20 PINCKNEY RD
LAVIN, NANCY	0047	25	4			09126	03601	2	42 SPRING ST
LAWRENCE, ANNE H & ADAMS, NORMAN W	0215	87	15			09734	03505	2	48 NEWMAN SPRINGS RD
LAWRENCE, ELISABETH	0172	75.01	82.01	C8212		09710	09939	2	116 DRS JAMES P, U-C8
LAWRENCE, M & LAWRENCE, B T	0229	93	16					2	361 SHREWSBURY AVE
LAYTON, ERIC R & FIONA	0064	33	4			09109	06795	2	29 WALL ST
LAYTON, ERIC R. & FIONA	0064	33	3			08636	01291	2	33-35 WALL ST
LAZO, ROBERT L & LINARES, MARIA M	0194	79	13			05303	00928	2	31 BANK ST
LCPARTNERS, LLC	0013	8	8	C0010		09657	08884	2	64B W FRONT ST
LE FEVER, JOHN G & CYNTHIA L	0087	49	21			05256	00474	2	118 SPRING ST
LE TRE SORELLE, LLC	0062	31	19			09753	06611	4A	10 MONMOUTH ST
LEARN, JAMIE E	0115	52.02	1	C0812		09211	05526	2	91 MANOR DR
LECKSTEIN, MICHAEL R & BARBARA A	0113	52.02	1	C0609				2	66 MANOR DR
LEDER, JENNA	0305	115	15	P1546		09674	00348	2	142 SOUTH ST GAR UNT 6
LEDFORD, SUSAN M	0094	52	35.02	C3504		09445	07239	2	182 MANOR EAST
LEE, CHRISTOPHER J & BURKE, JACQUEL	0093	52	21.01			09644	07119	2	56 WILLIAM ST
LEE, DANIEL & JENNIFER J	0047	25	3			09168	00746	2	40 SPRING ST
LEE, PAUL	0149	64	12			09613	09315	2	104 BRIDGE AVE
LEE, PEARL	0027	13.02	30.03			09096	00428	2	26 ALSTON COURT
LEE, SHARON	0228	92	10			08299	02484	2	26 E WESTSIDE AVE
LEE, SHARON	0228	92	11			08299	02484	2	20 E WESTSIDE AVE
LEE, TINA	0161	71	20			08570	09610	2	14-16 LEIGHTON AVE
LEE, TINA T.	0161	71	15			08574	00453	2	15 LEIGHTON PL
LEESON, NOEL J & ANNETTE	0131	54	9.37			09464	00971	2	1 SPINNAKER LANE
LEFLEUR, LANCE G & MARISA M	0029	14	19.01			09352	06243	2	47 HARRISON AVE
LEGRANDE, MARKISHA M.	0184	75.07	1	C0009		08924	00100	2	10 CEDAR CROSSING
LEHMANN, ANN	0268	110	5.01	C0514		08328	06652	2	283 SPRING ST UNIT 3B
LEHMANN, ANNE E.	0273	110	5.01	P0584		08885	01816	2	283 SPRING ST GAR UNT18
LEHRKINDER, THOMAS & LYNNE	0086	49	5			09237	09789	2	54 LINDEN PL
LEIB, KAREN A & JOSEPH A	0137	56	6			08165	07760	2	68 ELM PL
LEIDNER, DURIE ANN	0102	52.01	1	C0309		09668	08578	2	119 TOWER HILL DR
LEIFMAN, BRIAN & FAITH	0243	100	22			08046	07913	2	28 ARTHUR PL
LEIGHTON AVENUE, LLC	0159	70	3.02			09426	08035	4A	75 LEIGHTON AVE
LEIGHTON PROPERTY, LLC	0161	71	21			09386	03309	2	18-20 LEIGHTON AVE
LELAND, SONIA & KENNETH	0013	8	8	C0016		09655	08689	2	66B W FRONT ST
LEMAY, PATRICIA	0277	110	7.02	C0725		09090	07402	2	301-22 SPRING ST
LEMBESIS, NICHOLAS & CECERE, CAMILLE	0244	101	10			08896	03534	2	39 IRVING PL
LENAHAN, JAMES G	0014	8	16	C0002		08548	07213	2	30B W FRONT ST
LENNON, MICHAEL & MAIGAN	0049	26	8			09670	03487	2	54 WASHINGTON ST
LENTZ, ML BRADSHAW, PV THOMPSON, CE	0140	57	27			05177	00656	2	46 HARDING RD
LENZ, DAVID & EMILY	0231	95	3			09732	01687	2	47 E SUNSET AVE
LENZ, DAWN	0276	110	7.02	C0712		08896	04270	2	301-9 SPRING ST
LEON HOLDINGS RB, LLC	0240	99	7			09552	00662	2	205-207 E BERGEN PL
LEONARDO PROPERTY, LLC	0019	10	10.01			09523	08054	4A	35 E FRONT ST
LEONE, CHARLES F & JILL A	0262	106	45			09284	07800	2	52 SOUTH ST
LERMAIN, LLC	0059	30.01	20			08935	05559	4A	17 W FRONT ST
LEROY PL CONDO ASSOC % HEARTHSTONE	0251	103	13					15F	17-19 LEROY PL
LEROY PL CONDO ASSOC 5 HEARTHSTONE	0250	103	12.01			08030	03984	15F	21 LEROY PL
LES GERTRUDE, L L C	0307	115	21			05502	00902	4C	335-345 BROAD ST
LESZCZAK, THOMAS & JAMIE	0211	84.02	37			08995	00367	2	58 CHAPIN AVE
LEVIN, YITZCHOK	0277	110	7.02	C0721		09605	07853	2	301-18 SPRING ST
LEVINE, MACK L & JULIANNA	0027	13.02	31			09680	09452	2	15 ALSTON COURT
LEWIS, ALAN	0117	52.02	1	C1109		09388	02640	2	125 MANOR DR
LEWIS, DONALD A	0226	91	25					2	14 ST MARY'S PL
LEWIS, DWAYNE E & KIMBERLY Y	0197	81	6			08657	01632	2	151 RIVER ST

## COUNTY NO. 13 MONMOUTH

NAME OF OWNER ADDITIONAL OWNERS	PAGE NO.	BLOCK NO.	LOT NO.	LOT QUALIF.	ACCOUNT NO.	DEED BOOK PAGE	CLASS	PROPERTY LOCATION
LEWIS, JUANITA	0218	89	18			08260 02607	2	344 SHREWSBURY AVE
LEWIT, GREGORY	0114	52.02	1	C0613		08470 01378	2	70 MANOR DR
LEZOTTE, CHARLES C & JULIE	0250	103	9			09281 01844	2	41 LEROY PL
LIBECCHI, JOSEPH & ANGELA	0112	52.02	1	C0504		09521 09134	2	55 MANOR DR
LIEBB, AIGA	0189	77	16			09645 03164	2	218-220 BRIDGE AVE
LIEDTKA, ROBERT & HENSLER, JANE	0157	68	2			04731 00761	2	130 BRIDGE AVE
LIGHT, VINCENT	0253	103	17			05016 00880	2	20 WAVERLY PL
LIN, YI-HSUAN	0143	60	7	C0043		09540 02749	2	43 PETERS PL
LINDEN PLACE DUPLEX CONDOMINIUM	0084	48	25				15F	69-71 LINDEN PL
LINDEN, JOANN COURTNEY & LINDSEY	0026	13	28			09358 00452	2	16 ALSTON CT
LINDIE, DREMA	0095	52	35.02	C3523		09641 01484	2	201 MANOR EAST
LINDSEY, CHRISTOPHER	0224	91	5			09254 05792	2	133-135 DRS JAMES PARKER
LINGWOOD, GERARD	0160	70	12			08387 02158	2	86 CATHERINE ST
LINGWOOD, GERARD	0179	75.02	166			09275 02699	2	45 CHESTNUT ST
LINGWOOD, PATRICK G	0197	80	17.01			09720 00673	2	258 DRS JAMES PARKER BLVD
LINO, NAZARIO	0203	84	14			08739 01925	2	41 CHAPIN AVE
LINO'S MEXICAN PROPERTY MANAGEMENT,	0167	73	13			09725 08981	4A	222 SHREWSBURY AVE
LIONESS PROPERTIES,LLC	0167	73	11.04			09172 09942	4C	208-212 SHREWSBURY AVE
LIONIKIS, MELISSA & KOBYLARZ,ANDREW	0208	84	150.03			09746 06461	2	18 CARMEN PLACE
LIPP, RONALD H JR & KIM A	0036	17	2			09413 01794	15F	198 RIVER RD
LIUBICICH, JESSICA	0094	52	35.02	C3505		09447 00015	2	183 MANOR EAST
LIVING GREAT PROPERTIES, LLC	0222	90	9			09744 05845	2	195 DRS JAMES PARKER BLVD
LIVOTI, MATTHEW J	0016	9.01	8.01	C0402		09697 09366	2	22-24 W FRONT ST UNIT 402
LIZZA, MICHAEL & JOSEPH	0127	53	20			09428 05742	2	87 JOHN ST
LJS HOLDING COMPANY, LLC	0178	75.02	144.01	C0904		09679 03475	4A	130 MAPLE AVE
LLORCA, JAIME	0008	7	1	C0117		08866 01354	2	138 BODMAN PL UNIT 5
LLOYD, THOMAS JR & KATHLEEN	0133	54	26				2	86 HARRISON AVE
LNB INVESTMENTS LLC	0224	91	5.01			09310 03683	2	137-139 DRS JAMES PARKER
LOBOSCO, JEANNE M.	0266	108	15			08962 09954	2	18 TOWER HILL AVE
LOBOSCO, JOSEPH J & GONZALEZ, ELENA	0290	111	31			09203 09192	2	162 BRANCH AVE
LOCASCIO, ANTHONY V	0015	9.01	6.01	C0203		09709 05176	2	4 BOAT CLUB CT, UNIT 2C
LOCASCIO, STEVEN D & MARIA	0059	30.01	27			09677 09407	4A	20-22 BROAD ST
LOCUST LANDING URBAN RENEWAL ASSOC	0160	71	1.01			05776 00827	1	105 LOCUST AVE
LOCUST LANDING URBAN RENEWAL ASSOC	0161	71	1.01	X			15F	105 LOCUST AVE
LODATO, TERI ANN	0022	12	6.01			09036 07314	2	8 CARO CT
LODEIRO, MARIA J	0111	52.02	1	C0212		09020 05577	2	29 MANOR DR
LOFFREDO, DAVID & PETER	0200	82	16			08512 09251	2	120 BANK ST
LOMAURO, MICHAEL & PATTERSON, COLLE	0139	57	6			09480 00712	2	8 ELM PL
LOMBARDI, AUDREY	0012	8	8	C0001		09166 07727	2	62A W FRONT ST
LOMBARDI, CHARLES	0257	105	21.01	C2104		09727 04988	4A	179 BROAD ST
LOMEDICO, DAVID & ALEX	0157	68	6			08585 06040	2	146 BRIDGE AVE
LOMEDICO, NANCY	0168	73	15			08554 01672	4A	228 SHREWSBURY AVE
LOPERENA, MERCEDES	0172	75.01	82.01	C8208		09504 07952	2	116 DRS JAMES P, U-C4
LOPERENA, MERCEDES & MONICA	0187	75.08	71			09558 09705	2	16 CEDAR ST
LOPES,JENNIFER ASHLEY&DYKEMAN,CARLY	0214	87	2			09628 08022	2	47 WESTSIDE AVE
LOPEZ, JUAN & LILLIAN Y	0185	75.07	1	C0019		09221 03271	2	30 CEDAR CROSSING
LOPEZ, WILLIAM A	0119	52.02	1	C1310		09517 06141	2	144 MANOR DR
LOPICCOLO PROPERTIES, LLC	0254	104	6.01			09678 03967	4A	41 RECKLESS PL
LOPRESTI, LAURA R	0118	52.02	1	C1304		09405 07354	2	138 MANOR DR
LOPRESTI, R. & ALRIFAI, T.	0098	52	35.02	P0106		08087 04969	2	203 MANOR EAST
LOPRESTI, ROSE & ALRIFAI, TARIQ	0095	52	35.02	C3525		09160 04740	2	203 MANOR EAST
LORE, CHIARA	0203	84	17.05			08262 09144	2	33 CHAPIN AVENUE
LORENZO, ISABEL	0147	62	10			05400 00329	2	39-41 OAKLAND ST
LOSCHENKO,MICHAEL & JANET M	0134	54.01	4			05823 00848	2	59 WINDWARD WAY
LOTON, LLC	0161	71	16.01			08011 03850	4C	8 LEIGHTON AVE
LOUGHNEY, PATRICIA E	0276	110	7.02	C0711		05645 00893	2	301-8 SPRING ST
LOVEY, JENNIFER S	0030	15	8.02			09532 01441	2	274 E FRONT ST
LOVICK, THEO & JUNE	0188	77	14				15F	233 SHREWSBURY AVE
LOWE, DANIEL W & JANINE S	0249	102	27			09580 07442	2	24 IRVING PL
LOWE, ROBERT & KAREN	0294	113	1			08163 03560	2	77 E BERGEN PL
LOWN, KRISTINE	0110	52.02	1	C0205		09300 06856	2	22 MANOR DR
LOWVER, MELISSA	0055	29	24	C0205		09741 00489	2	23 WALLACE ST UNIT 205
LUBIN, CHELSEY & KEVIN	0311	120	49			09389 04081	2	27 GARFIELD PL
LUBSEN, HENRY & LINDA	0105	52.01	1	C0711		09303 01269	2	64 TOWER HILL DR
LUBSEN,CARLY,LINDA&HENRY &COGLIANO,	0105	52.01	1	C0704		09646 03237	2	57 TOWER HILL DR
LUCARELLI, THOMAS A	0009	7	2	C0206		09444 07063	2	130 BODMAN PL #11
LUCAS, BETH	0008	7	1	C0114		08961 07035	2	138 BODMAN PL UNIT 14
LUCAS, MICHAEL R & GAIL J	0298	114	7				2	151 SOUTH ST



## TAXING DISTRICT NO. 39 BORO OF RED BANK

## COUNTY NO. 13 MONMOUTH

NAME OF OWNER ADDITIONAL OWNERS	PAGE NO.	BLOCK NO.	LOT NO.	LOT QUALIF.	ACCOUNT NO.	DEED BOOK	DEED PAGE	CLASS	PROPERTY LOCATION
LUCAS, RICHARD K &, KATHRYN	0139	57	9			05834	00322	2	26 ELM PL
LUCAS, ROBERT C & RAUSO, SUZANNE, TRSTEE	0132	54	14			09662	08215	2	48 JOHN ST
LUCKY MAPLE 123, LLC	0177	75.02	144.01	C0701		09673	02661	4A	130 MAPLE AVE
LUKE JAMES, LLC	0176	75.02	144.01	C0307		09597	03383	4A	130 MAPLE AVE
LUKE JAMES, LLC	0176	75.02	144.01	C0310		09597	03415	4A	130 MAPLE AVE
LUKOFF, JUSTIN & KELLY	0137	56	1			09620	01857	2	54 ELM PL
LUMISH, STAN & ROSEMAN ANN LYNN	0025	13	25			04957	00403	1	8 ALSTON CT
LUMISH, STAN & ROSEMAN, ANN LYNN	0025	13	24			04957	00403	2	6 ALSTON CT
LUNA, ALBERICO VALDENTANO, ETAL	0190	78	1.03			09245	00428	2	125 RIVER STREET
LUNA, ELVIRA LUNA	0229	93	13			09395	02865	2	14 DRUMMOND AVE
LUNA, ISAAC VALDETANO	0215	87	16			09629	04386	2	52 NEWMAN SPRINGS RD
LUNA, JOSE A PEREZ	0226	91	29			09523	01305	2	299 SHREWSBURY AVE
LUNA, JUSTINO	0193	79	2.01			08593	04411	2	216 DRS JAMES PARKER BLVD
LUNCH BREAK INC	0231	96	2.04			04649	00019	15D	121 DRS JAMES PARKER BLVD
LUPU, CHRISTIAN	0226	91	19			09661	05319	2	11 ST MARY'S PL
LUPU, CHRISTIAN	0226	91	21			09759	01533	2	15 ST MARY'S PL
LUPU, CHRISTIAN	0229	93	14			09667	01286	2	369 SHREWSBURY AVE
LYASHOK, ALEX & MITROFANOVA, NATALIA	0022	12	11			09508	04127	2	1 VISTA PLACE
LYKINS, JAMES O	0018	9.01	24	C0001		09621	00816	2	11 WHARF AVE UNIT 1
LYNCH, ARTHUR J & JANE A	0013	8	8	C0011		09327	02013	2	64C W FRONT ST
LYNCH, JOHN J	0284	110	10.02	C1054		08191	01686	2	148 AMBASSADOR DR
LYNCH, KEVIN	0254	103	26			09256	08619	2	50 WAVERLY PL
LYNCH, PATRICK & DALUISE, ANTHONY J	0156	67	34			09276	04629	2	51 LEIGHTON AVE
M D BALDINO TRUST & C. DAVIS	0102	52.01	1	C0308		09559	05105	2	118 TOWER HILL DR
M.A.P.K.I. LLP	0100	52	70.01			05906	00135	2	110-116 MC LAREN ST
M.R.F.C., A JERSEY NONPROFIT CORP	0155	67	18			05914	00509	2	158 SHREWSBURY AVE
M&C REAL ESTATE SERVICES, LLC	0050	26	19			09682	01497	2	19 MOUNT ST
MAC DEVELOPMENT LLC	0213	85	18			08950	06860	2	11-13 CARMEN PL
MAC DEVELOPMENT LLC	0226	91	27			08983	09576	2	10 ST MARY'S PL
MAC DEVELOPMENT LLC	0230	94	3			08983	09580	2	43 E WESTSIDE AVE
MAC DONALD, DANIEL & ERIN	0296	113	23.01			09079	09238	2	40 ST NICHOLAS PL
MAC PHERSON, JEFFREY & CARMELINA	0292	112	2			05399	00041	2	99 SOUTH ST
MACALUSO, STACEY & JAMES	0211	84.02	50			08297	08643	2	252 NEWMAN SPRINGS RD
MACEIDA, CAROLINE	0115	52.02	1	C0805		09512	04754	2	84 MANOR DR
MACKIEWICZ, REGINA	0250	103	12.01	C1205		09621	04438	2	21 LEROY PL UNIT 1D
MACKON DEVELOPMENT, LLC	0154	67	7.02			09758	01800	2	32 EARL STREET
MACLEOD, GERALD C	0241	99	10			09083	09887	2	187 E BERGEN PL
MACRITCHIE, KENNETH L.	0109	52.02	1	C0102		08039	04465	2	2 MANOR DR
MACULAITIS, MARTINE	0173	75.01	82.01	C8215		08287	06523	2	108 DRS JAMES P, U-D4
MADER, GREGORY	0045	23	19			09085	01118	2	125 MECHANIC ST
MADER, LESLIE	0106	52.01	1	C0813		09724	06745	2	52 TOWER HILL DR
MADISON COMMONS RB %DENALI PROPMGMT	0302	115	15			04640	00501	15F	132-142 SOUTH ST
MAE TYLER, TERESA	0161	71	24			08883	05477	2	28 LEIGHTON AVE
MAGLIULO, EDWARD & EILEEN	0002	1	13			05545	00796	2	9 RECTOR PL
MAGLIULO, EDWARD & EILEEN	0002	2	1.01			05014	00764	4A	244 W FRONT ST
MAGLIULO, EDWARD & EILEEN	0003	2	27			05160	00164	2	12 RECTOR PL
MAGNOTTA, BRIGIT L	0056	29	24	C0307		09606	05378	2	23 WALLACE ST UNIT 307
MAHAR, MICHAEL & TOMBASCO, MICHELLE	0124	53	5			09719	08742	2	67 PROSPECT AVE
MAHER, CREG M & KRISTEN M	0298	114	8			09201	09902	2	147 SOUTH ST
MAH1172, LLC	0121	52.02	1	C1610		09561	08713	2	172 MANOR DR
MAH1172, LLC	0034	16	5.02			08917	05083	2	228 MECHANIC ST
MAIDA, BRUCE & MARY BETH	0287	111	1			08586	06905	2	84 BRANCH AVE
MAIER, MICHAEL R. & EILEEN	0132	54	21			08883	06345	2	74 JOHN ST
MAINA, MICHAEL	0102	52.01	1	C0310		09146	06403	2	120 TOWER HILL DR
MALANDRAKIS, KARA	0095	52	35.02	C3524		08595	08492	2	202 MANOR EAST
MALANDRAKIS, KARA	0097	52	35.02	P0087		08595	08492	2	202 MANOR EAST
MALDJIAN, KEVIN P	0137	56	3			09736	04158	2	62 ELM PL
MALDJIAN, MARGARET ROSE	0086	49	7			09718	02078	2	60 LINDEN PL
MALDJIAN, SEAN & CATHERINE M CALLO	0051	27	16			09647	02212	2	28 WASHINGTON ST
MALDJIAN, KATHERINE E & RUCCOLO, SERGE	0146	62	5			09461	09132	2	61 OAKLAND ST
MALETTTO & DONLEY PRTN-A NJ GEN PRTN	0052	28	3.01			05315	00381	4A	20 E FRONT ST
MALETTTO, JOSEPH & JOSEPHINE	0132	54	16					2	54 JOHN ST
MALETTTO, NICHOLAS	0212	85	3			09129	03928	2	97 W WESTSIDE AVE
MALETTTO, PETER & MARYANNE	0136	55	10			04547	00048	2	71 HARRISON AVE
MALETTTO, PHILIP A	0004	4	7			05172	00946	2	41-43 BRIDGE AVE
MALETTTO, PHILIP A	0004	4	8			05186	00813	1	39 BRIDGE AVE
MALLON, ROBERT E. & JOANNE B.	0027	13.02	31.01					2	11 ALSTON CT
MALLOY, IMOGENE & LEWIS, JUANITA	0221	89.01	129			09684	03932	2	80 W WESTSIDE AVE

## TAXING DISTRICT NO. 39 BORO OF RED BANK

## COUNTY NO. 13 MONMOUTH

NAME OF OWNER ADDITIONAL OWNERS	PAGE NO.	BLOCK NO.	LOT NO.	LOT QUALIF.	ACCOUNT NO.	DEED BOOK	DEED PAGE	CLASS	PROPERTY LOCATION
MALMGREN, THEODORE H.IV & CAMILLE	0078	45	2			08441	05580	4B	12 GOLD ST
MALONEY, MAURA LEE	0268	110	5.01	C0510		05702	00783	2	283 SPRING ST UNIT 2B
MALONEY, MAURA LEE	0273	110	5.01	P0577		05702	00783	2	283 SPRING ST GAR UNT11
MANCUSO, DANIEL P & ELIZABETH	0302	115	13			08160	05777	2	95 E BERGEN PL
MANDELBAUM,JACQUELINE&MARC,TRUSTEES	0011	8	6	C0001		09718	09635	2	78A W FRONT ST
MANFREDI, DIANE	0264	107	11			09276	03594	4A	49 BRANCH AVE
MANGANELLI, JOHN A	0012	8	8	C0004		09018	00398	2	68B W FRONT ST
MANGANELLI, SCOTT	0268	110	5.01	C0515		09714	06411	2	283 SPRING ST UNIT 3D
MANGANELLI, SCOTT	0273	110	5.01	P0574		09714	06411	2	283 SPRING ST GARA UNT8
MANNING, DAVID	0132	54	22			08255	03178	2	80 JOHN ST
MANNING, ROBERT & ELIZABETH	0259	106	7			09603	05591	2	197 HUDSON AVE
MANNION, DIANE	0259	106	9			09237	04592	2	183 HUDSON AVE
MANOR EAST CONDO	0094	52	35.02			00000	00000	15F	WILLIAM ST
MANOR, SHMUEL	0100	52.01	1	C0104		09291	09824	2	4 TOWER HILL DR
MANTON, TERRY D & BARBARA J	0056	29	24	C0306		09605	05772	2	23 WALLACE ST UNIT 306
MANZI, CAROLINE	0100	52.01	1	C0106		09513	06529	2	6 TOWER HILL DR
MAPLE AVENUE HOLDINGS, LLC	0177	75.02	144.01	C0601		05860	00771	4A	130 MAPLE AVE
MAPLE AVENUE PROPERTIES, LLC	0242	100	12			08353	02810	4A	211 MAPLE AVE
MAPLE PROFESSIONAL ASSOCIATES, LLC	0176	75.02	144.01	C0305		09351	07849	4A	130 MAPLE AVE
MAPLE PROFESSIONAL ASSOCIATES, LLC	0176	75.02	144.01	C0306		09396	00137	4A	130 MAPLE AVE
MAPLE PROFESSIONAL ASSOCIATES, LLC	0176	75.02	144.01	C0311		09474	01602	4A	130 MAPLE AVE
MARAGOTO, MANUEL NICOLAS	0101	52.01	1	C0211		09651	09632	2	132 TOWER HILL DR
MARASCIO BROS. CONSTRUCTION	0238	97.01	49.02			08475	06423	2	253A S PEARL ST
MARASCIO, NEIL	0155	67	15			09607	09159	2	75 HERBERT ST
MARASCIO, NEIL	0218	89	16			09657	02835	2	336 SHREWSBURY AVE
MARATTA, GUY T & ROSE	0079	45	16					4A	75 MAPLE AVE.
MARAVISTA CONDOASSN%HEARTHSTONE MGT	0009	7	2					15F	130 BODMAN PL
MARCALY, KRISTEN & BLEWITT, DONALD	0260	106	22			09383	04083	2	123 HUDSON AVE
MARCANTONIO, SCOTT R.	0252	103	13	C1317		08560	05996	2	17-19 LEROY PL UNIT 3C
MARCELLE, JOSEPH J TRUST	0281	110	10.02	C1010		08836	09793	2	32 AMBASSADOR DR
MARCHESE PROPERTIES, LLC	0149	64	16			08938	00445	2	154 CHESTNUT ST
MARCHITTO, MARIETTA	0284	110	10.02	C1049		04910	00312	2	103 AMBASSADOR DR
MARIA NANNA RB LLC,NJ LIM LIAB COM	0082	47	8			08960	01078	2	25 CANAL ST & 16 HUDSON S
MARIA T MICALE REVOCABLE TRUST	0249	102	31			09755	06442	2	44 IRVING PL
MARIANI FAMILY ASSOCIATES, L.P.	0081	46	29			08932	09906	2	29-31 DRUMMOND PL
MARIANI PROPERTIES LLC	0077	43	5			05780	00877	4A	50 MAPLE AVENUE
MARION COURTS CONDOMINIUM ASSOC	0126	53	17.01					15F	44-46 MARION ST
MARKAKIS, KANAKIS & SANTERO,ALLISON	0014	8	16	C0004		08633	01037	2	30D W FRONT ST
MARLOW, JUDITH	0298	113	52			04849	00179	2	139 SOUTH ST
MARRAZZO, JEFFREY & MARIE	0261	106	30			08571	01165	2	87 HUDSON AVE
MARROQUIN, CHRISTIAN	0209	84.01	81.03			09191	07702	2	233 DR JAMES PARKER BLVD
MARSHALL, BENNY & LILIAN G, ETAL	0089	49	45			09338	07953	2	1 ELM PL
MARSHALL, BURNADETTE	0212	85	8			08043	04510	2	22 CLIFFORD PL
MARSHALL, IRENE	0162	71	25.01			05172	00800	2	34 LEIGHTON AVE
MARSHALL, RICHARD E & MAUREEN	0131	54	9.26			09349	06407	2	22 WINDWARD WAY
MARSHALL, ROBERT D.	0153	67	3.01			00000	00000	2	111 HERBERT ST
MARTELLI DEVELOPMENT GROUP, LLC	0163	71	38.13			09661	07614	2	162 CATHERINE ST
MARTI, MARCOS I & LAUREN M	0291	111	37.01			09506	01242	2	300 SPRING ST
MARTIN, ELLEN	0128	54	1			09016	02064	2	141 PROSPECT AVE
MARTIN, HARRY LEROY III	0018	9.01	24	C0006		08921	03163	2	11 WHARF AVE UNIT 6
MARTIN, TRAVERS W	0038	19	1			09350	09036	2	31 THROCKMORTON AVE
MARTINELLY, AMANDA & BETSY	0254	103	29			09280	04156	2	59 LEROY PL
MARTINEZ, ALVARO AGUILAR & JUAREZ,G	0153	66	24			09653	02382	2	96 HERBERT ST
MARTINEZ, FRANCISCO	0224	91	6.01			09101	00749	2	288 BRIDGE AVE
MARTINEZ, VICTOR VEGA & TERESA	0071	39	11.01			05985	00150	2	20 LOCUST AVE
MARTYNOWSKI, SARAH K	0095	52	35.02	C3522		09727	01716	2	200 MANOR EAST
MARULLO, JEROME	0209	84.01	81.01			09473	09313	2	172 LEIGHTON AVE
MARX, CHRISTOPHER B & ELIZABETH G	0130	54	9.21			09513	07867	2	32 WINDWARD WAY
MASCITELLI, TRAVIS & PERLSTEIN, SHI	0258	105	44.01			09269	06457	2	180-182 HUDSON AVE
MASCITELLI,TRAVIS&PERLSTEIN,SHIRA	0292	112	13			09354	08037	2	31 BROWN PL
MASS, RAYMOND C & MARGARET F	0026	13.01	10					2	19 BUENA PL
MASSEY, MEGAN E &BEK-GRAN,PATRICK D	0217	89	1			09521	01712	2	53 SUNSET AVE
MASSIE, ALISHA N.	0184	75.07	1	C0006		08931	02533	2	6 CEDAR CROSSING
MASTRIANO, KAREN	0146	62	1			09421	02254	2	75 OAKLAND ST
MASTROPIERRO,JOHN&THERESA&TSENG DER	0044	22.01	22			09322	05415	2	6 OLDFIELD PL
MATHUR, RUSHMI	0217	89	2			09318	03608	2	49 W SUNSET AVE
MATRIX LLC	0149	64	10			08780	03444	4A	117-117A OAKLAND ST
MATRIX LLC	0149	64	11			08780	03444	2	92 BRIDGE AVE

TAXING DISTRICT NO. 39 BORO OF RED BANK

COUNTY NO. 13 MONMOUTH

NAME OF OWNER ADDITIONAL OWNERS	PAGE NO.	BLOCK NO.	LOT NO.	LOT QUALIF.	ACCOUNT NO.	DEED BOOK PAGE	CLASS	PROPERTY LOCATION
MATRIX LLC	0149	64	11.01			08780 03444	2	90 BRIDGE AVE
MATRIX LLC	0168	73	23			08803 09048	2	106 RIVER ST
MATRIX LLC	0192	78	24			08842 05851	2	46 BANK ST
MATRIX LLC	0193	79	11			08380 09269	2	39 BANK ST
MATRIX LLC	0199	82	1.01			08836 08021	2	219 RIVER ST
MATRIX LLC	0205	84	57			09344 02008	2	206 NEWMAN SPRINGS RD
MATRIX LLC	0227	91	32.01			05929 00848	2	291 SHREWSBURY AVE
MATRIX LLC C/O MACGREGOR, ROBERT	0232	96	6.03			08747 05963	2	19 WILLOW ST
MATRIX LLC.	0238	97.01	50.02			08769 03902	2	261 S PEARL ST
MATRIX, L.L.C.	0192	78	22			08778 03573	2	40 BANK ST
MATRIX, LLC	0065	33	14			08720 04673	2	144-146 MONMOUTH ST
MATRIX, LLC	0065	33	14.01			09718 01130	4A	140 MONMOUTH ST
MATRIX, LLC	0065	33	15			08672 00213	4C	148-150 MONMOUTH ST
MATRIX, LLC	0148	64	4			08693 08464	4A	101-103 SHREWSBURY AVE
MATRIX, LLC	0164	71	55			08765 02309	2	216 RIVER ST
MATRIX, LLC	0168	73	21			08698 05849	2	100 RIVER ST
MATRIX, LLC	0170	75	110			08754 09326	2	214 S PEARL ST
MATRIX, LLC	0170	75	115			08775 07154	2	209 S PEARL ST
MATRIX, LLC	0171	75	121.02			08940 03991	2	229 PEARL ST.
MATRIX, LLC	0171	75.01	79			08718 06132	2	23 CEDAR ST
MATRIX, LLC	0171	75.01	80			08685 08994	2	19 CEDAR ST
MATRIX, LLC	0183	75.04	39			09675 02604	2	18 CATHERINE ST
MATRIX, LLC	0190	77	22.02			08807 06587	2	248 S BRIDGE AVE
MATRIX, LLC	0190	77	22.04			08109 09781	2	252 BRIDGE AVE
MATRIX, LLC	0190	77	25.04			09673 02874	2	150 DRS JAMES PARKER BLVD
MATRIX, LLC	0198	81	13.04			08284 01604	2	128 LEIGHTON AVE
MATRIX, LLC	0209	84.01	80			09564 03074	2	237 DRS JAMES PARKER BLVD
MATRIX, LLC	0219	89	23			08802 04622	2	22 W WESTSIDE AVE
MATRIX, LLC % ROBERT MACGREGOR	0168	73	24			04966 00608	2	108 RIVER ST
MATRIX, LLCORP	0004	4	17.02			08796 07589	4A	214 W FRONT ST
MATTERA, JAMES	0048	25	20			09124 09510	2	47 WASHINGTON ST
MATTHEWS, GEORGE & MARY	0310	117	14				2	PINCKNEY RD
MAY, KRISTINA MARIA	0252	103	13		C1311	09685 09093	2	17-19 LEROY PL UNIT 2C
MAYE LOWMAN JOHNSON LIVING TRUST	0221	89.01	124			09638 07537	2	58 WESTSIDE AVE
MAZZA PROPERTIES, LLC	0154	67	9.01			09411 09144	2	91-93 HERBERT ST
MAZZA PROPERTIES, LLC	0180	75.03	43			09561 03225	2	187 BRIDGE AVE
MAZZA, LISA	0101	52.01	1		C0204	09150 00489	2	125 TOWER HILL DR
MAZZINI, PHILIP & YANNAH	0111	52.02	1		C0305	09046 05060	2	34 MANOR DR
MAZZINI, YANNAH & PHILIP	0101	52.01	1		C0208	08975 04658	2	129 TOWER HILL DR
MAZZUCCA, MATTHEW RODNEY	0271	110	5.01		C0546	09375 06609	2	293 SPRING ST UNIT 12D
MAZZUCCA, MATTHEW RODNEY	0274	110	5.01		P0596	09375 06609	2	293 SPRING ST GAR UNT30
MC ALARY, PATRICK J JR & MARIA	0179	75.02	153			05665 00451	2	29 CHESTNUT ST
MC COURT, BRIAN E & DONNA M	0029	14	21			08100 06646	2	55 HARRISON AVE
MC DONALD, GEORGE & EULA	0214	86	8.02				2	260 LEIGHTON AVE
MC DONNELL, THERESA	0120	52.02	1		C1601	04814 00052	2	163 MANOR DR
MC ELWAIN, PATRICIA J	0146	61	12			08502 09913	2	26 CHESTNUT ST
MC GUIRE, JOHN R & KATHLEEN	0128	53	34			04591 00024	2	25 JOHN ST
MC MANN, THOMAS P & DENISE R	0123	52.05	11			05177 00979	2	46 HILLTOP TERRACE
MC MANUS, MIRIAM ANN	0120	52.02	1		C1504	05041 00143	2	156 MANOR DR
MC QUEEN, EDWIN R	0154	67	5.02			05170 00666	2	36 EARL ST
MC SORLEY, WILLIAM E & HOLLY W	0089	50	3				2	94 WALLACE ST
MCARDLE, BARBARA S&BLUNDELL, GRAHAM	0088	49	31			09578 04417	2	45 ELM PL
MARTHUR, ELLEN P	0249	103	5			09276 08591	15F	53 LEROY PL
MCBRIDE, W. SCOTT & MICHELE	0263	107	7			08110 01369	2	39 SOUTH ST
MCCABE, LIAM P	0116	52.02	1		C0914	09541 04958	2	105 MANOR DR
MCCAIN, JAMES & NGAI-MCCAIN, LARA K	0232	96	6.01			09608 09372	2	15 WILLOW ST
MCCALL, ANTHONY & PIERSON, KARI M	0162	71	32			08913 08632	2	66 LEIGHTON AVE
MCCALL, JOHN R & DOROTHY J	0200	82	7				2	197 RIVER ST
MCCALLION, JOHN & MICHELLE	0022	12	15.01			09460 01927	2	9 VISTA PL
MCCARTHY, BRENDAN & MAURA E	0129	54	9.11			09250 00656	2	50 WINDWARD WAY
MCCARTHY, CHARLES III & JENNIFER	0295	113	3.01			09387 06340	2	135 SOUTH ST
MCCARTHY, RACHEL & MAXWELL	0194	79	15			09701 03741	2	27 BANK ST
MCCARTY, MICHAEL T.&HARRISON, KIMBER	0167	73	8			09727 09817	2	95 CATHERINE ST
MCCOY, CATHERINE	0272	110	5.01		C0559	09666 05882	2	293 SPRING ST UNIT 15B
MCCOY, CATHERINE	0275	110	5.01		P5107	09666 05882	2	293 SPRING ST GAR UNT41
MCCRACKEN, JOHN & DEBRA GRAF-	0255	104	20			08434 05211	2	40 LEROY PL
MCCROSSIN, SHEILA	0130	54	9.19			09177 07005	2	36 WINDWARD WAY
MCCUE, MEGHAN & TYNER, JOAN	0213	86	4			09332 07437	2	71 W. WESTSIDE AVE

## TAXING DISTRICT NO. 39 BORO OF RED BANK

## COUNTY NO. 13 MONMOUTH

NAME OF OWNER ADDITIONAL OWNERS	PAGE NO.	BLOCK NO.	LOT NO.	LOT QUALIF.	ACCOUNT NO.	DEED BOOK PAGE	CLASS	PROPERTY LOCATION
MCCUE, PETER J & LAURA	0266	108	10.02			09589 01187	2	40 TOWER HILL AVE
MCDERMOTT, JOHN J & PAMELA	0267	109	16			09026 07411	2	165 HARDING RD
MCDERMOTT, SHANNON	0214	86	10			09229 03345	2	64 NEWMAN SPRINGS RD
MCDONALD, VERA	0271	110	5.01	C0545		08959 05416	2	293 SPRING ST UNIT 12A
MCDONALD, VERA A.	0274	110	5.01	P0599		08619 06000	2	293 SPRING ST GAR UNT33
MCDONNELL, MARY LOU	0283	110	10.02	C1037		05924 00201	2	108 AMBASSADOR DR
MCDONNELL, MARYBETH	0039	19	7			08636 01207	2	21 BASSETT PL
MCDONNELL, RICHARD & ANA MARIA, ETALS	0160	70	10.01			08909 09584	2	97 LEONARD ST
MCEVOY, LORRAINE	0129	54	8.01			09012 00162	2	22 JOHN ST
MC FARLAND, JOAN A	0029	14	22.02			09176 00131	2	15 MORI PL
MCGAREL, ALEXANDER D & WELSH, KELLY	0256	105	12.03			09680 00092	2	126 HUDSON AVE
MCGEE, EVIE & ISAACS, JAMES	0262	106	39			09480 08642	2	20 SOUTH ST
MCGRATH, MICHAEL S	0057	29	24	C0405		09329 02902	2	23 WALLACE ST UNIT 405
MCGRAW, GERARD	0018	9.01	24	C0005		09660 07170	2	11 WHARF AVE UNIT 5
MCGREGOR, ROBERT	0216	88	4			09338 06911	2	360 SHREWSBURY AVE
MCGUINNESS, DAVID & ROVITO, JOANNA	0028	14	1.02			08470 01588	2	292 E FRONT ST
MCGUIRE, JOHN O & MARGARET H	0028	13.02	35			09043 00197	2	20 HADDON PARK
MCHEFFEY, DINA	0092	52	8			09713 00188	2	30 MC LAREN ST
MCHEFFEY, MICHAEL F JR	0036	17	6.01			09713 07657	2	225 MECHANIC ST
MCINERNEY, SHAWN & SYLVIA DIXON	0165	72	9.01			09370 06648	2	98 LEIGHTON AVE
MCINTYRE, BRENDA	0181	75.03	54.01	C0008		09463 07516	2	16 RIVER ST
MCKEE, KAREN	0100	52.01	1	C0101		09079 09617	2	1 TOWER HILL DR
MCKENNA, E.J. JR & DEPONT, MICHAEL	0256	105	10			08316 09799	4A	229 BROAD ST
MCKENNA, EDWARD J. JR	0023	12.01	28.01			08894 03400	2	36 BUENA PL
MCKENNA, MEAGHAN A	0211	84.02	47			09059 04748	2	1-3 MUNSON ST
MCKENNA, PATRICIA & RICHARD D	0266	108	13			05277 00677	2	26 TOWER HILL AVE
MCKENNA, THOMAS M & ALEKSANDRA I	0299	114	22			09709 04027	2	66 MADISON AVE
MCKEON, ROBERT JR	0042	22	3			09526 00021	2	136 MECHANIC ST
MCL INVESTMENTS, LLC	0147	62	8			09649 08553	2	47-49 OAKLAND ST
MCLEOD, ALLAN J & JOANNE E	0134	54	42			05978 00540	2	149 PROSPECT AVE
MCLEOD, ALLAN J & STEPHEN F	0302	115	15	C1502		08863 03751	2	132 SOUTH ST UNIT 132A
MCLOUGHLIN, BRENDAN & JANE	0092	52	9			08585 07811	2	32 MC LAREN ST
MCMAHON, DEIRDRE	0301	114	41			08993 08075	2	106 PINCKNEY RD
MCMAHON, JOHN J & MARI K	0290	111	30.02			05497 00741	2	288 SPRING ST
MCMAHON, KATHLEEN A.	0297	113	42			08618 08812	2	25 1/2 ST NICHOLAS PL
MCMANAMON, MICHAEL	0269	110	5.01	C0516		08573 06564	2	283 SPRING ST UNIT 4A
MCNEESE, COURTNEY	0310	117	13			09685 02744	2	97 PINCKNEY RD
MCNEILLY, LINDA SUE & DINKEL, RONALD	0213	86	1.04			09503 05636	2	11 CLIFFORD PL
MCPEAK, BRIAN D & VICTORIA D	0028	13.02	42			09671 06656	2	44 HADDON PARK
MCPHEE, BRADLEY D & TAGLIOLINI, PAT	0132	54	13.02			09520 03704	2	44 JOHN ST
MCPHERSON, MILES & GRASSO, CHELSEA	0094	52	35.02	C3507		09221 05042	2	185 MANOR EAST
MCQUADE, JOSEPH A & GARDNER-MCQUADE, RA	0012	8	8	C0005		09620 06463	2	68C W FRONT ST
MCQUILLAN, DARA	0297	113	40.01			09086 08013	2	31 ST NICHOLAS PL
MCSORLEY, BRAD J & MONIQUE B	0164	71	50			09511 03935	2	190 RIVER ST
MDG INVESTMENTS, LLC	0175	75.02	144.01	C0212		09740 09571	4A	130 MAPLE AVE
MDG INVESTMENTS, LLC	0176	75.02	144.01	C0501		09269 04490	4A	130 MAPLE AVE
MDG INVESTMENTS, LLC	0176	75.02	144.01	C0502		09269 04490	4A	130 MAPLE AVE
MECD REALTY, LLC	0073	39	25			09385 07295	2	62-64 SHREWSBURY AVE
MECHANIC ST PARTNRS %RAMSHORN MGT.	0051	27	20.02			09094 07691	4A	65 MECHANIC ST
MECHANIC STREET APARTMENTS, LLC	0049	26	3.01			09196 03305	4C	74-76 MECHANIC ST
MEDINA-CUEVAS, JUAN & BARRIOS, HIME	0218	89	17			09273 01205	2	340 SHREWSBURY AVE
MEDINA-CUEVAS, MARCOS & JIMENEZ, GABINO	0223	90	31			09203 02018	2	40 W SUNSET AVE
MEENAN, PATRICIA S	0036	16	14			05014 00306	2	41 PROSPECT AVE
MEIER, SCOTT A & VATAVUK, ANITA G	0203	84	7			09603 02847	2	65 CHAPIN AVE
MELCHOR, ROGELIO & VILLAFANE, YVONNE	0232	96	6.02			08374 02174	2	17 WILLOW ST
MELELEO, SALVATORE & ANTONIA	0044	22.01	21			09571 00305	2	59-65 SPRING ST
MELELEO, SALVATORE & ANTONIA	0049	26	2		00000	09555 08576	2	66-68 MECHANIC ST
MELUSO, ARSENIO	0157	68	4			08212 09582	2	138 BRIDGE AVE
MEMMOLO, DEBORAH & JOSEPH	0308	116	21			09613 04300	2	18 GRANT PL
MENDEZ, ENRIQUE & OBDULIA	0124	53	4			05224 00001	2	75 PROSPECT AVE
MENDEZ, MARC & MARISA	0264	107	18			09687 01009	2	95 BRANCH AVE
MENDIZABAL, GREG	0270	110	5.01	C0539		08618 08646	2	293 SPRING ST UNIT 10C
MENDOZA, JUAN	0230	94	5			08517 05707	2	47 E WESTSIDE AVE
MENNA, PASQUALE	0022	12	5			05738 00297	2	203 E FRONT ST
MENUT, CHARLES H & LINDA P	0130	54	9.13			05700 00797	2	48 WINDWARD WAY
MERENDA, THOMAS RALPH	0090	51	2			05656 00921	2	114 WALLACE ST
MERIDIAN HEALTH REALTY CORP	0046	24	5			09145 02008	4A	10-16 SPRING ST
MERIDIAN HEALTH REALTY CORPORATION	0019	11	3			09126 05372	4A	91 E FRONT ST



## TAXING DISTRICT NO. 39 BORO OF RED BANK

## COUNTY NO. 13 MONMOUTH

NAME OF OWNER ADDITIONAL OWNERS	PAGE NO.	BLOCK NO.	LOT NO.	LOT QUALIF.	ACCOUNT NO.	DEED BOOK PAGE	CLASS	PROPERTY LOCATION
MERIDIAN HEALTH REALTY CORPORATION	0019	11	4			09126 05372	1 95	E FRONT ST
MERIDIAN HEALTH REALTY CORPORATION	0050	27	8.01			08732 08711	1 60	E FRONT ST
MERIDIAN HOSPITALS CORP	0052	27	22.01			08591 03139	4A 51-3	MECHANIC ST
MERRILL, DAWN V, TRUSTEE	0259	106	6			09283 05617	2 106	BERGEN PL
MERTON, JEFFEREY G & TRACEY M	0300	114	25			09460 04372	2 78	MADISON AVE
METROPOLITAN RB CONDO ASSOC.	0054	29	24			08600 00788	15F 23	WALLACE ST
METROVATION ANDERSON II LLC	0068	38	1.01	B01			4A 35-37	SHREWSBURY AVE
METROVATION ANDERSON II LLC	0068	38	1.01	B02			4A 35-37	SHREWSBURY AVE
METROVATION ANDERSON, LLC	0068	38	1.01			09143 03805	4A 212-220	MONMOUTH ST
MEYER, WILLIAME T/A BC REALTY/MCKAY	0062	31	20			05711 00968	4A 12-14	MONMOUTH ST
MICHELE MADSEN REVOCABLE LIVING TST	0090	50	8.01			09735 09764	2 101	LINDEN PL
MICHELLE L CASHMAN LIVING TRUST	0131	54	9.31			09760 00139	2 12	WINDWARD WAY
MIDLANTIC NATIONAL BANK	0254	104	12.01				4A 150	BROAD ST
MIDLANTIC NATIONAL BANK	0255	104	16				2 24	LEROY PL
MIDURA REAL ESTATE INC.% D MIDURA	0171	75.01	81			08784 00797	2 15	CEDAR ST
MIDURA, WILLIAM & DARREN	0079	45	12			08784 00792	2 70	PETERS PL
MIGLIACCIO, FREDERICK & BETTY	0109	52.02	1	C0103		08314 08942	2 3	MANOR DR
MILAN, MARK	0289	111	23			08192 04914	2 134	BRANCH AVE
MILAZZO, RANDALL R	0284	110	10.02	C1058		09666 04784	2 172	AMBASSADOR DR
MILELLI RIVERSIDE RB, LLC	0006	6	7			09610 08008	2 49	RIVERSIDE AVE
MILELLI RIVERSIDE RB, LLC	0006	6	8.02			09610 07998	2 45	RIVERSIDE AVE
MILELLI RIVERSIDE RB, LLC	0006	6	8.03			09610 07972	4A 41	RIVERSIDE AVE
MILELLI RIVERSIDE RB, LLC	0006	6	9			09610 07980	2 37	RIVERSIDE AVE
MILGRIM, PAMELA	0024	13	20.03			08884 00322	2 22	FISHER PL
MILLER, DOUGLAS & JANE KLEIMAN	0083	48	16			08118 06561	2 68	WALLACE ST
MILLER, LISA	0299	114	11			09662 09330	2 22	MADISON AVE
MILLER, MICHAEL & CONINE, JENNIFER	0081	46	27			05916 00581	2 37	DRUMMOND PL
MILLER, ROBERT F, JR & PAMELA	0136	55	2			09238 08817	2 19	BEEKMAN PL.
MILLIE-T, LLC	0174	75.02	128			09062 05871	4A 228	MAPLE AVE
MILLINGTON, WILLIAM & CAROLYN	0248	102	18			09096 02256	2 17	WAWERLY PL
MILLS, DEREK & KATHLEEN	0127	53	29			09079 09623	2 45	JOHN ST
MINDNICH, MARGO V	0098	52	35.02	P0099		09523 04350	2 214	MANOR EAST
MINEAR, ROSEMARY	0106	52.01	1	C0714		05142 00792	2 67	TOWER HILL DR
MINNICK, THOMAS & NICOLE G	0109	52.02	1	C0105		09582 03172	2 5	MANOR DR
MIRANDI, ANGELA	0311	120	45			05898 00714	2 8	W LAKE RD
MISHOE, NICHOLAS A & GOTTDENKER, SH	0203	84	15			09005 09318	2 39	CHAPIN AVE
MISKIEWICZ, ROBERT & LUANNE	0238	97.01	48			08474 01550	2 39	DRS JAMES PARKER BLVD
MITCHELL, DENISE LYNN	0119	52.02	1	C1307		09655 02902	2 141	MANOR DR
MITCHELL, JAMES F & KRISTEN E	0265	108	7			09652 06356	2 188	SPRING ST
MITCHELL, KENNETH & SALZMAN, PATRICI	0295	113	14			08311 02362	2 33	E BERGEN PL
MITCHELL, WILLIAM L & BARBARA J.	0104	52.01	1	C0511		05832 00859	2 99	TOWER HILL DR
MITTER, DONNA L	0216	88	7			09640 02243	2 374	SHREWSBURY AVE
MITTERANDO, RICHARD	0010	7	2	C0213		09610 05838	2 130	BODMAN PL #19
MNGA BAGELS LLC	0240	98	14			09313 02940	4A 368	BROAD ST
MOALLEM, ROBIN&VELARDI, JOHNATHAN, ETA	0029	14	16			09538 06218	2 39	HARRISON AVE
MOCELLO, LLC	0097	52	35.02	C3541		09183 06937	2 219	MANOR EAST
MOCELLO, LLC	0098	52	35.02	P0098		09183 06937	2 219	MANOR EAST
MOLICA, JOSEPH A JR	0282	110	10.02	C1024		09289 01982	2 47	AMBASSADOR DR
MOLLOY, JULIA & KYLE	0219	89	20.02			09698 03242	2 10	W WESTSIDE AVE
MOLLY PITCHER VILLAGE L.L.C.	0296	113	22			05798 00266	4C 183-213	BRANCH AVE
MOLONEY, WILLIAM	0021	11.01	1.01			08053 05532	2 151	RIVER RD
MONAGHAN, STEVEN & JAMIE	0130	54	9.22			09360 07966	2 30	WINDWARD WAY
MONDESIR, JEAN W & BIRGIT C	0093	52	23.03			05353 00193	2 57	WILLIAM ST
MONMOUTH BOAT CLUB	0014	9	2				15F UNION ST	
MONMOUTH COUNTY ARTS COUNCIL, INC	0177	75.02	144.01	C0702		09615 09713	15F 130	MAPLE AVE
MONMOUTH DAY CARE CENTER, INC	0238	97.01	47				15D 5-19	DRS JAMES PARKER BLV
MONMOUTH RED HOLDINGS LLC	0063	31	34			09203 06360	4A 70-72	MONMOUTH ST
MONMOUTH RED HOLDINGS LLC	0078	44	1			09203 06418	4A 83	MONMOUTH ST
MONMOUTH RED HOLDINGS LLC	0078	44	3			09203 06376	4A 73-75	MONMOUTH ST
MONMOUTH STREET CONDOMINIUM	0062	31	24				15F 36	MONMOUTH ST
MONMOUTH STREET REALTY, L.L.C.	0062	31	22			08736 09675	4A 24-28	MONMOUTH ST
MONTALBANO, ANTHONY L	0288	111	7			09742 01084	2 43	TOWER HILL AVE
MONTALDI, ANN MARIE	0101	52.01	1	C0110		09682 02588	2 10	TOWER HILL DR
MONTANO-HERNANDEZ, EDUVINA E, ETAL	0229	93	15			09630 05153	2 365	SHREWSBURY AVE
MONTANO, MORGAN	0252	103	13	C1318		09064 03725	2 17-19	LEROY PL UNIT 3B
MONTEKIO, MATTHEW & KRISTINE	0244	101	8			09137 08519	2 35	ARTHUR PL
MONTEMORANO, MATTHEW	0305	115	15	C1540		09035 05100	2 142	SOUTH ST UNIT 142C
MONTEMORANO, MATTHEW	0305	115	15	P1542		08085 08634	2 132	SOUTH ST GAR UNT 2

## TAXING DISTRICT NO. 39 BORO OF RED BANK

## COUNTY NO. 13 MONMOUTH

NAME OF OWNER ADDITIONAL OWNERS	PAGE NO.	BLOCK NO.	LOT NO.	LOT QUALIF.	ACCOUNT NO.	DEED BOOK	DEED PAGE	CLASS	PROPERTY LOCATION
MONTIGROS, EDWARD J. & JEAN	0266	109	1					2	78 TOWER HILL AVE
MONTREUIL, LORI	0105	52.01	1	C0706		09547	04591	2	59 TOWER HILL DR
MONTUORI, CRAIG & JAMER, JENNIFER M	0138	56	21			09426	02241	2	102 HARDING RD
MOODY, DEREK T & ZERRENNER, CAITLIN	0298	114	4			09444	00497	2	161 SOUTH ST
MOONEY, SHAWN ANNE	0117	52.02	1	C1104		09729	09236	2	120 MANOR DR
MOORE FAMILY TRUST	0299	114	13			08546	07226	2	30 MADISON AVE
MOORE, MELISSA J.	0184	75.07	1	C0004		08926	06242	2	4 CEDAR CROSSING
MOORE, RYAN & OBRIEN, KATHRYN	0114	52.02	1	C0614		09550	00598	2	71 MANOR DR
MOORE, WILLIAM M & ELIZABETH M	0306	115	17.02			04721	00961	15F	70 PINCKNEY RD
MOORHEAD, LYNDSEY H	0302	115	15	C1508		09442	02029	2	132 SOUTH ST UNIT 4-B
MORALES-FRANCO, LAURO	0166	73	2			09161	05791	2	121 CATHERINE ST
MORALES, GIL	0096	52	35.02	C3529		09451	02435	2	207 MANOR EAST
MORALES, GIL	0098	52	35.02	P0102		09451	02435	2	MANOR EAST
MORALES, JACOB	0187	76	2.02			09691	01563	1	232 S PEARL ST
MORALES, JACOB	0233	96	14.03			09272	03576	2	289 S BRIDGE AVE
MORALES, JOSE	0190	78	3			08333	02942	2	117 RIVER ST
MORAN, CHRISTOPHER & JEANNINE	0135	54.01	9			09595	04286	2	39 WINDWARD WAY
MORAN, RICHARD E & ROBIN L	0278	110	7.02	C0739		05779	00856	2	321-5 SPRING ST
MORCO CONSTRUCTION, LLC	0209	84.01	82			09323	02232	2	180 LEIGHTON AVE
MORCO, LLC	0061	31	15			08447	04085	4A	58-64 BROAD ST
MOREL-MARTINEZ, JUAN	0198	81	13.02			09218	06625	2	132 LEIGHTON AVE
MORENO, JOSE VERA, ETAL	0220	89.01	123			09099	00103	2	65 W SUNSET AVE
MORGAN, MICHAEL JR	0189	77	15.01			09257	01428	2	51 RIVER ST
MORGAN, THOMAS	0072	39	17.02			09317	04860	2	17 DEFORREST AVE
MORGANTHALER, FREDERICK & PATRICIA	0178	75.02	147			05501	00503	4A	114 MAPLE AVE
MORGENTHALER, FREDERICK W & PATRICIA	0008	7	1	C0118		08041	09920	2	138 BODMAN PL UNIT 2
MORIARTY, LAURA	0107	52.01	1	C0907		09367	09228	2	32 TOWER HILL DR
MORRIS, GARY P	0164	71	49			05549	00663	2	186 RIVER ST
MORRIS, NICHOLAS A	0106	52.01	1	C0805		09401	04855	2	44 TOWER HILL DR
MORSE, JOSEPH	0278	110	7.02	C0738		04904	00438	2	321-4 SPRING ST
MORSE, MICHAEL J	0258	105	42			09665	00606	2	156 HUDSON AVE
MORTON, DAVID A & BILGUTAY, AYLIN, N.	0134	54	37.05			09363	05261	2	185 PROSPECT AVE
MOSCA, ROBERT F & JOHN M	0295	113	7			08858	05799	2	61-63 BERGEN PL
MOSCATELLO, MICHAEL & KAYLEIGH	0288	111	13			09630	05955	2	110 BRANCH AVE
MOSHER, WILLIAM J & MARY C	0057	29	29					4A	49-53 BROAD ST
MOSOLGO, BRIANT J.	0006	5	9.01	P0001		08395	00960	2	MORFORD PL
MOSOLGO, BRIANT J.	0006	5	9.01	P0002		08395	00960	2	MORFORD PL
MOSS, GEORGE H III & JANET A	0249	102	29			08809	02609	2	34 IRVING PL
MOSS, KEVIN & PATRICIA	0261	106	24					2	115 HUDSON AVE
MOUSSEAU, JOHN, TRUSTEE	0035	16	12.02	C1213		09105	02915	2	53-55 PROSPECT AVE
MP GLASS, LLC	0002	2	12.01			09399	05824	4A	32 N BRIDGE AVE
MPI HOLDINGS INC	0010	7	5.04			05507	00320	4A	RIVERSIDE AVE
MPI HOLDINGS, INC	0010	7	5.03			05351	00672	4A	80-110 RIVERSIDE AVE
MPJ REALTY, LLC	0095	52	35.02	C3520		09274	05799	2	198 MANOR EAST
MRFC A JERSEY NONPROFIT CORP	0158	68	12.01			05914	00509	2	155 SHREWSBURY AVE
MRFC, A JERSEY NONPROFIT CORP.	0158	68	12					2	153 SHREWSBURY AVE
MRFC, A JERSEY NONPROFIT CORP.	0158	68	12			05914	00509	15F	153 SHREWSBURY AVE
MRZYGLOCKI, DEBRA & MAREK E	0181	75.03	54.01	C0010	X	09421	01901	2	20 RIVER ST
MUKA, JAMES & MAGDA	0277	110	7.02	C0717		09619	07110	2	301-14 SPRING ST
MUKA, JAMES & MAGDA, TRUSTEES	0249	103	3			09758	08686	2	163 MAPLE AVE
MULLER, MICHAEL P	0147	62	7	C0002		09720	00689	2	53 OAKLAND ST
MULLER, SUZANNE TUMEN	0085	48	29			08309	01028	2	55 LINDEN PL
MULLIGAN, J & MAUREEN	0284	110	10.02	C1051		05924	00508	2	119 AMBASSADOR DR
MULLIGAN, PHILIP	0108	52.01	1	C1006		05133	00917	2	17 TOWER HILL DR
MULVANEY, JOHN & MARIA	0122	52.03	5			05192	00327	2	163 SPRING ST
MULVIHILL, JOHN P	0034	16	6			05378	00090	4A	10 WORTHLEY ST
MULVIHILL, JOHN P & PAULA A	0001	1	2			09213	06504	2	83 RECTOR PL
MUMFORD, RICHARD A & MARIE L	0262	106	47					2	62 SOUTH ST
MUMFORD, ROBERT A & REBECCA L	0296	113	29			08117	03813	2	16 ST NICHOLAS PL
MUNDO, JUSTINE B	0276	110	7.02	C0705		09271	02406	2	301-2 SPRING ST
MUNOZ, PATRICIO & TERESA	0101	52.01	1	C0205		05681	00990	2	126 TOWER HILL DR
MURATOVIC, DORA	0170	75	119			09713	07337	2	221-223 PEARL ST
MURGOLO, NICHOLAS	0291	111	38.01			09756	02528	2	302 SPRING ST
MURPHY, ARTHUR V	0158	69	4			05181	00642	2	162 BRIDGE AVE
MURPHY, BARBARA	0291	111	39.02			09385	07564	2	310 SPRING ST
MURPHY, KELLEN & CATHERINE	0021	11	18			09602	06365	2	12 HUBBARD PARK
MURPHY, KEVIN HENRY & SUZANNE P	0023	12.01	25			09366	04876	2	16 BUENA PL
MURPHY, MARY	0115	52.02	1	C0810		09160	06416	2	89 MANOR DR

## TAXING DISTRICT NO. 39 BORO OF RED BANK

## COUNTY NO. 13 MONMOUTH

NAME OF OWNER ADDITIONAL OWNERS	PAGE NO.	BLOCK NO.	LOT NO.	LOT QUALIF.	ACCOUNT NO.	DEED BOOK	DEED PAGE	CLASS	PROPERTY LOCATION
MURPHY, PATRICK J	0010	7	2	C0216		09508	09475	2	130 BODMAN PL #6
MURPHY, SEAN & NANCY	0040	21	5			09441	07815	2	44 THROCKMORTON AVE
MURPHY, TIMOTHY & SUSAN	0109	52.02	1	C0107		08947	05051	2	7 MANOR DR
MURPHY, TIMOTHY & SUSAN	0158	69	5			08947	05022	2	166 BRIDGE AVE
MURPHY, TIMOTHY JAMES	0217	89	5			09568	01849	2	43 SUNSET AVE
MURPHY, WILLIAM & ADELE	0072	39	17.03			04812	00040	2	19 DEFOREST AVE
MURPHY, STEPHEN M & FARLEY, E.M	0036	17	10			05823	00807	2	230 E FRONT ST
MURRAY, ANNE R	0248	102	14			08334	03263	2	27 WAVERLY PL
MURRAY, BILLIE & CRABLE, RICHARD	0003	2	25			09694	00905	2	20 RECTOR PL
MURRAY, KELLY	0269	110	5.01	C0517		08729	04703	2	283 SPRING ST UNIT 4C
MURRAY, PATRICE	0283	110	10.02	C1033		05136	00785	2	92 AMBASSADOR DR
MURTAGH, MATTHEW & DEHAUT, KALENE	0038	17	25			09459	01151	2	13 PROSPECT AVE
MURTHA, DAMON & URBONT, NICOLE	0065	33	18			09270	08592	2	39 WEST ST
MUSTILLO, MADDALENA	0042	22	16			09558	08259	2	47 SPRING ST
MW RED BANK & MV BROADWAY WSL	0068	37	6.02			08939	05046	15F	1 BRIDGE AVE
MW RED BANK & MV BROADWAY WSL	0068	37	6.02	C0001		09188	01147	4A	1 BRIDGE AVE
MW RED BANK & MV BROADWAY WSL	0068	37	6.02	C0002		09188	01147	4A	1 BRIDGE AVE
MW RED BANK & MV BROADWAY WSL	0068	37	6.02	C0003		09188	01147	4C	1 BRIDGE AVE
MYERS, JUDITH A.	0291	111	39.05			08699	09543	2	314 SPRING ST
MYERS, DONALD ALAN & GARDNER, EDITH EIL	0161	71	6.01			09472	02215	2	95 LOCUST AVE
M1926 INVESTMENTS, LLC	0120	52.02	1	C1503		09686	00807	2	155 MANOR DR
N.Y. & L.B.R.R.	0075	41	2					5A	MAIN LINE
N.Y. & L.B.R.R.	0171	75	177					5A	MAIN LINE
NACCARI, NOREEN	0142	58	8			08230	05472	2	36 HUDSON AVE
NAFTA EFFECTS, LLC	0176	75.02	144.01	C0505		09608	03100	4A	130 MAPLE AVE
NALBANDIAN, JACKLYN	0054	29	13			09486	09618	2	14-16 MOUNT ST
NALBANDIAN, JACKLYN	0290	111	27.04			09396	00066	2	278 SPRING ST
NALEPA, DENNIS J & LAURA A	0297	113	37			05062	00239	2	19 ST NICHOLAS PL
NANA PROPERTIES, LLC	0158	69	10			09381	04346	4A	191-193 SHREWSBURY AVE
NARR, INC C/O ANDREW DYSART	0268	110	5.01	C0509		05399	00214	2	283 SPRING ST UNIT 2C
NARR, INC C/O ANDREW DYSART	0269	110	5.01	C0526		05409	00696	2	283 SPRING ST UNIT 6B
NARR, INC C/O ANDREW DYSART	0270	110	5.01	C0536		05430	00777	2	293 SPRING ST UNIT 9A
NARR, INC C/O ANDREW DYSART	0270	110	5.01	C0537		05403	00407	2	293 SPRING ST UNIT 9B
NARR, INC C/O ANDREW DYSART	0271	110	5.01	C0552		05579	00308	2	293 SPRING ST UNIT 14C
NARR, INC C/O ANDREW DYSART	0272	110	5.01	C0561		05529	00910	2	293 SPRING ST UNIT 16B
NARR, INC C/O ANDREW DYSART	0274	110	5.01	P0589		05409	00696	2	283 SPRING ST GAR UNT23
NARVAEZ, JESUS R.	0225	91	14.01			08655	09892	2	14 E SUNSET AVE
NASH, ELLEN	0139	57	13			09633	09344	2	38 ELM PL
NASHED, DARLENE	0149	65	1.01			09617	09034	2	159 CHESTNUT ST
NATALE, DANIEL T & EILEEN M	0153	66	29			05504	00169	2	112 HERBERT ST
NATALE, GILBERTE P	0153	66	29.01					2	110 HERBERT ST
NATALI, ARNOLD L JR & LORI A, ETAL	0252	103	13	C1305		09293	05502	2	17-19 LEROY PL UNIT 1C
NATELLI, MICHAEL & MAURIELLO, LUCILLE	0091	52	3			05693	00224	2	8 MC LAREN ST
NAU, ALLEN	0299	114	21			09750	06554	2	62 MADISON AVE
NAVESINK HOOK & LADDER CO	0052	28	6					15C	9 MECHANIC ST
NAVESINK LODGE NO 9 F & A.M.	0174	75.02	141			08647	06167	15D	152 MAPLE AVE
NAVESINK POINTE HOMEOWNERS ASSOC	0135	54.01	18			05799	00122	15F	WINDWARD WAY
NAVESINK POINTE HOMEOWNERS ASSOC.	0130	54	9.12			05927	00567	15F	WINDWARD WAY
NAVESINK VIEWS, LLC	0073	39	21			09705	04733	2	90 SHREWSBURY AVE
NBT PROPERTIES, LLC	0265	107	23			08933	05377	2	22 BROWN PL
NEDRICK, INEZ G	0199	82	1.03			08589	02043	2	215 RIVER ST
NEFF, ROBERT C & SHIRLEY F	0135	54.01	8			09261	01919	2	47 WINDWARD WAY
NEGIN, DANIEL	0224	91	6.07			09247	09633	2	276 BRIDGE AVE
NEGIN, DANIEL C	0170	75	118			09326	06384	2	219 S PEARL ST
NEGRI, JOSEPH	0216	88	2			09701	09717	2	19 WESTSIDE AVE
NEGRI, JOSEPH	0220	89.01	120			09276	01089	2	77 W SUNSET AVE
NEGRI, JOSEPH	0232	96	8			09327	06510	2	58 E SUNSET AVE
NEILAN, KATHERINE & ITALIANO, NICHOLAS	0301	115	11			09602	03433	2	109 E BERGEN PL
NELLENBACH, PATRICK R	0096	52	35.02	C3538		09025	01986	2	216 MANOR EAST
NELSON & NELSON, LTD	0152	66	17			08459	09641	4A	130 SHREWSBURY AVE
NELSON & NELSON, LTD.	0152	66	15.01			08313	05156	4A	126-128 SHREWSBURY AVE
NELSON, SARAH RATHBUN	0090	50	6			09300	02275	2	107 LINDEN PL
NELSON, VICKY	0166	72	13.01			08610	06580	2	166 RIVER ST
NENES, CHRISTINE	0204	84	17.09			09276	08070	2	25 CHAPIN AVENUE
NESCI, ROCCO J & TARA C	0091	51	11			05138	00535	2	5 MC LAREN ST
NETO PROPERTIES 15, LLC	0230	94	13			09528	09498	2	40 DRUMMOND AVE
NETO, ELMIRO A & SILVEIRA, KATLEN S	0301	114	43			09197	05559	1	100 PINCKNEY RD REAR
NEUWIRTH, DAVID	0056	29	24	C0401		09719	03953	2	23 WALLACE ST UNIT 401

## TAXING DISTRICT NO. 39 BORO OF RED BANK

## COUNTY NO. 13 MONMOUTH

NAME OF OWNER ADDITIONAL OWNERS	PAGE NO.	BLOCK NO.	LOT NO.	LOT QUALIF.	ACCOUNT NO.	DEED BOOK	DEED PAGE	CLASS	PROPERTY LOCATION
NEW HOPE REVIVAL TEMPLE MINISTRIES	0163	71	42			09701	09487	15D	170-172 CATHERINE ST
NEW HOPE REVIVAL TEMPLE MINISTRIES	0163	71	44			09701	09487	15D	8 TILTON AVE
NEW JERSEY FIREPLACES, LLC	0147	62	7	C0001		09615	00369	2	51 OAKLAND ST
NEW JERSEY HOUSING & MORTGAGE FINAN	0184	75.07	1	C0003		09669	08641	15F	3 CEDAR CROSSING
NEW JERSEY HOUSING & MORTGAGE FINAN	0184	75.07	1	C0005		09718	05717	15F	5 CEDAR CROSSING
NEW JERSEY HOUSING&MORTGAGE FINANCE	0185	75.07	1	C0016		09371	01430	15F	24 CEDAR CROSSING
NEW YORK/LONG BRANCH-RAILROAD	0002	1	15					5A	RAILROAD RIGHT OF WAY
NEW, BRIAN & CARYL	0300	114	36					2	120 PINCKNEY RD
NEWMAN, MITCHELL & JEANNE	0026	13.01	9			09552	06577	2	21 BUENA PL
NG, DERRICK & MELENDEZ, JESUS	0138	56	19			09382	06671	2	108 HARDING RD
NI, RONG YU	0192	78	16			09302	01757	2	254 SHREWSBURY AVE
NICHOLS, LUKE X & ALDEROTY, PAIGE A	0306	115	17.03			09676	00543	2	164 SOUTH ST
NICKERSON, CHARLES H	0036	17	3					2	200 RIVER RD
NICOLAI, WILLIAM R V	0306	115	20	C2004		09506	04209	2	20 PINCKNEY RD
NICOLAIDES, JOHN PAUL, ETAL, TRUSTEES	0023	12.01	23			09748	04505	2	229 RIVER RD
NICOLAJSSEN, PAMELA A	0147	62	14			05555	00076	2	50 CHESTNUT ST
NICOSIA, MARY	0117	52.02	1	C1110		08000	03111	2	126 MANOR DR
NIEDBALA, RAYMOND S & LINDA LEE	0128	54	3.05			09734	06911	2	104 SPINNAKER LANE
NIEMEYER, ROBIN RENEE	0076	42	16.01			09638	06643	2	60 OAKLAND ST
NIESZ, EDWARD M & MARIKATE	0261	106	33			08491	05174	2	21 BRANCH AVE
NILES, EDWARD & JACQUELINE	0216	87	18			05472	00928	2	263-265 LEIGHTON AVE
NINE WALL STREET CORP %WESLEYAN ARM	0064	33	6.01			05636	00071	15F	9 WALL ST
NIOSI, DANIELLE	0257	105	29.02			09084	00244	2	88 HUDSON AVE
NIRVANA HOLDINGS LLC	0171	75	120.01			09053	08614	2	227 PEARL ST
NIRVANA HOLDINGS, LLC	0187	76	2			09118	09746	2	228 PEARL ST
NISHIURA, GEOFFREY T	0092	52	13			09670	02908	2	42 MC LAREN ST
NITTI, JOSEPH	0311	120	44			09752	07688	2	4 W LAKE RD
NITTI, LUKE T.	0031	15	60			08945	05923	2	267 MECHANIC ST
NIZOLEK, JASON & JOANNE	0092	52	7			09131	02517	2	28 MC LAREN ST
NOBLE MANAGEMENT, LLC	0007	7	1	C0109		09319	00891	2	138 BODMAN PL UNIT 10
NOECKER, SARA JOANNE	0136	55	7			09354	02067	2	83 HARRISON AVE
NOOR, DARIN S	0154	67	8.01			08982	09263	2	95 HERBERT ST
NOPOCO PROPERTIES LLC	0078	44	5			05873	00099	4A	65 MONMOUTH ST
NORTH SHREW, ICE YACHT CLUB	0014	9	1					4A	9 UNION STREET
NORTH, ANDREW & OSTROWSKI, ROBIN	0051	27	13			09031	03776	2	18 WASHINGTON ST.
NORTH, ANDREW & OSTROWSKI, ROBIN	0051	27	14			05285	00486	2	20 WASHINGTON ST
NORTON, RYAN K	0293	112	23			08701	09824	2	119 BRANCH AVE
NOUR, GLADYS	0104	52.01	1	C0602		08297	03632	2	79 TOWER HILL DR
NOVY, THERESA	0238	97.01	51.01			09064	01232	2	265 S PEARL ST
NOWACK, MACIEJ & IWONA	0227	91	33.01			09006	02322	2	289 SHREWSBURY AVE
NOWICKI, ROSE	0115	52.02	1	C0902		08512	05679	2	93 MANOR DR
NUCCIO, HOLLEY & ANDREW	0137	56	2			09389	03368	2	58 ELM PL
NUFRIO, JOAN L	0133	54	34			05246	00662	2	110 HARRISON AVE
NUMBERS, JOSHUA & DAVIS, HOPE E	0152	66	13.01			09372	02609	2	11 LOCUST AVE
NUVAL, MARIELLE & SPENCER, CHAD	0191	78	4.02			09263	00175	2	113 RIVER ST
NY & LBRR %ENERGY SOLVE	0173	75.02	125.01			00000	00000	5A	PEARL ST
O&D BROAD STREET RB, LLC	0052	28	1			09548	00944	4A	1 BROAD ST
O'BOSKY, ANDREW J(DEC'D)AND BARBARA	0123	52.05	5					2	180 PROSPECT AVE
O'BRIEN, SAMANTHA ROSE	0083	48	15			09718	04683	2	64 WALLACE ST
O'BRIEN, SEAN & KERRY A	0023	12.01	19			09373	07940	2	11 CARO CT
O'CONNOR, MARYELLEN	0043	22.01	6			09501	06119	2	16 WILLIAMS ST
O'CONNOR, SABINE	0102	52.01	1	C0303		09274	05396	2	113 TOWER HILL DR
O'DONNELL, KATHLEEN, TRUST	0119	52.02	1	C1501	3	08854	06660	2	153 MANOR DR
O'DONNELL, MICHAEL & DOREEN	0249	102	30			08858	02422	2	38 IRVING PL
O'HARA, WILLIAM JOSEPH&MARQUEZ, KATHE	0148	64	6			09616	03140	2	131 OAKLAND ST
O'KEEFE ARTHUR A JR	0069	39	1	C0120		09629	02149	2	120 LOCUST AVE
O'LEARY, BRIAN R	0031	15	63			09386	02301	2	255 MECHANIC ST
O'NEIL, MATTHEW	0260	106	11			09363	02112	2	175 HUDSON AVE
O'NEILL, JOHN P	0016	9.01	8.01	C0202		09248	03227	2	22-24 W FRONT ST UNIT 202
O'NEILL, EDWARD JR & ROVELL, CHRISTINE	0150	65	8.02			05117	00898	1	42 HERBERT ST
O'NEILL, EDWARD JR & ROVELL, CHRISTINE	0150	65	8.03			05117	00898	2	40 HERBERT ST
O'ROURKE, JOHN J & ADELINE H.	0130	54	9.18			08010	06318	2	38 WINDWARD WAY
O'SHEA, RITA	0051	27	15			09284	05340	2	26 WASHINGTON ST
O'SULLIVAN, CAITRIN E & BOURY, ANDR	0244	101	3			09228	03810	2	19 ARTHUR PL
O'SULLIVAN, DENIS	0054	29	17			09267	07795	2	53 WALLACE ST
O'SULLIVAN, DENIS M	0054	29	18			08047	03054	2	51 WALLACE ST
OAK TREE EQUITIES, LLC	0071	39	10			09527	06192	2	24 LOCUST AVE
OAK TREE LLC	0163	71	33.02			08050	09450	2	76 LEIGHTON AVE



## TAXING DISTRICT NO. 39 BORO OF RED BANK

## COUNTY NO. 13 MONMOUTH

NAME OF OWNER ADDITIONAL OWNERS	PAGE NO.	BLOCK NO.	LOT NO.	LOT QUALIF.	ACCOUNT NO.	DEED BOOK PAGE	CLASS	PROPERTY LOCATION
OAKLEY, JOHN	0228	92	14			05919 00632	4A 351	SHREWSBURY AVE
OAKLEY, JOHN & ERIN	0228	92	15			08129 00911	2 345	SHREWSBURY AVE
OBRIAN, BRITTANY E & CLEMENTE, FRANK	0046	23	24			09734 06419	2 29	SPRING ST.
OCEANFIRST BANK	0011	7	17.02			09258 06079	4A 110	W FRONT STREET
ODDO, RICHARD & ROBIN PAWLEY	0293	112	15.01			04994 00497	2 23	BROWN PL
ODELL, ALEXANDER & HANNAH	0105	52.01	1	C0611		09463 05798	2 88	TOWER HILL DR
OFFICES AT RB LLC % DENHOLTZ	0148	63	1.02	C0001		09353 04957	4A 116	CHESTNUT STREET
OGIDI, MIRIAN, TRUSTEE	0159	70	6.01			09704 01656	2 113	LEONARD ST
OHANA, GUY & ELI	0233	97	13			09266 03946	2 41	DRUMMOND AVE
OHANLON, BRENDEN	0202	83	6.09			09192 07663	2 286	DRS JAMES PARKER BLVD
OKANE, JOHN	0102	52.01	1	C0305		09174 00629	2 115	TOWER HILL DR
OKESON, KATHRYN E	0205	84	25			09080 02930	2 8	CHAPIN AVE
OKUSZKA, JOSEPH	0306	115	15	P1555		05459 00533	2 142	SOUTH ST GAR UNT15
OLANDER, BROOKE	0101	52.01	1	C0201		09657 09888	2 122	TOWER HILL DR
OLDOCK, JOHN JR.	0276	110	7.02	C0703		05895 00965	2 301	1A SPRING ST
OLESKY, FERN	0115	52.02	1	C0808		09282 06743	2 87	MANOR DR
OLIVER, CHARLES	0308	116	23				2 50	GARFIELD PL
OLIVERAS, MILTON & NATHIVIDAD	0074	40	5			08579 01327	2 77	SHREWSBURY AVE
OLSEWSKI, DIANE	0203	84	8			05456 00078	2 71	CHAPIN AVE
OLSON, LYNN A	0111	52.02	1	C0211		09295 00736	2 28	MANOR DR
ONE EAST FRONT LLC	0017	9.01	20			08714 04641	4A 1	E FRONT ST
ONE EAST FRONT LLC	0017	9.01	20	B01			4A 1	E FRONT ST
ONE GLOBE COURT APARTMENTS, LLC	0052	28	4			09671 05984	1 1	GLOBE COURT
ONE HUNDRED FIFTY TWO MONMOUTH LLC	0065	33	16			09030 08815	4A 152-154	MONMOUTH ST
OPI HOLDINGS, INC	0009	7	1.07			05590 00317	4A 146	BODMAN PL
OPRISKO, SUZANNE	0126	53	17.01	C1709		08283 05900	2 44-46	MARION ST
ORELLANA, NELSON	0221	89.01	133			08789 03465	2 102	W WESTSIDE AVE
ORENS, PAULA M	0093	52	27			09541 04402	2 76	MC LAREN ST
ORLANDO, JOSEPH & KARRICK, KARAN	0102	52.01	1	C0311		09656 09162	2 121	TOWER HILL DR
OROSZ, LINDSAY	0240	99	8			09708 02737	2 201	E BERGEN PL
OROSZ, ROBERT	0272	110	5.01	C0562		09653 03705	2 293	SPRING ST UNIT 16A
ORRIGO, DEBBIE N	0025	13	20.15			09619 03743	2 25	FISHER PL
ORS, MEHMET	0037	17	17			05674 00525	2 233	MECHANIC ST
ORT, CAROLYN A	0286	110	25			05299 00675	2 18	HIGHLAND AVE
ORTEGA, FRANCISCO	0193	79	1.01			09533 09830	2 157	LEIGHTON AVE
ORTEGO-MARIN, LUIS & GAVILAN, PEDRO	0223	90	29			09691 07429	2 30	SUNSET AVE
ORTHOLAND, LLC %ORION MGMT SRV	0309	116	30.02	C3007		05693 00682	4A 365	BROAD ST
ORTHOLAND, LLC %ORION MGMT SRV	0309	116	30.02	C3008		05693 00682	4A 365	BROAD ST
ORTIZ, GLADYS KARINA	0230	94	14			09635 01665	2 38	DRUMMOND AVE
ORTIZ, LUIS & VICTORIA	0159	70	1			04620 00048	2 63	LEIGHTON AVE
ORTIZ, MIGUEL	0195	80	3			09652 04895	2 91	BANK ST
ORTIZ, WILLIAM & GLADYS	0231	95	5			05147 00927	2 55	E SUNSET AVE
OSMULSKI, PAUL & SUSAN M	0009	7	2	C0203		04902 00989	2 130	BODMAN PL #14
OSTROWSKY, LEE&MCDONNELL, RICHARD&ANA	0208	84.01	75			09635 08289	2 247	DRS JAMES PARKER BLVD
OSWALD, ALICE C	0178	75.02	149.01			09284 06065	2 17	CHESTNUT ST
OTIES, PETER L & NATALIE	0302	115	15	C1505		08720 09929	2 132	SOUTH ST UNIT 2-A
OTIES, PETER L & NATALIE	0305	115	15	P1545		08720 09929	2 132	SOUTH ST GAR UNT 5
OTTAIANO, TOMMASO, ETAL	0030	15	7.02			09166 04982	2 270	RIVER RD
OTTO, JENNIFER	0124	53	4.01			09687 05723	2 71	PROSPECT AVE
OTTO, MARK	0269	110	5.01	C0528		09710 02488	2 283	SPRING ST UNIT 7A
OTTO, MARK	0273	110	5.01	P0586		09710 02488	2 283	SPRING ST GAR UNT20
OUTDOOR SYSTEMS, INC	0074	39	34			05593 00442	1 8	SHREWSBURY AVE
OUTDOOR SYSTEMS, INC	0074	39	34	B01			4A 8	SHREWSBURY AVE
OVERMYER, DOROTHY JEAN	0126	53	17.01	C1711		04605 00995	2 44-46	MARION ST
OZAR-DIAKON, CAROLYN	0155	67	23.03			08546 01459	2 13	EARL ST
OZAR-DIAKON, CAROLYNN	0159	70	2			08896 06452	2 67	LEIGHTON AVE
P.B. BRIDGE LLC	0225	91	6.09			09043 01402	2 282	S BRIDGE AVE
P.B.D. LLC	0254	104	9			08986 07233	4A 25	RECKLESS PL
PACK, CHARLES AND JUDITH	0256	105	7.01				2 170	HUDSON AVE
PADGITT, RICHARD & NEVENGLOSKY, ELIZ	0151	66	9			09254 00427	2 23	LOCUST AVE
PAGNOTTA, JOSEPH	0042	22	12			08684 01153	2 19	OLDFIELD PL
PALATIANOS, E & J & DANIELEWSKI, M M	0093	52	22.01			08142 05934	2 60	WILLIAM ST
PALERMO, CYNTHIA ADAMS	0284	110	10.02	C1052		09027 05426	2 127	AMBASSADOR DR
PALLANTE, EVALYSE	0159	70	7.01			09749 01346	4A 109	LEONARD ST
PALLARINO, SUSAN	0113	52.02	1	C0604		09629 09302	2 61	MANOR DR
PALLISTER, DAVID	0098	52	35.02	P0101		09095 07361	2 204	MANOR EAST
PALLISTER, DAVID S	0095	52	35.02	C3526		09095 07351	2 204	MANOR EAST
PALUMBO, JOSEPH & ANGEL	0294	112	37			09177 09269	2 54	BERGEN PL

## TAXING DISTRICT NO. 39 BORO OF RED BANK

## COUNTY NO. 13 MONMOUTH

NAME OF OWNER ADDITIONAL OWNERS	PAGE NO.	BLOCK NO.	LOT NO.	LOT QUALIF.	ACCOUNT NO.	DEED BOOK	DEED PAGE	CLASS	PROPERTY LOCATION
PALUMBO, VALERIE, ETAL, TRUSTEES	0052	28	3.02			09755	05696	4A	22 E FRONT ST
PANAYIOTOU, ANDREAS & ANNA	0110	52.02	1	C0202		09623	07332	2	19 MANOR DR
PANIK, LAURA	0129	54	7.01			09700	09267	2	18 JOHN ST
PANNULLO, MICHAEL	0138	57	1			09378	05775	1	37 HUDSON AVE.
PANNULLO, MICHAEL	0138	57	2			09378	05775	2	39 HUDSON AVE
PANTE, STEVE	0181	75.03	54.01	C0016		09585	07049	2	26 CATHERINE ST
PANTER, JANET	0101	52.01	1	C0301		08685	01149	2	111 TOWER HILL DR
PANTINA, MICHAEL & ROSALIA	0280	110	7.02	C0758		09523	01567	2	321-24 SPRING ST
PANTINI, LINDA	0138	56	24			08050	04479	2	94 HARDING RD
PAPPA, ROSEMARY	0026	13.01	11			05160	00627	2	17 BUENA PL
PARADES, OSCAR A LIRA & DELIRA, NIC	0192	78	20.01			09669	08798	2	30 BANK ST
PARENT, ARTHUR F III	0283	110	10.02	C1035		09730	04021	2	100 AMBASSADOR DR
PARIS, BRIAN	0293	112	16			09550	05467	2	19 BROWN PL
PARISE, CAROLANN & OCONNOR, SEAN	0113	52.02	1	C0606		09708	01473	2	63 MANOR DR
PARK RIDGE, II, III, IV LLC	0010	7	4			08729	07068	4C	122 BODMAN PL
PARK STREET REAL ESTATE CO, LLC & S	0255	104	14			08982	02428	4A	170 BROAD ST
PARK STREET REAL ESTATE CO, LLC & S	0255	104	15			08982	02428	2	20 LEROY PL
PARK VALLEY MONMOUTH, LLC	0064	33	9.01			09331	08917	4C	120 MONMOUTH ST
PARMLY, SUZANNE	0028	14	4.01			08411	07145	2	312 E FRONT ST
PARNAGIAN, KARLA & BRIAN	0027	13.02	31.07			09658	01216	2	7 ALSTON COURT
PARRELLA, LORI	0026	13	26			05970	00436	2	10 ALSTON COURT
PARRON, YVETTE R	0220	89.01	117			09528	01914	2	87 W SUNSET AVE
PARRY, SHARON A	0306	115	19			09124	08514	2	66 PINCKNEY RD
PASCALE, DAVID J & SIAFARAS, KONSTA	0297	113	31.01			09065	00184	2	59 MADISON AVE
PASCALI, JOHN F & KELLY, MORGAN T	0211	85	1			09423	06695	2	1 CARMEN PL
PASCARELLA, ASHLEY	0030	15	7.01			09572	00001	2	279 MECHANIC ST
PASCARELLA, CHRISTOPHER & HEATHER	0186	75.07	1	C0029		09073	01247	2	23 CEDAR CROSSING
PASQUA BRUNETTI IRREVOCABLE TRUST	0114	52.02	1	C0702		09178	05767	2	75 MANOR DR
PASQUARELLO, JOSEPH & JOAN	0115	52.02	1	C0906		08896	09016	2	97 MANOR DR
PATALANO, BRIDGET MARY	0297	113	38			05874	00821	2	25 ST NICHOLAS PL
PATEL, ALPESH & PANNABEN	0225	91	6.08			08663	09500	2	286 S BRIDGE AVE
PATEL, ANJANA B & CHIRAG B & MINESH	0068	37.01	2			09665	04838	4A	184 MONMOUTH ST
PATEL, KRUT	0169	74	1.02			09328	02774	4A	205 SHREWSBURY AVE
PATEL, PRIYESH	0115	52.02	1	C0806		09435	05106	2	85 MANOR DR
PATEL, YASH & GURO, JESSICA	0213	86	5.01			09507	03504	2	69 WESTSIDE
PATHAN, SHAKIL T & PARUL P & FARHAN	0208	84.01	77			09466	04301	2	243 DRS JAMES PARKER BLVD
PATTAKOS, KAREN E & CONSTANTINE	0097	52	35.02	P0093		08899	01345	2	192 MANOR EAST
PATTERSON, SEAN & MANCUSO, ISABELLA	0307	115	20	C2011		09680	00800	2	20 PINCKNEY RD
PATTERSON, TODD	0044	22.01	19			05071	00153	2	111-117 WALLACE ST
PATTERSON, TODD W	0266	109	3.01			09198	06687	2	68 TOWER HILL AVE
PATTERSON, TODD WILLIAM	0266	109	2			04750	00557	2	70 TOWER HILL AVE
PATULLO, KELLY	0115	52.02	1	C0904		09749	07813	2	95 MANOR DR
PAUL, ANTHONY	0280	110	7.02	C0757		09666	08648	2	321-23 SPRING ST
PAUL, CLINTON J & EMILY M	0124	52.05	19			09567	07182	2	64 HILLTOP TERRACE
PAWLOWSKA, HANNA	0215	87	11			09257	04338	2	30 NEWMAN SPRINGS RD
PAZ, JOSE & EVELYN	0161	71	17			08326	07261	2	77 LOCUST AVE
PAZ, JOSE W & EVELYNN A	0152	66	18.02			08187	03807	2	78 HERBERT ST
PAZDRO, PEGGY & ROMAN	0121	52.02	1	C1607	0	09166	03104	2	169 MANOR DR
PEARLMAN, LOUIS D	0007	7	1	C0111		09066	01501	2	138 BODMAN PL UNIT 4
PECORA, ELIZABETH	0130	54	9.25			09405	09331	2	24 WINDWARD WAY
PEDUTO, DR PAUL A & PATRICIA A	0028	14	2.01					2	302 RIVER RD
PELOSO, TRICIA	0086	49	8			08226	06911	2	64 LINDEN PL
PELZAR, ALEXANDER M	0088	49	32			09623	06726	2	43 ELM PL
PENA-CUAUTLE, EFREN & GOMEZ-DESIDER	0150	65	9			08840	09901	2	46 HERBERT ST
PENDELL, JULIANE W.	0244	100	29			08887	08444	2	214 E BERGEN PL
PENN, ALMA & CAROL	0126	53	18			09239	02940	2	72 HARRISON AVE
PENNEY, ROBERT & YOLANDA	0036	16	12.02	C1216		09106	08282	2	53-55 PROSPECT AVE
PENNINGTON, PATRICIA & DAWN	0227	92	2			09664	06678	2	11 E SUNSET AVE
PENNY, DORENE	0179	75.02	162			09725	06389	2	124 PEARL ST
PEPITONE, MICHAEL F & ELIZABETH A	0279	110	7.02	C0750		08514	01511	2	321-16 SPRING ST
PERCONTI, TAMMY	0012	8	6	C0004		09263	04846	2	78D W FRONT STREET
PEREZ, EDGAR JOSE	0155	67	14			05616	00583	2	77 HERBERT ST
PEREZ, JOSE ANGEL	0207	84	147			09123	02480	2	123 W WESTSIDE AVE
PEREZ, LINDA K.	0233	97	16			08008	01310	2	47 DRUMMOND AVE
PEREZ, RIGOBERTO	0148	64	1.01			09353	05874	4A	123 SHREWSBURY AVE
PEREZ, SHARI	0069	39	1	C0108		09747	08071	2	108 LOCUST AVE
PERKINS LIMITED, L L C	0073	39	26			05635	00557	4A	54 SHREWSBURY AVE
PERKINS LIMITED, LLC	0073	39	27			08741	01248	1	46 SHREWSBURY AVE

TAXING DISTRICT NO. 39 BORO OF RED BANK

COUNTY NO. 13 MONMOUTH

NAME OF OWNER ADDITIONAL OWNERS	PAGE NO.	BLOCK NO.	LOT NO.	LOT QUALIF.	ACCOUNT NO.	DEED BOOK PAGE	CLASS	PROPERTY LOCATION
PERLMUTTER, BRUCE LARRY & JILL LEE	0045	23	13.03			05086 00873	2	14 THROCKMORTON AVE
PERO, FRANCES K&CHIMENTO, THOMAS F	0104	52.01	1	C0604		09472 02620	2	81 TOWER HILL DR
PERRINE, REGINA MARIA & THOMAS	0003	2	21			08905 09914	2	50 RECTOR PL
PERROTTA, DAWN	0104	52.01	1	C0508		09268 06840	2	96 TOWER HILL DR
PERRY, DWIGHT & DENISE	0037	17	13			08686 08019	2	18 HIGH ST
PERRY, ERIK J & ROSALEEN M	0238	97.01	51.02			09304 04424	2	267 PEARL ST
PERSICO, ANNETTE & ROBERT	0105	52.01	1	C0701		09740 08694	2	54 TOWER HILL DR
PETERS PLACE CONDOMINIUM	0143	60	7				15F	PETERS PL
PETERS 57, LLC	0143	60	3			09460 03896	4C	57 PETERS PL
PETERSEN, BRIAN & MELISSA	0191	78	8			09263 08058	2	93 RIVER ST
PETERSON, CRAIG JR & ALMERINI, ANAS	0038	18	8			09459 09027	2	195-197 MECHANIC ST
PETRUZZELLA, DOMINICK & DONNA	0283	110	10.02	C1038		08701 06970	2	112 AMBASSADOR DR
PEZET, LEIGH & PATRICIA	0026	13.01	8			09225 02473	2	23 BUENA PL
PFISTER, KEVIN T	0112	52.02	1	C0315		09074 02509	2	44 MANOR DR
PG NASH PROPERTY SOLUTIONS, LLC	0244	100	30			09369 04009	2	218 BERGEN PL
PHEIFER, JOSEPH	0133	54	22.01			08937 07599	2	84 JOHN ST
PHILIP J BOWERS & CO	0099	52	48			04777 00260	2	133 SPRING ST
PHILLIPS, CHRISTINE MARIE	0276	110	7.02	C0710		09420 02319	2	301-7 SPRING ST
PHILLIPS, JOHN S & MARY E	0127	53	32			08368 09859	2	33 JOHN ST
PHILLIPS, ROBERT B JR	0030	15	3			08978 02690	2	248 RIVER RD
PIANOFORTE, VINCENT & STEPHANIE	0116	52.02	1	C0911		09757 06605	2	102 MANOR DR
PICCIOTTO, VINCENT J & LINDA A	0021	11.01	4			08419 07758	15F	15 HUBBARD PARK
PICCOLIE, ANITA	0029	14	6			05768 00537	2	322 RIVER RD.
PICERNO, ANTHONY	0304	115	15	C1536		08916 05109	2	142 SOUTH ST UNIT 9-C
PICKETT, ALETA ROGERS	0160	70	9.01			08344 00623	2	99 LEONARD ST
PIERDINOCK, MICHELE	0039	19	11			08570 04330	2	3 BASSETT PL
PIERSON, JAMES	0151	66	3			08802 06934	2	49 LOCUST AVE
PIERSON, RAYMOND E JR & JO ANNE R	0087	49	22				2	122 SPRING ST
PIETILA, KYLE ROBERT & RINALDI, AMY	0144	60	22			09651 01596	2	30 RECKLESS PL
PILGRIM BAPTIST CHURCH	0155	67	21.01				15D	172 SHREWSBURY AVE
PILGRIM BAPTIST CHURCH	0155	67	25				15D	98 LEONARD ST
PILGRIM BAPTIST CHURCH INC	0155	67	23.04			04805 00833	15D	EARL ST
PILGRIM BAPTIST CHURCH, INC	0155	67	20			05196 00009	15D	166-168 SHREWSBURY AVE
PINCKNEY CONDOMINIUM ASSOC INC	0306	115	20				15F	20 PINCKNEY RD
PINHO, SILVIA P	0211	84.02	38			09069 05559	2	66 CHAPIN AVE
PINTO, PATRICIA	0084	48	25	C2501		08830 07471	2	71 LINDEN PL
PIPO, KALMAN J & PENA, ROGER P	0083	48	9			09155 02475	2	42 WALLACE ST
PIRTHIPAL, ANIEL	0219	89	27			09613 09745	2	38 W WESTSIDE AVE
PISCAL, MICHAEL	0012	8	8	C0002		09571 00335	2	62B W FRONT ST
PISCITELLI, EVAN JOHN	0007	7	1	C0112		09599 03541	2	138 BODMAN PL UNIT 1
PITANZA, MARC & ORTIZ, YENORY	0138	56	23			09386 03925	2	98 HARDING RD
PITTMAN, ERIC & HO, ANGELA	0014	8	16	C0003		09292 02058	2	30C W FRONT ST
PLEITEZ, MIGUEL & JOSE	0221	89.01	131			09372 06960	2	92 W WESTSIDE AVE
PLEITEZ, MIGUEL/DEPLEITEZ, KATY	0186	75.07	1	C0027		09102 04705	2	27 CEDAR CROSSING
PLUMAKER, JAMES & JOANN	0127	53	27				2	53 JOHN ST
PM PROPERTY HOLDINGS, LLC	0154	67	5.01			09265 09936	2	103 HERBERT ST
PM PROPERTY HOLDINGS, LLC	0155	67	26			09260 00740	4A	100 LEONARD ST
POANDL, ERIC & SZUCH, ALINA	0090	51	1			09547 07504	2	112 WALLACE ST
PODRACKY, MICHAEL S. & BARBARA	0093	52	23.06			09378 07831	2	61 WILLIAM ST.
POKU, WM K & TERESA	0199	81	20			04502 00220	2	90 BANK ST
POKUS, MARCIA J.	0244	101	5			08720 05881	2	27 ARTHUR PL
POLESE, MARY & POLESE, ANN M	0029	14	9			04694 00235	2	17 HARRISON AVE
POLETIS, RUTH	0032	15.01	31			09558 02682	2	27 WORTHLEY ST
POLLARINE, JOHN R & KAROLE N	0249	102	32			08405 06459	15F	48 IRVING PL
POLLOCK, DAVID & BORMANN, JOHN	0180	75.03	54.01	C0006		09433 07349	2	12 RIVER ST
POLLOWAY, JOHN M ESO	0177	75.02	144.01	C0602			4A	130 MAPLE AVE
PONTONE, DANIEL & MARY	0267	109	12			04982 00559	2	141 HARDING RD
POPKIN, GERRI C.	0179	75.02	164			08098 07832	2	116 PEARL ST
POPLAWSKI, EDWARD & RUPY, KATHLEEN	0267	109	13			08417 07096	2	145 HARDING RD
POPOCA, ARMANDO	0125	53	12			09494 09494	2	26 MARION ST
POPPER, STEPHEN M & CAROLE W, TRUSTEES	0308	116	25.01			09579 07397	2	35 PINCKNEY RD
PORTE'E, SHATIERA	0214	86	16			09436 02925	2	17 CLIFFORD PL
PORTEE, MARY	0221	89.01	135			05111 00471	2	106 W WESTSIDE AVE
PORTER, MARIA V	0113	52.02	1	C0611		09230 09656	2	68 MANOR DR
PORTER, MATTHEW & CAMPOREALE, NICOLE	0247	102	7			09446 09024	2	53 WAVERLY PL
PORTER, SINA Y & TURNER, LAMAR E	0279	110	7.02	C0752		05043 00302	2	321-18 SPRING ST
PORTMAN, DAVID & WILLIAM	0133	54	23			09141 06500	2	90 JOHN ST.
PORTWAY, DOUGLAS & MARY	0140	57	19			05505 00021	2	80 HARDING RD

## TAXING DISTRICT NO. 39 BORO OF RED BANK

## COUNTY NO. 13 MONMOUTH

NAME OF OWNER ADDITIONAL OWNERS	PAGE NO.	BLOCK NO.	LOT NO.	LOT QUALIF.	ACCOUNT NO.	DEED BOOK	DEED PAGE	CLASS	PROPERTY LOCATION
PORUCHYNSKY, NICOLAS J	0247	102	8			08301	02843	2	51 WAVERLY PL
POTULSKI, ADAM F	0069	39	1			09090	02667	2	102 LOCUST AVE
POVEY, JANET LYNN	0028	14	1.03	C0102		09313	00194	2	296 RIVER RD
POWELL, KYLE R	0280	110	7.02	C0765		09348	04089	2	321-31 SPRING ST
POWERS, FRANK JR & MARY W VOLPE	0134	54	38					2	191 PROSPECT AVE
PRACHAR, ANDREW M	0095	52	35.02	C3516		08383	06135	2	194 MANOR EAST
PRACHAR, ANDREW M	0097	52	35.02	P0082		08383	06135	2	WILLIAM ST
PRACHAR, ANDREW M	0097	52	35.02	P0083		08383	06135	2	WILLIAM ST
PRASKAI JR, ANDREW J	0107	52.01	1	C0901		08105	04681	2	26 TOWER HILL DR
PRESBYTERIAN CHURCH	0280	110	10.01					15D	255 HARDING RD
PRESTIA, VINCENT	0041	21	7			09373	09913	2	50 THROCKMORTON AVE
PRESUTTI, DOUGLAS & PEITZ, LINDSEY	0245	101	13			09647	07092	2	27 IRVING PL
PRICE, JAMES & STELLA	0020	11	7			09425	08673	2	169 RIVER RD
PRICE, MATTHEW D & PALUMBO, JEFFREY A	0296	113	18			09467	00600	2	17 E BERGEN PL
PRIMONT, STEVEN AND CONCETTA	0099	52	37			05800	00351	4C	100 MC LAREN ST
PRITCHARD, S MCGOWAN, C MCGOWAN, J	0207	84	103			04796	00978	2	110 SUNSET AVE
PROFESSOR PROPERTIES, LLC	0247	102	1			09589	09622	4A	195 MAPLE AVE
PROIETTO, PAUL	0134	54.01	3			08578	05161	2	63 WINDWARD WAY
PROODIAN, JAMES & STACY A.	0134	54	37.03			08812	06951	2	189 PROSPECT AVE
PROSPECT HILL, L L C	0094	52	32			05502	00893	4C	100-104 PROSPECT AVE
PROTENTIS, CONSTANCE	0118	52.02	1	C1301		09371	08001	2	135 MANOR DR
PS FIVE LLC	0190	77	24			08620	03644	4A	144 DRS JAMES PARKER BLVD
PS FIVE, LLC	0190	77	23			08620	03644	4A	140 DRS JAMES PARKER BLVD
PTAK, PETER	0207	84	149			08554	06797	2	117 WESTSIDE AVE
PTAK, PETER & TANYA SNEED-PTAK	0207	84	140			09199	03084	2	126 W WESTSIDE AVE
PUCK, ERIN	0306	115	20			09626	08464	2	20 PINCKNEY RD
PUCK, RYAN W	0279	110	7.02	C0741		09280	04190	2	321-7 SPRING ST
PUGA, OSCAR & SEGURA, ROSALINDA	0232	96	13			09594	03229	15F	38 E SUNSET AVE
PUGLIESE, CHARLES F & GEORGINA M	0270	110	5.01	C0543		08620	01097	2	293 SPRING ST UNIT 11B
PUGLIESE, CHARLES F & GEORGINA M	0274	110	5.01	P5100		08620	01097	2	293 SPRING ST GAR UNT34
PUGLIESE, GIUSEPPE & ANTONIA	0306	115	20					2	20 PINCKNEY RD
PULIDO, ERICA	0303	115	15	C1521		09651	05266	2	132 SOUTH ST UNIT 132D
PULLEN, BERTHA WILLIAMS	0236	97	56.04			08940	03081	2	272A S PEARL ST
PUPOLO, DANIELLE C & CARDONA, KEIT	0030	15	8.01			09291	09656	2	280 RIVER RD
PURCELL, NICOLE	0018	9.01	24	C0007		09704	03800	2	11 WHARF AVE UNIT 7
PYE, DEBORAH ANN	0039	20	1			05177	00370	2	2 BASSETT PL
PYKA, WALTER J	0259	106	3			05175	00522	2	92 E BERGEN PL
QUINN, BRIAN W. & HELENE P.	0137	56	13			08473	00458	2	126 HARDING RD
QUINN, HAROLD	0277	110	7.02	C0720		09551	04015	2	301-17 SPRING ST
QUINN, MARTA JOY	0089	49	46			09485	02333	2	15 HUDSON AVE
QUINN, MOIRA P	0118	52.02	1	C1306		09689	08582	2	140 MANOR DR
QUINTANILLA, MICHAEL & MAKARIAN, EL	0198	81	8			09712	05003	2	145 RIVER ST
QUIRK, EDWARD & NORVINA	0008	7	1	C0116		08335	09182	2	138 BODMAN PL UNIT 8
QUIRK, EDWARD A & NORVINA	0302	115	15	C1506		08296	08929	2	132 SOUTH ST UNIT 3-B
QUIRK, EDWARD A & NORVINA B	0304	115	15	C1529		08428	02170	2	132 SOUTH ST UNIT 4-C
QUIRK, NORVINA B	0303	115	15	C1520		09557	00501	2	142 SOUTH ST UNIT 142A
QUITENO, WALTER A CAMPOS & LAURA	0227	92	7			08526	03212	2	31 E SUNSET AVE
R.J. RODIO PROPERTIES, LLC	0250	103	12			08653	03742	2	31 LEROY PL
R.J.E.S., LLC %E.DAMIANO, SHORE SER	0171	75	174			08901	04412	4B	PEARL ST
RABAN, JENNIFER L.	0111	52.02	1	C0301		08674	07279	2	30 MANOR DR
RADOVCICH, YOLANDA	0285	110	10.02	C1062		08324	07962	2	156 AMBASSADOR DR
RAGUCCI, STEVEN A	0118	52.02	1	C1207		09361	05960	2	133 MANOR DR
RAHMAN, CHRISTOPHER	0238	97.01	48.01			09550	00867	2	29-33 DRS JAMES PARKER BL
RAIL AT RB LLC	0148	63	1.02	C0002				4C	118 CHESTNUT ST
RAMANAUSKAS, ROSEMARY	0281	110	10.02	C1017		08954	08836	2	60 AMBASSADOR DR
RAMBO, RICHARD H & ELLIOTT, ADDINGT	0288	111	11			09678	07410	2	100 BRANCH AVE
RAMIREZ-RAMIREZ, CUTBERTO & FLORES,	0192	78	18			09679	08298	2	16 BANK ST
RAMIREZ, CUTBERTO & MARQUEZ, MARIA	0218	89	14			08952	09334	2	330 SHREWSBURY AVE
RAMIREZ, JESSICA	0162	71	26.01			09220	06351	2	38 LEIGHTON AVE
RAMOS, AURELIO JR	0149	64	8			05686	00191	2	121-123 OAKLAND ST
RAMOS, LYCET	0201	83	6.03	C0001		09224	01028	2	123 A BANK ST
RAMOS, YESENIA	0186	75.07	1	C0032		08924	00259	2	17 CEDAR CROSSING
RANDAZZA, MICHAEL & MARIA	0126	53	17.03			09403	07738	2	68 HARRISON AVE
RANIERI, GIOVANNA & VITANTONIO	0116	52.02	1	C1004		09585	07169	2	109 MANOR DR
RANIERI, JONATHAN & MATTHEW	0191	78	8.01			09179	02200	2	95 RIVER ST
RANKIN, DYLAN & HARVEY, RACHAEL	0268	110	5.01	C0503		09749	01826	2	283 SPRING ST UNIT 283B
RANKIN, DYLAN & HARVEY, RACHAEL	0272	110	5.01	P0568		09749	01826	2	283 SPRING ST GARA UNT2
RANKIN, DYLAN & HARVEY, RACHAEL	0272	110	5.01	P0571		09749	01826	2	283 SPRING ST GARA UNT5



## TAXING DISTRICT NO. 39 BORO OF RED BANK

## COUNTY NO. 13 MONMOUTH

NAME OF OWNER ADDITIONAL OWNERS	PAGE NO.	BLOCK NO.	LOT NO.	LOT QUALIF.	ACCOUNT NO.	DEED BOOK PAGE	CLASS	PROPERTY LOCATION
RANN REALTY II, LLC	0248	102	21			08694 06384	4A	210 BROAD ST
RANN REALTY-A N J PARTNERSHIP	0248	102	22			05059 00188	4A	214 BROAD ST
RASPANTI, MICHAEL PAUL	0293	112	18			08962 06893	2	15 BROWN PL
RASPANTI, TARA & DEICKMANN, JOHN PAUL	0288	111	14			09150 00524	2	232 SPRING ST
RASSAS, AARON	0311	120	51			05536 00442	2	25 GARFIELD PL
RAUCHET, DENNIS & JENNIFER	0057	29	24	C0409		09142 00306	2	23 WALLACE ST UNIT 409
RAUSO, JEFFREY S	0044	23	6			09165 02173	2	27 SPRING ST
RAUSO, JOANN	0265	107	26			09684 02827	2	34 BROWN PL
RAYMOND, JOAN	0298	113	48			08679 08646	2	23 MADISON AVE
RB ARMORY ICE COMPLEX, LLC	0147	62	17			09571 02713	4A	76 CHESTNUT ST
RB OAKPROS APARTMENTS, LLC	0124	53	2			09527 09500	2	83-85 PROSPECT AVE
RB OAKPROS APARTMENTS, LLC	0146	62	4			09554 09617	2	63-65 OAKLAND ST
RB SNF REALTY, LLC	0202	84	1.01			09615 07640	4A	100 CHAPIN AVE
RBB PRIME, LLC	0162	71	30			09368 08106	2	50 LEIGHTON AVE
RBB SECOND LLC	0167	73	10.02			09219 01751	2	85A CATHERINE ST
RBB TERT, LLC	0215	87	6			09288 02336	2	35 WESTSIDE AVE
RBLC INVESTMENT LLC	0002	2	18			09050 04123	4A	54 N BRIDGE AVE
RBRE HOLDINGS, LLC	0059	30.01	14			09493 02140	4A	31-33 W FRONT ST
RD RECYCLING, LLC	0235	97	29.02			08553 02253	2	77 CENTRAL AVE
RD RECYCLING, LLC	0235	97	30.01			08553 02192	4A	79 CENTRAL AVE
RD RECYCLING, LLC	0235	97	30.02			08553 02241	2	64 CENTRAL AVE
READ, TODD & INGRID	0032	15.01	34			09597 05974	2	13 WORTHLEY ST
READIE, JOHN J	0062	31	21.01			05178 00398	4A	18-20-22 MONMOUTH ST
REAGAN, JUDY J	0104	52.01	1	C0608		09441 04188	2	85 TOWER HILL DR
REAGAN, SHELLEY & BINAZESKI, GARY	0258	105	41			08221 08433	2	154 HUDSON AVE
REAGOR, MICHAEL J	0215	87	8			09300 09564	2	16 CLINTON PL
REALE, ALEXANDER	0204	84	21.02			09424 00830	2	11 CHAPIN AVE
REALTY MANAGEMENT ASSOCIATES, LLC	0181	75.03	54.01	C0017		09403 09407	2	27 CATHERINE ST
REALTY MANAGEMENT ASSOCIATES, LLC	0181	75.03	54.01	C0019		09424 08807	2	29 CATHERINE ST
REARDON, MARY ELLEN	0308	116	28			08906 05172	2	26 GARFIELD PL
RECK, DONNA V	0150	65	13.01			08986 03869	4A	135 SHREWSBURY AVE
RECTOR 59 LLC TRSTEE RECTOR PL TRUS	0001	1	4.01			09164 00139	2	59 RECTOR PL
RECTOR, ST THOMAS EPISCOPAL CHURCH	0225	91	8.01				15D	EAST SUNSET AVE
RECTOR, ST THOMAS EPISCOPAL CHURCH	0225	91	10				15D	E SUNSET AVE
RECUPERO, JOSEPH V & COOK, BARBARA	0038	18	7			09747 03504	2	18 PROSPECT AVE
RED B SELF STORAGE OWNER, LP	0170	75	105.01			09571 03164	4A	6 CENTRAL AVE
RED BANK ANTIQUES CENTER, L.L.C.	0004	4	14			06004 00032	4A	9 BRIDGE AVE
RED BANK ANTIQUES CENTER, L.L.C.	0066	36	9			06004 00016	4B	195 W FRONT ST
RED BANK ANTIQUES CENTER, L.L.C.	0066	36	11			06004 00020	4A	191 W FRONT ST
RED BANK BATTERY LLC	0007	6	22			05693 00823	4A	176 W FRONT ST
RED BANK CHARTER SCHOOL	0076	42	5		X		15F	135-137 MONMOUTH ST
RED BANK CHARTER SCHOOL	0076	42	14.01			08337 09795	15B	58 OAKLAND ST
RED BANK CHARTER SCHOOL, INC	0065	33	13			09262 07703	4A	138 MONMOUTH ST
RED BANK CHARTER SCHOOL, INC	0076	42	5			09262 07703	4A	135-137 MONMOUTH ST
RED BANK COMMONS L.L.C.	0245	101	19.01	C1907		08677 07950	4A	252 BROAD ST UNIT 1 1ST F
RED BANK COMMONS L.L.C.	0245	101	19.01	C1908		08677 07950	4A	252 BROAD ST UNIT 2 1ST F
RED BANK COMMONS L.L.C.	0246	101	19.01	C1909		08677 07950	4A	252 BROAD ST UNIT 3 1ST F
RED BANK COMMONS, LLC	0246	101	19.01	C1911		08677 07950	4A	252 BROAD ST UNIT 5 2ND F
RED BANK COMMONS, LLC	0246	101	19.01	C1912		08677 07950	4A	252 BROAD ST UNIT 6 2ND F
RED BANK CORP PLAZA, LLC, %PRC GROUP	0065	34	3.01				4A	141 W FRONT ST
RED BANK CORPORATE CENTER LLC	0257	105	17			09062 05363	2	195 BROAD ST
RED BANK CORPORATE CENTER LLC	0257	105	24.01			09062 05373	4A	157 BROAD ST
RED BANK CORPORATE CENTER LLC	0257	105	24.02				4A	3 HARDING RD
RED BANK EQUITIES, LLC	0064	33	11			08986 00622	4A	128-130 MONMOUTH ST
RED BANK HOLDINGS LLC	0067	36	19			08433 07617	4A	22-24 WEST ST
RED BANK INVESTMENT CO	0058	30	45			09098 07676	4A	58-60 WHITE ST.
RED BANK INVESTMENT CO	0059	30	51			04547 00815	4A	70 WHITE ST
RED BANK INVESTMENT COMPANY	0058	30	4.01				2	79 W FRONT STREET
RED BANK INVESTMENT LTD	0058	30	6.01				4A	75 W FRONT ST
RED BANK INVESTMENT, LTD	0058	30	46			09445 06867	4A	62 WHITE ST
RED BANK INVESTMENT, L.L.C. %BOWERS	0058	30	3			08020 09796	4A	89 W FRONT ST
RED BANK LODGE 233 B P O E	0014	8	13				15D	40 W FRONT ST
RED BANK LODGE 233 B P O E	0014	8	17				4A	36 W FRONT ST
RED BANK MANOR CONDO ASSOC	0109	52.02	1				15F	MANOR DRIVE
RED BANK MART INC	0240	97.02	9.02			08940 08369	4A	220 NEWMAN SPRINGS ROAD
RED BANK MEMORIAL LLC	0241	99	15.02			08003 02826	4A	310 BROAD ST
RED BANK PROFESSIONAL PLAZA, INC	0308	116	30.02			05158 00296	15F	365 BROAD ST
RED BANK RECYCLING DEMOLITION, INC	0236	97	56			05664 00318	2	280 S PEARL ST

## TAXING DISTRICT NO. 39 BORO OF RED BANK

## COUNTY NO. 13 MONMOUTH

NAME OF OWNER ADDITIONAL OWNERS	PAGE NO.	BLOCK NO.	LOT NO.	LOT QUALIF.	ACCOUNT NO.	DEED BOOK PAGE	CLASS	PROPERTY LOCATION
RED BANK SHREWSBURY AVENUE, L.L.C.	0194	79	24			05957 00327	1	180 DRS JAMES PARKER BLVD
RED BANK SHREWSBURY LLC	0194	79	22			05957 00327	4A	266 SHREWSBURY AVE
RED BANK TERRACE ASSOCIATES-PRTN	0267	110	4			04598 00484	4C	257-279 SPRING ST
RED BANK 24 LLC	0060	30.01	28			09057 02041	4A	24 BROAD ST
RED COVE, LLC	0063	31	35			09675 02198	4A	74-76 MONMOUTH ST
REDBANK ENTERPRISES	0180	75.02	167			09685 08960	4C	49-53 CHESTNUT ST
REDDY, GREGG	0076	42	16			09548 08564	2	62 OAKLAND ST
REDMOND, WILLIAM J & SANDRA E	0131	54	9.28			09293 01624	2	18 WINDWARD WAY
REED, MARGRET & LEPREE, KYLE	0116	52.02	1	C1003		09591 06084	2	108 MANOR DR
REESER, PAUL K & BELLERO, LAUREN J	0250	103	10			05334 00265	2	39 LEROY PL
REEVES, IRVING J. & JAMES	0233	97	14			08971 07785	2	43 DRUMMOND AVE
REGA 325 BROAD STREET LLC	0307	115	23			09150 07566	4A	325 BROAD ST
REGER, ANDREW & BROOKE	0111	52.02	1	C0306		09303 01153	2	35 MANOR DR
REGINA, MICHAEL D & AMY	0136	55	13			09153 05184	2	57 HARRISON AVE
REGISTER, THOMAS	0151	66	11			08518 06613	2	17 LOCUST AVE
REHM, CAROLYN	0161	71	10.01			09657 06221	2	91 LOCUST AVE
REHM, PERRY P	0122	52.04	9			05643 00005	2	15 HILLTOP TERRACE
REICHL, STEPHEN A&GIERCZAK,TOMASZ J	0106	52.01	1	C0806		09698 05732	2	45 TOWER HILL DR
REID, GINA	0197	80	18			08855 03057	2	262 DRS JAMES PARKER BLVD
REILLY, MARTHA EMILY & COLIN	0294	112	30			09619 04823	2	26 E BERGEN PL
REILLY, MICHAEL GEORGE	0304	115	15	C1523		09703 02016	2	132 SOUTH ST UNIT 1-D
REILLY, THOMAS C & WALECK, JESSICA	0133	54	24			09528 05989	2	82 HARRISON AVE
REILLY, THOMAS V & ANNAMARIA	0027	13.02	31.03			09284 03253	2	5 ALSTON CT
RELATED SERVICES SPECIALISTS, LLC	0309	116	30.02	C3011		09150 08885	4A	365 BROAD ST
REMALEY, STEPHEN & DONNA	0073	39	32			08745 08290	4A	261 W FRONT ST
RENNARD, SAMUEL	0128	53	37			08728 00580	2	17 JOHN ST
RENNER, WILLIAM	0183	75.04	41			08517 02291	2	175 BRIDGE AVE
RENNERT, LESLIE & ADAM & RACHAEL	0001	1	5			09591 05444	2	53-55 RECTOR PL
RENTERIA, LUIS MARTINEZ	0130	54	9.17			09741 02415	2	40 WINDWARD WAY
RENZO, CAROL A & JOSEPH W	0136	55	5			09491 02055	2	87 HARRISON AVE
RESNIKOFF, MATTHEW	0112	52.02	1	C0403		09712 08429	2	48 MANOR DR
REVESZ, JOSEPH M. & HEATHER	0051	27	12			08921 09154	2	14 WASHINGTON ST.
REVIVE HOLDINGS, LLC	0178	75.02	144.01	C0912		09739 09485	4A	130 MAPLE AVE
REY, MARIE T & CHARLES W JR	0027	13.02	31.05			05308 00095	2	1 ALSTON CT
REYA, STEVEN W	0273	110	5.01	P0579		09674 09458	2	283 SPRING ST GAR UNT13
REYA, STEVEN W.	0271	110	5.01	C0556		08431 09727	2	293 SPRING ST UNIT 15C
REYES, CHRISTOPHER	0092	52	17			08942 02661	2	58 MC LAREN ST
REYNOLDS-LEWIS,ALPHA&HENNIGAN,VILMA	0218	89	13			09252 09475	2	11 SUNSET AVE
REYNOLDS, JAMES P	0034	15.01	55			09242 08859	2	11 MARLIN PL
RGH RB, LLC	0062	31	23			09403 04107	4A	32 MONMOUTH ST
RGP ENTERPRISES, LLC	0128	53	38			09364 03376	2	15 JOHN ST
RHRS2, LLC	0006	6	10			09758 02712	2	31 RIVERSIDE AVE
RICCI, JOANNE	0072	39	18			09592 04640	2	22 DEFOREST AVE
RICCI, JOANNE	0072	39	18.01			09572 05431	1	20 DEFOREST AVE
RICCI, JOHN % JOANN RICC	0158	69	7			05943 00042	4B	178 BRIDGE AVE
RICCI, JOHN % JOANNE RICCI	0158	69	3			04910 00065	2	160 BRIDGE AVE
RICHARDS, ROBERT	0125	53	15			09252 08380	2	38 MARION ST
RICHARDSON, HENRY & RICHARDSON, H L	0188	76	10			05180 00488	2	26 CENTRAL AVE
RICHARDSON, JAYNE M	0281	110	10.02	C1004		05085 00072	2	8 AMBASSADOR DR
RICHARDSON, ROSS M & JOANNE A	0258	105	45			05323 00668	2	192 HUDSON AVE
RICHLIN, KENNETH & RONAN, COLLEEN	0266	108	11			09568 01869	2	34 TOWER HILL AVE
RICHTER, CHARLES & DEBORAH	0015	9.01	6.01	C0202		09711 00714	2	4 BOAT CLUB CT, UNIT 2B
RICHTER, PATRICIA & CROCKER, DONALD	0136	55	11			08991 06220	2	67 HARRISON AVE
RICKER, CATHERINE M	0294	113	2			05717 00977	2	129 SOUTH ST
RICO, RONALD, J.	0087	49	19			05874 00642	2	110 SPRING ST
RIDDLE, DOREEN	0094	52	35.02	C3512		09643 01303	2	190 MANOR EAST
RIDDLE, DOREEN	0097	52	35.02	P0084		09643 01303	2	190 MANOR EAST
RIDDLE, JAMES D & SANDRA	0298	113	49			08060 07880	2	21 MADISON AVE
RIDLEY, CHERYL C.	0280	110	7.02	C0762		08419 03777	2	321-28 SPRING ST
RIEGELMAN, BENJAMIN & MARYANNE	0040	21	2			05055 00562	2	154 MECHANIC ST
RIEGER, MICHAEL A & CHRISTINE	0021	12	1.06			09127 08717	2	45 N PROSPECT AVE
RIGBY, JENNIFER L.	0172	75.01	82.01	C8206		08792 08559	2	108 DRS JAMES P, U-B2
RIGHT TIME LEASING LLC	0305	115	15	C1537		09116 00395	2	142 SOUTH ST UNIT 9-D
RIKH, KERVAN C & STABILE, VICTORIA	0196	80	10			09669 07610	2	146 LEIGHTON AVE
RILEY, CARL N & CAROLYN	0135	55	1			05361 00787	2	25 BEEKMAN PL
RIORDAN, DANIEL EDWARD&ROSS,LYNETTE	0248	102	26			09451 09497	2	20 IRVING PL
RISIKA, ROBERT & MARY & JULIE	0008	7	1	C0126		08099 03663	2	138 BODMAN PL UNIT 16
RISSIOTIS BOYS, LLC	0170	75	114.01			09680 07879	4C	205 PEARL ST

## TAXING DISTRICT NO. 39 BORO OF RED BANK

## COUNTY NO. 13 MONMOUTH

NAME OF OWNER ADDITIONAL OWNERS	PAGE NO.	BLOCK NO.	LOT NO.	LOT QUALIF.	ACCOUNT NO.	DEED BOOK PAGE	CLASS	PROPERTY LOCATION
RIVAS, CARLOS ALBERTO & ERMELINDA	0231	95	4			05267 00001	2	51 E SUNSET AVE
RIVAS, DIANE M	0270	110	5.01	C0531		05463 00587	2	283 SPRING ST UNIT 8B
RIVAS, DIANE M	0274	110	5.01	P0597		05463 00587	2	293 SPRING ST GAR UNT31
RIVER ST PROPERTY, LLC	0168	73	25			09338 07004	2	112 RIVER ST
RIVER STREET ASSOC, L P	0169	74	5.02			05450 00456	15F	49 CATHERINE ST
RIVERA, ALEXANDRIA MCENTEE	0278	110	7.02	C0732		09751 09946	2	301-29 SPRING ST
RIVERA, AMIRCAR	0167	73	9			08830 04740	2	91 CATHERINE ST
RIVERA, GRISEL	0121	52.02	1	C1611		09347 01690	2	173 MANOR DR
RIVERA, MAURICIO E.	0169	73	30			08117 07011	2	130 RIVER ST
RIVERA, SERGIO SERRANO	0201	83	1			09597 08330	2	62 TILTON AVE
RIVERA, VICTOR PLAZAS & CONDE, ERIKA	0168	73	27			09638 01898	2	118 RIVER ST
RIVERS EDGE CONDOMINIUM	0201	83	6.03				15F	BANK ST
RIVERSIDE ASSOCIATES OF RB, LLC	0008	7	1	C0113		09566 02311	2	138 BODMAN PL UNIT 17
RIVERSIDE TOWERS APT CORP % PRC MGT	0011	7	15			05763 00207	4C	28 RIVERSIDE AVE RIV TWR
RIVERVIEW HOSPITAL	0019	10	9				4A	33 E FRONT ST
RIVERVIEW HOSPITAL	0019	11	1.02				15D	81 E FRONT ST
RIVERVIEW MEDICAL CENTER	0020	11	5			04738 00372	1	103 E FRONT ST
RIVERVIEW MEDICAL CENTER	0050	27	1.01			09486 05003	4A	26-32 E FRONT ST
RIVERVIEW MEDICAL CENTER	0050	27	1.01	X		09486 05003	15D	26-32 E FRONT ST
RIVERVIEW MEDICAL CENTER	0050	27	5.01			05465 00466	4A	52 E FRONT ST
RIVERWALK CONDOMINIUM	0014	8	16				15F	30-32 W FRONT STREET
RIZZA, JOSEPH & INESSA	0114	52.02	1	C0802		09284 08133	2	81 MANOR DR
RJF FOR AFFRJF TRUST 2	0077	43	12			09692 05552	2	14 OAKLAND ST
RMC-MERIDIAN HEALTH	0015	9	33.01				4A	1 RIVERVIEW PLAZA
RMC-MERIDIAN HEALTH	0015	9	33.01	X		05634 00155	15D	1 RIVERVIEW PLZ
RMH AZALEA, LLC	0140	58	6.01				1	70 HUDSON AVE
RMH AZALEA, LLC	0140	58	6.02				1	68 HUDSON AVE
RMH AZALEA, LLC	0140	58	6.03				1	66 HUDSON AVE
RMH AZALEA, LLC	0141	58	6.04				1	64 HUDSON AVE
RMH AZALEA, LLC	0141	58	6.05				1	62 HUDSON AVE
RMH AZALEA, LLC	0141	58	6.06				1	60 HUDSON AVE
RMH AZALEA, LLC	0141	58	6.07				1	58 HUDSON AVE
RMH AZALEA, LLC	0141	58	6.08				1	56 HUDSON AVE
RMH AZALEA, LLC	0141	58	6.09				1	54 HUDSON AVE
RMH AZALEA, LLC	0141	58	6.10				1	52 HUDSON AVE
RMH AZALEA, LLC	0141	58	6.11				1	50 HUDSON AVE
RMH AZALEA, LLC	0141	58	6.12				1	48 HUDSON AVE
RMH AZALEA, LLC	0141	58	6.13				1	46 HUDSON AVE
RMH AZALEA, LLC	0141	58	6.14				1	44 HUDSON AVE
RMH AZALEA, LLC	0141	58	6.15				1	72 HUDSON AVE
RMH AZALEA, LLC	0141	58	6.16				15F	HUDSON AVE
RMH AZALEA, LLC	0141	58	6.17				1	42 HUDSON AVE
RNM PROPERTIES, LLC	0099	52	64			08244 07234	2	82-84 PROSPECT AVE
ROARIN TWENTIES REALTY, LLC	0004	4	12			09550 04490	4A	19 BRIDGE AVE
ROBCNS, LLC	0064	33	10			09551 01758	2	124-126 MONMOUTH ST
ROBEL REALTY, LLC	0216	88	5			09339 06878	4A	364 SHREWSBURY AVE
ROBERT J THOMAS REVOCABLE TRST, ETAL	0027	13.02	30.02			09734 02646	2	30 ALSTON COURT
ROBERTS, TERRENCE P	0001	1	10			08758 04387	2	25 RECTOR PL
ROBERTSHAW, CAROLYN & RICHARD, TRUST	0038	18	9			09447 03771	2	185-187 MECHANIC ST
ROBERTSON, SCOTT & PATRICIA	0263	106	51.02			09366 07025	2	84 SOUTH STREET
ROBINSON, ALAN	0018	9.01	24	C0008		09442 06870	2	11 WHARF AVE UNIT 8
ROCAR PROPERTIES-N J GEN PRN	0078	44	2.01			04903 00223	4A	79-81-81-A MONMOUTH ST
RODE, PAULINE A	0042	22	2				2	122 MECHANIC ST
RODINO, FRANK J & CAROL A MURPHY	0055	29	24	C0208		09614 02460	2	23 WALLACE ST UNIT 208
RODRIGUEZ-HEYMAN, PAULO	0125	53	13			09262 08362	2	30 MARION ST
RODRIGUEZ-LICET, PABLO	0203	84	10			09679 01636	2	55 CHAPIN AVE
RODRIGUEZ, BETSY	0172	75.01	82.01	C8213		09317 04797	2	116 DRS JAMES P, U-C9
RODRIGUEZ, LINDA A	0211	85	2			09240 04633	2	101 W WESTSIDE AVE
RODRIGUEZ, MICHAEL	0288	111	9			08360 07031	2	224 SPRING ST
RODRIGUEZ, MINA & RAUL	0232	96	9			08842 06463	2	54 E SUNSET AVE
RODRIGUEZ, ROGELIO GOMEZ, ETAL	0217	89	6			09361 03862	2	39 W SUNSET AVE
RODRIGUEZ, WILSON & SALGADO, ERIN C	0119	52.02	1	C1309		09635 02337	2	143 MANOR DR
ROESNER, PETER L & TEDESCHI, RONALD E	0130	54	9.23			09585 02442	2	28 WINDWARD WAY
ROGER MUMFORD HOMES, LLC	0182	75.03	59.02			09614 09002	2	207 BRIDGE AVE
ROGERS, GILDA	0197	81	3			09030 01391	2	161 RIVER ST
ROGERS, KEVIN F & KATHLEEN M	0178	75.02	144.01	C1003		04836 00998	4A	130 MAPLE AVE
ROGERS, KRISTIN E	0292	112	8			09398 06753	2	77 SOUTH ST
ROGERS, SARA & PETERS JR, ETALS	0222	90	3.01			09648 05369	2	181 LEIGHTON AVE

## TAXING DISTRICT NO. 39 BORO OF RED BANK

## COUNTY NO. 13 MONMOUTH

NAME OF OWNER ADDITIONAL OWNERS	PAGE NO.	BLOCK NO.	LOT NO.	LOT QUALIF.	ACCOUNT NO.	DEED BOOK	DEED PAGE	CLASS	PROPERTY LOCATION
ROGICKI, ANDREA	0035	16	12.02	C1206		08225	01214	2	53-55 PROSPECT AVE
ROJAS, ROBERTO ROMERO	0211	84.02	56			09279	09135	2	222 NEWMAN SPRINGS RD
ROLLE, RICHARD C	0310	117	5			05734	00512	2	21 GRANT PL
ROLLE, RICHARD C	0310	117	6			05734	00512	1	27 GRANT PL
ROMANELLO, BRUCE J & VIOLA, JEANNIN	0279	110	7.02	C0753		09431	07054	2	321-19 SPRING ST
ROMANO,FRANCESCA&CIARROCCI,MICHAEL	0070	39	1	C0130		09745	01005	2	130 LOCUST AVE
ROMANO,IGNACIO HERNANDEZ&LAUREANO,S	0238	97.01	52.01			09496	09392	2	269 PEARL ST
RONCHETTI, CHRISTEN & ERICA	0126	53	17.01	C1705		09039	04790	2	44-46 MARION ST
RONGA, JOSEPH & MICHELE	0106	52.01	1	C0809		09193	04460	2	48 TOWER HILL DR
ROOLAART, CRUZ F	0081	46	26			09596	04763	2	50-52 PETERS PLACE
ROSE, GARLAND A & JOHNSON, CHARMAIN	0186	75.07	1	C0035		08962	03782	2	11 CEDAR CROSSING
ROSE, GEORGE & CAROL	0134	54	41			09401	03970	2	157 PROSPECT AVE
ROSELAND,TIMOTHY&FERNANDEZ,DANIELLE	0133	54	25			08614	07131	2	84 HARRISON AVE
ROSEN, MARLENE	0024	13	18			04777	00685	2	19 HARRIS PARK
ROSENBERG, STEVE & JENNIFER	0302	115	15	C1504		09040	03386	2	132 SOUTH ST UNIT 1-A
ROSENBERG, STEVEN & JENNIFER	0279	110	7.02	C0746		09210	05118	2	321-12 SPRING ST
ROSENBERG, ARTHUR & GRABER,LAUREN G	0103	52.01	1	C0503		09467	04062	2	91 TOWER HILL DR
ROSENSTEIN, SCOTT JARED	0119	52.02	1	C1308		09751	00082	2	142 MANOR DR
ROSENTHAL, ZACHARY & REBECCA	0202	83	6.11			09192	07644	2	282 DRS JAMES PARKER BLVD
ROSS, NATASHA R.	0184	75.07	1	C0002		09000	07097	2	2 CEDAR CROSSING
ROSS, NICHOLAS & PAMELA	0288	111	5			09689	01500	2	23 TOWER HILL AVE
ROSSANO, ALEXANDER A	0125	53	10			05791	00506	2	39 WORTHLEY ST
ROSSANO, MARGHERITA	0184	75.07	1	C0007		08924	00945	2	7 CEDAR CROSSING
ROSSI, MICHAEL D	0035	16	12.02	C1207		09048	02032	2	53-55 PROSPECT AVE
ROSSNAGEL, ANDREW & CORBO, SHAUNA	0220	89.01	115			09646	09318	2	93 W SUNSET AVE
ROTLA, JENNIFER M & SCHIMMEL, THOM	0280	110	10.02	C1003		09584	08218	2	4 AMBASSADOR DR
ROUDYK, NAZARII & NATALIA	0033	15.01	42.01	C0102		09647	05966	2	262 MECHANIC ST
ROUNDTREE, BENNY	0156	67	30			09233	06420	2	116 LEONARD ST
ROUNDTREE, BENNY L.	0213	85	17			08029	08116	2	17 CARMEN PL
ROUNDTREE, BENNY LEE	0188	77	13			05483	00258	2	237 SHREWSBURY AVE
RR CAPITAL, LLC	0148	64	5			09473	04055	2	135-137 OAKLAND ST
RRR REALTY, LLC	0126	53	17.01	C1704		09631	01027	2	44-46 MARION ST
RS HOLDING GROUP, LLC	0083	48	12			09628	08311	4A	50 WALLACE ST
RTC HOLDINGS, LLC %CATELLI LAW FIRM	0309	116	30.02	C3013		09284	06103	4A	365 BROAD ST
RUANE, GABRIELLA M & MICHAEL V	0221	90	2.01			09635	09950	2	177 LEIGHTON AVE
RUANE, MICHAEL & GABRIELLA	0117	52.02	1	C1103		09380	07198	2	119 MANOR DR
RUBIN, ALAN L & DONNA	0300	114	40			09126	08403	2	108 PINCKNEY RD
RUBINO, NATALIE & DELTUFO, CAROL	0281	110	10.02	C1012		09640	05034	2	40 AMBASSADOR DR
RUBINS, CRYSTAL D & HICKS, LAWRENCE	0186	75.07	1	C0036		08924	00980	2	9 CEDAR CROSSING
RUBINSTEIN, LEONARD & KAREN& EDWARD	0032	15.01	30			09686	08674	2	31 WORTHLEY ST
RUE, JONATHAN & FORD, RACHEL	0278	110	7.02	C0731		09226	00965	2	301-28 SPRING ST
RUSS, KYLE D & GODIER, VIOLETTE	0264	107	13			09067	00164	2	73 BRANCH AVE
RUFF, CASEY & MARGARET	0123	52.05	15			09373	06655	2	276 HARDING RD
RUFFINI, JOSEPH L	0064	33	12			08071	02864	4A	134 MONMOUTH ST
RUFFINI, JOSEPH L	0242	100	3			08064	06248	2	249 MAPLE AVE
RUFFINI, JOSEPH L	0244	100	31			08082	02987	2	222 E BERGEN PL
RUGGIERO, TRACEY	0038	18	6			09761	00882	2	14 PROSPECT AVE
RUMPH, ANDREA	0233	96	14.05			09374	03191	2	285 S BRIDGE AVE
RUNYON, RENEE M.	0239	97.02	5			08717	00953	2	23 DRUMMOND AVE
RUOCCO, JAMES & CECILLE	0096	52	35.02	C3531		09711	08886	2	209 MANOR EAST
RUOCCO, JAMES & CECILLE	0303	115	15	C1512		09577	02460	2	142 SOUTH ST UNIT 6-A
RUPINSKI, LISA	0268	110	5.01	C0505		08623	08475	2	283 SPRING ST UNIT 1A
RUPINSKI, LISA	0272	110	5.01	P0567		08623	08475	2	283 SPRING ST GARA UNT1
RUSSO, GABRIELLA&ANTONIDES, WILLIAM	0047	25	2			09618	07764	2	96 MECHANIC ST.
RUSSO, ROBERT J & JOYCE GEORGE	0179	75.02	164.01			05799	08328	2	118 PEARL ST
RUSSO, THOMAS R & DENA P	0298	113	50			09042	06605	2	17 MADISON AVE
RUSSO,J&D & AVRILLON,A &DILASCIA,E.	0247	101	29			08277	07616	2	196-198 BERGEN PL
RW AT RED BANK RIDGE LLC	0204	84	21.07					15F	CHAPIN AVE
RYAN, KENNETH & EILEEN	0105	52.01	1	C0713		09011	06383	2	66 TOWER HILL DR
RYAN, MAURA	0277	110	7.02	C0723		08956	04804	2	301-20 SPRING ST
RYAN, MICHELE & MEGHAN & KRISTEN	0145	61	8			09315	06792	2	92 MAPLE AVE
RYAN, WILLIAM J	0094	52	35.02	C3508		09547	07267	2	186 MANOR EAST
RYDER, WILLIAM	0221	90	2			09343	06034	2	171 LEIGHTON AVE
RYNART PROPERTIES LLC	0156	67	36			09342	00607	2	43 LEIGHTON AVE
RYNART PROPERTIES, LLC	0163	71	35			09394	07401	2	148 CATHERINE ST
RYNART PROPERTIES, LLC	0194	79	19			09622	02214	2	15 BANK ST
RZEPLINSKI, MICHAEL & DAVIDSON,M&K	0291	111	39.01			09693	01838	2	192 BRANCH AVE
S & F REAL ESTATE HOLDINGS, LLC	0043	22.01	3			09448	08317	2	18-20 OLDFIELD PL



## TAXING DISTRICT NO. 39 BORO OF RED BANK

## COUNTY NO. 13 MONMOUTH

NAME OF OWNER ADDITIONAL OWNERS	PAGE NO.	BLOCK NO.	LOT NO.	LOT QUALIF.	ACCOUNT NO.	DEED BOOK	DEED PAGE	CLASS	PROPERTY LOCATION
S & F REAL ESTATE HOLDINGS, LLC	0043	22.01	4			09448	08273	2	22-24 OLDFIELD PL
SAAD, DAYLE J	0026	13.01	4			09247	02471	2	33 BUENA PL
SAAD, JULIANNA M & ELIAS N	0084	48	21.01			09549	09395	2	88 WASHINGTON ST
SAAD, OMAR	0010	7	2	C0215	3.12	09551	06265	2	130 BODMAN PL #17
SABELLA, THOMAS & KAREN	0034	16	11			00000	00000	2	26 WORTHLEY ST
SABELLA, THOMAS & KAREN	0049	26	11			04723	00227	2	81 WALLACE ST
SABELLA, THOMAS & KAREN	0086	49	10			04800	00588	2	70 LINDEN PL
SABELLA, THOMAS & KAREN	0086	49	13			04762	00967	2	82 LINDEN PL
SABELLA, THOMAS & KAREN	0183	75.05	25					2	151 BRIDGE AVE
SABELLA, THOMAS A & KAREN	0052	28	5					4A	11-17 MECHANIC ST
SABIA, RALPH	0138	56	22			09251	04991	2	100 HARDING RD
SABO, JAMES R & BRETT	0051	27	17			09253	09821	2	30 WASHINGTON ST
SABO, JAMES R & BRETT E	0047	24	19			08901	05113	2	17 WASHINGTON ST
SAIRAM II LLC	0194	79	21.01			09353	02371	4A	256 SHREWSBURY AVE
SAKER, JOSEPH J III	0181	75.03	54.01	C0007		09443	00372	2	14 RIVER ST
SAL III, LLC	0110	52.02	1	C0114		09614	07799	2	15 MANOR DR
SALA, FRANK	0093	52	23.05			09565	00880	2	63 WILLIAM ST.
SALAM, NOOR & ALLISON	0041	21	8			09718	01444	2	62 THROCKMORTON AVE
SALAZAR-APARICIO,JESSICA&MINEO,NICH	0296	113	27			09689	01391	2	24 ST NICHOLAS PL
SALEH, OMER & TAYLOR	0043	22.01	9			09495	03659	2	28 WILLIAMS ST
SALG REALTY, LLC	0142	59	7			09554	08412	4A	117 BROAD ST
SALINAS, PABLO A	0229	93	12			09023	07069	2	20 DRUMMOND AVE
SALLADE, MATTHEW & MEGHAN	0189	77	21			09761	03246	2	244 BRIDGE AVE
SALMON, THOMAS	0010	7	2	C0219		08410	09341	2	130 BODMAN PL #3
SAMAM, LLC	0063	32	19			09235	06315	4A	110-112 MONMOUTH ST
SAMAM, LLC	0063	32	21			09235	06315	2	35 PEARL ST
SAMBOGNA, PHYLLIS	0290	111	27.02			08424	07663	2	152 BRANCH AVE
SANABRIA, STEVEN	0164	71	48.02			08779	04032	2	18 TILTON AVE
SANCHEZ, DANIEL	0129	54	6.01			09658	02950	2	16 JOHN ST
SANCHEZ, DANIEL & YAHARA, MARY A	0128	54	3.01			05941	00874	1	14 JOHN ST
SANCHEZ, JOSE A & SIBRIAN, BLANCA L	0208	84.01	73			09281	05185	2	253 DRS JAMES PARKER BLVD
SANCHEZ, MARCELINA C	0186	75.07	1	C0031		09167	01260	2	19 CEDAR CROSSING
SANCHEZ, ROBERTO	0057	29	24	C0406		09137	08835	2	23 WALLACE ST UNIT 406
SANDE, ALLISON	0254	103	27			09172	07044	2	54 WAVERLY PL
SANDERS, JOSHUA E	0185	75.07	1	C0017		09028	09807	2	26 CEDAR CROSSING
SANDERSON, JERETT M & ELVIS	0152	66	22			09383	07264	2	90 HERBERT ST
SANDERSON, LEE A & MESS MARY-ELLEN	0261	106	28			04962	00790	2	95 HUDSON AVE
SANDYRIVER, L.L.C.	0169	74	1.01			08211	06947	4A	203 SHREWSBURY AVE
SANG, KARA M	0252	103	13	C1314		09510	01678	2	17-19 LEROY PL UNIT 3F
SANTA CROCE, RALPH & JOAN	0132	54	20			09248	06251	2	70 JOHN ST
SANTAMARIA-LUNA, JUAN, ETALS	0188	77	15			09658	08545	2	53 RIVER ST
SANTIAGO, JOSE & JEANETTE	0147	62	16			05013	00580	2	56 CHESTNUT ST
SANTO, JOSEPH & LOVELAND, CORINNE	0193	79	9			09649	05629	2	45 BANK ST
SAPANARO, DENA & CARDOSO,LUCIO A JR	0200	82	17.02			09689	07727	2	130 BANK ST
SAPIENZA, W T & FRANCISCO, J A	0045	23	20			05377	00136	2	123 MECHANIC ST
SARCI, ANTHONY	0250	103	12.01	C1206		09662	05031	2	21 LEROY PL UNIT 1C
SARDO, ADRIANNA	0215	87	4			08079	09432	2	41 W WESTSIDE AVE
SARNE, DANIEL & LONG, WHITNEY	0212	85	8.01			09316	04974	2	28 CLIFFORD PL
SATRIANO, MICHAEL J & ANITA, ETALS	0123	52.05	3			09346	09662	2	194 PROSPECT AVE
SAUER, RONALD F & EUGENIE FARRANT	0048	25	11			04613	00044	2	66 SPRING ST
SAVAGE, LILLIAN	0183	75.05	21			08299	03490	2	14 LEONARD ST
SAVARESE, CHRISTOPHER	0006	5	9.01	C0032		09475	05061	2	32 MORFORD PL
SAVINO, STEVEN	0157	67	38			09227	01442	2	37 LEIGHTON AVE
SAVINO, STEVEN R	0154	67	9.02			09213	03483	2	24-26 EARL ST
SAVOIA QOF, LLC	0167	73	4.02			09358	03030	2	113 CATHERINE ST
SAW HOLDINGS, LLC	0073	39	30			09478	00026	2	28 SHREWSBURY AVE
SAW HOLDINGS, LLC	0073	39	31			09478	00035	4A	26 SHREWSBURY AVE
SAWAGED, RANIA	0194	79	20			09688	09909	2	11 BANK ST
SAYAN, CARMEN	0018	9.01	24	C0002		08850	00132	2	11 WHARF AVE UNIT 2
SAYRE, TAYLOR	0065	33	19.01			09640	00266	2	35 WEST ST
SB-IRW, LLC	0014	8	14			09636	06395	4A	W FRONT ST
SB-IRW, LLC	0015	9	32.01			09636	06395	4A	WHARF AVE
SBG 36 MONMOUTH, LLC	0062	31	24	C0002		09731	06680	4A	36 MONMOUTH ST
SCALZO, JOHN J & DINA M	0118	52.02	1	C1303		09271	09677	2	137 MANOR DR
SCALZO, JUNE	0285	110	10.02	C1065		09150	06837	2	200 AMBASSADOR DR
SCANNELL, ANTHONY & FADINI, LISA	0083	48	17			09675	01837	2	70-72 WALLACE ST
SCENNA, CAROLINE	0299	114	9			09365	07105	2	14 MADISON AVE
SCHAD, CHRISTOPHER	0132	54	10.02			08719	02182	2	32 JOHN ST

## TAXING DISTRICT NO. 39 BORO OF RED BANK

## COUNTY NO. 13 MONMOUTH

NAME OF OWNER ADDITIONAL OWNERS	PAGE NO.	BLOCK NO.	LOT NO.	LOT QUALIF.	ACCOUNT NO.	DEED BOOK	DEED PAGE	CLASS	PROPERTY LOCATION
SCHANCK, MARY A	0099	52	62			05144	00217	2	90-92 PROSPECT AVE
SCHANCK, RONALD	0271	110	5.01	C0549		09230	02190	2	293 SPRING ST UNIT 13A
SCHANCK, RONALD	0272	110	5.01	C0563		08001	05541	2	293 SPRING ST UNIT 293C
SCHANCK, RONALD	0275	110	5.01	P5106		09230	02190	2	293 SPRING ST GAR UNT40
SCHANCK, RONALD	0276	110	5.01	P5115		08001	05541	2	293 SPRING ST GAR UNT49
SCHANCK, RONALD S & MARY ALICE	0099	52	65			08089	03843	2	78-80 PROSPECT AVE
SCHANCK, RONALD S & MARY ALICE	0269	110	5.01	C0525		05399	00039	2	283 SPRING ST UNIT 6C
SCHANCK, RONALD S & MARY ALICE	0272	110	5.01	C0564		05662	00935	2	293 SPRING ST UNIT 293B
SCHANCK, RONALD S & MARY ALICE	0273	110	5.01	P0580		05399	00039	2	283 SPRING ST GAR UNT14
SCHANCK, RONALD S & MARY ALICE	0276	110	5.01	P5116		05662	00935	2	293 SPRING ST GAR UNT50
SCHANCK, RONALD S JR	0224	90	35			04978	00673	2	54 W SUNSET AVE
SCHANCK, RONALD S JR & MARY ALICE	0099	52	63			08158	03155	2	86-88 PROSPECT AVE.
SCHANCK, RONALD S JR & MARY ALICE	0099	52	66			09225	01870	2	74-76 PROSPECT AVE
SCHANCK, RONALD S JR & MARY ALICE	0100	52	73			05750	00075	2	102-104 MC LAREN ST
SCHANCK, RONALD S. & MARY ALICE	0100	52	72			05750	00075	2	106-108 MC LAREN ST
SCHARFF, NANCY G	0302	115	15	C1507		04867	00740	2	132 SOUTH ST UNIT 3-A
SCHARMBERG, LORRAINE C & CASTON, RI	0086	49	12			09067	02475	2	78 LINDEN PL
SCHEER, SAMANTHA	0157	68	8			09367	07566	2	52 E LEONARD ST
SCHLBORN, MARILYN R.	0184	75.07	1	C0008		08924	00335	2	8 CEDAR CROSSING
SCHEA, JOHN J JR	0152	66	21			09130	00585	2	86 HERBERT ST
SCHIAVO, CATHERINE	0055	29	24	C0203		09379	02299	2	23 WALLACE ST UNIT 203
SCHIAVONE, ELISSA	0135	54.01	10			09361	00001	2	35 WINDWARD WAY
SCHIFMAN, MICHAEL & YOUNG, JOSHUA	0155	67	13			09495	04681	2	79 HERBERT ST
SCHILD, PHILIP & WRIGHT, DARLENE M	0033	15.01	51.01			05324	00863	2	270 MECHANIC ST
SCHIMPF, JUDY	0164	71	56			09267	06350	2	220 RIVER ST
SCHLEICHER, MARC L & ALLISON H	0289	111	20			08746	09590	2	250 SPRING ST
SCHLUTER, CHRISTINE M, TRUSTEE	0040	20	5			09561	06056	2	18 BASSETT PL
SCHMERTZ, NANCY JANE	0308	116	26			05846	00450	2	31 PINCKNEY RD
SCHMETTERER, DAVID & MEGAN	0138	56	18			08801	00700	2	112 HARDING RD
SCHMIDT, MICHAEL R	0116	52.02	1	C0907		09624	02448	2	98 MANOR DR
SCHMITT, JAMES A & NOECKER, PEGGY	0123	52.05	1			09069	06579	2	294 HARDING RD
SCHMITT, EDWARD H., JR.	0207	84	138					2	120 WEST WESTSIDE AVE
SCHNITZER, JONATHAN P & CAMILA SINZ	0122	52.04	5			09659	00110	2	17 HILLTOP TERRACE
SCHNITZLEIN, MELANIE	0203	84	9			09681	03225	2	69 CHAPIN AVE
SCHOER, RYAN	0291	111	36.01			09535	01164	2	298 SPRING ST
SCHOLAR WEALTH REAL ESTATE, LLC	0018	9.01	24	C0301		09430	08469	4A	11 WHARF AVE UNIT C1
SCHRADER, DAVID JAMES & CAITLIN ANNE	0092	52	14			09343	03486	2	50 MC LAREN ST
SCHROLL, THOMAS H & HELEN S	0295	113	4			05088	00697	2	71 E BERGEN PL
SCHULMAN, ORRIE M	0099	52	49			09000	08572	2	131 SPRING ST
SCHULMAN, WILLIAM M & BARBARA K	0263	107	9			09692	06704	2	27 SOUTH ST
SCHULTZ, PAMELA SUE	0010	7	2	C0221		09077	00217	2	130 BODMAN PL #1
SCHUTT, CARRIE	0172	75.01	82.01	C8211		08483	02830	2	116 DRS JAMES P, U-C7
SCHWARTZ, KENNETH	0055	29	24	C0209		09033	04587	2	23 WALLACE ST UNIT 209
SCHWARZ, DOUGLAS	0101	52.01	1	C0209		09736	06782	2	130 TOWER HILL DR
SCHWEERS, MARGARET M	0124	52.05	16			04687	00976	2	58 HILLTOP TERRACE
SCHWENKE, MAXWELL	0005	5	9.01	C0028		09727	06261	2	28 MORFORD PL
SCIACCA, MARIO P	0172	75.01	82.01	C8210		08371	04843	2	116 DRS JAMES P, U-C6
SCOPETANI, ANTHONY	0161	71	23			08985	01847	2	24 LEIGHTON AVE
SCOTT, HELEN R.	0231	95	13					2	40 E WESTSIDE AVE
SCOTT, WENDY & KELLI	0193	79	8			08940	04470	2	55 BANK ST
SCOTTI, ROBERT L & WENDY J.M.	0308	116	25			08623	05457	2	38 GARFIELD PL
SCRIBELLITO, DAVID & LAURA	0145	61	3			08673	03491	2	25 OAKLAND ST
SCS RB, LLC	0304	115	15	C1533		09603	03583	2	142 SOUTH ST UNIT 7-C
SCS RB, LLC	0305	115	15	P1549		09603	03583	2	142 SOUTH ST GAR UNT 9
SE COURTS, LLC	0176	75.02	144.01	C0308		09556	01523	4A	130 MAPLE AVE
SE COURTS, LLC	0176	75.02	144.01	C0309		09556	01523	4A	130 MAPLE AVE
SEA BRIGHT PROPERTIES LLC	0041	22	1.01			09342	06772	2	120 MECHANIC ST
SEA BRIGHT PROPERTIES LLC	0045	23	18			09153	08618	2	143 MECHANIC ST.
SEA BRIGHT PROPERTIES, LLC	0166	73	3			09242	03285	2	117 CATHERINE ST
SEAL RING INVESTORS LLC	0179	75.02	159.01			09292	08773	2	PEARL ST
SEAL RING INVESTORS LLC	0179	75.02	160			09292	08773	4A	134 PEARL ST
SEASIDE CAPITAL, LLC	0173	75.01	82.01	C8218		09572	00559	2	108 DRS JAMES P, U-D7
SECRETARY OF HOUSING AND URBAN DEVE	0217	88	16			09733	01037	2	21 CLINTON PL
SECULA, CINDY	0070	39	6			08898	02565	2	52 LOCUST AVE
SEDEN, AL	0306	115	15	P1554		08783	07661	2	142 SOUTH ST GAR UNT14
SEERY, GREGORY & DINES, CAROLYN	0165	72	10			09294	00340	2	102 LEIGHTON AVE
SEGURA, MARIVEL	0232	96	12			08423	03955	2	42 E SUNSET AVE
SEKLER, JOSHUA & ARAL, TATIANA	0024	13	17			09690	09730	2	35 HARRIS PARK

## TAXING DISTRICT NO. 39 BORO OF RED BANK

## COUNTY NO. 13 MONMOUTH

NAME OF OWNER ADDITIONAL OWNERS	PAGE NO.	BLOCK NO.	LOT NO.	LOT QUALIF.	ACCOUNT NO.	DEED BOOK PAGE	CLASS	PROPERTY LOCATION
SELAH, GEORGE & ANNE	0151	66	2					53 LOCUST AVE
SELIGMAN, JUNE & MORTON, TRUSTEES	0129	54	9.04			09713 03161	2	64 WINDWARD WAY
SEMLIATSCHENKO, NIKOLAJ & HEDWIG	0151	66	7				2	35 LOCUST AVE
SENCER, MEHMET AKIN & MEVHIBE GULAY	0018	9.01	24	C0004		09501 05451	2	11 WHARF AVE UNIT 4
SENCER, MEVHIBE G & SENCER, MEHMET A	0091	52	2			05343 00621	2	6 MC LAREN ST
SENKELESKI, JEFFREY & KIM E.	0127	53	28			08299 00097	2	49 JOHN ST
SERRANO, ELADIO	0200	82	8			08420 03097	2	195 RIVER ST
SERVIDIO, FLORINDA PINA	0126	53	17.01	C1710		09692 06863	2	44-46 MARION ST
SESNY, KAREN	0286	110	22			08940 00469	2	221 SPRING ST
SESSA, ANTHONY	0079	45	18			09528 00501	2	69 MAPLE AVE
SETTLES, LILLIAN	0198	81	14			05876 00172	2	72 BANK ST
SEWARD, RONALD & LEILA	0230	94	11			08657 06894	2	44 DRUMMOND AVE
SEYDELL, KENTON WAYNE & ELIZABETH A	0149	64	17			05527 00105	2	158 CHESTNUT ST
SHADY PROPERTY 3, LLC	0044	22.01	16			09634 06513	2	127-129 WALLACE ST
SHADY PROPERTY 5, LLC	0242	100	8			09687 06874	2	227-229 MAPLE AVE
SHADY PROPERTY 6, LLC	0041	21	11			09672 09465	2	25-27 WILLIAM ST
SHAH, NEEL J & PATEL, HINA	0181	75.03	54.01	C0012		09635 03843	2	24 RIVER ST
SHAH, SAGAR	0179	75.02	156			09754 04050	2	119 PEARL ST
SHAH, TEJAS	0180	75.03	54.01	C0003		09689 06646	2	6 RIVER ST
SHAMIE, MOSHE	0228	92	12			09516 03574	2	16 E WESTSIDE AVE
SHANLEY SHAEFER LLC	0114	52.02	1	C0803		08935 08382	2	82 MANOR DR
SHAPIRO, DANA	0282	110	10.02	C1026		09539 04251	2	63 AMBASSADOR DR
SHARKEY, BRIAN	0042	22	10			05687 00430	2	23 OLDFIELD PL
SHAW, GREGORY P & LYNN B	0091	52	1			05991 00182	2	4 MC LAREN ST
SHEA, TIMOTHY	0199	82	3			08354 05840	2	211 RIVER ST
SHEARD FAMILY LLC	0163	71	40			08506 04507	2	164 CATHERINE ST
SHEARD FAMILY LLC	0165	72	1.01			08498 04654	2	163-165 CATHERINE ST
SHEARD, KEYANA M	0185	75.07	1	C0014		09633 01850	2	20 CEDAR CROSSING
SHEARD, OLLIE & REEVEY, MAMIE	0208	84.01	79				2	239 DRS JAMES PARKER BLVD
SHEEHAN, AUDREY M, TRUSTEE	0129	54	9.10			09337 09692	2	52 WINDWARD WAY
SHEEHAN, MICHAEL F & MARGARET C	0023	12.01	26			05147 00022	2	20 BUENA PL
SHEFFER, JEANETTE	0248	102	25			09696 03259	2	226 BROAD ST
SHEFTTEL, KRISTINE	0283	110	10.02	C1045		09735 07581	2	71 AMBASSADOR DR
SHEMITZ, PAULA & DELL'ANNO, KATHY	0090	50	5			09272 01209	2	106 WALLACE ST
SHEPHARD, JOHN & CLANCY, MAUREEN	0310	119	39.01			09136 04004	2	51 GARFIELD PL
SHERIDAN, JOSEPH & GABRIELLA	0298	113	52.01			08987 02578	2	11 MADISON AVE
SHERMAN, ARIELLE M	0307	115	20	C2012		09671 07490	2	20 PINCKNEY RD
SHERWOOD, STACY	0117	52.02	1	C1106		08279 00827	2	122 MANOR DR
SHI, JAMES & CHEN	0251	103	12.01	C1215		09018 00457	2	21 LEROY PL UNIT 3F
SHIELDS, NANCY	0108	52.01	1	C1007		05822 00625	2	18 TOWER HILL DR
SHIN, DR KYUN	0176	75.02	144.01	C0504			4A	130 MAPLE AVE
SHIRVTOLI, LLC	0224	91	6.05			09558 08980	2	280 BRIDGE AVE
SHIRVTOLI, LLC	0224	91	6.06			09558 08980	1	278 BRIDGE AVE
SHOMO, KEVIN R & THERESA A	0164	71	55.01				2	218 RIVER ST
SHORE COUNSELING LLC	0178	75.02	144.01	C0913		09053 02663	4A	130 MAPLE AVENUE
SHORE ENTERPRISES BUILDING GROUP LL	0080	46	3			09245 00719	4A	37-43 MONMOUTH ST
SHORE PSYCHOLOGICAL SERVICES, LLC	0248	102	24			09350 00054	4A	222 BROAD ST
SHORE, NICOLE	0086	49	2.02			09458 00372	2	44 LINDEN PL
SHORTT, EUCLID S	0096	52	35.02	C3528		09322 02134	2	206 MANOR EAST
SHORTT, EUCLID S	0098	52	35.02	P0096		09322 02134	2	206 MANOR EAST
SHOTYK, JOANN	0112	52.02	1	C0404		08138 05895	2	49 MANOR DR
SHPARAHA, TATSIANA & LISOWSKY, PETER	0247	102	9			09312 09247	2	47 WAVERLY PL
SHREM, SCOTT	0056	29	24	C0304		09096 03059	2	23 WALLACE ST UNIT 304
SHREWSBURY AVE AME ZION CHURCH	0227	91	33			05304 00932	15D	287 SHREWSBURY AVE
SHREWSBURY MANOR INC	0010	7	10				4C	72 RIVERSIDE AVE
SHREWSBURY MANOR INC	0010	7	11				4C	66 RIVERSIDE AVE
SHREWSBURY MANOR, INC	0005	5	5.01			09602 03181	4C	26 ALLEN PLACE
SHREWSBURY PROPERTY LLC	0226	91	18			09321 08301	2	307 SHREWSBURY AVE
SHULMAN, BENJAMIN	0112	52.02	1	C0313		09641 02450	2	42 MANOR DR
SHUR, DAVID	0115	52.02	1	C0811		09663 09464	2	90 MANOR DR
SHUR, DAVID & SHARON	0035	16	12.02	C1205		09613 09252	2	53-55 PROSPECT AVE
SIANI, LOURDES EVELYN	0032	15.01	36			08750 01774	2	236 MECHANIC ST
SIBRIAN, RUBIDIA	0213	86	6.02			08651 07026	2	250 LEIGHTON AVE
SICHANI, BAHMAN KHOSRAVI, ETAL	0056	29	24	C0312		09319 04013	2	23 WALLACE ST UNIT 312
SICILIANO PROPERTIES LLC	0239	97.01	58			08535 08821	4B	1-2 PARK PL
SIDCITY, LLC	0157	68	9			09282 09023	4A	165 SHREWSBURY AVE
SIDUN, KARIN	0264	107	14			09078 02698	2	77 BRANCH AVE
SIEBERT, WILLIAM C III & LEIGH	0234	97	18			09259 00977	2	51 DRUMMOND AVE

## TAXING DISTRICT NO. 39 BORO OF RED BANK

## COUNTY NO. 13 MONMOUTH

NAME OF OWNER ADDITIONAL OWNERS	PAGE NO.	BLOCK NO.	LOT NO.	LOT QUALIF.	ACCOUNT NO.	DEED BOOK	DEED PAGE	CLASS	PROPERTY LOCATION
SIEGEL, DOUGLAS T & SUSAN M, TRUSTEE	0057	29	24	C0501		09564	05722	2	23 WALLACE ST UNIT PH1
SIEGELL, BRUCE S	0242	100	11			08412	01320	2	215 MAPLE AVE
SIEGLER, SARA & HORN, KEVIN	0243	100	28			09439	09625	2	212 E BERGEN PL
SIGNATURE REALTY NJ, LLC	0240	99	1			09627	04739	4A	301 MAPLE AVE
SILBERSTEIN, DAVID L., TRUSTEE	0128	53	33			09096	06904	2	29 JOHN ST
SILVEIRA, KATLEN S	0301	114	44			09595	08755	2	100 PINCKNEY RD
SILVERMAN, ROBERT	0277	110	7.02	C0718		09047	03006	2	301-15 SPRING ST
SILVERMAN, ROBERT & RHONDA	0131	54	9.35			09738	09209	2	4 WINDWARD WAY
SILVESTRI, G F & PETERSON, K	0293	112	19			05488	00958	2	11 BROWN PL
SIMINSKY, RICHARD	0121	52.02	1	C1618		08378	03648	2	180 MANOR DR
SIMMONS, ROBERT & PATSY	0156	67	29			08008	01373	2	112 LEONARD ST
SIMMS, JOHN & COOK, RONALD	0036	17	9			09105	07632	2	224 E FRONT ST
SIMON, JOSEPH	0301	115	6			09704	01078	2	133 BERGEN PL
SIMON, JOSEPH & HEIDI M	0078	45	4.02		13	09644	04130	2	20 DRUMMOND PL
SIMONS, JOHN & MOSCA, LIZABETH	0090	50	12			09617	09252	2	87 WASHINGTON ST
SIMPSON, BRIDGET	0106	52.01	1	C0804		09750	02879	2	43 TOWER HILL DR
SIMS, JAMES & SUELLEN	0026	13.01	13			09102	07189	2	10 HARRIS PARK
SINHA, ASHU & MATHUR, CHARU	0104	52.01	1	C0607		09669	06201	2	84 TOWER HILL DR
SINOPOLI, WALTER	0024	13	20.05			08795	06789	2	34 FISHER PL
SIVO, THOMAS & CATHY PUGLIESE	0104	52.01	1	C0603		09673	08649	2	80 TOWER HILL DR
SIX WEST FRONT LLC	0017	9.01	14.01			08714	04665	4A	6 W FRONT ST
SIXTH STEP REALTY, LLC	0145	60	30			09328	08201	4A	115 MAPLE AVE
SIXTY EIGHT BROAD ST, LLC	0061	31	17			09394	03557	4A	68 BROAD ST
SIXTY FIVE WASHINGTON, LLC	0048	25	16			09759	04322	2	65 WASHINGTON ST.
SJD GREENPEACE, LLC	0182	75.04	30.01			09657	03768	4B	15 LEONARD ST
SJD, LLC	0236	97	56.02			08629	03393	4B	80 CENTRAL AVE
SKA PROPERTIES LLC	0055	29	24	C0301		09128	02403	2	23 WALLACE ST UNIT 301
SKAFTOUIROS, ALEXANDROS & PAIGE	0160	70	7.02			09673	06387	2	107 LEONARD ST
SKPG HOLDINGS, LLC	0065	33	17			09342	01918	4A	156 MONMOUTH ST
SLATER, MARTIN & GINA	0308	116	20			04859	00342	2	14 GRANT PL
SLOWSKI, ANTHONY & COLEEN	0038	18	12			09072	00729	2	15 THROCKMORTON AVE
SLY, DAVID & LARA	0260	106	23			09744	08368	2	119 HUDSON AVE
SMALDON, JOHN	0244	101	1			04877	00962	2	200 E BERGEN PL
SMALL, STANLEY F JR & DIANE M	0281	110	10.02	C1011		04956	00245	2	36 AMBASSADOR DR
SMALLZE, ANN M	0300	114	38			09357	09101	2	116 PINCKNEY RD
SMESTAD-MYHRE, SIRI MARIE	0114	52.02	1	C0801		09499	01209	2	80 MANOR DR
SMIETANKA, CONRAD	0113	52.02	1	C0603		09735	00281	2	60 MANOR DR
SMITH, BRIAN	0001	1	10.01			09530	02747	2	23 RECTOR PL
SMITH, DANIELLE J	0185	75.07	1	C0012		08983	09225	2	16 CEDAR CROSSING
SMITH, GWENDOLYN H	0203	84	17.07			08238	02564	2	29 CHAPIN AVENUE
SMITH, JOEY & SOBEL, ADAM	0149	64	15			08646	00421	2	150 CHESTNUT ST
SMITH, KEVIN F & CONSTANCE	0271	110	5.01	C0548		09338	03990	2	293 SPRING ST UNIT 13C
SMITH, KEVIN F & CONSTANCE	0275	110	5.01	P5104		09338	03990	2	293 SPRING ST GAR UNT38
SMITH, LAURA R & CAROL ANN	0202	83	6.08			09268	08240	2	288 DRS JAMES PARKER BLVD
SMITH, MARY	0195	79	26			05460	00158	2	190 DR JAMES PARKER BLVD.
SMITH, RAYMOND P & STEPHANIE J	0243	100	19			09239	00121	2	36 ARTHUR PL
SMITH, TIMOTHY B, TRUSTEE	0285	110	10.02	C1061		09760	07787	2	160 AMBASSADOR DR
SMITH, WILLIAM H & DORIS	0159	70	4					2	118 CATHERINE ST
SMOCK, CURTIS W & BONNIE L	0139	57	17			05686	00297	2	12 HORACE PL
SMOLER, ESTEE ALIZA & BONAVIDA, MICHAEL	0200	82	17.03			09234	00274	2	132 BANK ST
SMOLLEN, DEAN & EDWINA	0261	106	27			09581	04735	2	101 HUDSON AVE
SMULEWITZ, JON & KAYTA	0163	71	38.11			09668	08888	2	158 CATHERINE ST
SNEPAR, RORY BRETT	0003	2	23.02			09538	05583	2	28 RECTOR PL
SNYDER, ALFRED L JR	0044	23	4			09535	03384	2	19 SPRING ST
SNYDER, RUSSELL IRA IV & ANIKA MICH	0037	17	14			09625	06920	2	20 HIGH ST
SNYDER, J.A. IV & SCHLEIF, K. TRUSTEES	0220	89.01	112			09550	05883	2	101-103 W SUNSET AVE
SNYDER, J.A. IV & SCHLEIF, K. TRUSTEES	0070	39	8.01			09550	05989	2	42 LOCUST AVE
SODEN, ALAN & GERTRUDE A % SODEN	0154	67	4.01			04528	00594	2	107 HERBERT ST
SODEN, ALAN SR.	0153	67	3.02					2	EARL ST
SOFIS, PHILLIP & MARI, GRAZIA ELISA	0304	115	15	C1535		09698	00016	2	142 SOUTH ST UNIT 8-D
SOK, SENI, TRUSTEE	0220	89.01	113			09385	03299	2	97 W SUNSET AVE
SOKOL, KIMBERLY	0287	110	37			08954	05562	2	229 SPRING ST
SOKOLOVA, MARIYA & NAVA-OCOTL, CESA	0151	66	6			09506	07645	2	37 LOCUST AVE.
SOLANKI, HEMA	0268	110	5.01	C0511		09404	00075	2	283 SPRING ST UNIT 2D
SOLANKI, HEMA	0272	110	5.01	P0570		09404	00075	2	283 SPRING ST GARA UNT4
SOLANO, LEIGH	0271	110	5.01	C0544		09456	06845	2	293 SPRING ST UNIT 12C
SOLANO, LEIGH	0275	110	5.01	P5103		09456	06845	2	293 SPRING ST GAR UNT37
SOLARI VENTURES LLC	0303	115	15	C1510		09014	06136	2	132 SOUTH ST UNIT 5-A



## TAXING DISTRICT NO. 39 BORO OF RED BANK

## COUNTY NO. 13 MONMOUTH

NAME OF OWNER ADDITIONAL OWNERS	PAGE NO.	BLOCK NO.	LOT NO.	LOT QUALIF.	ACCOUNT NO.	DEED BOOK PAGE	CLASS	PROPERTY LOCATION
SOLARI VENTURES, LLC	0004	4	10			09458 09399	2	31 N BRIDGE AVE
SOLDATI, MICHAEL	0287	110	32			08560 05961	2	27 HIGHLAND AVE
SOLER, BARBARA GALE	0269	110	5.01	C0518		05586 00568	2	283 SPRING ST UNIT 4B
SOLETTI, WILLIAM & KATIE	0127	53	26			09327 04768	2	57 JOHN ST
SOMAR ENTERPRISES, LLC	0057	29	27			09623 00925	2	11 WALLACE ST
SOMAR ENTERPRISES, LLC	0057	29	28			09623 00925	4A	55 BROAD ST
SONBOL, NOHA	0106	52.01	1		C0802	09541 00312	2	41 TOWER HILL DR
SOOY, CHARLES D & MARIE C	0040	21	6			09136 09562	2	48 THROCKMORTON AVE
SOPHER, DANIEL R & KNIEF, NICOLE E	0283	110	10.02	C1042		09481 08335	2	128 AMBASSADOR DR
SORRELL, SALLY	0295	113	8			09356 09316	2	57 BERGEN PL
SOURLIS INTERNATIONAL REALTY CORP	0177	75.02	144.01	C0603		08371 06237	4A	130 MAPLE AVE
SOURLIS INTERNATIONAL REALTY CORP	0177	75.02	144.01	C0604		08371 06239	4A	130 MAPLE AVE
SOURLIS INTERNATIONAL REALTY CORP	0177	75.02	144.01	C0605		08371 06235	4A	130 MAPLE AVE
SOUSA, BARBARA COSTA	0283	110	10.02	C1043		09033 01736	2	132 AMBASSADOR DR
SOUTH SUNSET, LLC	0271	110	5.01	C0555		09486 07665	2	293 SPRING ST UNIT 14B
SOUTH SUNSET, LLC	0275	110	5.01	P5109		09486 07665	2	293 SPRING ST GAR UNT43
SOUTH SUNSET, LLC	0303	115	15	C1511		09329 03205	2	142 SOUTH ST UNIT 6-B
SOUTHBANK @ THE NAVESINK CONDOMINIUM	0015	9.01	6.01			09496 08601	15F	4 BOAT CLUB CT
SOVIERO, VINCENT J & ELAINE M	0088	49	37				2	27 ELM PL
SOVIERO, VINCENT J III & ELAINE	0255	104	19			08997 05433	2	34 LEROY PL
SOWA, PRICILLA	0125	53	16			08377 09258	2	42 MARION ST.
SOYACK, RICHARD F J	0088	49	38			05511 00800	2	25 ELM PL
SPARACO, PETER & KRISTIN F.	0276	110	7.02	C0706		08719 07347	2	301-3 SPRING ST
SPECTORMAN, ARI D, TRUSTEES, ETAL	0181	75.03	54.01	C0011		09473 09841	2	22 RIVER ST
SPENCER, DEREK & GULAY	0070	39	5.01			09522 09989	2	62 LOCUST AVE
SPICER, GREGORY B & MARGRET B	0175	75.02	144.01	C0102		05140 00327	4A	130 MAPLE AVE
SPIEGEL, TARA K	0140	57	18			08516 01071	2	84 HARDING RD.
SPELLANE, BRIAN & MARIA	0292	112	9			09212 01450	2	45 BROWN PL
SPIRAL INVESTMENTS, LLC	0175	75.02	143			09727 05937	4A	140 MAPLE AVE
SPITZER REALTY, LLC	0119	52.02	1	C1402		09729 04641	2	146 MANOR DR
SPITZER REALTY, LLC	0278	110	7.02	C0737		09720 05410	2	321-3 SPRING ST
SPITZER REALTY, LLC	0279	110	7.02	C0742		09752 05320	2	321-8 SPRING ST
SPITZER, SIGAL	0304	115	15	C1532		09539 01661	2	142 SOUTH ST UNIT 6-C
SPITZER, SIGAL	0305	115	15	P1544		09539 01661	2	132 SOUTH ST GAR UNT 4
SPOSARO, JEAN M	0028	13.02	33			09606 09461	2	327 RIVER RD
SPREITZER, MARY	0029	14	8			09408 08590	2	16 LAKE AVE
SPRING ST ASSOC.	0276	110	6				4C	297 SPRING STREET
SPRINGPOINT @ THE ATRIUM, INC	0011	7	12.03			08897 04463	4C	40 RIVERSIDE AVENUE
SPRINGPOINT @ THE ATRIUM, INC	0011	7	12.03		X		15F	40 RIVERSIDE AVENUE
SPRINGPOINT @ THE ATRIUM, INC	0011	7	16			08897 04463	4A	20 RIVERSIDE AVE
SPRINGPOINT AT THE ATRIUM, LLC	0007	6	11.01			08921 08828	4A	29 RIVERSIDE AVE
SPRINGVIEW GARDENS CONDO ASSOC	0267	110	5.01				15F	283-293 SPRING ST
SQUASSI, SILVIA&RILEY, ALEXANDER, CAMI	0308	116	19			09333 00958	2	47 PINCKNEY RD
SRHG 11 WHARF LLC	0018	9.01	24	C0302		08856 07464	4A	11 WHARF AVE UNIT C2
SSPF LLC	0196	80	11			09164 09673	1	150 LEIGHTON AVE
SSPF LLC	0196	80	12			09164 09668	4A	228 DRS JAMES PARKER BLVD
SSS REALTY II, LLC	0170	75	102			09306 02485	2	11-13 CENTRAL AVE
SSS REALTY II, LLC	0187	76	7			09306 02432	4B	60-62 DRS JAMES PARKER BL
SSS REALTY II, LLC	0235	97	29			09306 02335	2	45 CENTRAL AVE
SSS REALTY II, LLC	0236	97	56.07			09306 02366	4A	78 CENTRAL AVE
SSS REALTY II, LLC	0237	97	64			09306 02477	4B	50 CENTRAL AVE
SSS REALTY II, LLC	0237	97	68			09306 02477	4B	64 CENTRAL AVE
SSS REALTY LLC	0227	92	6.01			08995 02099	2	29 E SUNSET AVE
SSS REALTY LLC	0230	94	8			08995 02104	2	50 DRUMMOND AVE
SSS REALTY LLC	0230	94	9			00000 00000	2	48 DRUMMOND AVE
SSS REALTY LLC	0236	97	60			09151 03341	2	43 DRS JAMES PARKER BLVD.
SSS REALTY LLC	0237	97	62			08995 02114	2	59 DRS JAMES PARKER BLVD.
SSS REALTY LLC	0239	97.01	56			08995 02119	2	287 S PEARL ST
SSS REALTY, LLC	0187	76	9			05465 00714	2	64 DRS JAMES PARKER BLVD.
SSS REALTY, LLC	0230	94	7			05838 00013	2	51 E WESTSIDE AVE
SSS REALTY, LLC	0234	97	25			08954 08846	2	14 WILLOW ST
SSS REALTY, LLC	0235	97	28			05766 00265	4A	77 DRS JAMES PARKER BLVD
SSS REALTY, LLC	0235	97	28.01			04983 00718	2	73 DRS JAMES PARKER BLVD.
SSS REALTY, LLC	0236	97	57			04763 00626	1	260 PEARL ST
SSS REALTY, LLC	0236	97	57.01			05745 00348	2	258 PEARL ST
SSS REALTY, LLC	0236	97	59			04893 00269	2	250 PEARL ST
SSS REALTY, LLC	0237	97	61			08801 06379	2	55 DRS JAMES PARKER BLVD.
SSS REALTY, LLC	0237	97	63			04573 00255	2	63 DRS JAMES PARKER BLVD.

## TAXING DISTRICT NO. 39 BORO OF RED BANK

COUNTY NO. 13 MONMOUTH

NAME OF OWNER ADDITIONAL OWNERS	PAGE NO.	BLOCK NO.	LOT NO.	LOT QUALIF.	ACCOUNT NO.	DEED BOOK PAGE	CLASS	PROPERTY LOCATION
SSS REALTY, LLC % RB RECYL AUTO WRK	0183	75.05	20			09266 06615	2	12 LEONARD ST
ST ANTHONY OF PADUA CHURCH	0148	63	11.01			05527 00824	15D	126-128 CHESTNUT ST
ST ANTHONY OF PADUA CHURCH	0183	75.05	14.01			05509 00441	15D	27 ORATORY WAY
ST ANTHONY OF PADUA CHURCH	0183	75.06	1.01			05523 00228	15D	CHESTNUT ST & BRIDGE AVE
ST JAMES RC CHURCH	0081	46	12				15D	94-100 BROAD ST
ST JAMES RC CHURCH	0081	46	33				15D	15 DRUMMOND PL
ST PAUL BAPTIST CHURCH	0164	71	52				15D	196 RIVER ST
ST PAUL BAPTIST CHURCH	0164	71	53				15D	198 RIVER ST
ST. CLAIR, WILLIAM J, & SUTTON, E	0101	52.01	1	C0206		09339 02228	2	127 TOWER HILL DR
ST. JAMES CATHOLIC CHURCH RED BANK	0080	46	1			08928 03359	4A	51 MONMOUTH ST.
ST. JAMES CATHOLIC CHURCH RED BANK	0080	46	1	X		08928 03359	15D	51 MONMOUTH ST.
ST. MARY'S PROPERTY LLC	0226	91	26			09321 08308	2	12 ST MARY'S PL
ST. NICHOLAS RUSSIAN EASTERN ORTHOD	0064	32.01	3			09269 08736	2	15-17 PEARL ST
ST. NICHOLAS RUSSIAN EASTERN ORTHOD	0064	32.01	3	X		09269 08736	15D	15-17 PEARL ST
STANCATI, ARTHUR F & LYNN	0253	103	20			04900 00646	2	30 WAVERLY PL
STANDARD, LLC	0067	36	23.01			09251 09421	4A	170 MONMOUTH ST
STANLEY, GERRY & IRENE	0013	8	8	C0015		08098 08243	2	66A W FRONT ST
STAR PARTNERSHIP, LLC	0174	75.02	131			09209 07395	4A	216 MAPLE AVE
STATE OF NJ TRANSIT CORPORATION	0148	63	6			05713 00194	15C	OAKLAND ST
STATE OF NJ-DOT	0075	41	1				15C	BRIDGE & OAKLAND ST
STATE OF NJ-DOT	0148	63	7				15C	79 OAKLAND ST
STATE OF NJ-DOT	0148	63	7.01				15C	88 WEST ST.
STATE OF NJ-DOT	0170	75	104				15C	CHESTNUT ST
STATE OF NJ-DOT	0184	75.06	7				15C	111 CHESTNUT ST
STATE OF NJ-DOT	0184	75.06	8.01				15C	105 CHESTNUT ST
STATE OF NJ-DOT %ENERGY SOLVE	0075	41	3				15C	MONMOUTH ST
STATHUM, NATHAN JR & LYDIA	0195	80	1				2	97 BANK ST
STATION PLACE ON MONMOUTH, LLC	0076	42	1.01			09264 07047	4C	145 MONMOUTH ST
STAVOLA LEASING CO	0080	46	11			05833 00467	4A	90 BROAD ST
STAVOLA LSG CO	0063	31	36.01			08739 04433	4A	39 MAPLE AVE
STAVOLA, JAMES J JR	0183	75.05	24			08904 09013	2	147 BRIDGE AVE
STAVOLA, MICHAEL	0035	16	12.01			09608 02029	4A	57-59 PROSPECT AVE
STEELE, JESSE	0016	9.01	8.01	C0303		09475 09135	2	22-24 W FRONT ST UNIT 303
STEIN, DAYNA & LAWRENCE	0297	113	35			08260 02031	2	41 MADISON AVE
STEINBRICK, GAY	0069	39	1	C0116		09155 04674	2	116 LOCUST AVE
STEINER, JOSEPH A & PAMELA F	0116	52.02	1	C0910		09526 08141	2	101 MANOR DR
STENSON, RICHARD M	0131	54	9.32			09581 06964	2	10 WINDWARD WAY
STEPHEN N LETTIERI LIVING TRUST	0051	27	18.02			09745 03037	2	75 MECHANIC ST
STEPHEN N LETTIERI LIVING TRUST	0136	55	6			09744 04364	2	85 HARRISON AVE
STEPHEN ROSHEUVEL IRREVOCABLE SUPPL	0227	92	4			09692 04168	2	25 E SUNSET AVE
STERMER, MARK	0253	103	22			09668 07351	2	38-40 WAVERLY PL
STESS, LAWRENCE (LIFE ESTATE ROBERT)	0140	57	23			09147 04739	2	62-64 HARDING RD
STEVEN E COOPER REVOCABLE TRUST	0135	54.01	12			09664 03308	2	31 WINDWARD WAY
STEVENS, SHANNON	0215	87	5			08995 09954	2	37 WESTSIDE AVE
STEWART, CAROL A	0102	52.01	1	C0401		08878 08814	2	100 TOWER HILL DR
STEWART, JENNIFER M & TALBOT, CHRIS	0094	52	35.02	C3503		09529 01856	2	181 MANOR EAST
STONE, FREDERICK & GOLDMAN, ANN	0091	52	4			05941 00551	2	16 MC LAREN ST
STOUT, CHRISTINE	0039	19	9			09227 05999	2	15 BASSETT PL
STOUT, LANI	0134	54.01	5			09151 09016	2	55 WINDWARD WAY
STOUT, RICHARD RALSTON JR	0300	114	23			04918 00009	2	70 MADISON AVE
STRATEGIC ADVISORS LLC	0053	28	13			09169 02622	4A	7 BROAD ST
STRAUS, FREDERICK E	0057	29	31			09755 08500	4A	39-41 BROAD ST
STRAVIC, HENRY J & THERESA L	0123	52.05	4				2	186 PROSPECT AVE
STREBERGER, SHAWN	0063	32	22			05894 00041	2	31 PEARL ST
STRONG, BEVERLY B.	0135	54.01	17			08959 04261	2	3 WINDWARD WAY
STUDD, MARTIN & DEBORAH	0041	21	15			08833 02444	2	9 WILLIAM ST
STURDIVANT, J M & STURDIVANT, B A	0035	16	12.02	C1215		05353 00274	2	53-55 PROSPECT AVE
SUAREZ, JEREMY	0281	110	10.02	C1006		09106 08170	2	16 AMBASSADOR DR
SUELLEN ROCCA FAMILY TRUST	0045	23	18.02			09460 01759	2	137 MECHANIC ST.
SULLIVAN, JAMES M & CATHLEEN	0295	113	12			08858 03632	2	41 E BERGEN PL
SULLIVAN, MARJORIE S & SCOTT J	0007	6	20			09734 01481	2	156 W FRONT ST
SULLIVAN, PAUL R & KIM D	0259	106	8			05179 00308	2	187 HUDSON AVE
SUMMEY, DAVID & DUNCAN, DIANE	0196	80	15			04573 00029	2	242 DRS JAMES PARKER BLVD
SUNCREST, L.L.C.	0210	84.01	98			08453 01638	2	90 W SUNSET AVE
SUNQUIST, CHRISTY	0298	114	2.01			09535 07907	2	167 SOUTH ST
SUNRISE AT ELK RIDGE CONDO ASSOC	0280	110	10.02			04658 00807	15F	201 AMBASSADOR DRIVE
SUNSETVIEW, LLC	0223	90	27			08281 00825	2	24 W SUNSET AVE
SURIN, STEPHANIE S.	0186	75.07	1	C0034		09295 02492	2	13 CEDAR CROSSING

## TAXING DISTRICT NO. 39 BORO OF RED BANK

## COUNTY NO. 13 MONMOUTH

NAME OF OWNER ADDITIONAL OWNERS	PAGE NO.	BLOCK NO.	LOT NO.	LOT QUALIF.	ACCOUNT NO.	DEED BOOK PAGE	CLASS	PROPERTY LOCATION
SURVIVE LLC	0051	27	10			09054 07285	4A	76 E FRONT ST
SUTA, ROBERT C & ANN MARIE	0137	56	4			05171 00742	2	64 ELM PL
SUTTON COMMONS,LLC %AFFILIATED MGMT	0296	113	22.01			05297 00084	4C	165 BRANCH AVE
SVD & L, INC	0191	78	15			09520 01326	2	248 SHREWSBURY AVE
SVENDSEN, CRAIG	0116	52.02	1	C0908		09670 07661	2	99 MANOR DR
SWARTZ, ROBERT S & JEANINE FAZIO	0286	110	18			09467 03310	2	59 TOWER HILL AVE
SWAYZE, DEBRA	0126	53	17.01	C1708		05465 00678	2	44-46 MARION ST
SWEET HOME 168, LLC	0211	84.02	48			09730 00248	2	258 NEWMAN SPRINGS RD
SWENSON, ERIC G	0134	54	37.04			05221 00144	2	187 PROSPECT AVE
SWETT, C CATHERINE H	0229	93	6			09142 06823	2	27 E WESTSIDE AVE
SWICK, DONALD & ELIZABETH	0307	115	20	C2013		08546 03754	2	20 PINCKNEY RD
SYLVIA STREET,LLC D/B/A SYLVIA ST N	0143	60	2			09609 07679	4A	103 MAPLE AVE
SZABADOS, JOHN & CHRISTINA	0045	23	18.01			09636 03568	2	133 MECHANIC ST
SZAFRANSKI, EMILY	0094	52	35.02	C3510		09686 09100	2	188 MANOR EAST
SZAFRANSKI, EMILY	0097	52	35.02	P0085		09686 09100	2	188 MANOR EAST
SZURA, GARY & MARGARET	0122	52.04	4			09077 00969	2	5 HILLTOP TERRACE
T THOMAS FORTUNE FOUNDATION	0173	75.01	86.01			09339 00427	15F	94 DRS JAMES PARKER BLVD.
TABLER, MARY	0278	110	7.02	C0734		09700 03887	2	301-31 SPRING ST
TAFANI, ALDI & ORIOLA	0159	69	13			09230 00439	2	181 SHREWSBURY AVE
TAFT, BAILEY DONNA	0279	110	7.02	C0751		09425 08941	2	321-17 SPRING ST
TALARICO, JOHN AND CARMELA MUSTILE	0001	1	6			05874 00557	2	47 RECTOR PL
TALENTI, GISELLE C	0258	105	43			09628 09606	2	176 HUDSON AVE
TALERICO, ROBERT & BONNELYN K	0133	54	29				2	98 HARRISON AVE
TAMBURELLO, JILL	0253	103	13	C1319		08267 09738	2	17-19 LEROY PL UNIT 3A
TAMBURRI, DEBORAH J ARNONE	0024	13	20.01			05944 00048	2	261 RIVER RD
TAMP INVESTMENTS II, LLC	0125	53	14			08517 04800	2	34 MARION ST
TANGALOS, JOHN W, TRUSTEE	0068	38	11			09650 03022	2	31 SHREWSBURY AVE
TANZI, CHRISTOPHER	0110	52.02	1	C0113		08775 06214	2	14 MANOR DR
TANZI, LYNN P & CHRISTOPHER J	0303	115	15	C1517		09289 09579	2	142 SOUTH ST UNIT 9-B
TANZI, LYNN P & CHRISTOPHER J	0305	115	15	P1548		09323 01530	2	142 SOUTH ST GAR UNIT 8
TARAPORE, SERENA	0271	110	5.01	C0553		09377 08533	2	293 SPRING ST UNIT 14A
TARAPORE, SERENA	0275	110	5.01	P5105		09377 08533	2	293 SPRING ST GAR UNIT39
TAYLOR, ASHLEY & MARK	0166	72	15			09487 08159	2	19 TILTON AVE
TAYLOR, DANIEL B & ELIZ E REV TRUST	0289	111	27.01			08387 08849	2	282 SPRING ST
TAYLOR, JANET	0045	23	22			05545 00357	2	35 SPRING ST
TAYLOR, LESLIE C & ANITA G	0037	17	22				2	23 PROSPECT AVE
TBG MANAGEMENT PROPERTIES, LLC	0171	75.01	76.02			09335 00805	4A	247 BRIDGE AVE
TBG MANAGEMENT PROPERTIES, LLC	0171	75.01	76.03			09335 00750	2	124 DRS JAMES PARKER BLVD
TBG MANAGEMENT PROPERTIES, LLC	0171	75.01	76.04			09335 00828	2	120 DRS JAMES PARKER BLVD
TBG MANAGEMENT PROPERTIES, LLC	0173	75.01	93.01			09335 00840	4A	128 DRS JAMES PARKER BLVD
TBG MANAGEMENT PROPERTIES, LLC	0173	75.01	93.02			09335 00849	2	259 BRIDGE AVE
TBG MANAGEMENT PROPERTIES, LLC	0173	75.01	93.03			09335 00860	2	255 BRIDGE AVE
TBG MANAGEMENT PROPERTIES, LLC	0173	75.01	93.04			09335 00868	2	251 BRIDGE AVE
TEAK VENTURES LLC	0063	31	32			09015 06275	4A	64-68 MONMOUTH STREET
TEAK VENTURES, LLC	0063	31	33			08916 02324	2	68 1/2 MONMOUTH ST
TEDDY CONSTRUCTION CO	0004	4	11.01				4C	19 MORFORD PL
TERESA M FEALY-DUFFY FAMILY TRUST	0288	111	6.01			09639 00589	2	27 TOWER HILL AVE
TERRACCIANO, DANIEL & EMILY	0197	81	7			08957 05273	2	147 RIVER ST
TESORO, LISA	0284	110	10.02	C1046		09203 08696	2	79 AMBASSADOR DR
TETELBOM, MIRIAM	0281	110	10.02	C1008		09459 06955	2	24 AMBASSADOR DR
THARRINGTON, RICKEY	0221	89.01	127			08593 07374	2	74 W WESTSIDE AVE
THE BAD BEAN, LLC	0271	110	5.01	C0551		09741 06982	2	293 SPRING ST UNIT 13B
THE BAD BEAN, LLC	0275	110	5.01	P5101		09741 06982	2	293 SPRING ST GAR UNIT35
THE BLUFFS CONDO ASSOC% TOWN&COUNTR	0012	8	8			04949 00703	15F	68 W FRONT ST
THE BRAILEY, L L C	0254	104	6.02			05602 00359	2	33 RECKLESS PL
THE CEDAR CROSSING CONDOMINIUM	0184	75.07	1				15F	CEDAR STREET
THE N J WILLIAMS CRAFTSMAN'S CLUB	0224	91	4				15F	141 DRS JAMES PARKER BLVD
THE RAIL AT RB CONDOMINIUM	0147	63	1.02			09353 04984	15F	CHESTNUT STREET
THE SALVATION ARMY	0206	84	63			05697 00665	15D	172 NEWMAN SPRINGS RD
THE SALVATION ARMY	0206	84	63.01			05697 00665	15F	180 NEWMAN SPRINGS RD
THE SOUTHLAND CORP/ADV IQ-MS 1937	0058	30	1.01				4A	7 MAPLE AVE
THE TEN CO	0057	29	30			05428 00536	4A	43-47 BROAD ST
THE TEN CO	0080	46	4			05428 00536	4A	29-35 MONMOUTH ST
THE TEN CO	0080	46	10			05428 00536	4A	86-88 BROAD ST
THE TEN CO	0081	46	36.01				2	BROAD ST RIGHT OF WAY
THE TEN CO	0082	47	15			05428 00536	4A	91-93 BROAD ST
THOMAS, ANIL & YEE, WAIKUEN	0001	1	11			09242 03976	2	19 RECTOR PL
THOMAS, DALE A & RHONDA S	0049	26	1.02			05662 00742	2	7 MOUNT ST

## TAXING DISTRICT NO. 39 BORO OF RED BANK

## COUNTY NO. 13 MONMOUTH

NAME OF OWNER ADDITIONAL OWNERS	PAGE NO.	BLOCK NO.	LOT NO.	LOT QUALIF.	ACCOUNT NO.	DEED BOOK PAGE	CLASS	PROPERTY LOCATION
THOMAS, JAMES F	0065	33	19			05017 00700	2	37 WEST ST
THOMLISON, DAVID & SCHARDINGER, DAN	0048	25	10			09661 04201	2	64 SPRING ST.
THOMPSON, ERVIN B	0212	85	5				2	91 W WESTSIDE AVE
THOMPSON, MELISSA & SHARMA, ANKIT M	0033	15.01	44			09442 08551	2	264 MECHANIC ST.
THOMPSON, SANDRA J	0049	26	1.01			05572 00725	2	60 MECHANIC ST
THOMPSON, SCOTT S & MARY-BETH	0039	20	3			09183 07771	2	12 BASSETT PL
THOMS, ANDREW M	0008	7	1		C0115	09479 01579	2	138 BODMAN PL UNIT 11
THORPE, JAMES & MARIA	0283	110	10.02		C1036	09077 04395	2	104 AMBASSADOR DR
THUL, JASON P	0114	52.02	1		C0706	09403 00605	2	79 MANOR DR
TIEDEMAN, ANTHONY & CAROL L	0288	111	15			05192 00758	2	238 SPRING ST
TIETGEN, STACEY	0234	97	19.01			09306 02327	4B	32-34 WILLOW STREET
TIETGEN, STACEY	0234	97	20			09306 02327	1	28 WILLOW ST
TIETGEN, STACEY	0234	97	21			09306 02411	1	26 WILLOW ST
TIETGEN, STACEY	0234	97	22			09306 02445	1	20 WILLOW ST
TIETGEN, STACEY	0234	97	22.01			09306 02327	1	24 WILLOW ST
TIETJEN, STACEY	0231	95	8			08168 08813	2	50 E WESTSIDE AVE
TIETJEN, STACEY	0234	97	19.02			08196 03909	4A	40 WILLOW ST
TIGNANELLI, JAMES A & NORMA M	0285	110	10.02		C1060	09307 06202	2	164 AMBASSADOR DR
TIHANYI, GYONGYI	0050	26	18			08150 07063	2	23 MOUNT ST
TIHANYI, MICHELLE	0269	110	5.01		C0529	08899 05751	2	283 SPRING ST UNIT 7C
TIHANYI, MICHELLE	0274	110	5.01		P0590	09674 07044	2	283 SPRING ST GAR UNT24
TILTON BUILD, LLC	0165	72	2.01			09648 04393	1	11 TILTON AVE
TIRO-PEREZ, LUCAS, ET AL	0207	84	139			09489 04091	2	124 WEST WESTSIDE AVE
TLALTECATL, PEDRO PAREDES & RINCON,	0228	93	3			09658 09832	2	17 E WESTSIDE AVE
TOAST REAL ESTATE RB, LLC	0080	46	2			09580 01702	4A	45 MONMOUTH ST
TOBIAS, HOWARD & ENEIDA	0134	54	39			09437 01534	2	181 PROSPECT AVE.
TOBIN, JOHN L.	0151	66	10			08013 05195	2	19 LOCUST AVE
TODD, SUSAN LEDDY	0116	52.02	1		C0913	09693 06708	2	104 MANOR DR
TODMAN, LUDEN & PAULA	0122	52.04	1			05965 00155	2	188 HARDING RD
TOM, LEUNG S	0072	39	15.01			09045 07471	2	106 SHREWSBURY AVE REAR
TOMAINO, BRIAN	0200	82	9			05955 00798	2	187 RIVER ST
TOMAINO, JOHN F & PATRICIA D	0156	67	33			05057 00076	2	53 LEIGHTON AVE
TOMAINO, JOS W & BREEN, G. & BREEN, M	0030	15	2			08654 05225	2	244 E FRONT ST
TOMAINO, TRACY ANN	0175	75.02	144.01		C0101	09574 09706	4A	130 MAPLE AVE STE 1A
TOMAINO, WILLIAM M & HELEN A	0035	16	11.01				2	145 MC LAREN ST
TOMASSO, VINCENT JR & AINE MARIE	0127	53	20.01			09406 07132	2	83 JOHN ST
TOMASZEWSKI, ERIC & MARTIN, MICHELLE CL	0123	52.05	7			09515 04311	2	18 HILLTOP TERRACE
TOMLINSON, BRIAN	0116	52.02	1		C1005	09266 02793	2	110 MANOR DR
TOMO, MATTHEW III	0110	52.02	1		C0204	08653 06695	2	21 MANOR DR
TOMO, MATTHEW III & PARKS, SHANNON N	0258	105	39.02			08946 01415	2	140 HUDSON AVE
TOMORO HOLDINGS, LLC	0018	9.01	24		C0303	09621 09822	4A	11 WHARF AVE UNIT C3
TOMORO HOLDINGS, LLC	0018	9.01	24		C0304	09519 01795	4A	11 WHARF AVE UNIT C4
TOOHEY, RORY & MILLER, MONICA B	0310	117	11			09583 08530	2	89 PINCKNEY RD
TOOMEY, MICHAEL & EILEEN	0132	54	18			05673 00838	2	62 JOHN ST
TOPFER, JULES E	0047	25	7			05550 00803	2	52-54 SPRING ST
TORO-RUIZ, MARIO & TORO, JENNIFER	0210	84.02	29			09230 04876	2	26 KNIGHT ST
TORRACO, NICHOLAS & SUMINSKI, CAROL	0070	39	3.02			09679 02705	2	68 LOCUST AVE
TORRES, JUAN	0209	84.01	88			09373 03982	2	192 LEIGHTON AVE
TORRES, PAUL A & STEMMLER, AMY E	0293	112	17			09392 03078	2	17 BROWN PL
TORTORICE, VANESSA & CHIERCHIA, CHR	0106	52.01	1		C0812	09718 03291	2	51 TOWER HILL DR
TOTMAN, RYAN & FLYNN, REBECCA	0045	23	12.01			09656 09492	2	155 MECHANIC ST.
TOTO, WALLACE & MICHELLE	0027	13.02	32.03			09314 02398	2	26 HADDON PARK
TOWER HILL CONDO ASSOC	0100	52.01	1				15F	TOWER HILL DR
TOWER MANOR, LLC	0102	52.01	1		C0403	09387 04571	2	102 TOWER HILL DR
TOWLER, MARTHA A.	0172	75.01	82.01		C8202	08793 05368	2	116 DRS JAMES P, U-A1
TOWLER, MARVIN & JOYCE, PAMELA	0287	111	1.01			09383 07003	2	19 TOWER HILL AVE
TRAMMELL CROW CO/SOVEREIGN BANK	0256	105	1.01				4A	285 BROAD ST
TREJO, HENIO B SANCHEZ & TELLEZ, MA	0007	6	21			09695 05698	2	168 W FRONT ST
TREJO, ROSALINDA SEGURA	0227	92	8			08951 05128	2	30 E WESTSIDE AVE
TRES 102, LLC	0096	52	35.02		C3540	09483 06400	2	218 MANOR EAST
TRI-STATE REALTY LLC	0156	67	28			09077 04898	2	110 LEONARD ST
TRIANO, NICHOLAS WILLIAM & NATALIE	0199	82	5			09730 03759	2	205 RIVER ST
TRIFIRO, SALVATORE	0251	103	13		C1302	09610 01769	2	17-19 LEROY PL UNIT 1F
TRIGGIANO, DAVID T & KATHERINE L	0161	71	22			09135 04847	2	22 LEIGHTON AVE
TRIGILI, MICHAEL J	0041	21	13			09114 07924	2	19 WILLIAM ST.
TRIKHA, RUPAN & NITI	0181	75.03	54.01		C0014	09389 07498	2	24 CATHERINE ST
TRIKHA, RUPAN & NITI	0181	75.03	54.01		C0015	09389 08677	2	25 CATHERINE ST
TRIKHA, RUPAN & NITI	0181	75.03	54.01		C0018	09389 07341	2	28 CATHERINE ST



## TAXING DISTRICT NO. 39 BORO OF RED BANK

## COUNTY NO. 13 MONMOUTH

NAME OF OWNER ADDITIONAL OWNERS	PAGE NO.	BLOCK NO.	LOT NO.	LOT QUALIF.	ACCOUNT NO.	DEED BOOK PAGE	CLASS	PROPERTY LOCATION
TRIKHA, RUPAN AND NITI	0181	75.03	54.01	C0020		09389 06314	2 30	CATHERINE ST
TRINITY CHURCH	0058	30	9				15D 65	W FRONT ST
TROCCHIA, DOMINIC A	0017	9.01	12			09643 05529	4A 12	W FRONT ST
TROIANO, RAYMOND & KAREN	0142	58	7			05782 00979	2 38	HUDSON AVE
TROPANO, MICHELLE TRUSTEE & RALPH	0056	29	24	C0403		09580 02210	2 23	WALLACE ST UNIT 403
TROVATO, DANIEL	0177	75.02	144.01	C0903		09671 09283	4A 130	MAPLE AVE
TRUGLIA, PHILIP C & BRIGET M	0226	91	23			09384 02521	2 18	ST MARY'S PL
TRUITT, RALEIGH D & ROBERTA	0013	8	8	C0020		09141 08202	2 70C	W FRONT ST
TRUSCOTT, REBECCA & SCHINIS, ALEXANDER	0084	48	21	C0001		09578 05643	2 87	LINDEN PL
TRUSTEES 1ST METHODIST CHURCH	0256	105	8.01				2 257	BROAD ST
TRUSTEES 1ST METHODIST CHURCH	0256	105	8.01		X		15D 247	BROAD ST
TUCHBAND, CORA L.	0129	54	9.09			08481 08371	2 54	WINDWARD WAY
TUDOR VILLAGE APARTMENTS LLC	0253	103	13.20			09034 06522	4C 182-192	BROAD ST
TUDOROV, SAMMY	0001	1	7			08117 07200	2 41	RECTOR PL
TULA PROPERTIES, LLC	0096	52	35.02	C3539		09720 07761	2 217	MANOR EAST
TURKALO, MARKO	0107	52.01	1	C0909		09339 07823	2 34	TOWER HILL DR
TURRISI, AL C	0087	49	15				2 88	LINDEN PL
TURRISI, ALFRED C	0168	73	19				2 94	RIVER ST
TWENTY FIVE FRONT LLC	0059	30.01	16			09005 02437	4A 23-25	W FRONT ST
TWENTY ONE FRONT GROUP LLC	0059	30.01	17			09083 04045	4A 21	W FRONT ST
TWIN LIGHTS HOLDINGS LLC	0242	99	29			09171 04898	4A	WYKOFF PL
TWIN LIGHTS HOLDINGS LLC % AZZOLINA	0241	99	24			09078 02109	4A 18	WIKOFF PL
TWIN LIGHTS HOLDINGS LLC % AZZOLINA	0242	99	25			05862 00743	2 20	WIKOFF PL
TWIN LIGHTS HOLDINGS, LLC	0241	99	15.03			05862 00755	4A 325	MAPLE AVE
TWIY, LLC	0038	18	5			09420 02460	4A 180	RIVER RD
TWO HUNDRED SIXTY FOUR BROAD STREET	0246	101	21			09051 05778	4A 264	BROAD ST
TWO RIVER MANAGEMENT	0005	5	9.01				15F	MORFORD PL
TWO RIVER THEATRE COMPANY, INC	0067	36	18			09512 04553	15D 22	WEST ST REAR
TWO RIVER THEATRE COMPANY, INC	0074	40	4			09263 00152	15F 81	SHREWSBURY AVE
TWO RIVER THEATRE COMPANY, INC.	0066	35	5.01			08376 04263	15F 21	BRIDGE AVE
TWO RIVER THEATRE COMPANY, INC.	0067	36	22			08385 09144	15D 38	WEST ST
TWO RIVER THEATRE COMPANY, INC.	0067	36	22.01			08385 09144	15D 42	WEST ST (REAR)
TWO RIVER THEATRE COMPANY, INC.	0067	36	22.02			08385 09144	15D 42	WEST ST
TWO WEST FRONT LLC	0017	9.01	19			08714 04650	4A 2	W FRONT ST
TWO WEST FRONT LLC	0017	9.01	19	B01			4A 2	W FRONT ST
TWOMEY, JOSEPH J	0253	103	19			04796 00285	2 26	WAVERLY PL
TYNDALE, MEAGHAN	0054	29	24	C0201		08769 08489	2 23	WALLACE ST UNIT 201
TYNES, RANDALL F.	0199	82	2			08103 06391	2 213	RIVER ST
TYSZ, THOMAS & MATILDE	0112	52.02	1	C0502		09644 08498	2 53	MANOR DR
U.S. BANK TRUST % HUDSON HOMES MGT	0232	96	6			09213 08275	2 13	WILLOW ST
UBP 196 HOLDINGS, LLC	0209	84.01	89			09607 02170	2 196	LEIGHTON AVE
ULYICSNI, MARK	0180	75.03	45			09142 02686	2 195	BRIDGE AVE
UNION DEVELOPMENT, INC	0044	23	2			05603 00402	15F 13	SPRING ST
UNION HOSE CO	0157	68	10				15C 163	SHREWSBURY AVE
UNION ST. VILLAGE CONDOMINIUM	0017	9.01	24				15F 11	WHARF AVE
UNKNOWN	0005	4.01	26.02				1	RIVERSIDE AVENUE
UNKNOWN	0100	52	74				1	REAR LOT
UNKNOWN	0211	84.03	1				1	UNKNOWN
URBANO, ALEC	0270	110	5.01	C0530		09397 07435	2 283	SPRING ST UNIT 8A
US GOV-POSTAL SERVICE	0257	105	23			05886 00671	15C 171	BROAD ST
VACCARELLI, RICHARD	0042	22	9			09675 01346	2 10	WILLIAM ST.
VACCARELLI, J J III, FRANK & BARBARA	0289	111	17			05403 00081	2 246-248	SPRING ST
VALDERRAMA, JULIETA S & LAPITAN, L	0270	110	5.01	C0538		09293 06218	2 293	SPRING ST UNIT 10A
VALENTE, PAUL & BRENDA	0110	52.02	1	C0208		09606 06788	2 25	MANOR DR
VALENZUELA, MARYBELLE C	0101	52.01	1	C0202		09700 05608	2 123	TOWER HILL DR
VALLEY RUN APARTMENTS, LLC% PRC GRP	0065	34	25			09385 00960	4A 21	WEST ST
VALLEY RUN APARTMENTS, LLC% PRC GRP	0066	34	26			09385 00960	4A 17	WEST ST
VAN BERKEL, HAROLD & HERSKOWITZ, HA	0223	90	22			09680 07623	2 316	SHREWSBURY AVE
VAN GELDEREN, JEFFREY T	0204	84	21.06			09389 05535	2 3	CHAPIN AVE
VAN GOMBOS, LUCAS E. & PAIGE E.	0122	52.03	4			08927 07051	2 159	SPRING ST
VAN LIEU, GARY	0042	22	15			09586 02346	2 51	SPRING ST
VAN RYZIN, MARY	0274	110	5.01	P0598		09168 06571	2 293	SPRING ST GAR UNT32
VANDERHOOK, KRISTEN	0190	78	1.02			09459 04725	2 129	RIVER ST
VANDERKOOY, WILLIAM	0268	110	5.01	C0507		09246 01138	2 283	SPRING ST UNIT 1C
VANDERKOOY, WILLIAM	0272	110	5.01	P0572		09246 01138	2 283	SPRING ST GARA UNT6
VANRYZIN, MARY C	0269	110	5.01	C0523		08993 03812	2 283	SPRING ST UNIT 5D
VANRYZIN, MARY C.	0273	110	5.01	P0585		08365 02619	2 283	SPRING ST GAR UNT19
VASSALLO, JOSEPH C	0071	39	12.01			09428 04989	15F 14	LOCUST AVE

## TAXING DISTRICT NO. 39 BORO OF RED BANK

## COUNTY NO. 13 MONMOUTH

NAME OF OWNER ADDITIONAL OWNERS	PAGE NO.	BLOCK NO.	LOT NO.	LOT QUALIF.	ACCOUNT NO.	DEED BOOK	DEED PAGE	CLASS	PROPERTY LOCATION
VB PROPERTIES 127 MANOR LLC	0118	52.02	1	C1201		09057	06739	2	127 MANOR DR
VEIZER, CAROL & BECKER, KYRA	0045	23	15			08108	08518	2	147 MECHANIC ST
VELASQUEZ, MARIA LUISA & CHAVEZ, JOSE H	0216	87	17			09486	03752	2	269 LEIGHTON AVE
VELAZQUEZ, EDGAR & SOLIS, BLANCA E	0219	89	30.02			09585	08518	2	50 WESTSIDE AVE
VELAZQUEZ, FRANCISCO & VAQUER, MARG	0056	29	24	C0305		09653	07469	2	23 WALLACE ST UNIT 305
VELE, JAYME	0282	110	10.02	C1020		09191	08583	2	15 AMBASSADOR DR
VELLI, LAURA	0229	93	8			09393	07742	2	32 DRUMMOND AVE
VELOSA, JOSIE & MINEO, CAROLYN	0040	20	7			09295	05121	2	111 MC LAREN ST
VENTRONE, JEFFREY, NANCY & VICTORIA	0304	115	15	C1527		09450	04216	2	132 SOUTH ST UNIT 3-C
VERCELLI, LARS & LAURA	0137	56	5			09433	08875	2	66 ELM PL
VERITAS BUILDINGS LLC	0078	45	1			08227	09368	4A	59 MAPLE AVE
VESPA, PIER L & PATRICIA L	0179	75.02	163					2	120 PEARL ST
VESPA, SETTIMIO & MARIA C	0003	2	23.01					2	34 RECTOR PL
VICENZI, EUGENE & NADINE	0261	106	32			09237	04827	2	17 BRANCH AVE
VILLANUEVA, LUIS	0117	52.02	1	C1010		09749	05758	2	116 MANOR DR
VILLANUEVA, MARIA ELENA	0280	110	7.02	C0763		09735	08667	2	321-29 SPRING ST
VINCENT RENDA & RICHARD STABBERT	0001	1	9			05846	00676	2	31 RECTOR PL
VIOLA, CHRISTOPHER C, ETAL	0212	85	12		1	09300	09146	2	106-108 NEWMAN SPRINGS RD
VIOLA, JOSEPHINE A.	0279	110	7.02	C0748		05998	00290	2	321-14 SPRING ST
VISCEGLIA, MICHELE	0262	106	50			09487	08633	2	74 SOUTH ST
VISCOMI, ANA C	0203	84	17.04			08245	01112	2	35 CHAPIN AVENUE
VISCOMI, SUZANNE & WUSS, COURTNEY B	0171	75.01	78			09239	05894	2	25 CEDAR ST
VISCONTI, CHRISTINE	0044	22.01	15			09379	09061	2	131-133 WALLACE ST
VLECIDES, DEAN PAUL & D P VLECIDES	0055	29	24	C0204		08763	06458	2	23 WALLACE ST UNIT 204
VOCATURO, GREGORY & PAMELA B	0092	52	18			04504	00074	2	62 MC LAREN ST
VOCCOLA, FREDERICK	0025	13	20.19			09380	05367	2	63 FISHER PL
VOELKEL, MALGORZATA & BARNETT, BROOKE, M	0020	11	10.01			09363	01435	2	50 HUBBARD PARK
VOLK, KEVIN & CHRISTEN	0092	52	12			09076	09518	2	40 MC LAREN ST
VOLUNTEERS IN HEALTH INC	0169	74	7.02		15.10	08016	06605	15F	211 SHREWSBURY
VON HOERL, SHERVYN, ETALS	0100	52.01	1	C0107		09529	07537	2	7 TOWER HILL DR
VON KATTENGELL, ERIC	0080	45	19			09711	03808	2	65 MAPLE AVE
VON KATTENGELL, ERIC	0080	45	20			09711	03808	2	61 MAPLE AVE
VOSSEN, WILLIAM E JR & MARY C	0131	54	9.34			09179	09732	2	6 WINDWARD WAY
VOWLES, PATRICK	0090	51	3			08517	02191	2	116 WALLACE ST
VU, KY & ZHANG, MING TENG	0248	102	13			09600	05094	2	35 WAVERLY PL
VUONG, CHINH MINH	0179	75.02	154			09044	04783	2	33 CHESTNUT ST
W & K REALTY, L L C	0002	2	4.01			05435	00142	4A	14-24 N BRIDGE AVE
WADE, EDWARD S JR	0121	52.02	1	C1608		09632	09470	2	170 MANOR DR
WAGENAAR, ROLF	0198	81	11			09287	07358	2	137 RIVER ST
WAGNER, GREGORY M	0026	13.01	7			05966	00398	2	27 BUENA PL
WALKER, DOUGLAS R & DEBORAH K	0283	110	10.02	C1039		09041	08495	2	116 AMBASSADOR DR
WALKER, JAMES JR	0200	82	11.04			09746	08598	2	34 TILTON AVE
WALKER, VAHID	0006	6	7.01			09088	02240	2	1 ALLEN PL
WALKER, VAHID	0146	61	10			09735	04560	2	20 CHESTNUT ST
WALL, TERRI	0220	89.01	110			09697	01872	2	107 SUNSET AVE
WALLACE RED LLC	0082	48	3			09223	06764	4A	12-20 WALLACE ST
WALLACE ST RENTALS, LLC	0044	22.01	17			09751	04795	2	119-125 WALLACE ST
WALLACE 22, LLC	0082	48	4			09578	01217	2	22 WALLACE ST
WALLENFELS, RONALD & HERRIGES, CATHERIN	0035	16	12.02	C1211		09548	05551	2	53-55 PROSPECT AVE
WALLING, CHRISTOPHER & JEFFREY	0170	75	109			08433	03347	2	218-220 S PEARL ST
WALLS, LAURA J	0185	75.07	1	C0015		08928	01101	2	22 CEDAR CROSSING
WALSACK, DAVID SCOTT	0043	22.01	12			08872	04737	2	145 WALLACE ST
WALSH, ERICH & INSABELLA, BETH A	0276	110	7.02	C0708		09709	01675	2	301-5 SPRING ST
WALSH, JAMES A & SHERYL G	0300	114	30					2	98 MADISON AVE
WALSH, JENNIFER, TRUSTEE	0057	29	24	C0404		09588	00103	2	23 WALLACE ST UNIT 404
WALSH, MARTIN & LINDA	0043	22.01	7			09362	05213	2	20 WILLIAMS ST
WALSH, MARY	0118	52.02	1	C1203		08264	00111	2	129 MANOR DR
WALSH, MICHAEL & KATHLEEN	0304	115	15	C1531		09524	07296	2	142 SOUTH ST UNIT 6-D
WALSH, RICHARD & CHRISTINE	0024	13	20.07			08326	04201	2	38 FISHER PL
WALSH, SEAN P & KOENIG, KATHERINE L	0085	48	30			09284	09458	2	51 LINDEN PL
WALSH, THOMAS & HORTON, OLIVIA	0028	13.02	39			09696	07225	2	36 HADDON PARK
WALTERS, TAYLOR	0109	52.02	1	C0108		09589	09523	2	8 MANOR DR
WALUKONIS, THOMAS J	0116	52.02	1	C0912		05626	00230	2	103 MANOR DR
WANKMULLER, ARTHUR & TERESA A	0106	52.01	1	C0801		09075	06311	2	40 TOWER HILL DR
WARD, JOHN & RUSSONIELLO, PATRICIA	0297	113	44			05346	00256	2	37 MADISON AVE
WARD, STEPHEN & KUTAC, KRISTIN	0008	7	1	C0121		09716	09693	2	138 BODMAN PL UNIT 12
WARNER, KATHERINE E, ETAL	0117	52.02	1	C1108		09602	02587	2	124 MANOR DR
WARNER, MARY & LIVINGSTON, MARY	0129	54	9.06			09684	09957	2	60 WINDWARD WAY

## TAXING DISTRICT NO. 39 BORO OF RED BANK

## COUNTY NO. 13 MONMOUTH

NAME OF OWNER ADDITIONAL OWNERS	PAGE NO.	BLOCK NO.	LOT NO.	LOT QUALIF.	ACCOUNT NO.	DEED BOOK	DEED PAGE	CLASS	PROPERTY LOCATION
WARWICK GARDENS, INC	0306	115	16.01					4C	36 PINCKNEY RD
WASHBURN, EDWARD G	0298	113	51			08268	01158	2	15 MADISON AVE
WASHINGTON RED LLC	0089	50	1			09363	03735	2	88-90 WALLACE ST
WATERMAN, BRIAN & SCHWARTZMAN, CHRISTIE	0128	53	35			09758	04228	2	23 JOHN ST
WAXMAN, EMMETT MENACHEM	0251	103	12.01			09712	04169	2	21 LEROY PL UNIT 3D
WEBB, KARLA J	0121	52.02	1	C1217		08368	01979	2	177 MANOR DR
WEBER, MICHAEL & ALISON LEE	0037	17	15	C1615		09705	00647	2	22 HIGH ST
WECHTLER, STEPHEN R & NANCY K	0108	52.01	1	C1003		09627	08222	2	14 TOWER HILL DR
WEDEWER, JUSTIN M & JENNIFER M	0207	84	148			08816	00845	2	121 WESTSIDE AVE
WEHMAN, PATRICIA A	0107	52.01	1	C0910		08367	07440	2	35 TOWER HILL DR
WEINER, STUART & SANDRA	0046	24	9					2	26 SPRING ST.
WEISS, ELAINE L & STEINBERG, IVAN S	0035	16	12.02	C1208		08180	06749	2	53-55 PROSPECT AVE
WEISS, NICOLE & SANTOLLO, GREGORY	0162	71	33.01			09378	05649	2	74 LEIGHTON AVE
WEISSMAN, ANDREA & NASHAMA	0288	111	12			09089	05747	2	106 BRANCH AVE
WEISSMAN, ANDREW	0259	106	1			09603	09442	2	108 SOUTH ST
WEISSMAN, ANDREW	0261	106	37			09458	09608	2	10-12 SOUTH ST
WELCH, BRIAN J & ADRIENNE P	0022	12	4			05582	00594	2	199 E FRONT ST
WELCH, JEFFREY P	0140	57	26			09084	01977	2	50 HARDING RD
WELCH, MARY FOLEY	0119	52.02	1	C1408		05006	00745	2	152 MANOR DR
WELKER, JEFFREY S & ALLISON P	0034	16	10			08849	09067	2	24 WORTHLEY ST
WELLE, LAWRENCE & BARBARA	0057	29	24	C0407		09160	09333	2	23 WALLACE ST UNIT 407
WENNING, SCOTT & VANKAMPEN, ALLISON	0074	40	3			09134	08608	2	85 SHREWSBURY AVE
WERBLER, IRWIN	0079	45	9			08412	04734	2	58-60 PETERS PL
WERNER, JOHN V & MARY G	0028	13.02	45			09333	07231	2	58 HADDON PARK
WEST FRONT STREET PARTNERS, LLC	0058	30	10.01			08714	01220	4C	55 W FRONT ST
WEST FRONT STREET, LLC	0065	34	2			09320	08147	4B	169-171 W FRONT ST
WEST, NICHOLAS A	0114	52.02	1	C0704		09534	06361	2	77 MANOR DR
WEST, NICHOLAS A JR & MICHELE	0249	102	28			09657	03024	2	30 IRVING PL
WESTER, JAMES J JR & COLETTE	0036	17	5			08516	07179	2	208 E FRONT ST
WESTHELLE, THEODORE W JR	0057	29	24	C0408		09069	02683	2	23 WALLACE ST UNIT 408
WESTON PROPERTY, INC	0246	101	22			09610	00891	4A	268 BROAD ST
WESTRACK, LLC	0223	90	21			08195	07913	4A	312 SHREWSBURY AVE
WESTSIDERB, LLC	0071	39	15			09666	00384	4A	106 SHREWSBURY AVE
WETHERELL, JOAN	0116	52.02	1	C1001		09237	01383	2	106 MANOR DR
WEYTHMAN, JAMES E & MARY JANE	0302	115	13.01					2	91 E BERGEN PL
WHELAN, STEPHEN	0172	75.01	82.01	C8209		08432	08633	2	116 DRS JAMES P, U-C5
WHITAKER, BRUCE & MC CRINK, PATRICIA	0134	54	37.06			05601	00730	2	183 PROSPECT AVE
WHITE, EDWARD L & JUDY A	0093	52	21			08030	07370	2	54 WILLIAM ST
WHITE, HUBERT R.	0165	72	4			05835	00666	2	153 CATHERINE ST
WHITE, SEAN ALLEN & SARAH J	0219	89	31			08032	01752	2	56 W WESTSIDE AVE
WHITMYER, TERENCE S & YVONNE	0290	111	35			08120	04736	2	174 BRANCH AVE
WHOLLEY, SUSAN	0282	110	10.02	C1031		09044	07936	2	84 AMBASSADOR DR
WHYTE, JAMES W & PATRICIA M	0207	84	145			05415	00245	2	127 W WESTSIDE AVE
WICHMANN, ROBERT W	0284	110	10.02	C1053		04808	00802	2	152 AMBASSADOR DR
WICKERSHAM, KARL D	0106	52.01	1	C0811		05163	00452	2	50 TOWER HILL DR
WIDDOSS, PATRICK JAMES & SAEGER, KATELY	0154	67	8.02			09696	06764	2	26 1/2 EARL STREET
WIECZERZAK, THOMAS R & DIANA M	0077	43	16			09058	01661	2	26 OAKLAND ST
WIENER, DAVID F	0022	12	9			09722	08395	2	16 CARO COURT
WIGENTON, KEVIN P	0218	89	11			05491	00183	2	19 W SUNSET AVE
WIGENTON, KEVIN P	0265	108	5			05948	00573	2	125 HARDING RD
WIGENTON, KEVIN P.	0037	17	20			08080	07381	2	219 MECHANIC ST
WIGERT, NICHOLAS	0304	115	15	C1530		09385	08405	2	132 SOUTH ST UNIT 5-C
WIKOFF ASSOCIATES	0174	75.02	126			08191	04956	4A	232-250 MAPLE AVE
WILDER, MARY FRANCES	0285	110	10.02	C1069		09465	04786	2	184 AMBASSADOR DR
WILHELM F BRADLEY JR TRUST	0227	92	1			09630	08668	4A	335 SHREWSBURY AVE
WILKERSON, ADA S	0191	78	5					2	107 RIVER ST
WILKERSON, DIANE V	0042	22	13			05139	00172	2	9 OLDFIELD PL
WILKES, JOANNE	0251	103	12.01	C1211		08030	03984	2	21 LEROY PL UNIT 2D
WILLIAMS, ALPHONSE & JOAN	0033	15.01	45.01			05116	00504	2	10 MARLIN PL.
WILLIAMS, ALPHONSE & JOAN	0033	15.01	47.01			05116	00504	2	18 MARLIN PL.
WILLIAMS, BENNY & LOUISE	0168	73	26					2	114 RIVER ST
WILLIAMS, CHARLES A	0148	64	1			08075	05200	4A	119 SHREWSBURY AVE
WILLIAMS, HORNER STEVEN & SIRA	0183	75.04	42			05187	00219	2	179 BRIDGE AVE
WILLIAMS, LONNIE & KAREN	0221	89.01	130			05447	00540	2	90 W WESTSIDE AVE
WILLIAMS, MICHAEL S.	0270	110	5.01	C0542		08737	02859	2	293 SPRING ST UNIT 11D
WILLIAMS, MICHAEL S.	0274	110	5.01	P0594		08737	02859	2	293 SPRING ST GAR UNT28
WILLIAMS, SANDRA, ET AL, CO-TRUSTEE	0144	60	23			09523	09810	2	34 RECKLESS PL
WILLIAMS, THOMAS V	0161	71	11.01			05372	00755	2	85 LOCUST AVE

## TAXING DISTRICT NO. 39 BORO OF RED BANK

## COUNTY NO. 13 MONMOUTH

NAME OF OWNER ADDITIONAL OWNERS	PAGE NO.	BLOCK NO.	LOT NO.	LOT QUALIF.	ACCOUNT NO.	DEED BOOK PAGE	CLASS	PROPERTY LOCATION
WILLIAMSON, MARK D	0236	97	56.05			05393 00304	2	268 PEARL ST
WILLIS, STEPHEN JAMES/KELLY WILDER-	0029	14	20			08671 02887	2	51 HARRISON AVE
WILSON, BEEBE, H, JR/TORRE, ANNE, E	0282	110	10.02	C1019		08679 04553	2	7 AMBASSADOR DR
WILSON, JUANITA Z & HOLMES, JANENNE	0182	75.04	29			09509 09152	2	17 LEONARD ST
WILSON, PAMELA	0029	14	7			08333 06903	2	14 LAKE AVE
WIMMER, ZACHARY D	0120	52.02	1	C1510		09517 08531	2	162 MANOR DR
WINANT, KENNETH R	0285	110	10.02	C1070		09746 09980	2	180 AMBASSADOR DR
WIND, JACK JAY & LONA WHITMARSH	0109	52.01	1	C1014		09279 03468	2	25 TOWER HILL DR
WINDOS, TIMOTHY & KIRSTEN	0264	107	17			08938 02988	2	89-91 BRANCH AVE
WINER, STEPHEN L & LISA	0027	13.01	15			09371 08710	2	40 HARRIS PARK
WINNING, DOUGLAS C.	0087	49	24			08829 06631	2	130 SPRING ST
WOJTECH, CLAIRE T	0260	106	18			09318 01736	2	145 HUDSON AVE
WOLCHKO, PAUL & JANET	0227	91	32			08843 04243	2	293 SHREWSBURY AVE
WOLCOTT, BORDEN H & KATHLEEN P	0259	105	48			08696 08870	2	128 E BERGEN PL
WOLFSON, MICHAEL & MONTANA, DANIELLE M	0213	86	1.03			09549 01994	2	75 W WESTSIDE AVE
WOLKOMIR, ALFRED F MD	0242	100	13			05181 00971	4A	205 MAPLE AVE
WOMENS CLUB	0254	104	13				15F	164 BROAD ST
WONG, ALLEN & LEE, SUE HONG	0119	52.02	1	C1401		09161 00348	2	145 MANOR DR
WONG, PATRICIA A	0113	52.02	1	C0602		09736 08593	2	59 MANOR DR
WOODIN, DOUGLAS E & SAVARD, LYNNE	0043	22.01	10			04727 00289	2	32 WILLIAMS ST
WOODRUFF, WILLIAM J	0276	110	7.02	C0709		04992 00523	2	301-6 SPRING ST
WOODS, ALICIA P & JENNIFER M	0119	52.02	1	C1406		09009 05973	2	150 MANOR DR
WOODS, CELESTINE K & WALLACE J	0162	71	30.01			09300 06558	2	56 LEIGHTON AVE
WOODS, FRANK EDWARD	0138	56	25			05991 00704	2	92 HARDING RD
WOODSIDE PROPERTIES LLC	0144	60	15			09084 05113	4A	128 BROAD ST
WOODWARD, SUSAN	0007	7	1	C0108		08261 00746	2	138 BODMAN PL UNIT 13
WOOLLEY, DILLON	0203	84	12			09748 07459	2	47 CHAPIN AVE
WOOLLEY, WAYNE R & JUDY DEHAVEN	0039	19	4			08045 02310	2	196 MECHANIC ST
WORTHLEY PROPERTY, LLC	0191	78	9			09740 07260	2	89 RIVER ST
WOUTERS, JAN L & CYNTHIA R	0131	54	9.29			09054 04399	2	16 WINDWARD WAY
WOW2 HOLDINGS LLC	0108	52.01	1	C1005		08999 03222	2	16 TOWER HILL DR
WRENCH, GILES	0030	15	7.03			09348 06730	2	266 RIVER RD
WYCOFF, SUZANNE M	0090	50	7.01			09585 04185	2	105 LINDEN PL
WYNDORF, DAVID A	0040	21	4			08037 05772	2	40-42 THROCKMORTON
XIOS REALTY, LLC	0153	67	2			09374 05270	2	115 HERBERT ST
Y M C A OF RED BANK	0174	75.02	139.01				15D	166 MAPLE AVE
YAISER, MARK	0249	103	1			09473 06800	4A	173 MAPLE AVE
YAISER, MARK	0260	106	14			08841 06367	2	163 HUDSON AVE
YAISER, MARK	0262	106	41			09189 02793	2	28 SOUTH ST
YALIF, YONATAN	0002	1	12			05477 00067	2	15 RECTOR PL
YALIF, YONATAN	0074	40	6			05315 00755	2	73 SHREWSBURY AVE
YANNECE, CHRISTOPHER M. & BARBARA	0131	54	9.33			05904 00071	2	8 WINDWARD WAY
YARBROUGH, LAWRENCE M & CYNTHIA	0225	91	15.01			09025 05883	2	323 SHREWSBURY AVE
YARBROUGH, VANESSA	0225	91	15			08125 02073	2	319 SHREWSBURY AVE
YEAGER, KENNETH & CERBO, ROSANNE	0056	29	24	C0313		09479 07515	2	23 WALLACE ST UNIT 313
YELLOW BROOK PROPERTY CO, LLC	0202	84	1.03			09208 05636	1	86 CHAPIN PL
YEO, KIAT & MEI ZHANG	0013	8	8	C0014		05492 00211	2	72C W FRONT ST
YERABOLU, HITESH & MELENDEZ, LAUREN	0264	107	11.01			09721 00858	2	65 BRANCH AVE
YERABOLU, HITESH SAI & BADEY, MADHAVI	0287	111	3			09751 04201	2	94 BRANCH AVE
YEREANCE, ROBERT A & DEBORA A	0215	87	7			05234 00407	2	31 W WESTSIDE AVE
YI, KIU & HELENMARIE	0287	110	38			09219 03719	2	231 SPRING ST
YOUNAN, SHADY	0012	8	6	C0006		09267 05550	2	78F W FRONT STREET
YOUNG, ANTHONY & LAURA	0285	110	11.12			08893 06696	2	39 HIGHLAND AVE
YRJANAINEN, JAHN A & KARL E	0258	105	35			08542 03029	2	116 HUDSON AVE
YUDILEVICH, MARK	0128	54	5			08947 01127	2	99 PROSPECT AVE
YURA RED BANK REAL ESTATE LLC	0144	60	13			09004 01652	2	17-19 PETERS PL
YURA RED BANK REAL ESTATE, LLC	0144	60	17.01			08033 00755	4A	134-136 BROAD ST
YURISH, JOHN JR	0049	26	5			09389 01905	2	38 WASHINGTON ST
YURO, JORDAN	0252	103	13	C1316		09579 00583	2	17-19 LEROY PL UNIT 3D
ZACCARIA, DANIEL & SMOOT, LINDSAY	0292	112	1			09516 03070	2	103 SOUTH ST
ZACKS, STEPHEN P. & TAMBERLYN R.	0025	13	20.20			08929 04002	2	1 FISHER PL
ZAIDI, ASIM	0128	54	3.03			09690 07585	2	117 PROSPECT AVENUE
ZAKRESKI, RICHARD S & JULIE R	0255	104	21			09091 05563	2	50 LEROY PL
ZAMPPELLA, MICHAEL & TERESA A DONAHU	0009	7	2	C0207		09061 00491	2	130 BODMAN PL #10
ZANETICH, CHARLEEN	0024	13	20.04			09497 01609	2	32 FISHER PL
ZAPCIC, THOMAS F	0277	110	7.02	C0713		09635 03142	2	301-10 SPRING ST
ZARAGOZA, ULISES LOPEZ & LOPEZ, ELI	0234	97	17			09699 01849	2	49 DRUMMOND AVE
ZARAGOZA, ELIEL LOPEZ & ORTIZ, GABRIELA	0222	90	19			09562 02970	2	300 SHREWSBURY AVE



## TAXING DISTRICT NO. 39 BORO OF RED BANK

## COUNTY NO. 13 MONMOUTH

NAME OF OWNER ADDITIONAL OWNERS	PAGE NO.	BLOCK NO.	LOT NO.	LOT QUALIF.	ACCOUNT NO.	DEED BOOK PAGE	CLASS	PROPERTY LOCATION
ZARO GROUP AT BRIDGE AVE & DENHOLTZ	0074	40	9			09428 02655	1	MONMOUTH ST
ZARO GROUP AT BRIDGE AVE & DENHOLTZ	0074	40	11			09428 02655	4A	64-66 S BRIDGE AVE
ZATORSKI, COURTNEY	0091	51	4			09363 08628	2	120 WALLACE ST
ZAWISTOSKI, RYAN	0139	57	11			09289 03079	2	32 ELM PL
ZEBO, TIMOTHY, ETALS	0259	105	47			09756 03230	2	124 E BERGEN PL
ZEIK REALTY HOLDINGS LLC	0247	102	5			08851 06594	4A	179 MAPLE AVE
ZEIK, CHRISTOPHER L	0272	110	5.01	C0558		09737 07921	2	293 SPRING ST UNIT 15D
ZIAJSKI, PAUL & ANDREA	0034	16	2			08464 05569	2	218 MECHANIC ST
ZIEMANIS, V ARTHUR & MARY J	0309	117	3				2	11 GRANT PL
ZINK, DANA	0230	95	2			09658 00085	2	43 E SUNSET AVE
ZIRKLER, ANDRE	0123	52.05	12			09294 00670	2	14 HILLSIDE PL
ZIRKMAN, JAMES A & TEPEDINO, ANNA	0204	84	21.03			09407 09652	2	9 CHAPIN AVE
ZITO, JOHN & ZITO, MANUELA	0080	46	7			05999 00905	4A	19-21 MONMOUTH ST
ZITZMAN, SHARON	0102	52.01	1	C0304		09698 04908	2	114 TOWER HILL DR
ZMSK, L.L.C.	0182	75.03	59.01			08821 03442	4B	205 BRIDGE AVE
ZOHRABIAN, VEGEN	0247	102	4			09456 07405	2	185 MAPLE AVE
ZORZI, PHILIP & MICHELE	0245	101	15			09469 07421	2	15 IRVING PL
ZUBRITSKY, ELIZABETH	0181	75.03	54.01	C0013		09706 05842	2	26 RIVER ST
ZUCOSKY, WILLIAM & ALLISON	0093	52	23.04			08164 09900	2	55 WILLIAMS ST
ZUPP, MICHAEL	0085	48	32			09572 09420	2	43 LINDEN PL
ZURAVNSKY, CATHERINE A	0310	117	8			05686 00488	2	77 PINCKNEY RD
ZURAVNSKY, LEONARD	0048	25	18			08417 07582	2	55 WASHINGTON ST
ZWEBEN, ROBERT	0064	33	2			05351 00849	4B	37 WALL ST
10-12 OLDFIELD PLACE, LLC	0042	22.01	1			09495 00033	2	10-12 OLDFIELD PL
10-12 OLDFIELD PLACE, LLC	0043	22.01	2			09495 00021	2	14-16 OLDFIELD PL
10-12 WEST STREET, LLC%SOURLIS INT	0066	36	14			08523 09010	2	10-12 WEST ST
100 NSR, L L C	0235	97	32.01			05625 00619	2	150 NEWMAN SPRINGS RD
100 NSR, L L C	0237	97.01	42			05625 00619	4A	100 NEWMAN SPRINGS RD
100 NSR, L L C	0237	97.01	43			05625 00619	4A	NEWMAN SPRINGS RD
100 WALLACE ST INVESTMENTS, LLC	0089	50	4			09369 08605	2	100-102 WALLACE ST
104 RIVER LLC	0168	73	22			09168 06393	2	104 RIVER ST
106 LEIGHTON, LLC	0166	72	11			09350 03726	2	106 LEIGHTON AVE
11 WHARF AVE, UNIT 4, LLC	0176	75.02	144.01	C0401		09490 01971	4A	130 MAPLE AVE
110 NEWMAN ROAD, LLC	0212	85	14			09579 05799	2	110 NEWMAN SPRINGS RD
110 W WESTSIDE AVENUE, LLC	0221	89.01	136			09405 09297	2	110 WESTSIDE AVE
111 EAST FRONT STREET, LLC	0020	11	6.01			09100 03513	4A	111 E FRONT ST
114 MONMOUTH STREET ASSOC,L.L.C.	0063	32	20			08338 09635	4A	114-116 MONMOUTH ST
118 LOCUST AVE, CO.	0069	39	1	C0118		09353 08146	2	118 LOCUST AVE
118-120 MCCLAREN ST, LLC	0099	52	69			09599 07703	2	118-120 MC LAREN ST
12 AMBASSADOR DR, CO.	0281	110	10.02	C1005		09468 09535	2	12 AMBASSADOR DR
12 BROAD, LLC, %STONEROSE PROPERTIE	0059	30.01	24			08792 07401	4A	12 BROAD ST
120 MAPLE AVENUE, LLC	0178	75.02	146			08466 02733	4A	120 MAPLE AVE
121 MONMOUTH STREET, LLC	0076	42	7.01			09691 00456	2	121 MONMOUTH STREET
122 HARDING ROAD LLC	0137	56	14			09219 09724	2	122 HARDING RD
122-124 MCLAREN ST, LLC % VITIELLO	0099	52	68			09396 01123	2	122-124 MC LAREN ST
127 MAPLE AVENUE HOLDINGS, LLC	0254	104	1			08681 02600	4A	127 MAPLE AVE
13 ALLEN PLACE, LLC	0006	6	4			08776 01956	2	13 ALLEN PL
13 TOWER HILL DRIVE, LLC	0108	52.01	1	C1002		09323 09797	2	13 TOWER HILL DR
130 BROAD STREET INVESTORS, LLC	0144	60	16			09532 04056	4A	130-132 BROAD ST
130 MAPLE WB3, LLC	0178	75.02	144.01	C0905		09741 09402	4A	130 MAPLE AVE
130 MAPLE 3C-B, LLC	0175	75.02	144.01	C0304		09481 01974	4A	130 MAPLE AVE
130-10 MAPLE LLC	0178	75.02	144.01	C1001		09198 08192	4A	130 MAPLE AVE
131 RB ART STORAGE, LLC	0224	91	6			09168 09360	4A	131 DRS JAMES PARKER BLVD
131 RIVERS EDGE THN LLC % E. WERNER	0201	83	6.07			09198 05952	2	131 BANK ST
132 SOUTH JAHN, LLC	0304	115	15	C1524		09707 09475	2	132 SOUTH ST UNIT 1-C
132 SOUTH STREET UNIT C, LLC	0303	115	15	C1522		09643 08528	2	132 SOUTH ST UNIT 132C
132 SPRINGWASHINGTON LLC %EMIGRANT	0087	49	25			09601 07872	2	132 SPRING ST.
132 SPRINGWASHINGTON, LLC	0047	24	14			09634 07337	2	33 WASHINGTON ST
132SPRINGWASHINGTON, LLC	0034	16	5.01			09735 03050	2	230 MECHANIC ST
134 MANOR, LLC	0118	52.02	1	C1208		09546 01189	2	134 MANOR DR
138 BODMAN PLACE INC %ASSOC ADVISOR	0007	7	1				15F	138 BODMAN PL
139 BRIDGE AVENUE LLC	0183	75.05	13			08978 06260	2	139 BRIDGE AVE
139 CATHERINE LLC	0165	72	7			09037 00420	2	139 CATHERINE ST
14 HIGH ST, CO.	0037	17	11			09330 04977	2	14 HIGH ST
14 WEST FRONT STREET, LLC	0017	9.01	11			09104 00099	4A	14 W FRONT ST
14 WHARF, LLC	0019	10	4			09401 06158	4A	14 WHARF AVE
141-143 BROAD STREET, LLC	0142	59	2			09591 01275	4A	141-143 BROAD ST
142-7A SOUTH STREET LLC	0303	115	15	C1513		08963 04522	2	142 SOUTH ST UNIT 7-A

## TAXING DISTRICT NO. 39 BORO OF RED BANK

## COUNTY NO. 13 MONMOUTH

NAME OF OWNER ADDITIONAL OWNERS	PAGE NO.	BLOCK NO.	LOT NO.	LOT QUALIF.	ACCOUNT NO.	DEED BOOK PAGE	CLASS	PROPERTY LOCATION
143 LEIGHTON AVENUE, LLC	0193	79	7			09644 05273	2	143 LEIGHTON AVE
145 CATHERINE, LLC	0165	72	6			09568 05583	2	145 CATHERINE ST
146 HUDSON, LLC	0256	105	10.01			09284 03041	2	146 HUDSON AVE
147 BROAD STREET LLC	0142	59	1			09054 03513	4A	147 BROAD ST
15 BROAD STREET REALTY, LLC	0052	28	10.01			09233 04790	4A	15 BROAD ST
15 NORTH BRIDGE, LLC %CEM HOLDINGS	0004	4	13			08575 07575	4A	13-15 N BRIDGE AVE
15-17 MONMOUTH STREET, LLC	0080	46	8			09516 09079	4A	15-17 MONMOUTH ST
150 SHREWSBURY, LLC	0155	67	16			09537 07548	4A	150 SHREWSBURY AVE
151 MECHANIC, LLC	0045	23	14			09225 08248	2	151 MECHANIC ST
152 BROAD ST ASSOC., LLC % PRC	0254	104	12.02			05790 00108	4A	152 BROAD ST
152-154 SHREWSBURY AVENUE, LLC %SOURL	0155	67	17			08523 09025	4A	152-154 SHREWSBURY AVE
155 RIVER ST, CO.	0197	81	4			09331 07525	2	155 RIVER ST
159-161 SHREWSBURY AVENUE, LLC %SOURL	0158	68	11			08523 08861	4A	159-161 SHREWSBURY AVE
16 THROCKMORTON LLC	0045	23	12.03			09012 08787	2	16 THROCKMORTON AVE
160 MONMOUTH REALTY LLC	0067	36	26			09287 04762	4A	160 MONMOUTH ST
160 SHREWSBURY REALTY LLC	0155	67	19			09337 01327	1	160 SHREWSBURY AVE
162 JOHN, LLC	0112	52.02	1	C0316		09447 05572	2	45 MANOR DR
162 MONMOUTH STREET LLC	0067	36	26.01			09323 02163	4A	162 MONMOUTH ST
163 BRIDGE, LLC	0182	75.04	27			09104 08169	2	163 BRIDGE AVE
164 MONMOUTH STREET, LLC	0067	36	27.01			08558 08949	4A	164 MONMOUTH ST
164 NEWMAN SPRINGS ROAD, LLC	0233	97	11.03			09380 05120	4A	164 NEWMAN SPRINGS RD
164 NEWMAN SPRINGS ROAD, LLC	0234	97	19.03			09380 05120	4A	WILLOW ST
164 RIVER STREET, LLC	0166	72	13			09581 04475	2	164 RIVER ST
166 CATHERINE ST JORDAN, LLC	0163	71	41			09715 09195	2	166 CATHERINE ST
166 MONMOUTH STREET RB, LLC	0067	36	27.02			09733 00863	4A	166 MONMOUTH ST
168 MONMOUTH STREET, LLC	0068	36	28			09393 02760	4A	168 MONMOUTH ST
17 BROAD STREET RED BANK, LLC	0053	28	12			08348 04444	4A	9 BROAD ST
17 NOVEMBER, L.L.C. %MCCARTER&HIGGIN	0187	76	4			08128 09010	2	48-50 DRS JAMES PARKER BL
17-19 BROAD STREET REALTY, LLC	0052	28	9			09652 04650	4A	19 BROAD ST
17-19 BROAD STREET REALTY, LLC	0052	28	10.02			09652 04650	4A	17 BROAD ST
17-19 HUDSON AVENUE LLC	0089	49	45.01			09066 06828	2	17-19 HUDSON AVE.
17-19 LEROY PL UNIT 1D, CO.	0251	103	13	C1304		09370 04900	2	17-19 LEROY PL UNIT 1D
172 MONMOUTH LLC	0066	35	3			09039 05349	4A	172 MONMOUTH ST
172 MONMOUTH LLC	0066	35	3.01			09039 05349	4A	174 MONMOUTH ST
175-181 SHREWSBURY, LLC	0158	69	1			09411 05053	4A	175 SHREWSBURY AVE.
176 LEIGHTON AVE, LLC	0209	84.01	81			09703 02591	2	176 LEIGHTON AVE
176 RIVERSIDE, LLC	0003	3	2.02			09719 00261	1	141 BODMAN PL
176-178 DR JAMES PARKER, LLC	0194	79	23.01			09724 06724	2	176-178 DRS JAMES PARKER
177 BROAD STREET OFFICE CONDO	0257	105	21.01			04835 00198	15F	177-179 BROAD ST
179 MANOR, LLC	0121	52.02	1	C1617		09752 05583	2	179 MANOR DR
18 BROAD STREET, LLC	0059	30.01	26			09105 01123	4A	18 BROAD ST
18 MOONLIGHT DRIVE, LLC	0248	102	16			09587 00306	2	21 WAVERLY PL
18-20 SPRING STREET LLC	0046	24	7			09066 06823	2	18-20 SPRING ST
180 MONMOUTH ST, LLC	0066	35	1			09567 08822	4A	180 MONMOUTH ST
180 RIVER ST INVESTMENTS, LLC	0164	71	48.01			09354 04702	2	180 RIVER ST
182-184 W. FRONT STREET, LLC	0007	6	24			08776 01982	4A	182-184 W FRONT ST
183 DRS JAMES PARKER BLVD, LLC	0222	90	12.01			09593 03910	2	183 DRS JAMES PARKER BLVD
184 SHREWSBURY LLC C/O MINDY GROTE	0160	70	13.02			09017 07353	4A	184 SHREWSBURY AVE
186 WFS, LLC	0007	6	26.01			08222 04966	4A	188-190 W FRONT ST
186 WFS, LLC	0007	6	26.02			08222 04966	4A	186 W FRONT ST
189 EAST BERGEN PLACE, LLC	0240	99	9			09148 00899	2	189 E BERGEN PL
189 WFS, LLC	0066	36	12			08222 04985	2	187-189 W FRONT ST
189 WFS, LLC	0066	36	13				4A	183 W FRONT ST
189-191 MAPLE INVESTORS, LLC	0247	102	2			08188 04031	2	191 MAPLE AVE
189-191 MAPLE INVESTORS, LLC	0247	102	3			08188 04031	2	189 MAPLE AVE
19 EAST FRONT STREET LLC % SITAR, W	0019	10	3			09257 05659	4A	19 E FRONT ST
19 LEROY PLACE 3-E, LLC	0252	103	13	C1313		09352 07456	2	17-19 LEROY PL UNIT 2A
19 LEROY PLACE 3E, LLC	0252	103	13	C1315		08772 02095	2	17-19 LEROY PL UNIT 3E
19 W. FRONT ST., LLC	0059	30.01	19			09268 01425	4A	19 W FRONT ST
19 WAVERLY PLACE, LLC	0248	102	17			09678 00892	2	19 WAVERLY PL
191 BRIDGE RB, LLC	0180	75.03	44			09747 08065	2	191 BRIDGE AVE
192 PACA HOSING, LLC	0160	70	15			09414 02881	4A	192 SHREWSBURY AVE
194 NEWMAN SPRINGS ROAD, LLC	0205	84	60			09671 08109	2	194 NEWMAN SPRINGS RD
194 RIVER STREET LLC % T YACCARINO	0164	71	51			00000 00000	2	194 RIVER ST
196 BROAD, LLC	0253	103	14			09661 03233	4A	196 BROAD ST
196 BROAD, LLC	0253	103	16			09661 03233	2	14 WAVERLY PL
199 BROAD STREET, LLC	0256	105	16			09046 02153	4A	199 BROAD ST
2-D REALTY, LLC	0296	113	21			09672 05909	2	153 BRANCH AVE

## TAXING DISTRICT NO. 39 BORO OF RED BANK

## COUNTY NO. 13 MONMOUTH

NAME OF OWNER ADDITIONAL OWNERS	PAGE NO.	BLOCK NO.	LOT NO.	LOT QUALIF.	ACCOUNT NO.	DEED BOOK PAGE	CLASS	PROPERTY LOCATION
2-4 TILTON AVE, LLC	0163	71	43			09753 00505	2	2-4 TILTON AVE
20 CLINTON PLACE, LLC	0215	87	9			09501 04146	2	20 CLINTON PL
20 MCLAREN STREET, LLC	0091	52	5			09690 00388	2	20 MC LAREN ST
20 W STREET, LLC	0067	36	17			09406 07319	4A	20 WEST ST
20 WHITE STREET FTK TIC 1, LLC,ETAL	0060	30.01	38			09745 00883	4A	20 WHITE ST
200 BROAD STREET, LLC	0253	103	15			09323 05227	4A	200 BROAD ST
2011 ROLLAWAY,LLC &2010 FREEWAY,LLC	0209	84.01	87			08629 05686	2	95 TILTON AVE
205 BROAD STREET, LLC	0256	105	15			09664 04637	4A	205 BROAD ST
206 BROAD STREET RB, LLC	0248	102	20			09588 04466	4A	206 BROAD ST
208 DRS JAMES PARKER BLVD, LLC	0195	79	31			09742 04456	2	208 DRS JAMES PARKER BLVD
208 MAPLE, LLC	0174	75.02	133			09327 04372	4A	208 MAPLE AVE
21 BROAD RB, LLC & 21 BROAD RB TWO	0052	28	8			09664 04553	4A	21-23 BROAD ST
21 EAST FRONT ST LLC,%SHER PARTNERS	0019	10	2			08395 04379	4A	17 E FRONT ST
21 LEROY PLACE, LLC	0250	103	12.01	C1207		09284 05523	2	21 LEROY PL UNIT 1B
210-212 DRS JAMES PARKER BLVD, LLC	0195	79	32			09591 06041	2	210-212 DR JAMES PARKER B
211 BROAD ST LLC	0256	105	12.04			09069 05868	4A	211 BROAD ST
212 WEST FRONT STREET LLC	0004	4	17.01			09008 02495	4A	212 W FRONT ST
214 BRIDGE AVE LLC	0189	77	15.02			09021 07632	4A	214 BRIDGE AVE
214 DRS JAMES PARKER BLVE LLC	0195	79	33			09022 02311	2	214 DRS JAMES PARKER BLVD
219 MAPLE AVENUE, LLC	0242	100	10			08846 05782	4A	219 MAPLE AVE
22-24 W FRONT ST CONDOMINIUMS	0016	9.01	8.01				15F	22-24 W FRONT ST
22-24 W FRONT ST, LLC	0016	9.01	8.01	C0102		08727 00853	4A	22-24 W FRONT ST UNIT 102
22-24 W FRONT STREET APT 201 LLC	0016	9.01	8.01	C0201		09339 01963	2	22-24 W FRONT ST UNIT 201
220 SHREWSBURY LLC	0167	73	12.01			09168 06427	4A	218-220 SHREWSBURY AVE
220 SHREWSBURY, LLC	0161	71	21.01			09171 04970	2	16 LEIGHTON PL
220 SHREWSBURY, LLC	0222	90	18			09182 00373	4A	298 SHREWSBURY AVE
224 MAPLE LLC	0174	75.02	129			09053 00450	4A	224 MAPLE AVE
225 BROAD REALTY LLC	0256	105	11.01			08961 07389	4A	225 BROAD ST
228 SPRING STREET LLC	0288	111	10			08908 06606	2	228 SPRING ST
231 MAPLE AVE LLC	0242	100	6			08972 07177	4A	231 MAPLE AVE
231 MAPLE AVE LLC	0242	100	7			08972 07177	2	229 1/2 MAPLE AVE
236 BRIDGE AVENUE, LLC	0189	77	20			09545 07117	2	236 BRIDGE AVE
236 SOUTH BROAD STREET, LLC	0245	101	15.01			08769 01254	4A	236 BROAD ST
24 CLAY STREET LLC	0142	59	6.01			08989 02695	4A	24 CLAY ST
24 WEST FRONT STREET REALTY, LLC	0016	9.01	8.01	C0302		09223 01833	2	22-24 W FRONT ST UNIT 302
24-26 RECTOR PLACE, L.L.C.	0003	2	24			08709 04749	2	24-26 RECTOR PL
241-245 MAPLE AVENUE, LLC	0242	100	4			09730 01990	1	245 MAPLE AVE
241-245 MAPLE AVENUE, LLC	0242	100	5			09730 01990	4A	241 MAPLE AVE
244 BROAD STREET, LLC	0245	101	17			09721 05398	4A	244 BROAD ST
25 BROAD STREET, RED BANK LLC	0052	28	7			08708 05539	4A	25 BROAD ST
25 DRUMMOND AVE, LLC	0239	97.02	6			09558 02402	2	25 DRUMMOND AVE
25 E WESTSIDE AV, LLC	0228	93	5			09593 00989	2	25 E WESTSIDE AVE
250 MECHANIC STREET, LLC	0033	15.01	39			09485 02602	2	250 MECHANIC ST
250 MPG HOLDINGS, LLC	0191	78	15.01			09750 07931	2	250 SHREWSBURY AVE
252 SPRING STREET, LLC	0289	111	22			09582 00040	2	252 SPRING ST
254 MECHANIC STREET, LLC	0033	15.01	40			09547 06900	2	254-256 MECHANIC ST
255 SHREWSBURY REALTY LLC	0188	77	7			09102 06322	4A	255 SHREWSBURY AVE
256 DR JAMES PARKER, LLC	0197	80	17.02			09365 06093	2	256 DRS JAMES PARKER BLVD
258 BROAD STREET, LLC	0245	101	19.01	C1903		09327 06617	4A	258 BROAD ST UNIT 2
258 LEIGHTON AVENUE, LLC	0214	86	8.01			09322 05074	2	258 LEIGHTON AVE
26 BROAD ST REAL ESTATE, LLC	0060	30.01	29.02			09558 05642	4A	26 BROAD ST
26 MORFORD, LLC	0005	5	9.01	C0026		09661 05216	2	26 MORFORD PL
26 WEST FRONT STREET, LLC	0014	8	15			09199 09803	4A	26 W FRONT ST
260 & 262 MECHANIC ST CONDOMINIUM	0033	15.01	42.01			09077 04878	15F	260-262 MECHANIC ST
260 MECHANIC, LLC	0033	15.01	42.01	C0101		09633 08874	2	260 MECHANIC ST
263 BROAD STREET LLC	0256	105	5			09136 03143	4A	263 BROAD ST
267 BROAD STREET, LLC	0256	105	4			09511 00172	4A	267 BROAD ST
27 CHESTNUT STREET LLC	0179	75.02	152			09198 09526	2	27 CHESTNUT ST
27 MONMOUTH, L.L.C.	0080	46	5			08334 00655	4A	27 MONMOUTH ST
27 PINCKNEY LLC	0309	116	36			09362 02272	4A	27 PINCKNEY RD
28 BROAD STREET RB LLC%ISLAND CONDO	0060	30.01	30			09661 04589	4A	28 BROAD ST
28 LEROY, LLC	0255	104	17			08774 08746	2	28 LEROY PL
28-30 WEST STREET, LLC	0067	36	20			09599 00588	2	28-30 WEST ST
286 BROAD STREET LLC % GREENLEAF	0246	101	26			09157 01756	4A	286 BROAD ST
29 BROAD ST., REALTY, LLC	0053	29	1			08894 04724	4A	27 BROAD ST
29 BROWN LLC C/O MARY CRUZ	0293	112	14			09045 02469	2	29 BROWN PL
29 EAST FRONT LLC	0019	10	8			08714 04621	4A	29 E FRONT ST
29 PEARL ST., LLC	0063	32	23			09199 09602	1	29 PEARL ST

TAXING DISTRICT NO. 39 BORO OF RED BANK

COUNTY NO. 13 MONMOUTH

NAME OF OWNER ADDITIONAL OWNERS	PAGE NO.	BLOCK NO.	LOT NO.	LOT QUALIF.	ACCOUNT NO.	DEED--- BOOK PAGE	CLASS	PROPERTY LOCATION
29 PETERS PLACE, LLC	0143	60	10			09340 03005	4A	29 PETERS PL
29 REALTY, LLC	0194	79	14			09578 07926	2	29 BANK ST
296 SHREWSBURY AVENUE, LLC	0222	90	17			09673 00658	2	296 SHREWSBURY AVE
298 BROAD ST, L L C	0241	99	13			05684 00280	4A	298 BROAD ST
3 EAST FRONT STREET, LLC	0017	9.01	21.01			09653 05558	4A	3 E FRONT ST
3 HANDS REAL ESTATE, LLC	0240	99	8.02			09575 06513	4A	195 E BERGEN PL
3-5 BROAD ST, LLC	0053	28	14.01			09344 09072	4A	3 BROAD ST
30 BROAD ST REALTY%JACKS MUSIC SHOP	0060	30.01	31			09281 01969	4A	30 BROAD ST
30 HUBBARD PARK LLC	0021	11	17			09089 09140	2	30 HUBBARD PARK
30 HUDSON ST INVESTMENTS, LLC	0142	58	9			09582 04695	4A	30 HUDSON AVE
301 SHREWSBURY AVE, LLC	0226	91	28			09519 08895	2	301 SHREWSBURY AVE
301 SPRING STREET, LLC	0276	110	7.02	C0704		09714 05005	2	301-1 SPRING ST
306 86TH STREET REALTY CORP	0108	52.01	1	C1009		09591 05142	2	20 TOWER HILL DR
31 CENTRAL AVE, LLC	0169	75	95			09681 09779	1	76 DRS JAMES PARKER BLVD.
31 CENTRAL AVE, LLC	0169	75	96			09681 09779	2	33 CENTRAL AVE
31 CENTRAL AVE, LLC	0169	75	97			09681 06610	4A	31 CENTRAL AVE
31 OAKLAND LLC	0145	61	1			09003 03479	4C	31 OAKLAND ST
316 BROAD ST. LLC	0241	99	16			08873 00687	4A	316 BROAD ST
316 SPRING STREET, LLC	0291	111	40.01			09344 01160	2	316 SPRING ST
32 WEST FRONT RB, LLC & AJC CONSTAN	0014	8	16	C0005		09665 02073	2	32 W FRONT STREET
32-34 BROAD STREET RB, LLC % TIBS	0060	30.01	32			09361 08078	4A	32-34 BROAD ST
32-36 SHREWSBURY ASSOCIATES, LLC	0073	39	29.01			08719 05191	4A	32-36 SHREWSBURY AVE
320 BROAD STREET LLC	0241	99	17			09249 01008	4A	320 BROAD ST
321 RIVER ROAD LLC	0027	13.02	32.02			09165 04745	2	321 RIVER RD
326 REALTY MANAGEMENT GROUP, LLC	0241	99	18			09277 08889	4A	326 BROAD ST
33 PROSPECT AVE, LLC	0036	16	16			09762 01949	2	33 PROSPECT AVE
34 BRIDGE AVE LLC	0002	2	13			08709 04723	2	34 N BRIDGE AVE
34 E BERGEN PL, CO.	0294	112	32			09133 08103	2	34 E BERGEN PL
34-36 WEST STREET, LLC	0067	36	21			09328 03652	4C	34-36 WEST ST
342 BROAD STR HOLDINGS LL %AZZOLINA	0241	99	20			05862 00523	4A	342 BROAD ST
35-37 OAKLAND STREET, LLC	0147	62	11			09397 03272	2	35-37 OAKLAND ST
36 BROAD STREET, LLC	0060	30.01	33			08898 02559	4A	36 BROAD ST
36 HUBBARD PARK LLC %MATHEW WALSH	0020	11	14			08989 01698	2	36 HUBBARD PARK
365 BROAD ST PROPERTY HOLDINGS LLC	0309	116	30.02	C3015		09174 08199	4A	365 BROAD ST
365 BROAD STREET PROPERTY HOLDINGS	0309	116	30.02	C3014		09174 08199	4A	365 BROAD ST
365 BROAD STREET, LLC	0308	116	30.02	C3003		08520 04385	4A	365 BROAD ST
365 BROAD STREET, LLC	0308	116	30.02	C3004		08520 04381	4A	365 BROAD ST
365 BROAD, 3RD FLOOR, LLC	0309	116	30.02	C3012		09306 03161	4A	365 BROAD ST
37 E FRONT INVESTORS, LLC	0019	10	11.01			09580 05633	4A	37 E FRONT ST
37 WASHINGTON STREET RB, LLC	0047	25	1			09750 00554	2	37 WASHINGTON ST
379-SHREWSBURYAVE LLC	0239	97.02	2			08155 01639	2	379 SHREWSBURY AVE
38 CHAPIN, LLC	0210	84.02	31			09504 03919	2	38-40 CHAPIN AVE
39 LAUGHS, LLC	0177	75.02	144.01	C0901		09327 05837	4A	130 MAPLE AVE
390 RED BANK LLC C/O WASSEM PETROL	0217	88	12.01			08958 09217	4A	390 SHREWSBURY AVE
40 ALSTON ASSOCIATES LLC C/O AIKINS	0027	13.02	32			09042 08499	2	40 ALSTON COURT
40 SHREWSBURY AVENUE LLC	0073	39	28			09007 02214	2	40 SHREWSBURY AVE
40-40 NORTHERN, LLC	0019	10	6.01			09588 02556	4A	21-23 E FRONT ST
40-42 BROAD STREET ADVISORS, LLC	0060	30.01	34			09682 07848	4A	40-42 BROAD ST
41 EAST FRONT STREET, LLC	0019	10	13			08962 08206	4A	41-43 E FRONT ST
41 HUDSON, LLC	0138	57	3			09347 04231	2	41 HUDSON AVE
421 COOKMAN PARTNERS, LLC	0157	68	1			08680 07802	2	143 SHREWSBURY AVE
421 COOKMAN PARTNERS, LLC	0157	68	1.01			08680 07802	4A	53 HERBERT ST
43-45 OAKLAND, LLC	0147	62	9			09506 02062	2	43-45 OAKLAND ST
44 CHAPIN AVE, CO.	0210	84.02	33			05442 00500	2	44 CHAPIN AVE
45 PETERS PL, LLC	0143	60	6.01			09759 01885	2	45 PETERS PL
45 WORTHLEY, LLC	0125	53	9.01			09518 02298	2	45 WORTHLEY ST
46 NEWMAN SPRINGS ROAD, LLC	0237	97.01	45			09153 08071	4A	46 NEWMAN SPRINGS RD
47 PETERS PL, LLC	0143	60	6			09673 06404	2	47 PETERS PL
47 RECKLESS L.L.C.	0254	104	3			05803 00621	4A	47 RECKLESS PL
47 WALLACE STREET, LLC	0054	29	19			09552 02150	4A	47 WALLACE ST
48 MARISA, LLC	0087	49	16			09693 02584	2	98-100 LINDEN PL
48 W WESTSIDE LLC	0219	89	30.01			09112 08706	2	48 W WESTSIDE AVE
5 CHAPIN ASSOCIATES, LLCLC	0204	84	21.05			09199 09385	2	5 CHAPIN AVE
5-7 E FRONT RLJS, LLC	0017	9.01	22			09721 05430	4A	5-7 E FRONT ST
50 HERBERT ST, LLC	0150	65	10			09555 05734	2	50 HERBERT ST
50-52 EB, LLC	0294	112	36			09595 03013	2	50-52 E BERGEN PL
51-53 OAKLAND HOMEOWNERS ASSOC.	0147	62	7				15F	51-53 OAKLAND ST
515 PROPERTY DEVELOPMENT, LLC	0145	60	28			09738 02664	2	58 RECKLESS PL



## TAXING DISTRICT NO. 39 BORO OF RED BANK

COUNTY NO. 13 MONMOUTH

NAME OF OWNER ADDITIONAL OWNERS	PAGE NO.	BLOCK NO.	LOT NO.	LOT QUALIF.	ACCOUNT NO.	DEED BOOK PAGE	CLASS	PROPERTY LOCATION
52 RECKLESS, LLC	0145	60	27			09703 08976	4A	52 RECKLESS PL
54 BROAD GROUP LLC	0054	29	23			05785 00669	2	31 WALLACE ST
54 BROAD GROUP LLC	0061	31	14			09087 00546	4A	54 BROAD ST
55 NORTH BRIDGE ASSOCIATES LLC	0005	4.01	5			08270 02294	4A	55 N BRIDGE AVE
55-57 SOUTH STREET LLC	0263	107	3			09066 06833	2	55-57 SOUTH ST
56 TILTON, LLC	0201	83	3			09306 01869	2	56 TILTON AVE
57 ELM PL, CO.	0088	49	27			08568 04821	2	57 ELM PL
57 MORFORD PLACE, LLC	0005	4.01	24.01			09214 03208	4A	183 RIVERSIDE AVE
58 DJPB, LLC, C/O ROGER J FOSS, ESQ	0187	76	6			09697 04192	2	58 DRS JAMES PARKER BLVD.
60 MAPLE AVE LIMITED LIABILITY CO	0077	43	8.01			08551 01141	4A	58-60 MAPLE AVE
602 MORGAN AVE, LLC	0140	57	28			09651 08405	2	42 HARDING RD
61 MONMOUTH REALTY, LLC	0078	44	6			09665 00682	4A	61 MONMOUTH ST
61 MONMOUTH REALTY, LLC	0078	45	4.01			09665 00682	4A	16 DRUMMOND PL
62-62 BRIDGE AVENUE, LLC	0074	40	10			09106 01310	4A	60-62 BRIDGE AVE
63-65 NORTH BRIDGE AVENUE LLC	0005	4.01	3			08333 01144	1	63-65 N BRIDGE AVE
64-68 WHITE ST LTD	0058	30	49.01				4A	68 WHITE ST
65 MANOR DRIVE, LLC	0113	52.02	1	C0608		09126 05426	2	65 MANOR DR
66 BROAD STREET, LLC	0061	31	16			09426 08664	4A	66 BROAD ST
66 RECKLESS PLACE, LLC	0145	60	29.01			09270 04543	4A	66 RECKLESS PL
67 SALON, LLC & YANNI ERBELI SALON	0085	48	45			09678 07958	4A	67 BROAD ST
67 WEST SUNSET, LLC	0220	89.01	122			09450 09759	2	67 W SUNSET AVE
69 BROAD STREET, LLC	0085	48	44			08715 03688	4A	69-71 BROAD ST
69 LEIGHTON AVE LLC	0159	70	2.01			08976 03593	2	69 LEIGHTON AVE
69 WASHINGTON KLAMECO, LLC	0048	25	15			09135 01419	4C	69 WASHINGTON ST
7-17 WHITE STREET, LLC	0061	31	12			09353 08924	4A	7-17 WHITE ST
70 E FRONT ST OFFICE CONDOMINIUM	0050	27	9				15F	70 E FRONT ST
70 EAST 2ND FLOOR, LLC	0050	27	9	C0001		08967 01651	4A	70 E FRONT ST
70 EAST 4TH FLOOR, L.L.C.	0051	27	9	C0003		08797 00889	4A	70 E FRONT ST
70 LOCUST AVENUE, LLC	0070	39	3.01			09580 07277	2	70 LOCUST AVE
71-73 MAPLE AVE, LLC	0079	45	17			08514 03630	2	71-73 MAPLE AVE.
72 WEST SUNSET AVENUE RB, LLC	0209	84.01	92			09396 00184	2	72 SUNSET AVE
74 BROAD ST LLC	0062	31	18			09125 02363	4A	6-8 MONMOUTH STREET
77 MONMOUTH STREET, LLC	0078	44	2.02			09259 09992	4A	77-77A MONMOUTH ST
78B WEST FRONT ST, LLC	0012	8	6	C0002		09537 03511	2	78B W FRONT ST
79 BRANCH AVE INVESTMENTS, LLC	0264	107	15			09609 07869	2	79-81 BRANCH AVE
79 MAPLE REALTY, LLC	0079	45	15			08462 03112	4A	79 MAPLE AVE
8 EAST FRONT STREET, LLC	0018	10	1			09276 05572	4A	13 E FRONT ST
8 EAST FRONT STREET, LLC	0052	28	2			09278 08818	4A	8 E FRONT ST
8-10 WEST FRONT STREET, LLC	0015	9.01	5.01			09451 09182	4A	8-10 W FRONT ST
8-18 WHITE ST, LLC	0060	30.01	36			09539 07426	4A	8-18 WHITE ST
80 RECTOR PLACE, LLC %JANET ESDALE	0001	1	1			09636 03049	4A	199 RIVERSIDE AVE
82-84 RED, LLC	0199	81	18			09538 04611	2	82-84 BANK ST
83 PEARL ST LLC	0146	61	15			08684 04511	2	83 PEARL ST.
84 W SUNSET AVE, LLC	0210	84.01	95		1	09283 03133	2	84 W SUNSET AVE
85 LEONARD STREET, LLC	0160	70	13.01			09742 04449	2	85 LEONARD ST
85-87 LINDEN PL CONDOMINIUM	0084	48	21				15F	LINDEN PL
86 LEIGHTON, LLC	0165	72	8.02			09558 06100	2	86 LEIGHTON AVE
87 B STREET, LLC	0196	80	4			09349 03626	2	87 BANK ST
88 5TH AVENUE REALTY CORP	0146	61	13			09658 01401	2	30-32 CHESTNUT ST
9 WHARF JDS, LLC	0017	9.01	23.01			09639 02101	4A	9 WHARF AVE
9-11 DEFORREST, LLC	0072	39	16.01			09693 04234	2	9-11 DEFORREST AVE
92 WALLACE INVESTMENTS, LLC	0089	50	2			09559 03871	2	92 WALLACE ST
93 SHREWSBURY, L.L.C.	0074	40	1			08363 02311	4A	93 SHREWSBURY AVE
93 SHREWSBURY, L.L.C.	0075	40	17			08363 02311	4A	136 OAKLAND ST
94 FULTON STREET, LLC	0311	120	53.09			09135 06072	4A	395 BROAD ST
94 MAPLE AVE LLC, %MURPHY	0145	61	9			05882 00107	4A	94 MAPLE AVE.
95 W SUNSET AVE, CO.	0220	89.01	114			08545 03783	2	95 W SUNSET AVE
95-97 BROAD STREET RB, LLC	0082	47	14			09478 01832	4A	95-97 BROAD ST
96 SHREWSBURY, LLC	0072	39	19			09606 06271	2	96 SHREWSBURY AVE
96-98 WALLACE, LLC	0089	50	4.01			09649 01919	2	96-98 WALLACE ST
96-98 WEST FRONT STREET, LLC	0011	8	2			09395 01691	1	98 W FRONT ST
96-98 WEST FRONT STREET, LLC	0011	8	3			09395 01691	1	96 W FRONT ST

TAXING DISTRICT NO. 39 BORO OF RED BANK

COUNTY NO. 13 MONMOUTH

NAME OF OWNER ADDITIONAL OWNERS	PAGE NO.	BLOCK NO.	LOT NO.	LOT QUALIF.	ACCOUNT NO.	-----DEED----- BOOK PAGE	CLASS	-----PROPERTY----- LOCATION
N.Y. & L.B.R.R.	0001	41	2					5A MAIN LINE
N.Y. & L.B.R.R.	0001	75	177					5A MAIN LINE
NEW YORK/LONG BRANCH-RAILROAD	0001	1	15					5A RAILROAD RIGHT OF WAY
NY & LBRR %ENERGY SOLVE	0001	75.02	125.01			00000 00000		5A PEARL ST

TAXING DISTRICT NO. 39 BORO OF RED BANK

COUNTY NO. 13 MONMOUTH

NAME OF OWNER ADDITIONAL OWNERS	PAGE NO.	BLOCK NO.	LOT NO.	LOT QUALIF.	ACCOUNT NO.	-----DEED----- BOOK PAGE	CLASS	PROPERTY----- LOCATION
BELL ATLANTIC PROPERTY TAX DEPT	0001	9999	1					6A 540 BROAD ST
WESTERN UNION CORPORATION	0001	9999	2					6A 412 MT KEMBLE

TAXING DISTRICT NO. 39 BORO OF RED BANK

COUNTY NO. 13 MONMOUTH

NAME OF OWNER ADDITIONAL OWNERS	PAGE NO.	BLOCK NO.	LOT NO.	LOT QUALIF.	ACCOUNT NO.	DEED BOOK PAGE	CLASS	PROPERTY LOCATION
AFRICAN METHODIST EPISCOPAL ZION CH	0014	91	1			08093 09658	15D	285 SHREWSBURY AVE
AFRICAN METHODIST EPISCOPAL ZION CH	0014	91	2			08093 09658	15D	147 DRS JAMES PARKER BLVD
AFRICAN METHODIST EPISCOPAL ZION CH	0014	91	3			08093 09658	15D	145 DRS JAMES PARKER BLVD
ALLGOOD, MICHEAL C & MARLA R	0015	97.01	49.04			08581 08182	15F	255 PEARL ST
B P O E BATES LODGE NO 220	0014	90	20.01				15F	302-306 SHREWSBURY
BELLHAVEN COMMONS CONDOMINIUM	0005	39	1				15F	LOCUST AVE
BERGEN SQUARE CONDOMINIUM	0010	75.01	82.01				15F	DRS JAMES PARKER BLVD
BOARD OF EDUCATION - RED BANK	0015	97.01	41				15A	DRS JAMES PARKER BLVD
BOARD OF EDUCATION - RED BANK	0016	108	1				15A	101 HARDING RD
BOARD OF EDUCATION - RED BANK	0016	108	2				15A	113 HARDING RD
BOARD OF EDUCATION-RED BANK	0009	71	5			09316 04673	15A	222 RIVER ST
BOROUGH OF RED BANK	0001	3	1.02				15C	BODMAN PL
BOROUGH OF RED BANK	0001	6.01	1				15C	130 RIVERSIDE AVE
BOROUGH OF RED BANK	0001	8	1			05276 00546	15C	1 MAPLE AVE
BOROUGH OF RED BANK	0001	8	1.02				15C	END OF MAPLE AVE
BOROUGH OF RED BANK	0001	8	4.02			09146 09240	15C	90 W FRONT ST
BOROUGH OF RED BANK	0001	8	4.03				15C	WEST FRONT ST
BOROUGH OF RED BANK	0001	8	5				15C	84 W FRONT ST
BOROUGH OF RED BANK	0002	8	10			05274 00323	15C	58 W FRONT ST
BOROUGH OF RED BANK	0002	8	11			05274 00323	15C	50 W FRONT ST
BOROUGH OF RED BANK	0002	8	12			05274 00323	15C	42 W FRONT ST
BOROUGH OF RED BANK	0002	9	5				15C	MARINE PARK
BOROUGH OF RED BANK	0002	9.01	25.01				15C	WHARF AVE
BOROUGH OF RED BANK	0003	11	16				15C	HUBBARD PARK
BOROUGH OF RED BANK	0003	15.01	16.01				15C	34 HARRISON AVE
BOROUGH OF RED BANK	0003	15.01	24			04956 00578	15C	47 MARION ST.
BOROUGH OF RED BANK	0003	15.01	26.01			04966 00776	15C	41 MARION ST
BOROUGH OF RED BANK	0003	15.01	27.03				15C	37 MARION ST
BOROUGH OF RED BANK	0004	28	3.03				15C	MECHANIC ST
BOROUGH OF RED BANK	0004	29	9			05192 00887	15C	42 MECHANIC ST
BOROUGH OF RED BANK	0004	29	20			08044 03870	15C	43 WALLACE ST
BOROUGH OF RED BANK	0004	29	22.01				15C	41 WALLACE ST
BOROUGH OF RED BANK	0004	30.01	37				15C	WHITE ST
BOROUGH OF RED BANK	0004	30.01	39			05688 00804	15C	EMANUEL COURT
BOROUGH OF RED BANK	0004	30.01	40			05810 00392	15C	EMANUEL COURT
BOROUGH OF RED BANK	0004	30.01	41				15C	EMANUEL COURT
BOROUGH OF RED BANK	0004	31	2.01				15C	75-79 WHITE ST
BOROUGH OF RED BANK	0005	31	4.01				15C	RIGHT OF WAY
BOROUGH OF RED BANK	0005	32	12.01				15C	90 MONMOUTH ST
BOROUGH OF RED BANK	0005	37.02	1				15C	BRIDGE, MONMOUTH, GRANT
BOROUGH OF RED BANK	0005	39	1.01			05276 00437	15C	100 LOCUST AVE
BOROUGH OF RED BANK	0006	39	23			05276 00430	15C	80 SHREWSBURY AVE
BOROUGH OF RED BANK	0006	39	24			05276 00430	15C	80 SHREWSBURY AVE
BOROUGH OF RED BANK	0007	48	7.01				15C	38 WALLACE ST
BOROUGH OF RED BANK	0007	49	1				15C	40 LINDEN PL
BOROUGH OF RED BANK	0007	49	2.01			05688 00804	15C	LINDEN PL
BOROUGH OF RED BANK	0007	52.03	1				15C	151 SPRING ST
BOROUGH OF RED BANK	0007	52.04	6				15C	PROSPECT AVE
BOROUGH OF RED BANK	0008	52.04	7				15C	HILLTOP TERRACE
BOROUGH OF RED BANK	0008	54	9.38				15C	WINWARD WAY REAR
BOROUGH OF RED BANK	0009	67	28.01				15C	EARL ST
BOROUGH OF RED BANK	0010	75	171				15C	85 CHESTNUT ST
BOROUGH OF RED BANK	0011	75.02	170.01				15C	75 CHESTNUT ST
BOROUGH OF RED BANK	0012	79	23			05227 00459	15C	270 SHREWSBURY AVE
BOROUGH OF RED BANK	0012	82	1.04				15C	213 1/2 RIVER ST
BOROUGH OF RED BANK	0012	84	1.02			00000 00000	15C	CHAPIN PL
BOROUGH OF RED BANK	0012	84	1.04			05757 00389	15C	CHAPIN AVE
BOROUGH OF RED BANK	0012	84	1.06				15C	CHAPIN AVE
BOROUGH OF RED BANK	0012	84	1.07				15C	CHAPIN AVE
BOROUGH OF RED BANK	0013	84	62				15C	NEWMAN SPRINGS RD
BOROUGH OF RED BANK	0013	84	64				15C	SUNSET AVE
BOROUGH OF RED BANK	0013	84	66			08548 00966	15C	287 DRS JAMES PARKER BLVD
BOROUGH OF RED BANK	0013	84	66.01			08495 05841	15C	285 DRS JAMES PARKER BLVD
BOROUGH OF RED BANK	0013	84	66.02			08495 05841	15C	283 DRS JAMES PARKER BLVD
BOROUGH OF RED BANK	0013	84	66.03			08495 05841	15C	281 DRS JAMES PARKER BLVD
BOROUGH OF RED BANK	0013	84	67			08495 05841	15C	DRS JAMES PARKER BLVD
BOROUGH OF RED BANK	0013	84	69				15C	RIGHT OF WAY
BOROUGH OF RED BANK	0013	84	70.02				15C	DRS J PARKER BV & TILTON



TAXING DISTRICT NO. 39 BORO OF RED BANK

COUNTY NO. 13 MONMOUTH

NAME OF OWNER ADDITIONAL OWNERS	PAGE NO.	BLOCK NO.	LOT NO.	LOT QUALIF.	ACCOUNT NO.	DEED BOOK PAGE	CLASS	PROPERTY LOCATION
BOROUGH OF RED BANK	0013	84.01	76.01				15C	DRS JAMES PARKER BLVD
BOROUGH OF RED BANK	0014	84.01	99				15C	SUNSET AVE
BOROUGH OF RED BANK	0014	87	19.01				15C	261 LEIGHTON AVE
BOROUGH OF RED BANK	0014	90	21.01				15C	DRS JAMES PARKER BLVD
BOROUGH OF RED BANK	0015	97	31.01				15C	RIGHT OF WAY CENT
BOROUGH OF RED BANK	0015	97	38				15C	HENRY ST & MOHAWK LA
BOROUGH OF RED BANK	0015	97.01	40			08801 06991	15C	11 HENRY ST
BOROUGH OF RED BANK	0015	97.01	57				15C	DRS JAMES PARKER BLVD
BOROUGH OF RED BANK %CT BASIE CENT	0012	77	22				15C	138 DRS JAMES PARKER BLVD
BRAUN, KATHLEEN & JOHN	0007	50	13			04914 00522	15F	85 WASHINGTON ST
BROAD STREET COMMONS	0015	101	19.01			05256 00245	15F	252 & 258 BROAD ST
BROWNSTONES @ RB % REGENCY PROP GRP	0011	75.03	54.01			09294 02316	15F	RIVER ST
CALVARY BAPTIST CHURCH	0003	15	61			05258 00209	15D	263 MECHANIC ST
CALVARY BAPTIST CHURCH	0012	75.08	60.01			08209 09763	15D	23 RIVER ST
CALVARY CHAPEL COASTLANDS	0015	99	8.01			05538 00433	15D	193 E BERGEN PL
CATHOLIC CHARITIES DIOCESE TRENTON	0016	104	24				15D	145 MAPLE AVE
CHELSEA PLACE CONDOMINIUM	0012	77	17.01				15F	BRIDGE AVE
CIRILLO, MARINO & DIANE	0006	45	11	X		04790 00578	15F	64-66 PETERS PL
COLLIER SERVICES, INC	0016	108	6			04729 00349	15D	180 SPRING ST
COLLIER, FRANK	0009	65	4			08571 07118	15F	149 CHESTNUT ST
COMMUNITY Y M C A	0011	75.02	140			05524 00321	15D	158 MAPLE AVE
COMMUNITY YMCA	0010	75.02	125.02			05465 00194	15D	PEARL ST
COMMUNITY YMCA	0010	75.02	135			05465 00194	15D	MAPLE AVE
CONGREGATION BETH SHALOM %I NEADEL	0010	75.02	136				15D	186 MAPLE AVE
CORINTHIAN COVE CONDOMINIUM	0001	8	6				15F	78 WEST FRONT STREET
COUNT BASIE THEATRE INC	0006	43	1			09086 03741	15F	111 MONMOUTH ST
COUNT BASIE THEATRE, INC	0006	43	4.01			09617 01386	15F	95 MONMOUTH ST
COUNT BASIE THEATRE, INC	0011	75.02	169	X		09631 04735	15F	59 CHESTNUT ST
COUNT BASIE THEATRE, INC.	0006	43	2			08387 02808	15F	101-107 MONMOUTH ST
COUNT BASIE THEATRE, INC.	0006	43	3			08387 02813	15F	99 MONMOUTH ST
COUNTY OF MONMOUTH	0013	84	43				15C	MUNSON PL & N SPR RD
COUNTY OF MONMOUTH %ANDREA BAZER ES	0001	1	14			08959 09078	15C	3 RECTOR PL
COUNTY OF MONMOUTH %ANDREA BAZER	0001	1	17			08963 08495	15C	W FRONT ST
COURTS OF RED BANK CONDO ASSOC	0011	75.02	144.01				15F	130 MAPLE AVE
COURTYD OF RB CONDO ASSOC.%TOWNSMAN	0003	16	12.02				15F	55 PROSPECT AVE
DAVIS, CECILIA	0003	15.01	26.02			09044 03775	15F	39 MARION ST
FAMILY RESOURCE ASSOCIATES	0015	97.02	9.01			09284 05818	15D	210 NEWMAN SPRINGS RD
FIRST BAPTIST CHURCH	0008	61	5.01				15D	84 MAPLE AVE
FIRST BAPTIST CHURCH OF RED BANK	0008	61	7	X		09659 00349	15D	90 MAPLE AVE
FIRST BAPTIST CHURCH OF RED BANK	0008	61	11			05176 00941	15D	22 CHESTNUT ST
G.S. REALTY CORP %CERVELLI	0006	42	19.01			09015 02939	15F	76 OAKLAND ST
HABCORE, INC	0010	75	111.01			05195 00504	15F	212 S PEARL ST
HABCORE, INC	0012	78	2			09314 08850	15F	119 RIVER ST
HAMILTON, LORRAINE WILMER	0014	87	10			05516 00930	15F	24 CLINTON PL
HILLTOP TERRACE CONDO ASSN %ECI MGT	0016	110	7.02				15F	301-321 SPRING ST
HOLY TRINITY EV LUTHERAN CHURCH	0003	23	8.01				15D	148 E FRONT ST
IGLESIA PENTECOSTAL MANANTIAL DE VI	0012	80	9			09336 06769	15D	140 LEIGHTON AVE
IZQUIERDO, TONY & MAZZARO, MARISA	0003	20	2			09304 03887	15F	8 BASSETT PL
JONES, MAURICIO & NICOLE D.	0009	70	11.02			08574 04228	15F	91 LEONARD ST
KONNATH, JUDITH	0017	115	20	C2005		09668 07110	15F	20 PINCKNEY RD
LEROF PL CONDO ASSOC % HEARTHSTONE	0015	103	13				15F	17-19 LEROY PL
LEROF PL CONDO ASSOC 5 HEARTHSTONE	0015	103	12.01			08030 03984	15F	21 LEROY PL
LINDEN PLACE DUPLEX CONDOMINIUM	0007	48	25				15F	69-71 LINDEN PL
LIPP, RONALD H JR & KIM A	0003	17	2			09413 01794	15F	198 RIVER RD
LOCUST LANDING URBAN RENEWAL ASSOC	0009	71	1.01	X			15F	105 LOCUST AVE
LOVICK, THEO & JUNE	0012	77	14				15F	233 SHREWSBURY AVE
LUNCH BREAK INC	0014	96	2.04			04649 00019	15D	121 DRS JAMES PARKER BLVD
MADISON COMMONS RB %DENALI PROPMGMT	0016	115	15			04640 00501	15F	132-142 SOUTH ST
MANOR EAST CONDO	0007	52	35.02			00000 00000	15F	WILLIAM ST
MARAVISTA CONDOASSN %HEARTHSTONE MGT	0001	7	2				15F	130 BODMAN PL
MARION COURTS CONDOMINIUM ASSOC	0008	53	17.01				15F	44-46 MARION ST
MCARTHUR, ELLEN P	0015	103	5			09276 08591	15F	53 LEROY PL
METROPOLITAN RB CONDO ASSOC.	0004	29	24			08600 00788	15F	23 WALLACE ST
MONMOUTH BOAT CLUB	0002	9	2				15F	UNION ST
MONMOUTH COUNTY ARTS COUNCIL, INC	0011	75.02	144.01	C0702		09615 09713	15F	130 MAPLE AVE
MONMOUTH DAY CARE CENTER, INC	0015	97.01	47				15D	5-19 DRS JAMES PARKER BLV
MONMOUTH STREET CONDOMINIUM	0005	31	24				15F	36 MONMOUTH ST
MOORE, WILLIAM M & ELIZABETH M	0016	115	17.02			04721 00961	15F	70 PINCKNEY RD

TAXING DISTRICT NO. 39 BORO OF RED BANK

COUNTY NO. 13 MONMOUTH

NAME OF OWNER ADDITIONAL OWNERS	PAGE NO.	BLOCK NO.	LOT NO.	LOT QUALIF.	ACCOUNT NO.	DEED BOOK	DEED PAGE	CLASS	PROPERTY LOCATION
MRFC, A JERSEY NONPROFIT CORP.	0009	68	12	X		05914	00509	15F	153 SHREWSBURY AVE
MW RED BANK & MV BROADWAY WSL	0005	37	6.02			08939	05046	15F	1 BRIDGE AVE
NAVESINK HOOK & LADDER CO	0004	28	6					15C	9 MECHANIC ST
NAVESINK LODGE NO 9 F & A.M.	0011	75.02	141			08647	06167	15D	152 MAPLE AVE
NAVESINK POINTE HOMEOWNERS ASSOC	0008	54.01	18			05799	00122	15F	WINDWARD WAY
NAVESINK POINTE HOMEOWNERS ASSOC.	0008	54	9.12			05927	00567	15F	WINDWARD WAY
NEW HOPE REVIVAL TEMPLE MINISTRIES	0009	71	42			09701	09487	15D	170-172 CATHERINE ST
NEW HOPE REVIVAL TEMPLE MINISTRIES	0010	71	44			09701	09487	15D	8 TILTON AVE
NEW JERSEY HOUSING & MORTGAGE FINAN	0011	75.07	1	C0003		09669	08641	15F	3 CEDAR CROSSING
NEW JERSEY HOUSING & MORTGAGE FINAN	0011	75.07	1	C0005		09718	05717	15F	5 CEDAR CROSSING
NEW JERSEY HOUSING&MORTGAGE FINANCE	0012	75.07	1	C0016		09371	01430	15F	24 CEDAR CROSSING
NINE WALL STREET CORP %WESLEYAN ARM	0005	33	6.01			05636	00071	15F	9 WALL ST
PETERS PLACE CONDOMINIUM	0008	60	7					15F	PETERS PL
PICCIOTTO, VINCENT J & LINDA A	0003	11.01	4			08419	07758	15F	15 HUBBARD PARK
PILGRIM BAPTIST CHURCH	0009	67	21.01					15D	172 SHREWSBURY AVE
PILGRIM BAPTIST CHURCH	0009	67	25					15D	98 LEONARD ST
PILGRIM BAPTIST CHURCH INC	0009	67	23.04			04805	00833	15D	EARL ST
PILGRIM BAPTIST CHURCH, INC	0009	67	20			05196	00009	15D	166-168 SHREWSBURY AVE
PINCKNEY CONDOMINIUM ASSOC INC	0017	115	20					15F	20 PINCKNEY RD
POLLARINE, JOHN R & KAROLE N	0015	102	32			08405	06459	15F	48 IRVING PL
PRESBYTERIAN CHURCH	0016	110	10.01					15D	255 HARDING RD
PUGA, OSCAR & SEGURA, ROSALINDA	0014	96	13			09594	03229	15F	38 E SUNSET AVE
RECTOR, ST THOMAS EPISCOPAL CHURCH	0014	91	8.01					15D	EAST SUNSET AVE
RECTOR, ST THOMAS EPISCOPAL CHURCH	0014	91	10					15D	26 E SUNSET AVE
RED BANK CHARTER SCHOOL	0006	42	5	X				15F	135-137 MONMOUTH ST
RED BANK CHARTER SCHOOL	0006	42	14.01			08337	09795	15B	58 OAKLAND ST
RED BANK LODGE 233 B P O E	0002	8	13					15D	40 W FRONT ST
RED BANK MANOR CONDO ASSOC	0007	52.02	1					15F	MANOR DRIVE
RED BANK PROFESSIONAL PLAZA, INC	0017	116	30.02			05158	00296	15F	365 BROAD ST
RIVER STREET ASSOC, L P	0010	74	5.02			05450	00456	15F	49 CATHERINE ST
RIVERS EDGE CONDOMINIUM	0012	83	6.03					15F	BANK ST
RIVERVIEW HOSPITAL	0002	11	1.02					15D	81 E FRONT ST
RIVERVIEW MEDICAL CENTER	0004	27	1.01	X		09486	05003	15D	26-32 E FRONT ST
RIVERWALK CONDOMINIUM	0002	8	16					15F	30-32 W FRONT STREET
RMC-MERIDIAN HEALTH	0002	9	33.01	X		05634	00155	15D	1 RIVERVIEW PLZ
RMH AZALEA, LLC	0008	58	6.16					15F	HUDSON AVE
RW AT RED BANK RIDGE LLC	0013	84	21.07					15F	CHAPIN AVE
SHREWSBURY AVE AME ZION CHURCH	0014	91	33			05304	00932	15D	287 SHREWSBURY AVE
SOUTHBANK @ THE NAVESINK CONDOMINIUM	0002	9.01	6.01			09496	08601	15F	4 BOAT CLUB CT
SPRINGPOINT @ THE ATRIUM, INC	0001	7	12.03	X				15F	40 RIVERSIDE AVENUE
SPRINGVIEW GARDENS CONDO ASSOC	0016	110	5.01					15F	283-293 SPRING ST
ST ANTHONY OF PADUA CHURCH	0009	63	11.01			05527	00824	15D	126-128 CHESTNUT ST
ST ANTHONY OF PADUA CHURCH	0011	75.05	14.01			05509	00441	15D	27 ORATORY WAY
ST ANTHONY OF PADUA CHURCH	0011	75.06	1.01			05523	00228	15D	CHESTNUT ST & BRIDGE AVE
ST JAMES RC CHURCH	0007	46	12					15D	94-100 BROAD ST
ST JAMES RC CHURCH	0007	46	33					15D	15 DRUMMOND PL
ST PAUL BAPTIST CHURCH	0010	71	52					15D	196 RIVER ST
ST PAUL BAPTIST CHURCH	0010	71	53					15D	198 RIVER ST
ST. JAMES CATHOLIC CHURCH RED BANK	0007	46	1	X		08928	03359	15D	51 MONMOUTH ST.
ST. NICHOLAS RUSSIAN EASTERN ORTHOD	0005	32.01	3	X		09269	08736	15D	15-17 PEARL ST
STATE OF NJ TRANSIT CORPORATION	0008	63	6			05713	00194	15C	OAKLAND ST
STATE OF NJ-DOT	0006	41	1					15C	BRIDGE & OAKLAND ST
STATE OF NJ-DOT	0008	63	7					15C	79 OAKLAND ST
STATE OF NJ-DOT	0009	63	7.01					15C	88 WEST ST.
STATE OF NJ-DOT	0010	75	104					15C	CHESTNUT ST
STATE OF NJ-DOT	0011	75.06	7					15C	111 CHESTNUT ST
STATE OF NJ-DOT	0011	75.06	8.01					15C	105 CHESTNUT ST
STATE OF NJ-DOT %ENERGY SOLVE	0006	41	3					15C	MONMOUTH ST
SUNRISE AT ELKBRIDGE CONDO ASSOC	0016	110	10.02			04658	00807	15F	201 AMBASSADOR DRIVE
T THOMAS FORTUNE FOUNDATION	0010	75.01	86.01			09339	00427	15F	94 DRS JAMES PARKER BLVD.
THE BLUFFS CONDO ASSOC% TOWN&COUNTR	0002	8	8			04949	00703	15F	68 W FRONT ST
THE CEDAR CROSSING CONDOMINIUM	0011	75.07	1					15F	CEDAR STREET
THE N J WILLIAMS CRAFTSMAN'S CLUB	0014	91	4					15F	141 DRS JAMES PARKER BLVD
THE RAIL AT RB CONDOMINIUM	0008	63	1.02			09353	04984	15F	CHESTNUT STREET
THE SALVATION ARMY	0013	84	63			05697	00665	15D	172 NEWMAN SPRINGS RD
THE SALVATION ARMY	0013	84	63.01			05697	00665	15F	180 NEWMAN SPRINGS RD
TOWER HILL CONDO ASSOC	0007	52.01	1					15F	TOWER HILL DR
TRINITY CHURCH	0004	30	9					15D	65 W FRONT ST

TAXING DISTRICT NO. 39 BORO OF RED BANK

COUNTY NO. 13 MONMOUTH

NAME OF OWNER ADDITIONAL OWNERS	PAGE NO.	BLOCK NO.	LOT NO.	LOT QUALIF.	ACCOUNT NO.	DEED BOOK PAGE	CLASS	PROPERTY LOCATION
TRUSTEES 1ST METHODIST CHURCH	0016	105	8.01	X				15D 247 BROAD ST
TWO RIVER MANAGEMENT	0001	5	9.01					15F MORFORD PL
TWO RIVER THEATRE COMPANY, INC	0005	36	18			09512 04553	15D	22 WEST ST REAR
TWO RIVER THEATRE COMPANY, INC	0006	40	4			09263 00152	15F	81 SHREWSBURY AVE
TWO RIVER THEATRE COMPANY, INC.	0005	35	5.01			08376 04263	15F	21 BRIDGE AVE
TWO RIVER THEATRE COMPANY, INC.	0005	36	22			08385 09144	15D	38 WEST ST
TWO RIVER THEATRE COMPANY, INC.	0005	36	22.01			08385 09144	15D	42 WEST ST (REAR)
TWO RIVER THEATRE COMPANY, INC.	0005	36	22.02			08385 09144	15D	42 WEST ST
UNION DEVELOPMENT, INC	0003	23	2			05603 00402	15F	13 SPRING ST
UNION HOSE CO	0009	68	10				15C	163 SHREWSBURY AVE
UNION ST. VILLAGE CONDOMINIUM	0002	9.01	24				15F	11 WHARF AVE
US GOV-POSTAL SERVICE	0016	105	23			05886 00671	15C	171 BROAD ST
VASSALLO, JOSEPH C	0006	39	12.01			09428 04989	15F	14 LOCUST AVE
VOLUNTEERS IN HEALTH INC	0010	74	7.02		15.10	08016 06605	15F	211 SHREWSBURY
WOMENS CLUB	0016	104	13				15F	164 BROAD ST
Y M C A OF RED BANK	0010	75.02	139.01				15D	166 MAPLE AVE
138 BODMAN PLACE INC %ASSOC ADVISOR	0001	7	1				15F	138 BODMAN PL
177 BROAD STREET OFFICE CONDO	0016	105	21.01			04835 00198	15F	177-179 BROAD ST
22-24 W FRONT ST CONDOMINIUMS	0002	9.01	8.01				15F	22-24 W FRONT ST
260 & 262 MECHANIC ST CONDOMINIUM	0003	15.01	42.01			09077 04878	15F	260-262 MECHANIC ST
51-53 OAKLAND HOMEOWNERS ASSOC.	0008	62	7				15F	51-53 OAKLAND ST
70 E FRONT ST OFFICE CONDOMINIUM	0004	27	9				15F	70 E FRONT ST
85-87 LINDEN PL CONDOMINIUM	0007	48	21				15F	LINDEN PL

TAXING DISTRICT NO. 39 BORO OF RED BANK

COUNTY NO. 13 MONMOUTH

PROPERTY LOCATION	PAGE NO.	BLOCK NO.	LOT NO.	LOT QUALIF.	ACCOUNT NO.	ZONE	TAX MAP	PROP CLASS	NAME OF OWNER
80 1/2 A & B WALLACE ST	0083	48	19				05	2	COVINGTON ENTERPRISES LLC
123 A BANK ST	0201	83	6.03	C0001		RD	10	2	RAMOS, LYCET
1 ALLEN PL	0006	6	7.01				01	2	WALKER, VAHID
7 ALLEN PL	0006	6	6				01	2	JOHN GALT ENTERPRISE LLC
9-11 ALLEN PL	0006	6	5				01	2	JESSEN, PAUL F.
13 ALLEN PL	0006	6	4				01	2	13 ALLEN PLACE, LLC
26 ALLEN PLACE	0005	5	5.01				01	4C	SHREWSBURY MANOR, INC
33 ALLEN PL	0006	6	1.01				01	4A	JOHN E DAY FUNERAL HOME/CARRIAGE
1 ALSTON CT	0027	13.02	31.05				04	2	REY, MARIE T & CHARLES W JR
2 ALSTON COURT	0025	13	22				04	2	KOSINKSI, THOMAS C & MARTHA H
4 ALSTON CT	0025	13	23				04	2	DAVIS, JOHN S & DIANE M
5 ALSTON CT	0027	13.02	31.03				04	2	REILLY, THOMAS V & ANNAMARIA
6 ALSTON CT	0025	13	24				04	2	LUMISH, STAN & ROSEMAN, ANN LYNN
7 ALSTON COURT	0027	13.02	31.07				04	2	PARNAGIAN, KARLA & BRIAN
8 ALSTON CT	0025	13	25				04	1	LUMISH, STAN & ROSEMAN ANN LYNN
9 ALSTON CT	0027	13.02	31.02				04	2	DI MENTO, LOUIS & QUIROZ REMEDIOS
10 ALSTON COURT	0026	13	26				04	2	PARRELLA, LORI
11 ALSTON CT	0027	13.02	31.01				04	2	MALLON, ROBERT E. & JOANNE B.
14 ALSTON CT	0026	13	27				04	2	ARNONE, SUZANNE, TRUSTEE
15 ALSTON COURT	0027	13.02	31				04	2	LEVINE, MACK L & JULIANNA
16 ALSTON CT	0026	13	28				04	2	LINDEN, JOANN COURTNEY & LINDSEY
17 ALSTON COURT	0027	13.02	30.01				04	2	GRIMM, PETER B & AMY
20 ALSTON CT	0026	13	29				04	2	FISCHER, JEFFREY & LESLIE
25 ALSTON COURT	0028	13.02	32.04				04	2	KOSCHEKA, DONALD & FOX, MARGARET
26 ALSTON COURT	0027	13.02	30.03				04	2	LEE, PEARL
30 ALSTON COURT	0027	13.02	30.02				04	2	ROBERT J THOMAS REVOCABLE TRST, ETAL
40 ALSTON COURT	0027	13.02	32				04	2	40 ALSTON ASSOCIATES LLC C/O AIKINS
4 AMBASSADOR DR	0280	110	10.02	C1003			1701	2	ROTOLO, JENNIFER M & SCHIMMEL, THOM
7 AMBASSADOR DR	0282	110	10.02	C1019			1701	2	WILSON, BEEBE, H, JR/TORRE, ANNE, E
8 AMBASSADOR DR	0281	110	10.02	C1004			1701	2	RICHARDSON, JAYNE M
12 AMBASSADOR DR	0281	110	10.02	C1005			1701	2	12 AMBASSADOR DR, CO.
15 AMBASSADOR DR	0282	110	10.02	C1020			1701	2	VELE, JAYME
16 AMBASSADOR DR	0281	110	10.02	C1006			1701	2	SUAREZ, JEREMY
20 AMBASSADOR DR	0281	110	10.02	C1007			1701	2	CLEARY, TERRANCE P
23 AMBASSADOR DR	0282	110	10.02	C1021			1701	2	HEDERMAN, JOHN & DEBORAH
24 AMBASSADOR DR	0281	110	10.02	C1008			1701	2	TETELBOM, MIRIAM
28 AMBASSADOR DR	0281	110	10.02	C1009			1701	2	BOSCO, CHRISTOPHER J & CIBELLIS, JANINE
31 AMBASSADOR DR	0282	110	10.02	C1022			1701	2	DORN, REBECCA
32 AMBASSADOR DR	0281	110	10.02	C1010			1701	2	MARCELLE, JOSEPH J TRUST
36 AMBASSADOR DR	0281	110	10.02	C1011			1701	2	SMALL, STANLEY F JR & DIANE M
39 AMBASSADOR DR	0282	110	10.02	C1023			1701	2	DEPALMA, ALLISON & ELIZABETH R, ETAL
40 AMBASSADOR DR	0281	110	10.02	C1012			1701	2	RUBINO, NATALIE & DELTUFO, CAROL
44 AMBASSADOR DR	0281	110	10.02	C1013			1701	2	HEIDT, JAY K
47 AMBASSADOR DR	0282	110	10.02	C1024			1701	2	MOLLIĆA, JOSEPH A JR
48 AMBASSADOR DR	0281	110	10.02	C1014			1701	2	ELK RIDGE, LLC
52 AMBASSADOR DR	0281	110	10.02	C1015			1701	2	AMEYE, ANDREW HOWARD
55 AMBASSADOR DR	0282	110	10.02	C1025			1701	2	BORDEN, JOHN J
56 AMBASSADOR DR	0281	110	10.02	C1016			1701	2	BERIONT, TRENTON & DONNA
60 AMBASSADOR DR	0281	110	10.02	C1017			1701	2	RAMANAUSKAS, ROSEMARY
63 AMBASSADOR DR	0282	110	10.02	C1026			1701	2	SHAPIRO, DANA
64 AMBASSADOR DR	0282	110	10.02	C1018			1701	2	KUMAR, SHAHEEN
68 AMBASSADOR DR	0282	110	10.02	C1027			1701	2	FRIEDMAN, IRA L & LINDA S
71 AMBASSADOR DR	0283	110	10.02	C1045			1701	2	SHEFTTEL, KRISTINE
72 AMBASSADOR DR	0282	110	10.02	C1028			1701	2	FRIEDMAN, TODD
76 AMBASSADOR DR	0282	110	10.02	C1029			1701	2	BISCEGLIA, RICK & MIRIAM
79 AMBASSADOR DR	0284	110	10.02	C1046			1701	2	TESORO, LISA
80 AMBASSADOR DR	0282	110	10.02	C1030			1701	2	GOLDEN, JOHN L & ALICE M
84 AMBASSADOR DR	0282	110	10.02	C1031			1701	2	WHOLLEY, SUSAN
87 AMBASSADOR DR	0284	110	10.02	C1047			1701	2	IGNOZZA, LEONARD & SANTIMARIA, ALES
88 AMBASSADOR DR	0283	110	10.02	C1032			1701	2	BISGROVE, STEPHANIE A
92 AMBASSADOR DR	0283	110	10.02	C1033			1701	2	MURRAY, PATRICE
95 AMBASSADOR DR	0284	110	10.02	C1048			1701	2	DAMBRA, MICHAEL
96 AMBASSADOR DR	0283	110	10.02	C1034			1701	2	KLODASKI, LORI L
100 AMBASSADOR DR	0283	110	10.02	C1035			1701	2	PARENT, ARTHUR F III
103 AMBASSADOR DR	0284	110	10.02	C1049			1701	2	MARCHITTO, MARIETTA
104 AMBASSADOR DR	0283	110	10.02	C1036			1701	2	THORPE, JAMES & MARIA
108 AMBASSADOR DR	0283	110	10.02	C1037			1701	2	MCDONNELL, MARY LOU
111 AMBASSADOR DR	0284	110	10.02	C1050			1701	2	EGAN, ANNA MARIE & BRADEN N



TAXING DISTRICT NO. 39 BORO OF RED BANK

COUNTY NO. 13 MONMOUTH

PROPERTY LOCATION	PAGE NO.	BLOCK NO.	LOT NO.	LOT QUALIF.	ACCOUNT NO.	ZONE	TAX MAP	PROP CLASS	NAME OF OWNER
112 AMBASSADOR DR	0283	110	10.02	C1038			1701	2	PETRUZZELLA, DOMINICK & DONNA
116 AMBASSADOR DR	0283	110	10.02	C1039			1701	2	WALKER, DOUGLAS R & DEBORAH K
119 AMBASSADOR DR	0284	110	10.02	C1051			1701	2	MULLIGAN, J & MAUREEN
120 AMBASSADOR DR	0283	110	10.02	C1040			1701	2	KERBS, MATTHEW
124 AMBASSADOR DR	0283	110	10.02	C1041			1701	2	FRANCESE, NANCY
127 AMBASSADOR DR	0284	110	10.02	C1052			1701	2	PALERMO, CYNTHIA ADAMS
128 AMBASSADOR DR	0283	110	10.02	C1042			1701	2	SOPHER, DANIEL R & KNIEF, NICOLE E
132 AMBASSADOR DR	0283	110	10.02	C1043			1701	2	SOUSA, BARBARA COSTA
136 AMBASSADOR DR	0283	110	10.02	C1044			1701	2	HOLL, JOHN G & CAROLYN E
140 AMBASSADOR DR	0284	110	10.02	C1056			1701	2	KRUGLINSKI, JOHN A & MARYANN M
144 AMBASSADOR DR	0284	110	10.02	C1055			1701	2	GILL, GEORGE P JR & WAVERLY MARIE
148 AMBASSADOR DR	0284	110	10.02	C1054			1701	2	LYNCH, JOHN J
152 AMBASSADOR DR	0284	110	10.02	C1053			1701	2	WICHMANN, ROBERT W
156 AMBASSADOR DR	0285	110	10.02	C1062			1701	2	RADOVCICH, YOLANDA
160 AMBASSADOR DR	0285	110	10.02	C1061			1701	2	SMITH, TIMOTHY B, TRUSTEE
164 AMBASSADOR DR	0285	110	10.02	C1060			1701	2	TIGNANELLI, JAMES A & NORMA M
168 AMBASSADOR DR	0284	110	10.02	C1059			1701	2	EDWARDS, CHRISTOPHER S & BRITTON, J
172 AMBASSADOR DR	0284	110	10.02	C1058			1701	2	MILAZZO, RANDALL R
176 AMBASSADOR DR	0284	110	10.02	C1057			1701	2	KARCHER, LISA
180 AMBASSADOR DR	0285	110	10.02	C1070			1701	2	WINANT, KENNETH R
184 AMBASSADOR DR	0285	110	10.02	C1069			1701	2	WILDER, MARY FRANCES
188 AMBASSADOR DR	0285	110	10.02	C1068			1701	2	FILKO, RYAN & KATIE
192 AMBASSADOR DR	0285	110	10.02	C1067			1701	2	ACG INVEST, LLC
196 AMBASSADOR DR	0285	110	10.02	C1066			1701	2	GARNER, GEOFFREY M
200 AMBASSADOR DR	0285	110	10.02	C1065			1701	2	SCALZO, JUNE
201 AMBASSADOR DRIVE	0280	110	10.02				1701	15F	SUNRISE AT ELKBRIDGE CONDO ASSOC
204 AMBASSADOR DR	0285	110	10.02	C1064			1701	2	BROUSELL, ARNOLD & DONNELLY, MARGARET
208 AMBASSADOR DR	0285	110	10.02	C1063			1701	2	CALDIERO, ROBERT
14 ARTHUR PL	0243	100	26				15	2	FODOR, ANDREA C
16 ARTHUR PL	0243	100	25					2	BUTTYNSKI, LAWRENCE S./PATRICIA L.
19 ARTHUR PL	0244	101	3				15	2	O'SULLIVAN, CAITRIN E & BOURY, ANDR
20 ARTHUR PL	0243	100	24					2	HANLON, BRIAN & JENNIFER FULTON
23 ARTHUR PL	0244	101	4					2	DONACHY, JAMES III & ANDREA
24 ARTHUR PL	0243	100	23				15	2	BUTTFIELD, SCOTT M
27 ARTHUR PL	0244	101	5					2	POKUS, MARCIA J.
28 ARTHUR PL	0243	100	22				15	2	LEIFMAN, BRIAN & FAITH
29 ARTHUR PL	0244	101	6					2	BREWER, JAMES & MONICA SCHNEIDER
30 ARTHUR PL	0243	100	21					2	KEGELMAN, NANCY E
32 ARTHUR PL	0243	100	20					2	JONES, GEO EDWIN JR & LESLIE ROSS
33 ARTHUR PL	0244	101	7				15	2	HORSTMAN, MICHELE SAN & MICHAEL G
35 ARTHUR PL	0244	101	8				15	2	MONTEKIO, MATTHEW & KRISTINE
36 ARTHUR PL	0243	100	19				15	2	SMITH, RAYMOND P & STEPHANIE J
39 ARTHUR PL	0244	101	9					2	HORAN, DANIEL & KRISTEN
40 ARTHUR PL	0243	100	18				15	2	DIMINO, DEANNA & RYAN, STEPHEN
229 1/2 MAPLE AVE	0242	100	7					2	231 MAPLE AVE LLC
123 B BANK ST	0201	83	6.03	C0002		RD	10	2	JOHNSON, DESEREE & DIXON, MORGAN JR
BANK ST	0201	83	6.03			RD	10	15F	RIVERS EDGE CONDOMINIUM
9 BANK ST	0194	79	21				10	2	ELIAS REALTY, LLC
11 BANK ST	0194	79	20					2	SAWAGED, RANIA
12 BANK ST	0192	78	17.01				10	2	BRANDON, ETHEL
14 BANK ST	0192	78	17				10	2	HASSAM INVESTMENTS, LLC
15 BANK ST	0194	79	19				10	2	RYNART PROPERTIES, LLC
16 BANK ST	0192	78	18				10	2	RAMIREZ-RAMIREZ, CUTBERTO & FLORES,
19 BANK ST	0194	79	18					2	HERNANDEZ, MANUEL VARGAS
20 BANK ST	0192	78	19					2	DANIELS, DOLORES
22 BANK ST	0192	78	20				10	2	FREEMAN, GENEVIEVE
23 BANK ST	0194	79	17				10	2	HARDY, ROBIN O
25 BANK ST	0194	79	16					2	DICKERSON, LORRAINE
26 BANK ST	0192	78	20.03					1	FISHER, ELLEN M
27 BANK ST	0194	79	15					2	MCCARTHY, RACHEL & MAXWELL
28 BANK ST	0192	78	20.02					2	FISHER, ELLEN M
29 BANK ST	0194	79	14					2	29 REALTY, LLC
30 BANK ST	0192	78	20.01					2	PEREDES, OSCAR A LIRA & DELIRA, NIC
31 BANK ST	0194	79	13				10	2	LAZO, ROBERT L & LINARES, MARIA M
35 BANK ST	0193	79	12				10	2	CASTILLO-VASQUEZ, ALBERTO, ETAL
36 BANK ST	0192	78	21.02			RB	10	1	CSUPOR, ANAMARIA
38 BANK ST	0192	78	21.01					2	BW DEVELOP, LLC
39 BANK ST	0193	79	11					2	MATRIX LLC

TAXING DISTRICT NO. 39 BORO OF RED BANK

COUNTY NO. 13 MONMOUTH

PROPERTY LOCATION	PAGE NO.	BLOCK NO.	LOT NO.	LOT QUALIF.	ACCOUNT NO.	ZONE	TAX MAP	PROP CLASS	NAME OF OWNER
40 BANK ST	0192	78	22				10	2	MATRIX, L.L.C.
41 BANK ST	0193	79	10					2	CHIARELLA, ERIK W
44 BANK ST	0192	78	23					2	CAMARGO,JOSE
45 BANK ST	0193	79	9				10	2	SANTO, JOSEPH & LOVELAND, CORINNE
46 BANK ST	0192	78	24				10	2	MATRIX LLC
48 BANK ST	0193	78	25				10	2	CULLEN, SARAH BETH
50 BANK ST	0193	78	26				10	2	DUNN, WINSOME
52 BANK ST	0193	78	27				10	2	KOVACH,RICHARD&CAROLINE&STEPHANIE
55 BANK ST	0193	79	8					2	SCOTT, WENDY & KELLI
56 BANK ST	0193	78	28					2	HEYER, MICHAEL
70 BANK ST	0198	81	13				10	2	FROST, QUANASTIA O
72 BANK ST	0198	81	14				10	2	SETTLES, LILLIAN
74 BANK ST	0198	81	15.01				10	2	CAMPOS, JUANA
75 BANK ST	0196	80	8				10	2	LAK PROPERTIES, LLC
78 BANK ST	0198	81	17.01				10	2	KRIEGER, STEVEN
79 BANK ST	0196	80	7					2	DIGNAN, JOSEPH J
81 BANK ST	0196	80	6				10	2	FRUNZI, BARBARA
82-84 BANK ST	0199	81	18				10	2	82-84 RED, LLC
85 BANK ST	0196	80	5					2	FRANCO,ADOLFO&JIMENZ-MUNOZ,MINERVA
86 BANK ST	0199	81	19				10	2	KRIEGER, STEVEN
87 BANK ST	0196	80	4					2	87 B STREET, LLC
90 BANK ST	0199	81	20					2	POKU, WM K & TERESA
91 BANK ST	0195	80	3					2	ORTIZ, MIGUEL
93 BANK ST	0195	80	2				10	2	IMBEMBO, GEORGE A & ANNIE P
96 BANK ST	0199	81	21					2	GORDON, ANDREW & NICOLE
97 BANK ST	0195	80	1					2	STATHUM, NATHAN JR & LYDIA
104 BANK ST	0200	82	12				10	2	KAWER, BARRY & MARLENE
108 BANK ST	0200	82	13				10	2	GORRELL, BARBARA L & CHARDE A
109 BANK ST	0201	83	4				10	2	GREGORY, MARK A & ALLISON
114 BANK ST	0200	82	14				10	2	ARTHERHOLT,JAMES P& GRZEGORSKI, D
118 BANK ST	0200	82	15				10	2	DONOHUE, BRIAN
120 BANK ST	0200	82	16				10	2	LOFFREDO, DAVID & PETER
124 BANK ST	0200	82	17.01					2	ARTERO, GUILLERMO
125 BANK ST	0201	83	6.04			RD	10	2	D'UVA, NICHOLAS
127 BANK ST	0201	83	6.05			RD	10	2	ANDERSON, DAVID A & BRIESEMEISTER,J
129 BANK ST	0201	83	6.06			RD	10	2	DABKOWSKI, MYRA & VARI, AMY
130 BANK ST	0200	82	17.02			RD	10	2	SAPANARO, DENA & CARDOSO,LUCIO A JR
131 BANK ST	0201	83	6.07			RD	10	2	131 RIVERS EDGE THN LLC % E. WERNER
132 BANK ST	0200	82	17.03			RD	10	2	SMOLER,ESTEE ALIZA&BONAVITA,MICHAEL
134 BANK ST	0201	82	17.04			RD	10	2	GOLOMBOS, KYLE G
136 BANK ST	0201	82	17.05			RD	10	2	CARLIN, SCOTT & FABISCH, VICTORIA
138 BANK ST	0201	82	17.06			RD	10	2	GUZZONE, LISA
1 BASSETT PL	0039	19	12				03	2	KUDRICK, ELIZABETH K
2 BASSETT PL	0039	20	1				03	2	PYE, DEBORAH ANN
3 BASSETT PL	0039	19	11					2	PIERDINOCK, MICHELE
8 BASSETT PL	0039	20	2					15F	IZQUIERDO, TONY & MAZZARO, MARISA
11 BASSETT PL	0039	19	10					2	CHRISTOPHER, MICHAEL W & HELEN R
12 BASSETT PL	0039	20	3				03	2	THOMPSON, SCOTT S & MARY-BETH
14 BASSETT PL	0040	20	4				03	2	GIGLIO, JOHN M & KRISTINE A
15 BASSETT PL	0039	19	9				03	2	STOUT, CHRISTINE
17 BASSETT PL	0039	19	8					2	DIETRICH, JOHN T & MARY JO
18 BASSETT PL	0040	20	5				03	2	SCHLUTER, CHRISTINE M, TRUSTEE
21 BASSETT PL	0039	19	7				03	2	MCDONNELL, MARYBETH
22 BASSETT PL	0040	20	6				03	2	LATAWIEC, TAMARA
19 BEEKMAN PL.	0136	55	2					2	MILLER, ROBERT F, JR & PAMELA
25 BEEKMAN PL	0135	55	1				08	2	RILEY, CARL N & CAROLYN
42 BERGEN PL	0294	112	34					2	BUONANNO, FEDERICO F.%PETER SCOFIDE
45 BERGEN PL	0295	113	11					2	BENOIT, JANINE
54 BERGEN PL	0294	112	37					2	PALUMBO, JOSEPH & ANGEL
57 BERGEN PL	0295	113	8					2	SORRELL, SALLY
61-63 BERGEN PL	0295	113	7				16	2	MOSCA, ROBERT F & JOHN M
67 BERGEN PL	0295	113	6				16	2	AMBONG, JOSE M & VICTORIA A
100 BERGEN PL	0259	106	5				15	2	LARGE, DAVID W & CARLSEN BONNIE V
106 BERGEN PL	0259	106	6				15	2	MERRILL, DAWN V, TRUSTEE
132 BERGEN PL	0259	105	49					2	FITZGERALD, BRIAN S & KATHLEEN K
133 BERGEN PL	0301	115	6					2	SIMON, JOSEPH
136 BERGEN PL	0259	105	50					2	FITZGERALD, RORY G & SARA
196-198 BERGEN PL	0247	101	29					2	RUSSO,J&D & AVRILLON,A &DILASCIA,E.

TAXING DISTRICT NO. 39 BORO OF RED BANK

COUNTY NO. 13 MONMOUTH

PROPERTY LOCATION	PAGE NO.	BLOCK NO.	LOT NO.	LOT QUALIF.	ACCOUNT NO.	ZONE	TAX MAP	PROP CLASS	NAME OF OWNER
218 BERGEN PL	0244	100	30				15	2	PG NASH PROPERTY SOLUTIONS, LLC
15 E BERGEN PL	0296	113	19.01				16	2	LASHCHYK, TAMARA
16 E BERGEN PL	0294	112	27.01				15	2	GRAN, RACHEL
17 E BERGEN PL	0296	113	18					2	PRICE, MATTHEW D & PALUMBO, JEFFREY A
20 E BERGEN PL	0294	112	28				15	2	BUTLER, ROBERT & MERRILL
21 E BERGEN PL	0296	113	16.04				16	2	COFFEY, KEVIN & BARBARA
22 E BERGEN PL	0294	112	29					2	BREITOWICH, MACKENZIE & THEODORE
26 E BERGEN PL	0294	112	30					2	REILLY, MARTHA EMILY & COLIN
29 E BERGEN PL	0295	113	15					2	BENTO, PEDRO ALEXANDRE LOPES, ET AL
30 E BERGEN PL	0294	112	31				15	2	BROSCART, SCOTT & ROSELLE, GINA
33 E BERGEN PL	0295	113	14					2	MITCHELL, KENNETH & SALZMAN, PATRICI
34 E BERGEN PL	0294	112	32				15	2	34 E BERGEN PL, CO.
37 E BERGEN PL	0295	113	13					2	ALEXANDER, LAWRENCE M & JILL B
40 E BERGEN PL	0294	112	33					2	CERZA, GERARD J JR & GILL, ALISON, TRUST
41 E BERGEN PL	0295	113	12					2	SULLIVAN, JAMES M & CATHLEEN
46 E BERGEN PL	0294	112	35					2	BUONANNO, FEDERICO F. % PETER SCOFIDE
50-52 E BERGEN PL	0294	112	36				15	2	50-52 EB, LLC
51 E BERGEN PL	0295	113	10					2	EHLEN, AMY
55 E BERGEN PL	0295	113	9				16	2	BUTLER, MICHAEL & DEIRDRE
69 E BERGEN PL	0295	113	5		1		16	2	FUNICELLI, ANTHONY J & ASHELY BREE
71 E BERGEN PL	0295	113	4				16	2	SCHROLL, THOMAS H & HELEN S
77 E BERGEN PL	0294	113	1				16	2	LOWE, ROBERT & KAREN
87 E BERGEN PL	0302	115	14					2	HOATSON, ROBERT & AMBROSE, ELIZABET
88 E BERGEN PL	0259	106	2				15	2	DECAIRES, KRISTEN & GALL, VICTOR
91 E BERGEN PL	0302	115	13.01					2	WEYTHMAN, JAMES E & MARY JANE
92 E BERGEN PL	0259	106	3				15	2	PYKA, WALTER J
95 E BERGEN PL	0302	115	13				16	2	MANCUSO, DANIEL P & ELIZABETH
96 E BERGEN PL	0259	106	4				15	2	KALMAN, RANDY J & ANGELA M
99 E BERGEN PL	0302	115	12.01					2	HVIDDING, DANIEL & NUBIA
105 E BERGEN PL	0302	115	12				16	2	JANNONE, DR JOEL & LAURA
109 E BERGEN PL	0301	115	11					2	NEILAN, KATHERINE & ITALIANO, NICHOLAS
119 E BERGEN PL	0301	115	9					4A	GRACE ACQUISITIONS NJ LLC
120 E BERGEN PL	0258	105	46					2	BARROWS, FRANK P 3RD
123 E BERGEN PL	0301	115	8					4A	GRACE ACQUISITIONS NJ LLC
124 E BERGEN PL	0259	105	47				15	2	ZEBO, TIMOTHY, ETALS
127 E BERGEN PL	0301	115	7					4A	GRACE ACQUISITIONS NJ LLC
128 E BERGEN PL	0259	105	48					2	WOLCOTT, BORDEN H & KATHLEEN P
137 E BERGEN PL	0301	115	5				16	2	JANDZIO, THEA J.
139 E BERGEN PL	0301	115	4					2	FERRANTE, MICHAEL
181 E BERGEN PL	0241	99	11					2	KIRESOVA, ANNA
187 E BERGEN PL	0241	99	10				14	2	MACLEOD, GERALD C
188 E BERGEN PL	0246	101	27.01				15	4A	GHS INVESTMENTS II, LLC
189 E BERGEN PL	0240	99	9				14	2	189 EAST BERGEN PLACE, LLC
190 E BERGEN PL	0246	101	27				15	4A	BABSON, ANDREA, %EUROTEK DENTAL
193 E BERGEN PL	0240	99	8.01				14	15D	CALVARY CHAPEL COASTLANDS
194 E BERGEN PL	0247	101	28				15	4A	HFA PROPERTIES, LLC
195 E BERGEN PL	0240	99	8.02				14	4A	3 HANDS REAL ESTATE, LLC
200 E BERGEN PL	0244	101	1				15	2	SMALDON, JOHN
201 E BERGEN PL	0240	99	8					2	OROSZ, LINDSAY
205-207 E BERGEN PL	0240	99	7				14	2	LEON HOLDINGS RB, LLC
208 E BERGEN PL	0243	100	27				15	2	HECKMAN, MAUREEN
211 E BERGEN PL	0240	99	6				14	2	DEFEO, ANDREW S
212 E BERGEN PL	0243	100	28					2	SIEGLER, SARA & HORN, KEVIN
213 E BERGEN PL	0240	99	5					2	BLAINE, J KEVIN & NANCY
214 E BERGEN PL	0244	100	29					2	PENDELL, JULIANE W.
219 E BERGEN PL	0240	99	4					4A	KAILUA-KONA REALTY LLC
222 E BERGEN PL	0244	100	31				15	2	RUFFINI, JOSEPH L
227 E BERGEN PL	0240	99	2					4A	DEVINE, DONALD D & JOAN P
1 BERRY ST	0187	76	1.01					1	JACKSON, ROSE MARIE
3 BERRY ST	0187	76	1.02					2	JACKSON, RAYMOND & ROSE
4 BOAT CLUB CT	0015	9.01	6.01				03	15F	SOUTHBANK @ THE NAVESINK CONDOMINIUM
4 BOAT CLUB CT, UNIT 2A	0015	9.01	6.01	C0201		CCD2	3	2	BOAT CLUB COURT, LLC
4 BOAT CLUB CT, UNIT 2B	0015	9.01	6.01	C0202		CCD2	3	2	RICHTER, CHARLES & DEBORAH
4 BOAT CLUB CT, UNIT 2C	0015	9.01	6.01	C0203		CCD2	3	2	LOCASCIO, ANTHONY V
4 BOAT CLUB CT, UNIT 2D	0015	9.01	6.01	C0204		CCD2	3	2	KNOTT, LAURIE ANN, TRUSTEE
4 BOAT CLUB CT, UNIT 2E	0015	9.01	6.01	C0205		CCD2	3	2	BOAT CLUB SB, LLC
4 BOAT CLUB CT, UNIT 3A	0015	9.01	6.01	C0301		CCD2	3	2	BOYES, JAMES G & MARIA CARZIS
4 BOAT CLUB CT, UNIT 3B	0015	9.01	6.01	C0302		CCD2	3	2	EMANUELE, RICHARD T & LORI A

TAXING DISTRICT NO. 39 BORO OF RED BANK

COUNTY NO. 13 MONMOUTH

PROPERTY LOCATION	PAGE NO.	BLOCK NO.	LOT NO.	LOT QUALIF.	ACCOUNT NO.	ZONE	TAX MAP	PROP CLASS	NAME OF OWNER
4 BOAT CLUB CT, UNIT 3C	0015	9.01	6.01	C0303		CCD2	3	2	HOVNANIAN, LEEA
4 BOAT CLUB CT, UNIT 3D	0016	9.01	6.01	C0304		CCD2	3	2	CASSIDY, STEPHEN JR
4 BOAT CLUB CT, UNIT 3E	0016	9.01	6.01	C0305		CCD2	3	2	BOAT CLUB COURT, LLC
BODMAN PL	0003	3	1.02				01	15C	BOROUGH OF RED BANK
122 BODMAN PL	0010	7	4					4C	PARK RIDGE, II, III, IV LLC
130 BODMAN PL	0009	7	2					15F	MARAVISTA CONDOASSN%HEARTHSTONE MGT
130 BODMAN PL #16	0009	7	2	C0201			01	2	BENITEZ, SERGIO
130 BODMAN PL #15	0009	7	2	C0202			01	2	BASSLER, WILLIAM
130 BODMAN PL #14	0009	7	2	C0203			01	2	OSMULSKI, PAUL & SUSAN M
130 BODMAN PL #13	0009	7	2	C0204			01	2	DISTEFANO, GEORGE & LYNN JUNE
130 BODMAN PL #12	0009	7	2	C0205			01	2	CRUZ, MATTHEW
130 BODMAN PL #11	0009	7	2	C0206			01	2	LUCARELLI, THOMAS A
130 BODMAN PL #10	0009	7	2	C0207			01	2	ZAMPELLA, MICHAEL & TERESA A DONAHU
130 BODMAN PL #9	0009	7	2	C0208			01	2	HOPKINS, KATHLEEN V
130 BODMAN PL #8	0009	7	2	C0209			01	2	GARRIDO, DIEGO J, TRUSTEE, ETAL
130 BODMAN PL #7	0009	7	2	C0210			01	2	BILOTTA, FRANK B. & MARY R.
130 BODMAN PL #21	0009	7	2	C0211			01	2	BUTLER, SUZANNE
130 BODMAN PL #20	0009	7	2	C0212			01	2	JAMES COVALESKY LIVING TRUST
130 BODMAN PL #19	0010	7	2	C0213			01	2	MITTERANDO, RICHARD
130 BODMAN PL #18	0010	7	2	C0214			01	2	FOX, JACK & ROMANO, PAMELA
130 BODMAN PL #17	0010	7	2	C0215	3.12		01	2	SAAD, OMAR
130 BODMAN PL #6	0010	7	2	C0216			01	2	MURPHY, PATRICK J
130 BODMAN PL #5	0010	7	2	C0217			01	2	HOLCK, LAUREN & LEICHT, MARTIN
130 BODMAN PL #4	0010	7	2	C0218			01	2	GLYNN, AMY F
130 BODMAN PL #3	0010	7	2	C0219			01	2	SALMON, THOMAS
130 BODMAN PL #2	0010	7	2	C0220			01	2	CHENEY, CAROL H, KRISTIN L
130 BODMAN PL #1	0010	7	2	C0221			01	2	SCHULTZ, PAMELA SUE
138 BODMAN PL	0007	7	1					15F	138 BODMAN PLACE INC %ASSOC ADVISOR
138 BODMAN PL UNIT 13	0007	7	1	C0108			1.01	2	WOODWARD, SUSAN
138 BODMAN PL UNIT 10	0007	7	1	C0109			1.01	2	NOBLE MANAGEMENT, LLC
138 BODMAN PL UNIT 7	0007	7	1	C0110			1.01	2	DISTEFANO, JOHN
138 BODMAN PL UNIT 4	0007	7	1	C0111			1.01	2	PEARLMAN, LOUIS D
138 BODMAN PL UNIT 1	0007	7	1	C0112			1.01	2	PISCITELLI, EVAN JOHN
138 BODMAN PL UNIT 17	0008	7	1	C0113			1.01	2	RIVERSIDE ASSOCIATES OF RB, LLC
138 BODMAN PL UNIT 14	0008	7	1	C0114			1.01	2	LUCAS, BETH
138 BODMAN PL UNIT 11	0008	7	1	C0115			1.01	2	THOMS, ANDREW M
138 BODMAN PL UNIT 8	0008	7	1	C0116			1.01	2	QUIRK, EDWARD & NORVINA
138 BODMAN PL UNIT 5	0008	7	1	C0117			1.01	2	LLORCA, JAIME
138 BODMAN PL UNIT 2	0008	7	1	C0118			1.01	2	MORGENTHAUER, FREDERICK W & PATRICIA
138 BODMAN PL UNIT 18	0008	7	1	C0119			1.01	2	LANDIS, PAMELA D
138 BODMAN PL UNIT 15	0008	7	1	C0120			1.01	2	BERMACK, SCOTT W & DARA QUINN
138 BODMAN PL UNIT 12	0008	7	1	C0121			1.01	2	WARD, STEPHEN & KUTAC, KRISTIN
138 BODMAN PL UNIT 9	0008	7	1	C0122			1.01	2	FURMAN, MARGARET ANN
138 BODMAN PL UNIT 6	0008	7	1	C0123			1.01	2	KENNEDY, KEVIN, E.
138 BODMAN PL UNIT 3	0008	7	1	C0124			1.01	2	FRANCO, LOUIS & THERESA
138 BODMAN PL UNIT 19	0008	7	1	C0125			1.01	2	COSTA, RONALD P MD
138 BODMAN PL UNIT 16	0008	7	1	C0126			1.01	2	RISKA, ROBERT & MARY & JULIE
141 BODMAN PL	0003	3	2.02				01	1	176 RIVERSIDE, LLC
146 BODMAN PL	0009	7	1.07				01	4A	OPI HOLDINGS, INC
151 BODMAN PL	0003	3	1.01				01	4A	COASTAL BUILDING, LLC
1 BRANCH AVE	0261	106	31				15	4A	HEAS REALTY, L.L.C. %DR. H MORALES
17 BRANCH AVE	0261	106	32				15	2	VICENZI, EUGENE & NADINE
21 BRANCH AVE	0261	106	33				15	2	NIESZ, EDWARD M & MARIKATE
25 BRANCH AVE	0261	106	34				15	2	BOULOS, MICHAEL
31 BRANCH AVE	0261	106	35					2	BEISEL, PAUL J
39 BRANCH AVE	0261	106	36				15	2	ANSEL, STEPHEN A & KEELE, LISA J.
49 BRANCH AVE	0264	107	11					4A	MANFREDI, DIANE
65 BRANCH AVE	0264	107	11.01				15	2	YERABOLU, HITESH & MELENDEZ, LAUREN
69 BRANCH AVE	0264	107	12				15	2	KEAVEY, JOHN P JR & CHARISSA
73 BRANCH AVE	0264	107	13				15	2	RUSS, KYLE D & GODIER, VIOLETTE
77 BRANCH AVE	0264	107	14					2	SIDUN, KARIN
79-81 BRANCH AVE	0264	107	15				15	2	79 BRANCH AVE INVESTMENTS, LLC
84 BRANCH AVE	0287	111	1				17	2	MAIDA, BRUCE & MARY BETH
85-87 BRANCH AVE	0264	107	16				15	2	ANNUNZIATA, STEVEN & CHRISTINE
89-91 BRANCH AVE	0264	107	17				15	2	WINDOS, TIMOTHY & KIRSTEN
90 BRANCH AVE	0287	111	2				17	2	ALBERTO, RODNEY & LUCY
94 BRANCH AVE	0287	111	3				17	2	YERABOLU, HITESH SAI & BADEY, MADHAVI
95 BRANCH AVE	0264	107	18				15	2	MENDEZ, MARC & MARISA



TAXING DISTRICT NO. 39 BORO OF RED BANK

COUNTY NO. 13 MONMOUTH

PROPERTY LOCATION	PAGE NO.	BLOCK NO.	LOT NO.	LOT QUALIF.	ACCOUNT NO.	ZONE	TAX MAP	PROP CLASS	NAME OF OWNER
99 BRANCH AVE	0264	107	19				15	2	CHRISTIAN VOELCKER LIVING TRUST
100 BRANCH AVE	0288	111	11					2	RAMBO, RICHARD H & ELLIOTT, ADDINGT
103-105 BRANCH AVE	0264	107	20					2	BECK, THERESA
106 BRANCH AVE	0288	111	12					2	WEISSMAN, ANDREA & NASHAMA
110 BRANCH AVE	0288	111	13				17	2	MOSCATELLO, MICHAEL & KAYLEIGH
115 BRANCH AVE	0293	112	22					2	DONAHUE, JOAN E
118 BRANCH AVE	0289	111	18.02				17	2	HOROWITZ, EUGENE & ANN OWEN
119 BRANCH AVE	0293	112	23				15	2	NORTON, RYAN K
120 BRANCH AVE	0289	111	18.01				17	2	JENSEN, DAG
125 BRANCH AVE	0293	112	24					2	HENSRUD, TAMMY
126 BRANCH AVE	0289	111	19				17	2	JOHNSON, MICHAEL H
127 BRANCH AVE	0293	112	25				15	2	BERKOWITZ, JUDI S&CONOVER, DAVID W
128-130 BRANCH AVE	0289	111	19.01					2	ACERRA, THOMAS HOWARD JR & CARDINAL
131 BRANCH AVE	0293	112	26				15	2	CORDREY, ROBERT C
134 BRANCH AVE	0289	111	23				17	2	MILAN, MARK
135 BRANCH AVE	0294	112	27					2	HECHT, STEPHEN & BOAS, BARBARA
138 BRANCH AVE	0289	111	24				17	2	CARDENAS, JOSE
142 BRANCH AVE	0289	111	24.01				17	2	DEBLASIO, DEVON M & JILL
145 BRANCH AVE	0296	113	19.02				16	2	FRIERI, JEFFREY & SUSAN R
146 BRANCH AVE	0290	111	28				17	2	HORGAN, KATHLEEN A.
149 BRANCH AVE	0296	113	20.01					2	DORSEY, PATRICK D & BROOKE
152 BRANCH AVE	0290	111	27.02					2	SAMBOGNA, PHYLLIS
153 BRANCH AVE	0296	113	21				16	2	2-D REALTY, LLC
158 BRANCH AVE	0290	111	30.01					2	GRADY, NEIL & MADELINE
162 BRANCH AVE	0290	111	31					2	LOBOSCO, JOSEPH J & GONZALEZ, ELENA
165 BRANCH AVE	0296	113	22.01				16	4C	SUTTON COMMONS,LLC %AFFILIATED MGMT
166 BRANCH AVE	0290	111	32				17	2	GADOMSKI, STEPHEN
170 BRANCH AVE	0290	111	34.01					2	BOYER, CAROL
174 BRANCH AVE	0290	111	35					2	WHITMYER, TERRENCE S & YVONNE
178 BRANCH AVE	0291	111	36				17	2	ABELLA, ANGELINA & ISAURO
182 BRANCH AVE	0291	111	37					2	CAMARGO, LAURA
183-213 BRANCH AVE	0296	113	22				16	4C	MOLLY PITCHER VILLAGE L.L.C.
186 BRANCH AVE	0291	111	38					2	JOHNSON, JOHN E & NANCY E
190 BRANCH AVE	0291	111	39				17	2	DADAP, JERRY I & ANDREA U
192 BRANCH AVE	0291	111	39.01					2	RZEPLINSKI, MICHAEL & DAVIDSON,M&K
204 BRANCH AVE	0291	111	40.02				17	2	KENOFF, ANDREA LAURYN
206 BRANCH AVE	0291	111	41					2	BAHASH, KELLY
210 BRANCH AVE	0292	111	42					2	DEPONTI, MATTHEW & STACIE
BRIDGE AVE	0189	77	17.01			RB	9	15F	CHELSEA PLACE CONDOMINIUM
1 BRIDGE AVE	0068	37	6.02				6	15F	MW RED BANK & MV BROADWAY WSL
1 BRIDGE AVE	0068	37	6.02	C0001		BR-1	6	4A	MW RED BANK & MV BROADWAY WSL
1 BRIDGE AVE	0068	37	6.02	C0002		BR-1	6	4A	MW RED BANK & MV BROADWAY WSL
1 BRIDGE AVE	0068	37	6.02	C0003		BR-1	6	4C	MW RED BANK & MV BROADWAY WSL
2-40 BRIDGE AVE	0069	38	13				06	4A	ET GALLERIA, L L C
9 BRIDGE AVE	0004	4	14				01	4A	RED BANK ANTIQUES CENTER, L.L.C.
11 BRIDGE AVE	0068	37	8.02					4A	DANNY'S BRIDGE, LLC
19 BRIDGE AVE	0004	4	12					4A	ROARIN TWENTIES REALTY, LLC
21 BRIDGE AVE	0066	35	5.01					15F	TWO RIVER THEATRE COMPANY, INC.
25 BRIDGE AVE	0068	37.01	3.01					4A	BUFF BUILDING, LLC
35 BRIDGE AVE	0004	4	9				01	2	DIBENEDETTO, ALBERT
38 BRIDGE AVE	0002	2	14				01	2	DEVLIN, EUGENE
39 BRIDGE AVE	0004	4	8				01	1	MALETTO, PHILIP A
40 BRIDGE AVE	0002	2	15				01	2	FRAZEE, MARION
41-43 BRIDGE AVE	0004	4	7				01	2	MALETTO, PHILIP A
45 BRIDGE AVE	0004	4	6				01	4A	KIM, SEONG & YOUNG
52 BRIDGE AVE	0002	2	16				01	4A	JABLONSKI, KATHLEEN L
59-61 BRIDGE AVE	0005	4.01	4				01	2	HOUSTON, THOMAS & WENDY
60-62 BRIDGE AVE	0074	40	10					4A	62-62 BRIDGE AVENUE, LLC
72 BRIDGE AVE	0074	40	12				06	4A	DUA BELLA RESIDENCES, LLC
76 BRIDGE AVE	0075	40	13					4B	DUA BELLA RESIDENCES, LLC
78 BRIDGE AVE	0075	40	13.01					4A	DUA BELLA RESIDENCES, LLC
82 BRIDGE AVE	0075	40	14				06	4A	COVINGTON ENTERPRISES LLC
90 BRIDGE AVE	0149	64	11.01				06	2	MATRIX LLC
92 BRIDGE AVE	0149	64	11				06	2	MATRIX LLC
104 BRIDGE AVE	0149	64	12				06	2	LEE, PAUL
130 BRIDGE AVE	0157	68	2				09	2	LIEDTKA, ROBERT & HENSLER, JANE
134 BRIDGE AVE	0157	68	3					2	GRZEGORSKI, MARIA
138 BRIDGE AVE	0157	68	4				09	2	MELUSO, ARSENIO

TAXING DISTRICT NO. 39 BORO OF RED BANK

COUNTY NO. 13 MONMOUTH

PROPERTY LOCATION	PAGE NO.	BLOCK NO.	LOT NO.	LOT QUALIF.	ACCOUNT NO.	ZONE	TAX MAP	PROP CLASS	NAME OF OWNER
139 BRIDGE AVE	0183	75.05	13				09	2	139 BRIDGE AVENUE LLC
143 BRIDGE AVE	0183	75.05	23					2	CONOVER, CAROLYN
144 BRIDGE AVE	0157	68	5					2	HOLLY, BRIAN ANDREW & KRISTEN MCDONALD
146 BRIDGE AVE	0157	68	6				09	2	LOMEDICO, DAVID & ALEX
147 BRIDGE AVE	0183	75.05	24					2	STAVOLA, JAMES J JR
150 BRIDGE AVE	0157	68	7					2	HANSEN, GARY & LYNN GIUGNO
151 BRIDGE AVE	0183	75.05	25					2	SABELLA, THOMAS & KAREN
159 BRIDGE AVE	0182	75.04	26				09	2	HOUCK, STEPHEN & MELISSA
160 BRIDGE AVE	0158	69	3					2	RICCI, JOHN & JOANNE RICCI
162 BRIDGE AVE	0158	69	4				09	2	MURPHY, ARTHUR V
163 BRIDGE AVE	0182	75.04	27				09	2	163 BRIDGE, LLC
166 BRIDGE AVE	0158	69	5				09	2	MURPHY, TIMOTHY & SUSAN
167 BRIDGE AVE	0182	75.04	28				09	2	DEDES, NICHOLAS A & FERNANDA SOPHIA
170 BRIDGE AVE	0158	69	6					2	HENDERSON, EDWARD & GERALDINE
171-173 BRIDGE AVE	0183	75.04	40				09	2	CANNIZZARO, F&FALZONE, V%SFC ENTP INC
175 BRIDGE AVE	0183	75.04	41				09	2	RENNER, WILLIAM
178 BRIDGE AVE	0158	69	7				09	4B	RICCI, JOHN & JOANN RICCI
179 BRIDGE AVE	0183	75.04	42				09	2	WILLIAMS, HORNER STEVEN & SIRA
187 BRIDGE AVE	0180	75.03	43				09	2	MAZZA PROPERTIES, LLC
191 BRIDGE AVE	0180	75.03	44					2	191 BRIDGE RB, LLC
195 BRIDGE AVE	0180	75.03	45				09	2	ULYICSNI, MARK
199 BRIDGE AVE	0182	75.03	57				09	2	KEARNEY, ANDREA B
203 BRIDGE AVE	0182	75.03	58					2	ALBERT, JAMES U & TRUSTEES
205 BRIDGE AVE	0182	75.03	59.01					4B	ZMSK, L.L.C.
207 BRIDGE AVE	0182	75.03	59.02				09	2	ROGER MUMFORD HOMES, LLC
214 BRIDGE AVE	0189	77	15.02					4A	214 BRIDGE AVE LLC
218-220 BRIDGE AVE	0189	77	16					2	LIEBB, AIGA
222 BRIDGE AVE	0189	77	17.01	C0001		RB	9	2	ELSHIEKH ENTERPRISES LLC
224 BRIDGE AVE	0189	77	17.01	C0002		RB	9	2	ELSHIEKH ENTERPRISES LLC
226 BRIDGE AVE	0189	77	17.01	C0003		RB	9	2	ELSHIEKH ENTERPRISES, LLC
228 BRIDGE AVE	0189	77	17.01	C0004		RB	9	2	ELSHIEKH ENTERPRISES, LLC
232 BRIDGE AVE	0189	77	19					2	BONILLA, JOSE L.
236 BRIDGE AVE	0189	77	20					2	236 BRIDGE AVENUE, LLC
242 BRIDGE AVE	0189	77	21.01					2	GRZEGORSKI, MARIA
244 BRIDGE AVE	0189	77	21					2	SALLADE, MATTHEW & MEGHAN
246 BRIDGE AVE	0189	77	22.01				09	2	DICKERSON, KYSHA S., ETAL
247 BRIDGE AVE	0171	75.01	76.02					4A	TBG MANAGEMENT PROPERTIES, LLC
250 BRIDGE AVE	0190	77	22.03					2	BONILLA, RUBEN & FLUVIA
251 BRIDGE AVE	0173	75.01	93.04			BR-2	9	2	TBG MANAGEMENT PROPERTIES, LLC
252 BRIDGE AVE	0190	77	22.04				09	2	MATRIX, LLC
254 BRIDGE AVE	0190	77	22.05				09	2	LAK PROPERTIES, LLC
255 BRIDGE AVE	0173	75.01	93.03			BR-2	9	2	TBG MANAGEMENT PROPERTIES, LLC
259 BRIDGE AVE	0173	75.01	93.02			BR-2	9	2	TBG MANAGEMENT PROPERTIES, LLC
276 BRIDGE AVE	0224	91	6.07					2	NEGIN, DANIEL
278 BRIDGE AVE	0224	91	6.06				13	1	SHIRVTOLI, LLC
280 BRIDGE AVE	0224	91	6.05				13	2	SHIRVTOLI, LLC
288 BRIDGE AVE	0224	91	6.01				13	2	MARTINEZ, FRANCISCO
291 BRIDGE AVE	0233	96	14.02				13	2	ASHTON, ANNABELLE
294 BRIDGE AVE	0225	91	7.01					2	LAK PROPERTIES, LLC
13-15 N BRIDGE AVE	0004	4	13				01	4A	15 NORTH BRIDGE, LLC %CEM HOLDINGS
14-24 N BRIDGE AVE	0002	2	4.01				01	4A	W & K REALTY, L L C
31 N BRIDGE AVE	0004	4	10				01	2	SOLARI VENTURES, LLC
32 N BRIDGE AVE	0002	2	12.01				01	4A	MP GLASS, LLC
34 N BRIDGE AVE	0002	2	13				01	2	34 BRIDGE AVE LLC
54 N BRIDGE AVE	0002	2	18				01	4A	RBLIC INVESTMENT LLC
55 N BRIDGE AVE	0005	4.01	5				01	4A	55 NORTH BRIDGE ASSOCIATES LLC
63-65 N BRIDGE AVE	0005	4.01	3				01	1	63-65 NORTH BRIDGE AVENUE LLC
64 N BRIDGE AVE	0003	2	18.01				01	4A	ITALIAN ICE, INC
64-66 S BRIDGE AVE	0074	40	11				06	4A	ZARO GROUP AT BRIDGE AVE & DENHOLTZ
248 S BRIDGE AVE	0190	77	22.02					2	MATRIX, LLC
277 S BRIDGE AVE	0231	96	1.02					2	FITZPATRICK, JEANNETTE
279 S BRIDGE AVE	0233	96	15.01				13	2	HEATH, NICHOLAS
281 S BRIDGE AVE	0233	96	14.06				13	2	HASSAM, RIYAZALI & ANISHA
282 S BRIDGE AVE	0225	91	6.09				13	2	P.B. BRIDGE LLC
285 S BRIDGE AVE	0233	96	14.05				13	2	RUMPH, ANDREA
286 S BRIDGE AVE	0225	91	6.08			RB		2	PATEL, ALPESH & PANNABEN
287 S BRIDGE AVE	0233	96	14.04					2	HASSAM, RIYAZALI
289 S BRIDGE AVE	0233	96	14.03					2	MORALES, JACOB

TAXING DISTRICT NO. 39 BORO OF RED BANK

COUNTY NO. 13 MONMOUTH

PROPERTY LOCATION	PAGE NO.	BLOCK NO.	LOT NO.	LOT QUALIF.	ACCOUNT NO.	ZONE	TAX MAP	PROP CLASS	NAME OF OWNER
309 S BRIDGE AVE	0229	94	1				13	2	DE LOS ANGELES PAGANONI, MARIA
320 S BRIDGE AVE	0239	97.02	8					2	DASILVA, MARIA L
BRIDGE & OAKLAND ST	0075	41	1					15C	STATE OF NJ-DOT
BRIDGE, MONMOUTH, GRANT	0068	37.02	1					15C	BOROUGH OF RED BANK
BROAD ST RIGHT OF WAY	0081	46	36.01				05	2	THE TEN CO
1 BROAD ST	0052	28	1				03	4A	O&D BROAD STREET RB, LLC
2 BROAD ST	0059	30.01	21				02	4A	JEMAL'S FRONT & BROAD, LLC
3 BROAD ST	0053	28	14.01				03	4A	3-5 BROAD ST, LLC
7 BROAD ST	0053	28	13				03	4A	STRATEGIC ADVISORS LLC
8 BROAD ST	0059	30.01	22				02	4A	JEMAL'S FRONT & BROAD, LLC
9 BROAD ST	0053	28	12				03	4A	17 BROAD STREET RED BANK, LLC
10 BROAD ST	0059	30.01	23				02	4A	JEMAL'S FRONT & BROAD, LLC
11-13 BROAD ST	0053	28	11				03	4A	CAIVANO ASSOCIATES, LLC
12 BROAD ST	0059	30.01	24				02	4A	12 BROAD, LLC, %STONEROSE PROPERTIE
14-16 BROAD ST	0059	30.01	25				02	4A	AFP SEVENTY FIVE, CORP
15 BROAD ST	0052	28	10.01				03	4A	15 BROAD STREET REALTY, LLC
17 BROAD ST	0052	28	10.02				03	4A	17-19 BROAD STREET REALTY, LLC
18 BROAD ST	0059	30.01	26					4A	18 BROAD STREET, LLC
19 BROAD ST	0052	28	9					4A	17-19 BROAD STREET REALTY, LLC
20-22 BROAD ST	0059	30.01	27				02	4A	LOCASCIO, STEVEN D & MARIA
21-23 BROAD ST	0052	28	8				03	4A	21 BROAD RB, LLC & 21 BROAD RB TWO
24 BROAD ST	0060	30.01	28				02	4A	RED BANK 24 LLC
25 BROAD ST	0052	28	7				03	4A	25 BROAD STREET, RED BANK LLC
26 BROAD ST	0060	30.01	29.02				02	4A	26 BROAD ST REAL ESTATE, LLC
27 BROAD ST	0053	29	1				05	4A	29 BROAD ST., REALTY, LLC
28 BROAD ST	0060	30.01	30				02	4A	28 BROAD STREET RB LLC%ISLAND CONDO
30 BROAD ST	0060	30.01	31				02	4A	30 BROAD ST REALTY%JACKS MUSIC SHOP
32-34 BROAD ST	0060	30.01	32				02	4A	32-34 BROAD STREET RB, LLC % TIBS
33 BROAD ST	0053	29	2					4A	ANDERSON, JOHN B 2ND
35 BROAD ST	0058	29	34				05	4A	BRIARWOOD INVESTMENTS LLC
35 BROAD ST	0058	29	35				05	4A	ANDERSON, JOHN B LLC
36 BROAD ST	0060	30.01	33				02	4A	36 BROAD STREET, LLC
37 BROAD ST	0057	29	32.01				05	4A	ANDERSON, JOHN B III TRUSTEE
39-41 BROAD ST	0057	29	31					4A	STRAUS, FREDERICK E
40-42 BROAD ST	0060	30.01	34				02	4A	40-42 BROAD STREET ADVISORS, LLC
43-47 BROAD ST	0057	29	30					4A	THE TEN CO
46-50 BROAD ST	0061	31	13					4A	HELWAR REALTY LLC%PHILLIPS REAL EST
49-53 BROAD ST	0057	29	29					4A	MOSHER, WILLIAM J & MARY C
54 BROAD ST	0061	31	14				02	4A	54 BROAD GROUP LLC
55 BROAD ST	0057	29	28				05	4A	SOMAR ENTERPRISES, LLC
58-64 BROAD ST	0061	31	15				02	4A	MORCO, LLC
65 BROAD ST	0082	48	1					4A	B & M REALTY MANAGEMENT, LLC
66 BROAD ST	0061	31	16					4A	66 BROAD STREET, LLC
67 BROAD ST	0085	48	45				05	4A	67 SALON, LLC & YANNI ERBELI SALON
68 BROAD ST	0061	31	17				02	4A	SIXTY EIGHT BROAD ST, LLC
69-71 BROAD ST	0085	48	44				05	4A	69 BROAD STREET, LLC
73 BROAD ST	0085	48	43				05	4A	DOWNTOWN INVESTORS IV, LLC, %HERMAN
76-84 BROAD ST	0080	46	9				05	4A	ATLANTA REALTY ASSOC.
77 BROAD ST	0085	48	41.01				05	4A	DOWNTOWN INVESTORS II, LLC% J HERMAN
86-88 BROAD ST	0080	46	10					4A	THE TEN CO
89 BROAD ST & LINDEN	0081	47	1				05	4A	DOWNTOWN INVESTORS I, LLC % J HERMAN
90 BROAD ST	0080	46	11					4A	STAVOLA LEASING CO
91-93 BROAD ST	0082	47	15					4A	THE TEN CO
94-100 BROAD ST	0081	46	12					15D	ST JAMES RC CHURCH
95-97 BROAD ST	0082	47	14				05	4A	95-97 BROAD STREET RB, LLC
105 BROAD ST	0082	47	13				05	4A	GARMANY BUILDING LLC
116 BROAD ST	0081	46	15					4A	AKD MANAGEMENT LLC
117 BROAD ST	0142	59	7					4A	SALG REALTY, LLC
123-127 BROAD ST	0142	59	6					4A	CARAM CO
128 BROAD ST	0144	60	15				05	4A	WOODSIDE PROPERTIES LLC
130-132 BROAD ST	0144	60	16					4A	130 BROAD STREET INVESTORS, LLC
133 BROAD ST	0142	59	4					2	DENHOLTZ 140 BROAD STREET, LLC, ET AL
134-136 BROAD ST	0144	60	17.01			CCD1	5	4A	YURA RED BANK REAL ESTATE, LLC
137-139 BROAD ST	0142	59	3					4A	DENHOLTZ 137 LLC
140-148 BROAD ST	0144	60	18					4A	DENHOLTZ 140 BROAD STREET, LLC, ET AL
141-143 BROAD ST	0142	59	2				05	4A	141-143 BROAD STREET, LLC
147 BROAD ST	0142	59	1				05	4A	147 BROAD STREET LLC
150 BROAD ST	0254	104	12.01					4A	MIDLANTIC NATIONAL BANK

TAXING DISTRICT NO. 39 BORO OF RED BANK

COUNTY NO. 13 MONMOUTH

PROPERTY LOCATION	PAGE NO.	BLOCK NO.	LOT NO.	LOT QUALIF.	ACCOUNT NO.	ZONE	TAX MAP	PROP CLASS	NAME OF OWNER
152 BROAD ST	0254	104	12.02					4A	152 BROAD ST ASSOC., LLC % PRC
157 BROAD ST	0257	105	24.01				15	4A	RED BANK CORPORATE CENTER LLC
164 BROAD ST	0254	104	13					15F	WOMENS CLUB
170 BROAD ST	0255	104	14				15	4A	PARK STREET REAL ESTATE CO, LLC & S
171 BROAD ST	0257	105	23				15	15C	US GOV-POSTAL SERVICE
175 BROAD ST	0257	105	21.01	C2102			1502	4A	CHOI, CHANG N & CHAE SOOK
177-179 BROAD ST	0257	105	21.01				1502	15F	177 BROAD STREET OFFICE CONDO
177 BROAD ST	0257	105	21.01	C2103			1502	4A	BROAD STREET PARTNERS REALTY, LLC
179 BROAD ST	0257	105	21.01	C2104			1502	4A	LOMBARDI, CHARLES
182-192 BROAD ST	0253	103	13.20				15	4C	TUDOR VILLAGE APARTMENTS LLC
183 BROAD ST	0257	105	19					4A	BELL ATLANTIC PROP TAX DEPT
191 BROAD ST	0257	105	18					4A	GELBER, MARC B
195 BROAD ST	0257	105	17					2	RED BANK CORPORATE CENTER LLC
196 BROAD ST	0253	103	14				15	4A	196 BROAD, LLC
199 BROAD ST	0256	105	16				15	4A	199 BROAD STREET, LLC
200 BROAD ST	0253	103	15				15	4A	200 BROAD STREET, LLC
205 BROAD ST	0256	105	15				15	4A	205 BROAD STREET, LLC
206 BROAD ST	0248	102	20					4A	206 BROAD STREET RB, LLC
210 BROAD ST	0248	102	21					4A	RANN REALTY II, LLC
211 BROAD ST	0256	105	12.04			RA	15	4A	211 BROAD ST LLC
214 BROAD ST	0248	102	22				15	4A	RANN REALTY-A N J PARTNERSHIP
218 BROAD ST	0248	102	23				15	2	CK218 BROAD STREET, LLC
219 BROAD ST	0256	105	12.02					4A	JPF REALTY, LLC %M. FERNICOLA
222 BROAD ST	0248	102	24					4A	SHORE PSYCHOLOGICAL SERVICES, LLC
225 BROAD ST	0256	105	11.01				15	4A	225 BROAD REALTY LLC
226 BROAD ST	0248	102	25					2	SHEFFER, JEANETTE
229 BROAD ST	0256	105	10				15	4A	MCKENNA, E.J. JR & DEPONT, MICHAEL
236 BROAD ST	0245	101	15.01				15	4A	236 SOUTH BROAD STREET, LLC
244 BROAD ST	0245	101	17					4A	244 BROAD STREET, LLC
247 BROAD ST	0256	105	8.01	X				15D	TRUSTEES 1ST METHODIST CHURCH
248 BROAD ST	0245	101	18				15	4A	ARNONE PROPERTIES,LLC%JOHN ARNONE
252 & 258 BROAD ST	0245	101	19.01					15F	BROAD STREET COMMONS
252 BROAD ST UNIT 1 1ST F	0245	101	19.01	C1907				4A	RED BANK COMMONS L.L.C.
252 BROAD ST UNIT 2 1ST F	0245	101	19.01	C1908				4A	RED BANK COMMONS L.L.C.
252 BROAD ST UNIT 3 1ST F	0246	101	19.01	C1909				4A	RED BANK COMMONS L.L.C.
252 BROAD ST UNIT 4 2ND F	0246	101	19.01	C1910				4A	JMS PROPERTY MANAGEMENT, LLC
252 BROAD ST UNIT 5 2ND F	0246	101	19.01	C1911				4A	RED BANK COMMONS, LLC
252 BROAD ST UNIT 6 2ND F	0246	101	19.01	C1912				4A	RED BANK COMMONS, LLC
252 BROAD ST UNIT 7 2ND F	0246	101	19.01	C1913			1502	4A	LATELLA, JAMES & LISA
252 BROAD ST UNIT 8 2ND F	0246	101	19.01	C1914			1502	4A	LATELLA, JAMES & LISA
257 BROAD ST	0256	105	8.01					2	TRUSTEES 1ST METHODIST CHURCH
258 BROAD ST UNIT 1	0245	101	19.01	C1902				4A	FTFDB, LLC
258 BROAD ST UNIT 2	0245	101	19.01	C1903				4A	258 BROAD STREET, LLC
258 BROAD ST UNIT 3	0245	101	19.01	C1904				4A	HIRSCH REALTY LLC
258 BROAD ST UNIT 4	0245	101	19.01	C1905				4A	ETK PROPERTIES LLC
258 BROAD ST UNIT 5	0245	101	19.01	C1906				4A	ETK PROPERTIES LLC
263 BROAD ST	0256	105	5					4A	263 BROAD STREET LLC
264 BROAD ST	0246	101	21				15	4A	TWO HUNDRED SIXTY FOUR BROAD STREET
267 BROAD ST	0256	105	4				15	4A	267 BROAD STREET, LLC
268 BROAD ST	0246	101	22					4A	WESTON PROPERTY, INC
272 BROAD ST	0246	101	23					4A	BEGIN WITHIN CENTER, LLC
276 BROAD ST	0246	101	24				15	4A	HAGHIGHI, KAYVON, M.D., LLC
282 BROAD ST	0246	101	25				15	2	HARRY 282 BROAD STREET, LLC
285 BROAD ST	0256	105	1.01					4A	TRAMMELL CROW CO/SOVEREIGN BANK
286 BROAD ST	0246	101	26				15	4A	286 BROAD STREET LLC % GREENLEAF
294 BROAD ST	0241	99	12					4A	GRAMPP, JAMES R
298 BROAD ST	0241	99	13				14	4A	298 BROAD ST, L L C
300 BROAD ST	0241	99	14				14	4A	DUNPHY, BERNADETTE
303 BROAD ST	0301	115	1.01					4A	GRACE ACQUISITIONS NJ LLC
310 BROAD ST	0241	99	15.02					4A	RED BANK MEMORIAL LLC
316 BROAD ST	0241	99	16				14	4A	316 BROAD ST. LLC
320 BROAD ST	0241	99	17					4A	320 BROAD STREET LLC
321 BROAD ST	0307	115	24				16	4A	HUBBARD PARK PROPERTIES, LLC
325 BROAD ST	0307	115	23					4A	REGA 325 BROAD STREET LLC
326 BROAD ST	0241	99	18				14	4A	326 REALTY MANAGEMENT GROUP, LLC
332 BROAD ST	0241	99	19				14	4A	FOOD PROPERTIES INC
333 BROAD ST	0307	115	22				16	4A	BFG BROAD STREET LLC
335-345 BROAD ST	0307	115	21					4C	LES GERTRUDE, L L C



TAXING DISTRICT NO. 39 BORO OF RED BANK

COUNTY NO. 13 MONMOUTH

PROPERTY LOCATION	PAGE NO.	BLOCK NO.	LOT NO.	LOT QUALIF.	ACCOUNT NO.	ZONE	TAX MAP	PROP CLASS	NAME OF OWNER
342 BROAD ST	0241	99	20					4A	342 BROAD STR HOLDINGS LL %AZZOLINA
352-362 BROAD ST	0240	98	10.02				14	4A	FOOD CIRCUS OF RED BANK, INC
365 BROAD ST	0308	116	30.02				16	15F	RED BANK PROFESSIONAL PLAZA, INC
365 BROAD ST	0308	116	30.02	C3003			1601	4A	365 BROAD STREET, LLC
365 BROAD ST	0308	116	30.02	C3004			1601	4A	365 BROAD STREET, LLC
365 BROAD ST	0309	116	30.02	C3005			1601	4A	CBBM REALTY ASSOCIATES, L.L.C.
365 BROAD ST	0309	116	30.02	C3006			1601	4A	CBBM REALTY ASSOCIATES, L.L.C.
365 BROAD ST	0309	116	30.02	C3007			1601	4A	ORTHOLAND, LLC %ORION MGMT SRV
365 BROAD ST	0309	116	30.02	C3008			1601	4A	ORTHOLAND, LLC %ORION MGMT SRV
365 BROAD ST	0309	116	30.02	C3009			1601	4A	B.C.B. REALTY ASSOC, L.L.C.
365 BROAD ST	0309	116	30.02	C3010			1601	4A	B.C.B. REALTY ASSOC, L.L.C.
365 BROAD ST	0309	116	30.02	C3011			1601	4A	RELATED SERVICES SPECIALISTS, LLC
365 BROAD ST	0309	116	30.02	C3012			1601	4A	365 BROAD, 3RD FLOOR, LLC
365 BROAD ST	0309	116	30.02	C3013			1601	4A	RTC HOLDINGS, LLC %CATELLI LAW FIRM
365 BROAD ST	0309	116	30.02	C3014			1601	4A	365 BROAD STREET PROPERTY HOLDINGS
365 BROAD ST	0309	116	30.02	C3015			1601	4A	365 BROAD ST PROPERTY HOLDINGS LLC
368 BROAD ST	0240	98	14					4A	MNGA BAGELS LLC
395 BROAD ST	0311	120	53.09				16	4A	94 FULTON STREET, LLC
3 BROWN PL	0293	112	21				15	2	AGPAOA, MATTHEW R & CORRADO, JESSICA
7 BROWN PL	0293	112	20				15	2	BUCHANAN, LAUREN
11 BROWN PL	0293	112	19				15	2	SILVESTRI, G F & PETERSON, K
15 BROWN PL	0293	112	18					2	RASPANTI, MICHAEL PAUL
17 BROWN PL	0293	112	17					2	TORRES, PAUL A & STEMMLER, AMY E
19 BROWN PL	0293	112	16					2	PARIS, BRIAN
20 BROWN PL	0264	107	21.01				15	2	FLYNN, ERIC M
22 BROWN PL	0265	107	23					2	NBT PROPERTIES, LLC
23 BROWN PL	0293	112	15.01				15	2	ODDO, RICHARD & ROBIN PAWLEY
25 BROWN PL	0293	112	15					2	BERKE, THOMAS D & SUSAN D
26 BROWN PL	0265	107	24					2	BAKER, DANIEL & KAREN
29 BROWN PL	0293	112	14				15	2	29 BROWN LLC C/O MARY CRUZ
30 BROWN PL	0265	107	25					2	DEL VALLE, ERNESTO & FREDRICA
31 BROWN PL	0292	112	13				15	2	MASCITELLI, TRAVIS & PERLSTEIN, SHIRA
34 BROWN PL	0265	107	26				15	2	RAUSO, JOANN
37 BROWN PL	0292	112	12				15	2	DE LUCA, DEBRA M & RAYMOND G JR
39 BROWN PL	0292	112	11				15	2	BARCELLONA, CHRISTOPHER & MARY
41 BROWN PL	0292	112	10					2	FERGUSON, RICHARD & CATHERINE
45 BROWN PL	0292	112	9				15	2	SPILLANE, BRIAN & MARIA
15 BUENA PL	0026	13.01	12				04	2	CURLEY, ROBERT J
16 BUENA PL	0023	12.01	25					2	MURPHY, KEVIN HENRY & SUZANNE P
17 BUENA PL	0026	13.01	11				04	2	PAPPA, ROSEMARY
19 BUENA PL	0026	13.01	10					2	MASS, RAYMOND C & MARGARET F
20 BUENA PL	0023	12.01	26				04	2	SHEEHAN, MICHAEL F & MARGARET C
21 BUENA PL	0026	13.01	9					2	NEWMAN, MITCHELL & JEANNE
23 BUENA PL	0026	13.01	8				04	2	PEZET, LEIGH & PATRICIA
27 BUENA PL	0026	13.01	7				04	2	WAGNER, GREGORY M
28 BUENA PL	0023	12.01	27.01					2	DISALVIO, ALFREDO & MURPHY, ELIZABE
29 BUENA PL	0026	13.01	6					2	DEMASEO, JASON & RUTKOWSKI, JULIE AN
33 BUENA PL	0026	13.01	4				04	2	SAAD, DAYLE J
36 BUENA PL	0023	12.01	28.01				04	2	MCKENNA, EDWARD J. JR
BURROWS PL	0066	35	4.01				06	4A	HEART INVESTMENTS, INC
7 CANAL ST	0082	47	12				05	2	GARMANY BUILDING LLC
9-11 CANAL ST	0082	47	11				05	2	DOWNTOWN INVESTORS LLC, % J HERMAN
15 CANAL ST	0082	47	10				05	2	DOWNTOWN INVESTORS I, LLC % J HERMAN
17 CANAL ST	0082	47	10.01				05	2	DOWNTOWN INVESTORS I, LLC % J HERMAN
19-21 CANAL ST	0082	47	9				05	2	DOWNTOWN INVESTORS I, LLC % J HERMAN
25 CANAL ST & 16 HUDSON S	0082	47	8				05	2	MARIA NANNA RB LLC, NJ LIM LIAB COM
1 CARMEN PL	0211	85	1				12	2	PASCALI, JOHN F & KELLY, MORGAN T
7 CARMEN PL	0213	85	19				12	2	BAYAS, JAIME D & TELLO, ISOLINA
11-13 CARMEN PL	0213	85	18				12	2	MAC DEVELOPMENT LLC
17 CARMEN PL	0213	85	17				12	2	ROUNDTREE, BENNY L.
18 CARMEN PLACE	0208	84	150.03			RB		2	LIONIKIS, MELISSA & KOBYLARZ, ANDREW
19 CARMEN PL	0213	85	16					2	FLORES, JOSE F & GUERRERO, SANTOS M
20 CARMEN PLACE	0208	84	150.04			RB		2	GONZALEZ, LUIS & MAGGIE
21 CARMEN PL	0212	85	15					2	DELGADO, EDUARDO TLAPACHITO, ET AL
23-25 CARMEN PL	0212	85	15.01					2	COPE, JONATHAN B & CAROLYN G
24 CARMEN PL	0207	84	150.02				11	2	JOHNSON, KIRSTEN A
3 CARO CT	0023	12.01	21				04	2	BRANTNER, WILLIAM S & MARY B
7 CARO COURT	0023	12.01	20					2	HESSSELS, KIRK F.

TAXING DISTRICT NO. 39 BORO OF RED BANK

COUNTY NO. 13 MONMOUTH

PROPERTY LOCATION	PAGE NO.	BLOCK NO.	LOT NO.	LOT QUALIF.	ACCOUNT NO.	ZONE	TAX MAP	PROP CLASS	NAME OF OWNER
8 CARO CT	0022	12	6.01					2	LODATO, TERI ANN
11 CARO CT	0023	12.01	19					2	O'BRIEN, SEAN & KERRY A
12 CARO COURT	0022	12	7.01					2	HUSS, CHRISTOPHER D & JAMIE
15 CARO CT	0023	12.01	18				04	2	IZZO, PETER J JR & PATRICIA
16 CARO COURT	0022	12	9				04	2	WIENER, DAVID F
4 CATHERINE ST	0182	75.04	34.01				09	4B	DUCKWORTH, ROBERT W
14 CATHERINE ST	0182	75.04	37				09	2	DUCKWORTH, ROBERT WILLIAM
16 CATHERINE ST	0182	75.04	38					2	GALICIA, ODA
18 CATHERINE ST	0183	75.04	39					2	MATRIX, LLC
24 CATHERINE ST	0181	75.03	54.01	C0014				2	TRIKHA, RUPAN & NITI
25 CATHERINE ST	0181	75.03	54.01	C0015				2	TRIKHA, RUPAN & NITI
26 CATHERINE ST	0181	75.03	54.01	C0016				2	PANTE, STEVE
27 CATHERINE ST	0181	75.03	54.01	C0017				2	REALTY MANAGEMENT ASSOCIATES, LLC
28 CATHERINE ST	0181	75.03	54.01	C0018				2	TRIKHA, RUPAN & NITI
29 CATHERINE ST	0181	75.03	54.01	C0019				2	REALTY MANAGEMENT ASSOCIATES, LLC
30 CATHERINE ST	0181	75.03	54.01	C0020				2	TRIKHA, RUPAN AND NITI
31 CATHERINE ST	0182	75.03	54.01	C0021				2	GOETTELMA, TODD MICHAEL
32 CATHERINE ST	0182	75.03	54.01	C0022				2	DE RAMIREZ, IRMA DEL PILAR SILVA
49 CATHERINE ST	0169	74	5.02				09	15F	RIVER STREET ASSOC, L P
79 CATHERINE ST	0167	73	11.01				10	4A	JADSRB, LLC %KRB TRADING CORP.
85C CATHERINE ST	0167	73	10.01				10	2	CLEVERLEY LLC
85A CATHERINE ST	0167	73	10.02				10	2	RBB SECOND LLC
86 CATHERINE ST	0160	70	12					2	LINGWOOD, GERARD
90 CATHERINE ST	0160	70	11.01				10	2	BONILLA, RUBEN ANTONIO & MILTON
91 CATHERINE ST	0167	73	9					2	RIVERA, AMIRCAR
92-94 CATHERINE ST	0160	70	10					2	LAK PROPERTIES, LLC
95 CATHERINE ST	0167	73	8					2	MCCARTY, MICHAEL T.&HARRISON,KIMBER
98 CATHERINE ST	0160	70	9				10	2	CATHERINE PROPERTY, LLC
99 CATHERINE ST	0167	73	7					2	BASON, ROXANNE & BASON-LYNCH, MONIC
102 CATHERINE ST	0160	70	8				10	2	JOAO, NICOLE A
103 CATHERINE ST	0167	73	6					2	CAMARGO, JOSE
107 CATHERINE ST	0167	73	5					2	BURBANK, EDWARD & JILL
108 CATHERINE ST	0159	70	7				10	2	CAVAGNARO, TIMOTHY
111 CATHERINE ST	0167	73	4.01				10	2	GADDIS, FREDERICK & JANICE
112 CATHERINE ST	0159	70	6					2	ALVAREZ, CARLA & YURO, BENJAMIN
113 CATHERINE ST	0167	73	4.02				10	2	SAVOIA OOF, LLC
114 CATHERINE ST	0159	70	5					2	DAUMER, KATHERINE
115 CATHERINE ST	0166	73	4					2	HEP, CARIN
117 CATHERINE ST	0166	73	3				10	2	SEA BRIGHT PROPERTIES, LLC
118 CATHERINE ST	0159	70	4					2	SMITH, WILLIAM H & DORIS
121 CATHERINE ST	0166	73	2				10	2	MORALES-FRANCO, LAURO
125 CATHERINE ST	0166	73	1				10	2	CLEVERLEY, LLC
139 CATHERINE ST	0165	72	7					2	139 CATHERINE LLC
144 CATHERINE ST	0163	71	34					2	DAILY, ALBERTINA & DAILEY, DELROY
145 CATHERINE ST	0165	72	6					2	145 CATHERINE, LLC
148 CATHERINE ST	0163	71	35					2	RYNART PROPERTIES, LLC
149 CATHERINE ST	0165	72	5.01					2	COLE, VERNON
151 CATHERINE ST	0165	72	5					2	DE JESUS, VICTORIA&SANTAMARIA, JUAN
152 CATHERINE ST	0163	71	36					2	BORDONALI, SALVATORE F JR
153 CATHERINE ST	0165	72	4					2	WHITE, HUBERT R.
155 CATHERINE ST	0165	72	3				10	2	ACEVEDO, IRIS
158 CATHERINE ST	0163	71	38.11			R-B1	10	2	SMULEWITZ, JON & KAYTA
160 CATHERINE ST	0163	71	38.12			R-B1	10	2	LAGONIKOS, KOSTIS & VERGIS, MARY
162 CATHERINE ST	0163	71	38.13					2	MARTELLI DEVELOPMENT GROUP, LLC
163-165 CATHERINE ST	0165	72	1.01					2	SHEARD FAMILY LLC
164 CATHERINE ST	0163	71	40				10	2	SHEARD FAMILY LLC
166 CATHERINE ST	0163	71	41					2	166 CATHERINE ST JORDAN, LLC
167 CATHERINE ST	0164	72	1				10	2	EKLADYOUS, KADEES & HAKIM, MANAL
170-172 CATHERINE ST	0163	71	42					15D	NEW HOPE REVIVAL TEMPLE MINISTRIES
CEDAR STREET	0184	75.07	1					15F	THE CEDAR CROSSING CONDOMINIUM
15 CEDAR ST	0171	75.01	81					2	MIDURA REAL ESTATE INC.% D MIDURA
16 CEDAR ST	0187	75.08	71				09	2	LOPERENA, MERCEDES & MONICA
19 CEDAR ST	0171	75.01	80					2	MATRIX, LLC
22 CEDAR ST	0187	75.08	72				09	2	CABRERA, ABRAHAN CARCANO & GALINDO,
23 CEDAR ST	0171	75.01	79				09	2	MATRIX, LLC
25 CEDAR ST	0171	75.01	78					2	VISCOMI, SUZANNE & WUSS, COURTNEY B
1 CEDAR CROSSING	0184	75.07	1	C0001		LI	9	2	HARRIS, TIFANEY M
2 CEDAR CROSSING	0184	75.07	1	C0002		LI	9	2	ROSS, NATASHA R.

TAXING DISTRICT NO. 39 BORO OF RED BANK

COUNTY NO. 13 MONMOUTH

PROPERTY LOCATION	PAGE NO.	BLOCK NO.	LOT NO.	LOT QUALIF.	ACCOUNT NO.	ZONE	TAX MAP	PROP CLASS	NAME OF OWNER
3 CEDAR CROSSING	0184	75.07	1	C0003		LI	9	15F	NEW JERSEY HOUSING & MORTGAGE FINAN
4 CEDAR CROSSING	0184	75.07	1	C0004		LI	9	2	MOORE, MELISSA J.
5 CEDAR CROSSING	0184	75.07	1	C0005		LI	9	15F	NEW JERSEY HOUSING & MORTGAGE FINAN
6 CEDAR CROSSING	0184	75.07	1	C0006		LI	9	2	MASSIE, ALISHA N.
7 CEDAR CROSSING	0184	75.07	1	C0007		LI	9	2	ROSSANO, MARGHERITA
8 CEDAR CROSSING	0184	75.07	1	C0008		LI	9	2	SCHELBORN, MARILYN R.
9 CEDAR CROSSING	0186	75.07	1	C0036		LI	9	2	RUBINS, CRYSTAL D & HICKS, LAWRENCE
10 CEDAR CROSSING	0184	75.07	1	C0009		LI	9	2	LEGRANDE, MARKISHA M.
11 CEDAR CROSSING	0186	75.07	1	C0035		LI	9	2	ROSE, GARLAND A & JOHNSON, CHARMAIN
12 CEDAR CROSSING	0184	75.07	1	C0010		LI	9	2	HENDERSON, AMIE M.
13 CEDAR CROSSING	0186	75.07	1	C0034		LI	9	2	SURIN, STEPHANIE S.
14 CEDAR CROSSING	0184	75.07	1	C0011		LI	9	2	BERNARD, ARLENE E.
15 CEDAR CROSSING	0186	75.07	1	C0033		LI	9	2	FIGUEROA, JORGE & BIBIANA
16 CEDAR CROSSING	0185	75.07	1	C0012		LI	9	2	SMITH, DANIELLE J
17 CEDAR CROSSING	0186	75.07	1	C0032		LI	9	2	RAMOS, YESENIA
18 CEDAR CROSSING	0185	75.07	1	C0013		LI	9	2	BENNETT, DAWN E
19 CEDAR CROSSING	0186	75.07	1	C0031		LI	9	2	SANCHEZ, MARCELINA C
20 CEDAR CROSSING	0185	75.07	1	C0014		LI	9	2	SHEARD, KEYANA M
21 CEDAR CROSSING	0186	75.07	1	C0030		LI	9	2	KUCZINSKI, JULIANNE R
22 CEDAR CROSSING	0185	75.07	1	C0015		LI	9	2	WALLS, LAURA J
23 CEDAR CROSSING	0186	75.07	1	C0029		LI	9	2	PASCARELLA, CHRISTOPHER & HEATHER
24 CEDAR CROSSING	0185	75.07	1	C0016		LI	9	15F	NEW JERSEY HOUSING&MORTGAGE FINANCE
25 CEDAR CROSSING	0186	75.07	1	C0028		LI	9	2	GADDIS, KEISHA
26 CEDAR CROSSING	0185	75.07	1	C0017		LI	9	2	SANDERS, JOSHUA E
27 CEDAR CROSSING	0186	75.07	1	C0027		LI	9	2	PLEITEZ, MIGUEL/DEPLEITEZ, KATY
28 CEDAR CROSSING	0185	75.07	1	C0018		LI	9	2	BOLDEN, LINDA D.
29 CEDAR CROSSING	0186	75.07	1	C0026		LI	9	2	JACKMAN, ELVA H
30 CEDAR CROSSING	0185	75.07	1	C0019		LI	9	2	LOPEZ, JUAN & LILLIAN Y
31 CEDAR CROSSING	0185	75.07	1	C0025		LI	9	2	FIGUEROA, ANTHONY H
32 CEDAR CROSSING	0185	75.07	1	C0020		LI	9	2	BERGER, GABRIEL
33 CEDAR CROSSING	0185	75.07	1	C0024		LI	9	2	CORTES, ISABEL C
34 CEDAR CROSSING	0185	75.07	1	C0021		LI	9	2	KARAFOTAKIS, MAGDALINI G
35 CEDAR CROSSING	0185	75.07	1	C0023		LI	9	2	CLARK, LINDA A
36 CEDAR CROSSING	0185	75.07	1	C0022		LI	9	2	FEHR, GEORGE J III
6 CENTRAL AVE	0170	75	105.01				09	4A	RED B SELF STORAGE OWNER, LP
9 CENTRAL AVE	0170	75	103.01					4B	GLOBE PETROLEUM INC
11-13 CENTRAL AVE	0170	75	102				09	2	SSS REALTY II, LLC
15 CENTRAL AVE	0170	75	101					2	CIAGLIA, RITA, TRUSTEE OF THE
19 CENTRAL AVE	0169	75	100					2	CIAGLIA, RITA, TRUSTEE OF THE
24 CENTRAL AVE	0187	76	1				09	2	BONILLA, RUBEN & FLUVIA
26 CENTRAL AVE	0188	76	10				09	2	RICHARDSON, HENRY & RICHARDSON, H L
27 CENTRAL AVE	0169	75	99					4B	CIAGLIA, RITA, TRUSTEE OF THE
29 CENTRAL AVE	0169	75	98					2	CIAGLIA, RITA, TRUSTEE OF THE
31 CENTRAL AVE	0169	75	97				09	4A	31 CENTRAL AVE, LLC
33 CENTRAL AVE	0169	75	96				09	2	31 CENTRAL AVE, LLC
45 CENTRAL AVE	0235	97	29				14	2	SSS REALTY II, LLC
50 CENTRAL AVE	0237	97	64					4B	SSS REALTY II, LLC
64 CENTRAL AVE	0235	97	30.02					2	RD RECYCLING, LLC
64 CENTRAL AVE	0237	97	68					4B	SSS REALTY II, LLC
77 CENTRAL AVE	0235	97	29.02					2	RD RECYCLING, LLC
78 CENTRAL AVE	0236	97	56.07				14	4A	SSS REALTY II, LLC
79 CENTRAL AVE	0235	97	30.01				14	4A	RD RECYCLING, LLC
80 CENTRAL AVE	0236	97	56.02					4B	SJD, LLC
CHAPIN PL	0202	84	1.02					15C	BOROUGH OF RED BANK
CHAPIN AVE	0202	84	1.04				11	15C	BOROUGH OF RED BANK
CHAPIN AVE	0202	84	1.06				11	15C	BOROUGH OF RED BANK
CHAPIN AVE	0202	84	1.07				11	15C	BOROUGH OF RED BANK
CHAPIN AVE	0204	84	21.07			RD	11	15F	RW AT RED BANK RIDGE LLC
3 CHAPIN AVE	0204	84	21.06			RD	11	2	VAN GELDEREN, JEFFREY T
4 CHAPIN AVE	0204	84	23				11	2	BROWNFIELD, SCOTT
5 CHAPIN AVE	0204	84	21.05			RD	11	2	5 CHAPIN ASSOCIATES, LLCLC
6 CHAPIN AVE	0205	84	24				11	2	BROWNFIELD, SCOTT
7 CHAPIN AVE	0204	84	21.04			RD	11	2	BLUESTEIN, IGOR
8 CHAPIN AVE	0205	84	25				11	2	OKESON, KATHRYN E
9 CHAPIN AVE	0204	84	21.03			RD	11	2	ZIRKMAN, JAMES A & TEPEDINO, ANNA
11 CHAPIN AVE	0204	84	21.02			RD	11	2	REALE, ALEXANDER
12 CHAPIN AVE	0205	84	27.02				11	2	GRADL, CATHERINE
15 CHAPIN AVENUE	0204	84	17.14					2	BRADLEY, LAUREN

TAXING DISTRICT NO. 39 BORO OF RED BANK

COUNTY NO. 13 MONMOUTH

PROPERTY LOCATION	PAGE NO.	BLOCK NO.	LOT NO.	LOT QUALIF.	ACCOUNT NO.	ZONE	TAX MAP	PROP CLASS	NAME OF OWNER
16 CHAPIN AVE	0205	84	27.03				11	2	GARCIA, JOSE
17 CHAPIN AVENUE	0204	84	17.13					2	AHN, PHILIP
19 CHAPIN AVENUE	0204	84	17.12					2	GOSS, GRAYDON & EILEEN
21 CHAPIN AVENUE	0204	84	17.11					2	DOLAN, KAREN A
23 CHAPIN AVENUE	0204	84	17.10					2	ESPOSITO, DEBRA D
25 CHAPIN AVENUE	0204	84	17.09					2	NENES, CHRISTINE
27 CHAPIN AVENUE	0204	84	17.08					2	GIULIANI, GABRIELA&JESTAT,ASHLEY, C
29 CHAPIN AVENUE	0203	84	17.07					2	SMITH, GWENDOLYN H
31 CHAPIN AVENUE	0203	84	17.06					2	JACKSON, JOHN L
33 CHAPIN AVENUE	0203	84	17.05					2	LORE, CHIARA
34 CHAPIN AVE	0210	84.02	30				11	2	JONES, KRISTOFER T,
35 CHAPIN AVENUE	0203	84	17.04					2	VISCOMI, ANA C
37 CHAPIN AVENUE	0203	84	17.03			RD		2	FONDACO, JOSEPH A & NANCY B
38-40 CHAPIN AVE	0210	84.02	31				11	2	38 CHAPIN, LLC
39 CHAPIN AVE	0203	84	15					2	MISHOE, NICHOLAS A & GOTTDENKER, SH
41 CHAPIN AVE	0203	84	14				11	2	LINO, NAZARIO
42 CHAPIN AVE	0210	84.02	32					2	CHEN, WENG K.
43 CHAPIN AVE	0203	84	13				11	2	AGUIRRE, ANGELICA LEE
44 CHAPIN AVE	0210	84.02	33				11	2	44 CHAPIN AVE, CO.
46 CHAPIN AVE	0210	84.02	34					2	BORJA, ORLANDO F & LUNINGNING S
47 CHAPIN AVE	0203	84	12				11	2	WOOLLEY, DILLON
50 CHAPIN AVE	0210	84.02	35					2	DELANEY, JR RAPHAEL L & ELIZABETH
53 CHAPIN AVE	0203	84	11				11	2	ABILO, ARIELLE
54 CHAPIN AVE	0210	84.02	36				11	2	HABCORE, INC
55 CHAPIN AVE	0203	84	10				11	2	RODRIGUEZ-LICET, PABLO
58 CHAPIN AVE	0211	84.02	37				11	2	LESZCZAK, THOMAS & JAMIE
65 CHAPIN AVE	0203	84	7				11	2	MEIER, SCOTT A & VATAVUK, ANITA G
66 CHAPIN AVE	0211	84.02	38				11	2	PINHO, SILVIA P
69 CHAPIN AVE	0203	84	9					2	SCHNITZLEIN, MELANIE
71 CHAPIN AVE	0203	84	8				11	2	OLSEWSKI, DIANE
73 CHAPIN AVE	0202	84	6					2	CASTILLO, EMMANUEL ROMAN, ET ALS
77 CHAPIN PL	0202	84	5				11	2	INFANTE, JOSEPH C
82 CHAPIN AVE	0205	84	41				11	2	BUSHAUER, MARK P
83 CHAPIN PL	0202	84	3.01					2	GREENE, ROBERT D & WINONA
86 CHAPIN PL	0202	84	1.03					1	YELLOW BROOK PROPERTY CO, LLC
87 CHAPIN AVENUE	0202	84	2				11	2	BENNETT, IAN & BERNADETTE
100 CHAPIN AVE	0202	84	1.01					4A	RB SNF REALTY, LLC
CHESTNUT STREET	0147	63	1.02					15F	THE RAIL AT RB CONDOMINIUM
CHESTNUT ST	0170	75	104					15C	STATE OF NJ-DOT
CHESTNUT ST & BRIDGE AVE	0183	75.06	1.01				09	15D	ST ANTHONY OF PADUA CHURCH
17 CHESTNUT ST	0178	75.02	149.01				09	2	OSWALD, ALICE C
20 CHESTNUT ST	0146	61	10				02	2	WALKER, VAHID
21 CHESTNUT ST	0178	75.02	150				09	2	CLAYTON, KENNETH C JR
22 CHESTNUT ST	0146	61	11				02	15D	FIRST BAPTIST CHURCH OF RED BANK
23 CHESTNUT ST	0178	75.02	151				09	2	CONNOLLY, JOHN & HATFIELD, LESLIE
26 CHESTNUT ST	0146	61	12				02	2	MC ELWAIN, PATRICIA J
27 CHESTNUT ST	0179	75.02	152					2	27 CHESTNUT STREET LLC
29 CHESTNUT ST	0179	75.02	153				09	2	MC ALARY, PATRICK J JR & MARIA
30-32 CHESTNUT ST	0146	61	13				02	2	88 5TH AVENUE REALTY CORP
33 CHESTNUT ST	0179	75.02	154					2	VUONG, CHINH MINH
34 CHESTNUT ST	0146	61	14					2	BLACKWOOD, PHILIP & NANCY FACEY-
41 CHESTNUT ST	0179	75.02	165				09	2	HERNANDEZ, DOMETRIO & LEMUS, SILVIA
42 CHESTNUT ST.	0147	62	12					2	BYRNES, JOHN & MARSHALL, ALEXANDRA
45 CHESTNUT ST	0179	75.02	166					2	LINGWOOD, GERARD
46 CHESTNUT ST	0147	62	13				02	2	ANTOON, PHILIP & CAVALLO, DANIELLE
49-53 CHESTNUT ST	0180	75.02	167				09	4C	REDBANK ENTERPRISES
50 CHESTNUT ST	0147	62	14				02	2	NICOLAJSEN, PAMELA A
54 CHESTNUT ST	0147	62	15				02	2	HUNNEWELL, ARTHUR
56 CHESTNUT ST	0147	62	16					2	SANTIAGO, JOSE & JEANETTE
59 CHESTNUT ST	0180	75.02	169				02	4A	COUNT BASIE THEATRE, INC
59 CHESTNUT ST	0180	75.02	169		X			15F	COUNT BASIE THEATRE, INC
75 CHESTNUT ST	0180	75.02	170.01					15C	BOROUGH OF RED BANK
76 CHESTNUT ST	0147	62	17					4A	RB ARMORY ICE COMPLEX, LLC
85 CHESTNUT ST	0171	75	171					15C	BOROUGH OF RED BANK
105 CHESTNUT ST	0184	75.06	8.01					15C	STATE OF NJ-DOT
111 CHESTNUT ST	0184	75.06	7					15C	STATE OF NJ-DOT
116 CHESTNUT STREET	0148	63	1.02	C0001			06	4A	OFFICES AT RB LLC % DENHOLTZ
118 CHESTNUT ST	0148	63	1.02	C0002		BR-2	6	4C	RAIL AT RB LLC



TAXING DISTRICT NO. 39 BORO OF RED BANK

COUNTY NO. 13 MONMOUTH

PROPERTY LOCATION	PAGE NO.	BLOCK NO.	LOT NO.	LOT QUALIF.	ACCOUNT NO.	ZONE	TAX MAP	PROP CLASS	NAME OF OWNER
126-128 CHESTNUT ST	0148	63	11.01				06	15D	ST ANTHONY OF PADUA CHURCH
137 CHESTNUT ST	0150	65	7					2	FERREIRA, RICARDO J
141-143 CHESTNUT ST	0150	65	6				09	2	KASNETT, MEIR
142-144 CHESTNUT ST	0149	64	13				06	2	GIAMANCO, VICTOR
145 CHESTNUT ST	0150	65	5				09	2	HENRY, FRANCIS C
146 CHESTNUT ST	0149	64	14				06	2	BARRIOS, ALFONSO CARRILLO&PEREZ, HERN
149 CHESTNUT ST	0150	65	4				09	15F	COLLIER, FRANK
150 CHESTNUT ST	0149	64	15				06	2	SMITH, JOEY & SOBEL, ADAM
153 CHESTNUT ST	0150	65	3				09	2	DIANGELO, ADAM
154 CHESTNUT ST	0149	64	16				06	2	MARCHESE PROPERTIES, LLC
155 CHESTNUT ST	0150	65	2					2	BROWN, JOSEPHINE A
158 CHESTNUT ST	0149	64	17				06	2	SEYDELL, KENTON WAYNE & ELIZABETH A
159 CHESTNUT ST	0149	65	1.01				09	2	NASHED, DARLENE
24 CLAY ST	0142	59	6.01					4A	24 CLAY STREET LLC
11 CLIFFORD PL	0213	86	1.04			RB	12	2	MCNEILLY, LINDA SUE & DINKEL, RONALD
14 CLIFFORD PL	0212	85	6.01					2	ASHTON, RICHARD
15 CLIFFORD PL	0214	86	17				12	2	ASHTON, RICHARD & CYNTHIA
17 CLIFFORD PL	0214	86	16				12	2	PORTE'E, SHATIERA
18 CLIFFORD PL	0212	85	7.01			RB	12	1	ASHTON, RICHARD
22 CLIFFORD PL	0212	85	8				12	2	MARSHALL, BURNADETTE
28 CLIFFORD PL	0212	85	8.01				12	2	SARNE, DANIEL & LONG, WHITNEY
11 CLINTON PL	0216	88	1.01				12	2	DEGUGAS, TAMATHA L
15 CLINTON PL	0217	88	18					2	GONZALEZ, ETELBERTO O.
16 CLINTON PL	0215	87	8					2	REAGOR, MICHAEL J
19 CLINTON PL	0217	88	17				12	2	GONZALEZ, ETELBERTO & JUANA B.
20 CLINTON PL	0215	87	9				12	2	20 CLINTON PLACE, LLC
21 CLINTON PL	0217	88	16					2	SECRETARY OF HOUSING AND URBAN DEVE
24 CLINTON PL	0215	87	10				12	15F	HAMILTON, LORRAINE WILMER
27 CLINTON PL	0217	88	15					2	JACPAT LLC
28 CLINTON PL	0215	87	11.01				12	2	JONES, KROSTOFER
13 DEFOREST AVE	0072	39	17				06	2	CHRISTENSEN, LISA & RICHARD JR
15 DEFOREST AVE	0072	39	17.01				06	2	DERONDE, EDGAR DAVIS
18 DEFOREST AVE	0072	39	19.01				06	2	ASHWORTH, BRANDON S & RICHARD
19 DEFOREST AVE	0072	39	17.03				06	2	MURPHY, WILLIAM & ADELE
20 DEFOREST AVE	0072	39	18.01				06	1	RICCI, JOANNE
21 DEFOREST AVE	0072	39	17.04					2	BARRETT, WILLIAM & JOLANTA
22 DEFOREST AVE	0072	39	18					2	RICCI, JOANNE
23 DEFOREST AVE	0072	39	17.05				06	2	GIBBONS, CHRISTINE & JAMES
9-11 DEFORREST AVE	0072	39	16.01				06	2	9-11 DEFORREST, LLC
17 DEFORREST AVE	0072	39	17.02				06	2	MORGAN, THOMAS
182 DR JAMES PARKER BLVD.	0195	79	25.03				10	2	ACEVEDO, IRIS M
190 DR JAMES PARKER BLVD.	0195	79	26				10	2	SMITH, MARY
210-212 DR JAMES PARKER B	0195	79	32					2	210-212 DRS JAMES PARKER BLVD, LLC
233 DR JAMES PARKER BLVD	0209	84.01	81.03			RD		2	MARROQUIN, CHRISTIAN
DRS J PARKER BV & TILTON	0206	84	70.02					15C	BOROUGH OF RED BANK
DRS J PARKER BV/MAPLE AVE	0237	97.01	42.01					4B	A & B SERVICE CENTER, LLC
108 DRS JAMES P, U-B1	0172	75.01	82.01	C8205				2	CEPEDA, ARIANNY
108 DRS JAMES P, U-B2	0172	75.01	82.01	C8206				2	RIGBY, JENNIFER L.
108 DRS JAMES P, U-B3	0172	75.01	82.01	C8207				2	JOHNSON, BRENDA M.
108 DRS JAMES P, U-D4	0173	75.01	82.01	C8215				2	MACULAITIS, MARTINE
108 DRS JAMES P, U-D5	0173	75.01	82.01	C8216				2	CHRYSTOL, CHARLES & MOSS, MILDRED
108 DRS JAMES P, U-D6	0173	75.01	82.01	C8217				2	HICKOK, BARBARA A
108 DRS JAMES P, U-D7	0173	75.01	82.01	C8218				2	SEASIDE CAPITAL, LLC
108 DRS JAMES P, U-D8	0173	75.01	82.01	C8219				2	COVE, ANTHONY
108 DRS JAMES P, U-D9	0173	75.01	82.01	C8220				2	IRONS, DAVID & ROUBOS, SPYRO
108 DRS JAMES P, U-D10	0173	75.01	82.01	C8221				2	KAVANAUGH, KRISTEN A & GOTAY, LUIS
116 DRS JAMES P, U-A1	0172	75.01	82.01	C8202				2	TOWLER, MARTHA A.
116 DRS JAMES P, U-A2	0172	75.01	82.01	C8203				2	GRIMALDI, CARMEN P III & DEBRA A
116 DRS JAMES P, U-A3	0172	75.01	82.01	C8204				2	BUFFA, ANTONINA
116 DRS JAMES P, U-C4	0172	75.01	82.01	C8208				2	LOPERENA, MERCEDES
116 DRS JAMES P, U-C5	0172	75.01	82.01	C8209				2	WHELAN, STEPHEN
116 DRS JAMES P, U-C6	0172	75.01	82.01	C8210				2	SCIACCA, MARIO P
116 DRS JAMES P, U-C7	0172	75.01	82.01	C8211				2	SCHUTT, CARRIE
116 DRS JAMES P, U-C8	0172	75.01	82.01	C8212				2	LAWRENCE, ELISABETH
116 DRS JAMES P, U-C9	0172	75.01	82.01	C8213				2	RODRIGUEZ, BETSY
116 DRS JAMES P, U-C10	0172	75.01	82.01	C8214				2	HERMAN, DEBRA
DRS JAMES PARKER BLVD	0172	75.01	82.01			BR-2	9	15F	BERGEN SQUARE CONDOMINIUM
DRS JAMES PARKER BLVD	0206	84	67				11	15C	BOROUGH OF RED BANK

TAXING DISTRICT NO. 39 BORO OF RED BANK

COUNTY NO. 13 MONMOUTH

PROPERTY LOCATION	PAGE NO.	BLOCK NO.	LOT NO.	LOT QUALIF.	ACCOUNT NO.	ZONE	TAX MAP	PROP CLASS	NAME OF OWNER
DRS JAMES PARKER BLVD	0208	84.01	76.01					15C	BOROUGH OF RED BANK
DRS JAMES PARKER BLVD	0223	90	21.01					15C	BOROUGH OF RED BANK
DRS JAMES PARKER BLVD	0237	97.01	41					15A	BOARD OF EDUCATION - RED BANK
DRS JAMES PARKER BLVD	0239	97.01	57					15C	BOROUGH OF RED BANK
5-19 DRS JAMES PARKER BLVD	0238	97.01	47					15D	MONMOUTH DAY CARE CENTER, INC
10 DRS JAMES PARKER BLVD.	0171	75	124.01				09	4A	CARDOSO PROPERTIES 10, LLC
26 DRS JAMES PARKER BLVD.	0171	75	175					1	CARDOSO PROPERTIES 10, LLC
29-33 DRS JAMES PARKER BL	0238	97.01	48.01				14	2	RAHMAN, CHRISTOPHER
39 DRS JAMES PARKER BLVD	0238	97.01	48				14	2	MISKIEWICZ, ROBERT & LUANNE
43 DRS JAMES PARKER BLVD.	0236	97	60				14	2	SSS REALTY LLC
44 DRS JAMES PARKER BLVD.	0187	76	3				09	2	DR48WALLACE, LLC %EMIGRANT MORT CO
48-50 DRS JAMES PARKER BL	0187	76	4				09	2	17 NOVEMBER, L.L.C.%MCCARTER&HIGGIN
54 DRS JAMES PARKER BLVD.	0187	76	5				09	2	ALLEN, MARK C & CYNTHIA L
55 DRS JAMES PARKER BLVD.	0237	97	61					2	SSS REALTY, LLC
58 DRS JAMES PARKER BLVD.	0187	76	6				09	2	58 DJPB, LLC, C/O ROGER J FOSS, ESQ
59 DRS JAMES PARKER BLVD.	0237	97	62				14	2	SSS REALTY LLC
60-62 DRS JAMES PARKER BL	0187	76	7				09	4B	SSS REALTY II, LLC
63 DRS JAMES PARKER BLVD.	0237	97	63				14	2	SSS REALTY, LLC
64 DRS JAMES PARKER BLVD.	0187	76	9				09	2	SSS REALTY, LLC
73 DRS JAMES PARKER BLVD.	0235	97	28.01				14	2	SSS REALTY, LLC
76 DRS JAMES PARKER BLVD.	0169	75	95				09	1	31 CENTRAL AVE, LLC
77 DRS JAMES PARKER BLVD	0235	97	28				14	4A	SSS REALTY, LLC
91-93 DRS JAMES PARKER B	0234	97	26.01					4B	KNICE, DONALD J & BETH S
92 DRS JAMES PARKER BLVD	0173	75.01	86.02			BR-2	9	4C	FORTUNE SQUARE LLC
94 DRS JAMES PARKER BLVD.	0173	75.01	86.01					15F	T THOMAS FORTUNE FOUNDATION
103 DRS JAMES PARKER BLVD	0232	96	5.02				13	4A	JAMES PARKER ONE, LLC
120 DRS JAMES PARKER BLVD	0171	75.01	76.04			BR-2	9	2	TBG MANAGEMENT PROPERTIES, LLC
121 DRS JAMES PARKER BLVD	0231	96	2.04				13	15D	LUNCH BREAK INC
124 DRS JAMES PARKER BLVD	0171	75.01	76.03			BR-2	9	2	TBG MANAGEMENT PROPERTIES, LLC
128 DRS JAMES PARKER BLVD	0173	75.01	93.01			BR-2	9	4A	TBG MANAGEMENT PROPERTIES, LLC
131 DRS JAMES PARKER BLVD	0224	91	6				13	4A	131 RB ART STORAGE, LLC
133-135 DRS JAMES PARKER	0224	91	5				13	2	LINDSEY, CHRISTOPHER
137-139 DRS JAMES PARKER	0224	91	5.01					2	LNB INVESTMENTS LLC
138 DRS JAMES PARKER BLVD	0189	77	22				09	15C	BOROUGH OF RED BANK %CT BASIE CENT
140 DRS JAMES PARKER BLVD	0190	77	23				09	4A	PS FIVE, LLC
141 DRS JAMES PARKER BLVD	0224	91	4					15F	THE N J WILLIAMS CRAFTSMAN'S CLUB
141 DRS JAMES PARKER BLVD	0224	91	5.02				13	2	DSRT, LLC
144 DRS JAMES PARKER BLVD	0190	77	24				09	4A	PS FIVE LLC
145 DRS JAMES PARKER BLVD	0224	91	3				13	15D	AFRICAN METHODIST EPISCOPAL ZION CH
147 DRS JAMES PARKER BLVD	0224	91	2					15D	AFRICAN METHODIST EPISCOPAL ZION CH
150 DRS JAMES PARKER BLVD	0190	77	25.04				09	2	MATRIX, LLC
152 DRS JAMES PARKER BLVD	0190	77	25.03				09	2	ACEVEDO, IRIS & EDWIN
176-178 DRS JAMES PARKER	0194	79	23.01				10	2	176-178 DR JAMES PARKER, LLC
177 DRS JAMES PARKER BLVD	0222	90	13				12	1	DMC, LLC
177 DRS JAMES PARKER BLVD	0222	90	14				12	4A	DMC, LLC
180 DRS JAMES PARKER BLVD	0194	79	24				10	1	RED BANK SHREWSBURY AVENUE, L.L.C.
183 DRS JAMES PARKER BLVD	0222	90	12.01					2	183 DRS JAMES PARKER BLVD, LLC
186 DRS JAMES PARKER BLVD	0195	79	25.01					2	ENVY 186 DR. JAMES PARKER BLVD LLC
188 DRS JAMES PARKER BLVD	0195	79	25.02				10	2	FRANCE, DANIEL R
195 DRS JAMES PARKER BLVD	0222	90	9					2	LIVING GREAT PROPERTIES, LLC
198 DRS JAMES PARKER BLVD	0195	79	28					2	JOHNSON, NICOLE R
199 DRS JAMES PARKER BLVD	0222	90	8				12	2	LAK PROPERTIES, LLC
200 DRS JAMES PARKER BLVD	0195	79	29				10	2	HAVEN ARK REAL ESTATE, LLC
201 DRS JAMES PARKER BLVD	0222	90	7					2	DOUGLAS, TERYN
203 DRS JAMES PARKER BLVD	0222	90	6					1	DOUGLAS, TERYN
204 DRS JAMES PARKER BLVD	0195	79	30				10	2	LAK PROPERTIES LLC
207 DRS JAMES PARKER BLVD	0222	90	5					2	EL&AL REALTY, LLC
208 DRS JAMES PARKER BLVD	0195	79	31					2	208 DRS JAMES PARKER BLVD, LLC
214 DRS JAMES PARKER BLVD	0195	79	33				10	2	214 DRS JAMES PARKER BLVE LLC
216 DRS JAMES PARKER BLVD	0193	79	2.01				10	2	LUNA, JUSTINO
217 DRS JAMES PARKER BLVD	0221	90	1					2	CHAVEZ, AMILCAR
228 DRS JAMES PARKER BLVD	0196	80	12				10	4A	SSPF LLC
232 DRS JAMES PARKER BLVD	0196	80	13.01				10	2	HASSAM, RIYAZALI
234 DRS JAMES PARKER BLVD	0196	80	13.02				10	2	HASSAM, RIYAZA LI
237 DRS JAMES PARKER BLVD	0209	84.01	80				12	2	MATRIX, LLC
238 DRS JAMES PARKER BLVD	0196	80	14				10	2	BROWN, GAIL M
239 DRS JAMES PARKER BLVD	0208	84.01	79					2	SHEARD, OLLIE & REEVEY, MAMIE
241 DRS JAMES PARKER BLVD	0208	84.01	78				12	2	BARRERA, FLORENCIO RAMIREZ, ET AL

TAXING DISTRICT NO. 39 BORO OF RED BANK

COUNTY NO. 13 MONMOUTH

PROPERTY LOCATION	PAGE NO.	BLOCK NO.	LOT NO.	LOT QUALIF.	ACCOUNT NO.	ZONE	TAX MAP	PROP CLASS	NAME OF OWNER
242 DRS JAMES PARKER BLVD	0196	80	15				10	2	SUMMEY, DAVID & DUNCAN, DIANE
243 DRS JAMES PARKER BLVD	0208	84.01	77				12	2	PATHAN, SHAKIL T & PARUL P & FARHAN
246 DRS JAMES PARKER BLVD	0197	80	16.03			RB	10	2	FARINA, LAURA
247 DRS JAMES PARKER BLVD	0208	84.01	75				12	2	OSTROWSKY, LEE & MCDONNELL, RICHARD & ANA
248 DRS JAMES PARKER BLVD	0197	80	16.02			RB	10	2	JAIN, ANKUSH & PRIYA
251 DRS JAMES PARKER BLVD	0208	84.01	74					2	KINEAVY, SCOTT M
253 DRS JAMES PARKER BLVD	0208	84.01	73					2	SANCHEZ, JOSE A & SIBRIAN, BLANCA L
254 DRS JAMES PARKER BLVD	0197	80	16.01					2	HIGGINS, KEVIN
256 DRS JAMES PARKER BLVD	0197	80	17.02					2	256 DR JAMES PARKER, LLC
257 DRS JAMES PARKER BLVD	0208	84.01	72				12	2	JAMES PARKER PROPERTY, LLC
258 DRS JAMES PARKER BLVD	0197	80	17.01				10	2	LINGWOOD, PATRICK G
262 DRS JAMES PARKER BLVD	0197	80	18					2	REID, GINA
281 DRS JAMES PARKER BLVD	0206	84	66.03				11	15C	BOROUGH OF RED BANK
282 DRS JAMES PARKER BLVD	0202	83	6.11			RD	10	2	ROSENTHAL, ZACHARY & REBECCA
283 DRS JAMES PARKER BLVD	0206	84	66.02				11	15C	BOROUGH OF RED BANK
284 DRS JAMES PARKER BLVD	0202	83	6.10			RD	10	2	GOODWIN, SHAWN W & DEBORAH L
285 DRS JAMES PARKER BLVD	0206	84	66.01				11	15C	BOROUGH OF RED BANK
286 DRS JAMES PARKER BLVD	0202	83	6.09			RD	10	2	OHANLON, BRENDEN
287 DRS JAMES PARKER BLVD	0206	84	66					15C	BOROUGH OF RED BANK
288 DRS JAMES PARKER BLVD	0202	83	6.08			RD	10	2	SMITH, LAURA R & CAROL ANN
12 DRUMMOND AVE	0229	93	15.01				13	2	CAMPOS-REYES, GERARDO & AGUILAR-CRUZ, Z
13 DRUMMOND AVE	0239	97.02	3					2	HASSAM REALTY, LLC
14 DRUMMOND AVE	0229	93	13					2	LUNA, ELVIRA LUNA
15 DRUMMOND PL	0081	46	33					15D	ST JAMES RC CHURCH
16 DRUMMOND PL	0078	45	4.01					4A	61 MONMOUTH REALTY, LLC
19 DRUMMOND AVE	0239	97.02	4				13	2	HASSAM, RIYAZALI & ANISHA
20 DRUMMOND PL	0078	45	4.02		13		05	2	SIMON, JOSEPH & HEIDI M
20 DRUMMOND AVE	0229	93	12					2	SALINAS, PABLO A
22 DRUMMOND PL	0078	45	5					2	DELL'ANNO, ROBERT
22 DRUMMOND AVE	0229	93	11					2	FARLEY, DANA I
23 DRUMMOND AVE	0239	97.02	5				13	2	RUNYON, RENEE M.
25 DRUMMOND AVE	0239	97.02	6				13	2	25 DRUMMOND AVE, LLC
26-28 DRUMMOND PL	0079	45	6				05	2	DENNIS, LAWRENCE & SUZANNE, TRUST
26 DRUMMOND AVE	0229	93	10					1	FARLEY, DANA I
27 DRUMMOND AVE	0239	97.02	7					2	HERNANDEZ, ITZEL S PEREZ
29-31 DRUMMOND PL	0081	46	29					2	MARIANI FAMILY ASSOCIATES, L.P.
30 DRUMMOND PL	0079	45	7				05	2	GARCIA, ALBERTO & JENNIFER H
30 DRUMMOND AVE	0229	93	9				13	2	BOYD, ELAINE
32-34 DRUMMOND PL	0079	45	8				05	2	GUTLEBER, PAUL
32 DRUMMOND AVE	0229	93	8					2	VELLI, LAURA
33 DRUMMOND PL	0081	46	28				05	2	CHENAL, ROBERT B
37 DRUMMOND PL	0081	46	27					2	MILLER, MICHAEL & CONINE, JENNIFER
37 DRUMMOND AVE	0233	97	12					2	CREDLE, GLENWOOD E
38 DRUMMOND AVE	0230	94	14					2	ORTIZ, GLADYS KARINA
40 DRUMMOND AVE	0230	94	13					2	NETO PROPERTIES 15, LLC
41 DRUMMOND AVE	0233	97	13					2	OHANA, GUY & ELI
42 DRUMMOND AVE	0230	94	12					2	HOWARD, DOUGLAS N
43 DRUMMOND AVE	0233	97	14				13	2	REEVES, IRVING J. & JAMES
44 DRUMMOND AVE	0230	94	11					2	SEWARD, RONALD & LEILA
45 DRUMMOND AVE	0233	97	15					2	DOVE, DAVID LEE & ESSIE
46 DRUMMOND AVE	0230	94	10					2	DETROIA, MATTHEW R & KELSEY S
47 DRUMMOND AVE	0233	97	16					2	PEREZ, LINDA K.
48 DRUMMOND AVE	0230	94	9					2	SSS REALTY LLC
49 DRUMMOND AVE	0234	97	17					2	ZARAGOZA, ULISES LOPEZ & LOPEZ, ELI
50 DRUMMOND AVE	0230	94	8					2	SSS REALTY LLC
51 DRUMMOND AVE	0234	97	18				13	2	SIEBERT, WILLIAM C III & LEIGH
EARL ST	0153	67	3.02			R-B2		2	SODEN, ALAN SR.
EARL ST	0155	67	23.04				10	15D	PILGRIM BAPTIST CHURCH INC
EARL ST	0156	67	28.01					15C	BOROUGH OF RED BANK
13 EARL ST	0155	67	23.03					2	OZAR-DIAKON, CAROLYN
14 EARL ST	0154	67	12					2	CANDREVA, PHILIP & FIORINI, PETER
16 EARL ST	0154	67	11.02				10	2	GOODHUE, PAUL
24-26 EARL ST	0154	67	9.02				10	2	SAVINO, STEVEN R
25 EARL ST	0155	67	26.01					2	DIAKON, ROBERT & CAROLYN OZAR-
32 EARL STREET	0154	67	7.02			R-B2	10	2	MACKON DEVELOPMENT, LLC
36 EARL ST	0154	67	5.02				10	2	MC QUEEN, EDWIN R
1 ELM PL	0089	49	45				05	2	MARSHALL, BENNY & LILIAN G, ETAL
5 ELM PL	0089	49	44					2	BRUNO, CHRISTINA & RAMIREZ, BRIAN M

TAXING DISTRICT NO. 39 BORO OF RED BANK

COUNTY NO. 13 MONMOUTH

PROPERTY LOCATION	PAGE NO.	BLOCK NO.	LOT NO.	LOT QUALIF.	ACCOUNT NO.	ZONE	TAX MAP	PROP CLASS	NAME OF OWNER
6 ELM PL	0139	57	5				05	2	CUMMINGS, HELEN ANNE
8 ELM PL	0139	57	6				05	2	LOMAURO, MICHAEL & PATTERSON, COLLE
11 ELM PL	0089	49	43					2	GOETZE, KRISTEN SHEEKEY
15 ELM PL	0089	49	42				05	2	KRUPOCIN, JESSE & DOMINIKA
17 ELM PL	0089	49	41					2	FIGLIOLA, FLAVIANO & MARIA G
18 ELM PL	0139	57	7				05	2	KELLY, THOMAS & RICHARD
19 ELM PL	0089	49	40				05	2	HALL, RICHARD P & KATHLEEN S
21 ELM PL	0089	49	39					2	HOLIDAY, ROBERT J & ARLEEN
22 ELM PL	0139	57	8					2	KOUMOULIS, STEVEN & SAVIOA, PAUL JR
25 ELM PL	0088	49	38				05	2	SOYACK, RICHARD F J
26 ELM PL	0139	57	9				05	2	LUCAS, RICHARD K &, KATHRYN
27 ELM PL	0088	49	37					2	SOVIERO, VINCENT J & ELAINE M
28 ELM PL	0139	57	10				05	2	JOHNSON, DAVID
31 ELM PL	0088	49	36				05	2	CHICAS, RUBEN A & BERTHA L
32 ELM PL	0139	57	11					2	ZAWISTOSKI, RYAN
33 ELM PL	0088	49	35					2	FRASER, WILLIAM J & JUDITH A
34 ELM PL	0139	57	12					2	CHIARELLA, ERIK
37 ELM PL	0088	49	34					2	HART, THOMAS
38 ELM PL	0139	57	13				05	2	NASH, ELLEN
40 ELM PL	0139	57	14				05	2	CAREY, TIMOTHY
41 ELM PL	0088	49	33				05	2	CERULO, DANIAL ALBERT & DOROTHY ELI
42 ELM PL	0139	57	15				05	2	HAUENSTEIN, RICHARD & MULLERY, BARB
43 ELM PL	0088	49	32				05	2	PELZAR, ALEXANDER M
45 ELM PL	0088	49	31					2	MCARDLE, BARBARA S&BLUNDELL, GRAHAM
46 ELM PL	0139	57	16					2	CHIARELLA, ERIK W
47 ELM PL	0088	49	30					2	CORCORAN, DAWN
51 ELM PL	0088	49	29				05	2	BAUMANN, WILLIAM J & LINDA S
53 ELM PL	0088	49	28				05	2	DE LA CRUZ, ALLEN J & FINCHEN, ERIKA
54 ELM PL	0137	56	1					2	LUKOFF, JUSTIN & KELLY
57 ELM PL	0088	49	27				05	2	57 ELM PL, CO.
58 ELM PL	0137	56	2				05	2	NUCCIO, HOLLEY & ANDREW
61 ELM PL	0088	49	26					2	HALL, GINGER & MCGURL, TOM JR
62 ELM PL	0137	56	3					2	MALDJIAN, KEVIN P
63 ELM PL	0088	49	26.01				05	2	ILARRAZA, MARGARET
64 ELM PL	0137	56	4				05	2	SUTA, ROBERT C & ANN MARIE
66 ELM PL	0137	56	5					2	VERCELLI, LARS & LAURA
68 ELM PL	0137	56	6					2	LEIB, KAREN A & JOSEPH A
70 ELM PL	0137	56	7				05	2	GRANDITS, JOHN & JOANNE
EMANUEL COURT	0060	30.01	39				02	15C	BOROUGH OF RED BANK
EMANUEL COURT	0060	30.01	40					15C	BOROUGH OF RED BANK
EMANUEL COURT	0060	30.01	41					15C	BOROUGH OF RED BANK
END OF MAPLE AVE	0011	8	1.02			WD		15C	BOROUGH OF RED BANK
1 FISHER PL	0025	13	20.20				04	2	ZACKS, STEPHEN P. & TAMBERLYN R.
3 FISHER PL	0025	13	20.21				04	2	FRENCH, SALLY-ANNE
11 FISHER PL	0024	13	20.13				04	2	HERMAN, CAROLINE
12 FISHER PL	0024	13	20.02				04	2	HUTTON, JON & JOSEPHINE M
15 FISHER PL	0025	13	20.14				04	2	ADOCHIO, ROBERT M & PATRICIA
22 FISHER PL	0024	13	20.03					2	MILGRIM, PAMELA
25 FISHER PL	0025	13	20.15					2	ORRIGO, DEBBIE N
32 FISHER PL	0024	13	20.04					2	ZANETICH, CHARLEEN
34 FISHER PL	0024	13	20.05				04	2	SINOPOLI, WALTER
37 FISHER PL	0025	13	20.16				04	2	JUREWICZ, STEPHEN S. & JOAN
38 FISHER PL	0024	13	20.07				04	2	WALSH, RICHARD & CHRISTINE
40 FISHER PL	0024	13	20.08				04	2	GRANT, FELICIA
44 FISHER PL	0024	13	20.09				04	2	JOHNSON, THOMAS J R, ETAL, TRUSTEES
53 FISHER PLACE	0025	13	20.23				04	2	HENDERSON, BARBARA
55 FISHER PL.	0025	13	20.24				04	2	GLAZMAN, PETER N & RAE
63 FISHER PL	0025	13	20.19				04	2	VOCCOLA, FREDERICK
67 FISHER PL	0025	13	21				04	2	GILL PROPERTIES NJ, LLC
1 E FRONT ST	0017	9.01	20				03	4A	ONE EAST FRONT LLC
1 E FRONT ST	0017	9.01	20	B01		CCD2	3	4A	ONE EAST FRONT LLC
3 E FRONT ST	0017	9.01	21.01				03	4A	3 EAST FRONT STREET, LLC
5-7 E FRONT ST	0017	9.01	22				03	4A	5-7 E FRONT RLJS, LLC
8 E FRONT ST	0052	28	2					4A	8 EAST FRONT STREET, LLC
13 E FRONT ST	0018	10	1				03	4A	8 EAST FRONT STREET, LLC
17 E FRONT ST	0019	10	2				03	4A	21 EAST FRONT ST LLC,%SHER PARTNERS
19 E FRONT ST	0019	10	3				03	4A	19 EAST FRONT STREET LLC % SITAR, W
20 E FRONT ST	0052	28	3.01				03	4A	MALETTO & DONLEY PRTN-A NJ GEN PRTN



TAXING DISTRICT NO. 39 BORO OF RED BANK

COUNTY NO. 13 MONMOUTH

PROPERTY LOCATION	PAGE NO.	BLOCK NO.	LOT NO.	LOT QUALIF.	ACCOUNT NO.	ZONE	TAX MAP	PROP CLASS	NAME OF OWNER
21-23 E FRONT ST	0019	10	6.01				03	4A	40-40 NORTHERN, LLC
22 E FRONT ST	0052	28	3.02					4A	PALUMBO, VALERIE, ETAL, TRUSTEES
26-32 E FRONT ST	0050	27	1.01			BR-1	3	4A	RIVERVIEW MEDICAL CENTER
26-32 E FRONT ST	0050	27	1.01	X				15D	RIVERVIEW MEDICAL CENTER
29 E FRONT ST	0019	10	8				03	4A	29 EAST FRONT LLC
33 E FRONT ST	0019	10	9				03	4A	RIVERVIEW HOSPITAL
35 E FRONT ST	0019	10	10.01				03	4A	LEONARDO PROPERTY, LLC
37 E FRONT ST	0019	10	11.01				03	4A	37 E FRONT INVESTORS, LLC
41-43 E FRONT ST	0019	10	13				03	4A	41 EAST FRONT STREET, LLC
52 E FRONT ST	0050	27	5.01				03	4A	RIVERVIEW MEDICAL CENTER
60 E FRONT ST	0050	27	8.01					1	MERIDIAN HEALTH REALTY CORPORATION
70 E FRONT ST	0050	27	9			BR-1	3	15F	70 E FRONT ST OFFICE CONDOMINIUM
70 E FRONT ST	0050	27	9	C0001				4A	70 EAST 2ND FLOOR, LLC
70 E FRONT ST	0051	27	9	C0002				4A	FJS REALTY LLC
70 E FRONT ST	0051	27	9	C0003				4A	70 EAST 4TH FLOOR, L.L.C.
70 E FRONT ST	0051	27	9	C0004				4A	DJD REALTY, LLC
76 E FRONT ST	0051	27	10				03	4A	SURVIVE LLC
80 E FRONT ST	0051	27	11				03	1	GRIFFITH RESEARCH CONSULTING LLC
81 E FRONT ST	0019	11	1.02				03	15D	RIVERVIEW HOSPITAL
88-90 E FRONT ST	0046	24	1					2	COSTA, ROSEMARIE, RONALD P & LILLIAN
91 E FRONT ST	0019	11	3				03	4A	MERIDIAN HEALTH REALTY CORPORATION
94 E FRONT ST	0046	24	2				03	1	HACKENSACK MERIDIAN HEALTH REALTY C
95 E FRONT ST	0019	11	4				03	1	MERIDIAN HEALTH REALTY CORPORATION
96-98 E FRONT ST	0046	24	3				03	1	HACKENSACK MERIDIAN HEALTH REALTY C
103 E FRONT ST	0020	11	5				03	1	RIVERVIEW MEDICAL CENTER
109 E FRONT ST	0020	11	6				03	2	DEACY, NORMAN F & DOWD, VIRGINIA M
110 E FRONT ST	0044	23	1					4A	DINA ENTERPRISES, INC.%EFROS & WOPAT
111 E FRONT ST	0020	11	6.01				03	4A	111 EAST FRONT STREET, LLC
148 E FRONT ST	0044	23	8.01					15D	HOLY TRINITY EV LUTHERAN CHURCH
153 E FRONT ST	0021	11.01	7				03	2	DAVIS, ANNE A.
162 E FRONT ST	0038	18	1					2	FEHR, GEORGE J & ALISA M
163 E FRONT ST	0020	11	9.01				03	2	AMODIO, MICHAEL & ALLISON
199 E FRONT ST	0022	12	4				04	2	WELCH, BRIAN J & ADRIENNE P
202 E FRONT ST	0036	17	4					2	FERRIGINE, MICHAELA
203 E FRONT ST	0022	12	5					2	MENNA, PASQUALE
208 E FRONT ST	0036	17	5					2	WESTER, JAMES J JR & COLETTE
224 E FRONT ST	0036	17	9					2	SIMMS, JOHN & COOK, RONALD
230 E FRONT ST	0036	17	10				04	2	MURPHY, STEPHEN M & FARLEY, E.M
234 E FRONT ST	0037	17	10.01					2	FITZSIMMONS, MARK R
240 E FRONT ST	0030	15	1					2	DOMINIC, ANTHONY J & ELVERA
244 E FRONT ST	0030	15	2				04	2	TOMAINO, JOS W & BREEN, G. & BREEN, M
250 E FRONT ST	0030	15	4					2	KELLEHER, JAMES
254 E FRONT ST	0030	15	5.01				04	2	BITSACK, CATHERINE
256 E FRONT ST	0030	15	5.02				04	2	ADDISON, THOMAS & SYKES, BEATE
274 E FRONT ST	0030	15	8.02				04	2	LOVEY, JENNIFER S
292 E FRONT ST	0028	14	1.02				04	2	MCGUINNESS, DAVID & ROVITO, JOANNA
312 E FRONT ST	0028	14	4.01					2	PARMLY, SUZANNE
316 E FRONT ST	0028	14	5					2	BOND, FRANK & MARY LOUISE
W FRONT ST	0002	1	17					15C	COUNTY OF MONMOUTH%ANDREA BAZER
WEST FRONT ST	0011	8	4.03					15C	BOROUGH OF RED BANK
W FRONT ST	0014	8	14				02	4A	SB-IRW, LLC
2 W FRONT ST	0017	9.01	19				03	4A	TWO WEST FRONT LLC
2 W FRONT ST	0017	9.01	19	B01		CCD2	3	4A	TWO WEST FRONT LLC
4B W FRONT ST	0017	9.01	15				03	4A	GEORGE, JUDY F
4A W FRONT ST	0017	9.01	16				03	4A	GEORGE, JUDY F
4 W FRONT ST	0017	9.01	17.01				03	4A	FOUR WEST FRONT LLC
6 W FRONT ST	0017	9.01	14.01				03	4A	SIX WEST FRONT LLC
8-10 W FRONT ST	0015	9.01	5.01				03	4A	8-10 WEST FRONT STREET, LLC
12 W FRONT ST	0017	9.01	12				03	4A	TROCCHIA, DOMINIC A
14 W FRONT ST	0017	9.01	11				03	4A	14 WEST FRONT STREET, LLC
16 W FRONT ST	0016	9.01	10				03	4A	JANKOWITZ, ROBERT
17 W FRONT ST	0059	30.01	20				02	4A	LERMAIN, LLC
19 W FRONT ST	0059	30.01	19				02	4A	19 W. FRONT ST., LLC
21 W FRONT ST	0059	30.01	17				02	4A	TWENTY ONE FRONT GROUP LLC
22-24 W FRONT ST	0016	9.01	8.01			CCD2	3	15F	22-24 W FRONT ST CONDOMINIUMS
22-24 W FRONT ST UNIT 102	0016	9.01	8.01	C0102		CCD2	3	4A	22-24 W FRONT ST, LLC
22-24 W FRONT ST UNIT 201	0016	9.01	8.01	C0201		CCD2	3	2	22-24 W FRONT STREET APT 201 LLC
22-24 W FRONT ST UNIT 202	0016	9.01	8.01	C0202		CCD2	3	2	O'NEILL, JOHN P

TAXING DISTRICT NO. 39 BORO OF RED BANK

COUNTY NO. 13 MONMOUTH

PROPERTY LOCATION	PAGE NO.	BLOCK NO.	LOT NO.	LOT QUALIF.	ACCOUNT NO.	ZONE	TAX MAP	PROP CLASS	NAME OF OWNER
22-24 W FRONT ST UNIT 203	0016	9.01	8.01	C0203		CCD2	3	2	DIDONATO, THOMAS
22-24 W FRONT ST UNIT 301	0016	9.01	8.01	C0301		CCD2	3	2	COUTINHO, JENNIFER
22-24 W FRONT ST UNIT 302	0016	9.01	8.01	C0302		CCD2	3	2	24 WEST FRONT STREET REALTY, LLC
22-24 W FRONT ST UNIT 303	0016	9.01	8.01	C0303		CCD2	3	2	STEELE, JESSE
22-24 W FRONT ST UNIT 401	0016	9.01	8.01	C0401		CCD2	3	2	DELL'ANNO, MICHAEL
22-24 W FRONT ST UNIT 402	0016	9.01	8.01	C0402		CCD2	3	2	LIVOTI, MATTHEW J
22-24 W FRONT ST UNIT 403	0016	9.01	8.01	C0403		CCD2	3	2	BARBERA, ANTHONY, TRUSTEE
23-25 W FRONT ST	0059	30.01	16					4A	TWENTY FIVE FRONT LLC
26 W FRONT ST	0014	8	15				02	4A	26 WEST FRONT STREET, LLC
27-29 W FRONT ST	0059	30.01	15					4A	CHARMALOT, LLC
30-32 W FRONT STREET	0014	8	16					15F	RIVERWALK CONDOMINIUM
30A W FRONT ST	0014	8	16	C0001			2	2	BACZEWSKI, LYNN
30B W FRONT ST	0014	8	16	C0002			2	2	LENAHAN, JAMES G
30C W FRONT ST	0014	8	16	C0003			2	2	PITTMAN, ERIC & HO, ANGELA
30D W FRONT ST	0014	8	16	C0004			2	2	MARKAKIS, KANAKIS & SANTERO, ALLISON
30 W FRONT ST	0014	8	16	C9001			2	4A	KHC DEVELOPMENT, INC
31-33 W FRONT ST	0059	30.01	14					4A	RBRE HOLDINGS, LLC
32 W FRONT STREET	0014	8	16	C0005			2	2	32 WEST FRONT RB, LLC & AJC CONSTAN
36 W FRONT ST	0014	8	17				02	4A	RED BANK LODGE 233 B P O E
40 W FRONT ST	0014	8	13				02	15D	RED BANK LODGE 233 B P O E
42 W FRONT ST	0014	8	12				02	15C	BOROUGH OF RED BANK
43 W FRONT ST	0058	30	12.01					4A	HAMILTON BLDG LLC %PHILIP BOWERS CO
50 W FRONT ST	0013	8	11				02	15C	BOROUGH OF RED BANK
55 W FRONT ST	0058	30	10.01				02	4C	WEST FRONT STREET PARTNERS, LLC
58 W FRONT ST	0013	8	10				02	15C	BOROUGH OF RED BANK
62A W FRONT ST	0012	8	8	C0001			2.01	2	LOMBARDI, AUDREY
62B W FRONT ST	0012	8	8	C0002			2.01	2	PISCAL, MICHAEL
64A W FRONT ST	0013	8	8	C0009			2.01	2	ILVENTO, JAMES
64B W FRONT ST	0013	8	8	C0010			2.01	2	LCPARTNERS, LLC
64C W FRONT ST	0013	8	8	C0011			2.01	2	LYNCH, ARTHUR J & JANE A
65 W FRONT ST	0058	30	9					15D	TRINITY CHURCH
66A W FRONT ST	0013	8	8	C0015			2.01	2	STANLEY, GERRY & IRENE
66B W FRONT ST	0013	8	8	C0016			2.01	2	LELAND, SONIA & KENNETH
66C W FRONT ST	0013	8	8	C0017			2.01	2	FOX, OLIVER & MONIKA
68 W FRONT ST	0012	8	8				2.01	15F	THE BLUFFS CONDO ASSOC% TOWN&COUNTR
68A W FRONT ST	0012	8	8	C0003			2.01	2	BENDER, SCOTT
68B W FRONT ST	0012	8	8	C0004			2.01	2	MANGANELLI, JOHN A
68C W FRONT ST	0012	8	8	C0005			2.01	2	MCQUADE, JOSEPH A & GARDNER-MCQUADE, RA
70A W FRONT ST	0013	8	8	C0018			2.01	2	COOKSON, DAVID & PATRICIA
70B W FRONT ST	0013	8	8	C0019			2.01	2	GALLAGHER, PAUL & KRISTIN
70C W FRONT ST	0013	8	8	C0020			2.01	2	TRUITT, RALEIGH D & ROBERTA
72A W FRONT ST	0013	8	8	C0012			2.01	2	BLECHMAN, MICHAEL & JUDY
72B W FRONT ST	0013	8	8	C0013			2.01	2	FRETTA, JOSEPH
72C W FRONT ST	0013	8	8	C0014			2.01	2	YEO, KIAT & MEI ZHANG
74A W FRONT ST	0012	8	8	C0006			2.01	2	BATCHA, JUDITH & F. BRADFORD
74B W FRONT ST	0012	8	8	C0007			2.01	2	CRUPI, ARMAND & BARCLAY, KRISTEN
74C W FRONT ST	0012	8	8	C0008			2.01	2	CLEARY, JOHN & JOAN
75 W FRONT ST	0058	30	6.01					4A	RED BANK INVESTMENT LTD
78 WEST FRONT STREET	0011	8	6					15F	CORINTHIAN COVE CONDOMINIUM
78A W FRONT ST	0011	8	6	C0001				2	MANDELBAUM, JACQUELINE & MARC, TRUSTEES
78B W FRONT ST	0012	8	6	C0002				2	78B WEST FRONT ST, LLC
78C W FRONT ST	0012	8	6	C0003				2	CHACHKO, PAUL
78D W FRONT STREET	0012	8	6	C0004				2	PERCONTI, TAMMY
78E W FRONT STREET	0012	8	6	C0005				2	GOLDBERGER, GERARDO
78F W FRONT STREET	0012	8	6	C0006				2	YOUNAN, SHADY
79 W FRONT STREET	0058	30	4.01					2	RED BANK INVESTMENT COMPANY
84 W FRONT ST	0011	8	5				02	15C	BOROUGH OF RED BANK
89 W FRONT ST	0058	30	3				02	4A	RED BANK INVESTMENT, L.L.C. %BOWERS
90 W FRONT ST	0011	8	4.02				02	15C	BOROUGH OF RED BANK
96 W FRONT ST	0011	8	3				02	1	96-98 WEST FRONT STREET, LLC
98 W FRONT ST	0011	8	2				02	1	96-98 WEST FRONT STREET, LLC
110 W FRONT STREET	0011	7	17.02				01	4A	OCEANFIRST BANK
141 W FRONT ST	0065	34	3.01			BR-1	2	4A	RED BANK CORP PLAZA, LLC %PRC GROUP
156 W FRONT ST	0007	6	20				01	2	SULLIVAN, MARJORIE S & SCOTT J
168 W FRONT ST	0007	6	21				01	2	TREJO, HENIO B SANCHEZ & TELLEZ, MA
169-171 W FRONT ST	0065	34	2					4B	WEST FRONT STREET, LLC
176 W FRONT ST	0007	6	22				01	4A	RED BANK BATTERY LLC
182-184 W FRONT ST	0007	6	24				01	4A	182-184 W. FRONT STREET, LLC

TAXING DISTRICT NO. 39 BORO OF RED BANK

COUNTY NO. 13 MONMOUTH

PROPERTY LOCATION	PAGE NO.	BLOCK NO.	LOT NO.	LOT QUALIF.	ACCOUNT NO.	ZONE	TAX MAP	PROP CLASS	NAME OF OWNER
183 W FRONT ST	0066	36	13			BR-1	6	4A	189 WFS, LLC
186 W FRONT ST	0007	6	26.02				01	4A	186 WFS, LLC
187-189 W FRONT ST	0066	36	12				06	2	189 WFS, LLC
188-190 W FRONT ST	0007	6	26.01				01	4A	186 WFS, LLC
191 W FRONT ST	0066	36	11			96TA		4A	RED BANK ANTIQUES CENTER, L.L.C.
195 W FRONT ST	0066	36	9					4B	RED BANK ANTIQUES CENTER, L.L.C.
210 W FRONT ST	0004	4	18.01				01	4A	CHEVALIER, SWEDE J LLC %E CHEVALIER
212 W FRONT ST	0004	4	17.01				01	4A	212 WEST FRONT STREET LLC
214 W FRONT ST	0004	4	17.02				01	4A	MATRIX, LLCORP
218-220 W FRONT ST	0004	4	16				01	4A	JOHNSON, GUY D. III
226 W FRONT ST	0004	4	15				01	4B	JOHNSON, GUY D 3RD
240 W FRONT ST	0002	2	3				01	2	HOOSEIN, M BASHEER & FLORENCE
244 W FRONT ST	0002	2	1.01				01	4A	MAGLIULO, EDWARD & EILEEN
261 W FRONT ST	0073	39	32					4A	REMALEY, STEPHEN & DONNA
25 GARFIELD PL	0311	120	51				16	2	RASSAS, AARON
26 GARFIELD PL	0308	116	28				16	2	REARDON, MARY ELLEN
27 GARFIELD PL	0311	120	49					2	LUBIN, CHELSEY & KEVIN
34 GARFIELD PL	0308	116	27					2	GAYNER, ZACHARY & SHANNON
38 GARFIELD PL	0308	116	25				16	2	SCOTTI, ROBERT L & WENDY J.M.
44 GARFIELD PL	0308	116	24.01				16	2	CALIFANO, AMANDA & CHRISTIAN
50 GARFIELD PL	0308	116	23					2	OLIVER, CHARLES
51 GARFIELD PL	0310	119	39.01					2	SHEPHARD, JOHN & CLANCY, MAUREEN
55 GARFIELD PL	0310	119	34					1	LAFFERTY, KAREN
56 GARFIELD PL	0308	116	22				16	2	BRECH, JULIANNE
1 GLOBE COURT	0052	28	4				03	1	ONE GLOBE COURT APARTMENTS, LLC
12 GOLD ST	0078	45	2				05	4B	MALMGREN, THEODORE H.IV & CAMILLE
11 GRANT PL	0309	117	3					2	ZIEMANIS, V ARTHUR & MARY J
14 GRANT PL	0308	116	20				16	2	SLATER, MARTIN & GINA
17 GRANT PL	0310	117	4					2	KAPLAN, ADAM & MARTIN, SHANNON
18 GRANT PL	0308	116	21				16	2	MEMMOLO, DEBORAH & JOSEPH
21 GRANT PL	0310	117	5					2	ROLLE, RICHARD C
27 GRANT PL	0310	117	6					1	ROLLE, RICHARD C
20 HADDON PARK	0028	13.02	35				04	2	MCGUIRE, JOHN O & MARGARET H
26 HADDON PARK	0027	13.02	32.03					2	TOTO, WALLACE & MICHELLE
36 HADDON PARK	0028	13.02	39				04	2	WALSH, THOMAS & HORTON, OLIVIA
40 HADDON PARK	0028	13.02	41					2	HEMSCHOOT, MURIEL R TRUSTEE-BOSSIO T
44 HADDON PARK	0028	13.02	42				04	2	MCPEAK, BRIAN D & VICTORIA D
56 HADDON PARK	0028	13.02	43.01				04	2	LAMARCA, ARLENE
58 HADDON PARK	0028	13.02	45				04	2	WERNER, JOHN V & MARY G
3 HARDING RD	0257	105	24.02				15	4A	RED BANK CORPORATE CENTER LLC
42 HARDING RD	0140	57	28					2	602 MORGAN AVE, LLC
46 HARDING RD	0140	57	27				05	2	LENTZ, ML BRADSHAW, PV THOMPSON, CE
50 HARDING RD	0140	57	26					2	WELCH, JEFFREY P
52 HARDING RD	0140	57	25		1		05	2	CURRAN, THOMAS
56-58 HARDING RD	0140	57	24				05	2	ARD, PATRICK B
62-64 HARDING RD	0140	57	23				05	2	STESS, LAWRENCE (LIFE ESTATE ROBERT)
68 HARDING RD	0140	57	22				05	2	JENSEN, LAURITZ & ARLENE
72 HARDING RD	0140	57	21				05	2	KAMYAR ASSADIPOUR
76 HARDING RD	0140	57	20				05	2	HARFORD, MARK
80 HARDING RD	0140	57	19				05	2	PORTWAY, DOUGLAS & MARY
84 HARDING RD.	0140	57	18					2	SPIEGEL, TARA K
92 HARDING RD	0138	56	25					2	WOODS, FRANK EDWARD
94 HARDING RD	0138	56	24					2	PANTINI, LINDA
98 HARDING RD	0138	56	23				05	2	PITANZA, MARC & ORTIZ, YENORY
100 HARDING RD	0138	56	22				05	2	SABIA, RALPH
101 HARDING RD	0265	108	1					15A	BOARD OF EDUCATION - RED BANK
102 HARDING RD	0138	56	21				05	2	MONTUORI, CRAIG & JAMER, JENNIFER M
106 HARDING RD	0138	56	20					2	BULLWINKEL, EDWARD J
108 HARDING RD	0138	56	19				05	2	NG, DERRICK & MELENDEZ, JESUS
112 HARDING RD	0138	56	18					2	SCHMETTERER, DAVID & MEGAN
113 HARDING RD	0265	108	2					15A	BOARD OF EDUCATION - RED BANK
114 HARDING RD.	0138	56	17					2	GALBRAITH, CLIFFORD
115 HARDING RD	0265	108	2.01				15	2	FENICHEL, STEVEN & SHANLEY, GEORGINA
116 HARDING RD	0138	56	16				05	2	KORCHAK, MICHAEL
117 HARDING RD	0265	108	3					2	FERRARO, MARYDAWN O'KEEFE & NICHOLAS
120 HARDING RD	0138	56	15				05	2	DE FELICE, ALICIA
121 HARDING RD	0265	108	4				15	2	CHEN, HUAN & SAU F
122 HARDING RD	0137	56	14				05	2	122 HARDING ROAD LLC

TAXING DISTRICT NO. 39 BORO OF RED BANK

COUNTY NO. 13 MONMOUTH

PROPERTY LOCATION	PAGE NO.	BLOCK NO.	LOT NO.	LOT QUALIF.	ACCOUNT NO.	ZONE	TAX MAP	PROP CLASS	NAME OF OWNER
125 HARDING RD	0265	108	5				15	2	WIGENTON, KEVIN P
126 HARDING RD	0137	56	13				05	2	QUINN, BRIAN W. & HELENE P.
135 HARDING RD	0267	109	10.01				07	2	BARRON, ANTHONY & REAGAN
141 HARDING RD	0267	109	12				07	2	PONTONE, DANIEL & MARY
145 HARDING RD	0267	109	13					2	POPLAWSKI, EDWARD & RUPY, KATHLEEN
151 HARDING RD	0267	109	14					2	HERTLER, JAMES & EMILY
157 HARDING RD	0267	109	15					2	DAMM, MATTHEW & KATHARINE H
165 HARDING RD	0267	109	16				07	2	MCDERMOTT, JOHN J & PAMELA
188 HARDING RD	0122	52.04	1					2	TODMAN, LUDEN & PAULA
200 HARDING ROAD	0122	52.04	2					2	KENLON, JENNIVERE
201 HARDING RD	0285	110	11.11				17	2	GUTLEBER, RYAN & ALEXANDRA
250 HARDING RD	0124	52.05	20					2	ARCARA, JOHN M & LOVINA
255 HARDING RD	0280	110	10.01					15D	PRESBYTERIAN CHURCH
260 HARDING RD	0124	52.05	18				07	2	HINKLEIN, SHAUN & DIGUIDO, DIANA
270 HARDING RD.	0124	52.05	17					2	CARROLL, MARGARET E
276 HARDING RD	0123	52.05	15					2	RUFF, CASEY & MARGARET
284 HARDING RD	0123	52.05	14				07	2	BODER, GEORGE L & JUDITH & BLOT, BR
294 HARDING RD	0123	52.05	1				07	2	SCHMITT, JAMES A & NOECKER, PEGGY
300 HARDING RD.	0123	52.05	2					2	GLIDDEN, JOSEPH EDWARD & CAROLINE
1 HARRIS PK (257 E FRONT)	0024	13	19				04	2	KAFAP, PETER G
10 HARRIS PARK	0026	13.01	13				04	2	SIMS, JAMES & SUELLEN
19 HARRIS PARK	0024	13	18				04	2	ROSEN, MARLENE
20 HARRIS PARK	0026	13.01	14					2	GULFO, RICHARD L
35 HARRIS PARK	0024	13	17				04	2	SEKLER, JOSHUA & ARAL, TATIANA
40 HARRIS PARK	0027	13.01	15					2	WINER, STEPHEN L & LISA
11 HARRISON AVE	0028	14	1.04			RA	4	2	GESELL, LINDA H & WILLIAM H
12 HARRISON AVE	0031	15	10					2	KANACKI, MIRJANA
16 HARRISON AVE	0031	15	11					2	BURKE, JOHN & PATRICIA
17 HARRISON AVE	0029	14	9				04	2	POLESE, MARY & POLESE, ANN M
21 HARRISON AVE	0029	14	10				04	2	AMICUCCI, JOSEPH & HOFFMAN, CASSANDRA
22 HARRISON AVE	0031	15	12					2	BAIER, MATTHEW
27 HARRISON AVE	0029	14	11					2	BIRN, ROBERT
34 HARRISON AVE	0031	15.01	16.01					15C	BOROUGH OF RED BANK
37 HARRISON AVE	0029	14	15					2	HAMRICK, JOHN R & LEATHA
39 HARRISON AVE	0029	14	16				04	2	MOALLEM, ROBIN & VELARDI, JOHNATHAN, ETA
41 HARRISON AVE	0029	14	17				04	2	BALTAZAR, BETTINA & FITZPATRICK, C
43 HARRISON AVE	0029	14	18				04	2	GOSDEN, JOHN & LINA
47 HARRISON AVE	0029	14	19.01				04	2	LEFLEUR, LANCE G & MARISA M
51 HARRISON AVE	0029	14	20					2	WILLIS, STEPHEN JAMES/KELLY WILDER-
55 HARRISON AVE	0029	14	21				08	2	MC COURT, BRIAN E & DONNA M
57 HARRISON AVE	0136	55	13					2	REGINA, MICHAEL D & AMY
61 HARRISON AVE	0136	55	12					2	COREY, PAMELA S
64 HARRISON AVE	0126	53	17.02					2	CASH, JOHN L SR(DEC) & JEAN M
67 HARRISON AVE	0136	55	11				08	2	RICHTER, PATRICIA & CROCKER, DONALD
68 HARRISON AVE	0126	53	17.03				08	2	RANDAZZA, MICHAEL & MARIA
71 HARRISON AVE	0136	55	10				08	2	MALETTO, PETER & MARYANNE
72 HARRISON AVE	0126	53	18					2	PENN, ALMA & CAROL
75 HARRISON AVE	0136	55	9				08	2	GALASSI, CATHERINE C & LOUIS
76 HARRISON AVE.	0126	53	19					2	ALO HOLDINGS, LLC
79 HARRISON AVE.	0136	55	8					2	KENT, DARREN
82 HARRISON AVE	0133	54	24					2	REILLY, THOMAS C & WALECK, JESSICA
83 HARRISON AVE	0136	55	7					2	NOECKER, SARA JOANNE
84 HARRISON AVE	0133	54	25				08	2	ROSELAND, TIMOTHY & FERNANDEZ, DANIELLE
85 HARRISON AVE	0136	55	6				08	2	STEPHEN N LETTIERI LIVING TRUST
86 HARRISON AVE	0133	54	26					2	LLOYD, THOMAS JR & KATHLEEN
87 HARRISON AVE	0136	55	5				08	2	RENZO, CAROL A & JOSEPH W
89 HARRISON AVE	0136	55	4					2	ANNARUMA, ANTHONY & EMILIA
90 HARRISON AVE	0133	54	27				08	2	BODINE, BRITTANY
91 HARRISON AVE.	0136	55	3					2	ALMERINI, LOUIS A
94 HARRISON AVE	0133	54	28				08	2	HARLAN, PAUL & MCCUE, EMILY
98 HARRISON AVE	0133	54	29					2	TALERICO, ROBERT & BONNELYN K
100 HARRISON AVE	0133	54	30				08	2	KEENAN, MARY R
104 HARRISON AVE	0133	54	31				08	2	BRUNT, AMANDA & BADIA, TYLER DELLA
108 HARRISON AVE	0133	54	33					2	CONROY, TIMOTHY
110 HARRISON AVE	0133	54	34				08	2	NUFRIO, JOAN L
112 HARRISON AVE	0133	54	35				08	2	ISHERWOOD, PETER
114 HARRISON AVE	0133	54	36					2	FORMAN, JONATHAN & GLINA, JUDITH AVIVA
HENRY ST & MOHAWK LA	0236	97	38					15C	BOROUGH OF RED BANK



TAXING DISTRICT NO. 39 BORO OF RED BANK

COUNTY NO. 13 MONMOUTH

PROPERTY LOCATION	PAGE NO.	BLOCK NO.	LOT NO.	LOT QUALIF.	ACCOUNT NO.	ZONE	TAX MAP	PROP CLASS	NAME OF OWNER
11 HENRY ST	0237	97.01	40					15C	BOROUGH OF RED BANK
40 HERBERT ST	0150	65	8.03				09	2	O'NEILL, EDWARD JR & ROVELL, CHRISTINE
42 HERBERT ST	0150	65	8.02				09	1	O'NEILL, EDWARD JR & ROVELL, CHRISTINE
46 HERBERT ST	0150	65	9				09	2	PENA-CUAUTLE, EFREN & GOMEZ-DESIDER
50 HERBERT ST	0150	65	10				09	2	50 HERBERT ST, LLC
52 HERBERT ST	0150	65	11				09	2	BARAHONA, WILFREDO A.
53 HERBERT ST	0157	68	1.01					4A	421 COOKMAN PARTNERS, LLC
75 HERBERT ST	0155	67	15				10	2	MARASCIO, NEIL
77 HERBERT ST	0155	67	14				10	2	PEREZ, EDGAR JOSE
78 HERBERT ST	0152	66	18.02				10	2	PAZ, JOSE W & EVELYNN A
79 HERBERT ST	0155	67	13				10	2	SCHIFMAN, MICHAEL & YOUNG, JOSHUA
80 HERBERT ST	0152	66	19				10	2	AZATCHI, YEHUDA
84 HERBERT ST	0152	66	20				10	2	BANKS, REGINALD T.
85 HERBERT ST	0154	67	11.01				10	2	GOODHUE, PAUL
86 HERBERT ST	0152	66	21				10	2	SCHENA, JOHN J JR
87 HERBERT ST	0154	67	10				10	2	GOODHUE, PAUL A.
90 HERBERT ST	0152	66	22				10	2	SANDERSON, JERETT M & ELVIS
91-93 HERBERT ST	0154	67	9.01				10	2	MAZZA PROPERTIES, LLC
92 HERBERT ST	0152	66	23				10	2	CIAGLIA, SAVERIO & OLGA
95 HERBERT ST	0154	67	8.01				10	2	NOOR, DARIN S
96 HERBERT ST	0153	66	24				10	2	MARTINEZ, ALVARO AGUILAR & JUAREZ, G
98 HERBERT ST	0153	66	25				10	2	FALVO, ANTHONY J & MARIANNE
99 HERBERT ST	0154	67	7.01				10	2	GIAMANCO, CHRISTIAN
101 HERBERT ST	0154	67	6				10	2	ACEVEDO, IRIS
102 HERBERT ST	0153	66	26				10	2	FALVO, ANTHONY J & MARIANNE
103 HERBERT ST	0154	67	5.01				10	2	PM PROPERTY HOLDINGS, LLC
104 HERBERT ST	0153	66	27				10	2	LAROSE, HANNAH J
107 HERBERT ST	0154	67	4.01				10	2	SODEN, ALAN & GERTRUDE A % SODEN
108 HERBERT ST	0153	66	28				10	2	JOHNSON, JERMAINE & KELTERBORN, ANNE
110 HERBERT ST	0153	66	29.01				10	2	NATALE, GILBERTE P
111 HERBERT ST	0153	67	3.01				10	2	MARSHALL, ROBERT D.
112 HERBERT ST	0153	66	29				10	2	NATALE, DANIEL T & EILEEN M
115 HERBERT ST	0153	67	2				10	2	XIOS REALTY, LLC
119 HERBERT ST	0153	67	1				10	2	KHERA, VIRINDER S & BALVINDER K GILL
14 HIGH ST	0037	17	11				04	2	14 HIGH ST, CO.
15 HIGH ST	0031	15	64.01				04	2	CORRELL 15 HIGH, LLC
16 HIGH ST	0037	17	12				04	2	BENNETT, IAN J
18 HIGH ST	0037	17	13				04	2	PERRY, DWIGHT & DENISE
20 HIGH ST	0037	17	14				04	2	SNYDER, RUSSELL IRA IV & ANIKA MICH
22 HIGH ST	0037	17	15				04	2	WEBER, MICHAEL & ALISON LEE
8 HIGHLAND AVE	0286	110	23				17	2	BARKER, DEAN
9 HIGHLAND AVE	0287	110	36				17	2	CRITCHLEY, JOSEPH P & TANIA J. KRAWIEC-
14 HIGHLAND AVE	0286	110	24				17	2	BREEN, KEVIN & MEISINGER, ELEANOR
15 HIGHLAND AVE	0287	110	35				17	2	HATCHER, MARILYN
18 HIGHLAND AVE	0286	110	25				17	2	ORT, CAROLYN A
19 HIGHLAND AVE	0287	110	34				17	2	ENNA, RICHARD C & NADEZDA
22 HIGHLAND AVE	0286	110	26				17	2	CARPENTER, ROSS V & GALLI, MELISSA
23 HIGHLAND AVE	0287	110	33				17	2	ELLIS, DONALD E JR & ANNA L
27 HIGHLAND AVE	0287	110	32				17	2	SOLDATI, MICHAEL
28 HIGHLAND AVE	0286	110	27				17	2	AMATO, ANNE
30 HIGHLAND AVE	0286	110	28				17	2	BERDAHL, MATTHEW J
31 HIGHLAND AVE	0287	110	31				17	2	FENUSH, RICHARD J
32 HIGHLAND AVE	0287	110	29				17	2	COFFENBERG, MARY L.
35 HIGHLAND AVE	0287	110	30				17	2	FRIEDMAN, LEONARD & TONI
39 HIGHLAND AVE	0285	110	11.12			RA	17	2	YOUNG, ANTHONY & LAURA
14 HILLSIDE PL	0123	52.05	12				07	2	ZIRKLER, ANDRE
44 HILLSIDE PL	0123	52.05	8				07	2	LANKFORD-STOKES, MICHAEL
HILLTOP TERRACE	0122	52.04	7				07	15C	BOROUGH OF RED BANK
1 HILLTOP TERRACE	0122	52.04	10				07	2	HARDIN, CAROL A
3 HILLTOP TERRACE	0122	52.04	3				07	2	CRAIG, DOUGLAS & ALYSON
5 HILLTOP TERRACE	0122	52.04	4				07	2	SZURA, GARY & MARGARET
10 HILLTOP TERRACE	0123	52.05	6				07	2	DONNELLY, KATHLEEN K & KEATING, JOH
15 HILLTOP TERRACE	0122	52.04	9				07	2	REHM, PERRY P
17 HILLTOP TERRACE	0122	52.04	5				07	2	SCHNITZER, JONATHAN P & CAMILA SINZ
18 HILLTOP TERRACE	0123	52.05	7				07	2	TOMASZEWSKI, ERIC & MARTIN, MICHELLE CL
35 HILLTOP TERRACE	0122	52.04	8				07	2	CASPER, PETER & SEUFFERT, PATRICIA
36 HILLTOP TERRACE	0123	52.05	9				07	2	FREEMAN, BRIAN H & PENNY SUE
46 HILLTOP TERRACE	0123	52.05	11				07	2	MC MANN, THOMAS P & DENISE R

TAXING DISTRICT NO. 39 BORO OF RED BANK

COUNTY NO. 13 MONMOUTH

PROPERTY LOCATION	PAGE NO.	BLOCK NO.	LOT NO.	LOT QUALIF.	ACCOUNT NO.	ZONE	TAX MAP	PROP CLASS	NAME OF OWNER
50 HILLTOP TERRACE	0123	52.05	13					2	FEEHAN, SEAN
58 HILLTOP TERRACE	0124	52.05	16				07	2	SCHWEERS, MARGARET M
64 HILLTOP TERRACE	0124	52.05	19				08	2	PAUL, CLINTON J & EMILY M
72 HILLTOP TERRACE	0124	52.05	22				07	2	BARRIER, JOHN
80 HILLTOP	0124	52.05	21					2	DUNNE, BRIAN S & NICOLE
12 HORACE PL	0139	57	17				05	2	SMOCK, CURTIS W & BONNIE L
HUBBARD PARK	0020	11	16					15C	BOROUGH OF RED BANK
11 HUBBARD PARK	0021	11.01	3					2	ATLAS, BRIAN & ATLAST, BRENDA RUTH
12 HUBBARD PARK	0021	11	18					2	MURPHY, KELLEN & CATHERINE
15 HUBBARD PARK	0021	11.01	4				03	15F	PICCIOTTO, VINCENT J & LINDA A
18 HUBBARD PARK	0021	11	18.01					2	HEYMAN, PAULO RODRIGUEZ
19 HUBBARD PARK	0021	11.01	5				03	2	COFFARO, LISA M
22 HUBBARD PARK	0021	11	18.02				03	2	DOELGER, NOELEEN
25 HUBBARD PARK	0021	11.01	6					2	GRAUER, MARC & KEYES, NANCY
30 HUBBARD PARK	0021	11	17					2	30 HUBBARD PARK LLC
36 HUBBARD PARK	0020	11	14				03	2	36 HUBBARD PARK LLC %MATHEW WALSH
40 HUBBARD PARK	0020	11	13				03	2	BARTOLI, PAUL D & JOAN G
46 HUBBARD PARK	0020	11	12				03	2	FRANKENFIELD, LEE DAVID & TRICIA P
48 HUBBARD PARK	0020	11	11				03	2	IRWIN, CHRISTINE A & CHANNING P
50 HUBBARD PARK	0020	11	10.01					2	VOELKEL, MALGORZATA&BARNETT, BROOKE, M
HUDSON AVE	0141	58	6.16			CCD1	5	15F	RMH AZALEA, LLC
10 HUDSON AVE	0081	47	7				05	2	ARNCLAR CO LLC
15 HUDSON AVE	0089	49	46					2	QUINN, MARTA JOY
17-19 HUDSON AVE.	0089	49	45.01					2	17-19 HUDSON AVENUE LLC
22 HUDSON AVE	0142	58	12					4A	IN MY HORIO, LLC
26 HUDSON AVE	0142	58	11				05	2	GILLESPIE, DAVID
28 HUDSON AVE	0142	58	10					2	EDELE, JOHN W
30 HUDSON AVE	0142	58	9				05	4A	30 HUDSON ST INVESTMENTS, LLC
36 HUDSON AVE	0142	58	8				05	2	NACCARI, NOREEN
37 HUDSON AVE.	0138	57	1					1	PANNULLO, MICHAEL
38 HUDSON AVE	0142	58	7					2	TROIANO, RAYMOND & KAREN
39 HUDSON AVE	0138	57	2					2	PANNULLO, MICHAEL
41 HUDSON AVE	0138	57	3					2	41 HUDSON, LLC
42 HUDSON AVE	0141	58	6.17			CCD1	5	1	RMH AZALEA, LLC
43 HUDSON AVE	0139	57	4					2	BROMBERG, JEFFREY ADAM
44 HUDSON AVE	0141	58	6.14			CCD1	5	1	RMH AZALEA, LLC
46 HUDSON AVE	0141	58	6.13			CCD1	5	1	RMH AZALEA, LLC
48 HUDSON AVE	0141	58	6.12			CCD1	5	1	RMH AZALEA, LLC
50 HUDSON AVE	0141	58	6.11			CCD1	5	1	RMH AZALEA, LLC
52 HUDSON AVE	0141	58	6.10			CCD1	5	1	RMH AZALEA, LLC
54 HUDSON AVE	0141	58	6.09			CCD1	5	1	RMH AZALEA, LLC
56 HUDSON AVE	0141	58	6.08			CCD1	5	1	RMH AZALEA, LLC
58 HUDSON AVE	0141	58	6.07			CCD1	5	1	RMH AZALEA, LLC
60 HUDSON AVE	0141	58	6.06			CCD1	5	1	RMH AZALEA, LLC
62 HUDSON AVE	0141	58	6.05			CCD1	5	1	RMH AZALEA, LLC
64 HUDSON AVE	0141	58	6.04			CCD1	5	1	RMH AZALEA, LLC
66 HUDSON AVE	0140	58	6.03			CCD1	5	1	RMH AZALEA, LLC
68 HUDSON AVE	0140	58	6.02			CCD1	5	1	RMH AZALEA, LLC
70 HUDSON AVE	0140	58	6.01			CCD1	5	1	RMH AZALEA, LLC
72 HUDSON AVE	0141	58	6.15			CCD1	5	1	RMH AZALEA, LLC
87 HUDSON AVE	0261	106	30				15	2	MARRAZZO, JEFFREY & MARIE
88 HUDSON AVE	0257	105	29.02				15	2	NIOSI, DANIELLE
91 HUDSON AVE	0261	106	29					2	DIMAGGIO, PIETRA
92 HUDSON AVE	0257	105	30				15	2	CAMPBELL, PAMELA A.
95 HUDSON AVE	0261	106	28				15	2	SANDERSON, LEE A & MESS MARY-ELLEN
96 HUDSON AVE	0257	105	31				15	2	BETH SHALOM CHABAD
100 HUDSON AVE	0257	105	32					4A	BELL ATLANTIC PROPERTY TAX DEPT
101 HUDSON AVE	0261	106	27				15	2	SMOLLEN, DEAN & EDWINA
104 HUDSON AVE	0258	105	33					2	FONTANA, JOSEPH
105 HUDSON AVE	0261	106	26				15	2	HOGAN, TIMOTHY & EILEEN
108 HUDSON AVE	0258	105	34					2	GELBER, MARC B
109 HUDSON AVE	0261	106	25					2	ARESTA, FRANK
115 HUDSON AVE	0261	106	24					2	MOSS, KEVIN & PATRICIA
116 HUDSON AVE	0258	105	35					2	YRJANAINEN, JAHN A & KARL E
119 HUDSON AVE	0260	106	23				15	2	SLY, DAVID & LARA
122 HUDSON AVE	0258	105	36				15	2	HARTIGAN, WILLIAM J. & KATHRYN M.
123 HUDSON AVE	0260	106	22					2	MARCALY, KRISTEN & BLEWITT, DONALD
126 HUDSON AVE	0256	105	12.03					2	MCGAREL, ALEXANDER D & WELSH, KELLY

TAXING DISTRICT NO. 39 BORO OF RED BANK

COUNTY NO. 13 MONMOUTH

PROPERTY LOCATION	PAGE NO.	BLOCK NO.	LOT NO.	LOT QUALIF.	ACCOUNT NO.	ZONE	TAX MAP	PROP CLASS	NAME OF OWNER
127 HUDSON AVE	0260	106	21					2	HUDSON RB, LLC
131 HUDSON AVE	0260	106	21.01				15	4C	HUDSON RB, LLC
133 HUDSON AVE	0260	106	20				15	2	JONES, THOMAS M
137 HUDSON AVE	0260	106	19				15	2	KARLINSKI, JENIFER & FRANK IV
140 HUDSON AVE	0258	105	39.02				15	2	TOMO, MATTHEW III & PARKS, SHANNON N
145 HUDSON AVE	0260	106	18				15	2	WOJTECH, CLAIRE T
146 HUDSON AVE	0256	105	10.01					2	146 HUDSON, LLC
149 HUDSON AVE	0260	106	17				15	2	HINTZE, DONALD S & SHEILA M
150 HUDSON AVE	0258	105	40				15	2	CARLSEN, CHRISTINE
153 HUDSON AVE	0260	106	16					2	CORRE, NICOLE
154 HUDSON AVE	0258	105	41				15	2	REAGAN, SHELLEY & BINAZESKI, GARY
156 HUDSON AVE	0258	105	42				15	2	MORSE, MICHAEL J
159 HUDSON AVE	0260	106	15				15	2	ACCARDI, MARIE A & BALACCO, EPIFANIA
163 HUDSON AVE	0260	106	14					2	YAISER, MARK
167 HUDSON AVE	0260	106	13				15	2	FAGAN, SEAN & ENID M
170 HUDSON AVE	0256	105	7.01					2	PACK, CHARLES AND JUDITH
171 HUDSON AVE	0260	106	12					2	DOREMUS, THOMAS W & DEBBIE M
175 HUDSON AVE	0260	106	11					2	O'NEIL, MATTHEW
176 HUDSON AVE	0258	105	43				15	2	TALENTI, GISELLE C
179 HUDSON AVE	0259	106	10					2	KREITZ, BRITTON & MICHELLE
180-182 HUDSON AVE	0258	105	44.01				15	2	MASCITELLI, TRAVIS & PERLSTEIN, SHI
183 HUDSON AVE	0259	106	9					2	MANNION, DIANE
184 HUDSON AVE	0258	105	44					2	DONLIN, CHARLES J & ANN F
187 HUDSON AVE	0259	106	8				15	2	SULLIVAN, PAUL R & KIM D
190 HUDSON AVE	0258	105	45.01					2	FLORATOS, ALEX G. & DIONYSIA
192 HUDSON AVE	0258	105	45				15	2	RICHARDSON, ROSS M & JOANNE A
197 HUDSON AVE	0259	106	7					2	MANNING, ROBERT & ELIZABETH
15 IRVING PL	0245	101	15				15	2	ZORZI, PHILIP & MICHELE
20 IRVING PL	0248	102	26					2	RIORDAN, DANIEL EDWARD & ROSS, LYNETTE
23 IRVING PL	0245	101	14				15	2	BARRETT, MICHAEL B & GARRETT, LARA D
24 IRVING PL	0249	102	27				15	2	LOWE, DANIEL W & JANINE S
27 IRVING PL	0245	101	13				15	2	PRESUTTI, DOUGLAS & PEITZ, LINDSEY
30 IRVING PL	0249	102	28				15	2	WEST, NICHOLAS A JR & MICHELE
31 IRVING PL	0244	101	12					2	BUI, TOTRAM & CAMPANELLA, CHRISTOPHER J
34 IRVING PL	0249	102	29					2	MOSS, GEORGE H III & JANET A
35 IRVING PL	0244	101	11					2	DRAPER, LESLEY
38 IRVING PL	0249	102	30					2	O'DONNELL, MICHAEL & DOREEN
39 IRVING PL	0244	101	10				15	2	LEMBESIS, NICHOLAS & CECERE, CAMILLE
44 IRVING PL	0249	102	31				15	2	MARIA T MICALE REVOCABLE TRUST
47 IRVING PL	0243	100	17				15	2	GOODE, JOHN F & CATHLEEN G
48 IRVING PL	0249	102	32					15F	POLLARINE, JOHN R & KAROLE N
50 IRVING PL	0249	102	33				15	2	KENNETT, ANDREW & JESSICA SENICK
51 IRVING PL	0243	100	16					2	CLARK, ROBERT W & JANE D
55 IRVING PL	0243	100	14.01				15	2	DONOHUE, KEVIN F & CATHERINE M
58 IRVING PL	0249	102	34				15	2	ANASTASIO, JESSICA & ALEXA
194 JAMES PARKER BLVD.	0195	79	27				10	2	COVINGTON ENTERPRISES LLC
14 JOHN ST	0128	54	3.01				08	1	SANCHEZ, DANIEL & YAHARA, MARY A
15 JOHN ST	0128	53	38				08	2	RGP ENTERPRISES, LLC
16 JOHN ST	0129	54	6.01				08	2	SANCHEZ, DANIEL
17 JOHN ST	0128	53	37				08	2	RENNARD, SAMUEL
18 JOHN ST	0129	54	7.01				08	2	PANIK, LAURA
21 JOHN ST	0128	53	36				08	2	HENDERSON, EDWARD & GERALDINE
22 JOHN ST	0129	54	8.01				08	2	MCEVOY, LORRAINE
23 JOHN ST	0128	53	35					2	WATERMAN, BRIAN & SCHWARTZMAN, CHRISTIE
25 JOHN ST	0128	53	34				08	2	MC GUIRE, JOHN R & KATHLEEN
28 JOHN ST	0129	54	9.01					2	BULLARD, BRITTANY A
29 JOHN ST	0128	53	33					2	SILBERSTEIN, DAVID L., TRUSTEE
30 JOHN ST	0131	54	10.01				08	2	GERBEHY, DONALD W & CHRISTINE F
32 JOHN ST	0132	54	10.02				08	2	SCHAD, CHRISTOPHER
33 JOHN ST	0127	53	32				08	2	PHILLIPS, JOHN S & MARY E
34 JOHN ST	0132	54	11				08	2	DOLAN, CRAIG W. & MAUREEN
37 JOHN ST	0127	53	31				08	2	HOLIDAY, ROBERT J JR & DENISE J
38 JOHN ST	0132	54	12					2	BARTZ, GREGORY J
41 JOHN ST	0127	53	30				08	2	KULP, JOHN L & VAN DER GAAG, CHELSEA M
42 JOHN ST	0132	54	13.01				08	2	JOHNSON, JOANNE
44 JOHN ST	0132	54	13.02				08	2	MCPHEE, BRADLEY D & TAGLIOLINI, PAT
45 JOHN ST	0127	53	29					2	MILLS, DEREK & KATHLEEN
48 JOHN ST	0132	54	14				08	2	LUCAS, ROBERT C & RAUSO, SUZANNE, TRSTEE

TAXING DISTRICT NO. 39 BORO OF RED BANK

COUNTY NO. 13 MONMOUTH

PROPERTY LOCATION	PAGE NO.	BLOCK NO.	LOT NO.	LOT QUALIF.	ACCOUNT NO.	ZONE	TAX MAP	PROP CLASS	NAME OF OWNER
49 JOHN ST	0127	53	28				08	2	SENKELESKI, JEFFREY & KIM E.
50-52 JOHN ST	0132	54	15				08	2	KAWER, BARRY & MARLENE
53 JOHN ST	0127	53	27					2	PLUMAKER, JAMES & JOANN
54 JOHN ST	0132	54	16		37.06			2	MALETTO, JOSEPH & JOSEPHINE
57 JOHN ST	0127	53	26				08	2	SOLETTI, WILLIAM & KATIE
58 JOHN ST	0132	54	17		4		08	2	CHACE, MARK H.
61 JOHN ST	0127	53	25					2	BOSI, MICHAEL & KERRI LYNN
62 JOHN ST	0132	54	18				08	2	TOOMEY, MICHAEL & EILEEN
65 JOHN ST	0127	53	24				08	2	BRAZILL, ERIC
66 JOHN ST	0132	54	19				08	2	KELLEHER, KEVIN & KELLEHER, JULIA
70 JOHN ST	0132	54	20				08	2	SANTA CROCE, RALPH & JOAN
71 JOHN ST	0127	53	23					2	BRENNAN, ERIN K & RAYMOND T
74 JOHN ST	0132	54	21				08	2	MAIER, MICHAEL R. & EILEEN
75 JOHN ST	0127	53	22				08	2	FLETCHER, AVERY & MACPHERSON, SCOT
79 JOHN ST	0127	53	21				08	2	FLYNN, BRITTANEY L & BERRY, JOHN C
80 JOHN ST	0132	54	22				08	2	MANNING, DAVID
83 JOHN ST	0127	53	20.01				08	2	TOMASSO, VINCENT JR & AINE MARIE
84 JOHN ST	0133	54	22.01				08	2	PHEIFER, JOSEPH
87 JOHN ST	0127	53	20					2	LIZZA, MICHAEL & JOSEPH
90 JOHN ST	0133	54	23					2	PORTMAN, DAVID & WILLIAM
25 KNIGHT ST	0205	84	27.04				11	2	ALVAREZ, BELKYS
26 KNIGHT ST	0210	84.02	29					2	TORO-RUIZ, MARIO & TORO, JENNIFER
14 LAKE AVE	0029	14	7				04	2	WILSON, PAMELA
16 LAKE AVE	0029	14	8					2	SPREITZER, MARY
17 EAST LAKE ROAD	0310	119	40.01					2	CALNAN, MARK P & CHRISTINA M
4 W LAKE RD	0311	120	44					2	NITTI, JOSEPH
8 W LAKE RD	0311	120	45				16	2	MIRANDI, ANGELA
12 W LAKE RD	0311	120	46					2	HUMPHREYS, AIMEE & MICHAEL, ETAL
8 LEIGHTON AVE	0161	71	16.01				10	4C	LOTON, LLC
11 LEIGHTON AVE	0153	66	32				10	2	D'ALESSANDRO, RANDY M
14-16 LEIGHTON AVE	0161	71	20				10	2	LEE, TINA
15 LEIGHTON AVE	0153	66	31				10	2	JOHNSON, FRED & DIANE
15 LEIGHTON PL	0161	71	15				10	2	LEE, TINA T.
16 LEIGHTON PL	0161	71	21.01				10	2	220 SHREWSBURY, LLC
18-20 LEIGHTON AVE	0161	71	21				10	2	LEIGHTON PROPERTY, LLC
19 LEIGHTON AVE	0153	66	30				10	2	LAK PROPERTIES, LLC
22 LEIGHTON AVE	0161	71	22				10	2	TRIGGIANO, DAVID T & KATHERINE L
24 LEIGHTON AVE	0161	71	23				10	2	SCOPETANI, ANTHONY
28 LEIGHTON AVE	0161	71	24				10	2	MAE TYLER, TERESA
32 LEIGHTON AVE	0162	71	25				10	2	HUTCHINSON, MONIQUE PADEN
34 LEIGHTON AVE	0162	71	25.01				10	2	MARSHALL, IRENE
37 LEIGHTON AVE	0157	67	38				10	2	SAVINO, STEVEN
38 LEIGHTON AVE	0162	71	26.01				10	2	RAMIREZ, JESSICA
39 LEIGHTON AVE	0156	67	37					2	AT LEIGHTON LLC
40 LEIGHTON AVE	0162	71	27.01				10	2	CAETTA, MICHAEL J & LETICIA J
42 LEIGHTON AVE	0162	71	28				10	2	HOOSEIN, FLORENCE E & M BASHEER
43 LEIGHTON AVE	0156	67	36				10	2	RYNART PROPERTIES LLC
45 LEIGHTON AVE	0156	67	36.01				10	2	BONILLA, RUBEN A
47 LEIGHTON AVE	0156	67	35				10	2	BONILLA, RUBEN A & FLUVIA E
48 LEIGHTON AVE	0162	71	29				10	2	FUENTES, JOSEPH
50 LEIGHTON AVE	0162	71	30				10	2	RBB PRIME, LLC
51 LEIGHTON AVE	0156	67	34				10	2	LYNCH, PATRICK & DALUISE, ANTHONY J
53 LEIGHTON AVE	0156	67	33				10	2	TOMAINO, JOHN F & PATRICIA D
56 LEIGHTON AVE	0162	71	30.01				10	2	WOODS, CELESTINE K & WALLACE J
57 LEIGHTON AVE	0156	67	32				10	2	COLE, PAMELLA E.
60 LEIGHTON AVE	0162	71	31				10	2	HUSSEY, CHRISTOPHER & JANE & RYAN
63 LEIGHTON AVE	0159	70	1				10	2	ORTIZ, LUIS & VICTORIA
64 LEIGHTON AVE	0162	71	31.01				10	2	HB PROPERTIES, LLC
66 LEIGHTON AVE	0162	71	32				10	2	MCCALL, ANTHONY & PIERSON, KARI M
67 LEIGHTON AVE	0159	70	2				10	2	OZAR-DIAKON, CAROLYNN
69 LEIGHTON AVE	0159	70	2.01				10	2	69 LEIGHTON AVE LLC
70 LEIGHTON AVE	0162	71	32.01				10	2	ACEVEDO, IRIS M
72 LEIGHTON AVE	0162	71	33				10	2	HALEY, MA RAMONITA L
73 LEIGHTON AVE	0159	70	3.01					2	HASSAM, RIYAZALI
74 LEIGHTON AVE	0162	71	33.01					2	WEISS, NICOLE & SANTOLLO, GREGORY
75 LEIGHTON AVE	0159	70	3.02				10	4A	LEIGHTON AVENUE, LLC
76 LEIGHTON AVE	0163	71	33.02				10	2	OAK TREE LLC
86 LEIGHTON AVE	0165	72	8.02				10	2	86 LEIGHTON, LLC



TAXING DISTRICT NO. 39 BORO OF RED BANK

COUNTY NO. 13 MONMOUTH

PROPERTY LOCATION	PAGE NO.	BLOCK NO.	LOT NO.	LOT QUALIF.	ACCOUNT NO.	ZONE	TAX MAP	PROP CLASS	NAME OF OWNER
94 LEIGHTON AVE	0165	72	8.01					2	JAIN, SOURABH & CHOUDHRY, PUJA
95 LEIGHTON AVE	0169	73	31					2	DAVIS, VICTORIA L
96 LEIGHTON AVE	0165	72	9.02					2	ANCRUM-INGBRITSEN,ELLIENN,TRUSTEE&A
98 LEIGHTON AVE	0165	72	9.01					2	MCINERNEY, SHAWN & SYLVIA DIXON
102 LEIGHTON AVE	0165	72	10					2	SEERY, GREGORY & DINES, CAROLYN
106 LEIGHTON AVE	0166	72	11				10	2	106 LEIGHTON, LLC
124 LEIGHTON AVE	0198	81	12		24		10	2	KARALEWICH, MORGAN & CAROL
125 LEIGHTON AVE	0190	78	1.01				10	2	ACEVEDO, IRIS M
126 LEIGHTON AVE	0198	81	13.05				10	2	HENDERSON, EDWARD & GERALDINE
128 LEIGHTON AVE	0198	81	13.04				10	2	MATRIX, LLC
130 LEIGHTON AVE	0198	81	13.03				10	2	CARSON, CAROLINE
132 LEIGHTON AVE	0198	81	13.02				10	2	MOREL-MARTINEZ, JUAN
134 LEIGHTON AVE	0198	81	13.01					2	BERGIN, ANITA C.
140 LEIGHTON AVE	0196	80	9					15D	IGLESIA PENTECOSTAL MANANTIAL DE VI
143 LEIGHTON AVE	0193	79	7				10	2	143 LEIGHTON AVENUE, LLC
145 LEIGHTON AVE	0193	79	6				10	2	HOLDEN, SHIRLEY T
146 LEIGHTON AVE	0196	80	10					2	RIKH, KERVAN C & STABILE, VICTORIA
148 LEIGHTON AVE	0196	80	10.01					2	CHAVEZ, HECTOR L & TIRO, LUCIA LINA
149-151 LEIGHTON AVE	0193	79	4				10	2	CURRAN, THOMAS & SUSANNA BATTAGLIA
150 LEIGHTON AVE	0196	80	11				10	1	SSPF LLC
157 LEIGHTON AVE	0193	79	1.01					2	ORTEGA, FRANCISCO
170 LEIGHTON AVE	0209	84.01	81.04					2	BARRERA, FLORENCIO RAMIREZ
171 LEIGHTON AVE	0221	90	2					2	RYDER, WILLIAM
172 LEIGHTON AVE	0209	84.01	81.01				12	2	MARULLO, JEROME
176 LEIGHTON AVE	0209	84.01	81					2	176 LEIGHTON AVE, LLC
177 LEIGHTON AVE	0221	90	2.01				12	2	RUANE, GABRIELLA M & MICHAEL V
180 LEIGHTON AVE	0209	84.01	82					2	MORCO CONSTRUCTION, LLC
181 LEIGHTON AVE	0222	90	3.01					2	ROGERS, SARA & PETERS JR, ETALS
182 LEIGHTON AVE	0209	84.01	83.01				12	2	K.L.E. PROPERTIES, LLC
184 LEIGHTON AVE	0209	84.01	83.02			RD	12	2	K.L.E. PROPERTIES LLC
192 LEIGHTON AVE	0209	84.01	88					2	TORRES, JUAN
196 LEIGHTON AVE	0209	84.01	89				12	2	UBP 196 HOLDINGS, LLC
223 LEIGHTON AVE	0217	89	3					2	BORCHI, EDWARD L JR
246 LEIGHTON AVE	0213	86	6.03					2	HERNANDEZ,MANUEL&SISCO,ISABEL MARLE
248 LEIGHTON AVE	0213	86	6.01				12	2	JIMENEZ-MELO, JONATHAN J & GARZON-A
250 LEIGHTON AVE	0213	86	6.02					2	SIBRIAN, RUBIDIA
256 LEIGHTON AVE	0213	86	7					2	JOHNSON, LISA
257 LEIGHTON AVE	0216	87	21					2	DIXON,CHARLIE LEE JR&JACKLYN A,ETAL
258 LEIGHTON AVE	0214	86	8.01					2	258 LEIGHTON AVENUE, LLC
260 LEIGHTON AVE	0214	86	8.02					2	MC DONALD, GEORGE & EULA
261 LEIGHTON AVE	0216	87	19.01					15C	BOROUGH OF RED BANK
263-265 LEIGHTON AVE	0216	87	18				12	2	NILES, EDWARD & JACQUELINE
264 LEIGHTON AVE	0214	86	9				12	2	CALABRESE, FRANCIS S & KIMBERLI A
267 LEIGHTON AVE	0216	87	17.01				12	2	CAIN, JOHN W. JR.
269 LEIGHTON AVE	0216	87	17					2	VELASQUEZ,MARIA LUISA&CHAVEZ,JOSE H
12 LEONARD ST	0183	75.05	20					2	SSS REALTY, LLC % RB RECYL AUTO WRK
14 LEONARD ST	0183	75.05	21					2	SAVAGE, LILLIAN
15 LEONARD ST	0182	75.04	30.01					4B	SJD GREENPEACE, LLC
16 LEONARD ST	0183	75.05	22				09	2	CAMPBELL, ALISON B & DONALD JR
17 LEONARD ST	0182	75.04	29					2	WILSON, JUANITA Z & HOLMES, JANENNE
50 LEONARD ST	0157	68	7.01				09	2	BIANCAMANO, ANTHONY J III
51 LEONARD ST	0158	69	2					2	FONSECA, JORGE M
54 LEONARD ST	0157	68	8.01				09	2	BROWN, OFELIA H
85 LEONARD ST	0160	70	13.01					2	85 LEONARD STREET, LLC
91 LEONARD ST	0160	70	11.02				10	15F	JONES, MAURICIO & NICOLE D.
97 LEONARD ST	0160	70	10.01					2	MCDONNELL,RICHARD & ANA MARIA,ETALS
98 LEONARD ST	0155	67	25					15D	PILGRIM BAPTIST CHURCH
99 LEONARD ST	0160	70	9.01					2	PICKETT, ALETA ROGERS
100 LEONARD ST	0155	67	26					4A	PM PROPERTY HOLDINGS, LLC
104 LEONARD ST	0156	67	27					2	ACEVEDO, IRIS M
104 LEONARD ST REAR	0156	67	27.01					2	ACEVEDO, IRIS M.
107 LEONARD ST	0160	70	7.02				10	2	SKAFTOUROS, ALEXANDROS & PAIGE
109 LEONARD ST	0159	70	7.01				10	4A	PALLANTE, EVALYSE
110 LEONARD ST	0156	67	28				10	2	TRI-STATE REALTY LLC
112 LEONARD ST	0156	67	29					2	SIMMONS, ROBERT & PATSY
113 LEONARD ST	0159	70	6.01				10	2	OGIDI, MIRIAN, TRUSTEE
116 LEONARD ST	0156	67	30				10	2	ROUNDTREE, BENNY
117 LEONARD ST	0159	70	5.01					2	BURKE, CAMERON L

TAXING DISTRICT NO. 39 BORO OF RED BANK

COUNTY NO. 13 MONMOUTH

PROPERTY LOCATION	PAGE NO.	BLOCK NO.	LOT NO.	LOT QUALIF.	ACCOUNT NO.	ZONE	TAX MAP	PROP CLASS	NAME OF OWNER
120 LEONARD ST	0156	67	31					2	KERNAHAN, JACOB CROW
52 E LEONARD ST	0157	68	8				09	2	SCHEER, SAMANTHA
17-19 LEROY PL	0251	103	13				1501	15F	LEROY PL CONDO ASSOC % HEARTHSTONE
17-19 LEROY PL UNIT 1F	0251	103	13	C1302			1501	2	TRIFIRO, SALVATORE
17-19 LEROY PL UNIT 1E	0251	103	13	C1303			1501	2	ANTIOPE ASSOCIATES, LLC
17-19 LEROY PL UNIT 1D	0251	103	13	C1304			1501	2	17-19 LEROY PL UNIT 1D, CO.
17-19 LEROY PL UNIT 1C	0252	103	13	C1305			1501	2	NATALI, ARNOLD L JR & LORI A, ETAL
17-19 LEROY PL UNIT 1B	0252	103	13	C1306			1501	2	BARBARA LESLIE LIVING TRUST
17-19 LEROY PL UNIT 1A	0252	103	13	C1307			1501	2	FANG, JINYU
17-19 LEROY PL UNIT 2F	0252	103	13	C1308			1501	2	JORDAN, JAMES JR
17-19 LEROY PL UNIT 2E	0252	103	13	C1309			1501	2	BAGWELL, LAURA M
17-19 LEROY PL UNIT 2D	0252	103	13	C1310			1501	2	FROMM, JEFFREY
17-19 LEROY PL UNIT 2C	0252	103	13	C1311			1501	2	MAY, KRISTINA MARIA
17-19 LEROY PL UNIT 2B	0252	103	13	C1312			1501	2	BURKE, WILLIAM TAYLOR
17-19 LEROY PL UNIT 2A	0252	103	13	C1313			1501	2	19 LEROY PLACE 3-E, LLC
17-19 LEROY PL UNIT 3F	0252	103	13	C1314			1501	2	SANG, KARA M
17-19 LEROY PL UNIT 3E	0252	103	13	C1315			1501	2	19 LEROY PLACE 3E, LLC
17-19 LEROY PL UNIT 3D	0252	103	13	C1316			1501	2	YURO, JORDAN
17-19 LEROY PL UNIT 3C	0252	103	13	C1317			1501	2	MARCANTONIO, SCOTT R.
17-19 LEROY PL UNIT 3B	0252	103	13	C1318			1501	2	MONTANO, MORGAN
17-19 LEROY PL UNIT 3A	0253	103	13	C1319			1501	2	TAMBURELLO, JILL
20 LEROY PL	0255	104	15				15	2	PARK STREET REAL ESTATE CO, LLC & S
21 LEROY PL	0250	103	12.01				1501	15F	LEROY PL CONDO ASSOC 5 HEARTHSTONE
21 LEROY PL UNIT 1E	0250	103	12.01	C1202			1501	2	DILUCCA, JEFFREY & AUDITOR, CHERYL
21 LEROY PL UNIT 1F	0250	103	12.01	C1203			1501	2	KOCH, HARALD W
21 LEROY PL UNIT 1A	0250	103	12.01	C1204			1501	2	KIM, RICHARD & WANG, HENGXIN
21 LEROY PL UNIT 1D	0250	103	12.01	C1205			1501	2	MACKIEWICZ, REGINA
21 LEROY PL UNIT 1C	0250	103	12.01	C1206			1501	2	SARCI, ANTHONY
21 LEROY PL UNIT 1B	0250	103	12.01	C1207			1501	2	21 LEROY PLACE, LLC
21 LEROY PL UNIT 2E	0250	103	12.01	C1208			1501	2	HAWKEY, MARK
21 LEROY PL UNIT 2F	0250	103	12.01	C1209			1501	2	CAPACI, FRANK
21 LEROY PL UNIT 2A	0251	103	12.01	C1210			1501	2	CAPACI, FRANK
21 LEROY PL UNIT 2D	0251	103	12.01	C1211			1501	2	WILKES, JOANNE
21 LEROY PL UNIT 2C	0251	103	12.01	C1212			1501	2	EMMANUELE, GIUSEPPE & GIORDANO, ANNA
21 LEROY PL UNIT 2B	0251	103	12.01	C1213			1501	2	BARRY, DEVIN
21 LEROY PL UNIT 3E	0251	103	12.01	C1214			1501	2	CAPACI, FRANK
21 LEROY PL UNIT 3F	0251	103	12.01	C1215			1501	2	SHI, JAMES & CHEN
21 LEROY PL UNIT 3A	0251	103	12.01	C1216			1501	2	GESUMARIA, JOHN
21 LEROY PL UNIT 3D	0251	103	12.01	C1217			1501	2	WAXMAN, EMMETT MENACHEM
21 LEROY PL UNIT 3C	0251	103	12.01	C1218			1501	2	GIRON, XIOMARA & LARKIN, JESSICA
21 LEROY PL UNIT 3B	0251	103	12.01	C1219			1501	2	BRENNER, FREDERICK J.
24 LEROY PL	0255	104	16					2	MIDLANTIC NATIONAL BANK
28 LEROY PL	0255	104	17				15	2	28 LEROY, LLC
31 LEROY PL	0250	103	12					2	R.J. RODIO PROPERTIES, LLC
32 LEROY PL	0255	104	18				15	2	CARPENTIER, FREDERICK A & NATALIE L
34 LEROY PL	0255	104	19					2	SOVIERO, VINCENT J III & ELAINE
35 LEROY PL	0250	103	11					2	CONTEGIACOMO, STEVEN
39 LEROY PL	0250	103	10				15	2	REESER, PAUL K & BELLERO, LAUREN J
40 LEROY PL	0255	104	20				15	2	MCCRACKEN, JOHN & DEBRA GRAF-
41 LEROY PL	0250	103	9					2	LEZOTTE, CHARLES C & JULIE
43 LEROY PL	0250	103	8				15	2	HOLLAND, MADELEINE
44 LEROY PL	0255	104	20.01				15	2	BEFARAH, CHRISTOPHER
45 LEROY PL	0249	103	6.01					2	FRATTALONE, GARY J.
50 LEROY PL	0255	104	21				15	2	ZAKRESKI, RICHARD S & JULIE R
53 LEROY PL	0249	103	5					15F	MCARTHUR, ELLEN P
54 LEROY PL	0255	104	22				15	2	CRAWFORD, JAMES & MCCARTHY, BRIGID
58 LEROY PL	0255	104	23				15	2	FAZIO, CHRISTOPHER
59 LEROY PL	0254	103	29					2	MARTINELLI, AMANDA & BETSY
LINDEN PL	0084	48	21				R-B2	5	85-87 LINDEN PL CONDOMINIUM
LINDEN PL	0086	49	2.01				05	15C	BOROUGH OF RED BANK
14 LINDEN PL	0081	47	2					4A	DOWNTOWN INVESTORS I, LLC % J HERMAN
17 LINDEN PL	0085	48	40				05	4A	DRAWBAUGH, GAIL R & GEORGE C & GEOR
20 LINDEN PL	0081	47	5.01					4A	DOWNTOWN INVESTORS III LLC, %HERMAN
21 LINDEN PL	0085	48	39					4A	DOWNTOWN INVESTORS V LLC % HERMAN
27 LINDEN PL	0085	48	38				05	1	DOWNTOWN INVESTORS V, LLC % HERMAN
29 LINDEN PL	0085	48	37					1	DOWNTOWN INVESTORS V, LLC % HERMAN
30 LINDEN PL	0081	47	6				05	4A	ARNCLAR CO LLC
31 LINDEN PL	0085	48	36				05	4A	DOWNTOWN INVESTORS V, LLC, %HERMAN

TAXING DISTRICT NO. 39 BORO OF RED BANK

COUNTY NO. 13 MONMOUTH

PROPERTY LOCATION	PAGE NO.	BLOCK NO.	LOT NO.	LOT QUALIF.	ACCOUNT NO.	ZONE	TAX MAP	PROP CLASS	NAME OF OWNER
40 LINDEN PL	0086	49	1					15C	BOROUGH OF RED BANK
43 LINDEN PL	0085	48	32				05	2	ZUPP, MICHAEL
44 LINDEN PL	0086	49	2.02				05	2	SHORE, NICOLE
45 LINDEN PL	0085	48	31				05	2	BOZINOS, CHRISTIAN
48 LINDEN PL	0086	49	3				05	2	BRENNAN-WATTS, EILEEN & GAYLORD
50 LINDEN PL	0086	49	4					2	BLAS, BRUNO MIGUEL ESQUEN, ET AL
51 LINDEN PL	0085	48	30				05	2	WALSH, SEAN P & KOENIG, KATHERINE L
53 LINDEN PL	0085	48	30.01				05	2	ANZALONE, PETER
54 LINDEN PL	0086	49	5					2	LEHRKINDER, THOMAS & LYNNE
55 LINDEN PL	0085	48	29				05	2	MULLER, SUZANNE TUMEN
57-59 LINDEN PL	0084	48	28				05	2	GASIOROWSKI, CHRISTINE A.
58 LINDEN PL	0086	49	6				05	2	CAMARGO, JOSE G & ADELA
60 LINDEN PL	0086	49	7				05	2	MALDJIAN, MARGARET ROSE
61-63 LINDEN PL	0084	48	27				05	2	GASIOROWSKI, SHIRLEY E.
64 LINDEN PL	0086	49	8				05	2	PELOSO, TRICIA
65-67 LINDEN PL	0084	48	26				05	2	FRASSON, DEAN & MARY HOFMANN
66-68 LINDEN PL	0086	49	9					2	COORDINATED RE INVESTING, LLC
69-71 LINDEN PL	0084	48	25			R-B2	5	15F	LINDEN PLACE DUPLEX CONDOMINIUM
69 LINDEN PL	0084	48	25	C2502		R-B2	5	2	CERULO, DANIEL & DOROTHY
70 LINDEN PL	0086	49	10				05	2	SABELLA, THOMAS & KAREN
71 LINDEN PL	0084	48	25	C2501		R-B2	5	2	PINTO, PATRICIA
73 LINDEN PL	0084	48	24					2	CORRADO, FRANK T & SARAH E
74 LINDEN PL	0086	49	11				05	2	LASCELLES, K & N LASCELLES, S
77-79 LINDEN PL	0084	48	23				05	2	COVINGTON ENTERPRISES LLC
78 LINDEN PL	0086	49	12				05	2	SCHARMBERG, LORRAINE C & CASTON, RI
81 LINDEN PL	0084	48	22				05	2	BURKE, MARY ELIZABETH
82 LINDEN PL	0086	49	13				05	2	SABELLA, THOMAS & KAREN
84 LINDEN PL	0087	49	14					2	BAUMLIN, DANIEL & GORZKOWSKI, JULIA
85 LINDEN PL	0084	48	21	C0002		R-B2	5	2	KANDRACH, MATTHEW
87 LINDEN PL	0084	48	21	C0001		R-B2	5	2	TRUSCOTT, REBECCA & SCHINIS, ALEXANDER
88 LINDEN PL	0087	49	15					2	TURRISI, AL C
90 LINDEN PL	0087	49	15.01				05	2	HUGHES, JOSEPH L.
92-96 LINDEN PL	0087	49	15.02					2	HUGHES, JOSEPH
95-97 LINDEN PL	0090	50	8				05	2	JSR INVESTMENTS LLC
98-100 LINDEN PL	0087	49	16				05	2	48 MARISA, LLC
101 LINDEN PL	0090	50	8.01				05	2	MICHELE MADSEN REVOCABLE LIVING TST
102 LINDEN PL	0087	49	17				05	2	FITZPATRICK, EMILY
103 LINDEN PL	0090	50	7					2	ABAR, ALAN C & ALETA V
105 LINDEN PL	0090	50	7.01					2	WYCOFF, SUZANNE M
107 LINDEN PL	0090	50	6					2	NELSON, SARAH RATHBUN
LOCUST AVE	0069	39	1			RD	6	15F	BELLHAVEN COMMONS CONDOMINIUM
9 LOCUST AVE	0152	66	13				10	2	KOK, POH S
10-12 LOCUST AVE	0071	39	13.01				06	2	CARROLL, THOMAS
11 LOCUST AVE	0152	66	13.01					2	NUMBERS, JOSHUA & DAVIS, HOPE E
13 LOCUST AVE	0151	66	12				10	2	KASSI, KARIM LAHLOU
14 LOCUST AVE	0071	39	12.01				06	15F	VASSALLO, JOSEPH C
16 LOCUST AVE	0071	39	12				06	2	GOLDSMITH, AMY & FOREST, BENEDICT
17 LOCUST AVE	0151	66	11					2	REGISTER, THOMAS
19 LOCUST AVE	0151	66	10				10	2	TOBIN, JOHN L.
20 LOCUST AVE	0071	39	11.01				06	2	MARTINEZ, VICTOR VEGA & TERESA
22 LOCUST AVE	0071	39	11				06	2	GHARTEY-SAM, SAMILIA
23 LOCUST AVE	0151	66	9				10	2	PADGITT, RICHARD & NEVENGLOSKY, ELIZ
24 LOCUST AVE	0071	39	10					2	OAK TREE EQUITIES, LLC
27 LOCUST AVE	0151	66	8.03				10	2	HOOSEIN, M BASHER & FLORENCE
28 LOCUST AVE	0071	39	9					2	AIDY REAL ESTATE GROUP, LLC
29 LOCUST AVE	0151	66	8.02			R-B2	10	1	HOOSEIN, M BASHER & FLORENCE
31 LOCUST AVE	0151	66	8.01				10	2	DOLAN, MICHAEL J.
32 LOCUST AVE	0071	39	8.04				06	2	HOOSEIN, FLORENCE & M BASHEER
35 LOCUST AVE	0151	66	7					2	SEMLIATSCHENKO, NIKOLAJ & HEDWIG
36 LOCUST AVE	0071	39	8.03				06	2	DAWKINS, PAMELA M
37 LOCUST AVE.	0151	66	6					2	SOKOLOVA, MARIYA & NAVA-OCOTL, CESA
40 LOCUST AVE	0071	39	8.02				06	2	IDE, SHUICHI & KUMIKO
41 LOCUST AVE.	0151	66	5					2	CASTILLO, FRANCISCO
42 LOCUST AVE	0070	39	8.01				06	2	SNYDER, J.A. IV & SCHLEIF, K. TRUSTEES
45 LOCUST AVE	0151	66	4				10	2	HOLIDAY, JOSEPH R & PHILLIPS, MARYLIN
49 LOCUST AVE	0151	66	3				10	2	PIERSON, JAMES
50 LOCUST AVE	0070	39	7				06	4C	FIFTY LOCUST, L L C
52 LOCUST AVE	0070	39	6				06	2	SECUA, CINDY

TAXING DISTRICT NO. 39 BORO OF RED BANK

COUNTY NO. 13 MONMOUTH

PROPERTY LOCATION	PAGE NO.	BLOCK NO.	LOT NO.	LOT QUALIF.	ACCOUNT NO.	ZONE	TAX MAP	PROP CLASS	NAME OF OWNER
53 LOCUST AVE	0151	66	2					2	SELAH, GEORGE & ANNE
55 LOCUST AVE	0151	66	1				10	2	KASSI, KARIM LAHLOU
58 LOCUST AVE	0070	39	5.03			RD	6	2	FITZGERALD, GREGORY & SCHRODER, ALIX
60 LOCUST AVE	0070	39	5.02				06	2	HOUCK, STEPHEN & MELISSA
62 LOCUST AVE	0070	39	5.01			RD	6	2	SPENCER, DEREK & GULAY
64 LOCUST AVE	0070	39	4				04	2	K&G REALTY GROUP, LLC
68 LOCUST AVE	0070	39	3.02			RD	6	2	TORRACO, NICHOLAS & SUMINSKI, CAROL
70 LOCUST AVE	0070	39	3.01				06	2	70 LOCUST AVENUE, LLC
77 LOCUST AVE	0161	71	17				10	2	PAZ, JOSE & EVELYN
85 LOCUST AVE	0161	71	11.01				10	2	WILLIAMS, THOMAS V
91 LOCUST AVE	0161	71	10.01				10	2	REHM, CAROLYN
95 LOCUST AVE	0161	71	6.01				10	2	MYERS, DONALD ALAN & GARDNER, EDITH EIL
100 LOCUST AVE	0069	39	1	C0100		RD	6	2	ANDERSON, ERIC GEORGE & AMBER REINA
100 LOCUST AVE	0070	39	1.01				06	15C	BOROUGH OF RED BANK
102 LOCUST AVE	0069	39	1	C0102		RD	6	2	POTULSKI, ADAM F
104 LOCUST AVE	0069	39	1	C0104		RD	6	2	CALANDRILLO, DANIEL M
105 LOCUST AVE	0160	71	1.01			96TA	10	1	LOCUST LANDING URBAN RENEWAL ASSOC
105 LOCUST AVE	0161	71	1.01	X				15F	LOCUST LANDING URBAN RENEWAL ASSOC
106 LOCUST AVE	0069	39	1	C0106		RD	6	2	FERGUSON, MARGARET
108 LOCUST AVE	0069	39	1	C0108		RD	6	2	PEREZ, SHARI
110 LOCUST AVE	0069	39	1	C0110		RD	6	2	GASIENICA, LEO & KATHLEEN
112 LOCUST AVE	0069	39	1	C0112		RD	6	2	CORNEA, ANDA
114 LOCUST AVE	0069	39	1	C0114		RD	6	2	IVONE, ENRICO JR
116 LOCUST AVE	0069	39	1	C0116		RD	6	2	STEINBRICK, GAY
118 LOCUST AVE	0069	39	1	C0118		RD	6	2	118 LOCUST AVE, CO.
120 LOCUST AVE	0069	39	1	C0120		RD	6	2	O'KEEFE ARTHUR A JR
122 LOCUST AVE	0069	39	1	C0122		RD	6	2	CUGINI, DONALD & KIM
124 LOCUST AVE	0070	39	1	C0124		RD	6	2	BALDASCINO, ANTHONY
126 LOCUST AVE	0070	39	1	C0126		RD	6	2	BREEN, DANIELLE
128 LOCUST AVE	0070	39	1	C0128		RD	6	2	ALDY REAL ESTATE GROUP, LLC
130 LOCUST AVE	0070	39	1	C0130		RD	6	2	ROMANO, FRANCESCA & CIARROCCHI, MICHAEL
LOT 16, 17, 18, 19	0092	52	20					1	KUHAR, TOWNSEND VOCATURO CHARBONNEAU
11 MADISON AVE	0298	113	52.01					2	SHERIDAN, JOSEPH & GABRIELLA
14 MADISON AVE	0299	114	9					2	SCENNA, CAROLINE
15 MADISON AVE	0298	113	51				16	2	WASHBURNE, EDWARD G
17 MADISON AVE	0298	113	50					2	RUSSO, THOMAS R & DENA P
18 MADISON AVE	0299	114	10					2	KASTER, PAUL & EMILY C
21 MADISON AVE	0298	113	49				16	2	RIDDLE, JAMES D & SANDRA
22 MADISON AVE	0299	114	11				16	2	MILLER, LISA
23 MADISON AVE	0298	113	48				16	2	RAYMOND, JOAN
26 MADISON AVE	0299	114	12					2	FRAGALE, JOS P & HELEN A
27 MADISON AVE	0298	113	47				16	2	ALY, TAMER M & ORONS, MELISSA JANE
30 MADISON AVE	0299	114	13					2	MOORE FAMILY TRUST
31 MADISON AVE	0297	113	46					2	HENN, ROBERT
32 MADISON AVE	0299	114	14		16		16	2	HEALY, MARK M & AMY BERRY
35 MADISON AVE	0297	113	45				16	2	LANDI, CHRISTOPHER P & ALINA SHEGLOV
36 MADISON AVE	0299	114	15				16	2	CORR, MARGARET C
37 MADISON AVE	0297	113	44				16	2	WARD, JOHN & RUSSONIELLO, PATRICIA
39 MADISON AVE	0297	113	43				16	2	BALLBACK, MICHAEL & KELSEY
40 MADISON AVE	0299	114	16				16	2	BUNN, NANCY J.
41 MADISON AVE	0297	113	35				16	2	STEIN, DAYNA & LAWRENCE
44 MADISON AVE	0299	114	17					2	DARBIN, MICHAEL & BARCIA, JANET
45 MADISON AVE	0297	113	33				16	2	GUBBAY, ADRIAN R
54 MADISON AVE	0299	114	18					2	GROGAN, WILLIAM B III & ELIZABETH M
56 MADISON AVE	0299	114	19.01				16	2	BIERLY, CHARLES W JR & JOAN OLSEN
58 MADISON AVE	0299	114	20.01				16	2	DUNN, RICHARD P & MEGHAN P
59 MADISON AVE	0297	113	31.01				16	2	PASCALE, DAVID J & SIAFARAS, KONSTA
62 MADISON AVE	0299	114	21					2	NAU, ALLEN
63 MADISON AVE	0297	113	30					2	DOREMUS, TAYLOR & WEIR, BROOKE
66 MADISON AVE	0299	114	22				16	2	MCKENNA, THOMAS M & ALEKSANDRA I
70 MADISON AVE	0300	114	23				16	2	STOUT, RICHARD RALSTON JR
74 MADISON AVE	0300	114	24		01602		16	2	GUTLEBER, PAUL
78 MADISON AVE	0300	114	25				16	2	MERTON, JEFFEREY G & TRACEY M
82 MADISON AVE	0300	114	26				16	2	DE FAZIO, PETER & KATHLEEN
86 MADISON AVE	0300	114	27					2	COYNE, JEFFREY & GARY
90 MADISON AVE	0300	114	28				16	2	KRAMER, MICHAEL JOSEPH & LEE, CHI K
94 MADISON AVE	0300	114	29					2	JACOBY, CATHERINE ANN
98 MADISON AVE	0300	114	30					2	WALSH, JAMES A & SHERYL G



TAXING DISTRICT NO. 39 BORO OF RED BANK

COUNTY NO. 13 MONMOUTH

PROPERTY LOCATION	PAGE NO.	BLOCK NO.	LOT NO.	LOT QUALIF.	ACCOUNT NO.	ZONE	TAX MAP	PROP CLASS	NAME OF OWNER
MAIN LINE	0075	41	2					5A	N.Y. & L.B.R.R.
MAIN LINE	0171	75	177					5A	N.Y. & L.B.R.R.
MANOR DRIVE	0109	52.02	1					15F	RED BANK MANOR CONDO ASSOC
1 MANOR DR	0109	52.02	1	C0101			7.02	2	APPLEGATE, DANIELLE
2 MANOR DR	0109	52.02	1	C0102			7.02	2	MACRITCHIE, KENNETH L.
3 MANOR DR	0109	52.02	1	C0103			7.02	2	MIGLIACCIO, FREDERICK & BETTY
4 MANOR DR	0109	52.02	1	C0104			7.02	2	CHIMENTO ASSOCIATES LLC
5 MANOR DR	0109	52.02	1	C0105			7.01	2	MINNICK, THOMAS & NICOLE G
6 MANOR DR	0109	52.02	1	C0106			7.02	2	BURKE, DANIEL, TRUSTEE
7 MANOR DR	0109	52.02	1	C0107			7.02	2	MURPHY, TIMOTHY & SUSAN
8 MANOR DR	0109	52.02	1	C0108			7.02	2	WALTERS, TAYLOR
9 MANOR DR	0109	52.02	1	C0109			7.02	2	HASZKO, ANNA M
10 MANOR DR	0109	52.02	1	C0110				2	FREDERICK J BECKER IRREVOCABLE TRUS
11 MANOR DR	0109	52.02	1	C0111				2	GUBITOSI, RICHARD JR
12 MANOR DR	0109	52.02	1	C0112			7.02	2	CHACHKO, EDWARD M & JOANNE M
14 MANOR DR	0110	52.02	1	C0113			7.02	2	TANZI, CHRISTOPHER
15 MANOR DR	0110	52.02	1	C0114			7.02	2	SAL III, LLC
16 MANOR DR	0110	52.02	1	C0115			7.02	2	DANZA, PAUL & PHYLLIS
17 MANOR DR	0110	52.02	1	C0116			7.02	2	HEALY, CHRISTINE L
18 MANOR DR	0110	52.02	1	C0201			7.02	2	ABERNATHY, M H & BAUER, G M
19 MANOR DR	0110	52.02	1	C0202			7.02	2	PANAYIOTOU, ANDREAS & ANNA
20 MANOR DR	0110	52.02	1	C0203			7.02	2	ELBRECHT, LINDA A
21 MANOR DR	0110	52.02	1	C0204			7.02	2	TOMO, MATTHEW III
22 MANOR DR	0110	52.02	1	C0205			7.02	2	LOWN, KRISTINE
23 MANOR DR	0110	52.02	1	C0206			7.02	2	HENDERSON, EDWARD & GERALDINE
24 MANOR DR	0110	52.02	1	C0207			7.02	2	BURKE, DANIEL, TRUSTEE
25 MANOR DR	0110	52.02	1	C0208			7.02	2	VALENTE, PAUL & BRENDA
26 MANOR DR	0110	52.02	1	C0209				2	ASKEW, RONALD & ELIZABETH
27 MANOR DR	0110	52.02	1	C0210				2	KEUNG HOLDING, LLC
28 MANOR DR	0111	52.02	1	C0211			7.01	2	OLSON, LYNN A
29 MANOR DR	0111	52.02	1	C0212			7.02	2	LODEIRO, MARIA J
30 MANOR DR	0111	52.02	1	C0301			7.02	2	RABAN, JENNIFER L.
31 MANOR DR	0111	52.02	1	C0302				2	COULSON, DAVID
32 MANOR DR	0111	52.02	1	C0303			7.02	2	BALZOFIORE, ANTHONY
33 MANOR DR	0111	52.02	1	C0304			7.02	2	FLYNN, KEVIN & KIM & RYAN
34 MANOR DR	0111	52.02	1	C0305			7.02	2	MAZZINI, PHILIP & YANNAH
35 MANOR DR	0111	52.02	1	C0306			7.02	2	REGER, ANDREW & BROOKE
36 MANOR DR	0111	52.02	1	C0307			7.02	2	FITZSIMMONS, MARK R
37 MANOR DR	0111	52.02	1	C0308			7.02	2	LAMANNA, ROY S & JASON
38 MANOR DR	0111	52.02	1	C0309				2	CARTON, MICHAEL T, TRUSTEE & MTC TR
39 MANOR DR	0111	52.02	1	C0310				2	COHN, DANIEL
40 MANOR DR	0111	52.02	1	C0311			7.02	2	DEVANEY, RYAN KEVIN
41 MANOR DR	0111	52.02	1	C0312			7.02	2	LAUGHINGHOUSE, JAMES B
42 MANOR DR	0112	52.02	1	C0313			7.02	2	SHULMAN, BENJAMIN
43 MANOR DR	0112	52.02	1	C0314			7.02	2	CHIMENTO ASSOCIATES, LLC
44 MANOR DR	0112	52.02	1	C0315			7.02	2	PFISTER, KEVIN T
45 MANOR DR	0112	52.02	1	C0316			7.02	2	162 JOHN, LLC
46 MANOR DR	0112	52.02	1	C0401			7.02	2	BECK, JENNIFER & SHIELDS, DANIEL
47 MANOR DR	0112	52.02	1	C0402			7.02	2	ASKEW, RONALD & ELIZABETH
48 MANOR DR	0112	52.02	1	C0403			7.02	2	RESNIKOFF, MATTHEW
49 MANOR DR	0112	52.02	1	C0404			7.02	2	SHOTYK, JOANN
50 MANOR DR	0112	52.02	1	C0405			7.02	2	INDIA, JACK
51 MANOR DR	0112	52.02	1	C0406			7.02	2	BARRIER, JOHN
52 MANOR DR	0112	52.02	1	C0501			7.02	2	A.V. MURPHY BUILDERS, INC
53 MANOR DR	0112	52.02	1	C0502			7.02	2	TYSZ, THOMAS & MATILDE
54 MANOR DR	0112	52.02	1	C0503			7.02	2	BOTNICK, JAMIE
55 MANOR DR	0112	52.02	1	C0504			7.02	2	LIBECCHI, JOSEPH & ANGELA
56 MANOR DR	0113	52.02	1	C0505			7.02	2	CRAIG, KELLY L
57 MANOR DR	0113	52.02	1	C0506			7.02	2	HESCHLE, ALLISON N
58 MANOR DR	0113	52.02	1	C0601			7.02	2	DUCKWORTH, SUSAN
59 MANOR DR	0113	52.02	1	C0602			7.02	2	WONG, PATRICIA A
60 MANOR DR	0113	52.02	1	C0603			7.02	2	SMIETANKA, CONRAD
61 MANOR DR	0113	52.02	1	C0604			7.02	2	PALLARINO, SUSAN
62 MANOR DR	0113	52.02	1	C0605			7.02	2	FORREST, ANDREW
63 MANOR DR	0113	52.02	1	C0606			7.02	2	PARISE, CAROLANN & OCONNOR, SEAN
64 MANOR DR	0113	52.02	1	C0607			7.02	2	BARNETT, MELISSA A
65 MANOR DR	0113	52.02	1	C0608			7.02	2	65 MANOR DRIVE, LLC
66 MANOR DR	0113	52.02	1	C0609			7.02	2	LECKSTEIN, MICHAEL R & BARBARA A

TAXING DISTRICT NO. 39 BORO OF RED BANK

COUNTY NO. 13 MONMOUTH

PROPERTY LOCATION	PAGE NO.	BLOCK NO.	LOT NO.	LOT QUALIF.	ACCOUNT NO.	ZONE	TAX MAP	PROP CLASS	NAME OF OWNER
67 MANOR DR	0113	52.02	1	C0610			7.02	2	EGGLESTON, ERIK B
68 MANOR DR	0113	52.02	1	C0611			7.02	2	PORTER, MARIA V
69 MANOR DR	0113	52.02	1	C0612				2	BLADES, CHARLES & LAUREN
70 MANOR DR	0114	52.02	1	C0613			7.02	2	LEWIT, GREGORY
71 MANOR DR	0114	52.02	1	C0614			7.02	2	MOORE, RYAN & OBRIEN, KATHRYN
72 MANOR DR	0114	52.02	1	C0615			7.02	2	JMJMB REALTY, LLC
73 MANOR DR	0114	52.02	1	C0616			7.02	2	GIBSON, BRIAN T
74 MANOR DR	0114	52.02	1	C0701			7.02	2	DOTY, ROBERT J III
75 MANOR DR	0114	52.02	1	C0702				2	PASQUA BRUNETTI IRREVOCABLE TRUST
76 MANOR DR	0114	52.02	1	C0703			7.02	2	KARLINSKI, ELIZABETH T&SCUDDER, FORD
77 MANOR DR	0114	52.02	1	C0704				2	WEST, NICHOLAS A
78 MANOR DR	0114	52.02	1	C0705			7.02	2	KIM, JOSEPH S
79 MANOR DR	0114	52.02	1	C0706			7.02	2	THUL, JASON P
80 MANOR DR	0114	52.02	1	C0801			7.02	2	SMESTAD-MYHRE, SIRI MARIE
81 MANOR DR	0114	52.02	1	C0802			7.02	2	RIZZA, JOSEPH & INESSA
82 MANOR DR	0114	52.02	1	C0803				2	SHANLEY SHAEFER LLC
83 MANOR DR	0114	52.02	1	C0804			7.02	2	AMATO, CAROLINE
84 MANOR DR	0115	52.02	1	C0805			7.02	2	MACEDA, CAROLINE
85 MANOR DR	0115	52.02	1	C0806			7.02	2	PATEL, PRIYESH
86 MANOR DR	0115	52.02	1	C0807			7.02	2	FISCHER, ERIC
87 MANOR DR	0115	52.02	1	C0808			7.02	2	OLESKY, FERN
88 MANOR DR	0115	52.02	1	C0809			7.02	2	FED1620, LLC
89 MANOR DR	0115	52.02	1	C0810			7.02	2	MURPHY, MARY
90 MANOR DR	0115	52.02	1	C0811			7.02	2	SHUR, DAVID
91 MANOR DR	0115	52.02	1	C0812			7.02	2	LEARN, JAMIE E
92 MANOR DR	0115	52.02	1	C0901			7.02	2	DOUGLAS, TIFFANY
93 MANOR DR	0115	52.02	1	C0902			7.02	2	NOWICKI, ROSE
94 MANOR DR	0115	52.02	1	C0903			7.02	2	KAKOTI, NAMRATA
95 MANOR DR	0115	52.02	1	C0904			7.02	2	PATULLO, KELLY
96 MANOR DR	0115	52.02	1	C0905			7.02	2	BROWN, DEBORAH J
97 MANOR DR	0115	52.02	1	C0906			7.02	2	PASQUARELLO, JOSEPH & JOAN
98 MANOR DR	0116	52.02	1	C0907			7.02	2	SCHMIDT, MICHAEL R
99 MANOR DR	0116	52.02	1	C0908			7.02	2	SVENDSEN, CRAIG
100 MANOR DR	0116	52.02	1	C0909			7.02	2	JSP REALTY LLC
101 MANOR DR	0116	52.02	1	C0910			7.02	2	STEINER, JOSEPH A & PAMELA F
102 MANOR DR	0116	52.02	1	C0911			7.02	2	PIANOFORTE, VINCENT & STEPHANIE
103 MANOR DR	0116	52.02	1	C0912			7.02	2	WALUKONIS, THOMAS J
104 MANOR DR	0116	52.02	1	C0913			7.02	2	TODD, SUSAN LEDDY
105 MANOR DR	0116	52.02	1	C0914			7.02	2	MCCABE, LIAM P
106 MANOR DR	0116	52.02	1	C1001			7.02	2	WETHERELL, JOAN
107 MANOR DR	0116	52.02	1	C1002			7.02	2	BENAVENTE, DEVON
108 MANOR DR	0116	52.02	1	C1003			7.02	2	REED, MARGRET & LEPREE, KYLE
109 MANOR DR	0116	52.02	1	C1004			7.02	2	RANIERI, GIOVANNA & VITANTONIO
110 MANOR DR	0116	52.02	1	C1005			7.02	2	TOMLINSON, BRIAN
111 MANOR DR	0116	52.02	1	C1006			7.02	2	BALLAS, LYNN
112 MANOR DR	0117	52.02	1	C1007			7.02	2	GAFFNEY, DIANE, TRUSTEE
114 MANOR DR	0117	52.02	1	C1008			7.02	2	KESSEL, STEVEN L
115 MANOR DR	0117	52.02	1	C1009			7.02	2	BONANNO, JOELLE M
116 MANOR DR	0117	52.02	1	C1010			7.02	2	VILLANUEVA, LUIS
117 MANOR DR	0117	52.02	1	C1101			7.02	2	CARROLL, SARA
118 MANOR DR	0117	52.02	1	C1102			7.02	2	BAVARO, FRANK & JERRI
119 MANOR DR	0117	52.02	1	C1103			7.02	2	RUANE, MICHAEL & GABRIELLA
120 MANOR DR	0117	52.02	1	C1104			7.02	2	MOONEY, SHAWN ANNE
121 MANOR DR	0117	52.02	1	C1105			7.02	2	FISCHER JACQUELINE
122 MANOR DR	0117	52.02	1	C1106			7.02	2	SHERWOOD, STACY
123 MANOR DR	0117	52.02	1	C1107			7.02	2	BOGART, BARBARA % JOSEPH BOGART
124 MANOR DR	0117	52.02	1	C1108			7.02	2	WARNER, KATHERINE E, ETAL
125 MANOR DR	0117	52.02	1	C1109			7.02	2	LEWIS, ALAN
126 MANOR DR	0117	52.02	1	C1110			7.02	2	NICOSIA, MARY
127 MANOR DR	0118	52.02	1	C1201			7.02	2	VB PROPERTIES 127 MANOR LLC
128 MANOR DR	0118	52.02	1	C1202			7.02	2	COOPER, LOUISE
129 MANOR DR	0118	52.02	1	C1203			7.02	2	WALSH, MARY
130 MANOR DR	0118	52.02	1	C1204			7.02	2	BLADES, CHARLES R & LAUREN B
131 MANOR DR	0118	52.02	1	C1205			7.02	2	HOLZAPFEL, JOSEPH A
132 MANOR DR	0118	52.02	1	C1206			7.02	2	BLADES, CHARLES R & LAUREN B
133 MANOR DR	0118	52.02	1	C1207			7.02	2	RAGUCCI, STEVEN A
134 MANOR DR	0118	52.02	1	C1208			7.02	2	134 MANOR, LLC
135 MANOR DR	0118	52.02	1	C1301			7.02	2	PROTENTIS, CONSTANCE

TAXING DISTRICT NO. 39 BORO OF RED BANK

COUNTY NO. 13 MONMOUTH

PROPERTY LOCATION	PAGE NO.	BLOCK NO.	LOT NO.	LOT QUALIF.	ACCOUNT NO.	ZONE	TAX MAP	PROP CLASS	NAME OF OWNER
136 MANOR DR	0118	52.02	1	C1302			7.02	2	ARGUETA, EDWARD
137 MANOR DR	0118	52.02	1	C1303			7.02	2	SCALZO, JOHN J & DINA M
138 MANOR DR	0118	52.02	1	C1304			7.02	2	LOPRESTI, LAURA R
139 MANOR DR	0118	52.02	1	C1305			7.02	2	ARCARA, JOHN & LOVINA
140 MANOR DR	0118	52.02	1	C1306			7.02	2	QUINN, MOIRA P
141 MANOR DR	0119	52.02	1	C1307			7.02	2	MITCHELL, DENISE LYNN
142 MANOR DR	0119	52.02	1	C1308			7.02	2	ROSENSTEIN, SCOTT JARED
143 MANOR DR	0119	52.02	1	C1309			7.02	2	RODRIGUEZ, WILSON & SALGADO, ERIN C
144 MANOR DR	0119	52.02	1	C1310			7.02	2	LOPEZ, WILLIAM A
145 MANOR DR	0119	52.02	1	C1401			7.02	2	WONG, ALLEN & LEE, SUE HONG
146 MANOR DR	0119	52.02	1	C1402			7.02	2	SPITZER REALTY, LLC
147 MANOR DR	0119	52.02	1	C1403			7.02	2	CONNOLLY, CAITLIN E
148 MANOR DR	0119	52.02	1	C1404			7.02	2	JOHNSON, JEFFREY J
149 MANOR DR	0119	52.02	1	C1405			7.02	2	BARNETT, RYAN
150 MANOR DR	0119	52.02	1	C1406			7.02	2	WOODS, ALICIA P & JENNIFER M
151 MANOR DR	0119	52.02	1	C1407			7.02	2	KINET, SANDRA J & KENNEDY, LUKE JAMES
152 MANOR DR	0119	52.02	1	C1408			7.02	2	WELCH, MARY FOLEY
153 MANOR DR	0119	52.02	1	C1501	3		7.02	2	O'DONNELL, KATHLEEN, TRUST
154 MANOR DR	0119	52.02	1	C1502			7.02	2	HOPKINS, MAX & SAM R
155 MANOR DR	0120	52.02	1	C1503			7.02	2	M1926 INVESTMENTS, LLC
156 MANOR DR	0120	52.02	1	C1504			7.02	2	MC MANUS, MIRIAM ANN
157 MANOR DR	0120	52.02	1	C1505			7.02	2	JSP REALTY, LLC
158 MANOR DR	0120	52.02	1	C1506			7.02	2	FARAH, MICHAEL
159 MANOR DR	0120	52.02	1	C1507			7.02	2	KUPYN, JOHN T
160 MANOR DR	0120	52.02	1	C1508			7.02	2	JACOBSEN, ERIC
161 MANOR DR	0120	52.02	1	C1509			7.02	2	KUEHL, CAROLYN
162 MANOR DR	0120	52.02	1	C1510			7.02	2	WIMMER, ZACHARY D
163 MANOR DR	0120	52.02	1	C1601			7.02	2	MC DONNELL, THERESA
164 MANOR DR	0120	52.02	1	C1602			7.02	2	BRUNETTI, LUCIANO, TRUSTEE
165 MANOR DR	0120	52.02	1	C1603			7.02	2	BARBOSA, LAUREN
166 MANOR DR	0120	52.02	1	C1604			7.02	2	DAVIS, JOHN S III
167 MANOR DR	0120	52.02	1	C1605			7.02	2	BILLINGS, ROBERT E JR
168 MANOR DR	0120	52.02	1	C1606			7.02	2	DUSTMAN, JANE MARIE
169 MANOR DR	0121	52.02	1	C1607	0		7.02	2	PAZDRO, PEGGY & ROMAN
170 MANOR DR	0121	52.02	1	C1608			7.02	2	WADE, EDWARD S JR
171 MANOR DR	0121	52.02	1	C1609			7.02	2	CHRISTIANI, JOHN PAUL
172 MANOR DR	0121	52.02	1	C1610			7.02	2	MAHI172, LLC
173 MANOR DR	0121	52.02	1	C1611			7.02	2	RIVERA, GRISEL
174 MANOR DR	0121	52.02	1	C1612			7.02	2	BLADES, CHARLES
175 MANOR DR	0121	52.02	1	C1613			7.02	2	BOICE, LAWRENCE
176 MANOR DR	0121	52.02	1	C1614			7.02	2	BRACKEN, LEILA G
177 MANOR DR	0121	52.02	1	C1615			7.02	2	WEBB, KARLA J
178 MANOR DR	0121	52.02	1	C1616			7.02	2	HEGGEN, VIRGINIA COSTELLO & BRETT W
179 MANOR DR	0121	52.02	1	C1617			7.02	2	179 MANOR, LLC
180 MANOR DR	0121	52.02	1	C1618			7.02	2	SIMINSKY, RICHARD
MANOR EAST	0098	52	35.02	P0102				2	MORALES, GIL
181 MANOR EAST	0094	52	35.02	C3503			7.03	2	STEWART, JENNIFER M & TALBOT, CHRIS
182 MANOR EAST	0094	52	35.02	C3504			7.03	2	LEDFOORD, SUSAN M
183 MANOR EAST	0094	52	35.02	C3505			7.03	2	LIUBICICH, JESSICA
184 MANOR EAST	0094	52	35.02	C3506			7.03	2	CRUZ, ROBERT
185 MANOR EAST	0094	52	35.02	C3507			7.03	2	MCPHERSON, MILES & GRASSO, CHELSEA
186 MANOR EAST	0094	52	35.02	C3508			7.03	2	RYAN, WILLIAM J
187 MANOR EAST	0094	52	35.02	C3509			7.03	2	BARRETT, DENNIS & KESSLER, MARYGRACE
187 MANOR EAST	0097	52	35.02	P0092				2	BARRETT, DENNIS & KESSLER, MARYGRACE
188 MANOR EAST	0094	52	35.02	C3510			7.03	2	SZAFRANSKI, EMILY
188 MANOR EAST	0097	52	35.02	P0085				2	SZAFRANSKI, EMILY
189 MANOR EAST	0094	52	35.02	C3511			7.03	2	ANTIOPE ASSOCIATES, LLC
190 MANOR EAST	0094	52	35.02	C3512			7.03	2	RIDDLE, DOREEN
190 MANOR EAST	0097	52	35.02	P0084				2	RIDDLE, DOREEN
191 MANOR EAST	0095	52	35.02	C3513			7.03	2	LACHANSKI, PATRICK J & SARAH B
191 MANOR EAST	0097	52	35.02	P0086				2	LACHANSKI, PATRICK J & SARAH B
192 MANOR EAST	0095	52	35.02	C3514			7.03	2	BENDER, KAREN E.
192 MANOR EAST	0097	52	35.02	P0093				2	PATTAKOS, KAREN E & CONSTANTINE
193 MANOR EAST	0095	52	35.02	C3515			7.03	2	HANSON, ERIK
193 MANOR EAST	0097	52	35.02	P0088				2	HANSON, ERIK
194 MANOR EAST	0095	52	35.02	C3516			7.03	2	PRACHAR, ANDREW M
195 MANOR EAST	0095	52	35.02	C3517			7.03	2	BENDER, GEORGE & DENISE
196 MANOR EAST	0095	52	35.02	C3518			7.03	2	BURKE, CONSTANCE J, TRUSTEE

TAXING DISTRICT NO. 39 BORO OF RED BANK

COUNTY NO. 13 MONMOUTH

PROPERTY LOCATION	PAGE NO.	BLOCK NO.	LOT NO.	LOT QUALIF.	ACCOUNT NO.	ZONE	TAX MAP	PROP CLASS	NAME OF OWNER
197 MANOR EAST	0095	52	35.02	C3519			7.03	2	FARIA, LINDSAY J
197 MANOR EAST	0097	52	35.02	P0089				2	FARIA, LINDSAY J
198 MANOR EAST	0095	52	35.02	C3520			7.03	2	MPJ REALTY, LLC
198 MANOR EAST	0097	52	35.02	P0091				2	JSP CONSULTING COMPANY INC
199 MANOR EAST	0095	52	35.02	C3521			7.03	2	HARDMAN, CASSANDRA A
199 MANOR EAST	0098	52	35.02	P0095				2	HARDMAN, CASSANDRA A
200 MANOR EAST	0095	52	35.02	C3522			7.03	2	MARTYNOWSKI, SARAH K
201 MANOR EAST	0095	52	35.02	C3523			7.03	2	LINDIE, DREMA
202 MANOR EAST	0095	52	35.02	C3524			7.03	2	MALANDRAKIS, KARA
202 MANOR EAST	0097	52	35.02	P0087				2	MALANDRAKIS, KARA
203 MANOR EAST	0095	52	35.02	C3525			7.03	2	LOPRESTI, ROSE & ALRIFAI, TARIQ
203 MANOR EAST	0098	52	35.02	P0106				2	LOPRESTI, R. & ALRIFAI, T.
204 MANOR EAST	0095	52	35.02	C3526			7.03	2	PALLISTER, DAVID S
204 MANOR EAST	0098	52	35.02	P0101				2	PALLISTER, DAVID
205 MANOR EAST	0096	52	35.02	C3527			7.03	2	CURD, JAMES
205 MANOR EAST	0097	52	35.02	P0090				2	CURD, JAMES
206 MANOR EAST	0096	52	35.02	C3528			7.03	2	SHORTT, EUCLID S
206 MANOR EAST	0098	52	35.02	P0096				2	SHORTT, EUCLID S
207 MANOR EAST	0096	52	35.02	C3529			7.03	2	MORALES, GIL
208 MANOR EAST	0096	52	35.02	C3530			7.03	2	ALBERTELLI, GUY JOSEPH JR
208 MANOR EAST	0098	52	35.02	P0103				2	ALBERTELLI, GUY JOSEPH JR
209 MANOR EAST	0096	52	35.02	C3531			7.03	2	RUOCO, JAMES & CECILLE
210 MANOR EAST	0096	52	35.02	C3532			7.03	2	APPLEGATE, JAN E
210 MANOR EAST	0098	52	35.02	P0094				2	APPLEGATE, JAN E
211 MANOR EAST	0096	52	35.02	C3533			7.03	2	CHIAINO, JESSICA
211 MANOR EAST	0098	52	35.02	P0107				2	CHIAINO, JESSICA
212 MANOR EAST	0096	52	35.02	C3534			7.03	2	BURKHARDT, SCOTT & FLIS, JENNIFER
212 MANOR EAST	0098	52	35.02	P0097				2	BURKHARDT, SCOTT
213 MANOR EAST	0096	52	35.02	C3535			7.03	2	FARINA, ELAINE R
213 MANOR EAST	0098	52	35.02	P0100				2	FARINA, ELAINE R
214 MANOR EAST	0096	52	35.02	C3536			7.03	2	KUHN, STEVEN J
214 MANOR EAST	0098	52	35.02	P0099				2	MINDNICH, MARGO V
215 MANOR EAST	0096	52	35.02	C3537			7.03	2	ANTIOPE ASSOC & J MA, G WRIGHT
215 MANOR EAST	0098	52	35.02	P0105				2	ANTIOPE ASSOC & J MA & G WRIGHT
216 MANOR EAST	0096	52	35.02	C3538			7.03	2	NELLENBACH, PATRICK R
217 MANOR EAST	0096	52	35.02	C3539			7.03	2	TULA PROPERTIES, LLC
218 MANOR EAST	0096	52	35.02	C3540			7.03	2	TRES 102, LLC
219 MANOR EAST	0097	52	35.02	C3541			7.03	2	MOCHELLO, LLC
219 MANOR EAST	0098	52	35.02	P0098				2	MOCHELLO, LLC
220 MANOR EAST	0097	52	35.02	C3542			7.03	2	HETTLER, WILLIAM J. III
220 MANOR EAST	0098	52	35.02	P0104				2	HETTLER, WILLIAM J. III
MAPLE AVE	0174	75.02	135				09	15D	COMMUNITY YMCA
1 MAPLE AVE	0011	8	1				02	15C	BOROUGH OF RED BANK
7 MAPLE AVE	0058	30	1.01				02	4A	THE SOUTHLAND CORP/ADV IQ-MS 1937
23-27 MAPLE AVE	0061	31	1					4A	EDISON BRINE 6 LLC
25-27 MAPLE AVE	0063	31	39				02	2	EDISON BRINE 6 LLC
26 MAPLE AVE	0063	32	11				02	4A	BFS RET & COMM OPS PROP TAX DPT.
39 MAPLE AVE	0063	31	36.01					4A	STAVOLA LSG CO
50 MAPLE AVENUE	0077	43	5				02	4A	MARIANI PROPERTIES LLC
58-60 MAPLE AVE	0077	43	8.01					4A	60 MAPLE AVE LIMITED LIABILITY CO
59 MAPLE AVE	0078	45	1				2	4A	VERITAS BUILDINGS LLC
61 MAPLE AVE	0080	45	20					2	VON KATTENGELL, ERIC
62 MAPLE AVE	0077	43	9				02	2	B & A INVESTMENTS, INC.
65 MAPLE AVE	0080	45	19					2	VON KATTENGELL, ERIC
68 MAPLE AVE	0077	43	10					4A	COUNT BASIE THEATRE, INC
69 MAPLE AVE	0079	45	18					2	SESSA, ANTHONY
71-73 MAPLE AVE.	0079	45	17					2	71-73 MAPLE AVE, LLC
75 MAPLE AVE.	0079	45	16					4A	MARATTA, GUY T & ROSE
79 MAPLE AVE	0079	45	15				05	4A	79 MAPLE REALTY, LLC
84 MAPLE AVE	0145	61	5.01					15D	FIRST BAPTIST CHURCH
87 MAPLE AVE.	0079	45	14				05	4A	JAKEDAVIDOW, LLC
90 MAPLE AVE	0145	61	7				02	2	FIRST BAPTIST CHURCH OF RED BANK
90 MAPLE AVE	0145	61	7	X		PO	2	15D	FIRST BAPTIST CHURCH OF RED BANK
92 MAPLE AVE	0145	61	8				02	2	RYAN, MICHELE & MEGHAN & KRISTEN
94 MAPLE AVE.	0145	61	9					4A	94 MAPLE AVE LLC, %MURPHY
97 MAPLE AVE	0142	60	1					4A	LA VALLE, CAROLE SHERROD
103 MAPLE AVE	0143	60	2				05	4A	SYLVIA STREET, LLC D/B/A SYLVIA ST N
104-110 MAPLE AVE	0178	75.02	148				09	4A	GAUDIO, FRANK S & JANICE D M



TAXING DISTRICT NO. 39 BORO OF RED BANK

COUNTY NO. 13 MONMOUTH

PROPERTY LOCATION	PAGE NO.	BLOCK NO.	LOT NO.	LOT QUALIF.	ACCOUNT NO.	ZONE	TAX MAP	PROP CLASS	NAME OF OWNER
114 MAPLE AVE	0178	75.02	147				09	4A	MORGANTHALER, FREDERICK & PATRICIA
115 MAPLE AVE	0145	60	30				05	4A	SIXTH STEP REALTY, LLC
119 MAPLE AVE	0145	60	29				05	4A	GK PARTNERSHIP, LLC
120 MAPLE AVE	0178	75.02	146				09	4A	120 MAPLE AVENUE, LLC
127 MAPLE AVE	0254	104	1					4A	127 MAPLE AVENUE HOLDINGS, LLC
130 MAPLE AVE	0175	75.02	144.01					15F	COURTS OF RED BANK CONDO ASSOC
130 MAPLE AVE	0175	75.02	144.01	C0101			9.01	4A	TOMAINO, TRACY ANN
130 MAPLE AVE	0175	75.02	144.01	C0102			9.01	4A	SPICER, GREGORY B & MARGRET B
130 MAPLE AVE	0175	75.02	144.01	C0103			9.01	4A	CHIA LLC
130 MAPLE AVE	0175	75.02	144.01	C0104			9.01	4A	CHIA LLC
130 MAPLE AVE	0175	75.02	144.01	C0202			9.01	4A	GRISMOORE, LLC
130 MAPLE AVE	0175	75.02	144.01	C0211			9.01	4A	HERRING, DANIEL A & JOYCE R
130 MAPLE AVE	0175	75.02	144.01	C0212			9.01	4A	MDG INVESTMENTS, LLC
130 MAPLE AVE	0175	75.02	144.01	C0301			9.01	4A	JACOBS, BRAD & ALLISON
130 MAPLE AVE	0175	75.02	144.01	C0302			9.01	4A	DEITCH, STEVEN
130 MAPLE AVE	0175	75.02	144.01	C0303			9.01	4A	DEITCH, DR STEVEN
130 MAPLE AVE	0175	75.02	144.01	C0304			9.01	4A	130 MAPLE 3C-B, LLC
130 MAPLE AVE	0176	75.02	144.01	C0305			9.01	4A	MAPLE PROFESSIONAL ASSOCIATES, LLC
130 MAPLE AVE	0176	75.02	144.01	C0306			9.01	4A	MAPLE PROFESSIONAL ASSOCIATES, LLC
130 MAPLE AVE	0176	75.02	144.01	C0307			9.01	4A	LUKE JAMES, LLC
130 MAPLE AVE	0176	75.02	144.01	C0308			9.01	4A	SE COURTS, LLC
130 MAPLE AVE	0176	75.02	144.01	C0309			9.01	4A	SE COURTS, LLC
130 MAPLE AVE	0176	75.02	144.01	C0310			9.01	4A	LUKE JAMES, LLC
130 MAPLE AVE	0176	75.02	144.01	C0311			9.01	4A	MAPLE PROFESSIONAL ASSOCIATES, LLC
130 MAPLE AVE	0176	75.02	144.01	C0401			9.01	4A	11 WHARF AVE, UNIT 4, LLC
130 MAPLE AVE	0176	75.02	144.01	C0402			9.01	4A	GRECO REALTY LLC
130 MAPLE AVE	0176	75.02	144.01	C0501			9.01	4A	MDG INVESTMENTS, LLC
130 MAPLE AVE	0176	75.02	144.01	C0502			9.01	4A	MDG INVESTMENTS, LLC
130 MAPLE AVE	0176	75.02	144.01	C0503			9.01	4A	ABUNDANT LIFE PSYCHOTHERAPY INSTITU
130 MAPLE AVE	0176	75.02	144.01	C0504				4A	SHIN, DR KYUN
130 MAPLE AVE	0176	75.02	144.01	C0505				4A	NAFTA EFFECTS, LLC
130 MAPLE AVE	0177	75.02	144.01	C0506			9.01	4A	BRESLOW TESTA, TARA N
130 MAPLE AVE	0177	75.02	144.01	C0507			9.01	4A	CHRISTOPHER S CAPITAL MANAGEMENT,LL
130 MAPLE AVE	0177	75.02	144.01	C0601			9.01	4A	MAPLE AVENUE HOLDINGS, LLC
130 MAPLE AVE	0177	75.02	144.01	C0602				4A	POLLOWAY, JOHN M ESQ
130 MAPLE AVE	0177	75.02	144.01	C0603				4A	SOURLIS INTERNATIONAL REALTY CORP
130 MAPLE AVE	0177	75.02	144.01	C0604				4A	SOURLIS INTERNATIONAL REALTY CORP
130 MAPLE AVE	0177	75.02	144.01	C0605				4A	SOURLIS INTERNATIONAL REALTY CORP
130 MAPLE AVE	0177	75.02	144.01	C0606				4A	DAWN WILCOX LCSW LLC
130 MAPLE AVE	0177	75.02	144.01	C0701			9.01	4A	LUCKY MAPLE 123, LLC
130 MAPLE AVE	0177	75.02	144.01	C0702			7.02	15F	MONMOUTH COUNTY ARTS COUNCIL, INC
130 MAPLE AVE	0177	75.02	144.01	C0801			9.01	4A	JAHNSEN, DANIEL
130 MAPLE AVE	0177	75.02	144.01	C0802			9.01	4A	JAHNSEN, DANIEL
130 MAPLE AVE	0177	75.02	144.01	C0901			9.01	4A	39 LAUGHS, LLC
130 MAPLE AVE	0177	75.02	144.01	C0903			9.01	4A	TROVATO, DANIEL
130 MAPLE AVE	0178	75.02	144.01	C0904			9.01	4A	LJS HOLDING COMPANY, LLC
130 MAPLE AVE	0178	75.02	144.01	C0905			9.01	4A	130 MAPLE WB3, LLC
130 MAPLE AVE	0178	75.02	144.01	C0906				4A	IMMOVIO, LLC
130 MAPLE AVE	0178	75.02	144.01	C0912			9.01	4A	REVIVE HOLDINGS, LLC
130 MAPLE AVENUE	0178	75.02	144.01	C0913			9.01	4A	SHORE COUNSELING LLC
130 MAPLE AVE	0178	75.02	144.01	C1001			9.01	4A	130-10 MAPLE LLC
130 MAPLE AVE	0178	75.02	144.01	C1002				4A	DANIELLE BOSSERT LPC, LLC
130 MAPLE AVE	0178	75.02	144.01	C1003			9.01	4A	ROGERS, KEVIN F & KATHLEEN M
133 MAPLE AVE	0255	104	26					4A	ECH HOLDINGS, LLC
135 MAPLE AVE	0255	104	25					4A	CENTER LINE CONSULTING, LLC
140 MAPLE AVE	0175	75.02	143					4A	SPIRAL INVESTMENTS, LLC
145 MAPLE AVE	0255	104	24					15D	CATHOLIC CHARITIES DIOCESE TRENTON
146 MAPLE AVE	0175	75.02	142					4A	DIBONA, DENISE
152 MAPLE AVE	0174	75.02	141					15D	NAVESINK LODGE NO 9 F & A.M.
157 MAPLE AVE	0249	103	4				15	2	KFE ASSOCIATES LLC
158 MAPLE AVE	0174	75.02	140				09	15D	COMMUNITY Y M C A
163 MAPLE AVE	0249	103	3					2	MUKA, JAMES & MAGDA, TRUSTEES
166 MAPLE AVE	0174	75.02	139.01					15D	Y M C A OF RED BANK
169 MAPLE AVE	0249	103	2				15	4A	GENESIS PARTNERS, LLC
173 MAPLE AVE	0249	103	1					4A	YAISER, MARK
179 MAPLE AVE	0247	102	5					4A	ZEIK REALTY HOLDINGS LLC
185 MAPLE AVE	0247	102	4					2	ZOHRABIAN, VEGEN
186 MAPLE AVE	0174	75.02	136					15D	CONGREGATION BETH SHALOM %I NEADEL

TAXING DISTRICT NO. 39 BORO OF RED BANK

COUNTY NO. 13 MONMOUTH

PROPERTY LOCATION	PAGE NO.	BLOCK NO.	LOT NO.	LOT QUALIF.	ACCOUNT NO.	ZONE	TAX MAP	PROP CLASS	NAME OF OWNER
189 MAPLE AVE	0247	102	3					2	189-191 MAPLE INVESTORS, LLC
191 MAPLE AVE	0247	102	2					2	189-191 MAPLE INVESTORS, LLC
195 MAPLE AVE	0247	102	1				15	4A	PROFESSOR PROPERTIES, LLC
200 MAPLE AVE	0174	75.02	134				09	4A	FOR THE BOYS REALTY, LLC
205 MAPLE AVE	0242	100	13				15	4A	WOLKOMIR, ALFRED F MD
208 MAPLE AVE	0174	75.02	133				09	4A	208 MAPLE, LLC
211 MAPLE AVE	0242	100	12					4A	MAPLE AVENUE PROPERTIES, LLC
212 MAPLE AVE	0174	75.02	132				09	4A	KORNSTICK PROPERTIES, LLC
215 MAPLE AVE	0242	100	11					2	SIEGELL, BRUCE S
216 MAPLE AVE	0174	75.02	131				09	4A	STAR PARTNERSHIP, LLC
218-220 MAPLE AVE	0174	75.02	130					2	JAVARINISANTOS, JOSEPH L, ET AL
219 MAPLE AVE	0242	100	10				15	4A	219 MAPLE AVENUE, LLC
223 MAPLE AVE	0242	100	9					4A	CONTE, LOUIS B III LLC
224 MAPLE AVE	0174	75.02	129					4A	224 MAPLE LLC
227-229 MAPLE AVE	0242	100	8					2	SHADY PROPERTY 5, LLC
228 MAPLE AVE	0174	75.02	128					4A	MILLIE-T, LLC
231 MAPLE AVE	0242	100	6					4A	231 MAPLE AVE LLC
232-250 MAPLE AVE	0174	75.02	126				09	4A	WIKOFF ASSOCIATES
241 MAPLE AVE	0242	100	5					4A	241-245 MAPLE AVENUE, LLC
245 MAPLE AVE	0242	100	4					1	241-245 MAPLE AVENUE, LLC
249 MAPLE AVE	0242	100	3				15	2	RUFFINI, JOSEPH L
257 MAPLE AVE	0242	100	1				15	4A	DB4 257, LLC
301 MAPLE AVE	0240	99	1				14	4A	SIGNATURE REALTY NJ, LLC
325 MAPLE AVE	0241	99	15.03				14	4A	TWIN LIGHTS HOLDINGS, LLC
MARINE PARK	0015	9	5				03	15C	BOROUGH OF RED BANK
15 MARION ST	0032	15.01	29				04	2	CRYSTIAN, MEMONE & SIMMEE
16 MARION ST	0125	53	11				08	2	BURKE, SHAWN M & TAYLOR H
17 MARION ST	0032	15.01	28				04	2	GOODHUE, SARAH
18 MARION ST.	0125	53	11.01					2	CULLEN, HOWARD H. & KIMBERLY A.
21 MARION ST	0032	15.01	27.01					2	CLEMENT, GERARD J & ELIZABETH
22 MARION ST.	0125	53	11.02					2	ABRAHAM, KENNETH
26 MARION ST	0125	53	12					2	POPOCA, ARMANDO
29 MARION ST	0032	15.01	27.02					2	KOK, POH SUAN
30 MARION ST	0125	53	13				08	2	RODRIGUEZ-HEYMAN, PAULO
34 MARION ST	0125	53	14					2	TAMP INVESTMENTS II, LLC
35 MARION ST	0032	15.01	27.04				04	2	CHAMBERS, JOHN K
37 MARION ST	0032	15.01	27.03					15C	BOROUGH OF RED BANK
38 MARION ST	0125	53	15				08	2	RICHARDS, ROBERT
39 MARION ST	0032	15.01	26.02				04	15F	DAVIS, CECILIA
41 MARION ST	0031	15.01	26.01				04	15C	BOROUGH OF RED BANK
42 MARION ST.	0125	53	16					2	SOWA, PRICILLA
44-46 MARION ST	0126	53	17.01					15F	MARION COURTS CONDOMINIUM ASSOC
44-46 MARION ST	0126	53	17.01	C1704			08	2	RRR REALTY, LLC
44-46 MARION ST	0126	53	17.01	C1705			08	2	RONCHETTI, CHRISTEN & ERICA
44-46 MARION ST	0126	53	17.01	C1706			08	2	HAAS, ANDREW M & BISCOTTO, LAURA M
44-46 MARION ST	0126	53	17.01	C1707			08	2	FEENEY, MICHAEL J
44-46 MARION ST	0126	53	17.01	C1708			08	2	SWAYZE, DEBRA
44-46 MARION ST	0126	53	17.01	C1709			08	2	OPRISKO, SUZANNE
44-46 MARION ST	0126	53	17.01	C1710			08	2	SERVIDIO, FLORINDA PINA
44-46 MARION ST	0126	53	17.01	C1711			08	2	OVERMYER, DOROTHY JEAN
44-46 MARION ST	0126	53	17.01	C1712			08	2	HERCHAKOWSKI, WILLIAM C
47 MARION ST.	0031	15.01	24				04	15C	BOROUGH OF RED BANK
10 MARLIN PL.	0033	15.01	45.01				04	2	WILLIAMS, ALPHONSE & JOAN
11 MARLIN PL	0034	15.01	55				04	2	REYNOLDS, JAMES P
15-17 MARLIN PL	0034	15.01	56				04	2	CHESTNUT, JOSE
18 MARLIN PL.	0033	15.01	47.01				04	2	WILLIAMS, ALPHONSE & JOAN
4 MC LAREN ST	0091	52	1					2	SHAW, GREGORY P & LYNN B
5 MC LAREN ST	0091	51	11				07	2	NESCI, ROCCO J & TARA C
6 MC LAREN ST	0091	52	2				07	2	SENCER,MEVHIBE G & SENCER,MEHMET A
7 MC LAREN ST	0091	51	10					2	GERBER, CAROL
8 MC LAREN ST	0091	52	3				07	2	NATELLI,MICHAEL & MAURIELLO,LUCILLE
9 MC LAREN ST	0091	51	9				07	2	ANGOWSKI, RICHARD JR&CILLA,JESSICA
16 MC LAREN ST	0091	52	4					2	STONE, FREDERICK & GOLDMAN, ANN
17 MC LAREN ST	0091	51	8					2	BRADY, PAUL & MARY
20 MC LAREN ST	0091	52	5				07	2	20 MCLAREN STREET, LLC
24 MC LAREN ST	0091	52	6				07	2	DE PONTI, S & DE PONTI, P C
28 MC LAREN ST	0092	52	7					2	NIZOLEK, JASON & JOANNE
30 MC LAREN ST	0092	52	8					2	MCHEFFEY, DINA

TAXING DISTRICT NO. 39 BORO OF RED BANK

COUNTY NO. 13 MONMOUTH

PROPERTY LOCATION	PAGE NO.	BLOCK NO.	LOT NO.	LOT QUALIF.	ACCOUNT NO.	ZONE	TAX MAP	PROP CLASS	NAME OF OWNER
32 MC LAREN ST	0092	52	9					2	M'CLOUGHLIN, BRENDAN & JANE
36 MC LAREN ST	0092	52	10				07	2	FONTAINE, JESSICA & SLATTERY, PATRICK
38 MC LAREN ST	0092	52	11					2	FRANKEL, ELIZABETH A
40 MC LAREN ST	0092	52	12				07	2	VOLK, KEVIN & CHRISTEN
42 MC LAREN ST	0092	52	13				07	2	NISHIURA, GEOFFREY T
50 MC LAREN ST	0092	52	14					2	SCHRADER, DAVID JAMES & CAITLIN ANNE
52 MC LAREN ST	0092	52	15					2	BECK, JENNIFER A
53 MC LAREN ST	0043	22.01	11				03	2	BAKALIAN, ANNE & BROWN, DEAN
56 MC LAREN ST	0092	52	16					2	KUHAR, JOHN J & SUSAN A
58 MC LAREN ST	0092	52	17					2	REYES, CHRISTOPHER
62 MC LAREN ST	0092	52	18				07	2	VOCATURO, GREGORY & PAMELA B
64 MC LAREN ST	0092	52	19				07	2	HILL, LINDA
74 MC LAREN ST	0093	52	26					2	DEPONTE, PETER & ELEANOR J
75 MC LAREN ST	0041	21	10					2	HAVILAND, DOUGLAS & PODHORODECKI, M.
76 MC LAREN ST	0093	52	27				07	2	ORENS, PAULA M
77 MC LAREN ST	0041	21	9.01					2	GOLDENBERG, SIMON D & EDENFIELD, JE
78 MC LAREN ST	0093	52	28				07	2	GONZALEZ, HENRY & GLORIA
79 MC LAREN ST	0041	21	9				03	2	CASSIDY, DAVID & JULIE
82 MC LAREN ST	0093	52	29					2	BRINDLEY, THOMAS & SHERRI
84 MC LAREN ST	0094	52	30					2	DELL'ANNO, ROBERT & KATHY
88 MC LAREN ST	0094	52	31				07	2	AMSEL, KENNETH
92 MC LAREN ST	0099	52	36					2	JENSEN, JOHN S.
100 MC LAREN ST	0099	52	37					4C	PRIMONT, STEVEN AND CONCETTA
101 MC LAREN ST	0040	20	12				03	2	ERIXSON, CHRISTOPHER ANDREW & NEWMAN
102-104 MC LAREN ST	0100	52	73				07	2	SCHANCK, RONALD S JR & MARY ALICE
103 MC LAREN ST	0040	20	11				03	2	DAVIS, WILLIAM S & TAYLOR
105 MC LAREN ST	0040	20	10					2	GUBBAY, ADRIAN R & DOREEN P
106-108 MC LAREN ST	0100	52	72				07	2	SCHANCK, RONALD S. & MARY ALICE
107 MC LAREN ST	0040	20	9				03	2	KEVIS, LISA BYE
109 MC LAREN ST	0040	20	8				03	2	BONDI, ANDRE
110-116 MC LAREN ST	0100	52	70.01				07	2	M.A.P.K.I. LLP
111 MC LAREN ST	0040	20	7				03	2	VELOSA, JOSIE & MINEO, CAROLYN
118-120 MC LAREN ST	0099	52	69				07	2	118-120 MCCLAREN ST, LLC
122-124 MC LAREN ST	0099	52	68					2	122-124 MCLAREN ST, LLC % VITIELLO
145 MC LAREN ST	0035	16	11.01					2	TOMAINO, WILLIAM M & HELEN A
MECHANIC ST	0052	28	3.03					15C	BOROUGH OF RED BANK
8-16 MECHANIC ST	0053	29	3				05	4A	CHAFET, LLC
9 MECHANIC ST	0052	28	6					15C	NAVESINK HOOK & LADDER CO
11-17 MECHANIC ST	0052	28	5					4A	SABELLA, THOMAS A & KAREN
18 MECHANIC ST	0053	29	4					4A	LANFRANK, ROBERT S & TINDRA R
24 MECHANIC ST	0053	29	5.01				05	4C	HRK AT RB, LLC
32 MECHANIC ST	0053	29	8					4A	GLASSBERG, DAVID S
42 MECHANIC ST	0053	29	9				05	15C	BOROUGH OF RED BANK
46 MECHANIC ST	0053	29	10				05	2	BRADY, SUSAN
48 MECHANIC ST	0053	29	10.01				05	2	DEVOE, JULIET
50-52 MECHANIC ST	0053	29	11				05	2	FIFTY- 52 MECHANIC LLC
51-3 MECHANIC ST	0052	27	22.01				03	4A	MERIDIAN HOSPITALS CORP
54 MECHANIC ST & 12 MOUNT	0054	29	12					2	COVINGTON ENTERPRISES LLC
60 MECHANIC ST	0049	26	1.01				05	2	THOMPSON, SANDRA J
65 MECHANIC ST	0051	27	20.02				3.01	4A	MECHANIC ST PARTNRS % RAMSHORN MGT.
66-68 MECHANIC ST	0049	26	2		00000		05	2	MELELEO, SALVATORE & ANTONIA
74-76 MECHANIC ST	0049	26	3.01				05	4C	MECHANIC STREET APARTMENTS, LLC
75 MECHANIC ST	0051	27	18.02			BR-1	3	2	STEPHEN N LETTIERI LIVING TRUST
96 MECHANIC ST.	0047	25	2					2	RUSO, GABRIELLA & ANTONIDES, WILLIAM
97 MECHANIC ST	0046	24	13				03	2	BALDERAS, ARTURO & PATRICIA ANN
119 MECHANIC ST.	0045	23	21					2	FISHER, JOHN & SHARON
120 MECHANIC ST	0041	22	1.01					2	SEA BRIGHT PROPERTIES LLC
122 MECHANIC ST	0042	22	2					2	RODE, PAULINE A
123 MECHANIC ST	0045	23	20				03	2	SAPIENZA, W T & FRANCISCO, J A
125 MECHANIC ST	0045	23	19					2	MADER, GREGORY
133 MECHANIC ST	0045	23	18.01					2	SZABADOS, JOHN & CHRISTINA
136 MECHANIC ST	0042	22	3				03	2	MCKEON, ROBERT JR
137 MECHANIC ST.	0045	23	18.02					2	SUELLEN ROCCA FAMILY TRUST
138 MECHANIC ST	0042	22	5				03	2	BADE, JOHN HARRISON
140 MECHANIC ST.	0042	22	6					2	HEYER, BARBARA L
143 MECHANIC ST.	0045	23	18					2	SEA BRIGHT PROPERTIES LLC
145 MECHANIC ST	0045	23	17					2	CHIAPPINELLI, JOHN A
146 MECHANIC ST	0040	21	1				03	2	CHUNG, SAMUEL & GORRY, CAITLIN

TAXING DISTRICT NO. 39 BORO OF RED BANK

COUNTY NO. 13 MONMOUTH

PROPERTY LOCATION	PAGE NO.	BLOCK NO.	LOT NO.	LOT QUALIF.	ACCOUNT NO.	ZONE	TAX MAP	PROP CLASS	NAME OF OWNER
147 MECHANIC ST	0045	23	15				03	2	VEIZER, CAROL & BECKER, KYRA
151 MECHANIC ST	0045	23	14				03	2	151 MECHANIC, LLC
154 MECHANIC ST	0040	21	2				03	2	RIEGELMAN, BENJAMIN & MARYANNE
155 MECHANIC ST.	0045	23	12.01					2	TOTMAN, RYAN & FLYNN, REBECCA
185-187 MECHANIC ST	0038	18	9				03	2	ROBERTSHAW, CAROLYN & RICHARD, TRUST
188 MECHANIC ST	0039	19	2				03	2	FRASER, DOUGLAS W & DONOHUE, MARIAN R
192 MECHANIC ST	0039	19	3					2	KAPLAN, EMILY C
195-197 MECHANIC ST	0038	18	8				03	2	PETERSON, CRAIG JR & ALMERINI, ANAS
196 MECHANIC ST	0039	19	4				03	2	WOOLLEY, WAYNE R & JUDY DEHAVEN
200 MECHANIC ST	0039	19	5				03	2	FOGERTY, JAMES L & MICHELLE PAVENTI
202 MECHANIC ST	0039	19	6				03	2	IMPERIAL, PATRICIA & PEOPLES, L
203 MECHANIC ST	0038	18	7.01				03	2	BOGARDUS, VICTORIA LUISA
215 MECHANIC ST	0037	17	21					2	BERTODATTI, RICHARD C
218 MECHANIC ST	0034	16	2				04	2	ZIAJSKI, PAUL & ANDREA
219 MECHANIC ST	0037	17	20					2	WIGENTON, KEVIN P.
221 MECHANIC ST	0037	17	19					2	GOSSETT, JULIET M.
222 MECHANIC ST	0034	16	3				04	2	BROOMALL, ALISON
225 MECHANIC ST	0036	17	6.01				04	2	MCHEFFEY, MICHAEL F JR
226 MECHANIC ST	0034	16	4					2	HUSTON, CHRISTINE
228 MECHANIC ST	0034	16	5.02					2	MAHLA LLC
229 MECHANIC ST	0037	17	18					2	BURKE, JOHN & TRASBORG, CATHERINE
230 MECHANIC ST	0034	16	5.01					2	132 SPRING WASHINGTON, LLC
233 MECHANIC ST	0037	17	17				04	2	ORS, MEHMET
236 MECHANIC ST	0032	15.01	36					2	SIANI, LOURDES EVELYN
237 MECHANIC ST	0037	17	16				04	2	FUSCHETTI, THOMAS M
240 MECHANIC ST	0033	15.01	37					2	COLE, CHRISTOPHER & TRACY
246 MECHANIC ST	0033	15.01	38				04	2	BRUTMAN, ALEXIS C
250 MECHANIC ST	0033	15.01	39					2	250 MECHANIC STREET, LLC
251 MECHANIC ST	0031	15	64.02				04	2	CARUSO, THOMAS & EILEEN M
254-256 MECHANIC ST	0033	15.01	40				04	2	254 MECHANIC STREET, LLC
255 MECHANIC ST	0031	15	63					2	O'LEARY, BRIAN R
258 MECHANIC ST.	0033	15.01	41				04	2	ELLIS, DAVID
259 MECHANIC ST	0031	15	62					2	JUREWICZ, KATE
260-262 MECHANIC ST	0033	15.01	42.01				04	15F	260 & 262 MECHANIC ST CONDOMINIUM
260 MECHANIC ST	0033	15.01	42.01	C0101		RB	4	2	260 MECHANIC, LLC
262 MECHANIC ST	0033	15.01	42.01	C0102		RB	4	2	ROUDYK, NAZARII & NATALIA
263 MECHANIC ST	0031	15	61				04	15D	CALVARY BAPTIST CHURCH
264 MECHANIC ST.	0033	15.01	44					2	THOMPSON, MELISSA & SHARMA, ANKIT M
267 MECHANIC ST	0031	15	60				04	2	NITTI, LUKE T.
268 MECHANIC ST	0033	15.01	50					2	HARTMAN, ANDREW & KRISTEN
269 MECHANIC ST	0031	15	59				04	2	BERGHOLM, JOSEPH O
270 MECHANIC ST	0033	15.01	51.01				04	2	SCHILD, PHILIP & WRIGHT, DARLENE M
272 MECHANIC ST	0033	15.01	53				04	2	BREEN, DANIELLE M & HERMAN, MATTHEW
275A MECHANIC ST.	0030	15	6.01				04	4A	DIANE JOY REALTY LLC
279 MECHANIC ST	0030	15	7.01					2	PASCARELLA, ASHLEY
MONMOUTH ST	0074	40	9				06	1	ZARO GROUP AT BRIDGE AVE & DENHOLTZ
MONMOUTH ST	0075	41	3					15C	STATE OF NJ-DOT %ENERGY SOLVE
6-8 MONMOUTH STREET	0062	31	18					4A	74 BROAD ST LLC
10 MONMOUTH ST	0062	31	19					4A	LE TRE SORELLE, LLC
12-14 MONMOUTH ST	0062	31	20				02	4A	MEYER, WILLIAME.T/A BC REALTY/MCKAY
15-17 MONMOUTH ST	0080	46	8					4A	15-17 MONMOUTH STREET, LLC
16 MONMOUTH ST	0062	31	21				02	4A	D&H DEVELOPMENT-16 MONMOUTH ST, LLC
18-20-22 MONMOUTH ST	0062	31	21.01				02	4A	READIE, JOHN J
19-21 MONMOUTH ST	0080	46	7				05	4A	ZITO, JOHN & ZITO, MANUELA
23-25 MONMOUTH ST	0080	46	6				05	4A	ARAIN, NASAR-TRUSTEE
24-28 MONMOUTH ST	0062	31	22					4A	MONMOUTH STREET REALTY, L.L.C.
27 MONMOUTH ST	0080	46	5				05	4A	27 MONMOUTH, L.L.C.
29-35 MONMOUTH ST	0080	46	4					4A	THE TEN CO
30 MONMOUTH ST	0061	31	15.01				02	4A	HUDSON AUTO REALTY, LLC
30 MONMOUTH ST	0061	31	15.03				CCD2	2	DEVLIN & DUNNE REALTY CORP
30 MONMOUTH ST	0061	31	15.04					4A	DEVLIN & DUNNE REALTY CORP
32 MONMOUTH ST	0062	31	23					4A	RGH RB, LLC
34-36 MONMOUTH ST	0062	31	24	C0001			02	4A	AMBOY NATIONAL BANK
36 MONMOUTH ST	0062	31	24			CCD2		15F	MONMOUTH STREET CONDOMINIUM
36 MONMOUTH ST	0062	31	24	C0002		CCD2		4A	SBG 36 MONMOUTH, LLC
37-43 MONMOUTH ST	0080	46	3				05	4A	SHORE ENTERPRISES BUILDING GROUP LL
42 MONMOUTH ST	0062	31	26				02	4A	AVB INVESTMENT, LLC
44-46 MONMOUTH	0062	31	27					4A	DIANE JOY REALTY LLC



TAXING DISTRICT NO. 39 BORO OF RED BANK

COUNTY NO. 13 MONMOUTH

PROPERTY LOCATION	PAGE NO.	BLOCK NO.	LOT NO.	LOT QUALIF.	ACCOUNT NO.	ZONE	TAX MAP	PROP CLASS	NAME OF OWNER
45 MONMOUTH ST	0080	46	2				02	4A	TOAST REAL ESTATE RB, LLC
48-50 MONMOUTH ST	0062	31	28				02	4A	AK REAL ESTATE 4850, LLC
51 MONMOUTH ST.	0080	46	1				02	4A	ST. JAMES CATHOLIC CHURCH RED BANK
51 MONMOUTH ST.	0080	46	1	X			5	15D	ST. JAMES CATHOLIC CHURCH RED BANK
52 MONMOUTH ST	0062	31	29					4A	AMBOY & MAIN, LLC % ALEX RACCO
54-60 MONMOUTH ST	0063	31	30				02	4A	AKD MANAGEMENT, LLC, %A/D CAPRARA
61 MONMOUTH ST	0078	44	6					4A	61 MONMOUTH REALTY, LLC
64-68 MONMOUTH STREET	0063	31	32					4A	TEAK VENTURES LLC
65 MONMOUTH ST	0078	44	5					4A	NOPOCO PROPERTIES LLC
67-69-71 MONMOUTH ST	0078	44	4					4A	BFG BROAD ST LLC
70-72 MONMOUTH ST	0063	31	34					4A	MONMOUTH RED HOLDINGS LLC
73-75 MONMOUTH ST	0078	44	3					4A	MONMOUTH RED HOLDINGS LLC
74-76 MONMOUTH ST	0063	31	35				02	4A	RED COVE, LLC
77-77A MONMOUTH ST	0078	44	2.02					4A	77 MONMOUTH STREET, LLC
79-81-81-A MONMOUTH ST	0078	44	2.01				05	4A	ROCAR PROPERTIES-N J GEN PRTN
83 MONMOUTH ST	0078	44	1				05	4A	MONMOUTH RED HOLDINGS LLC
90 MONMOUTH ST	0063	32	12.01				02	15C	BOROUGH OF RED BANK
95 MONMOUTH ST	0077	43	4.01					15F	COUNT BASIE THEATRE, INC
99 MONMOUTH ST	0077	43	3					15F	COUNT BASIE THEATRE, INC.
101-107 MONMOUTH ST	0077	43	2				02	15F	COUNT BASIE THEATRE, INC.
110-112 MONMOUTH ST	0063	32	19				02	4A	SAMAM, LLC
111 MONMOUTH ST	0077	43	1				02	15F	COUNT BASIE THEATRE INC
114-116 MONMOUTH ST	0063	32	20					4A	114 MONMOUTH STREET ASSOC,L.L.C.
117-119 MONMOUTH ST	0076	42	10.01					4A	DEEZEE INC
120 MONMOUTH ST	0064	33	9.01				02	4C	PARK VALLEY MONMOUTH, LLC
121 MONMOUTH STREET	0076	42	7.01				2	2	121 MONMOUTH STREET, LLC
124-126 MONMOUTH ST	0064	33	10				02	2	ROBENS, LLC
128-130 MONMOUTH ST	0064	33	11				02	4A	RED BANK EQUITIES, LLC
134 MONMOUTH ST	0064	33	12				02	4A	RUFFINI, JOSEPH L
135-137 MONMOUTH ST	0076	42	5					4A	RED BANK CHARTER SCHOOL, INC
135-137 MONMOUTH ST	0076	42	5	X			BR-1 2	15F	RED BANK CHARTER SCHOOL
138 MONMOUTH ST	0065	33	13				02	4A	RED BANK CHARTER SCHOOL, INC
140 MONMOUTH ST	0065	33	14.01				02	4A	MATRIX, LLC
144-146 MONMOUTH ST	0065	33	14				02	2	MATRIX, LLC
145 MONMOUTH ST	0076	42	1.01					4C	STATION PLACE ON MONMOUTH, LLC
148-150 MONMOUTH ST	0065	33	15				02	4C	MATRIX, LLC
152-154 MONMOUTH ST	0065	33	16				02	4A	ONE HUNDRED FIFTY TWO MONMOUTH LLC
156 MONMOUTH ST	0065	33	17					4A	SKPG HOLDINGS, LLC
159 MONMOUTH ST	0076	41	8				06	4A	KLE PROPERTIES, LLC
160 MONMOUTH ST	0067	36	26					4A	160 MONMOUTH REALTY LLC
162 MONMOUTH ST	0067	36	26.01				06	4A	162 MONMOUTH STREET LLC
163-169 MONMOUTH ST.	0075	41	7					4B	DENZAR AT TRANSIT, LLC
164 MONMOUTH ST	0067	36	27.01					4A	164 MONMOUTH STREET, LLC
166 MONMOUTH ST	0067	36	27.02					4A	166 MONMOUTH STREET RB, LLC
168 MONMOUTH ST	0068	36	28				06	4A	168 MONMOUTH STREET, LLC
170 MONMOUTH ST	0067	36	23.01				6.01	4A	STANDARD, LLC
172 MONMOUTH ST	0066	35	3				06	4A	172 MONMOUTH LLC
174 MONMOUTH ST	0066	35	3.01				06	4A	172 MONMOUTH LLC
176-178 MONMOUTH ST	0066	35	2				06	4A	HEART INVESTMENTS, INC
180 MONMOUTH ST	0066	35	1				06	4A	180 MONMOUTH ST, LLC
184 MONMOUTH ST	0068	37.01	2					4A	PATEL, ANJANA B & CHIRAG B & MINESH
186 MONMOUTH ST	0068	37.01	1				06	4A	KLE PROPERTIES, L.L.C.
207 MONMOUTH ST	0074	40	8					4A	BURDGE, FRED A & KATHLEEN A
211 MONMOUTH ST	0074	40	7				06	2	GIGUERE, WENDY
212-220 MONMOUTH ST	0068	38	1.01					4A	METROVATION ANDERSON, LLC
MORFORD PL	0005	4	27.01				01	4B	JCP&L CO %FE SERVICE TAX DEPT
MORFORD PL	0005	5	9.01				15F	2	TWO RIVER MANAGEMENT
MORFORD PL	0006	5	9.01	P0001			BR-1 1	2	MOSOLGO, BRIANT J.
MORFORD PL	0006	5	9.01	P0002			BR-1 1	2	MOSOLGO, BRIANT J.
19 MORFORD PL	0004	4	11.01				01	4C	TEDDY CONSTRUCTION CO
24 MORFORD PL	0005	5	9.01	C0024			BR-1 1	2	KINLIN, THOMAS
26 MORFORD PL	0005	5	9.01	C0026			BR-1 1	2	26 MORFORD, LLC
28 MORFORD PL	0005	5	9.01	C0028			BR-1 1	2	SCHWENKE, MAXWELL
30 MORFORD PL	0006	5	9.01	C0030			BR-1 1	2	LAPOLLO,NICHOLAS R&ROMANO,VALERIE A
32 MORFORD PL	0006	5	9.01	C0032			BR-1 1	2	SAVARESE, CHRISTOPHER
15 MORI PL	0029	14	22.02				08	2	MCFARLAND, JOAN A
20 MORI PL	0136	55	14					2	DYKSTRA, NANCY & JAMES
24 MORI PL	0136	55	15.01				08	2	BALDERAS, ARTURO & PATRICIA

TAXING DISTRICT NO. 39 BORO OF RED BANK

COUNTY NO. 13 MONMOUTH

PROPERTY LOCATION	PAGE NO.	BLOCK NO.	LOT NO.	LOT QUALIF.	ACCOUNT NO.	ZONE	TAX MAP	PROP CLASS	NAME OF OWNER
25 MORI PL	0030	14	22.03				08	2	HALLORAN, MARK & JELLENIK, DEBRA L
30 MORI PL	0137	55	17.01					2	ASKOFF, RICHARD A & MCCOMSEY, LISA
7 MOUNT ST	0049	26	1.02				05	2	THOMAS, DALE A & RHONDA S
11 MOUNT ST	0050	26	21				05	2	COFFENBERG, MARY & COFFENBERG, GEORGE
14-16 MOUNT ST	0054	29	13				05	2	NALBANDIAN, JACKLYN
17 MOUNT ST.	0050	26	20					2	FRIKKER, ROBERT
18 MOUNT ST	0054	29	14				05	2	BORRONG, MARIE & SANDSTROEM, PER-JOHAN
19 MOUNT ST	0050	26	19				05	2	M&C REAL ESTATE SERVICES, LLC
20 MOUNT ST	0054	29	15				05	2	AZATCHI, YEHUDA
23 MOUNT ST	0050	26	18				05	2	TIHANYI, GYONGYI
MUNSON PL & N SPR RD	0205	84	43					15C	COUNTY OF MONMOUTH
1-3 MUNSON ST	0211	84.02	47				11	2	MCKENNA, MEAGHAN A
16 MUNSON PL	0205	84	42				11	1	BUSHAUER, MARK P
20 MUNSON PL	0205	84	40					2	ELCANO, JOSEFINA A & RAY E
26 MUNSON PL	0205	84	39				11	2	DUQUE, GERMAN & DORA ISABEL
130 NEWMAN SPR RD	0235	97	36					2	INTEGRITY NSR, LLC
228A-B NEWMAN SPR RD	0211	84.02	54				11	2	BLAKE, KENNETH G & NICOLA
NEWMAN SPRINGS RD	0206	84	62					15C	BOROUGH OF RED BANK
NEWMAN SPRINGS RD	0237	97.01	43				14	4A	100 NSR, L L C
2 NEWMAN SPRINGS RD	0237	97.01	46.02					4A	A & B PROPERTY HOLDINGS LLC
6 NEWMAN SPRINGS ROAD	0237	97.01	46.01					4A	A & B PROPERTY HOLDINGS LLC
18 NEWMAN SPRINGS RD	0217	88	14					4A	JACPAT LLC
30 NEWMAN SPRINGS RD	0215	87	11					2	PAWLOWSKA, HANNA
34 NEWMAN SPRINGS RD	0215	87	12					2	CONTRERAS, JOSE A & RAMIREZ, NORMA
38 NEWMAN SPRINGS RD	0215	87	13				12	2	GARBER, HOLLIE N
42 NEWMAN SPRINGS RD	0215	87	14					2	JONES, JANET H
46 NEWMAN SPRINGS RD	0237	97.01	45				14	4A	46 NEWMAN SPRINGS ROAD, LLC
48 NEWMAN SPRINGS RD	0215	87	15				12	2	LAWRENCE, ANNE H & ADAMS, NORMAN W
52 NEWMAN SPRINGS RD	0215	87	16				12	2	LUNA, ISAAC VALDETANO
56 NEWMAN SPRINGS RD	0237	97.01	44					4A	FOOD PROPERTIES INC
64 NEWMAN SPRINGS RD	0214	86	10				12	2	MCDERMOTT, SHANNON
66 NEWMAN SPRINGS RD	0214	86	11				11	2	GIBSON, JOAN
70 NEWMAN SPRINGS RD	0214	86	12				12	2	FUENTES-FLORES, OSCAR E & MONTES, J
74 NEWMAN SPRINGS RD	0214	86	13					2	BUSICHIO, MARYANN
78 NEWMAN SPRINGS RD	0214	86	14					2	CAPRINO, JOSEPH & CHADDHA, ARUN
82 NEWMAN SPRINGS RD	0214	86	15					2	JIMENEZ, AURORA ESPINOZA, ET AL
90 NEWMAN SPRINGS RD	0212	85	9					2	BERNARD, ROLANDO E & LEONORA
94 NEWMAN SPRINGS RD	0212	85	10					2	HASSAM INVESTMENTS, LLC
98 NEWMAN SPRINGS RD	0212	85	11				12	2	GAMBLE, DESIREE & NANCY
100 NEWMAN SPRINGS RD	0237	97.01	42				14	4A	100 NSR, L L C
106-108 NEWMAN SPRINGS RD	0212	85	12		1			2	VIOLA, CHRISTOPHER C, ETAL
110 NEWMAN SPRINGS RD	0212	85	14					2	110 NEWMAN ROAD, LLC
120 NEWMAN SPRINGS RD	0236	97	37					4A	INTEGRITY NSR, LLC
134 NEWMAN SPRINGS RD	0235	97	35				14	4A	INTEGRITY NSR, LLC
140 NEWMAN SPRINGS RD	0235	97	34				14	2	INTEGRITY NSR, LLC
148 NEWMAN SPRINGS RD	0208	84	155.01				11	1	KHERA, VIRINDER S & BALVINDER GILL
150 NEWMAN SPRINGS RD	0235	97	32.01				14	2	100 NSR, L L C
158 NEWMAN SPRINGS RD	0208	84	160				11	2	LAK PROPERTIES, LLC
160 NEWMAN SPRINGS RD	0235	97	32				14	4B	G V K ENTERPRISES, L L C
164 NEWMAN SPRINGS RD	0233	97	11.03				13	4A	164 NEWMAN SPRINGS ROAD, LLC
170 NEWMAN SPRINGS RD	0233	97	11.02				13	4A	BEATTIE HOLDING CO INC
172 NEWMAN SPRINGS RD	0206	84	63				11	15D	THE SALVATION ARMY
180 NEWMAN SPRINGS RD	0206	84	63.01				11	15F	THE SALVATION ARMY
190 NEWMAN SPRINGS RD	0206	84	61				11	2	KASSI, KARIM LAHLOU
194 NEWMAN SPRINGS RD	0205	84	60				11	2	194 NEWMAN SPRINGS ROAD, LLC
198 NEWMAN SPRINGS RD	0205	84	59					2	GUTTADAURO, THOMAS
202 NEWMAN SPRINGS RD	0205	84	58				11	2	BIFULCO, BLAISE
206 NEWMAN SPRINGS RD	0205	84	57					2	MATRIX LLC
210 NEWMAN SPRINGS RD	0240	97.02	9.01				13	15D	FAMILY RESOURCE ASSOCIATES
220 NEWMAN SPRINGS ROAD	0240	97.02	9.02					4A	RED BANK MART INC
222 NEWMAN SPRINGS RD	0211	84.02	56				11	2	ROJAS, ROBERTO ROMERO
224 NEWMAN SPRINGS RD	0211	84.02	55				11	2	BLAKE, KENNETH & NICOLA SIMPSON
232 NEWMAN SPRINGS RD	0211	84.02	53				11	2	DALLAVALLE, KAREN
236 NEWMAN SPRINGS RD	0211	84.02	52				11	2	GOODWIN, KYLE
242 NEWMAN SPRINGS RD	0211	84.02	51				11	2	HOLIDAY, STACEY K
252 NEWMAN SPRINGS RD	0211	84.02	50				11	2	MACALUSO, STACEY & JAMES
258 NEWMAN SPRINGS RD	0211	84.02	48				11	2	SWEET HOME 168, LLC
E NEWMAN SPRINGS RD	0235	97	31					4B	JCP&L CO %FE SERVICE TAX DEPT

TAXING DISTRICT NO. 39 BORO OF RED BANK

COUNTY NO. 13 MONMOUTH

PROPERTY LOCATION	PAGE NO.	BLOCK NO.	LOT NO.	LOT QUALIF.	ACCOUNT NO.	ZONE	TAX MAP	PROP CLASS	NAME OF OWNER
146 E NEWMAN SPRINGS RD	0235	97	33				14	2	INTEGRITY NSR, LLC
172 E NEWMAN SPRINGS RD	0233	97	11.01				13	4A	GOURKANTI, RAO S & VANKAT P
OAKLAND ST	0148	63	6					15C	STATE OF NJ TRANSIT CORPORATION
12 OAKLAND ST	0077	43	11					2	ACQUAVIVA, ANN & ACQUAVIVA, PASQUALE
14 OAKLAND ST	0077	43	12				02	2	RJF FOR AFFRJE TRUST 2
18 OAKLAND ST	0077	43	14					2	ASKEW, RONALD & ELIZABETH
20-22 OAKLAND ST	0077	43	15				02	2	GIAMANCO, VICTOR
23 OAKLAND ST	0145	61	4					2	BLYSKUN, HELENA
25 OAKLAND ST	0145	61	3					2	SCRIBELLITO, DAVID & LAURA
26 OAKLAND ST	0077	43	16					2	WIECZERZAK, THOMAS R & DIANA M
27 OAKLAND ST	0145	61	2					2	GIANNELL & FLORATOS ET AL
28 OAKLAND ST	0077	43	17					2	JENNIFER BARR WHALEY LIVING TRUST
31 OAKLAND ST	0145	61	1				02	4C	31 OAKLAND LLC
32-34 OAKLAND ST	0078	43	18				02	4A	BLACK RIVER PROPERTIES, LLC
35-37 OAKLAND ST	0147	62	11				02	2	35-37 OAKLAND STREET, LLC
39-41 OAKLAND ST	0147	62	10				02	2	LORENZO, ISABEL
40-42 OAKLAND ST	0076	42	12				02	2	COVINGTON ENTERPRISES LLC
43-45 OAKLAND ST	0147	62	9					2	43-45 OAKLAND, LLC
47-49 OAKLAND ST	0147	62	8				02	2	MCL INVESTMENTS, LLC
51-53 OAKLAND ST	0147	62	7					15F	51-53 OAKLAND HOMEOWNERS ASSOC.
51 OAKLAND ST	0147	62	7	C0001			02	2	NEW JERSEY FIREPLACES, LLC
53 OAKLAND ST	0147	62	7	C0002			02	2	MULLER, MICHAEL P
55-57 OAKLAND ST	0146	62	6					2	GIAMANCO, CHRISTIAN A
58 OAKLAND ST	0076	42	14.01				02	15B	RED BANK CHARTER SCHOOL
60 OAKLAND ST	0076	42	16.01				02	2	NIEMEYER, ROBIN RENEE
61 OAKLAND ST	0146	62	5				02	2	MALDJIAN, KATHERINE E&RUCCOLO, SERGE
62 OAKLAND ST	0076	42	16				02	2	REDDY, GREGG
63-65 OAKLAND ST	0146	62	4					2	RB OAKPROS APARTMENTS, LLC
64 OAKLAND ST	0076	42	17.01				02	2	CARDINALE, JOHN PAUL & MALONEY, ERIN
66 OAKLAND ST	0076	42	17				02	2	HANIGAN, CHRISTOPHER D & MANDY M
67 OAKLAND ST	0146	62	3.01				02	2	COLMORGEN, KATHY LOU
68-70 OAKLAND ST	0076	42	18					2	DELL'ANNO, ROBERT
69 OAKLAND ST	0146	62	3				02	2	HOWLETT, CHRISTIAN & KELLY
73 OAKLAND ST	0146	62	2					2	JOO, SU SUN & MIE, MARY
75 OAKLAND ST	0146	62	1					2	MASTRIANO, KAREN
76 OAKLAND ST	0076	42	19.01					15F	G.S. REALTY CORP% CERVELLI
79 OAKLAND ST	0148	63	7					15C	STATE OF NJ-DOT
80 OAKLAND ST	0075	41	6.02				06	2	DENZAR AT TRANSIT, LLC
84 OAKLAND ST	0075	41	5					1	DENZAR AT TRANSIT, LLC
84 OAKLAND ST	0075	41	5	B01		BR-1	6	4A	DENZAR AT TRANSIT, LLC
117-117A OAKLAND ST	0149	64	10				06	4A	MATRIX LLC
119 OAKLAND ST	0149	64	9				06	2	DELL'ANNO, ROBERT
121-123 OAKLAND ST	0149	64	8				06	2	RAMOS, AURELIO JR
127 OAKLAND ST	0149	64	7				06	2	J & M REAL ESTATE HOLDINGS, LLC
128 OAKLAND ST	0075	40	15				06	2	DUA BELLA RESIDENCES, LLC
131 OAKLAND ST	0148	64	6				06	2	O'HARA, WILLIAM JOSEPH & MARQUEZ, KATHE
132 OAKLAND ST	0075	40	16				06	2	DUA BELLA RESIDENCES, LLC
135-137 OAKLAND ST	0148	64	5				06	2	RR CAPITAL, LLC
136 OAKLAND ST	0075	40	17				06	4A	93 SHREWSBURY, L.L.C.
6 OLDFIELD PL	0044	22.01	22				03	2	MASTROPIERRO, JOHN & THERESA & TSENG DER
9 OLDFIELD PL	0042	22	13				03	2	WILKERSON, DIANE V
10-12 OLDFIELD PL	0042	22.01	1				03	2	10-12 OLDFIELD PLACE, LLC
14-16 OLDFIELD PL	0043	22.01	2				03	2	10-12 OLDFIELD PLACE, LLC
18-20 OLDFIELD PL	0043	22.01	3					2	S & F REAL ESTATE HOLDINGS, LLC
19 OLDFIELD PL	0042	22	12				03	2	PAGNOTTA, JOSEPH
22-24 OLDFIELD PL	0043	22.01	4					2	S & F REAL ESTATE HOLDINGS, LLC
23 OLDFIELD PL	0042	22	10				03	2	SHARKEY, BRIAN
26 OLDFIELD PL	0043	22.01	5					2	JACKIEWICZ, CHESTER
30 OLDFIELD PL	0043	22.01	13.01					2	HLAVAC, CHARLES, ALISON
17-19 ORATORY WAY	0183	75.05	16.01					4A	DENHOLTZ CHESTNUT, LLC % ACCOUNTING
27 ORATORY WAY	0183	75.05	14.01				09	15D	ST ANTHONY OF PADUA CHURCH
1-2 PARK PL	0239	97.01	58					4B	SICILIANO PROPERTIES LLC
PEARL ST	0171	75	174				09	4B	R.J.E.S., LLC % E.DAMIANO, SHORE SER
PEARL ST	0173	75.02	125.01					5A	NY & LBRR % ENERGY SOLVE
PEARL ST	0174	75.02	125.02				09	15D	COMMUNITY YMCA
PEARL ST	0179	75.02	159.01					2	SEAL RING INVESTORS LLC
15-17 PEARL ST	0064	32.01	3					2	ST. NICHOLAS RUSSIAN EASTERN ORTHOD
15-17 PEARL ST	0064	32.01	3	X		BR-1		15D	ST. NICHOLAS RUSSIAN EASTERN ORTHOD

TAXING DISTRICT NO. 39 BORO OF RED BANK

COUNTY NO. 13 MONMOUTH

PROPERTY LOCATION	PAGE NO.	BLOCK NO.	LOT NO.	LOT QUALIF.	ACCOUNT NO.	ZONE	TAX MAP	PROP CLASS	NAME OF OWNER
25 PEARL ST	0064	32	24					4A	FOUR GREEN FIELDS MGT % RYAN LLC
29 PEARL ST	0063	32	23				02	1	29 PEARL ST., LLC
31 PEARL ST	0063	32	22				02	2	STREBERGER, SHAWN
35 PEARL ST	0063	32	21				02	2	SAMAM, LLC
61 PEARL ST	0078	43	19				02	2	CARLSON,ALVIN&BLAKESLEE,KURT, ET AL
83 PEARL ST.	0146	61	15				02	2	83 PEARL ST LLC
116 PEARL ST	0179	75.02	164				09	2	POPKIN, GERRI C.
117 PEARL ST	0179	75.02	155				09	2	FREUD, ROBERT P
118 PEARL ST	0179	75.02	164.01				09	2	RUSO, ROBERT J & JOYCE GEORGE
119 PEARL ST	0179	75.02	156				09	2	SHAH, SAGAR
120 PEARL ST	0179	75.02	163				09	2	VESPA, PIER L & PATRICIA L
124 PEARL ST	0179	75.02	162				09	2	PENNY, DORENE
128 PEARL ST	0179	75.02	161				09	2	CALVARIO, JOSE DANIEL LINARES,ET AL
134 PEARL ST	0179	75.02	160				4A	4A	SEAL RING INVESTORS LLC
205 PEARL ST	0170	75	114.01				09	4C	RISSIOTIS BOYS, LLC
215-217 PEARL ST	0170	75	117				09	2	KOVACH, RICHARD & MAUREEN
221-223 PEARL ST	0170	75	119				09	2	MURATOVIC, DORA
227 PEARL ST	0171	75	120.01				09	2	NIRVANA HOLDINGS LLC
228 PEARL ST	0187	76	2				09	2	NIRVANA HOLDINGS, LLC
229 PEARL ST.	0171	75	121.02				09	2	MATRIX, LLC
230 PEARL ST	0187	76	2.01				09	2	JORGE, ANA
250 PEARL ST	0236	97	59				14	2	SSS REALTY, LLC
254 PEARL ST	0236	97	58				14	2	DUCKWORTH, ROBERT WILLIAM
255 PEARL ST	0238	97.01	49.04				14	15F	ALLGOOD, MICHEAL C & MARLA R
258 PEARL ST	0236	97	57.01				14	2	SSS REALTY, LLC
259 PEARL ST	0238	97.01	50.01				14	2	ALLGOOD. MICHEAL & MARLA & PEGGY
260 PEARL ST	0236	97	57				14	1	SSS REALTY, LLC
263 PEARL ST	0238	97.01	51				14	2	FLORES, JORGE PONCE
266 PEARL ST	0236	97	56.06				09	2	BILAAL, N H & A C
267 PEARL ST	0238	97.01	51.02				09	2	PERRY, ERIK J & ROSALEEN M
268 PEARL ST	0236	97	56.05				14	2	WILLIAMSON, MARK D
269 PEARL ST	0238	97.01	52.01				09	2	ROMANO,IGNACIO HERNANDEZ&LAUREANO,S
275 PEARL ST	0239	97.01	53				09	2	KERSEY, FRANK & EDNA & JOHNSON,R.Q.
209 S PEARL ST	0170	75	115				09	15F	MATRIX, LLC
212 S PEARL ST	0170	75	111.01				09	2	HABCORE, INC
213 S PEARL ST	0170	75	116				09	2	CURTIN, ANDREW
214 S PEARL ST	0170	75	110				09	2	MATRIX, LLC
218-220 S PEARL ST	0170	75	109				09	2	WALLING, CHRISTOPHER & JEFFREY
219 S PEARL ST	0170	75	118				09	2	NEGIN, DANIEL C
232 S PEARL ST	0187	76	2.02				09	1	MORALES, JACOB
253 S PEARL ST	0238	97.01	49.01				09	2	H&A GROUP REALTY, LLC
253A S PEARL ST	0238	97.01	49.02				14	2	MARASCIO BROS. CONSTRUCTION
253B S PEARL ST	0238	97.01	49.03				09	2	AIDY REAL ESTATE GROUP LLC
261 S PEARL ST	0238	97.01	50.02				09	2	MATRIX, LLC
265 S PEARL ST	0238	97.01	51.01				14	2	NOVY, THERESA
272A S PEARL ST	0236	97	56.04				09	2	PULLEN, BERTHA WILLIAMS
273 S PEARL ST	0238	97.01	52				14	2	COSTA, PHILIP
276 S PEARL ST	0236	97	56.03				14	2	HASSAM, RIYAZALI & ANISHA
279 S PEARL ST	0239	97.01	54				09	2	CASEY, WILLIAM & KATHERINE
280 S PEARL ST	0236	97	56				14	2	RED BANK RECYCLING DEMOLITION, INC
285 S PEARL ST	0239	97.01	55				09	2	DUCKWORTH, MARIA
287 S PEARL ST	0239	97.01	56				14	2	SSS REALTY LLC
PETERS PL	0143	60	7			PO	5	15F	PETERS PLACE CONDOMINIUM
17-19 PETERS PL	0144	60	13					2	YURA RED BANK REAL ESTATE LLC
21 PETERS PL	0144	60	12					2	KELLENYI, BERNARD A - % P A CORP
25 PETERS PL	0143	60	11					2	KELLENYI, B PA
29 PETERS PL	0143	60	10				05	4A	29 PETERS PLACE, LLC
33 PETERS PL	0143	60	9					2	IRVIN, RICKY
37 PETERS PL	0143	60	8					2	AMEIKA, KENNETH & CHERYL A
41 PETERS PL	0143	60	7	C0041		PO	5	2	FINNEGAN, CHRISTINE
43 PETERS PL	0143	60	7	C0043		PO	5	2	LIN, YI-HSUAN
45 PETERS PL	0143	60	6.01				05	2	45 PETERS PL, LLC
46 PETERS PL	0081	46	25				05	2	CIABATTONI, ENRICO & ANN W
47 PETERS PL	0143	60	6				05	2	47 PETERS PL, LLC
49-51 PETERS PL	0143	60	5					2	GIAMANCO, CHRISTIAN
50-52 PETERS PLACE	0081	46	26				05	2	ROOLAART, CRUZ F
55 PETERS PL	0143	60	4					4C	ARESTA RED BANK, LLC
57 PETERS PL	0143	60	3					4C	PETERS 57, LLC



TAXING DISTRICT NO. 39 BORO OF RED BANK

COUNTY NO. 13 MONMOUTH

PROPERTY LOCATION	PAGE NO.	BLOCK NO.	LOT NO.	LOT QUALIF.	ACCOUNT NO.	ZONE	TAX MAP	PROP CLASS	NAME OF OWNER
58-60 PETERS PL	0079	45	9					2	WERBLER, IRWIN
59 PETERS PL	0143	60	2.01				05	2	CRISPINO, JAMES
62 PETERS PL	0079	45	10				05	2	JONES, JOSEPH M. & ANNE
64-66 PETERS PL	0079	45	11				05	2	CIRILLO, MARINO & DIANE
64-66 PETERS PL	0079	45	11					15F	CIRILLO, MARINO & DIANE
70 PETERS PL	0079	45	12	X		PO	5	2	MIDURA, WILLIAM & DARREN
72-74 PETERS PL	0079	45	13					2	AGD PROPERTY HOLDINGS, LLC
PINCKNEY RD	0310	117	14					2	MATTHEWS, GEORGE & MARY
16 PINCKNEY RD	0307	115	21.01				16	2	GELBER, MARC % GELBER ASSOCIATES
20 PINCKNEY RD	0306	115	20					15F	PINCKNEY CONDOMINIUM ASSOC INC
20 PINCKNEY RD	0306	115	20	C2001				2	DESTEFANO, DOREEN A
20 PINCKNEY RD	0306	115	20	C2002				2	PUGLIESE, GIUSEPPE & ANTONIA
20 PINCKNEY RD	0306	115	20	C2003			16	2	PUCK, ERIN
20 PINCKNEY RD	0306	115	20	C2004				2	NICOLAI, WILLIAM R V
20 PINCKNEY RD	0306	115	20	C2005				15F	KONNATH, JUDITH
20 PINCKNEY RD	0307	115	20	C2006			16	2	HOROWITZ, CHARLES & CARLSON, KAREN
20 PINCKNEY RD	0307	115	20	C2007			16	2	HODGES, MARK & SUSAN
20 PINCKNEY RD	0307	115	20	C2008			16	2	BONAVITO, NICHOLAS
20 PINCKNEY RD	0307	115	20	C2009				2	CONCA, VINCENT
20 PINCKNEY RD	0307	115	20	C2010			16	2	LAVIN, BRIANNE
20 PINCKNEY RD	0307	115	20	C2011			16	2	PATTERSON, SEAN & MANCUSO, ISABELLA
20 PINCKNEY RD	0307	115	20	C2012				2	SHERMAN, ARIELLE M
20 PINCKNEY RD	0307	115	20	C2013				2	SWICK, DONALD & ELIZABETH
27 PINCKNEY RD	0309	116	36					4A	27 PINCKNEY LLC
31 PINCKNEY RD	0308	116	26				16	2	SCHMERTZ, NANCY JANE
35 PINCKNEY RD	0308	116	25.01					2	POPPER, STEPHEN M & CAROLE W, TRUSTEES
36 PINCKNEY RD	0306	115	16.01					4C	WARWICK GARDENS, INC
47 PINCKNEY RD	0308	116	19				16	2	SQUASSI, SILVIA & RILEY, ALEXANDER, CAMI
51 PINCKNEY RD	0307	116	18				16	2	ARTSIS, STEVEN M & TENCONI, CECILIA
66 PINCKNEY RD	0306	115	19				16	2	PARRY, SHARON A
70 PINCKNEY RD	0306	115	17.02					15F	MOORE, WILLIAM M & ELIZABETH M
73 PINCKNEY RD	0309	117	1				16	2	ABED, JANAN M
77 PINCKNEY RD	0310	117	8				16	2	ZURAVNSKY, CATHERINE A
81 PINCKNEY RD	0310	117	9				16	2	COULTER, BRUCE & LAMBERTSEN, KIRSTEN
85 PINCKNEY RD	0310	117	10					2	GILDAY, JOHNATHAN & KAITLIN
89 PINCKNEY RD	0310	117	11				16	2	TOOHEY, RORY & MILLER, MONICA B
90 PINCKNEY RD	0301	114	46					2	JULIVIA, LLC
92 PINCKNEY RD	0301	114	45					2	CASA CUPID, LLC
93 PINCKNEY RD	0310	117	12					2	CUDDY, RAYMOND J & CATHERINE L
97 PINCKNEY RD	0310	117	13				16	2	MCNEESE, COURTNEY
100 PINCKNEY RD REAR	0301	114	43				16	1	NETO, ELMIRO A & SILVEIRA, KATLEN S
100 PINCKNEY RD	0301	114	44				16	2	SILVEIRA, KATLEN S
102 PINCKNEY ROAD	0301	114	42				16	2	HAMMELL, THOMAS A & MARGARET R
106 PINCKNEY RD	0301	114	41					2	MCMAHON, DEIRDRE
108 PINCKNEY RD	0300	114	40					2	RUBIN, ALAN L & DONNA
112 PINCKNEY RD	0300	114	39					2	HOROWITZ, AMY & STEVEN
116 PINCKNEY RD	0300	114	38				16	2	SMALLZE, ANN M
118 PINCKNEY RD REAR	0300	114	37.01					1	CIAMPOLI, MICHELE & GERALDINE
118 PINCKNEY RD	0300	114	37.02					2	CIAMPOLI, MICHELE & GERALDINE
120 PINCKNEY RD	0300	114	36					2	NEW, BRIAN & CARYL
PROSPECT AVE	0122	52.04	6					15C	BOROUGH OF RED BANK
13 PROSPECT AVE	0038	17	25				04	2	MURTAGH, MATHEW & DEHAUT, KALENE
14 PROSPECT AVE	0038	18	6				03	2	RUGGIERO, TRACEY
17 PROSPECT AVE	0038	17	24				04	2	HUTTERER, BENJAMIN J & CHRISTINA
18 PROSPECT AVE	0038	18	7					2	RECUPERO, JOSEPH V & COOK, BARBARA
19 PROSPECT AVE	0037	17	23					2	HERWIG, KARL & TAYLOR, PAIGE
23 PROSPECT AVE	0037	17	22					2	TAYLOR, LESLIE C & ANITA G
29 PROSPECT AVE	0034	16	1				04	2	DONOWICK, DEREK & KATZ-FISHBEIN, EM
33 PROSPECT AVE	0036	16	16				04	2	33 PROSPECT AVE, LLC
37 PROSPECT AVE	0036	16	15				04	2	HOCHENBERGER, HOLLY & GABRIEL
41 PROSPECT AVE	0036	16	14				04	2	MEENAN, PATRICIA S
53-55 PROSPECT AVE	0035	16	12.02	C1205			4.01	2	SHUR, DAVID & SHARON
53-55 PROSPECT AVE	0035	16	12.02	C1206			4.01	2	ROGICKI, ANDREA
53-55 PROSPECT AVE	0035	16	12.02	C1207			4.01	2	ROSSI, MICHAEL D
53-55 PROSPECT AVE	0035	16	12.02	C1208			4.01	2	WEISS, ELAINE L & STEINBERG, IVAN S
53-55 PROSPECT AVE	0035	16	12.02	C1209			4.01	2	COLEMAN, CHRISTOPHER & PATRICIA
53-55 PROSPECT AVE	0035	16	12.02	C1210		96TA	4.01	2	COJOCARU, MIHAELA
53-55 PROSPECT AVE	0035	16	12.02	C1211			4.01	2	WALLENFELS, RONALD & HERRIGES, CATHERIN

TAXING DISTRICT NO. 39 BORO OF RED BANK

COUNTY NO. 13 MONMOUTH

PROPERTY LOCATION	PAGE NO.	BLOCK NO.	LOT NO.	LOT QUALIF.	ACCOUNT NO.	ZONE	TAX MAP	PROP CLASS	NAME OF OWNER
53-55 PROSPECT AVE	0035	16	12.02	C1212			4.01	2	DAVIDSON, DANIEL & PLETZNER, LAUREN
53-55 PROSPECT AVE	0035	16	12.02	C1213			4.01	2	MOUSSEAU, JOHN, TRUSTEE
53-55 PROSPECT AVE	0035	16	12.02	C1214			4.01	2	DATTOLO, MARIANNA
53-55 PROSPECT AVE	0035	16	12.02	C1215			4.01	2	STURDIVANT, J M & STURDIVANT, B A
53-55 PROSPECT AVE	0036	16	12.02	C1216			4.01	2	PENNEY, ROBERT & YOLANDA
55 PROSPECT AVE	0035	16	12.02				4.01	15F	COURTYD OF RB CONDO ASSOC.%TOWNSMAN
57-59 PROSPECT AVE	0035	16	12.01					4A	STAVOLA, MICHAEL
67 PROSPECT AVE	0124	53	5				08	2	MAHAR, MICHAEL & TOMBASCO, MICHELLE
70-72 PROSPECT AVE	0099	52	67					2	BEDFORD, JOSEPH & MARY E, TRUSTEES
71 PROSPECT AVE	0124	53	4.01				08	2	OTTO, JENNIFER
74-76 PROSPECT AVE	0099	52	66				07	2	SCHANCK, RONALD S JR & MARY ALICE
75 PROSPECT AVE	0124	53	4				08	2	MENDEZ, ENRIQUE & OBDULIA
78-80 PROSPECT AVE	0099	52	65				07	2	SCHANCK, RONALD S & MARY ALICE
79 PROSPECT AVE	0124	53	3					2	KAPLAN, ETHEL
82-84 PROSPECT AVE	0099	52	64				07	2	RNM PROPERTIES, LLC
83-85 PROSPECT AVE	0124	53	2				08	2	RB OAKPROS APARTMENTS, LLC
86-88 PROSPECT AVE.	0099	52	63					2	SCHANCK, RONALD S JR & MARY ALICE
89 PROSPECT AVE	0124	53	1				08	2	COHEN, JARED A
90-92 PROSPECT AVE	0099	52	62				07	2	SCHANCK, MARY A
99 PROSPECT AVE	0128	54	5				08	2	YUDILEVICH, MARK
100-104 PROSPECT AVE	0094	52	32				07	4C	PROSPECT HILL, L L C
105 PROSPECT AVE	0128	54	4				08	2	FLANAGAN, TIMOTHY J.
117 PROSPECT AVENUE	0128	54	3.03					2	ZAIDI, ASIM
131 PROSPECT AVE	0128	54	2				08	2	JARMER, KARYN & MCCONNELL, MELISSA
141 PROSPECT AVE	0128	54	1				08	2	MARTIN, ELLEN
149 PROSPECT AVE	0134	54	42					2	MCLEOD, ALLAN J & JOANNE E
157 PROSPECT AVE	0134	54	41				08	2	ROSE, GEORGE & CAROL
167 PROSPECT AVE	0134	54	40					2	HESSLING, MICHAEL E & DONNA L
180 PROSPECT AVE	0123	52.05	5					2	O'BOSKY, ANDREW J(DEC'D)AND BARBARA
181 PROSPECT AVE.	0134	54	39					2	TOBIAS, HOWARD & ENEIDA
183 PROSPECT AVE	0134	54	37.06				08	2	WHITAKER, BRUCE & MC CRINK, PATRICIA
185 PROSPECT AVE	0134	54	37.05				08	2	MORTON, DAVID A & BILGUTAY, AYLIN, N.
186 PROSPECT AVE	0123	52.05	4					2	STRAVIC, HENRY J & THERESA L
187 PROSPECT AVE	0134	54	37.04				08	2	SWENSON, ERIC G
189 PROSPECT AVE	0134	54	37.03				08	2	PROODIAN, JAMES & STACY A.
191 PROSPECT AVE	0134	54	38					2	POWERS, FRANK JR & MARY W VOLPE
194 PROSPECT AVE	0123	52.05	3					2	SATRIANO, MICHAEL J & ANITA, ETALS
11 N PROSPECT AVE	0022	12	2.01					2	HORAN, JOSE F & NANCY B.
15 N PROSPECT AVE	0022	12	2.02					2	GENNARELLI, THOMAS & TERESA
21 N PROSPECT AVE	0021	12	2				04	2	DELUCCIA, RICHARD
37 N PROSPECT AVE	0021	12	1.02					2	GALINSKI, JASON & MARYBETH
38 N PROSPECT AVE	0020	11	8.07				03	2	CALABRO, LEONARD
39 N PROSPECT AVE	0021	12	1.05				04	2	BERNER, VINCENT & ELIZABETH
40 N PROSPECT AVE	0020	11	8.06				03	2	CALLAHAN, JACK & MARYBETH
45 N PROSPECT AVE	0021	12	1.06				04	2	RIEGER, MICHAEL A & CHRISTINE
RAILROAD RIGHT OF WAY	0002	1	15				01	5A	NEW YORK/LONG BRANCH-RAILROAD
REAR LOT	0100	52	74					1	UNKNOWN
18 RECKLESS PL	0144	60	19					2	DENHOLTZ 140 BROAD STREET, LLC, ET AL
22 RECKLESS PL	0144	60	20					2	DENHOLTZ 140 BROAD STREET, LLC, ET AL
25 RECKLESS PL	0254	104	9					4A	P.B.D. LLC
26 RECKLESS PL	0144	60	21				05	2	CHALMERS, JASON & LUSARDI, TAYLOR
29 RECKLESS PL	0254	104	8				15	4A	D.R.B., L.L.C.
30 RECKLESS PL	0144	60	22					2	PIETILA, KYLE ROBERT & RINALDI, AMY
33 RECKLESS PL	0254	104	6.02				15	2	THE BRAILEY, L L C
34 RECKLESS PL	0144	60	23				05	2	WILLIAMS, SANDRA, ET AL, CO-TRUSTEE
38 RECKLESS PL	0144	60	24				05	2	BUCCELLATO, PENELOPE L & VICTOR J
41 RECKLESS PL	0254	104	6.01				15	4A	LOPICCOLO PROPERTIES, LLC
44 RECKLESS PL	0144	60	25				05	2	DOREMUS, RICHARD L
47 RECKLESS PL	0254	104	3				15	4A	47 RECKLESS L.L.C.
48 RECKLESS PL	0144	60	26					2	GORDON, JAY & LAUREN
52 RECKLESS PL	0145	60	27				05	4A	52 RECKLESS, LLC
57 RECKLESS PL	0254	104	2					2	HERTLER, CARL F.E. & BEVERLY ANN
58 RECKLESS PL	0145	60	28					2	515 PROPERTY DEVELOPMENT, LLC
66 RECKLESS PL	0145	60	29.01				05	4A	66 RECKLESS PLACE, LLC
3 RECTOR PL	0002	1	14				01	15C	COUNTY OF MONMOUTH %ANDREA BAZER ES
9 RECTOR PL	0002	1	13				01	2	MAGLIULO, EDWARD & EILEEN
12 RECTOR PL	0003	2	27				01	2	MAGLIULO, EDWARD & EILEEN
15 RECTOR PL	0002	1	12				01	2	YALIF, YONATAN

TAXING DISTRICT NO. 39 BORO OF RED BANK

COUNTY NO. 13 MONMOUTH

PROPERTY LOCATION	PAGE NO.	BLOCK NO.	LOT NO.	LOT QUALIF.	ACCOUNT NO.	ZONE	TAX MAP	PROP CLASS	NAME OF OWNER
16 RECTOR PL	0003	2	26				01	2	CRONIN, PETER K & KIM M
19 RECTOR PL	0001	1	11				01	2	THOMAS, ANIL & YEE, WAIKUEN
20 RECTOR PL	0003	2	25				01	2	MURRAY, BILLIE & CRABLE, RICHARD
23 RECTOR PL	0001	1	10.01				01	2	SMITH, BRIAN
24-26 RECTOR PL	0003	2	24				01	2	24-26 RECTOR PLACE, L.L.C.
25 RECTOR PL	0001	1	10				01	2	ROBERTS, TERRENCE P
28 RECTOR PL	0003	2	23.02				01	2	SNEPAR, RORY BRETT
31 RECTOR PL	0001	1	9				01	2	VINCENT RENDA & RICHARD STABBERT
34 RECTOR PL	0003	2	23.01				01	2	VESPA, SETTIMIO & MARIA C
35 RECTOR PL	0001	1	8				01	2	FABRICANT, CHRISTOPHER J
38 RECTOR PL	0003	2	23				01	2	BEZER, DAGAN W
41 RECTOR PL	0001	1	7				01	2	TUDOROV, SAMMY
42-44 RECTOR PL	0003	2	22					2	BEZER, DAGAN
47 RECTOR PL	0001	1	6				01	2	TALARICO, JOHN AND CARMELA MUSTILE
50 RECTOR PL	0003	2	21				01	2	PERRINE, REGINA MARIA & THOMAS
51 RECTOR PL	0001	1	5.01				01	2	BARNES, KAREN D
53-55 RECTOR PL	0001	1	5				01	2	RENNERT, LESLIE & ADAM & RACHAEL
58 RECTOR PL	0003	2	19				01	4A	COSTA INVESTMTS OF NJ'S COSTANTINO
59 RECTOR PL	0001	1	4.01				01	2	RECTOR 59 LLC, TRSTEE RECTOR PL TRUS
75 RECTOR PL	0001	1	4				01	2	CUJE, KYLE J & TINA L
79 RECTOR PL	0001	1	3				01	2	DEMING, ANDREW & MEGHAN
83 RECTOR PL	0001	1	2				01	2	MULVIHILL, JOHN P & PAULA A
RIGHT OF WAY	0061	31	4.01					15C	BOROUGH OF RED BANK
RIGHT OF WAY	0206	84	69					15C	BOROUGH OF RED BANK
RIGHT OF WAY CENT	0235	97	31.01					15C	BOROUGH OF RED BANK
RIVER ST	0180	75.03	54.01				09	15F	BROWNSTONES @ RB % REGENCY PROP GRP
2 RIVER ST	0180	75.03	54.01	C0001				2	CHREBET, SUZANNE
4 RIVER ST	0180	75.03	54.01	C0002				2	DURA, THOMAS JR
6 RIVER ST	0180	75.03	54.01	C0003				2	SHAH, TEJAS
8 RIVER ST	0180	75.03	54.01	C0004				2	DISCIPPIO, FRANK & ANNAMARIE & CHRISTOPHE
10 RIVER ST	0180	75.03	54.01	C0005				2	GOLUBCHIN, LEONID & AVRAMENKO, SVET
11 RIVER ST	0186	75.08	65					2	KHERA, VIRINDER & BALVINDER, GILL
12 RIVER ST	0180	75.03	54.01	C0006				2	POLLUCK, DAVID & BORMANN, JOHN
14 RIVER ST	0181	75.03	54.01	C0007				2	SAKER, JOSEPH J III
15 RIVER ST	0186	75.08	64				09	2	BILLS, RICHARD G
16 RIVER ST	0181	75.03	54.01	C0008				2	MCINTYRE, BRENDA
18 RIVER ST	0181	75.03	54.01	C0009				2	GILL, RAYMOND III & ALYSSA
20 RIVER ST	0181	75.03	54.01	C0010				2	MRZYGLOCKI, DEBRA & MAREK E
22 RIVER ST	0181	75.03	54.01	C0011				2	SPECTORMAN, ARI D, TRUSTEES, ETAL
23 RIVER ST	0186	75.08	60.01					15D	CALVARY BAPTIST CHURCH
24 RIVER ST	0181	75.03	54.01	C0012				2	SHAH, NEEL J & PATEL, HINA
26 RIVER ST	0181	75.03	54.01	C0013				2	ZUBRITSKY, ELIZABETH
51 RIVER ST	0189	77	15.01					2	MORGAN, MICHAEL JR
53 RIVER ST	0188	77	15				09	2	SANTAMARIA-LUNA, JUAN, ETALS
55 RIVER ST	0188	77	14.01				09	2	HUGGINS, MARGARET JETER
83 RIVER ST	0191	78	10				10	4A	GHEGAN, MICHAEL
88 RIVER ST	0168	73	16.01				10	2	HARRISON, VICTORIA & JONES, BRADFORD
89 RIVER ST	0191	78	9					2	WORTHLEY PROPERTY, LLC
92 RIVER ST	0168	73	18				10	2	DIGIUSEPPE, ENRICO A & JILL M
93 RIVER ST	0191	78	8					2	PETERSEN, BRIAN & MELISSA
94 RIVER ST	0168	73	19					2	TURRISI, ALFRED C
95 RIVER ST	0191	78	8.01				10	2	RANIERI, JONATHAN & MATTHEW
96 RIVER ST	0168	73	20				10	2	FUENTES, GUILLERMO & PEREZ, MARIA
99 RIVER ST	0191	78	7					2	ALCINE, ENOCK
100 RIVER ST	0168	73	21					2	MATRIX, LLC
104 RIVER ST	0168	73	22					2	104 RIVER LLC
105 RIVER ST	0191	78	6				10	2	BACON, MEADOW
106 RIVER ST	0168	73	23					2	MATRIX, LLC
107 RIVER ST	0191	78	5					2	WILKERSON, ADA S
108 RIVER ST	0168	73	24				10	2	MATRIX, LLC % ROBERT MACGREGOR
111 RIVER ST	0190	78	4.01			RB	10	2	HAVENS, CHRISTOPHER & MARIBEL
112 RIVER ST	0168	73	25				10	2	RIVER ST PROPERTY, LLC
113 RIVER ST	0191	78	4.02			RB	10	2	NUVAL, MARIELLE & SPENCER, CHAD
114 RIVER ST	0168	73	26					2	WILLIAMS, BENNY & LOUISE
117 RIVER ST	0190	78	3				10	2	MORALES, JOSE
118 RIVER ST	0168	73	27				10	2	RIVERA, VICTOR PLAZAS & CONDE, ERIKA
119 RIVER ST	0190	78	2				10	15F	HABCORE, INC
120 RIVER ST	0168	73	27.01				10	2	ACEVEDO, IRIS M.

TAXING DISTRICT NO. 39 BORO OF RED BANK

COUNTY NO. 13 MONMOUTH

PROPERTY LOCATION	PAGE NO.	BLOCK NO.	LOT NO.	LOT QUALIF.	ACCOUNT NO.	ZONE	TAX MAP	PROP CLASS	NAME OF OWNER
124 RIVER ST	0169	73	28				10	2	BLAKE, KENNETH & NICOLA SIMPSON
125 RIVER STREET	0190	78	1.03			RB	10	2	LUNA, ALBERICO VALDENTANO, ETAL
126 RIVER ST	0169	73	29				10	2	BOYNTON, MICHELE & MARY
129 RIVER ST	0190	78	1.02				10	2	VANDERHOOK, KRISTEN
130 RIVER ST	0169	73	30				10	2	RIVERA, MAURICIO E.
137 RIVER ST	0198	81	11					2	WAGENAAR, ROLEF
139 RIVER ST	0198	81	10				10	2	JENKINS, MORGAN H & WANDA
140 RIVER RD	0044	23	7					2	COSTA, ROSEMARIE & LILLIAN B
141 RIVER ST	0198	81	9				10	2	HALL, ISABELLE LEWIS
145 RIVER ST	0198	81	8				10	2	QUINTANILLA, MICHAEL & MAKARIAN, EL
147 RIVER ST	0197	81	7					2	TERRACCIANO, DANIEL & EMILY
150 RIVER ST	0166	72	12.03					2	GEIER, WILLIAM & TELINA
151 RIVER RD	0021	11.01	1.01				03	2	MOLONEY, WILLIAM
151 RIVER ST	0197	81	6				10	2	LEWIS, DWAYNE E & KIMBERLY Y
152 RIVER ST	0166	72	12.02					2	BROWN, CHARLES EDWARD & IDA A
153 RIVER ST	0197	81	5					2	ANDREWS, HAMPTON B JR
155 RIVER ST	0197	81	4					2	155 RIVER ST, CO.
156 RIVER ST	0166	72	12.01					2	FARRELL HOLDINGS LLP% THOM FARRELL
160 RIVER ST	0166	72	12					2	AVILA, PATRICIO & SOCORRO
161 RIVER ST	0197	81	3				10	2	ROGERS, GILDA
164 RIVER ST	0166	72	13					2	164 RIVER STREET, LLC
165 RIVER ST	0197	81	2				10	2	KING, JIMMIE R. SR.
166 RIVER ST	0166	72	13.01					2	NELSON, VICKY
167 RIVER ST	0197	81	1.01				10	2	DANG, QUY
168 RIVER ST	0166	72	13.02				10	2	CLEVERLEY, LLC
169 RIVER RD	0020	11	7				03	2	PRICE, JAMES & STELLA
169 RIVER ST	0197	81	1				10	2	KASSI, KARIM LAHLOU
170 RIVER ST	0166	72	14				10	2	GONZALEZ, JOSE & SANTOS
172 RIVER RD	0038	18	3					2	BARSOLONA, STEVEN & LYNN
176 RIVER RD	0038	18	4					2	HARRINGTON, PAUL J & VIRGINIA L
180 RIVER RD	0038	18	5				03	4A	TWIY, LLC
180 RIVER ST	0164	71	48.01					2	180 RIVER ST INVESTMENTS, LLC
181 RIVER RD	0020	11	8.03				03	2	BRACCO, PAUL & MARIA
183 RIVER ST	0200	82	11.01				10	2	ACEVEDO, IRIS M
186 RIVER ST	0164	71	49				10	2	MORRIS, GARY P
187 RIVER ST	0200	82	9					2	TOMAINO, BRIAN
190 RIVER RD	0036	17	1				04	2	FRENZIA, DAVID P
190 RIVER ST	0164	71	50					2	MCSORLEY, BRAD J & MONIQUE B
191 RIVER RD	0022	12	3.01				04	2	CRAWFORD, CAROL A & WHITE, EMILY E
194 RIVER ST	0164	71	51					2	194 RIVER STREET LLC % T YACCARINO
195 RIVER ROAD	0022	12	3.02					2	ANGELOZZI, JARED & SARAH MITCHELL-
195 RIVER ST	0200	82	8				10		SERRANO, ELADIO
196 RIVER ST	0164	71	52					15D	ST PAUL BAPTIST CHURCH
197 RIVER ST	0200	82	7					2	MCCALL, JOHN R & DOROTHY J
198 RIVER RD	0036	17	2					15F	LIPP, RONALD H JR & KIM A
198 RIVER ST	0164	71	53					15D	ST PAUL BAPTIST CHURCH
200 RIVER RD	0036	17	3					2	NICKERSON, CHARLES H
203 RIVER ST	0199	82	6					2	KLE PROPERTIES, LLC
205 RIVER ST	0199	82	5				10	2	TRIANO, NICHOLAS WILLIAM & NATALIE
207 RIVER ST	0199	82	4				10	2	CLARKE, VERNA A
210 RIVER ST	0164	71	53.01				10	2	CAMARGO, LAURA P
211 RIVER ST	0199	82	3					2	SHEA, TIMOTHY
212 RIVER RD	0036	17	6				04	2	DAL PRA, ROSEANN B.
212 RIVER ST	0164	71	54.01				10	2	CAMARGO, LAURA P
213 RIVER ST	0199	82	2					2	TYNES, RANDALL F.
215 RIVER ST	0199	82	1.03					2	NEDRICK, INEZ G
216 RIVER RD	0036	17	7				04	2	KUTNER, JOHN C
216 RIVER ST	0164	71	55					2	MATRIX, LLC
217 RIVER ST	0199	82	1.02				10	2	FARRELL, THOMAS JR & III/MARY ELLEN
218 RIVER ST	0164	71	55.01					2	SHOMO, KEVIN R & THERESA A
219 RIVER ST	0199	82	1.01				10	2	MATRIX, LLC
220 RIVER ST	0164	71	56					2	SCHIMPF, JUDY
221 RIVER ST	0199	82	1					2	ABRAHAM, JASON
222 RIVER ST	0161	71	5					15A	BOARD OF EDUCATION-RED BANK
227 RIVER RD	0023	12.01	22				04	2	BATTLE, JAMI & AVELLINI, JENINE
229 RIVER RD	0023	12.01	23				04	2	NICOLAIDES, JOHN PAUL, ETAL, TRUSTEES
231 RIVER RD	0023	12.01	24				04	2	CRONIN, ROBERT G & PHYLLIS F
248 RIVER RD	0030	15	3					2	PHILLIPS, ROBERT B JR



TAXING DISTRICT NO. 39 BORO OF RED BANK

COUNTY NO. 13 MONMOUTH

PROPERTY LOCATION	PAGE NO.	BLOCK NO.	LOT NO.	LOT QUALIF.	ACCOUNT NO.	ZONE	TAX MAP	PROP CLASS	NAME OF OWNER
258 RIVER RD	0030	15	6				04	2	DEVLIN, CATHERINE M
261 RIVER RD	0024	13	20.01					2	TAMBURRI, DEBORAH J ARNONE
266 RIVER RD	0030	15	7.03				04	2	WRENCH, GILES
270 RIVER RD	0030	15	7.02				04	2	OTTAIANO, TOMMASO, ETAL
280 RIVER RD	0030	15	8.01				04	2	PUOPOLO, DANIELLE C & CARDONA, KEIT
284 RIVER RD	0031	15	9				04	2	FLEMING, ERIN K & MINGUELA, JUAN JO
287 RIVER RD	0025	13	22.01				04	2	BANKS, MARCUS A.
296 RIVER RD	0028	14	1.03			RA	4	2	POVEY, JANET LYNN
302 RIVER RD	0028	14	2.01					2	PEDUTO, DR PAUL A & PATRICIA A
311 RIVER RD	0027	13.02	31.06				04	2	DEEGAN, JAMIE S & SUZANNE
321 RIVER RD	0027	13.02	32.02				04	2	321 RIVER ROAD LLC
322 RIVER RD.	0029	14	6					2	PICCOLIE, ANITA
327 RIVER RD	0028	13.02	33				04	2	SPOSARO, JEAN M
RIVERSIDE AVENUE	0005	4.01	26.02					1	UNKNOWN
RIVERSIDE AVE	0010	7	5.04				01	4A	MPI HOLDINGS INC
20 RIVERSIDE AVE	0011	7	16				01	4A	SPRINGPOINT @ THE ATRIUM, INC
28 RIVERSIDE AVE RIV TWR	0011	7	15				01	4C	RIVERSIDE TOWERS APT CORP % PRC MGT
29 RIVERSIDE AVE	0007	6	11.01				01	4A	SPRINGPOINT AT THE ATRIUM, LLC
31 RIVERSIDE AVE	0006	6	10				01	2	RHRS2, LLC
37 RIVERSIDE AVE	0006	6	9				01	2	MILELLI RIVERSIDE RB, LLC
40 RIVERSIDE AVENUE	0011	7	12.03				01	4C	SPRINGPOINT @ THE ATRIUM, INC
40 RIVERSIDE AVENUE	0011	7	12.03	X				15F	SPRINGPOINT @ THE ATRIUM, INC
41 RIVERSIDE AVE	0006	6	8.03			BR-1	1	4A	MILELLI RIVERSIDE RB, LLC
45 RIVERSIDE AVE	0006	6	8.02			BR-1		2	MILELLI RIVERSIDE RB, LLC
49 RIVERSIDE AVE	0006	6	7				01	2	MILELLI RIVERSIDE RB, LLC
66 RIVERSIDE AVE	0010	7	11				01	4C	SHREWSBURY MANOR INC
72 RIVERSIDE AVE	0010	7	10				01	4C	SHREWSBURY MANOR INC
80-110 RIVERSIDE AVE	0010	7	5.03				01	4A	MPI HOLDINGS, INC
85 RIVERSIDE AVE	0005	5	4.01				01	4A	CARRIAGE FUNERAL HLDG % JOHN DAY FH
130 RIVERSIDE AVE	0007	6.01	1					15C	BOROUGH OF RED BANK
183 RIVERSIDE AVE	0005	4.01	24.01				01	4A	57 MORFORD PLACE, LLC
187 RIVERSIDE AVE	0005	4.01	1				01	4A	GAMBACORTO, JAMES
187 RIVERSIDE AVE	0005	4.01	1	B01		BR-1	1	4A	GAMBACORTO, JAMES
199 RIVERSIDE AVE	0001	1	1				01	4A	80 RECTOR PLACE, LLC %JANET ESDALE
1 RIVERVIEW PLAZA	0015	9	33.01			MS	3	4A	RMC-MERIDIAN HEALTH
6 RIVERVIEW PLAZA	0019	10	12				03	4A	CJS ENTERPRISES, LLC
1 RIVERVIEW PLZ	0015	9	33.01	X		MS	3	15D	RMC-MERIDIAN HEALTH
2 SHREWSBURY AVE	0073	39	33				06	1	CIOLA, DONALD
8 SHREWSBURY AVE	0074	39	34				06	1	OUTDOOR SYSTEMS, INC
8 SHREWSBURY AVE	0074	39	34	B01		WD	6	4A	OUTDOOR SYSTEMS, INC
26 SHREWSBURY AVE	0073	39	31				06	4A	SAW HOLDINGS, LLC
28 SHREWSBURY AVE	0073	39	30					2	SAW HOLDINGS, LLC
31 SHREWSBURY AVE	0068	38	11				2		TANGALOS, JOHN W, TRUSTEE
32-36 SHREWSBURY AVE	0073	39	29.01				6	4A	32-36 SHREWSBURY ASSOCIATES, LLC
35-37 SHREWSBURY AVE	0068	38	1.01	B01		BR-1	6	4A	METROVATION ANDERSON II LLC
35-37 SHREWSBURY AVE	0068	38	1.01	B02		BR-1	6	4A	METROVATION ANDERSON II LLC
40 SHREWSBURY AVE	0073	39	28				06	2	40 SHREWSBURY AVENUE LLC
46 SHREWSBURY AVE	0073	39	27				06	1	PERKINS LIMITED, LLC
54 SHREWSBURY AVE	0073	39	26				06	4A	PERKINS LIMITED, L L C
62-64 SHREWSBURY AVE	0073	39	25				06	2	MECD REALTY, LLC
66 SHREWSBURY AVE	0073	39	25.01				06	2	JENNINGS, MARY
73 SHREWSBURY AVE	0074	40	6				06	2	YALIF, YONATAN
77 SHREWSBURY AVE	0074	40	5				06	2	OLIVERAS, MILTON & NATHIVIDAD
80 SHREWSBURY AVE	0073	39	23				06	15C	BOROUGH OF RED BANK
80 SHREWSBURY AVE	0073	39	24				06	15C	BOROUGH OF RED BANK
81 SHREWSBURY AVE	0074	40	4				06	15F	TWO RIVER THEATRE COMPANY, INC
84 SHREWSBURY AVE	0073	39	22				06	2	COVINGTON ENTERPRISES LLC
85 SHREWSBURY AVE	0074	40	3				06	2	WENNING, SCOTT & VANKAMPEN, ALLISON
89 SHREWSBURY AVE	0074	40	2				06	2	JAKOVCIĆ, MICHAEL
90 SHREWSBURY AVE	0073	39	21				06	2	NAVESINK VIEWS, LLC
92 SHREWSBURY AVE	0072	39	20				06	4A	COVINGTON ENTERPRISES LLC
93 SHREWSBURY AVE	0074	40	1				06	4A	93 SHREWSBURY, L.L.C.
96 SHREWSBURY AVE	0072	39	19					2	96 SHREWSBURY, LLC
101-103 SHREWSBURY AVE	0148	64	4					4A	MATRIX, LLC
102-104 SHREWSBURY AVE	0072	39	16					4A	GIC HOLDING LLC
105 SHREWSBURY AVE	0148	64	3				06	2	HOUSEIN, BASCHEER & FLORENCE
106 SHREWSBURY AVE	0071	39	15				06	4A	WESTSIDER, LLC
106 SHREWSBURY AVE REAR	0072	39	15.01					2	TOM, LEUNG S

TAXING DISTRICT NO. 39 BORO OF RED BANK

COUNTY NO. 13 MONMOUTH

PROPERTY LOCATION	PAGE NO.	BLOCK NO.	LOT NO.	LOT QUALIF.	ACCOUNT NO.	ZONE	TAX MAP	PROP CLASS	NAME OF OWNER
107 SHREWSBURY AVE	0148	64	3.01				06	4A	GIC HOLDING, LLC
108 SHREWSBURY AVE	0071	39	14				06	4A	KIRK, BRIAN & KEY TELECOM, INC
108 SHREWSBURY AVE REAR	0071	39	14.01				06	2	KIRK, BRIAN & KEY TELECOM, INC
109 SHREWSBURY AVE	0148	64	2				06	4A	K & C REALTY GROUP LLC
112-114-116 SHREWSBURY	0071	39	13				06	4A	F & G REALTY GROUP, INC
119 SHREWSBURY AVE	0148	64	1				06	4A	WILLIAMS, CHARLES A
123 SHREWSBURY AVE	0148	64	1.01				06	4A	PEREZ, RIGOBERTO
124 SHREWSBURY AVE	0152	66	14				10	4A	COVINGTON ENTERPRISES LLC
126-128 SHREWSBURY AVE	0152	66	15.01				10	4A	NELSON & NELSON, LTD.
129-131 SHREWSBURY AVE	0149	65	1				09	2	I D E A S ARCHITECTS, INC
130 SHREWSBURY AVE	0152	66	17				10	4A	NELSON & NELSON, LTD
132 SHREWSBURY AVE	0152	66	18.03				4A	4A	FRECHETTE, JAMES BISHOP
135 SHREWSBURY AVE	0150	65	13.01				09	4A	RECK, DONNA V
136 SHREWSBURY AVE	0152	66	18				10	2	GIAMANCO, CHRISTIAN
139 SHREWSBURY AVE	0150	65	13				4A	4A	FORSEE PARTNERS, LLC
140 SHREWSBURY AVE	0152	66	18.01				10	4A	LAK PROPERTIES, LLC
141 SHREWSBURY AVE	0150	65	12				4A	4A	FORSEE PARTNERS, LLC
143 SHREWSBURY AVE	0157	68	1				2	421 COOKMAN PARTNERS, LLC	
150 SHREWSBURY AVE	0155	67	16				4A	150 SHREWSBURY, LLC	
152-154 SHREWSBURY AVE	0155	67	17				10	4A	152-154 SHREWSBURY AVENUE,LLC%SOURL
153 SHREWSBURY AVE	0158	68	12			RB	9	2	MRFC, A JERSEY NONPROFIT CORP.
153 SHREWSBURY AVE	0158	68	12	X			09	15F	MRFC, A JERSEY NONPROFIT CORP.
155 SHREWSBURY AVE	0158	68	12.01				09	2	MRFC A JERSEY NONPROFIT CORP
158 SHREWSBURY AVE	0155	67	18				10	2	M.R.F.C., A JERSEY NONPROFIT CORP
159-161 SHREWSBURY AVE	0158	68	11				09	4A	159-161 SHREWSBURY AVENUE,LLC%SOURL
160 SHREWSBURY AVE	0155	67	19				1	160 SHREWSBURY REALTY LLC	
163 SHREWSBURY AVE	0157	68	10				15C	UNION HOSE CO	
165 SHREWSBURY AVE	0157	68	9				09	4A	SIDCITY, LLC
166-168 SHREWSBURY AVE	0155	67	20				10	15D	PILGRIM BAPTIST CHURCH, INC
172 SHREWSBURY AVE	0155	67	21.01				15D	PILGRIM BAPTIST CHURCH	
175 SHREWSBURY AVE.	0158	69	1				4A	175-181 SHREWSBURY, LLC	
181 SHREWSBURY AVE	0159	69	13				2	TAFANI, ALDI & ORIOLA	
183-185 SHREWSBURY AVE	0159	69	12				09	4A	CAMARGO REAL ESTATE, LLC
184 SHREWSBURY AVE	0160	70	13.02				10	4A	184 SHREWSBURY LLC C/O MINDY GROTE
187-189 SHREWSBURY AVE	0158	69	11				09	4C	KLE PROPERTIES LLC
188 SHREWSBURY AVE	0160	70	14				10	2	DOYLE, PETER R
191-193 SHREWSBURY AVE	0158	69	10				09	4A	NANA PROPERTIES, LLC
192 SHREWSBURY AVE	0160	70	15				4A	192 PACA HOSING, LLC	
197 SHREWSBURY AVE	0158	69	9				4A	KLE PROPERTIES LLC	
203 SHREWSBURY AVE	0169	74	1.01				4A	SANDYRIVER, L.L.C.	
204 SHREWSBURY AVE	0167	73	11.02				10	4A	JADSRB, LLC %KRB TRADING CORP.
205 SHREWSBURY AVE	0169	74	1.02				09	4A	PATEL, KRUT
208-212 SHREWSBURY AVE	0167	73	11.04				10	4C	LIONESS PROPERTIES,LLC
211 SHREWSBURY	0169	74	7.02		15.10		09	15F	VOLUNTEERS IN HEALTH INC
218-220 SHREWSBURY AVE	0167	73	12.01				10	4A	220 SHREWSBURY LLC
222 SHREWSBURY AVE	0167	73	13				10	4A	LINO'S MEXICAN PROPERTY MANAGEMENT,
224-226 SHREWSBURY AVE	0168	73	14				10	4A	ASHA REALTY ONE LLC
228 SHREWSBURY AVE	0168	73	15				10	4A	LOMEDICO, NANCY
233 SHREWSBURY AVE	0188	77	14				15F	LOVICK, THEO & JUNE	
234 SHREWSBURY AVE	0191	78	11				10	2	BMR PROPERTY GROUP, LLC
237 SHREWSBURY AVE	0188	77	13				09	2	ROUNDTREE, BENNY LEE
240 SHREWSBURY AVE	0191	78	14				1	INCREDIBLE OZ, LLC	
241 SHREWSBURY AVE	0188	77	12				09	2	CARTER, AUGUSTA & CARTER, DONNA
242 SHREWSBURY AVE	0191	78	13				4A	INCREDIBLE OZ, LLC	
243 SHREWSBURY AVE	0188	77	11.01				09	4A	CARTER, AUGUSTA
244 SHREWSBURY AVE	0191	78	12				2	INCREDIBLE OZ, LLC	
247 SHREWSBURY AVE	0188	77	10				4A	LAK PROPERTIES, LLC	
248 SHREWSBURY AVE	0191	78	15				2	SVD & L, INC	
249 SHREWSBURY AVE	0188	77	8.01				2	DILLARD, CHARLES & CLAYTON, ARDENIA	
250 SHREWSBURY AVE	0191	78	15.01				10	2	250 MPG HOLDINGS, LLC
254 SHREWSBURY AVE	0192	78	16				10	2	NI, RONG YU
255 SHREWSBURY AVE	0188	77	7				4A	255 SHREWSBURY REALTY LLC	
256 SHREWSBURY AVE	0194	79	21.01				10	4A	SAIRAM II LLC
257 SHREWSBURY AVE	0188	77	6				09	2	CUNNINGHAM, JAMES & ERIN
259 SHREWSBURY AVE	0188	77	5.01				2	GARCIA-BARRIOS, ESVIN & ANA JORGE	
261 SHREWSBURY AVE	0188	77	4.01				4A	CHICAS, RUBEN & BERTHA	
266 SHREWSBURY AVE	0194	79	22				10	4A	RED BANK SHREWSBURY LLC
270 SHREWSBURY AVE	0194	79	23				10	15C	BOROUGH OF RED BANK

TAXING DISTRICT NO. 39 BORO OF RED BANK

COUNTY NO. 13 MONMOUTH

PROPERTY LOCATION	PAGE NO.	BLOCK NO.	LOT NO.	LOT QUALIF.	ACCOUNT NO.	ZONE	TAX MAP	PROP CLASS	NAME OF OWNER
273 SHREWSBURY AVE	0188	77	1.01					1	AMERICAN REAL ESTATE OPPORTUNITY FU
285 SHREWSBURY AVE	0224	91	1					15D	AFRICAN METHODIST EPISCOPAL ZION CH
287 SHREWSBURY AVE	0227	91	33				13	15D	SHREWSBURY AVE AME ZION CHURCH
288 SHREWSBURY AVE	0222	90	15				12	1	DMC, LLC
289 SHREWSBURY AVE	0227	91	33.01				13	2	NOWACK, MACIEJ & IWONA
291 SHREWSBURY AVE	0227	91	32.01				13	2	MATRIX LLC
293 SHREWSBURY AVE	0227	91	32				13	2	WOLCHKO, PAUL & JANET
294 SHREWSBURY AVE	0222	90	16				12	2	DMC, LLC
295 SHREWSBURY AVE	0227	91	31				13	2	BASS, IGOR & MARYANA
296 SHREWSBURY AVE	0222	90	17					2	296 SHREWSBURY AVENUE, LLC
297 SHREWSBURY AVE	0227	91	30				13	2	LAK PROPERTIES, LLC
298 SHREWSBURY AVE	0222	90	18				12	4A	220 SHREWSBURY, LLC
299 SHREWSBURY AVE	0226	91	29				13	2	LUNA, JOSE A PEREZ
300 SHREWSBURY AVE	0222	90	19				12	2	ZARAGOZA, ELIEL LOPEZ & ORTIZ, GABRIELA
301 SHREWSBURY AVE	0226	91	28					2	301 SHREWSBURY AVE, LLC
302-306 SHREWSBURY AVE	0223	90	20.01					15F	B P O E BATES LODGE NO 220
307 SHREWSBURY AVE	0226	91	18				13	2	SHREWSBURY PROPERTY LLC
309 SHREWSBURY AVE	0226	91	17				13	2	BANR ASSETS, LLC
311 SHREWSBURY AVE	0225	91	16					2	GEORGE REALTY, INC. % SANFORD & CHERNIN
312 SHREWSBURY AVE	0223	90	21					4A	WESTRACK, LLC
316 SHREWSBURY AVE	0223	90	22				12	2	VAN BERKEL, HAROLD & HERSKOWITZ, HA
319 SHREWSBURY AVE	0225	91	15					2	YARBROUGH, VANESSA
323 SHREWSBURY AVE	0225	91	15.01			RB		2	YARBROUGH, LAWRENCE M & CYNTHIA
325 SHREWSBURY AVE	0225	91	14					2	GARRISON, JESSE LEE & MATTIE H
326 SHREWSBURY AVE	0223	90	23					2	HAIRSTON, MAEBLE, L.
329 SHREWSBURY AVE	0225	91	14.02					2	BANKS, VANESSA
330 SHREWSBURY AVE	0218	89	14					2	RAMIREZ, CUTBERTO & MARQUEZ, MARIA
334 SHREWSBURY AVE	0218	89	15					2	GAZZANI, COSMO & DONNA L
335 SHREWSBURY AVE	0227	92	1					4A	WILHELM F BRADLEY JR TRUST
336 SHREWSBURY AVE	0218	89	16					2	MARASCIO, NEIL
340 SHREWSBURY AVE	0218	89	17				12	2	MEDINA-CUEVAS, JUAN & BARRIOS, HIME
344 SHREWSBURY AVE	0218	89	18					2	LEWIS, JUANITA
345 SHREWSBURY AVE	0228	92	15				13	2	OAKLEY, JOHN & ERIN
348 SHREWSBURY AVE	0218	89	19.01				12	2	HASSAM INVESTMENTS, LLC
351 SHREWSBURY AVE	0228	92	14					4A	OAKLEY, JOHN
352 SHREWSBURY AVE	0218	89	20.01				12	2	HASSAM, RIYAZALI & ANISHA
359 SHREWSBURY AVENUE	0228	93	1.01				13	2	JRN HOLDINGS, LLC
360 SHREWSBURY AVE	0216	88	4					2	MCGREGOR, ROBERT
361 SHREWSBURY AVE	0229	93	16					2	LAWRENCE, M & LAWRENCE, B T
364 SHREWSBURY AVE	0216	88	5					4A	ROBEL REALTY, LLC
365 SHREWSBURY AVE	0229	93	15					2	MONTANO-HERNANDEZ, EDUVINA E, ETAL
368 SHREWSBURY AVE	0216	88	6				12	2	G&G FINISH SYSTEMS, LLC
369 SHREWSBURY AVE	0229	93	14					2	LUPU, CHRISTIAN
374 SHREWSBURY AVE	0216	88	7				12	2	MITTER, DONNA L
375-377 SHREWSBURY AVE	0239	97.02	1				13	2	CRAFT, HAROLD T
376 SHREWSBURY AVE	0217	88	8				12	2	KOHNSTAM, DAVID E & TRACY ANNE
379 SHREWSBURY AVE	0239	97.02	2				13	2	379-SHREWSBURY AVE LLC
382 SHREWSBURY AVE	0217	88	9					2	ISELIN REALTY, LLC
390 SHREWSBURY AVE	0217	88	12.01				12	4A	390 RED BANK LLC C/O WASSEM PETROL
2 SILVERWHITE AVE	0310	118	2				16	2	GALLAHER, DAVID & BRASH, DEBORAH
10-12 SOUTH ST	0261	106	37				15	2	WEISSMAN, ANDREW
16 SOUTH ST	0262	106	38				15	2	DOMINIC & JOYCE A KALORIN IRREV TRS
20 SOUTH ST	0262	106	39				15	2	MC GEE, EVIE & ISAACS, JAMES
23 SOUTH ST	0264	107	11.02				15	2	KREISLER, SAMANTHA & COLIZZA, MICHAEL
24 SOUTH ST	0262	106	40				15	2	GONZALES, JASON SALES & KO, AIMY
25 SOUTH ST	0264	107	10				15	2	BALDAUF, ANDREW & BARBARA
27 SOUTH ST	0263	107	9					2	SCHULMAN, WILLIAM M & BARBARA K
28 SOUTH ST	0262	106	41				15	2	YASER, MARK
32 SOUTH ST	0262	106	42					2	COHEN, ADAM & ELLEN
33 SOUTH ST	0263	107	8					2	KEHOE, EDWARD & FIORE, NICOLE
38 SOUTH ST	0262	106	43				15	2	BEVACQUA, FRANK & SCHNEIDER, JEANNE
39 SOUTH ST	0263	107	7				15	2	MCBRIDE, W. SCOTT & MICHELE
42 SOUTH ST	0262	106	44					2	CLEARY, KENNETH & KATHLEEN
43 SOUTH ST	0263	107	6				15	2	CURRY, DENNIS M & DEBORAH ENRIGHT
47 SOUTH ST	0263	107	5					2	DOHERTY FAMILY TRUST
48 SOUTH ST	0262	106	44.01					2	ALBRECHT, PAUL JR.
52 SOUTH ST	0262	106	45				15	2	LEONE, CHARLES F & JILL A
53 SOUTH ST	0263	107	4					2	FERRERI, ARTHUR & SUZANNE

TAXING DISTRICT NO. 39 BORO OF RED BANK

COUNTY NO. 13 MONMOUTH

PROPERTY LOCATION	PAGE NO.	BLOCK NO.	LOT NO.	LOT QUALIF.	ACCOUNT NO.	ZONE	TAX MAP	PROP CLASS	NAME OF OWNER
55-57 SOUTH ST	0263	107	3					2	55-57 SOUTH STREET LLC
56 SOUTH ST	0262	106	46				15	2	BLANKLEY, TIM
59 SOUTH ST	0263	107	2				15	2	BABLER, ROBIN M & JENIK, JOSPEH J
62 SOUTH ST	0262	106	47					2	MUMFORD, RICHARD A & MARIE L
63 SOUTH ST	0263	107	1				15	2	KATZGRAU, KENNETH & KATHRYNE
66 SOUTH ST	0262	106	48					2	GOODHUE, HENRY & REBECCA
72 SOUTH ST	0262	106	49				15	2	DONALD, TIMOTHY & KRISTEN
74 SOUTH ST	0262	106	50				15	2	VISCEGLIA, MICHELE
77 SOUTH ST	0292	112	8					2	ROGERS, KRISTIN E
78 SOUTH ST	0263	106	51.01				15	2	FIELDS, JAMES MICHAEL & HANRATTY, ELIZ.
81 SOUTH ST	0292	112	7				15	2	GILBERTSON, EILEEN & CHRENOWSKI, R
84 SOUTH STREET	0263	106	51.02				15	2	ROBERTSON, SCOTT & PATRICIA
85 SOUTH ST	0292	112	6				15	2	HU, CHIMIN, TRUSTEE
87 SOUTH ST	0292	112	5					2	DUPONT, MICHAEL
90 SOUTH ST	0263	106	52					2	CIMINO, DAVID
93 SOUTH ST	0292	112	4					2	DEVINE, DONALD D. & JOAN P.
94 SOUTH ST	0263	106	53				15	2	GLADSTONE, RICHARD & CLEMENT BARBARA
95 SOUTH ST	0292	112	3				15	2	CARR, TIMOTHY P & PEGGY J
96 SOUTH ST	0263	106	54				15	2	CHAN, PETER M & ROBERT M
99 SOUTH ST	0292	112	2				15	2	MAC PHERSON, JEFFREY & CARMELINA
103 SOUTH ST	0292	112	1					2	ZACCARIA, DANIEL & SMOOT, LINDSAY
108 SOUTH ST	0259	106	1					2	WEISSMAN, ANDREW
129 SOUTH ST	0294	113	2				16	2	RICKER, CATHERINE M
131 SOUTH ST	0295	113	3				16	2	BROWN, GLENDON & MEGHAN P
132-142 SOUTH ST	0302	115	15				16	15F	MADISON COMMONS RB %DENALI PROPMGMT
132 SOUTH ST UNIT 132B	0302	115	15	C1501			16	2	FRECH LLC
132 SOUTH ST UNIT 132A	0302	115	15	C1502			16	2	MCLEOD, ALLAN J & STEPHEN F
132 SOUTH ST UNIT 1-B	0302	115	15	C1503			16	2	AGR REAL ESTATE, LLC
132 SOUTH ST UNIT 1-A	0302	115	15	C1504			1601	2	ROSENBERG, STEVE & JENNIFER
132 SOUTH ST UNIT 2-A	0302	115	15	C1505			1601	2	OTIES, PETER L & NATALIE
132 SOUTH ST UNIT 3-B	0302	115	15	C1506			16	2	QUIRK, EDWARD A & NORVINA
132 SOUTH ST UNIT 3-A	0302	115	15	C1507			1601	2	SCHARFF, NANCY G
132 SOUTH ST UNIT 4-B	0302	115	15	C1508			16	2	MOORHEAD, LYNDSEY H
132 SOUTH ST UNIT 4-A	0303	115	15	C1509			16	2	DE PALO, JESSICA G
132 SOUTH ST UNIT 5-A	0303	115	15	C1510			1601	2	SOLARI VENTURES LLC
132 SOUTH ST UNIT 132D	0303	115	15	C1521			1601	2	PULIDO, ERICA
132 SOUTH ST UNIT 132C	0303	115	15	C1522			1601	2	132 SOUTH STREET UNIT C, LLC
132 SOUTH ST UNIT 1-D	0304	115	15	C1523			16	2	REILLY, MICHAEL GEORGE
132 SOUTH ST UNIT 1-C	0304	115	15	C1524			16	2	132 SOUTH JAHN, LLC
132 SOUTH ST UNIT 2-C	0304	115	15	C1525			16	2	CREED, GINA M
132 SOUTH ST UNIT 3-D	0304	115	15	C1526			1601	2	KELBER, LINDSAY
132 SOUTH ST UNIT 3-C	0304	115	15	C1527			16	2	VENTRONE, JEFFREY, NANCY & VICTORIA
132 SOUTH ST UNIT 4-D	0304	115	15	C1528			1601	2	ERMIDES, LOUISE
132 SOUTH ST UNIT 4-C	0304	115	15	C1529			1601	2	QUIRK, EDWARD A & NORVINA B
132 SOUTH ST UNIT 5-C	0304	115	15	C1530			1601	2	WIGERT, NICHOLAS
132 SOUTH ST GAR UNT 1	0305	115	15	P1541			1601	2	GUZMAN, FERNANDO & MARISSA
132 SOUTH ST GAR UNT 2	0305	115	15	P1542			1601	2	MONTEMORANO, MATTHEW
132 SOUTH ST GAR UNT 3	0305	115	15	P1543			16	2	AGR REAL ESTATE, LLC
132 SOUTH ST GAR UNT 4	0305	115	15	P1544			16	2	SPITZER, SIGAL
132 SOUTH ST GAR UNT 5	0305	115	15	P1545			1601	2	OTIES, PETER L & NATALIE
135 SOUTH ST	0295	113	3.01				16	2	MCCARTHY, CHARLES III & JENNIFER
139 SOUTH ST	0298	113	52				16	2	MARLOW, JUDITH
142 SOUTH ST UNIT 6-B	0303	115	15	C1511			16	2	SOUTH SUNSET, LLC
142 SOUTH ST UNIT 6-A	0303	115	15	C1512			1601	2	RUOCCO, JAMES & CECILLE
142 SOUTH ST UNIT 7-A	0303	115	15	C1513			16	2	142-7A SOUTH STREET LLC
142 SOUTH ST UNIT 8-A	0303	115	15	C1514			16	2	DOLAN, KAREN A, TRUSTEE
142 SOUTH ST UNIT 8-B	0303	115	15	C1515			1601	2	BURNS, VONDA
142 SOUTH ST UNIT 9-A	0303	115	15	C1516			16	2	KULAT, RYAN
142 SOUTH ST UNIT 9-B	0303	115	15	C1517			16	2	TANZI, LYNN P & CHRISTOPHER J
142 SOUTH ST UNIT 10-A	0303	115	15	C1518			1601	2	DONOFRIO 142 SOUTH STREET, LLC
142 SOUTH ST UNIT 10-B	0303	115	15	C1519			1601	2	GUZMAN, FERNANDO & MARISSA
142 SOUTH ST UNIT 142A	0303	115	15	C1520			1601	2	QUIRK, NORVINA B
142 SOUTH ST UNIT 6-D	0304	115	15	C1531			1601	2	WALSH, MICHAEL & KATHLEEN
142 SOUTH ST UNIT 6-C	0304	115	15	C1532			16	2	SPITZER, SIGAL
142 SOUTH ST UNIT 7-C	0304	115	15	C1533			1601	2	SCS RB, LLC
142 SOUTH ST UNIT 8-C	0304	115	15	C1534			1601	2	DOWZYCKI, SARAH M & CORMICAN, KEVIN M
142 SOUTH ST UNIT 8-D	0304	115	15	C1535			16	2	SOFIS, PHILLIP & MARI, GRAZIA ELISA
142 SOUTH ST UNIT 9-C	0304	115	15	C1536			1601	2	PICERNO, ANTHONY



TAXING DISTRICT NO. 39 BORO OF RED BANK

COUNTY NO. 13 MONMOUTH

PROPERTY LOCATION	PAGE NO.	BLOCK NO.	LOT NO.	LOT QUALIF.	ACCOUNT NO.	ZONE	TAX MAP	PROP CLASS	NAME OF OWNER
142 SOUTH ST UNIT 9-D	0305	115	15	C1537			1601	2	RIGHT TIME LEASING LLC
142 SOUTH ST UNIT 10-C	0305	115	15	C1538			16	2	FARRELL, RYAN
142 SOUTH ST UNIT 10-D	0305	115	15	C1539			1601	2	D.A. & M.A. ZIMMERER GRAVES LIV TRUST
142 SOUTH ST UNIT 142C	0305	115	15	C1540			1601	2	MONTEMORANO, MATTHEW
142 SOUTH ST GAR UNT 6	0305	115	15	P1546			16	2	LEDER, JENNA
142 SOUTH ST GAR UNT 7	0305	115	15	P1547			16	2	DOLAN, KAREN A, TRUSTEE
142 SOUTH ST GAR UNT 8	0305	115	15	P1548			16	2	TANZI, LYNN P & CHRISTOPHER J
142 SOUTH ST GAR UNT 9	0305	115	15	P1549			16	2	SCS RB, LLC
142 SOUTH ST GAR UNT10	0305	115	15	P1550			16	2	KENNY, PAUL
142 SOUTH ST GAR UNT11	0306	115	15	P1551			1601	2	GAVIN, KENNETH & KYONGCHA
142 SOUTH ST GAR UNT13	0306	115	15	P1553			1601	2	DE PALO, JESSICA G
142 SOUTH ST GAR UNT14	0306	115	15	P1554			1601	2	SEDEN, AL
142 SOUTH ST GAR UNT15	0306	115	15	P1555			1601	2	OKUSZKA, JOSEPH
147 SOUTH ST	0298	114	8					2	MAHER, CREG M & KRISTEN M
151 SOUTH ST	0298	114	7					2	LUCAS, MICHAEL R & GAIL J
155 SOUTH ST	0298	114	6				16	2	FEEHAN, SEAN P
159 SOUTH ST	0298	114	5				16	2	HARTMAN, WAYNE K & TINA MARIE
161 SOUTH ST	0298	114	4				16	2	MOODY, DEREK T & ZERRENNER, CAITLIN
164 SOUTH ST	0306	115	17.03				16	2	NICHOLS, LUKE X & ALDEROTY, PAIGE A
167 SOUTH ST	0298	114	2.01				16	2	SUNQUIST, CHRISTY
171 SOUTH ST	0298	114	1				16	2	FROST-GOODALL, LISA
1 SPINNAKER LANE	0131	54	9.37					2	LEESON, NOEL J & ANNETTE
102 SPINNAKER LANE	0128	54	3.04					2	HUBER, ANDREA
104 SPINNAKER LANE	0128	54	3.05					2	NIEDBALA, RAYMOND S & LINDA LEE
6 SPRING ST	0046	24	4				03	1	HACKENSACK MERIDIAN HEALTH REALTY C
10-16 SPRING ST	0046	24	5				03	4A	MERIDIAN HEALTH REALTY CORP
13 SPRING ST	0044	23	2				03	15F	UNION DEVELOPMENT, INC
15 SPRING ST	0044	23	3				05	2	BAVA, ASHLEY
18-20 SPRING ST	0046	24	7					2	18-20 SPRING STREET LLC
19 SPRING ST	0044	23	4				03	2	SNYDER, ALFRED L JR
22 SPRING ST	0046	24	8				03	2	GOGA, JOHN & LISA
23 SPRING ST	0044	23	5				03	2	DEVLIN, RICHARD W
26 SPRING ST.	0046	24	9					2	WEINER, STUART & SANDRA
27 SPRING ST	0044	23	6				03	2	RAUSO, JEFFREY S
28 SPRING ST	0046	24	10				03	2	BELFORD, SCOTT D.
29 SPRING ST.	0046	23	24					2	OBRIAN, BRITTANY E & CLEMENTE, FRANK
31 SPRING ST.	0046	23	23					2	HELD, GREGORY J & GERALDINE K
32 SPRING ST	0046	24	11				03	2	FITZGERALD, PATRICIA LYNNE
35 SPRING ST	0045	23	22				03	2	TAYLOR, JANET
36 SPRING ST	0046	24	12				03	2	CAMILLE, MICHELE A
39-41 SPRING ST.	0041	22	1					2	BIRCH, KEVIN
40 SPRING ST	0047	25	3				05	2	LEE, DANIEL & JENNIFER J
42 SPRING ST	0047	25	4				05	2	LAVIN, NANCY
43-45 SPRING ST.	0041	22	1.02					2	GLENN, JASON
46 SPRING ST	0047	25	5				05	2	KOUTEN, PATRICIA
47 SPRING ST	0042	22	16				03	2	MUSTILLO, MADDALENA
50 SPRING ST	0047	25	6				05	2	DIEMER, EDWIN GRAF
51 SPRING ST	0042	22	15				04	2	VAN LIEU, GARY
52-54 SPRING ST	0047	25	7				05	2	TOPFER, JULES E
53 SPRING ST	0042	22	14				03	2	CAUTERUCCI, ANTHONY & KRISTEN-ANNE
56-58 SPRING ST	0048	25	8				05	2	DANIELEWSKI, M/PALATIANOS, JOHN & E
59-65 SPRING ST	0044	22.01	21				03	2	MELELEO, SALVATORE & ANTONIA
60 SPRING ST	0048	25	9				05	2	BONDY, JOEL & PACELKO, KATHRYN
64 SPRING ST.	0048	25	10					2	THOMLISON, DAVID & SCHARDINGER, DAN
66 SPRING ST	0048	25	11				05	2	SAUER, RONALD F & EUGENIE FARRANT
106 SPRING ST	0087	49	18					2	FIALO, THOMAS V & ALEXANDRIA DANIEL
110 SPRING ST	0087	49	19					2	RICO, RONALD, J.
116 SPRING ST	0087	49	20					4A	ARSEA INVESTMENT HOLDINGS, LLC
118 SPRING ST	0087	49	21				05	2	LE FEVER, JOHN G & CYNTHIA L
121 SPRING ST	0091	52	1.01				07	2	DORN, JAMES V & SONIA G
122 SPRING ST	0087	49	22					2	PIERSON, RAYMOND E JR & JO ANNE R
123 SPRING ST	0099	52	51					2	HAVAY, MICHAEL & JANICE
126 SPRING ST	0087	49	23				05	2	HAVARD, TIFFANY
130 SPRING ST	0087	49	24				05	2	WINNING, DOUGLAS C.
131 SPRING ST	0099	52	49					2	SCHULMAN, ORRIE M
132 SPRING ST.	0087	49	25				05	2	132 SPRINGWASHINGTON LLC %EMIGRANT
133 SPRING ST	0099	52	48				07	2	PHILIP J BOWERS & CO
144 SPRING ST	0137	56	8					2	BOWERS63, LLC

TAXING DISTRICT NO. 39 BORO OF RED BANK

COUNTY NO. 13 MONMOUTH

PROPERTY LOCATION	PAGE NO.	BLOCK NO.	LOT NO.	LOT QUALIF.	ACCOUNT NO.	ZONE	TAX MAP	PROP CLASS	NAME OF OWNER
148 SPRING ST.	0137	56	10					2	IRVING, LOUISE & ANDREW
151 SPRING ST	0121	52.03	1					15C	BOROUGH OF RED BANK
152 SPRING ST.	0137	56	11				05	2	CARTON, DIANNE & BRUCE & ALISON
155 SPRING ST	0121	52.03	2					2	HEULITT, KYLE & KRAMER, ERIN
156 SPRING ST	0137	56	12					2	GALANO, TIMOTHY & MELISSA
157 SPRING ST	0122	52.03	3					2	D'AMORE, JOS & KEELAN KAREN
159 SPRING ST	0122	52.03	4				07	2	VAN GOMBOS, LUCAS E. & PAIGE E.
163 SPRING ST	0122	52.03	5				07	2	MULVANEY, JOHN & MARIA
165 SPRING ST	0122	52.03	6				07	2	JANJIGIAN, CHARLES & DEVEGH, ANTONIA
180 SPRING ST	0265	108	6				15	15D	COLLIER SERVICES, INC
181 SPRING ST	0267	109	9.01				07	2	BROWNDORF, JOEL & MARA
188 SPRING ST	0265	108	7				15	2	MITCHELL, JAMES F & KRISTEN E
192 SPRING ST	0265	108	8				15	2	DOYLE, FRANCIS J II & MEGHAN
196 SPRING ST	0266	108	9				15	2	ENDARA, BRYAN ALBAN & WINOKUR, JENNIFER
216 SPRING ST	0288	111	7.01					2	BOPP, BRIAN JOSEPH & LISA MARIE
219 SPRING ST	0286	110	21					2	BONILLA, LAURENCE H & EMILY B
220 SPRING ST	0288	111	8				17	2	JAIN, RAJ & COLLEEN HALLISEY
221 SPRING ST	0286	110	22					2	SESNY, KAREN
224 SPRING ST	0288	111	9				17	2	RODRIGUEZ, MICHAEL
228 SPRING ST	0288	111	10					2	228 SPRING STREET LLC
229 SPRING ST	0287	110	37				17	2	SOKOL, KIMBERLY
231 SPRING ST	0287	110	38				17	2	YI, KIU & HELENMARIE
232 SPRING ST	0288	111	14				17	2	RASPANTI, TARA & DEICKMANN, JOHN PAUL
238 SPRING ST	0288	111	15				17	2	TIEDEMAN, ANTHONY & CAROL L
239 SPRING ST	0267	110	2					4C	GREENTREE APTS @ RED BANK & MR ORZECH
242 SPRING ST	0289	111	16				17	2	LAROTONDA, ALBERT & GRACE
245 SPRING ST	0267	110	1				17	2	FREEMAN, JOS M & CAPRARO, SUZANNE M
246-248 SPRING ST	0289	111	17				17	2	VACCARELLI, J J III, FRANK & BARBARA
250 SPRING ST	0289	111	20				17	2	SCHLEICHER, MARC L & ALLISON H
251 SPRING ST	0267	110	3				17	2	FROST, C & AURORI C
252 SPRING ST	0289	111	22				17	2	252 SPRING STREET, LLC
257-279 SPRING ST	0267	110	4				17	4C	RED BANK TERRACE ASSOCIATES-PRTN
266 SPRING ST	0289	111	25				17	2	GLISSON, DAVID & LAVIN, MEAGHAN
270 SPRING ST	0289	111	26				17	2	CAMPIONE, KAREN BUCKLEY
274 SPRING ST	0290	111	27.03				17	2	DIGALETOS, MARINO
278 SPRING ST	0290	111	27.04				17	2	NALBANDIAN, JACKLYN
282 SPRING ST	0289	111	27.01				17	2	TAYLOR, DANIEL B & ELIZ E REV TRUST
283-293 SPRING ST	0267	110	5.01				1702	15F	SPRINGVIEW GARDENS CONDO ASSOC
283 SPRING ST UNIT 283A	0268	110	5.01	C0502			1702	2	HB PROPERTIES, LLC
283 SPRING ST UNIT 283B	0268	110	5.01	C0503			1702	2	RANKIN, DYLAN & HARVEY, RACHAEL
283 SPRING ST UNIT 283C	0268	110	5.01	C0504			1702	2	AITKENS, KATHERINE J
283 SPRING ST UNIT 1A	0268	110	5.01	C0505			1702	2	RUPINSKI, LISA
283 SPRING ST UNIT 1B	0268	110	5.01	C0506			1702	2	BARBER, KELSEY M & MAJCHRZAK, MARSHAL
283 SPRING ST UNIT 1C	0268	110	5.01	C0507			1702	2	VANDERKOOY, WILLIAM
283 SPRING ST UNIT 2A	0268	110	5.01	C0508			1702	2	ARCARA, JOHN & LOVINA
283 SPRING ST UNIT 2C	0268	110	5.01	C0509			1702	2	NARR, INC C/O ANDREW DYSART
283 SPRING ST UNIT 2B	0268	110	5.01	C0510			1702	2	MALONEY, MAURA LEE
283 SPRING ST UNIT 2D	0268	110	5.01	C0511			1702	2	SOLANKI, HEMA
283 SPRING ST UNIT 3A	0268	110	5.01	C0512			1702	2	ALI, MUZAFFAR
283 SPRING ST UNIT 3C	0268	110	5.01	C0513			1702	2	CARBONELLA, RACHEL
283 SPRING ST UNIT 3B	0268	110	5.01	C0514			1702	2	LEHMANN, ANN
283 SPRING ST UNIT 3D	0268	110	5.01	C0515			1702	2	MANGANELLI, SCOTT
283 SPRING ST UNIT 4A	0269	110	5.01	C0516			1702	2	MCMANAMON, MICHAEL
283 SPRING ST UNIT 4C	0269	110	5.01	C0517			1702	2	MURRAY, KELLY
283 SPRING ST UNIT 4B	0269	110	5.01	C0518			1702	2	SOLER, BARBARA GALE
283 SPRING ST UNIT 4D	0269	110	5.01	C0519			1702	2	HONYMAR, RICHARD
283 SPRING ST UNIT 5A	0269	110	5.01	C0520			1702	2	GOODWIN, LINDSEY ANN
283 SPRING ST UNIT 5C	0269	110	5.01	C0521			1702	2	CRUMEDY, MATTHEW
283 SPRING ST UNIT 5B	0269	110	5.01	C0522			1702	2	FUSCHETTI, MICHAEL A & GENOVESE, LISA
283 SPRING ST UNIT 5D	0269	110	5.01	C0523			1702	2	VANRYZIN, MARY C
283 SPRING ST UNIT 6A	0269	110	5.01	C0524			1702	2	FUSCHETTI, THOMAS M
283 SPRING ST UNIT 6C	0269	110	5.01	C0525			1702	2	SCHANCK, RONALD S & MARY ALICE
283 SPRING ST UNIT 6B	0269	110	5.01	C0526			1702	2	NARR, INC C/O ANDREW DYSART
283 SPRING ST UNIT 6D	0269	110	5.01	C0527			1702	2	GRECO, ROBERT M.
283 SPRING ST UNIT 7A	0269	110	5.01	C0528			1702	2	OTTO, MARK
283 SPRING ST UNIT 7C	0269	110	5.01	C0529			1702	2	TIHANYI, MICHELLE
283 SPRING ST UNIT 8A	0270	110	5.01	C0530			1702	2	URBANO, ALEC
283 SPRING ST UNIT 8B	0270	110	5.01	C0531			1702	2	RIVAS, DIANE M

TAXING DISTRICT NO. 39 BORO OF RED BANK

COUNTY NO. 13 MONMOUTH

PROPERTY LOCATION	PAGE NO.	BLOCK NO.	LOT NO.	LOT QUALIF.	ACCOUNT NO.	ZONE	TAX MAP	PROP CLASS	NAME OF OWNER
283 SPRING ST UNIT 8C	0270	110	5.01	C0532			1702	2	DENTE, JACKIE
283 SPRING ST UNIT 8D	0270	110	5.01	C0533			1702	2	LARSON,DANNY&SCHEFFLER,AVA ELIZABET
283 SPRING ST GARA UNT1	0272	110	5.01	P0567			1702	2	RUPINSKI, LISA
283 SPRING ST GARA UNT2	0272	110	5.01	P0568			1702	2	RANKIN, DYLAN & HARVEY, RACHAEL
283 SPRING ST GARA UNT3	0272	110	5.01	P0569			1702	2	AITKENS, KATHERINE J
283 SPRING ST GARA UNT4	0272	110	5.01	P0570			1702	2	SOLANKI, HEMA
283 SPRING ST GARA UNT5	0272	110	5.01	P0571			1702	2	RANKIN, DYLAN & HARVEY, RACHAEL
283 SPRING ST GARA UNT6	0272	110	5.01	P0572			1702	2	VANDERKOOY, WILLIAM
283 SPRING ST GARA UNT7	0273	110	5.01	P0573			1702	2	CARBONELLA, RACHEL
283 SPRING ST GARA UNT8	0273	110	5.01	P0574			1702	2	MANGANELLI, SCOTT
283 SPRING ST GARA UNT9	0273	110	5.01	P0575			1702	2	ALI, MUZAFFAR
283 SPRING ST GARA UNT10	0273	110	5.01	P0576			1702	2	HONYMAR, RICHARD
283 SPRING ST GAR UNT11	0273	110	5.01	P0577			1702	2	MALONEY, MAURA LEE
283 SPRING ST GAR UNT12	0273	110	5.01	P0578			1702	2	FUSCHETTI, M & GENOVESE L.
283 SPRING ST GAR UNT13	0273	110	5.01	P0579			1702	2	REYA, STEVEN W
283 SPRING ST GAR UNT14	0273	110	5.01	P0580			1702	2	SCHANCK, RONALD S & MARY ALICE
283 SPRING ST GAR UNT15	0273	110	5.01	P0581			1702	2	GRECO, ROBERT M.
283 SPRING ST GAR UNT16	0273	110	5.01	P0582			1702	2	GOODWIN, LINDSEY ANN
283 SPRING ST GAR UNT17	0273	110	5.01	P0583			1702	2	ARCARA, JOHN & LOVINA
283 SPRING ST GAR UNT18	0273	110	5.01	P0584			1702	2	LEHMANN, ANNE E.
283 SPRING ST GAR UNT19	0273	110	5.01	P0585			1702	2	VANRYZIN, MARY C.
283 SPRING ST GAR UNT20	0273	110	5.01	P0586			1702	2	OTTO, MARK
283 SPRING ST GAR UNT21	0274	110	5.01	P0587			1702	2	LARSON,DANNY&SCHEFFLER,AVA ELIZABET
283 SPRING ST GAR UNT22	0274	110	5.01	P0588			1702	2	FUSCHETTI, THOMAS M.
283 SPRING ST GAR UNT23	0274	110	5.01	P0589			1702	2	NARR, INC C/O ANDREW DYSART
283 SPRING ST GAR UNT24	0274	110	5.01	P0590			1702	2	TIHANYI, MICHELLE
283 SPRING ST GAR UNT25	0274	110	5.01	P0591			1702	2	LAPITAN, LAWRENCE
286 SPRING ST	0290	111	30					2	FLORES, DANIEL
288 SPRING ST	0290	111	30.02				17	2	MCMAHON, JOHN J & MARI K
290 SPRING ST	0290	111	33				17	2	FENSHAM, ANDREW E & MARY C SUMANSKI
292 SPRING ST	0290	111	34.02			RA		2	ABBOTT, RACHEL N & BRIAN M
293 SPRING ST UNIT 9C	0270	110	5.01	C0534			1702	2	KNIGHT, SUZANNE L
293 SPRING ST UNIT 9D	0270	110	5.01	C0535			1702	2	BUDA, RENEE
293 SPRING ST UNIT 9A	0270	110	5.01	C0536			1702	2	NARR, INC C/O ANDREW DYSART
293 SPRING ST UNIT 9B	0270	110	5.01	C0537			1702	2	NARR, INC C/O ANDREW DYSART
293 SPRING ST UNIT 10A	0270	110	5.01	C0538			1702	2	VALDERRAMA, JULIETA S & LAPITAN, L
293 SPRING ST UNIT 10C	0270	110	5.01	C0539			1702	2	MENDIZABAL, GREG
293 SPRING ST UNIT 11C	0270	110	5.01	C0540			1702	2	KEARNS, RYAN & RESNIK, RACHEL
293 SPRING ST UNIT 11A	0270	110	5.01	C0541			1702	2	AHLUWALIA, INDERPAUL & AMANDEEP
293 SPRING ST UNIT 11D	0270	110	5.01	C0542			1702	2	WILLIAMS, MICHAEL S.
293 SPRING ST UNIT 11B	0270	110	5.01	C0543			1702	2	PUGLIESE, CHARLES F & GEORGINA M
293 SPRING ST UNIT 12C	0271	110	5.01	C0544			1702	2	SOLANO, LEIGH
293 SPRING ST UNIT 12A	0271	110	5.01	C0545			1702	2	MCDONALD, VERA
293 SPRING ST UNIT 12D	0271	110	5.01	C0546			1702	2	MAZZUCCA, MATTHEW RODNEY
293 SPRING ST UNIT 12B	0271	110	5.01	C0547			1702	2	ASSADIPOUR, KAMYAR
293 SPRING ST UNIT 13C	0271	110	5.01	C0548			1702	2	SMITH, KEVIN F & CONSTANCE
293 SPRING ST UNIT 13A	0271	110	5.01	C0549			1702	2	SCHANCK, RONALD
293 SPRING ST UNIT 13D	0271	110	5.01	C0550			1702	2	IACOVETTA, CHRISTINE
293 SPRING ST UNIT 13B	0271	110	5.01	C0551			1702	2	THE BAD BEAN, LLC
293 SPRING ST UNIT 14C	0271	110	5.01	C0552			1702	2	NARR, INC C/O ANDREW DYSART
293 SPRING ST UNIT 14A	0271	110	5.01	C0553			1702	2	TARAPORE, SERENA
293 SPRING ST UNIT 14D	0271	110	5.01	C0554			1702	2	FUSCHETTI, MICHAEL
293 SPRING ST UNIT 14B	0271	110	5.01	C0555			1702	2	SOUTH SUNSET, LLC
293 SPRING ST UNIT 15C	0271	110	5.01	C0556			1702	2	REYA, STEVEN W.
293 SPRING ST UNIT 15A	0271	110	5.01	C0557			1702	2	FEIRING, SEAN G
293 SPRING ST UNIT 15D	0272	110	5.01	C0558			1702	2	ZEIK, CHRISTOPHER L
293 SPRING ST UNIT 15B	0272	110	5.01	C0559			1702	2	MCCOY, CATHERINE
293 SPRING ST UNIT 16C	0272	110	5.01	C0560			1702	2	AVEDIS, SCOTT & LETO, SOPHIANA
293 SPRING ST UNIT 16B	0272	110	5.01	C0561			1702	2	NARR, INC C/O ANDREW DYSART
293 SPRING ST UNIT 16A	0272	110	5.01	C0562			1702	2	OROSZ, ROBERT
293 SPRING ST UNIT 293C	0272	110	5.01	C0563			1702	2	SCHANCK, RONALD
293 SPRING ST UNIT 293B	0272	110	5.01	C0564			1702	2	SCHANCK, RONALD S & MARY ALICE
293 SPRING ST UNIT 293A	0272	110	5.01	C0565			1702	2	BASQUILL, JUSTINE P
293 SPRING ST GAR UNT26	0274	110	5.01	P0592			1702	2	BUDA, RENEE
293 SPRING ST GAR UNT27	0274	110	5.01	P0593			1702	2	KNIGHT, SUZANNE L
293 SPRING ST GAR UNT28	0274	110	5.01	P0594			1702	2	WILLIAMS, MICHAEL S.
293 SPRING ST GAR UNT29	0274	110	5.01	P0595			1702	2	IACOVETTA, CHRISTINE
293 SPRING ST GAR UNT30	0274	110	5.01	P0596			1702	2	MAZZUCCA, MATTHEW RODNEY

TAXING DISTRICT NO. 39 BORO OF RED BANK

COUNTY NO. 13 MONMOUTH

PROPERTY LOCATION	PAGE NO.	BLOCK NO.	LOT NO.	LOT QUALIF.	ACCOUNT NO.	ZONE	TAX MAP	PROP CLASS	NAME OF OWNER
293 SPRING ST GAR UNT31	0274	110	5.01	P0597			1702	2	RIVAS, DIANE M
293 SPRING ST GAR UNT32	0274	110	5.01	P0598			1702	2	VAN RYZIN, MARY
293 SPRING ST GAR UNT33	0274	110	5.01	P0599			1702	2	MCDONALD, VERA A.
293 SPRING ST GAR UNT34	0274	110	5.01	P5100			1702	2	PUGLIESE, CHARLES F & GEORGINA M
293 SPRING ST GAR UNT35	0275	110	5.01	P5101			1702	2	THE BAD BEAN, LLC
293 SPRING ST GAR UNT36	0275	110	5.01	P5102			1702	2	ASSADIPOUR, KAMYAR
293 SPRING ST GAR UNT37	0275	110	5.01	P5103			1702	2	SOLANO, LEIGH
293 SPRING ST GAR UNT38	0275	110	5.01	P5104			1702	2	SMITH, KEVIN F & CONSTANCE
293 SPRING ST GAR UNT39	0275	110	5.01	P5105			1702	2	TARAPORE, SERENA
293 SPRING ST GAR UNT40	0275	110	5.01	P5106			1702	2	SCHANCK, RONALD
293 SPRING ST GAR UNT41	0275	110	5.01	P5107			1702	2	MCCOY, CATHERINE
293 SPRING ST GAR UNT42	0275	110	5.01	P5108			1702	2	KEARNS, RYAN & RESNIK, RACHEL
293 SPRING ST GAR UNT43	0275	110	5.01	P5109			1702	2	SOUTH SUNSET, LLC
293 SPRING ST GAR UNT44	0275	110	5.01	P5110			1702	2	BALE, ISIDORE
293 SPRING ST GAR UNT45	0275	110	5.01	P5111			1702	2	AHLUWALIA, INDERPAUL & AMANDEEP
293 SPRING ST GAR UNT46	0275	110	5.01	P5112			1702	2	BASQUILL, JUSTINE P
293 SPRING ST GAR UNT47	0275	110	5.01	P5113			1702	2	AVEDIS, SCOTT & LETO, SOPHIANA
293 SPRING ST GAR UNT48	0275	110	5.01	P5114			1702	2	BARBER, KELSEY M & MAJCHRZAK, MARSHAL
293 SPRING ST GAR UNT49	0276	110	5.01	P5115			1702	2	SCHANCK, RONALD
293 SPRING ST GAR UNT50	0276	110	5.01	P5116			1702	2	SCHANCK, RONALD S & MARY ALICE
294 SPRING ST	0290	111	35.01				17		JUDICE, ROXANNE C & BIGGS, JUSTIN M
297 SPRING STREET	0276	110	6					4C	SPRING ST ASSOC.
298 SPRING ST	0291	111	36.01				17	2	SCHOER, RYAN
300 SPRING ST	0291	111	37.01				17	2	MARTI, MARCOS I & LAUREN M
301-321 SPRING ST	0276	110	7.02				1702	15F	HILLTOP TERRACE CONDO ASSN %ECI MGT
301-1 SPRING ST	0276	110	7.02	C0704			1702	2	301 SPRING STREET, LLC
301-2 SPRING ST	0276	110	7.02	C0705			1702	2	MUNDO, JUSTINE B
301-3 SPRING ST	0276	110	7.02	C0706			1702	2	SPARACO, PETER & KRISTIN F.
301-4 SPRING ST	0276	110	7.02	C0707			1702	2	CLEMENTE, BRITTANY & SOFIA, ANDREW
301-5 SPRING ST	0276	110	7.02	C0708				2	WALSH, ERICH & INSABELLA, BETH A
301-6 SPRING ST	0276	110	7.02	C0709			1702	2	WOODRUFF, WILLIAM J
301-7 SPRING ST	0276	110	7.02	C0710			1702	2	PHILLIPS, CHRISTINE MARIE
301-8 SPRING ST	0276	110	7.02	C0711			1702	2	LOUGHNEY, PATRICIA E
301-9 SPRING ST	0276	110	7.02	C0712			1702	2	LENZ, DAWN
301-10 SPRING ST	0277	110	7.02	C0713			1702	2	ZAPCIC, THOMAS F
301-11 SPRING ST	0277	110	7.02	C0714			1702	2	CAPETOLA, STEPHEN A
301-12 SPRING ST	0277	110	7.02	C0715			1702	2	CHAN, KORE
301-13 SPRING ST	0277	110	7.02	C0716			1702	2	GRZEBYK, CHRISTINA
301-14 SPRING ST	0277	110	7.02	C0717			1702	2	MUKA, JAMES & MAGDA
301-15 SPRING ST	0277	110	7.02	C0718			1702	2	SILVERMAN, ROBERT
301-16 SPRING ST	0277	110	7.02	C0719			1702	2	CULOS, PETER C & JUDITH K
301-17 SPRING ST	0277	110	7.02	C0720			1702	2	QUINN, HAROLD
301-18 SPRING ST	0277	110	7.02	C0721			1702	2	LEVIN, YITZCHOK
301-19 SPRING ST	0277	110	7.02	C0722			1702	2	FREEMAN, NANCY
301-20 SPRING ST	0277	110	7.02	C0723			1702	2	RYAN, MAURA
301-21 SPRING ST	0277	110	7.02	C0724			1702	2	KOSSEV, VILIANA
301-22 SPRING ST	0277	110	7.02	C0725			1702	2	LEMAY, PATRICIA
301-23 SPRING ST	0277	110	7.02	C0726			1702	2	ESCAMILLA, GREG
301-24 SPRING ST	0278	110	7.02	C0727			1702	2	FINCK, AMY
301-25 SPRING ST	0278	110	7.02	C0728			1702	2	GUZMAN, NICHOLAS
301-26 SPRING ST	0278	110	7.02	C0729			1702	2	BOEHMER, KAREN
301-27 SPRING ST	0278	110	7.02	C0730			1702	2	KREISS, DAVID S
301-28 SPRING ST	0278	110	7.02	C0731			1702	2	RUE, JONATHAN & FORD, RACHEL
301-29 SPRING ST	0278	110	7.02	C0732			1702	2	RIVERA, ALEXANDRIA MCENTEE
301-30 SPRING ST	0278	110	7.02	C0733			1702	2	FULOP, NICHOLAS E
301-31 SPRING ST	0278	110	7.02	C0734			1702	2	TABLER, MARY
302 SPRING ST	0291	111	38.01					2	MURGOLO, NICHOLAS
310 SPRING ST	0291	111	39.02				17	2	MURPHY, BARBARA
312 SPRING ST	0291	111	39.04					2	BARTHOLD, JEANETTE
314 SPRING ST	0291	111	39.05					2	MYERS, JUDITH A.
316 SPRING ST	0291	111	40.01				17	2	316 SPRING STREET, LLC
321-1 SPRING ST	0278	110	7.02	C0735			1702	2	ANDOLENA, CHRISTIE L
321-2 SPRING ST	0278	110	7.02	C0736			1702	2	HIRSCH, REGINA
321-3 SPRING ST	0278	110	7.02	C0737			1702	2	SPITZER REALTY, LLC
321-4 SPRING ST	0278	110	7.02	C0738			1702	2	MORSE, JOSEPH
321-5 SPRING ST	0278	110	7.02	C0739			1702	2	MORAN, RICHARD E & ROBIN L
321-6 SPRING ST	0278	110	7.02	C0740			1702	2	ASLIN, PATRICK C & CHRISTINA J
321-7 SPRING ST	0279	110	7.02	C0741			1702	2	PUCK, RYAN W



TAXING DISTRICT NO. 39 BORO OF RED BANK

COUNTY NO. 13 MONMOUTH

PROPERTY LOCATION	PAGE NO.	BLOCK NO.	LOT NO.	LOT QUALIF.	ACCOUNT NO.	ZONE	TAX MAP	PROP CLASS	NAME OF OWNER
321-8 SPRING ST	0279	110	7.02	C0742			1702	2	SPITZER REALTY, LLC
321-9 SPRING ST	0279	110	7.02	C0743			1702	2	COOLAHAN, LOREN & OLSEN, CHRISTOPHER
321-10 SPRING ST	0279	110	7.02	C0744			1702	2	FAGAN, JOHN P
321-11 SPRING ST	0279	110	7.02	C0745			1702	2	FARYAR, NAVID
321-12 SPRING ST	0279	110	7.02	C0746			1702	2	ROSENBERG, STEVEN & JENNIFER
321-13 SPRING ST	0279	110	7.02	C0747			1702	2	BERKE, THOMAS DAVID & SUSAN DEE
321-14 SPRING ST	0279	110	7.02	C0748			1702	2	VIOLA, JOSEPHINE A.
321-15 SPRING ST	0279	110	7.02	C0749			1702	2	KRONGOLD, SHERYL A
321-16 SPRING ST	0279	110	7.02	C0750			1702	2	PEPITONE, MICHAEL F & ELIZABETH A
321-17 SPRING ST	0279	110	7.02	C0751			1702	2	TAFT, BAILEY DONNA
321-18 SPRING ST	0279	110	7.02	C0752			1702	2	PORTER, SINA Y & TURNER, LAMAR E
321-19 SPRING ST	0279	110	7.02	C0753			1702	2	ROMANELLO, BRUCE J & VIOLA, JEANNIN
321-20 SPRING ST	0279	110	7.02	C0754			1702	2	DEBELLIS, MARC
321-21 SPRING ST	0280	110	7.02	C0755			1702	2	FLANIGAN, CAITLIN & MASKOWITZ, JORD
321-22 SPRING ST	0280	110	7.02	C0756			1702	2	CULOS, PETER
321-23 SPRING ST	0280	110	7.02	C0757			1702	2	PAUL, ANTHONY
321-24 SPRING ST	0280	110	7.02	C0758			1702	2	PANTINA, MICHAEL & ROSALIA
321-25 SPRING ST	0280	110	7.02	C0759			1702	2	BLAHUT, DONALD EDWARD
321-26 SPRING ST	0280	110	7.02	C0760			1702	2	FETTER, THOMAS & MULDOON, ERIN
321-27 SPRING ST	0280	110	7.02	C0761			1702	2	FLANAGAN, LAUREN
321-28 SPRING ST	0280	110	7.02	C0762			1702	2	RIDLEY, CHERYL C.
321-29 SPRING ST	0280	110	7.02	C0763			1702	2	VILLANUEVA, MARIA ELENA
321-30 SPRING ST	0280	110	7.02	C0764			1702	2	HALL, ERIC
321-31 SPRING ST	0280	110	7.02	C0765			1702	2	POWELL, KYLE R
68 1/2 MONMOUTH ST	0063	31	33					2	TEAK VENTURES, LLC
213 1/2 RIVER ST	0199	82	1.04					15C	BOROUGH OF RED BANK
10 ST MARY'S PL	0226	91	27					2	MAC DEVELOPMENT LLC
11 ST MARY'S PL	0226	91	19					2	LUPU, CHRISTIAN
12 ST MARY'S PL	0226	91	26			13		2	ST. MARY'S PROPERTY LLC
13 ST MARY'S PL	0226	91	20					2	GARCIA, RENE J & VERONICA
14 ST MARY'S PL	0226	91	25					2	LEWIS, DONALD A
15 ST MARY'S PL	0226	91	21			13		2	LUPU, CHRISTIAN
16 ST MARY'S PL	0226	91	24					2	BANNISTER, SONIA
17 ST MARY'S PL	0226	91	22			13		2	GOMEZ, PEARL
18 ST MARY'S PL	0226	91	23			13		2	TRUGLIA, PHILIP C & BRIGET M
19 ST MARY'S PL	0226	91	22.01					2	BOFFICE, PATRICIA M
15 ST NICHOLAS PL	0297	113	36					2	HALLETT, IAN DAVID & GAYLE EILENE
16 ST NICHOLAS PL	0296	113	29			16		2	MUMFORD, ROBERT A & REBECCA L
19 ST NICHOLAS PL	0297	113	37			16		2	NALEPA, DENNIS J & LAURA A
20 ST NICHOLAS PL	0296	113	28			16		2	COLE, CHRISTOPHER & TRACY
24 ST NICHOLAS PL	0296	113	27			16		2	SALAZAR-APARICIO, JESSICA & MINEO, NICH
25 ST NICHOLAS PL	0297	113	38					2	PATALANO, BRIDGET MARY
27 ST NICHOLAS PL	0297	113	39			16		2	ALLEN, BRIAN
30 ST NICHOLAS PL	0296	113	26			16		2	FALZARANO, MICHAEL & MOORE, ELIZABETH
31 ST NICHOLAS PL	0297	113	40.01			16		2	MCQUILLAN, DARA
34 ST NICHOLAS PL	0296	113	25					2	KINSLOW, LEO P & SUSAN F
40 ST NICHOLAS PL	0296	113	23.01			16		2	MAC DONALD, DANIEL & ERIN
26 1/2 EARL STREET	0154	67	8.02			R-B2	10	2	WIDDOSS, PATRICK JAMES & SAEGGER, KATELY
SUNSET AVE	0206	84	64					15C	BOROUGH OF RED BANK
SUNSET AVE	0210	84.01	99					15C	BOROUGH OF RED BANK
11 SUNSET AVE	0218	89	13					2	REYNOLDS-LEWIS, ALPHA & HENNIGAN, VILMA
23 SUNSET AVE	0218	89	10					2	BROWN, ISADORE M & GERALDINE
27 SUNSET AVE	0218	89	9			12		2	GUERRA, HUGO NELSON & PEREIRA, D
30 SUNSET AVE	0223	90	29					2	ORTEGO-MARIN, LUIS & GAVILAN, PEDRO
43 SUNSET AVE	0217	89	5					2	MURPHY, TIMOTHY JAMES
44 SUNSET AVE	0223	90	32			12		2	BURTT, PAUL
53 SUNSET AVE	0217	89	1					2	MASSEY, MEGAN E & BEK-GRAN, PATRICK D
57 SUNSET AVE	0231	95	6					2	GOMEZ, RUBEN & ANGEL, QUIRINA DESID
64 SUNSET AVE	0209	84.01	90					2	KLE PROPERTIES, LLC
68 SUNSET AVE	0209	84.01	91			12		2	KENNY, RYAN
72 SUNSET AVE	0209	84.01	92			12		2	72 WEST SUNSET AVENUE RB, LLC
105 SUNSET AVE	0220	89.01	111					2	FAZIO, STEVEN G & NIKEYA C
107 SUNSET AVE	0220	89.01	110			12		2	WALL, TERRI
110 SUNSET AVE	0207	84	103			11		2	PRITCHARD, S MCGOWAN, C MCGOWAN, J
EAST SUNSET AVE	0225	91	8.01					15D	RECTOR, ST THOMAS EPISCOPAL CHURCH
11 E SUNSET AVE	0227	92	2					2	PENNINGTON, PATRICIA & DAWN
14 E SUNSET AVE	0225	91	14.01					2	NARVAEZ, JESUS R.
18 E SUNSET AVE	0225	91	13			13		2	GIBBS, PETER

TAXING DISTRICT NO. 39 BORO OF RED BANK

COUNTY NO. 13 MONMOUTH

PROPERTY LOCATION	PAGE NO.	BLOCK NO.	LOT NO.	LOT QUALIF.	ACCOUNT NO.	ZONE	TAX MAP	PROP CLASS	NAME OF OWNER
19 E SUNSET AVE	0227	92	3					2	ALVAREZ, NARCISA E
20 E SUNSET AVE	0225	91	12				13	2	BONILLA, RUBEN & FLUVIA
22 E SUNSET AVE	0225	91	11					2	JIMENEZ, GERARDO FLORES&CERVANTES, EL
25 E SUNSET AVE	0227	92	4				13	2	STEPHEN ROSHEUVEL IRREVOCABLE SUPPL
26 E SUNSET AVE	0225	91	10					15D	RECTOR, ST THOMAS EPISCOPAL CHURCH
27 E SUNSET AVE	0227	92	5.01			RB	13	2	JONES, KRISTOFER
29 E SUNSET AVE	0227	92	6.01			RB	13	2	SSS REALTY LLC
31 E SUNSET AVE	0227	92	7					2	QUITENO, WALTER A CAMPOS & LAURA
38 E SUNSET AVE	0232	96	13					15F	PUGA, OSCAR & SEGURA, ROSALINDA
39 E SUNSET AVE	0230	95	1					2	BRADLEY, LESTER R & JOAN E
42 E SUNSET AVE	0232	96	12				13	2	SEGURA, MARIVEL
43 E SUNSET AVE	0230	95	2					2	ZINK, DANA
46 E SUNSET AVE	0232	96	11					2	FLORES-MANRIQUE, CESAR H&PEREIRA, ARA
47 E SUNSET AVE	0231	95	3				13	2	LENZ, DAVID & EMILY
50 E SUNSET AVE	0232	96	10					2	DAVIS, OLLIE
51 E SUNSET AVE	0231	95	4				13	2	RIVAS, CARLOS ALBERTO & ERMELINDA
54 E SUNSET AVE	0232	96	9				13	2	RODRIGUEZ, MINA & RAUL
55 E SUNSET AVE	0231	95	5				13	2	ORTIZ, WILLIAM & GLADYS
58 E SUNSET AVE	0232	96	8					2	NEGRI, JOSEPH
59 E SUNSET AVE	0231	95	7					2	AGEE, EARL T & LILLIE MAE
60 E SUNSET AVE	0232	96	7					2	HERNANDEZ-FRANCO, ROXANA
14 W SUNSET AVE	0223	90	25					2	CHILVERS, MICHAEL D & GREEN, ALYX G
15 W SUNSET AVE	0218	89	12				12	2	ESCOBAR, RAUL/REINA/CARLOS
19 W SUNSET AVE	0218	89	11			96TA	12	2	WIGENTON, KEVIN P
22 W SUNSET AVE	0223	90	26					2	CHICAS, BERTHA
24 W SUNSET AVE	0223	90	27				12	2	SUNSETVIEW, LLC
26 W SUNSET AVE	0223	90	28					2	KALKUCKI, KRZYSZTOF & JOYCE B
31 W SUNSET AVE	0218	89	8				12	2	CONSTANTE, ROSA HAYDEE
35 W SUNSET AVE	0218	89	7					2	BROWNFIELD, SCOTT
36 W SUNSET AVE	0223	90	30					2	BLACKWOOD, FRANK N & ENA C
39 W SUNSET AVE	0217	89	6				12	2	RODRIGUEZ, ROGELIO GOMEZ, ETAL
40 W SUNSET AVE	0223	90	31				12	2	MEDINA-CUEVAS, MARCOS&JIMENEZ, GABINO
45 W SUNSET AVE	0217	89	4					2	GROEGER, NICHOLAS
48 W SUNSET AVE	0223	90	33					2	HEWITT, CHANNIE L
49 W SUNSET AVE	0217	89	2					2	MATHUR, RUSHMI
52 W SUNSET AVE	0224	90	34					2	HARRIS, DANIEL L & MOORE, RANDI A
54 W SUNSET AVE	0224	90	35				12	2	SCHANCK, RONALD S JR
65 W SUNSET AVE	0220	89.01	123				12	2	MORENO, JOSE VERA, ETAL
67 W SUNSET AVE	0220	89.01	122				12	2	67 WEST SUNSET, LLC
71 W SUNSET AVE	0220	89.01	121					2	CULMAC INVESTORS INC
76 W SUNSET AVE	0210	84.01	93					2	ARLISS, CHARLES
77 W SUNSET AVE	0220	89.01	120				12	2	NEGRI, JOSEPH
79 W SUNSET AVE	0220	89.01	119				12	2	GUERRA, HUGO
82 W SUNSET AVE	0210	84.01	94				12	2	BOCHICCHIO, DINO & SUSAN
83 W SUNSET AVE	0220	89.01	118					2	GOMEZ, RUBEN & DESIDERIO, QUIRINA
84 W SUNSET AVE	0210	84.01	95		1		12	2	84 W SUNSET AVE, LLC
87 W SUNSET AVE	0220	89.01	117					2	PARRON, YVETTE R
88 W SUNSET AVE	0210	84.01	96					2	BANKS, KASANDREA
90 W SUNSET AVE	0210	84.01	98					2	SUNCREST, L.L.C.
91 W SUNSET AVE	0220	89.01	116				12	2	DEQUINTANILLA, MERLIN R & ESCOTO, C
93 W SUNSET AVE	0220	89.01	115					2	ROSSNAGEL, ANDREW & CORBO, SHAUNA
95 W SUNSET AVE	0220	89.01	114					2	95 W SUNSET AVE, CO.
97 W SUNSET AVE	0220	89.01	113					2	SOK, SENI, TRUSTEE
101-103 W SUNSET AVE	0220	89.01	112				12	2	SNYDER, J.A, IV & SCHLEIF, K. TRUSTEES
104 W SUNSET AVE	0206	84	101.03				11	2	GURAL, MONICA C
14 THROCKMORTON AVE	0045	23	13.03				03	2	PERLMUTTER, BRUCE LARRY & JILL LEE
15 THROCKMORTON AVE	0038	18	12				03	2	SLOWSKI, ANTHONY & COLEEN
16 THROCKMORTON AVE	0045	23	12.03				03	2	16 THROCKMORTON LLC
18 THROCKMORTON AVE	0045	23	12.02				03	2	DOLAN, MICHAEL R & DINA D
19 THROCKMORTON AVE	0038	18	10.01					2	CHARLES D SIDUN & VIRGINIA L, TRUSTE
31 THROCKMORTON AVE	0038	19	1				03	2	MARTIN, TRAVERS W
40-42 THROCKMORTON	0040	21	4				03	2	WYNDORF, DAVID A
44 THROCKMORTON AVE	0040	21	5				03	2	MURPHY, SEAN & NANCY
48 THROCKMORTON AVE	0040	21	6					2	SOOY, CHARLES D & MARIE C
50 THROCKMORTON AVE	0041	21	7				03	2	PRESTIA, VINCENT
62 THROCKMORTON AVE	0041	21	8				03	2	SALAM, NOOR & ALLISON
68 THROCKMORTON AVE	0099	52	36.01				07	2	DEMEO, JENNIFER ANN
2-4 TILTON AVE	0163	71	43					2	2-4 TILTON AVE, LLC

TAXING DISTRICT NO. 39 BORO OF RED BANK

COUNTY NO. 13 MONMOUTH

PROPERTY LOCATION	PAGE NO.	BLOCK NO.	LOT NO.	LOT QUALIF.	ACCOUNT NO.	ZONE	TAX MAP	PROP CLASS	NAME OF OWNER
8 TILTON AVE	0163	71	44				10	15D	NEW HOPE REVIVAL TEMPLE MINISTRIES
11 TILTON AVE	0165	72	2.01					1	TILTON BUILD, LLC
12 TILTON AVE	0163	71	45					2	DONG, XIU JIN
14 TILTON AVE	0163	71	46				10	2	HASSAM, RIYAZALI & ANISHA F
15 TILTON AVE	0165	72	2.02				10	2	HASSAM INVESTMENTS, LLC
16 TILTON AVE	0164	71	47				10	2	ACEVEDO, MIGUEL A & IRIS M
18 TILTON AVE	0164	71	48.02			R-B1		2	SANABRIA, STEVEN
19 TILTON AVE	0166	72	15				10	2	TAYLOR, ASHLEY & MARK
30 TILTON AVE	0200	82	11.03				10	2	JORDAN, JENNIFER M.
34 TILTON AVE	0200	82	11.04				10	2	WALKER, JAMES JR
56 TILTON AVE	0201	83	3				10	2	56 TILTON, LLC
58 TILTON AVE	0201	83	2					2	BACON, BRENDA MAE
62 TILTON AVE	0201	83	1				10	2	RIVERA, SERGIO SERRANO
65 TILTON AVE	0208	84.01	71.02				12	2	FUENTES GUILLERMO/MARIA PEREZ
71 TILTON AVE	0208	84.01	71.01				12	2	JIMENEZ, CALIXTO&JOSEFINA&ESPINOZA, D
95 TILTON AVE	0209	84.01	87				12	2	2011 ROLLWAY, LLC & 2010 FREEWAY, LLC
96 TILTON AVE	0206	84	101.02			R-B1		2	HICKS, TWYLEN L.
TOWER HILL DR	0100	52.01	1				7.01	15F	TOWER HILL CONDO ASSOC
1 TOWER HILL DR	0100	52.01	1	C0101			7.01	2	MCKEE, KAREN
2 TOWER HILL DR	0100	52.01	1	C0102			7.01	2	JABLONSKI, THOMAS G & KATHLEEN
3 TOWER HILL DR	0100	52.01	1	C0103			7.01	2	GELTZELER, WILLIAM SR & KAREN
4 TOWER HILL DR	0100	52.01	1	C0104			7.01	2	MANOR, SHMUEL
5 TOWER HILL DR	0100	52.01	1	C0105			7.01	2	ALBERTO, JASON & REBECCA
6 TOWER HILL DR	0100	52.01	1	C0106			7.01	2	MANZI, CAROLINE
7 TOWER HILL DR	0100	52.01	1	C0107			7.01	2	VON HOERL, SHERVYN, ETALS
8 TOWER HILL DR	0100	52.01	1	C0108			7.01	2	GALLAGHER, MATTHEW G
9 TOWER HILL DR	0100	52.01	1	C0109			7.01	2	IGLESIAS, ROSEMARIE
10 TOWER HILL DR	0101	52.01	1	C0110			7.01	2	MONTALDI, ANN MARIE
11 TOWER HILL DR	0101	52.01	1	C0111			7.01	2	GEARON, JOHN & ELIZABETH
12 TOWER HILL DR	0108	52.01	1	C1001			7.01	2	GROSS, JOHN
13 TOWER HILL DR	0108	52.01	1	C1002			7.01	2	13 TOWER HILL DRIVE, LLC
14 TOWER HILL DR	0108	52.01	1	C1003			7.01	2	WECHTLER, STEPHEN R & NANCY K
14 TOWER HILL AVE	0265	108	1.02				15	2	CUDDY, DIANE L
15 TOWER HILL DR	0108	52.01	1	C1004			7.01	2	ALTIMARI, KRISTIN
16 TOWER HILL DR	0108	52.01	1	C1005			7.01	2	WOW2 HOLDINGS LLC
17 TOWER HILL DR	0108	52.01	1	C1006			7.01	2	MULLIGAN, PHILIP
18 TOWER HILL DR	0108	52.01	1	C1007			7.01	2	SHIELDS, NANCY
18 TOWER HILL AVE	0266	108	15				15	2	LOBOSCO, JEANNE M.
19 TOWER HILL DR	0108	52.01	1	C1008			7.01	2	DREICER, SHAR G
19 TOWER HILL AVE	0287	111	1.01				17	2	TOWLER, MARVIN & JOYCE, PAMELA
20 TOWER HILL DR	0108	52.01	1	C1009			7.01	2	306 86TH STREET REALTY CORP
21 TOWER HILL DR	0108	52.01	1	C1010			7.01	2	D'AMICO, CHRISTEN
21 TOWER HILL AVE	0288	111	4					2	KALYAN GHOSH & SHIH YI YANG
22 TOWER HILL DR	0108	52.01	1	C1011			7.01	2	CAGIDE, CORINNE
22 TOWER HILL AVE	0266	108	14				15	2	KALFUS, JONATHAN
23 TOWER HILL DR	0108	52.01	1	C1012			7.01	2	KOSAL, ESIN
23 TOWER HILL AVE	0288	111	5				17	2	ROSS, NICHOLAS & PAMELA
24 TOWER HILL DR	0108	52.01	1	C1013			7.01	2	ESTOMIN, SUSAN & BOROZNOFF, MICHAEL
25 TOWER HILL DR	0109	52.01	1	C1014			7.01	2	WIND, JACK JAY & LONA WHITMARSH
26 TOWER HILL DR	0107	52.01	1	C0901			7.01	2	PRASKAI JR, ANDREW J
26 TOWER HILL AVE	0266	108	13				15	2	MCKENNA, PATRICIA & RICHARD D
27 TOWER HILL DR	0107	52.01	1	C0902			7.01	2	GUASTELLA, PETER & POPOLA, GIANNA
27 TOWER HILL AVE	0288	111	6.01					2	TERESA M FEALY-DUFFY FAMILY TRUST
28 TOWER HILL DR	0107	52.01	1	C0903			7.01	2	BARYALAI, WAIS & KRISTAL
29 TOWER HILL DR	0107	52.01	1	C0904			7.01	2	KRASSNER, KATHERINE
30 TOWER HILL DR	0107	52.01	1	C0905			7.01	2	COLIN, NORMAN J & COLIN, CAROLE J
30 TOWER HILL AVE	0266	108	12					2	GAUPP, ROBERT & TEICIA A
31 TOWER HILL DR	0107	52.01	1	C0906			7.01	2	HAND, JANE
31 TOWER HILL AVE	0288	111	6				17	2	JACKSON, CHARLES & LYNN
32 TOWER HILL DR	0107	52.01	1	C0907			7.01	2	MORIARTY, LAURA
33 TOWER HILL DR	0107	52.01	1	C0908			7.01	2	LANDY, RICHARD FRANCIS & JULIE TREA
34 TOWER HILL DR	0107	52.01	1	C0909			7.01	2	TURKALO, MARKO
34 TOWER HILL AVE	0266	108	11				15	2	RICHLIN, KENNETH & RONAN, COLLEEN
35 TOWER HILL DR	0107	52.01	1	C0910			7.01	2	WEHMAN, PATRICIA A
36 TOWER HILL DR	0107	52.01	1	C0911			7.01	2	JOHNSON, LORETTA M
36 TOWER HILL AVE	0266	108	10				15	2	HEISS, KATHERINE E
37 TOWER HILL DR	0107	52.01	1	C0912			7.01	2	HOLIAN, JEAN S
38 TOWER HILL DR	0107	52.01	1	C0913			7.01	2	FLETCHER, KEITH A

TAXING DISTRICT NO. 39 BORO OF RED BANK

COUNTY NO. 13 MONMOUTH

PROPERTY	LOCATION	PAGE NO.	BLOCK NO.	LOT NO.	LOT QUALIF.	ACCOUNT NO.	ZONE	TAX MAP	PROP CLASS	NAME OF OWNER
38	TOWER HILL AVE	0266	108	10.01				15	2	BARRETT, ELIZABETH
39	TOWER HILL DR	0108	52.01	1	C0914			7.01	2	BIFANI, TRACEY
40	TOWER HILL DR	0106	52.01	1	C0801			7.01	2	WANKMULLER, ARTHUR & TERESA A
40	TOWER HILL AVE	0266	108	10.02				15	2	MCCUE, PETER J & LAURA
41	TOWER HILL DR	0106	52.01	1	C0802			7.01	2	SONBOL, NOHA
42	TOWER HILL DR	0106	52.01	1	C0803			7.01	2	GEISERT, STEVEN & JODY RUIU
43	TOWER HILL DR	0106	52.01	1	C0804			7.01	2	SIMPSON, BRIDGET
43	TOWER HILL AVE	0288	111	7					2	MONTALBANO, ANTHONY L
44	TOWER HILL DR	0106	52.01	1	C0805			7.01	2	MORRIS, NICHOLAS A
45	TOWER HILL DR	0106	52.01	1	C0806			7.01	2	REICHL, STEPHEN A&GIERCZAK, TOMASZ J
46	TOWER HILL DR	0106	52.01	1	C0807			7.01	2	CLEARY, ALEX J
47	TOWER HILL DR	0106	52.01	1	C0808			7.01	2	CAMPBELL, CASEY C
48	TOWER HILL DR	0106	52.01	1	C0809			7.01	2	RONGA, JOSEPH & MICHELE
49	TOWER HILL DR	0106	52.01	1	C0810			7.01	2	AUFDERHAR, JOAN & ROBERT
50	TOWER HILL DR	0106	52.01	1	C0811			7.01	2	WICKERSHAM, KARL D
51	TOWER HILL DR	0106	52.01	1	C0812			7.01	2	TORTORICE, VANESSA & CHIERCHIA, CHR
51	TOWER HILL AVE	0286	110	20				17	2	LAUTENSCHLAEGER, ALEXANDER&COSENTIN
52	TOWER HILL DR	0106	52.01	1	C0813			7.01	2	MADER, LESLIE
52	TOWER HILL AVE	0267	109	7.01				07	2	LANE, ROBERT T & MARJORIE
53	TOWER HILL DR	0107	52.01	1	C0814			7.01	2	COURTNEY, ANGELA
54	TOWER HILL DR	0105	52.01	1	C0701			7.01	2	PERSICO, ANNETTE & ROBERT
55	TOWER HILL DR	0105	52.01	1	C0702			7.01	2	ABRAMS, TRACEY
55	TOWER HILL AVE	0286	110	19					2	HARLOW, VICTORIA
56	TOWER HILL DR	0105	52.01	1	C0703			7.01	2	DESMOND, JAMES J JR
56	TOWER HILL AVE	0267	109	5					2	DE FAZIO, VALENTINO R JR & LUBA
57	TOWER HILL DR	0105	52.01	1	C0704			7.01	2	LUBSEN,CARLY,LINDA&HENRY &COGLIANO,
58	TOWER HILL DR	0105	52.01	1	C0705			7.01	2	CLOUTIER, ANNE G
59	TOWER HILL DR	0105	52.01	1	C0706			7.01	2	MONTREUIL, LORI
59	TOWER HILL AVE	0286	110	18					2	SWARTZ, ROBERT S & JEANINE FAZIO
60	TOWER HILL DR	0105	52.01	1	C0707			7.01	2	BUONSANTO, C&C % G. GAMBINO
60	TOWER HILL AVE	0266	109	4					2	FALVO, ANTHONY J & MARIANNE C
61	TOWER HILL DR	0105	52.01	1	C0708			7.01	2	CRISTINO, VITO
62	TOWER HILL DR	0105	52.01	1	C0709			7.01	2	BILGUTAY, KATHLEEN
63	TOWER HILL DR	0105	52.01	1	C0710			7.01	2	KASS, SAMUEL A
63	TOWER HILL AVE	0286	110	17					2	FALVO, ELIZABETH-ANNE & MARIANNE C
64	TOWER HILL DR	0105	52.01	1	C0711			7.01	2	LUBSEN, HENRY & LINDA
64	TOWER HILL AVE	0266	109	3					1	DAMM, MATTHEW & KATHERINE H
65	TOWER HILL DR	0105	52.01	1	C0712			7.01	2	COSTELLO, TIMOTHY C & CAROL V
66	TOWER HILL DR	0105	52.01	1	C0713			7.01	2	RYAN, KENNETH & EILEEN
67	TOWER HILL DR	0106	52.01	1	C0714			7.01	2	MINEAR, ROSEMARY
68	TOWER HILL AVE	0266	109	3.01				07	2	PATTERSON, TODD W
69	TOWER HILL AVE	0286	110	16					2	CELESTINA, DAVID D
70	TOWER HILL AVE	0266	109	2				07	2	PATTERSON, TODD WILLIAM
73	TOWER HILL AVE	0286	110	15				17	2	LAHEY, CHRISTINA A
77	TOWER HILL AVE	0285	110	14.01				17	2	BROOKS,WILLIAM E & BROOKS,VALERIE M
78	TOWER HILL DR	0104	52.01	1	C0601			7.01	2	DEBARI, HEATHER M
78	TOWER HILL AVE	0266	109	1					2	MONTIGROS, EDWARD J. & JEAN
79	TOWER HILL DR	0104	52.01	1	C0602			7.01	2	NOUR, GLADYS
80	TOWER HILL DR	0104	52.01	1	C0603			7.01	2	SIVO, THOMAS & CATHY PUGLIESE
81	TOWER HILL DR	0104	52.01	1	C0604			7.01	2	PERO, FRANCES K&CHIMENTO, THOMAS F
82	TOWER HILL DR	0104	52.01	1	C0605			7.01	2	CROWE, JOHN & ALISA R
83	TOWER HILL DR	0104	52.01	1	C0606			7.01	2	BONJAVANNI, TROY & GOODWIN, ANNE
84	TOWER HILL DR	0104	52.01	1	C0607			7.01	2	SINHA, ASHU & MATHUR, CHARU
85	TOWER HILL DR	0104	52.01	1	C0608			7.01	2	REAGAN, JUDY J
86	TOWER HILL DR	0104	52.01	1	C0609			7.01	2	ELISEENKO, IGOR
87	TOWER HILL DR	0104	52.01	1	C0610			7.01	2	FRATT, MARTHA C
88	TOWER HILL DR	0105	52.01	1	C0611			7.01	2	ODELL, ALEXANDER & HANNAH
89	TOWER HILL DR	0103	52.01	1	C0501			7.01	2	ELKAS, JENIFER ANNE
90	TOWER HILL DR	0103	52.01	1	C0502			7.01	2	EPSHTEYN, NOLAN
91	TOWER HILL DR	0103	52.01	1	C0503			7.01	2	ROSENBERG, ARTHUR & GRABER,LAUREN G
92	TOWER HILL DR	0103	52.01	1	C0504			7.01	2	BRAZILL, NICOLE
93	TOWER HILL DR	0103	52.01	1	C0505			7.01	2	CIRINCIONE, DANA
94	TOWER HILL DR	0103	52.01	1	C0506			7.01	2	COPPERTHWAIT, MARIAN
95	TOWER HILL DR	0103	52.01	1	C0507			7.01	2	JILL SCHWARTZ REVOCABLE TRUST
96	TOWER HILL DR	0104	52.01	1	C0508			7.01	2	PERROTTA, DAWN
97	TOWER HILL DR	0104	52.01	1	C0509			7.01	2	EICHEN, JESSE D & ADAMS, PAIGE C
98	TOWER HILL DR	0104	52.01	1	C0510			7.01	2	DEDEA, CHRISTOPHER
99	TOWER HILL DR	0104	52.01	1	C0511			7.01	2	MITCHELL, WILLIAM L & BARBARA J.



TAXING DISTRICT NO. 39 BORO OF RED BANK

COUNTY NO. 13 MONMOUTH

PROPERTY LOCATION	PAGE NO.	BLOCK NO.	LOT NO.	LOT QUALIF.	ACCOUNT NO.	ZONE	TAX MAP	PROP CLASS	NAME OF OWNER
100 TOWER HILL DR	0102	52.01	1	C0401			7.01	2	STEWART, CAROL A
101 TOWER HILL DR	0102	52.01	1	C0402			7.01	2	IOSEY, BRENDA L & STANLEY, MILFORD W
102 TOWER HILL DR	0102	52.01	1	C0403			7.01	2	TOWER MANOR, LLC
103 TOWER HILL DR	0102	52.01	1	C0404			7.01	2	KENNEDY, BETH A
104 TOWER HILL DR	0103	52.01	1	C0405			7.01	2	BUCKALEW, RICHARD C & MARY M TRUSTEE
105 TOWER HILL DR	0103	52.01	1	C0406			7.01	2	COYLE, WILLIAM L & ELLEN R
106 TOWER HILL DR	0103	52.01	1	C0407			7.01	2	AURELIO, MICHAEL
107 TOWER HILL DR	0103	52.01	1	C0408			7.01	2	DUBIN, WILLIAM S & AECHA
108 TOWER HILL DR	0103	52.01	1	C0409			7.01	2	FLYNN, DANA
109 TOWER HILL DR	0103	52.01	1	C0410			7.01	2	GRIFFIN, GLENN W
110 TOWER HILL DR	0103	52.01	1	C0411			7.01	2	CASALE, JOSEPH
111 TOWER HILL DR	0101	52.01	1	C0301				2	PANTER, JANET
112 TOWER HILL DR	0102	52.01	1	C0302			7.01	2	FRIEDRICH, CHARLES H
113 TOWER HILL DR	0102	52.01	1	C0303			7.01	2	O'CONNOR, SABINE
114 TOWER HILL DR	0102	52.01	1	C0304			7.01	2	ZITZMAN, SHARON
115 TOWER HILL DR	0102	52.01	1	C0305			7.01	2	OKANE, JOHN
116 TOWER HILL DR	0102	52.01	1	C0306			7.01	2	COUTU, JANE
117 TOWER HILL DR	0102	52.01	1	C0307			7.01	2	GIORDANO, JOANNE C
118 TOWER HILL DR	0102	52.01	1	C0308			7.01	2	M D BALDINO TRUST & C. DAVIS
119 TOWER HILL DR	0102	52.01	1	C0309			7.01	2	LEIDNER, DURIE ANN
120 TOWER HILL DR	0102	52.01	1	C0310			7.01	2	MAINA, MICHAEL
121 TOWER HILL DR	0102	52.01	1	C0311			7.01	2	ORLANDO, JOSEPH & KARRICK, KARAN
122 TOWER HILL DR	0101	52.01	1	C0201			7.01	2	OLANDER, BROOKE
123 TOWER HILL DR	0101	52.01	1	C0202			7.01	2	VALENZUELA, MARYBELLE C
124 TOWER HILL DR	0101	52.01	1	C0203			7.01	2	GANDEL, PRISCILLA
125 TOWER HILL DR	0101	52.01	1	C0204			7.01	2	MAZZA, LISA
126 TOWER HILL DR	0101	52.01	1	C0205			7.01	2	MUNOZ, PATRICIO & TERESA
127 TOWER HILL DR	0101	52.01	1	C0206			7.01	2	ST. CLAIR, WILLIAM J, & SUTTON, E
128 TOWER HILL DR	0101	52.01	1	C0207			7.01	2	CHRISTIANO, JULIE & CHARTIER, JOHN
129 TOWER HILL DR	0101	52.01	1	C0208			7.01	2	MAZZINI, YANNAH & PHILIP
130 TOWER HILL DR	0101	52.01	1	C0209			7.01	2	SCHWARZ, DOUGLAS
131 TOWER HILL DR	0101	52.01	1	C0210			7.01	2	ACKERMAN, STEPHANIE
132 TOWER HILL DR	0101	52.01	1	C0211			7.01	2	MARAGOTO, MANUEL NICOLAS
UNION ST	0014	9	2				03	15F	MONMOUTH BOAT CLUB
UNION ST	0019	10	5				03	4A	B H E CORP T/A BRANNIGAN'S WHARF
9 UNION STREET	0014	9	1				03	4A	NORTH SHREW, ICE YACHT CLUB
UNKNOWN	0211	84.03	1				11	1	UNKNOWN
1 VISTA PLACE	0022	12	11				04	2	LYASHOK, ALEX & MITROFANOVA, NATALIA
2 VISTA PL	0023	12.01	17				04	2	IZZO, PETER J JR & PATRICIA
3 VISTA PL	0022	12	12					2	GOODMAN, STEVEN & JILL
5 VISTA PL	0022	12	13				12	2	HOLOBINKO, JOHN E & BETTY L
7 VISTA PL	0022	12	14					2	HESSLEIN, ROBERT & LAURIE
9 VISTA PL	0022	12	15.01				04	2	MCCALLION, JOHN & MICHELLE
11 VISTA PL	0023	13	1					2	HERMAN, JAY & ELLEN %DOWNTOWN INV
15 VISTA PL	0023	13	2				04	2	ABEL, CRAIG
21 VISTA PL	0024	13	3.01				04	2	BEATY, DONALD L
25 VISTA PL	0024	13	16				04	2	DOOLEY, JAMES J & JANICE
9 WALL ST	0064	33	6.01				2	15F	NINE WALL STREET CORP %WESLEYAN ARM
25-27 WALL ST	0064	33	5					2	HABCORE INC
29 WALL ST	0064	33	4					2	LAYTON, ERIC R & FIONA
33-35 WALL ST	0064	33	3				02	2	LAYTON, ERIC R. & FIONA
37 WALL ST	0064	33	2				02	4B	ZWEBEN, ROBERT
8-10 WALLACE ST	0082	48	2				05	4A	LAKONIA PROPERTIES, LLC
11 WALLACE ST	0057	29	27				05	2	SOMAR ENTERPRISES, LLC
12-20 WALLACE ST	0082	48	3					4A	WALLACE RED LLC
22 WALLACE ST	0082	48	4					2	WALLACE 22, LLC
23 WALLACE ST	0054	29	24					15F	METROPOLITAN RB CONDO ASSOC.
23 WALLACE ST UNIT 101	0054	29	24	C0101		CCD2	5	4A	FORMAN INVESTMENT PROPERTIES
23 WALLACE ST UNIT 201	0054	29	24	C0201		CCD2	5	2	TYNDALE, MEAGHAN
23 WALLACE ST UNIT 202	0055	29	24	C0202		CCD2	5	2	GREELEY, FIONA
23 WALLACE ST UNIT 203	0055	29	24	C0203		CCD2	5	2	SCHIAVO, CATHERINE
23 WALLACE ST UNIT 204	0055	29	24	C0204		CCD2	5	2	VLECIDES, DEAN PAUL% D P VLECIDES
23 WALLACE ST UNIT 205	0055	29	24	C0205		CCD2	5	2	LOWVER, MELISSA
23 WALLACE ST UNIT 206	0055	29	24	C0206		CCD2	5	2	CALU, THOMAS & BAKER, VIVIAN E
23 WALLACE ST UNIT 207	0055	29	24	C0207		CCD2	5	2	KILEY, MICHAEL
23 WALLACE ST UNIT 208	0055	29	24	C0208		CCD2	5	2	RODINO, FRANK J & CAROL A MURPHY
23 WALLACE ST UNIT 209	0055	29	24	C0209		CCD2	5	2	SCHWARTZ, KENNETH
23 WALLACE ST UNIT 210	0055	29	24	C0210		CCD2	5	2	BLEISNICK, MICHAEL & PAULA

TAXING DISTRICT NO. 39 BORO OF RED BANK

COUNTY NO. 13 MONMOUTH

PROPERTY LOCATION	PAGE NO.	BLOCK NO.	LOT NO.	LOT QUALIF.	ACCOUNT NO.	ZONE	TAX MAP	PROP CLASS	NAME OF OWNER
23 WALLACE ST UNIT 211	0055	29	24	C0211		CCD2	5	2	GERBER, JESSICA LYNN
23 WALLACE ST UNIT 212	0055	29	24	C0212		CCD2	5	2	GILLESPIE, MAUREEN B
23 WALLACE ST UNIT 213	0055	29	24	C0213		CCD2	5	2	GUEMPEL, JAKE
23 WALLACE ST UNIT 301	0055	29	24	C0301		CCD2	5	2	SKA PROPERTIES LLC
23 WALLACE ST UNIT 302	0055	29	24	C0302		CCD2	5	2	BOSCIA, LOUIS NICHOLAS, TRUSTEE
23 WALLACE ST UNIT 303	0056	29	24	C0303		CCD2	5	2	DAVIE, MICHAEL
23 WALLACE ST UNIT 304	0056	29	24	C0304		CCD2	5	2	SHREM, SCOTT
23 WALLACE ST UNIT 305	0056	29	24	C0305		CCD2	5	2	VELAZQUEZ, FRANCISCO & VAQUER, MARG
23 WALLACE ST UNIT 306	0056	29	24	C0306		CCD2	5	2	MANTON, TERRY D & BARBARA J
23 WALLACE ST UNIT 307	0056	29	24	C0307		CCD2	5	2	MAGNOTTA, BRIGIT L
23 WALLACE ST UNIT 308	0056	29	24	C0308		CCD2	5	2	AKD MGT, LLC
23 WALLACE ST UNIT 309	0056	29	24	C0309		CCD2	5	2	COLLINS, DEBORAH
23 WALLACE ST UNIT 310	0056	29	24	C0310		CCD2	5	2	BAKER, ALEX HUNTER
23 WALLACE ST UNIT 311	0056	29	24	C0311		CCD2	5	2	CINA, CORRADO JOE
23 WALLACE ST UNIT 312	0056	29	24	C0312		CCD2	5	2	SICHANI, BAHMAN KHOSRAVI, ETAL
23 WALLACE ST UNIT 313	0056	29	24	C0313		CCD2	5	2	YEAGER, KENNETH & CERBO, ROSANNE
23 WALLACE ST UNIT 401	0056	29	24	C0401		CCD2	5	2	NEUWIRTH, DAVID
23 WALLACE ST UNIT 402	0056	29	24	C0402		CCD2	5	2	KANE, PETER M
23 WALLACE ST UNIT 403	0056	29	24	C0403		CCD2	5	2	TROPIANO, MICHELLE TRUSTEE & RALPH
23 WALLACE ST UNIT 404	0057	29	24	C0404		CCD2	5	2	WALSH, JENNIFER, TRUSTEE
23 WALLACE ST UNIT 405	0057	29	24	C0405		CCD2	5	2	MCGRATH, MICHAEL S
23 WALLACE ST UNIT 406	0057	29	24	C0406		CCD2	5	2	SANCHEZ, ROBERTO
23 WALLACE ST UNIT 407	0057	29	24	C0407		CCD2	5	2	WELLE, LAWRENCE & BARBARA
23 WALLACE ST UNIT 408	0057	29	24	C0408		CCD2	5	2	WESTHELLE, THEODORE W JR
23 WALLACE ST UNIT 409	0057	29	24	C0409		CCD2	5	2	RAUCHET, DENNIS & JENNIFER
23 WALLACE ST UNIT PH1	0057	29	24	C0501		CCD2	5	2	SIEGEL, DOUGLAS T & SUSAN M, TRUSTEE
23 WALLACE ST UNIT PH2	0057	29	24	C0502		CCD2	5	2	AZZOLINA, ROSELYN
26 WALLACE ST	0082	48	5					2	CARDELFE, PHILIP & MARTHA
31 WALLACE ST	0054	29	23					2	54 BROAD GROUP LLC
32 WALLACE ST	0083	48	6					2	HEBELER, MARGARET L & ROBERT
38 WALLACE ST	0083	48	7.01					15C	BOROUGH OF RED BANK
41 WALLACE ST	0054	29	22.01					15C	BOROUGH OF RED BANK
42 WALLACE ST	0083	48	9				05	2	PIPO, KALMAN J & PENNA, ROGER P
43 WALLACE ST	0054	29	20				05	15C	BOROUGH OF RED BANK
44 WALLACE ST	0083	48	10				05	2	BLUMEL, RAYMOND J
47 WALLACE ST	0054	29	19				05	4A	47 WALLACE STREET, LLC
48 WALLACE ST	0083	48	11				05	4A	DR48WALLACE, LLC %EMIGRANT MORT CO
50 WALLACE ST	0083	48	12				05	4A	RS HOLDING GROUP, LLC
51 WALLACE ST	0054	29	18				05	2	O'SULLIVAN, DENIS M
53 WALLACE ST	0054	29	17					2	O'SULLIVAN, DENIS
56 WALLACE ST	0083	48	13					2	BLUMEL, ELMER F & NANCY J
59 WALLACE ST	0054	29	16					2	COVINGTON ENTERPRISES LLC
60 WALLACE ST	0083	48	14				05	2	BAYER, KENNETH & CAITLIN
64 WALLACE ST	0083	48	15				05	2	O'BRIEN, SAMANTHA ROSE
65 WALLACE ST	0050	26	17				05	2	CAGNO, PAUL A. & NANCY D.
67 WALLACE ST	0050	26	16					2	CAGNO, PAUL & NANCY
68 WALLACE ST	0083	48	16				05	2	MILLER, DOUGLAS & JANE KLEIMAN
70-72 WALLACE ST	0083	48	17					2	SCANNELL, ANTHONY & FADINI, LISA
71 WALLACE ST	0050	26	15				05	2	BURNHAM, CYNTHIA
73 WALLACE ST	0050	26	14				05	2	CORLISS, TIMOTHY
74 WALLACE ST	0083	48	18				05	2	CUMISKEY, KEVIN & ANNE MARIE
75 WALLACE ST	0049	26	13				05	2	GILBERT, LYNN T & SHARON L
76-78 WALLACE ST	0083	48	19.01				05	2	COVINGTON ENTERPRISES LLC
77 WALLACE ST	0049	26	12				05	2	GILBERT, LYNN T & SHARON L
80-82 WALLACE ST	0084	48	20				05	2	IVERSON, MARK P & HALINA A
81 WALLACE ST	0049	26	11				05	2	SABELLA, THOMAS & KAREN
88-90 WALLACE ST	0089	50	1				05	2	WASHINGTON RED LLC
92 WALLACE ST	0089	50	2				05	2	92 WALLACE INVESTMENTS, LLC
94 WALLACE ST	0089	50	3					2	MC SORLEY, WILLIAM E & HOLLY W
95-97 WALLACE ST	0048	25	14				05	2	KARLINSKI, FRANK JOSEPH IV & JENIFER
96-98 WALLACE ST	0089	50	4.01					2	96-98 WALLACE, LLC
99-101 WALLACE ST	0048	25	13					2	BARRETT, ROBERT C
100-102 WALLACE ST	0089	50	4				05	2	100 WALLACE ST INVESTMENTS, LLC
103 WALLACE ST	0048	25	12				05	2	BISSONNETTE, MAREA LEE & THOENS, K.
106 WALLACE ST	0090	50	5					2	SHEMITZ, PAULA & DELL'ANNO, KATHY
111-117 WALLACE ST	0044	22.01	19				03	2	PATTERSON, TODD
112 WALLACE ST	0090	51	1				07	2	POANDL, ERIC & SZUCH, ALINA
114 WALLACE ST	0090	51	2				07	2	MERENDA, THOMAS RALPH

TAXING DISTRICT NO. 39 BORO OF RED BANK

COUNTY NO. 13 MONMOUTH

PROPERTY LOCATION	PAGE NO.	BLOCK NO.	LOT NO.	LOT QUALIF.	ACCOUNT NO.	ZONE	TAX MAP	PROP CLASS	NAME OF OWNER
116 WALLACE ST	0090	51	3					2	VOWLES, PATRICK
119-125 WALLACE ST	0044	22.01	17				03	2	WALLACE ST RENTALS, LLC
120 WALLACE ST	0091	51	4				07	2	ZATORSKI, COURTNEY
127-129 WALLACE ST	0044	22.01	16				03	2	SHADY PROPERTY 3, LLC
128 WALLACE ST	0091	51	5					2	COLLINS, DAVID & ROSEMARY
130 WALLACE ST	0091	51	6.01				07	2	BENDISKAITE, VALDA
131-133 WALLACE ST	0044	22.01	15				03	2	VISCONTI, CHRISTINE
137 WALLACE ST	0043	22.01	14					2	ANSELM, ADRIENNE
139 WALLACE ST	0043	22.01	13				03	2	GAROFALO, JOHN & ROSA
145 WALLACE ST	0043	22.01	12				03	2	WALSACK, DAVID SCOTT
11 WASHINGTON ST	0047	24	21				03	2	CHUNG, GLORIA
14 WASHINGTON ST.	0051	27	12					2	REVESZ, JOSEPH M. & HEATHER
15 WASHINGTON ST	0047	24	20					2	ENGLISH, MICHAEL
17 WASHINGTON ST	0047	24	19					2	SABO, JAMES R & BRETT E
18 WASHINGTON ST.	0051	27	13				03	2	NORTH, ANDREW & OSTROWSKI, ROBIN
20 WASHINGTON ST	0051	27	14				03	2	NORTH, ANDREW & OSTROWSKI, ROBIN
21 WASHINGTON ST	0047	24	17					2	LA ROSA, FRANCESCO & ANITA B
26 WASHINGTON ST	0051	27	15				03	2	O'SHEA, RITA
27 WASHINGTON ST	0047	24	16					2	INGHILLERI, ANTONINO & MARGHERITA
28 WASHINGTON ST	0051	27	16					2	MALDJIAN, SEAN & CATHERINE M CALLO
30 WASHINGTON ST	0051	27	17				03	2	SABO, JAMES R & BRETT
31 WASHINGTON ST	0047	24	15				03	2	GAZKO HOLDINGS, LLC
33 WASHINGTON ST	0047	24	14				03	2	132 SPRINGWASHINGTON, LLC
34 WASHINGTON ST	0051	27	18.01				03	2	BERKOWITZ, DANA & DANIEL
37 WASHINGTON ST	0047	25	1				05	2	37 WASHINGTON STREET RB, LLC
38 WASHINGTON ST	0049	26	5				05	2	YURISH, JOHN JR
42-44 WASHINGTON ST	0049	26	6					2	HEALY, JOHN P & MARY R
43 WASHINGTON ST	0049	25	22					2	GRIFFITHS, BRYAN & AMY GILSENAN
45 WASHINGTON ST	0048	25	21				05	2	BUNT, JOHN S & MARY ELLEN, HAYNES, A
46-48 WASHINGTON ST	0049	26	7				05	2	HORMANN, PAUL M & JANE
47 WASHINGTON ST	0048	25	20				05	2	MATTERA, JAMES
51 WASHINGTON ST	0048	25	19					2	BURDGE, ALBERT III
54 WASHINGTON ST	0049	26	8				05	2	LENNON, MICHAEL & MAIGAN
55 WASHINGTON ST	0048	25	18					2	ZURAVNSKY, LEONARD
56-58 WASHINGTON ST.	0049	26	9					2	BLUMEL, ELMER F JR & NANCY J
59-61 WASHINGTON ST	0048	25	17				05	2	DOREMUS, THOMAS W & DEBORAH
62 WASHINGTON ST	0049	26	10				05	2	BHAM PROPERTIES, LLC
65 WASHINGTON ST.	0048	25	16					2	SIXTY FIVE WASHINGTON, LLC
69 WASHINGTON ST	0048	25	15					4C	69 WASHINGTON KLAMECO, LLC
85 WASHINGTON ST	0090	50	13				05	15F	BRAUN, KATHLEEN & JOHN
87 WASHINGTON ST	0090	50	12					2	SIMONS, JOHN & MOSCA, LIZABETH
88 WASHINGTON ST	0084	48	21.01				05	2	SAAD, JULIANNA M & ELIAS N
89 WASHINGTON ST	0090	50	11				05	2	ACOSTA, ADRIAN F
91 WASHINGTON ST	0090	50	10				05	2	COVINGTON ENTERPRISES LLC
93 WASHINGTON ST	0090	50	9				05	2	KAWER, BARRY & MARLENE
2-150 WATER ST	0064	32.01	1.01				02	4A	CITY CENTRE PLAZA, L L C
14 WAVERLY PL	0253	103	16					2	196 BROAD, LLC
15 WAVERLY PL	0248	102	19				15	2	HARPER, RAYMOND & PRENDERVILLE, MEGAN
17 WAVERLY PL	0248	102	18					2	MILLINGTON, WILLIAM & CAROLYN
19 WAVERLY PL	0248	102	17				15	2	19 WAVERLY PLACE, LLC
20 WAVERLY PL	0253	103	17				15	2	LIGHT, VINCENT
21 WAVERLY PL	0248	102	16				15	2	18 MOONLIGHT DRIVE, LLC
24 WAVERLY PL	0253	103	18				15	2	FUSCHETTI, VINCENT M
25 WAVERLY PL	0248	102	15				15	2	DEAN, JOANNE F
26 WAVERLY PL	0253	103	19				15	2	TWOMEY, JOSEPH J
27 WAVERLY PL	0248	102	14				15	2	MURRAY, ANNE R
30 WAVERLY PL	0253	103	20				15	2	STANCATI, ARTHUR F & LYNN
34-36 WAVERLY PL	0253	103	21					2	KJB PROPERTIES, LLC
35 WAVERLY PL	0248	102	13				15	2	VU, KY & ZHANG, MING TENG
37-39 WAVERLY PL	0247	102	12				15	2	AGD PROPERTY HOLDINGS, LLC
38-40 WAVERLY PL	0253	103	22					2	STERMER, MARK
41 WAVERLY PL	0247	102	11					2	CLAYTON, WILLIAM C & REGINA M
42 WAVERLY PL	0253	103	23				15	2	BOYLE, MEGHAN E
44 WAVERLY PL	0253	103	24				15	2	CORRADO, AMY ELIZABETH & LETIZIA, JUSTI
45 WAVERLY PL	0247	102	10					2	DEMEO, TONI
46 WAVERLY PL	0253	103	25					2	LAGANA, KENNETH & TARA
47 WAVERLY PL	0247	102	9				15	2	SHPARAHA, TATSIANA & LISOWSKY, PETER
50 WAVERLY PL	0254	103	26					2	LYNCH, KEVIN

TAXING DISTRICT NO. 39 BORO OF RED BANK

COUNTY NO. 13 MONMOUTH

PROPERTY LOCATION	PAGE NO.	BLOCK NO.	LOT NO.	LOT QUALIF.	ACCOUNT NO.	ZONE	TAX MAP	PROP CLASS	NAME OF OWNER
51 WAVERLY PL	0247	102	8				15	2	PORUCHYNSKY, NICOLAS J
53 WAVERLY PL	0247	102	7				15	2	PORTER, MATTHEW & CAMPOREALE, NICOLE
54 WAVERLY PL	0254	103	27				2	2	SANDE, ALLISON
55 WAVERLY PL	0247	102	6				15	2	KRAMER, ROGER ERIC & KOSLOSKY, GAIL
56 WAVERLY PL	0254	103	28				15	2	DIEFENDERFER, JAMES & SUMMERS, VICTORIA
9-11 WEST ST	0065	34	1				02	4A	CHO, KYU HOI & YEON MI CHO
10-12 WEST ST	0066	36	14				2	2	10-12 WEST STREET, LLC% SOURLIS INT
14 WEST ST.	0066	36	15				06	2	JOHNSON, GUY D. III
16-18 WEST ST	0066	36	16					4B	JOHNSON, GUY D 3RD
17 WEST ST	0066	34	26					4A	VALLEY RUN APARTMENTS, LLC% PRC GRP
20 WEST ST	0067	36	17				06	4A	20 W STREET, LLC
21 WEST ST	0065	34	25					4A	VALLEY RUN APARTMENTS, LLC% PRC GRP
22 WEST ST REAR	0067	36	18					15D	TWO RIVER THEATRE COMPANY, INC
22-24 WEST ST	0067	36	19				06	4A	RED BANK HOLDINGS LLC
27 WEST ST	0064	33	1.02				02	4B	A&M LLC
28-30 WEST ST	0067	36	20				06	2	28-30 WEST STREET, LLC
33 WEST ST	0065	33	20				02	2	A&M, LLC
34-36 WEST ST	0067	36	21				06	4C	34-36 WEST STREET, LLC
35 WEST ST	0065	33	19.01				02	2	SAYRE, TAYLOR
37 WEST ST	0065	33	19				02	2	THOMAS, JAMES F
38 WEST ST	0067	36	22				06	15D	TWO RIVER THEATRE COMPANY, INC.
39 WEST ST	0065	33	18				02	2	MURTHA, DAMON & URBONT, NICOLE
42 WEST ST (REAR)	0067	36	22.01				06	15D	TWO RIVER THEATRE COMPANY, INC.
42 WEST ST	0067	36	22.02				06	15D	TWO RIVER THEATRE COMPANY, INC.
48 WEST ST	0067	36	25				06	4B	G & E AUTO LLC
66 WEST ST	0075	41	6.01					4A	DENZAR AT TRANSIT, LLC
83 WEST ST	0146	62	1.01					2	DUCKWORTH, ROBERT WILLIAM
88 WEST ST.	0148	63	7.01					15C	STATE OF NJ-DOT
11 WESTSIDE AVE	0216	88	4.01					2	DOMINGUEZ, ADRIAN ESCALONA, ETAL
13 WESTSIDE AVE	0228	93	1.02					2	JRN HOLDINGS, LLC
15 WESTSIDE AVE	0216	88	3		4		12	2	GOODING, THELMA
18 WESTSIDE AVE	0219	89	22				12	2	BARRERA, FLORENCIO RAMIREZ
19 WESTSIDE AVE	0216	88	2					2	NEGRI, JOSEPH
26 WESTSIDE AVE	0219	89	24					2	LAROCCA, CHRISTOPHER F JR & AMANDA LEE
30 WESTSIDE AVE	0219	89	25				12	2	BURDEN, JONATHAN C & JILL E
35 WESTSIDE AVE	0215	87	6					2	RBB TERT, LLC
37 WESTSIDE AVE	0215	87	5					2	STEVENS, SHANNON
46 WESTSIDE AVE	0219	89	29					2	FORTY SIX WEST WESTSIDE LLC
47 WESTSIDE AVE	0214	87	2				12	2	LOPES, JENNIFER ASHLEY & DYKEMAN, CARLY
49 WESTSIDE AVE	0214	87	1					2	FIELDS, JOEY N
50 WESTSIDE AVE	0219	89	30.02					2	VELAZQUEZ, EDGAR & SOLIS, BLANCA E
58 WESTSIDE AVE	0221	89.01	124					2	MAYE LOWMAN JOHNSON LIVING TRUST
69 WESTSIDE	0213	86	5.01			RB		2	PATEL, YASH & GURO, JESSICA
72 WESTSIDE AVE	0221	89.01	125					2	JOHNSON, WILLIAM C JR & CHANNIE
73 WESTSIDE AVE	0213	86	3				12	2	FUENTES, FREDY A & RODAS, SILVIA
110 WESTSIDE AVE	0221	89.01	136					2	110 W WESTSIDE AVENUE, LLC
114 WESTSIDE AVE	0207	84	137				11	2	GREGORIO, GERARDO TIRO & ARENAS, MIRIAM
117 WESTSIDE AVE	0207	84	149					2	PTAK, PETER
121 WESTSIDE AVE	0207	84	148				11	2	WEDEWER, JUSTIN M & JENNIFER M
12 E WESTSIDE AVE	0228	92	14.01				13	2	GRIMES, DANIELLE & RAYMOND A
14 E WESTSIDE AVE	0228	92	13					2	GEORGE, HEATHER
15 E WESTSIDE AVE	0228	93	2				13	2	CORBETT, NICOLE & WILLIAM G.
16 E WESTSIDE AVE	0228	92	12				13	2	SHAMIE, MOSHE
17 E WESTSIDE AVE	0228	93	3				13	2	TLALTECATL, PEDRO PAREDES & RINCON,
20 E WESTSIDE AVE	0228	92	11				13	2	LEE, SHARON
23 E WESTSIDE AVE	0228	93	4				13	2	LAUTERWASSER, GEORGE & DIANNA
25 E WESTSIDE AVE	0228	93	5				13	2	25 E WESTSIDE AV, LLC
26 E WESTSIDE AVE	0228	92	10				13	2	LEE, SHARON
27 E WESTSIDE AVE	0229	93	6					2	SWETT, C CATHERINE H
28 E WESTSIDE AVE	0228	92	9				13	2	DELIMA, SALVADOR ROJAS, ETAL
30 E WESTSIDE AVE	0227	92	8				13	2	TREJO, ROSALINDA SEGURA
31 E WESTSIDE AVE	0229	93	7					2	BROOKS, CARL A.
38 E WESTSIDE AVE	0231	95	14					2	ACEVEDO, IRIS
39 E WESTSIDE AVE	0229	94	2				13	2	HASSAM, RIYAZALI & ANISHA
40 E WESTSIDE AVE	0231	95	13					2	SCOTT, HELEN R.
42 E WESTSIDE AVE	0231	95	12					2	JONES, LEROI ROYAL
43 E WESTSIDE AVE	0230	94	3					2	MAC DEVELOPMENT LLC
44 E WESTSIDE AVE	0231	95	11					2	AVALOS, JOSE M



TAXING DISTRICT NO. 39 BORO OF RED BANK

COUNTY NO. 13 MONMOUTH

PROPERTY LOCATION	PAGE NO.	BLOCK NO.	LOT NO.	LOT QUALIF.	ACCOUNT NO.	ZONE	TAX MAP	PROP CLASS	NAME OF OWNER
45 E WESTSIDE AVE	0230	94	4				13	2	GREENLEAF, JAMIE & WAYNE K. JR
46 E WESTSIDE AVE	0231	95	10					2	CACCAMO, CHRISTINA ROSE & ARMSTRONG, RY
47 E WESTSIDE AVE	0230	94	5				13	2	MENDOZA, JUAN
48 E WESTSIDE AVE	0231	95	9				13	2	FARRELL HOLDINGS LLP % THOM FARRELL
49 E WESTSIDE AVE	0230	94	6					2	DUCKWORTH, ROBERT WILLIAM
50 E WESTSIDE AVE	0231	95	8					2	TJETJEN, STACEY
51 E WESTSIDE AVE	0230	94	7					2	SSS REALTY, LLC
10 W WESTSIDE AVE	0219	89	20.02			RB	12	2	MOLLOY, JULIA & KYLE
14 W WESTSIDE AVE	0219	89	21					2	GARCIA, RENE J & VERONICA
21 W WESTSIDE AVE	0216	88	1				12	2	HASSAM, RIYAZALI & ANISHA
22 W WESTSIDE AVE	0219	89	23					2	MATRIX, LLC
31 W WESTSIDE AVE	0215	87	7				12	2	YEREANCE, ROBERT A & DEBORA A
32 W WESTSIDE AVE	0219	89	26.01					2	HENDERSON, GWENDOLYN
34 W WESTSIDE AVE	0219	89	26					2	CLARK, MARJORIE S
38 W WESTSIDE AVE	0219	89	27					2	PIRTHIPAL, ANIEL
41 W WESTSIDE AVE	0215	87	4					2	SARDO, ADRIANNA
42 W WESTSIDE AVE	0219	89	28					2	BRADLEY, BURTON H. & GLORIA
45 W WESTSIDE AVE	0214	87	3				12	2	KATZBURG, SHLOIME
48 W WESTSIDE AVE	0219	89	30.01					2	48 W WESTSIDE LLC
56 W WESTSIDE AVE	0219	89	31				12	2	WHITE, SEAN ALLEN & SARAH J
71 W. WESTSIDE AVE	0213	86	4				12	2	MCCUE, MEGHAN & TYNER, JOAN
74 W WESTSIDE AVE	0221	89.01	127				12	2	THARRINGTON, RICKY
75 W WESTSIDE AVE	0213	86	1.03			RB	12	2	WOLFSON, MICHAEL & MONTANA, DANIELLE M
76 W WESTSIDE AVE	0221	89.01	128				12	2	HOLDEN, DEBRA L
77 W WESTSIDE AVE	0213	86	1.02			RB	12	2	GRADY, MARTIN F
80 W WESTSIDE AVE	0221	89.01	129				12	2	MALLOY, IMOGENE & LEWIS, JUANITA
90 W WESTSIDE AVE	0221	89.01	130				12	2	WILLIAMS, LONNIE & KAREN
91 W WESTSIDE AVE	0212	85	5					2	THOMPSON, ERVIN B
92 W WESTSIDE AVE	0221	89.01	131					2	PLEITEZ, MIGUEL & JOSE
93 W WESTSIDE AVE	0212	85	4				12	2	KADHIKHAYE, SAMEER PUNDILKRAO
96 W WESTSIDE AVE	0221	89.01	132					2	DIXON, JOHN C SR & AGGIE L
97 W WESTSIDE AVE	0212	85	3			RB	12	2	MALETTO, NICHOLAS
101 W WESTSIDE AVE	0211	85	2					2	RODRIGUEZ, LINDA A
102 W WESTSIDE AVE	0221	89.01	133					2	ORELLANA, NELSON
106 W WESTSIDE AVE	0221	89.01	135				12	2	PORTEE, MARY
120 WEST WESTSIDE AVE	0207	84	138			RD		2	SCHMITT, EDWARD H., JR.
123 W WESTSIDE AVE	0207	84	147				11	2	PEREZ, JOSE ANGEL
124 WEST WESTSIDE AVE	0207	84	139			RD		2	TIRO-PEREZ, LUCAS, ET AL
125 W WESTSIDE AVE	0207	84	146				11	2	KALORIN, STEPHEN J
126 W WESTSIDE AVE	0207	84	140					2	PTAK, PETER & TANYA SNEED-PTAK
127 W WESTSIDE AVE	0207	84	145				11	2	WHYTE, JAMES W & PATRICIA M
128 W WESTSIDE AVE	0207	84	141				11	2	E3 PROPERTIES, LLC
129 W WESTSIDE AVE	0207	84	144				11	2	BYRNE, SUSAN
131 W WESTSIDE AVE	0207	84	143				11	1	BYRNE, SUSAN
WHARF AVE	0015	9	32.01			WD		4A	SB-IRW, LLC
WHARF AVE	0018	9.01	25.01				03	15C	BOROUGH OF RED BANK
9 WHARF AVE	0017	9.01	23.01				03	4A	9 WHARF JDS, LLC
11 WHARF AVE	0017	9.01	24					15F	UNION ST. VILLAGE CONDOMINIUM
11 WHARF AVE UNIT 1	0018	9.01	24	C0001		CCD2	3	2	LYKINS, JAMES O
11 WHARF AVE UNIT 2	0018	9.01	24	C0002		CCD2	3	2	SAYAN, CARMEN
11 WHARF AVE UNIT 3	0018	9.01	24	C0003		CCD2	3	2	JACOBUS, PETER & JOHN
11 WHARF AVE UNIT 4	0018	9.01	24	C0004		CCD2	3	2	SENCER, MEHMET AKIN & MEVHIBE GULAY
11 WHARF AVE UNIT 5	0018	9.01	24	C0005		CCD2	3	2	MCGRW, GERARD
11 WHARF AVE UNIT 6	0018	9.01	24	C0006		CCD2	3	2	MARTIN, HARRY LEROY III
11 WHARF AVE UNIT 7	0018	9.01	24	C0007		CCD2	3	2	PURCELL, NICOLE
11 WHARF AVE UNIT 8	0018	9.01	24	C0008		CCD2	3	2	ROBINSON, ALAN
11 WHARF AVE UNIT C1	0018	9.01	24	C0301		CCD2	3	4A	SCHOLAR WEALTH REAL ESTATE, LLC
11 WHARF AVE UNIT C2	0018	9.01	24	C0302		CCD2	3	4A	SRHG 11 WHARF LLC
11 WHARF AVE UNIT C3	0018	9.01	24	C0303		CCD2	3	4A	TOMORO HOLDINGS, LLC
11 WHARF AVE UNIT C4	0018	9.01	24	C0304		CCD2	3	4A	TOMORO HOLDINGS, LLC
14 WHARF AVE	0019	10	4				03	4A	14 WHARF, LLC
WHITE ST	0060	30.01	37					15C	BOROUGH OF RED BANK
4-6 WHITE ST	0060	30.01	35				02	4A	G.B.II
7-17 WHITE ST	0061	31	12					4A	7-17 WHITE STREET, LLC
8-18 WHITE ST	0060	30.01	36					4A	8-18 WHITE ST, LLC
19 WHITE ST	0061	31	11				02	2	AMATYA, REALTY, LLC
20 WHITE ST	0060	30.01	38				02	4A	20 WHITE STREET FTK TIC 1, LLC, ETAL
21 WHITE ST	0061	31	14.01				02	4A	AMATYA, REALTY, LLC

TAXING DISTRICT NO. 39 BORO OF RED BANK

COUNTY NO. 13 MONMOUTH

PROPERTY LOCATION	PAGE NO.	BLOCK NO.	LOT NO.	LOT QUALIF.	ACCOUNT NO.	ZONE	TAX MAP	PROP CLASS	NAME OF OWNER
24-36 WHITE ST	0058	30	42					4A	HAMILTON BLDG LLC %PHILIP BOWERS CO
40 WHITE ST.	0058	30	43					4A	FORTY WHITE STREET LLC
58-60 WHITE ST.	0058	30	45				02	4A	RED BANK INVESTMENT CO
62 WHITE ST	0058	30	46					4A	RED BANK INVESTMENT, LTD
68 WHITE ST	0058	30	49.01					4A	64-68 WHITE ST LTD
70 WHITE ST	0059	30	51				02	4A	RED BANK INVESTMENT CO
75-79 WHITE ST	0061	31	2.01					15C	BOROUGH OF RED BANK
16 WIKOFF PL	0241	99	22				14	2	AZZOLINA, JOSEPH J
18 WIKOFF PL	0241	99	24				14	4A	TWIN LIGHTS HOLDINGS LLC % AZZOLINA
20 WIKOFF PL	0242	99	25				14	2	TWIN LIGHTS HOLDINGS LLC %AZZOLINA
WILLIAM ST	0094	52	35.02			RD	7.03	15F	MANOR EAST CONDO
WILLIAM ST	0097	52	35.02	P0082				2	PRACHAR, ANDREW M
WILLIAM ST	0097	52	35.02	P0083				2	PRACHAR, ANDREW M
4 WILLIAM ST	0042	22	7					2	FIGORELLI, KAREN L
5 WILLIAM ST	0041	21	16				03	2	BRYANT, ANDREA
6 WILLIAM ST.	0042	22	8					2	HERZOG, JOSEPH B & ANNE HEANEY
9 WILLIAM ST	0041	21	15				03	2	STUDD, MARTIN & DEBORAH
10 WILLIAM ST.	0042	22	9					2	VACCARELLI, RICHARD
11 WILLIAM ST.	0041	21	14				03	2	DUNNE, BRIAN
19 WILLIAM ST.	0041	21	13					2	TRIGILI, MICHAEL J
23 WILLIAM ST	0041	21	12				03	2	HOMES FOR LIFE, LLC
25-27 WILLIAM ST	0041	21	11					2	SHADY PROPERTY 6, LLC
54 WILLIAM ST	0093	52	21				07	2	WHITE, EDWARD L & JUDY A
56 WILLIAM ST	0093	52	21.01				07	2	LEE, CHRISTOPHER J & BURKE, JACQUEL
57 WILLIAM ST	0093	52	23.03				07	2	MONDESIR, JEAN W & BIRGIT C
58 WILLIAM ST	0093	52	22				07	2	CAMPA, ESTEBAN & MARTHA
59 WILLIAM ST	0093	52	23.02					2	BERGEN, SUSAN M
60 WILLIAM ST	0093	52	22.01				07	2	PALATIANOS, E & J & DANIELEWSKI, M M
61 WILLIAM ST.	0093	52	23.06					2	PODRACKY, MICHAEL S. & BARBARA
63 WILLIAM ST.	0093	52	23.05					2	SALA, FRANK
16 WILLIAMS ST	0043	22.01	6				03	2	O'CONNOR, MARYELLEN
20 WILLIAMS ST	0043	22.01	7				03	2	WALSH, MARTIN & LINDA
22 WILLIAMS ST	0043	22.01	8				03	2	HENN, BRIAN R.
28 WILLIAMS ST	0043	22.01	9					2	SALEH, OMER & TAYLOR
32 WILLIAMS ST	0043	22.01	10				03	2	WOODIN, DOUGLAS E & SAVARD, LYNNE
53 WILLIAMS ST	0093	52	24				07	2	CIAGLIA, DANIEL A, CORCIONE, CATHY
55 WILLIAMS ST	0093	52	23.04				07	2	ZUCOSKY, WILLIAM & ALLISON
WILLOW ST	0234	97	19.03				13	4A	164 NEWMAN SPRINGS ROAD, LLC
10-12 WILLOW ST	0234	97	26.02					2	JN VENTURES LLC
13 WILLOW ST	0232	96	6					2	U.S. BANK TRUST % HUDSON HOMES MGT
14 WILLOW ST	0234	97	25					2	SSS REALTY, LLC
15 WILLOW ST	0232	96	6.01				13	2	MCCAIN, JAMES & NGAI-MCCAIN, LARA K
16 WILLOW ST	0234	97	24				13	2	LAROSA, ANDREA & VINCI, JUDY
17 WILLOW ST	0232	96	6.02				13	2	MELCHOR, ROGELIO & VILLAFANE, YVONNE
18 WILLOW ST	0234	97	23					2	LAK PROPERTIES, LLC
19 WILLOW ST	0232	96	6.03					2	MATRIX LLC C/O MACGREGOR, ROBERT
20 WILLOW ST	0234	97	22				14	1	TIETGEN, STACEY
23 WILLOW ST	0232	96	6.05					2	KBJ INVESTMENTS, LLC
24 WILLOW ST	0234	97	22.01				13	1	TIETGEN, STACEY
26 WILLOW ST	0234	97	21				13	1	TIETGEN, STACEY
27 WILLOW ST	0232	96	6.07				13	2	DERICKSON, ROGER
28 WILLOW ST	0234	97	20				13	1	TIETGEN, STACEY
32-34 WILLOW STREET	0234	97	19.01				13	4B	TIETGEN, STACEY
40 WILLOW ST	0234	97	19.02					4A	TIETJEN, STACEY
WINDWARD WAY	0130	54	9.12					15F	NAVESINK POINTE HOMEOWNERS ASSOC.
WINDWARD WAY	0135	54.01	18					15F	NAVESINK POINTE HOMEOWNERS ASSOC
2 WINDWARD WAY	0131	54	9.36					2	BRICKLEY, JAMES A & MARJORIE A
3 WINDWARD WAY	0135	54.01	17					2	STRONG, BEVERLY B.
4 WINDWARD WAY	0131	54	9.35					2	SILVERMAN, ROBERT & RHONDA
5 WINDWARD WAY	0135	54.01	16					2	FORSYTH, GORDON III & JOAN S
6 WINDWARD WAY	0131	54	9.34					2	VOSSEN, WILLIAM E JR & MARY C
7 WINDWARD WAY	0135	54.01	15					2	BATISTICK, MARY
8 WINDWARD WAY	0131	54	9.33					2	YANNECE, CHRISTOPHER M. & BARBARA
9 WINDWARD WAY	0135	54.01	14					2	FRITSCH, RAYMOND E & BARBARA
10 WINDWARD WAY	0131	54	9.32					2	STENSON, RICHARD M
11 WINDWARD WAY	0135	54.01	13					2	COMANDUCCI, LOUIS & JANICE
12 WINDWARD WAY	0131	54	9.31					2	MICHELLE L CASHMAN LIVING TRUST
14 WINDWARD WAY	0131	54	9.30					2	GOSSETT, GREGORY & PATRICIA

TAXING DISTRICT NO. 39 BORO OF RED BANK

COUNTY NO. 13 MONMOUTH

PROPERTY LOCATION	PAGE NO.	BLOCK NO.	LOT NO.	LOT QUALIF.	ACCOUNT NO.	ZONE	TAX MAP	PROP CLASS	NAME OF OWNER
16 WINDWARD WAY	0131	54	9.29					2	WOUTERS, JAN L & CYNTHIA R
18 WINDWARD WAY	0131	54	9.28					2	REDMOND, WILLIAM J & SANDRA E
20 WINDWARD WAY	0131	54	9.27					2	HUBER, BRUCE & MARTHA, ETAL
22 WINDWARD WAY	0131	54	9.26					2	MARSHALL, RICHARD E & MAUREEN
24 WINDWARD WAY	0130	54	9.25					2	PECORA, ELIZABETH
26 WINDWARD WAY	0130	54	9.24					2	KIRBY, DOLORES M
28 WINDWARD WAY	0130	54	9.23					2	ROESNER, PETER L & TEDESCHI, RONALD E
30 WINDWARD WAY	0130	54	9.22					2	MONAGHAN, STEVEN & JAMIE
31 WINDWARD WAY	0135	54.01	12					2	STEVEN E COOPER REVOCABLE TRUST
32 WINDWARD WAY	0130	54	9.21					2	MARX, CHRISTOPHER B & ELIZABETH G
33 WINDWARD WAY	0135	54.01	11					2	CUCARESE, MARK
34 WINDWARD WAY	0130	54	9.20					2	KILPATRICK, ROBYN DOUGLAS
35 WINDWARD WAY	0135	54.01	10					2	SCHIAVONE, ELISSA
36 WINDWARD WAY	0130	54	9.19					2	MCCROSSIN, SHEILA
38 WINDWARD WAY	0130	54	9.18					2	O'ROURKE, JOHN J & ADELINE H.
39 WINDWARD WAY	0135	54.01	9					2	MORAN, CHRISTOPHER & JEANNINE
40 WINDWARD WAY	0130	54	9.17					2	RENTERIA, LUIS MARTINEZ
42 WINDWARD WAY	0130	54	9.16					2	BLOT, BRENDA S
44 WINDWARD WAY	0130	54	9.15					2	GANGI, ELIZABETH
46 WINDWARD WAY	0130	54	9.14					2	KAPLAN, ETHEL % JACK & ETHEL KAPLAN
47 WINDWARD WAY	0135	54.01	8					2	NEFF, ROBERT C & SHIRLEY F
48 WINDWARD WAY	0130	54	9.13					2	MENUT, CHARLES H & LINDA P
49 WINDWARD WAY	0135	54.01	7					2	GORDON, MICHAEL E & SALLY M
50 WINDWARD WAY	0129	54	9.11					2	MCCARTHY, BRENDAN & MAURA E
51 WINDWARD WAY	0135	54.01	6					2	COLLINS, JAMES E & MARIE M
52 WINDWARD WAY	0129	54	9.10					2	SHEEHAN, AUDREY M, TRUSTEE
54 WINDWARD WAY	0129	54	9.09					2	TUCHBAND, CORA L.
55 WINDWARD WAY	0134	54.01	5					2	STOUT, LANI
56 WINDWARD WAY	0129	54	9.08				08	2	DE MARCO, ROBERT G & ANTONIETTA F
58 WINDWARD WAY	0129	54	9.07					2	BRUNO, FRANK N & VICTORIA E.
59 WINDWARD WAY	0134	54.01	4					2	LOSCHENKO, MICHAEL & JANET M
60 WINDWARD WAY	0129	54	9.06					2	WARNER, MARY & LIVINGSTON, MARY
62 WINDWARD WAY	0129	54	9.05					2	CURTIS, THOMAS H & NEVIUS, BARBARA
63 WINDWARD WAY	0134	54.01	3				08	2	PROIETTO, PAUL
64 WINDWARD WAY	0129	54	9.04					2	SELIGMAN, JUNE & MORTON, TRUSTEES
65 WINDWARD WAY	0134	54.01	2					2	HASSENBERG, MARK & CAROL
66 WINDWARD WAY	0129	54	9.03				08	2	DUFFY, MARCELLA GAIL
67 WINDWARD WAY	0134	54.01	1					2	HELM, EDWARD H. & CHU, DORA H.
68 WINDWARD WAY	0129	54	9.02				08	2	GRIFFIN, GLENN W & WOODRUFF, JACQUELINE
WINWARD WAY REAR	0131	54	9.38					15C	BOROUGH OF RED BANK
9 WORTHLEY ST	0032	15.01	35				04	2	LAVELLE, SCOTT & MONICA
10 WORTHLEY ST	0034	16	6				04	4A	MULVIHILL, JOHN P
13 WORTHLEY ST	0032	15.01	34					2	READ, TODD & INGRID
14 WORTHLEY ST	0034	16	7					2	CHICAS, RUBEN A & BERTHA
18 WORTHLEY ST	0034	16	8				04	2	CARRAGHER, PATRICK
19 WORTHLEY ST	0032	15.01	33					2	BARONE, ROBERT A & ROBERT M
21 WORTHLEY ST	0032	15.01	32					2	GVA ENTERPRISES, LLC
22 WORTHLEY ST	0034	16	9				04	2	CALLARI, MICHAEL & RIVAS, MEGAN
24 WORTHLEY ST	0034	16	10				04	2	WELKER, JEFFREY S & ALLISON P
26 WORTHLEY ST	0034	16	11					2	SABELLA, THOM. & KAREN
27 WORTHLEY ST	0032	15.01	31				04	2	POLETIS, RUTH
31 WORTHLEY ST	0032	15.01	30				04	2	RUBINSTEIN, LEONARD & KAREN & EDWARD
36 WORTHLEY ST	0125	53	6				08	2	GERO, LAURIE
39 WORTHLEY ST	0125	53	10					2	ROSSANO, ALEXANDER A
40 WORTHLEY ST	0125	53	7				08	2	COOK, RONALD
41 WORTHLEY ST	0125	53	9				08	2	CLAYBORNE, JOANNE & ROBERT
44 WORTHLEY ST	0125	53	8				08	2	CORNELL, CHRISTOPHER & ELIZABETH
45 WORTHLEY ST	0125	53	9.01					2	45 WORTHLEY, LLC
48 WORTHLEY ST	0124	53	3.01					2	HARGADON, KEVIN & PARIS
WYKOFF PL	0242	99	29					4A	TWIN LIGHTS HOLDINGS LLC
301 1A SPRING ST	0276	110	7.02	C0703			1702	2	OLDOCK, JOHN JR.
25 1/2 ST NICHOLAS PL	0297	113	42				16	2	MCMAHON, KATHLEEN A.

1 Line	2 Block No. Lot No. Qualification Account No.	3 Land Dimensions Building Description Additional Lots Acreage	4 Owner's Name Address City State Property Location	5 Billing Code Zip Code	6 Land Improvement Total	7 Exemptions Cd. Amount	8 Net Taxable Value	9 Deduct. Cd.Quan.	10 Special Tax Codes	11 Num Units	12 DED AMT 2025 TAX 2026 1ST
1	1 1	1.20 ACRES 1CB 1.01, 1.02 1.2000	4A 80 RECTOR PLACE, LLC %JANET ESDALE 2702 CAROL ROAD UNION, NJ 199 RIVERSIDE AVE	07083 01	1260000 100 1260100		1260100		S05	00	.00 24067.91 12033.96
2	1 2	52 X 200 1 STY FR 1 C .2388	2 MULVIHILL, JOHN P & PAULA A 110 RUSTIC TERRACE FAIR HAVEN, NJ 83 RECTOR PL	07704 01	486500 306300 792800		792800			02	.00 13521.06 6760.53
3	1 3	55 X 200 2 STY FR 1G .2525	2 DEMING, ANDREW & MEGHAN 79 RECTOR PLACE RED BANK, NJ 79 RECTOR PL	00660 07701 01	544700 380500 925200		925200			01	.00 15809.49 7904.75
4	1 4	75 X 250 2S-AL-L-AG-1U .4304	2 CUJE, KYLE J & TINA L 75 RECTOR PLACE RED BANK, NJ 75 RECTOR PL	07701 01	586400 368500 954900		954900			01	.00 16050.00 8025.00
5	1 4.01	75 X 246 2 1/2 SF 2G 4.02 .4236	2 RECTOR 59 LLC, TRSTEE RECTOR PL TRUS 29 EAST MOUNT AVE ATLANTIC HIGHLANDS, NJ 59 RECTOR PL	07716 01	586000 570500 1156500		1156500			04	.00 19887.13 9943.57
6	1 5	48 X 249 2F-F .2744	2 RENNERT, LESLIE & ADAM & RACHAEL 53-55 RECTOR PLACE RED BANK, NJ 53-55 RECTOR PL	00660 07701 01	501500 812700 1314200		1314200			04	.00 22754.96 11377.48
7	1 5.01	33 X 250 2SBF1BIG .1894	2 BARNES, KAREN D 51 RECTOR PLACE RED BANK, NJ 51 RECTOR PL	07701 01	498800 655200 1154000		1154000			01	.00 20125.81 10062.91
8	1 6	84 X 257 2F 2G 6.01 .4956	2 TALARICO, JOHN AND CARMELA MUSTILE 47B RECTOR PL. RED BANK, NJ 47 RECTOR PL	00660 077014094 01	615500 689800 1305300		1305300			04	.00 22514.45 11257.23
9	1 7	97 X 260 F3 .5790	2 TUDOROV, SAMMY 41 RECTOR PLACE RED BANK, NJ 41 RECTOR PL	07701 01	638500 552300 1190800		1190800			01	.00 20451.95 10225.98
10	1 8	90 X 241 F3 .4979	2 FABRICANT, CHRISTOPHER J 35 RECTOR PL RED BANK, NJ 35 RECTOR PL	00660 07701 01	625800 759800 1385600		1385600			01	.00 23921.04 11960.52
11	1 9	97 X 251 1 1/2 B 1G .5589	2 VINCENT RENDA & RICHARD STABBERT 31 RECTOR PLACE RED BANK, NJ 31 RECTOR PL	00660 07701 01	630200 524300 1154500		1154500			01	.00 19812.43 9906.22
12	1 10	33 X 247 2F .1871	2 ROBERTS, TERRENCE P P.O. BOX 251 PEAPACK, NJ 25 RECTOR PL	00660 07977 01	497300 284800 782100		782100			02	.00 13304.24 6652.12
13	1 10.01	44 X 239 2F .2414	2 SMITH, BRIAN 7 OAKLAND TERRACE FAIRFIELD, NJ 23 RECTOR PL	00660 07004 01	525900 317800 843700		843700			02	.00 14377.40 7188.70
14	1 11	50 X 238 3F .2732	2 THOMAS, ANIL & YEE, WAIKUEN 19 RECTOR PLACE RED BANK, NJ 19 RECTOR PL	00660 07701 01	532000 621500 1153500		1153500			04	.00 19868.91 9934.46

8529100

0

1

6844100

15373200

11



1 L i n e	2 Block No. Lot No. Qualification Account No.	3 Land Dimensions Building Description Additional Lots Acreage	4 Prop. Class	5 Owner's Name Address City State Property Location	6 Billing Code Zip Code	7 Land Improvement Total	8 Exemptions Cd. Amount	9 Net Taxable Value	10 Deduct. Cd.Quan.	11 Special Tax Codes	12 Num Units	13 DED AMT 2025 TAX 2026 1ST
1	1 12	50 X 234 2SF 1G .2686	2	YALIF, YONATAN 219 MONMOUTH STREET RED BANK, NJ 15 RECTOR PL	07701 01	492000 460000 952000		952000			03	.00 16126.52 8063.26
2	1 13	100 X 184 + 56 X 2F 2G 16,16.01 .2376	41 2	MAGLIULO, EDWARD & EILEEN 16 CHELSEA CT TINTON FALLS, NJ 9 RECTOR PL	07724 01	599400 272900 872300		872300			01	.00 14761.84 7380.92
3	1 14	61 X 122 2F 1G .1708	15C	COUNTY OF MONMOUTH %ANDREA BAZER ES 1 E MAIN ST, HALL OF REC FREEHOLD, NJ 3 RECTOR PL	03270 07728 01	489000 0 489000		*EXEMPT*			00	.00 .00 .00
4	1 15	68 X 190 IRR 15.01 .0000	5A	NEW YORK/LONG BRANCH-RAILROAD RIGHT OF WAY RED BANK, NJ RAILROAD RIGHT OF WAY	07701 01	0 0 0		EXEMPT RR			00	.00 .00 .00
5	1 17	76 X 76 17.01 .1326	15C	COUNTY OF MONMOUTH%ANDREA BAZER 1 E MAIN ST, HALL OF REC FREEHOLD, NJ W FRONT ST	07728	509000 0 509000		*EXEMPT*			00	.00 .00 .00
6	2 1.01	92 X 130 LOCAL SMOKE BBQ .2746	4A	MAGLIULO, EDWARD & EILEEN 16 CHELSEA CT.NE TINTON FALLS, NJ 244 W FRONT ST	07724 01	943000 903400 1846400		1846400		S05	00	.00 33201.53 16600.77
7	2 3	48 X 132 2F G2 .1455	2	HOOSEIN, M BASHEER & FLORENCE 27 LOCUST AVENUE RED BANK, NJ 240 W FRONT ST	07701 01	470600 306400 777000		777000			04	.00 13100.18 6550.09
8	2 4.01	1.09 AC WAWA/WINDMILL 1.0900	4A	W & K REALTY, L L C %KAMSON - 270 SYLVAN AVE ENGLEWOOD CLIFF, NJ 14-24 N BRIDGE AVE	07632 01	1716800 2395300 4112100		4112100		S05	00	.00 74415.51 37207.76
9	2 12.01	70 X 144 2F G .2314	4A	MP GLASS, LLC PO BOX 8010 RED BANK, NJ 32 N BRIDGE AVE	00597 07701 01	511800 556200 1068000		1068000		S05	00	.00 18389.48 9194.74
10	2 13	55 X 135 2B G .1705	2	34 BRIDGE AVE LLC 4 MOHICAN DR MIDDLETOWN, NJ 34 N BRIDGE AVE	07748 01	482300 454000 936300		936300			02	.00 12136.34 6068.17
11	2 14	50 X 118 1F 2G .1354	2	DEVLIN, EUGENE 38 NORTH BRIDGE AVE RED BANK, NJ 38 BRIDGE AVE	07155 07701 01	469500 208800 678300		678300			01	.00 10977.55 5488.78
12	2 15	50 X 103 2B 1G .1182	2	FRAZEE, MARION 40 N BRIDGE AVE RED BANK, NJ 40 BRIDGE AVE	07701 01	418500 300500 719000		719000			01	.00 12056.17 6028.09
13	2 16	105 X 64 1F 2G 17 .1543	4A	JABLONSKI, KATHLEEN L 41 HADDON PARK FAIR HAVEN, NJ 52 BRIDGE AVE	07704 01	522300 232100 754400		754400		S05	00	.00 12959.35 6479.68
14	2 18	78 X 109 LAUNDROMAT .1952	4A	RBLC INVESTMENT LLC 48 RICHARD ROAD EDISON, NJ 54 N BRIDGE AVE	86016 08820 01	509300 295000 804300		804300		S05	00	.00 13803.57 6901.79

7135500

0

2

6384600

13520100

18

1 L i n e	2 Block No. Lot No. Qualification Account No.	3 Land Dimensions Building Description Additional Lots Acreage Prop. Class	4 Owner's Name Address City State Property Location Billing Code Zip Code	5 Land Improvement Total	6 Exemptions Cd. Amount	7 Net Taxable Value	8 Deduct. Cd.Quan.	9 Special Tax Codes	10 Num Units	12 DED AMT 2025 TAX 2026 1ST
1	2 18.01	5,460 SQ FT LIGHHOUSE .0001	4A ITALIAN ICE, INC 10 GENTRY DRIVE FAIR HAVEN, NJ 64 N BRIDGE AVE 07704 01	599000 183600 782600		782600		S05	00	.00 13370.00 6685.00
2	2 19	100 X 100 2F 1G 20 .2296	4A COSTA INVESTMTS OF NJ'S COSTANTINO 58 RECTOR PLACE RED BANK, NJ 58 RECTOR PL 07701 01	540000 320400 860400		860400			02	.00 14523.16 7261.58
3	2 21	70 X 105 2F 1G .1687	2 PERRINE, REGINA MARIA & THOMAS 50 RECTOR PL RED BANK, NJ 50 RECTOR PL 00660 07701 01	497100 235900 733000		733000			01	.00 12843.28 6421.64
4	2 22	58 X 115 4 FAMILY .1531	2 BEZER, DAGAN 42 RECTOR PLACE RED BANK, NJ 42-44 RECTOR PL 00660 07701	482200 462500 944700		944700			04	.00 15955.25 7977.63
5	2 23	41 X 121 2F .1139	2 BEZER, DAGAN W 38 RECTOR PL RED BANK, NJ 38 RECTOR PL 07701 01	456400 234500 690900		690900			01	.00 11709.99 5855.00
6	2 23.01	41 X 122 2F 1G .1148	2 VESPA, SETTIMIO & MARIA C 34 RECTOR PL RED BANK, NJ 34 RECTOR PL 07701 01	456400 181400 637800		637800			01	.00 10855.48 5427.74
7	2 23.02	50 X 131 2F 1G .1504	2 SNEPAR, RORY BRETT 28 RECTOR PLACE RED BANK, NJ 28 RECTOR PL 07701 01	369700 615100 984800		984800			02	.00 16886.30 8443.15
8	2 24	51 X 137 2F .1604	2 24-26 RECTOR PLACE, L.L.C. 119 CHERRY TREE FARM ROAD MIDDLETOWN, NJ 24-26 RECTOR PL 07748 01	477200 292800 770000		770000			04	.00 16472.70 8236.35
9	2 25	50 X 140 2F 1G .1607	2 MURRAY, BILLIE & CRABLE, RICHARD 20 RECTOR PLACE RED BANK, NJ 20 RECTOR PL 00660 07701 01	477000 279600 756600		756600			01	.00 13807.12 6903.56
10	2 26	50 X 141 2F 1G .1618	2 CRONIN, PETER K & KIM M PO BOX 29 LITTLE SILVER, NJ 16 RECTOR PL 00660 07739 01	477000 436000 913000		913000			02	.00 15426.87 7713.44
11	2 27	50 X 144 2F 1G .1653	2 MAGLIULO, EDWARD & EILEEN 16 CHELSEA CT. TINTON FALLS, NJ 12 RECTOR PL 07724 01	477000 257000 734000		734000			01	.00 12249.31 6124.66
12	3 1.01	161 X 312 OFFICE BLDG 1.1532	4A COASTAL BUILDING, LLC 151 BODMAN PL SUITE 201 RED BANK, NJ 151 BODMAN PL 07701 01	1450000 4860800 6310800		6310800		S05	00	.00 120536.28 60268.14
13	3 1.02	76 X 131 PUMP STATION .2286	15C BOROUGH OF RED BANK 90 MONMOUTH ST RED BANK, N J BODMAN PL 07701 01	584200 101300 685500		*EXEMPT*			00	.00 .00 .00
14	3 2.02	2.69 ACRES 2.6900	1 176 RIVERSIDE, LLC 359 SPRINGFIELD AVE 2 FLR SUMMIT, NJ 141 BODMAN PL 07901 01	7061300 0 7061300		7061300			00	.00 72900.04 36450.02

13820300

0

3

8359600

22179900

2.02

1 L i n e	2 Block No. Lot No. Qualification Account No.	3 Land Dimensions Building Description Additional Lots Acreage Prop. Class	4 Owner's Name Address City State Property Location Billing Code Zip Code	5 Land Improvement Total	6 Exemptions Cd. Amount	7 Net Taxable Value	8 Deduct. Cd.Quan.	9 Special Tax Codes	10 Num Units	12 DED AMT 2025 TAX 2026 1ST
1	4 6	55 X 130 MONTEVERDE .1641	4A KIM, SEONG & YOUNG 344 HERBERT ST PERTH AMBOY, NJ 45 BRIDGE AVE 08861 01	482400 371000 853400		853400		S05	00	.00 14609.59 7304.80
2	4 7	50 X 130 F2 G1 .1492	2 MALETTO, PHILIP A 43 BRIDGE AVE RED BANK, N J 41-43 BRIDGE AVE 07701 01	331800 359700 691500		691500			01	.00 13253.23 6626.62
3	4 8	50 X 130 .1492	1 MALETTO, PHILIP A 41 N BRIDGE AVE RED BANK, N J 39 BRIDGE AVE 07701 01	284400 0 284400		284400			00	.00 5343.93 2671.97
4	4 9	50 X 130 F2 G2 .1492	2 DIBENEDETTO, ALBERT 35 BRIDGE AVENUE RED BANK, NJ 35 BRIDGE AVE 07701 01	474000 406100 880100	00660	880100			02	.00 14840.19 7420.10
5	4 10	50 X 130 F1 1/2 G1 .1492	2 SOLARI VENTURES, LLC 31 N BRIDGE AVE RED BANK, NJ 31 N BRIDGE AVE 07701 01	474000 463700 937700		937700			01	.00 15073.41 7536.71
6	4 11.01	85000 SQ FT GRANDVILLE TWER 1.9513	4C TEDDY CONSTRUCTION CO 141 WEST FRONT ST STE 410 RED BANK, NJ 19 MORFORD PL 07701 01	2880000 10092400 12972400	00660	12972400			00	.00 219735.02 109867.51
7	4 12	50 X 130 F2 .1492	4A ROARIN TWENTIES REALTY, LLC 434 HERBERTSVILLE ROAD BRICK, NJ 19 BRIDGE AVE 00597 08724	474000 470900 944900		944900		S05	02	.00 16764.07 8382.04
8	4 13	50 X 130 BISTRO FRANCAIS .1492	4A 15 NORTH BRIDGE, LLC %CEM HOLDINGS 100 MAIN STREET ALLENHURST, NJ 13-15 N BRIDGE AVE 00660 07711 01	474000 1101900 1575900		1575900		S05	00	.00 27154.47 13577.24
9	4 14	40 X 130 PAVING .1194	4A RED BANK ANTIQUES CENTER, L.L.C. 50 BEECHWOOD ROAD LINCROFT, NJ 9 BRIDGE AVE 07738 01	457200 9100 466300		466300		S05	00	.00 7840.55 3920.28
10	4 15	86 X 129 RB ANTIQUES .2547	4B JOHNSON, GUY D 3RD 50 BEECHWOOD RD LINCROFT, N J 226 W FRONT ST 07738 01	587900 1277600 1865500		1865500		S05	00	.00 32279.00 16139.50
11	4 16	39 X 135 STORE & APT .1209	4A JOHNSON, GUY D. III 50 BEECHWOOD ROAD LINCROFT, NJ 218-220 W FRONT ST 07738 01	456700 269500 726200		726200		S05	00	.00 12355.79 6177.90
12	4 17.01	30 X 97 STILLWELL HOUSE .0668	4A 212 WEST FRONT STREET LLC 15 DEEP HOLLOW DRIVE RUMSON, NJ 212 W FRONT ST 00597 07760 01	436500 567800 1004300		1004300		S05	00	.00 17153.71 8576.86
13	4 17.02	27 X 91 B2 .0564	4A MATRIXX, LLCCORP 214 W FRONT STREET RED BANK, NJ 214 W FRONT ST 07155 07701 01	438100 240700 678800		678800		S05	00	.00 11500.11 5750.06
14	4 18.01	64X175 53X50RER OFFICE BLDG .1590	4A CHEVALIER, SWEDE J LLC %E CHEVALIER 26 BAYSIDE DRIVE ATLANTIC HIGHLANDS,NJ 210 W FRONT ST 07716 01	525300 1295300 1820600		1820600		S05	00	.00 31490.17 15745.09

8776300

0

4

16925700

25702000

18.01

1 L i n e	2 Block No. Lot No. Qualification Account No.	3 Land Dimensions Building Description Additional Lots Acreage Prop. Class	4 Owner's Name Address City State Property Location Billing Code Zip Code	5 Land Improvement Total	6 Exemptions Cd. Amount	7 Net Taxable Value	8 Deduct. Cd.Quan.	9 Special Tax Codes	10 Num Units	12 DED AMT 2025 TAX 2026 1ST
1	4 27.01	50 X 329 1B .3776	4B JCP&L CO %FE SERVICE TAX DEPT 341 WHITE POND DR AKRON, OH 44320 MORFORD PL 01	975200 117700 1092900		1092900		S05	00	.00 18360.83 9180.42
2	4.01 1	13,000 SQ FT 1M 2 .0003	4A GAMBACORTO, JAMES 108 STOUT DRIVE MIDDLETOWN, NJ 07748 187 RIVERSIDE AVE 01	1338000 263000 1601000		1601000		S05	00	.00 27194.58 13597.29
3	4.01 1 B01	BILLBOARD 5052 .0000	4A GAMBACORTO, JAMES 108 STOUT DRIVE MIDDLETOWN, NJ 07748 187 RIVERSIDE AVE BR-1 1	0 18200 18200		18200		S05	00	.00 347.62 173.81
4	4.01 3	50 X 130 VACANT LAND .1492	1 63-65 NORTH BRIDGE AVENUE LLC 183 RIVERSIDE AVENUE RED BANK, NJ 07701 63-65 N BRIDGE AVE 01	474000 0 474000		474000			03	.00 7634.18 3817.09
5	4.01 4	50 X 130 F2 G1 .1492	2 HOUSTON, THOMAS & WENDY 102 LAREDO DRIVE 00660 MORGANVILLE, NJ 07751 59-61 BRIDGE AVE 01	474000 326700 800700		800700			02	.00 13431.78 6715.89
6	4.01 5	50 X 130 F2 .1492	4A 55 NORTH BRIDGE ASSOCIATES LLC 55 N. BRIDGE AVENUE 00660 RED BANK, NJ 07701 55 N BRIDGE AVE 01	521400 396700 918100		918100		S05	00	.00 15698.29 7849.15
7	4.01 24.01	158 X 207 BIRRAVINO .7508	4A 57 MORFORD PLACE, LLC 183 RIVERSIDE AVE RED BANK, NJ 07701 183 RIVERSIDE AVE 01	951300 971100 1922400		1922400		S05	00	.00 35980.58 17990.29
8	4.01 26.02	12 X 250 ALLEY .0689	1 UNKNOWN UNKNOWN RED BANK, NJ 07701 RIVERSIDE AVENUE	0 0 0						.00 .00 .00
9	5 4.01	35,910 SQ FT JOHN E DAY FH .0008	4A CARRIAGE FUNERAL HLDG % JOHN DAY FH 3040 POST OAK BLVD,STE300 HOUSTON,TX 770566513 85 RIVERSIDE AVE 01	1136500 1060100 2196600		2196600		S05	00	.00 38666.04 19333.02
10	5 5.01	.94 ACRES 10 UNITS .9400	4C SHREWSBURY MANOR, INC PO BOX 757 RED BANK, NJ 07701 26 ALLEN PLACE 01	966400 2544400 3510800		3510800			00	.00 58755.86 29377.93
11	5 9.01	COMMON ELEMENT .0000	15F TWO RIVER MANAGEMENT 1550 RIVERVIEW LN GALLATIN GATEWAY, MT 59730 MORFORD PL	0 0 0		*EXEMPT*			00	.00 .00 .00
12	5 9.01 C0024	21.66% CONDO .0000	2 KINLIN, THOMAS 11 SYCAMORE PLACE COLTS NECK, NJ 07722 24 MORFORD PL BR-1 1	263300 177600 440900		440900			01	.00 7825.49 3912.75
13	5 9.01 C0026	14.46% CONDO .0000	2 26 MORFORD, LLC 257 MONMOUTH RD STE 7A 00597 OAKHURST, NJ 07755 26 MORFORD PL BR-1 1	263300 143800 407100		407100			01	.00 6296.83 3148.42
14	5 9.01 C0028	14.31% CONDO .0000	2 SCHWENKE, MAXWELL 28 MORFORD PLACE 00660 RED BANK, NJ 07701 28 MORFORD PL BR-1 1	263300 126700 390000		390000			01	.00 5992.56 2996.28

7626700

0

5

6146000

13772700

9.01



1 L i n e	2 Block No. Lot No. Qualification Account No.	3 Land Dimensions Building Description Additional Lots Acreage Prop. Class	4 Owner's Name Address City State Property Location Billing Code Zip Code	5 Land Improvement Total	6 Exemptions Cd. Amount	7 Net Taxable Value	8 Deduct. Cd.Quan.	9 Special Tax Codes	10 Num Units	12 DED AMT 2025 TAX 2026 1ST
1	5 9.01 C0030	18.73% CONDO .0000	2 LAPOLLO, NICHOLAS R & ROMANO, VALERIE A 30 MORFORD PLACE RED BANK, NJ 30 MORFORD PL 07701 BR-1 1	263300 142400 405700		405700			01	.00 6617.50 3308.75
2	5 9.01 C0032	20.83% CONDO .0000	2 SAVARESE, CHRISTOPHER 32 MORFORD PL RED BANK, NJ 32 MORFORD PL 07701 BR-1 1	263300 161100 424400		424400			01	.00 6602.93 3301.47
3	5 9.01 P0001	5.0% GARAGE .0000	2 MOSOLGO, BRIANT J. 30 MORFORD PLACE, UNIT 4 RED BANK, NJ MORFORD PL 07701 BR-1 1	6000 8800 14800		14800			00	.00 266.01 133.01
4	5 9.01 P0002	5.0% GARAGE .0000	2 MOSOLGO, BRIANT J. 30 MORFORD PLACE, UNIT 4 RED BANK, NJ MORFORD PL 07701 BR-1 1	6000 8800 14800		14800			00	.00 266.01 133.01
5	6 1.01	29,285 SQ FT FAMILY CENTER .0007	4A JOHN E DAY FUNERAL HOME/CARRIAGE 3040 POST OAK BLVD ST 300 HOUSTON, TX 33 ALLEN PL 770566513 01	851200 671300 1522500		1522500		S05	00	.00 27924.20 13962.10
6	6 4	50 X 126 F2 G1 .1446	2 13 ALLEN PLACE, LLC 19 BENN LANE OCEAN, NJ 13 ALLEN PL 07712 01	472500 205300 677800		677800			02	.00 11250.85 5625.43
7	6 5	44 X 138 F2 .1394	2 JESSEN, PAUL F. 199 E COLLIERS MILL ROAD NEW EGYPT, NJ 9-11 ALLEN PL 08533 01	466600 339600 806200		806200			02	.00 13526.53 6763.27
8	6 6	42 X 90 F2 .0868	2 JOHN GALT ENTERPRISE LLC 122 WALBROOKE AVENUE STATEN ISLAND, NY 7 ALLEN PL 10301 00597 01	428000 175300 603300		603300			01	.00 9955.41 4977.71
9	6 7	50 X 90 TRI/77 X F2 G1 .1033	122 2 MILELLI RIVERSIDE RB, LLC 900 LANIDEX PLAZA S#113 PARSIPPANY, NJ 49 RIVERSIDE AVE 07054 01	492200 979200 1471400		1471400			04	.00 25342.20 12671.10
10	6 7.01	18X90 100X53 F2 .0794	2 WALKER, VAHID 1 ALLEN PL RED BANK, NJ 1 ALLEN PL 07035 00660 01	369900 398800 768700		768700			01	.00 13114.76 6557.38
11	6 8.02	50X116 2S-VN-L-2U .1331	2 MILELLI RIVERSIDE RB, LLC 900 LANIDEX PLAZA S#113 PARSIPPANY, NJ 45 RIVERSIDE AVE 07054 BR-1	469500 468700 938200		938200			02	.00 15869.62 7934.81
12	6 8.03	54X126 2.5S-AL-L-1U .1562	4A MILELLI RIVERSIDE RB, LLC 900 LANIDEX PLAZA S#113 PARSIPPANY, NJ 41 RIVERSIDE AVE 07054 BR-1 1	479100 320300 799400		799400		S05	02	.00 14057.60 7028.80
13	6 9	50 X 118 F2 .1354	2 MILELLI RIVERSIDE RB, LLC 900 LANIDEX PLAZA S#113 PARSIPPANY, NJ 37 RIVERSIDE AVE 07054 01	469500 325200 794700		794700			02	.00 13324.29 6662.15
14	6 10	58 X 107 F2 .1425	2 RHRS2, LLC 15 RAINTREE COURT HOLMDEL, NJ 31 RIVERSIDE AVE 07733 01	478700 445200 923900		923900			04	.00 15620.01 7810.01

5515800

0

6

4650000

10165800

10

1 L i n e	2 Block No. Lot No. Qualification Account No.	3 Land Dimensions Building Description Additional Lots Acreage Prop. Class	4 Owner's Name Address City State Property Location Billing Code Zip Code	5 Land Improvement Total	6 Exemptions Cd. Amount	7 Net Taxable Value	8 Deduct. Cd.Quan.	9 Special Tax Codes	10 Num Units	12 DED AMT 2025 TAX 2026 1ST
1	6 11.01	CONSOL. 11,12.1,19 PARKING LOT .0000	4A SPRINGPOINT AT THE ATRIUM, LLC 4814 OUTLOOK DR,SUITE#201 WALL TOWNSHIP, NJ 07753 29 RIVERSIDE AVE 01	1134000 86700 1220700		1220700		S05	00	.00 23166.39 11583.20
2	6 20	50 X 138 F2 .1584	2 SULLIVAN, MARJORIE S & SCOTT J 3241 COMFORT ROAD NEW HOPE, PA 18938 156 W FRONT ST 01	475500 236300 711800		711800			01	.00 12369.56 6184.78
3	6 21	50 X 134 F2 G4 .1538	2 TREJO, HENIO B SANCHEZ & TELLEZ, MA 168 W FRONT ST 00660 RED BANK, NJ 07701 168 W FRONT ST 01	474000 161200 635200		635200			01	.00 10780.77 5390.39
4	6 22	100 X 116 23 .2663	4A RED BANK BATTERY LLC 176 W FRONT ST RED BANK, NJ 07701 176 W FRONT ST 01	552000 854900 1406900		1406900		S05	00	.00 24348.68 12174.34
5	6 24	100 X 121 F1 25 .2778	4A 182-184 W. FRONT STREET, LLC 19 BENN LANE OCEAN, NJ 07712 182-184 W FRONT ST 01	942000 359900 1301900		1301900		S05	00	.00 22146.45 11073.23
6	6 26.01	41 X 103 35 X THE BROTHERS .0911	106 4A 186 WFS, LLC 188 W. FRONT STREET RED BANK, NJ 07701 188-190 W FRONT ST 01	957700 881000 1838700		1838700		S05	00	.00 31293.44 15646.72
7	6 26.02	30 X 111 PARKING LOT .0764	4A 186 WFS, LLC 188 W. FRONT STREET RED BANK, NJ 07701 186 W FRONT ST 01	444600 6800 451400		451400		S05	00	.00 7559.78 3779.89
8	6.01 1	113 X 60 TRI VETERANS PARK .1556	15C BOROUGH OF RED BANK 90 MONMOUTH ST RED BANK, N J 07701 130 RIVERSIDE AVE	472400 0 472400		*EXEMPT*			00	.00 .00 .00
9	7 1	17,860 SQ FT COMMON ELEMENT 1.06 .0004	15F 138 BODMAN PLACE INC %ASSOC ADVISOR PO BOX 730 OAKHURST, NJ 07755 138 BODMAN PL	200 0 200		*EXEMPT*			00	.00 .00 .00
10	7 1 C0108	891 SQ FT 3.7355 CONDO #13 .0205 .0205	2 WOODWARD, SUSAN 138 BODMAN PL UNIT 13 RED BANK, NJ 07701 138 BODMAN PL UNIT 13 1.01	250000 212500 462500		462500			01	.00 8326.54 4163.27
11	7 1 C0109	903 SQ FT 3.7858 CONDO #10 .0207 .0207	2 NOBLE MANAGEMENT, LLC 3764 SAYBROOK PL BONITA SPRINGS, FL 34134 138 BODMAN PL UNIT 10 1.01	250000 305800 555800		555800			01	.00 9982.74 4991.37
12	7 1 C0110	903 SQ FT 3.7858 CONDO #7 .0207 .0207	2 DISTEFANO, JOHN 138 BODMAN PL UNIT 7 RED BANK, NJ 07701 138 BODMAN PL UNIT 7 1.01	250000 273100 523100		523100			01	.00 9401.52 4700.76
13	7 1 C0111	891 SQ FT 3.7355 CONDO #4 .0205 .0205	2 PEARLMAN, LOUIS D 6 HOMESTEAD DRIVE COLTS NECK, NJ 07722 138 BODMAN PL UNIT 4 1.01	250000 270200 520200		520200			01	.00 9350.50 4675.25
14	7 1 C0112	1104 SQ FT 4.6285 CONDO #1 .0253 .0253	2 PISCITELLI, EVAN JOHN 138 BODMAN PLACE UNIT 1 RED BANK, NJ 07701 138 BODMAN PL UNIT 1 1.01	250000 380200 630200		630200			01	.00 11301.87 5650.94

6229800

0

7

4028600

10258400

1

1 L i n e	2 Block No. Lot No. Qualification Account No.	3 Land Dimensions Building Description Additional Lots Acreage Prop. Class	4 Owner's Name Address City State Property Location Billing Code Zip Code	5 Land Improvement Total	6 Exemptions Cd. Amount	7 Net Taxable Value	8 Deduct. Cd.Quan.	9 Special Tax Codes	10 Num Units	12 DED AMT 2025 TAX 2026 1ST
1	7 1 C0113	1104 SQ FT 4.6285 CONDO #17 .0253 .0253	2 RIVERSIDE ASSOCIATES OF RB, LLC 4 BAYSIDE DRIVE ATLANTIC HIGHLANDS, NJ 07716 138 BODMAN PL UNIT 17 1.01	250000 267000 517000		517000			01	.00 9294.02 4647.01
2	7 1 C0114	891 SQ FT 3.7355 CONDO #14 .0205 .0205	2 LUCAS, BETH 138 BODMAN PL UNIT 14 00660 RED BANK, NJ 07701 138 BODMAN PL UNIT 14 1.01	250000 261300 511300		511300			01	.00 9191.99 4596.00
3	7 1 C0115	903 SQ FT 3.7858 CONDO #11 .0207 .0207	2 THOMS, ANDREW M 138 BODMAN PL UNIT 11 00660 RED BANK, NJ 07701 138 BODMAN PL UNIT 11 1.01	250000 220800 470800		470800			01	.00 8474.12 4237.06
4	7 1 C0116	903 SQ FT 3.7858 CONDO #8 .0207 .0207	2 QUIRK, EDWARD & NORVINA 169 BORDEN ROAD 00660 MIDDLETOWN, NJ 07748 138 BODMAN PL UNIT 8 1.01	250000 314400 564400		564400			01	.00 10135.79 5067.90
5	7 1 C0117	891 SQ FT 3.7355 CONDO #5 .0205 .0205	2 LLORCA, JAIME 138 BODMAN PL UNIT 5 00660 RED BANK, NJ 07701 138 BODMAN PL UNIT 5 1.01	250000 277900 527900		527900			01	.00 9487.15 4743.58
6	7 1 C0118	1104 SQ FT 4.6285 CONDO #2 .0253 .0253	2 MORGENTHALER, FREDERICK W & PATRICIA 138 BODMAN PL UNIT 2 07701 RED BANK, NJ 07701 138 BODMAN PL UNIT 2 1.01	250000 339600 589600		589600			01	.00 10582.18 5291.09
7	7 1 C0119	1890.6 SQ FT 7.9264 CONDO #18 .0434 .0434	2 LANDIS, PAMELA D 138 BODMAN PL UNIT 18 07701 RED BANK, NJ 07701 138 BODMAN PL UNIT 18 1.01	250000 590700 840700		840700			01	.00 15036.97 7518.49
8	7 1 C0120	1476.2 SQ FT 6.1890 CONDO #15 .0339 .0339	2 BERMACK, SCOTT W & DARA QUINN 138 BODMAN PL, UNIT 15 07701 RED BANK, NJ 07701 138 BODMAN PL UNIT 15 1.01	250000 518300 768300		768300			01	.00 12187.36 6093.68
9	7 1 C0121	1488.2 SQ FT 6.2393 CONDO #12 .0342 .0342	2 WARD, STEPHEN & KUTAC, KRISTIN 138 BODMAN PLACE UNIT 12 00597 RED BANK, NJ 07701 138 BODMAN PL UNIT 12 1.01	250000 433000 683000		683000			01	.00 12240.20 6120.10
10	7 1 C0122	1488.2 SQ FT 6.2393 CONDO #9 .0342 .0342	2 FURMAN, MARGARET ANN 138 BODMAN PL UNIT 9 00660 RED BANK, NJ 07701 138 BODMAN PL UNIT 9 1.01	250000 484800 734800		734800			01	.00 13158.48 6579.24
11	7 1 C0123	1476.2 SQ FT 6.1890 CONDO #6 .0339 .0339	2 KENNEDY, KEVIN, E. 138 BODMAN PL UNIT 6 00660 RED BANK, NJ 07701 138 BODMAN PL UNIT 6 1.01	250000 481500 731500		731500			01	.00 13100.18 6550.09
12	7 1 C0124	1890.6 SQ FT 7.9264 CONDO #3 .0434 .0434	2 FRANCO, LOUIS & THERESA 138 BODMAN PL UNIT 3 07701 RED BANK, NJ 07701 138 BODMAN PL UNIT 3 1.01	250000 614500 864500		864500			01	.00 15459.67 7729.84
13	7 1 C0125	2550 SQ FT 10.6909 CONDO #19 .0585 .0585	2 COSTA, RONALD P MD 138 BODMAN PL #19 07701 RED BANK, N J 07701 138 BODMAN PL UNIT 19 1.01	250000 655200 905200		905200			01	.00 16183.00 8091.50
14	7 1 C0126	1104 SQ FT 4.6285 CONDO #16 .0253 .0253	2 RISKA, ROBERT & MARY & JULIE 138 BODMAN PLACE #16 07701 RED BANK, NJ 07701 138 BODMAN PL UNIT 16 1.01	250000 320900 570900		570900			01	.00 10250.57 5125.29

3500000

0

7

5779900

9279900

1

1 L i n e	2 Block No. Lot No. Qualification Account No.	3 Land Dimensions Building Description Additional Lots Acreage Prop. Class	4 Owner's Name Address City State Property Location Billing Code Zip Code	5 Land Improvement Total	6 Exemptions Cd. Amount	7 Net Taxable Value	8 Deduct. Cd.Quan.	9 Special Tax Codes	10 Num Units	12 DED AMT 2025 TAX 2026 1ST
1	7 1.07 1.05 1.9800	1.98 AC OYSTER HOTEL 1.05 1.9800	4A OPI HOLDINGS, INC %OYSTER PT - 88 RIVERSIDE RED BANK, NJ 146 BODMAN PL 07701 01	1464600 6324900 7789500		7789500		S05	00	.00 134880.38 67440.19
2	7 2 2.01 1.2800	1.28AC .343AC COMMON ELEMENT 2.01 1.2800	15F MARAVISTA CONDOASSN%HEARTHSTONE MGT 265 ROUTE 36, SUITE 209 WEST LONG BRANDH, NJ 130 BODMAN PL 07764	200 0 200		*EXEMPT*			00	.00 .00 .00
3	7 2 C0201	1802 SQ FT .05888 UNIT 1-A .0414	2 BENITEZ, SERGIO 130 BODMAN PL, UNIT #16 RED BANK, NJ 130 BODMAN PL #16 07701 01	834200 286400 1120600		1120600			01	.00 18391.27 9195.64
4	7 2 C0202	1980 SQ FT .0592 UNIT 2-A .0455	2 BASSLER, WILLIAM 130 BODMAN PL #15 RED BANK, NJ 130 BODMAN PL #15 07701 01	888100 273300 1161400		1161400			01	.00 18478.72 9239.36
5	7 2 C0203	1980 SQ FT .04015 UNIT 3-A .0455	2 OSMULSKI, PAUL & SUSAN M 8 TANGLEWOOD COURT COLTS NECK, NJ 130 BODMAN PL #14 07722 01	888100 272000 1160100		1160100			01	.00 18456.86 9228.43
6	7 2 C0204	1980 SQ FT .0592 2SB 2G .0455	2 DISTEFANO, GEORGE & LYNN JUNE 130 BODMAN PL, #13 RED BANK, NJ 130 BODMAN PL #13 07701 01	888100 311400 1199500		1199500			01	.00 19154.69 9577.35
7	7 2 C0205	1740 SQ FT .0555 UNIT 1-B .0399	2 CRUZ, MATTHEW 130 BODMAN PL, UNIT 12 RED BANK, NJ 130 BODMAN PL #12 07701 01	854100 287400 1141500		1141500			01	.00 18526.10 9263.05
8	7 2 C0206	1290 SQ FT .04015 UNIT 2-B .0296	2 LUCARELLI, THOMAS A 130 BODMAN PLACE #11 RED BANK, NJ 130 BODMAN PL #11 07701 01	679000 214800 893800		893800			01	.00 16183.00 8091.50
9	7 2 C0207	1290 SQ FT .04015 UNIT 3-B .0296	2 ZAMPELLA, MICHAEL & TERESA A DONAHU 130 BODMAN PL #10 RED BANK, NJ 130 BODMAN PL #10 07701 01	679000 216000 895000		895000			01	.00 16203.05 8101.53
10	7 2 C0208	1290 SQ FT .04015 UNIT 4-B .0296	2 HOPKINS, KATHLEEN V 130 BODMAN PL - UNIT #9 RED BANK, NJ 130 BODMAN PL #9 07701 01	679000 221200 900200		900200			01	.00 16297.79 8148.90
11	7 2 C0209	1290 SQ FT .04015 2SB 2G UNIT 5-B .0296	2 GARRIDO, DIEGO J, TRUSTEE, ETAL 235 ADAMS STREET, 10D BROOKLYN, NY 130 BODMAN PL #8 11201 01	679000 208200 887200		887200			01	.00 16066.40 8033.20
12	7 2 C0210	1740 SQ FT .0555 UNIT 6-B .0399	2 BILOTTA, FRANK B. & MARY R. 130 BODMAN PL #7 RED BANK, N J 130 BODMAN PL #7 07701 01	841000 313000 1154000		1154000			01	.00 18903.25 9451.63
13	7 2 C0211	1781 SQ FT .0564 UNIT 1-C .0409	2 BUTLER, SUZANNE 130 BODMAN PL #21 RED BANK, NJ 130 BODMAN PL #21 07701 01	676400 291800 968200		968200			01	.00 17502.13 8751.07
14	7 2 C0212	1848 SQ FT .0589 UNIT 2-C .0424	2 JAMES COVALESKY LIVING TRUST 130 BODMAN PLACE UNIT 20 RED BANK, NJ 130 BODMAN PL #20 07701 01	684800 284400 969200		969200			01	.00 17524.00 8762.00

10735400

0

7

9504800

20240200

2



1 L i n e	2 Block No. Lot No. Qualification Account No.	3 Land Dimensions Building Description Additional Lots Acreage Prop. Class	4 Owner's Name Address City State Property Location Billing Code Zip Code	5 Land Improvement Total	6 Exemptions Cd. Amount	7 Net Taxable Value	8 Deduct. Cd.Quan.	9 Special Tax Codes	10 Num Units	12 DED AMT 2025 TAX 2026 1ST
1	7 2 C0213	1290 SQ FT .04015 UNIT 3-C .0296	2 MITTERANDO, RICHARD 130 BODMAN PLACE #19 RED BANK, NJ 130 BODMAN PL #19 07701 01	629000 220500 849500		849500			01	.00 15374.04 7687.02
2	7 2 C0214	1290 SQ FT .04015 UNIT 4-C .0296	2 FOX, JACK & ROMANO, PAMELA 130 BODMAN PLACE #18 RED BANK, NJ 130 BODMAN PL #18 07701 01	629000 221700 850700		850700			01	.00 12207.40 6103.70
3	7 2 C0215 3.12	1870 SQ FT .0555 UNIT 5-C .0429	2 SAAD, OMAR 130 BODMAN PL #17 RED BANK, NJ 130 BODMAN PL #17 07701 01	692000 274900 966900		966900			01	.00 17487.56 8743.78
4	7 2 C0216	1290 SQ FT .04015 UNIT 6-D .0296	2 MURPHY, PATRICK J 130 BODMAN PL #6 RED BANK, NJ 130 BODMAN PL #6 07701 01	629000 195800 824800		824800			01	.00 14934.93 7467.47
5	7 2 C0217	1290 SQ FT .04015 UNIT 5-D .0296	2 HOLCK, LAUREN & LEICHT, MARTIN 130 BODMAN PL #5 RED BANK, NJ 130 BODMAN PL #5 07701 01	629000 214800 843800		843800			01	.00 15272.00 7636.00
6	7 2 C0218	1290 SQ FT .04015 UNIT 4-D .0296	2 GLYNN, AMY F 130 BODMAN PL #4 RED BANK, NJ 130 BODMAN PL #4 07701 01	629000 191900 820900		820900			01	.00 14865.70 7432.85
7	7 2 C0219	1290 SQ FT .04015 UNIT 3-D .0296	2 SALMON, THOMAS 130 BODMAN PL #3 RED BANK, NJ 130 BODMAN PL #3 07701 01	629000 191900 820900		820900			01	.00 14865.70 7432.85
8	7 2 C0220	1290 SQ FT .04015 UNIT 2-D .0296	2 CHENEY, CAROL H, KRISTIN L 6225 RESERVE CIRCLE #1102 NAPLES, FL 130 BODMAN PL #2 34119 01	629000 191900 820900		820900			01	.00 14865.70 7432.85
9	7 2 C0221	1290 SQ FT .04015 UNIT 1-D .0296	2 SCHULTZ, PAMELA SUE 130 BODMAN PL #1 RED BANK, NJ 130 BODMAN PL #1 07701 01	637600 229500 867100		867100			01	.00 15689.24 7844.62
10	7 4	36,722 SQ FT COLONY HOUSE 4.01 .0008	4C PARK RIDGE, II, III, IV LLC 1750 OAK STREET LAKEWOOD, NJ 122 BODMAN PL 08701 01	2584000 8634400 11218400		11218400			00	.00 190178.54 95089.27
11	7 5.03	2.75 AC MOLLY PITCHER 5.02, 7.02 2.7500	4A MPI HOLDINGS, INC 88 RIVERSIDE AVE RED BANK, NJ 80-110 RIVERSIDE AVE 07701 01	2887500 4819500 7707000		7707000		S05	00	.00 135865.94 67932.97
12	7 5.04	1.75 AC PARKING LOT 1.7500	4A MPI HOLDINGS INC 88 RIVERSIDE AVE RED BANK, NJ RIVERSIDE AVE 07701 01	1609700 128000 1737700		1737700		S05	00	.00 32970.42 16485.21
13	7 10	26,240 SQ FT B2 10.01 .0006	4C SHREWSBURY MANOR INC PO BOX 757 RED BANK, NJ 72 RIVERSIDE AVE 07701 01	765000 1458100 2223100		2223100			00	.00 38092.55 19046.28
14	7 11	66,783 SQ FT SHREWSBURY MANO 11.01 .0015	4C SHREWSBURY MANOR INC PO BOX 757 RED BANK, NJ 66 RIVERSIDE AVE 07701 01	2706000 4155100 6861100		6861100			00	.00 118134.84 59067.42

16284800

0

7

21128000

37412800

11

1 L i n e	2 Block No. Lot No. Qualification Account No.	3 Land Dimensions Building Description Additional Lots Acreage Prop. Class	4 Owner's Name Address City State Property Location Billing Code Zip Code	5 Land Improvement Total	6 Exemptions Cd. Amount	7 Net Taxable Value	8 Deduct. Cd.Quan.	9 Special Tax Codes	10 Num Units	12 DED AMT 2025 TAX 2026 1ST
1	7 12.03	1.92 AC B12 G20 C4 12.04 1.9200	4C SPRINGPOINT @ THE ATRIUM, INC 4814 OUTLOOK DR,SUITE#201 WALL TOWNSHIP, NJ 07753 40 RIVERSIDE AVENUE 01	5896800 35516400 41413200		41413200	V10 17 W 7		00	4250.00 750798.50 375399.25
2	7 12.03 X	EX PORTION .0000	15F SPRINGPOINT @ THE ATRIUM, INC 4814 OUTLOOK DR,SUITE#201 WALL TOWNSHIP, NJ 07753 40 RIVERSIDE AVENUE	1209600 5134800 6344400		*EXEMPT*			00	.00 .00 .00
3	7 15	32,300 SQ FT C12 15.01 .0007	4C RIVERSIDE TOWERS APT CORP % PRC MGT 141 W FRONT ST., STE 410 00660 RED BANK, NJ 07701 28 RIVERSIDE AVE RIV TWR 01	9000000 43244700 52244700		52244700	V 2 02		00	500.00 875315.36 437657.68
4	7 16	37,065 SQ FT 16.01 .0008	4A SPRINGPOINT @ THE ATRIUM, INC 4814 OUTLOOK DR,SUITE#201 WALL TOWNSHIP, NJ 07753 20 RIVERSIDE AVE 01	1606500 42400 1648900		1648900			00	.00 29973.72 14986.86
5	7 17.02	1.56 AC OCEANFIRST HQTS 17.01 1.5600	4A OCEANFIRST BANK 975 HOOPER AVENUE TOMS RIVER, NJ 08753 110 W FRONT STREET 01	4688800 30851000 35539800		35539800		S05	00	.00 651287.08 325643.54
6	8 1	57 X 192 PARKING LOT 1.01 .2512	15C BOROUGH OF RED BANK 90 MONMOUTH ST RED BANK, N J 07701 1 MAPLE AVE 02	535800 26700 562500		*EXEMPT*			00	.00 .00 .00
7	8 1.02	57X192 W/RIP .2512	15C BOROUGH OF RED BANK 90 MONMOUTH ST RED BANK, NJ 07701 END OF MAPLE AVE WD	370000 46600 416600		*EXEMPT*			00	.00 .00 .00
8	8 2	65 X 163 .2432	1 96-98 WEST FRONT STREET, LLC 100 WEST FRONT STREET RED BANK, NJ 07701 98 W FRONT ST 02	685700 0 685700		685700		S05	00	.00 13096.87 6548.44
9	8 3	44 X 327 F2 3.01 .3303	1 96-98 WEST FRONT STREET, LLC 100 WEST FRONT STREET RED BANK, NJ 07701 96 W FRONT ST 02	595300 0 595300		595300		S05	02	.00 11370.23 5685.12
10	8 4.02	.148 6436SQFT 4.01 .0000	15C BOROUGH OF RED BANK 90 MONMOUTH ST RED BANK, NJ 07701 90 W FRONT ST 02	226700 4600 231300		*EXEMPT*			00	.00 .00 .00
11	8 4.03	.296 12905 SQFT .0000	15C BOROUGH OF RED BANK 90 MONMOUTH ST RED BANK, NJ 07701 WEST FRONT ST	210000 0 210000		*EXEMPT*				.00 .00 .00
12	8 5	100 X 395 IRR PUBLIC LIBRARY 5.01 .0000	15C BOROUGH OF RED BANK 84 W FRONT STREET RED BANK, N J 07701 84 W FRONT ST 02	1569200 1576900 3146100		*EXEMPT*			00	.00 .00 .00
13	8 6	.52 ACRES COMMON ELEMENT 6.01 .5200	15F CORINTHIAN COVE CONDOMINIUM 78 WEST FRONT STREET RED BANK, NJ 07701 78 WEST FRONT STREET	0 0 0		*EXEMPT*				.00 .00 .00
14	8 6 C0001	3379SF CALYPSO 2G STRT .0776	2 MANDELBAUM, JACQUELINE&MARC, TRUSTEES PO BOX 4632 WARREN, NJ 07059 78A W FRONT ST	1322400 484300 1806700		1806700			01	.00 32796.00 16398.00

V12 750

W07 0

23795500

0

8

110138800

133934300

6

1 L i n e	2 Block No. Lot No. Qualification Account No.	3 Land Dimensions Building Description Additional Lots Acreage Prop. Class	4 Owner's Name Address City State Property Location Billing Code Zip Code	5 Land Improvement Total	6 Exemptions Cd. Amount	7 Net Taxable Value	8 Deduct. Cd.Quan.	9 Special Tax Codes	10 Num Units	12 DED AMT 2025 TAX 2026 1ST
1	8 6 C0002	2474SF WEATHERLY 2G ST .0568	2 78B WEST FRONT ST, LLC 78B WEST FRONT STREET RED BANK, NJ 78B W FRONT ST 07701	1149300 369500 1518800		1518800			01	.00 27583.26 13791.63
2	8 6 C0003	3461SF RESOLUTE MIDDLE .0795	2 CHACHKO, PAUL 78C W FRONT ST RED BANK, NJ 78C W FRONT ST 07701 00660	1330600 473900 1804500		1804500			01	.00 32761.38 16380.69
3	8 6 C0004	2361SF COLUMBIA 2G MID .0542	2 PERCONTI, TAMMY 78D W FRONT STREET RED BANK, NJ 78D W FRONT STREET 07701	1145500 365200 1510700		1510700			01	.00 27437.50 13718.75
4	8 6 C0005	3423SF AMERICA 2G RIVE .0786	2 GOLDBERGER, GERARDO 78E W FRONT STREET RED BANK, NJ 78E W FRONT STREET 07701 00660	1330600 502900 1833500		1833500			01	.00 33275.19 16637.60
5	8 6 C0006	2714SF COURAG 1G RIVER .0623	2 YOUNAN, SHADDY 78F W FRONT STREET RED BANK, NJ 78F W FRONT STREET 07701	1487400 385600 1873000		1873000			01	.00 34029.49 17014.75
6	8 8	80 X 300 COMMON ELEMENT 7.01,9.01 .5510	15F THE BLUFFS CONDO ASSOC% TOWN&COUNTR PO BOX 4579, DEPT. 401 HOUSTON, TX 68 W FRONT ST 772104579 2.01	200 0 200		*EXEMPT*			00	.00 .00 .00
7	8 8 C0001	2447 SF 5.48077 CONDO .0562	2 LOMBARDI, AUDREY 62A W FRONT ST RED BANK, NJ 62A W FRONT ST 07701 2.01	820000 414900 1234900		1234900			01	.00 21029.52 10514.76
8	8 8 C0002	1725 SF 3.86364 CONDO .0396	2 PISCAL, MICHAEL 62B W FRONT ST RED BANK, NJ 62B W FRONT ST 07701 00660 2.01	820000 363200 1183200		1183200			01	.00 20109.41 10054.71
9	8 8 C0003	2250SQ FT 6.08 CONDO 3RD FL .0517	2 BENDER, SCOTT 601 LANCASTER AVE APT 320 BERWYN, PA 68A W FRONT ST 19312 00660 2.01	985000 378700 1363700		1363700			01	.00 23396.30 11698.15
10	8 8 C0004	2250SF 4.59 CONDO 2ND FL .0517	2 MANGANELLI, JOHN A 68B W FRONT ST RED BANK, NJ 68B W FRONT ST 07701 2.01	655000 428600 1083600		1083600			01	.00 18675.50 9337.75
11	8 8 C0005	2250 SQ FT 4.71 CONDO 1ST FL .0517	2 MCQUADE, JOSEPH A&GARDNER-MCQUADE, RA 68C WEST FRONT STREET RED BANK, NJ 68C W FRONT ST 07701 00660 2.01	655000 427900 1082900		1082900			01	.00 18657.28 9328.64
12	8 8 C0006	2200 S F 4.92754 CONDO .0505	2 BATCHA, JUDITH & F. BRADFORD 74A WEST FRONT STREET RED BANK, NJ 74A W FRONT ST 07701 2.01	820000 186800 1006800		1006800			01	.00 16900.87 8450.44
13	8 8 C0007	2100SF 4.70356 CONDO .0482	2 CRUPI, ARMAND & BARCLAY, KRISTEN 74B W FRONT ST RED BANK, NJ 74B W FRONT ST 07701 00660 2.01	820000 406200 1226200		1226200			01	.00 20881.94 10440.97
14	8 8 C0008	2550 SQ FT 4.80 CONDO .0585	2 CLEARY, JOHN & JOAN 305 CHAPEL HILL ROAD ATLANTIC HIGHLANDS, NJ 74C W FRONT ST 07716 2.01	820000 445700 1265700		1265700			01	.00 21581.59 10790.80

12838400

0

8

5149100

17987500

8

1 L i n e	2 Block No. Lot No. Qualification Account No.	3 Land Dimensions Building Description Additional Lots Acreage Prop. Class	4 Owner's Name Address City State Property Location Billing Code Zip Code	5 Land Improvement Total	6 Exemptions Cd. Amount	7 Net Taxable Value	8 Deduct. Cd.Quan.	9 Special Tax Codes	10 Num Units	12 DED AMT 2025 TAX 2026 1ST
1	8 C0009	2050 SQ FT 4.80 CONDO .0471	2 ILVENTO, JAMES 64A W FRONT STREET RED BANK, NJ 64A W FRONT ST 00660 07701 2.01	810000 340800 1150800		1150800			01	.00 19712.22 9856.11
2	8 C0010	1800 S F 4.70356 CONDO .0413	2 LCPARTNERS, LLC 9561 MONTELANICO LOOP NAPLES, FL 64B W FRONT ST 34119 2.01	810000 322300 1132300		1132300			01	.00 19391.55 9695.78
3	8 C0011	2650SQ FT 4.80 CONDO .0608	2 LYNCH, ARTHUR J & JANE A 64C W FRONT ST RED BANK, NJ 64C W FRONT ST 00660 07701 2.01	810000 449100 1259100		1259100			01	.00 21641.72 10820.86
4	8 C0012	2050SQ FT 4.80 CONDO .0471	2 BLECHMAN, MICHAEL & JUDY 72A W FRONT ST RED BANK, NJ 72A W FRONT ST 07701 2.01	985000 395100 1380100		1380100			01	.00 23686.00 11843.00
5	8 C0013	1800 SF 4.70356 CONDO .0413	2 FRETTE, JOSEPH 72B WEST FRONT STREET RED BANK, NJ 72B W FRONT ST 00660 07701 2.01	985000 321600 1306600		1306600			01	.00 22381.45 11190.73
6	8 C0014	5.93545% CONDO UNIT 2C .0000	2 YEO, KIAT & MEI ZHANG 72C W FRONT ST RED BANK, NJ 72C W FRONT ST 07701 2.01	985000 465100 1450100		1450100			01	.00 24928.60 12464.30
7	8 C0015	2050 SQ FT 4.80 CONDO .0471	2 STANLEY, GERRY & IRENE 66A WEST FRONT ST RED BANK, NJ 66A W FRONT ST 07701 2.01	985000 376700 1361700		1361700			01	.00 23359.86 11679.93
8	8 C0016	1800 SQ FT 4.80 CONDO .0413	2 LELAND, SONIA & KENNETH 66B W FRONT ST RED BANK, NJ 66B W FRONT ST 07701 2.01	837300 155600 992900		992900			01	.00 16849.86 8424.93
9	8 C0017	2,650 SQ FT 4.80 CONDO .0000	2 FOX, OLIVER & MONIKA 66C W FRONT STREET RED BANK, NJ 66C W FRONT ST 07701 2.01	985000 435900 1420900		1420900			01	.00 24411.16 12205.58
10	8 C0018	2050 SF 4.59157 CONDO .0471	2 COOKSON, DAVID & PATRICIA 70-A WEST FRONT ST RED BANK, NJ 70A W FRONT ST 07701 2.01	810000 353900 1163900		1163900			01	.00 19952.72 9976.36
11	8 C0019	1800 SF 4.70356 CONDO .0413	2 GALLAGHER, PAUL & KRISTIN 10 YOUNGMAN DRIVE LONG VALLEY, NJ 70B W FRONT ST 07853 2.01	810000 321800 1131800		1131800			01	.00 19382.44 9691.22
12	8 C0020	2650 SQ FT 4.80 CONDO .0608	2 TRUITT, RALEIGH D & ROBERTA 70C WEST FRONT ST RED BANK, NJ 70C W FRONT ST 07701 2.01	810000 435900 1245900		1245900			01	.00 21408.50 10704.25
13	8 10	68 X 310 F2 G2 10.01 .4839	15C BOROUGH OF RED BANK 90 MONMOUTH ST RED BANK, N J 58 W FRONT ST 07701 02	1246900 13000 1259900		*EXEMPT*			00	.00 .00 .00
14	8 11	177 X 309 29 X RIVERSIDE PARK 12.01 .6974	209 15C BOROUGH OF RED BANK 90 MONMOUTH ST RED BANK, N J 50 W FRONT ST 07701 02	1873300 47200 1920500		*EXEMPT*			00	.00 .00 .00

10622300

0

8

4373800

14996100

11



1 L i n e	2 Block No. Lot No. Qualification Account No.	3 Land Dimensions Building Description Additional Lots Acreage	4 Owner's Name Address City State Property Location	5 Billing Code Zip Code	6 Land Improvement Total	7 Exemptions Cd. Amount	8 Net Taxable Value	9 Deduct. Cd.Quan.	10 Special Tax Codes	11 Num Units	12 DED AMT 2025 TAX 2026 1ST
1	8 12	29 X 100 .0666	15C BOROUGH OF RED BANK 90 MONMOUTH ST RED BANK, N J 42 W FRONT ST	07701 02	331800 9700 341500		*EXEMPT*			00	.00 .00 .00
2	8 13	59 X 305 ELKS LODGE #233 13.01 .4131	15D RED BANK LODGE 233 B P O E 40 W FRONT ST RED BANK, N J 40 W FRONT ST	07701 02	1267300 832900 2100200		*EXEMPT*			00	.00 .00 .00
3	8 14	132 X 188 F1 14.01 .5697	4A SB-IRW, LLC 497 CARROLL ST, STE 32 BROOKLYN, NY W FRONT ST	11215 02	1113100 624800 1737900		1737900		S01	00	.00 30204.74 15102.37
4	8 15	34 X 130 26 WEST ON NAV .1015	4A 26 WEST FRONT STREET, LLC 26 WEST FRONT STREET RED BANK, NJ 26 W FRONT ST	00597 07701 02	545400 1197200 1742600		1742600		S01	00	.00 31226.59 15613.30
5	8 16	.20 ACRES COMMON ELEMENTS .2000	15F RIVERWALK CONDOMINIUM 30-32 W FRONT STREET RED BANK, NJ 30-32 W FRONT STREET	07701	0 0 0		*EXEMPT*				.00 .00 .00
6	8 16 C0001	14.36%A .0000	2 BACZEWSKI, LYNN 30A WEST FRONT ST RED BANK, NJ 30A W FRONT ST	00660 07701 2	435000 357000 792000		792000 *PARTIAL*			01	.00 13951.05 6975.53
7	8 16 C0002	14.36% .0000	2 LENAHAN, JAMES G 30B W FRONT ST RED BANK, NJ 30B W FRONT ST	00660 07701 2	435000 234500 669500		669500 *PARTIAL*			01	.00 11777.41 5888.71
8	8 16 C0003	14.36% .0000	2 PITTMAN, ERIC & HO, ANGELA 30C W FRONT ST RED BANK, NJ 30C W FRONT ST	00660 07701 2	435000 237000 672000		672000 *PARTIAL*			01	.00 11822.96 5911.48
9	8 16 C0004	14.36% .0000	2 MARKAKIS, KANAKIS & SANTERO, ALLISON 28 NOTTINGHAM DRIVE EATONTOWN, NJ 30D W FRONT ST	00660 07724 2	435000 245300 680300		680300 *PARTIAL*			01	.00 11968.72 5984.36
10	8 16 C0005	14.36% .0000	2 32 WEST FRONT RB, LLC & AJC CONSTAN 218 WASHINGTON RUMSON, NJ 32 W FRONT STREET	07760 2	435000 210600 645600		645600 *PARTIAL*			01	.00 11296.40 5648.20
11	8 16 C9001	28.20% .0000	4A KHC DEVELOPMENT, INC 290 NYE AVENUE IRVINGTON, NJ 30 W FRONT ST	07111 2	660000 1510700 2170700		2170700		S01	00	.00 38857.04 19428.52
12	8 17	31 X 128 .0911	4A RED BANK LODGE 233 B P O E 40 W FRONT ST RED BANK, NJ 36 W FRONT ST	07701 02	507900 316200 824100		824100		S01	00	.00 15195.96 7597.98
13	9 1	78X215 20X192T NSIBYC 1.01,1.02 .2366	4A NORTH SHREW, ICE YACHT CLUB PO BOX 9 RED BANK, N J 9 UNION STREET	07701 03	858100 302000 1160100		1160100			00	.00 20641.44 10320.72
14	9 2	122 X 220 F3 2.01,2.02 .6162	15F MONMOUTH BOAT CLUB BOX 777 RED BANK, NJ UNION ST	07701 03	1086800 576900 1663700		*EXEMPT*			00	.00 .00 .00

5859500

0

9

5235300

11094800

2

1 L i n e	2 Block No. Lot No. Qualification Account No.	3 Land Dimensions Building Description Additional Lots Acreage Prop. Class	4 Owner's Name Address City State Property Location Billing Code Zip Code	5 Land Improvement Total	6 Exemptions Cd. Amount	7 Net Taxable Value	8 Deduct. Cd.Quan.	9 Special Tax Codes	10 Num Units	12 DED AMT 2025 TAX 2026 1ST
1	9 5	4.3100 AC MARINE PARK 5.01,5.02,5.03,5.04 4.3100	15C BOROUGH OF RED BANK 90 MONMOUTH ST RED BANK, N J MARINE PARK	07701 03 5693300 2511500 8204800		*EXEMPT*			00	.00 .00 .00
2	9 32.01	110X550 IRR 32.02,32.03 .0000	4A SB-IRW, LLC 497 CARROLL ST, STE 32 BROOKLYN, NY WHARF AVE	11215 WD 1814700 1007500 2822200		2822200				.00 46486.51 23243.26
3	9 33.01	DUNKIN' .0000	4A RMC-MERIDIAN HEALTH 1350 CAMPUS PKWY WALL TWP, NJ 1 RIVERVIEW PLAZA	07753 MS 3 12100 149800 161900		161900		S01		.00 3092.29 1546.15
4	9 33.01 X	5.58 AC RIVERVIEW MEDIC 5.5800	15D RMC-MERIDIAN HEALTH 1350 CAMPUS PKWY WALL TWP, NJ 1 RIVERVIEW PLZ	077536821 MS 3 11132100 87222200 98354300		*EXEMPT*			00	.00 .00 .00
5	9.01 5.01	38 X 100 AVG DOWNTOWN .0872	4A 8-10 WEST FRONT STREET, LLC 8-10 WEST FRONT STREET RED BANK, NJ 8-10 W FRONT ST	07701 03 765700 1742600 2508300		2508300		S01	00	.00 44906.01 22453.01
6	9.01 6.01	189 X 125 COMMON ELEMENTS 7 .5424	15F SOUTHBANK @ THE NAVESINK CONDOMINIUM 55 LANE RD STE 440 FAIRFIELD, NJ 4 BOAT CLUB CT	07004 03 0 0 0		*EXEMPT*			00	.00 .00 .00
7	9.01 6.01 C0201	9.80% 7 .0000	2 BOAT CLUB COURT, LLC 116 CHESTNUT STREET S#102 RED BANK, NJ 4 BOAT CLUB CT, UNIT 2A	07701 CCD2 3 1200000 602300 1802300		1802300				.00 32338.68 16169.34
8	9.01 6.01 C0202	8.60% 7 .0000	2 RICHTER, CHARLES & DEBORAH 4 BOAT CLUB CT, UNIT 2B RED BANK, NJ 4 BOAT CLUB CT, UNIT 2B	07701 CCD2 3 1200000 524600 1724600		1724600	V 1 01			250.00 30738.58 15369.29
9	9.01 6.01 C0203	8.60% 7 .0000	2 LOCASCIO, ANTHONY V 4 BOAT CLUB, UNIT 2C RED BANK, NJ 4 BOAT CLUB CT, UNIT 2C	07701 CCD2 3 1200000 524600 1724600		1724600				.00 30988.58 15494.29
10	9.01 6.01 C0204	8.60% 7 .0000	2 KNOTT, LAURIE ANN, TRUSTEE 2438 N CLARKSON STREET DENVER, CO 4 BOAT CLUB CT, UNIT 2D	00660 80205 CCD2 3 1200000 524600 1724600		1724600				.00 30988.58 15494.29
11	9.01 6.01 C0205	8.40% 7 .0000	2 BOAT CLUB SB, LLC C/O S LAUFER 99 GRANGE AV FAIR HAVEN, NJ 4 BOAT CLUB CT, UNIT 2E	07704 CCD2 3 1200000 527600 1727600		1727600				.00 31039.59 15519.80
12	9.01 6.01 C0301	9.70% 7 .0000	2 BOYES, JAMES G & MARIA CARZIS 4 BOAT CLUB COURT UNIT 3A RED BANK, NJ 4 BOAT CLUB CT, UNIT 3A	00660 07701 CCD2 3 1600000 597300 2197300		2197300				.00 39541.04 19770.52
13	9.01 6.01 C0302	11.50% 7 .0000	2 EMANUELE, RICHARD T & LORI A 4 BOAT CLUB CT, UNIT 3B RED BANK, NJ 4 BOAT CLUB CT, UNIT 3B	07701 CCD2 3 1782400 650700 2433100		2433100				.00 40468.44 20234.22
14	9.01 6.01 C0303	11.50% 7 .0000	2 HOVNANIAN, LEEA 237 LILY POND LANE DORSET, VT 4 BOAT CLUB CT, UNIT 3C	05251 CCD2 3 1782400 650700 2433100		2433100				.00 40468.44 20234.22

1 L i n e	2 Block No. Lot No. Qualification Account No.	3 Land Dimensions Building Description Additional Lots Acreage Prop. Class	4 Owner's Name Address City State Property Location Billing Code Zip Code	5 Land Improvement Total	6 Exemptions Cd. Amount	7 Net Taxable Value	8 Deduct. Cd.Quan.	9 Special Tax Codes	10 Num Units	12 DED AMT 2025 TAX 2026 1ST
1	9.01 6.01 C0304	11.50% 7 .0000	2 CASSIDY, STEPHEN JR 116 CHESTNUT ST SUITE 102 RED BANK, NJ 33446 4 BOAT CLUB CT, UNIT 3D CCD2 3	1782400 650700 2433100		2433100				.00 40468.44 20234.22
2	9.01 6.01 C0305	11.80% 7 .0000	2 BOAT CLUB COURT, LLC 116 CHESTNUT STREET S#102 RED BANK, NJ 07701 4 BOAT CLUB CT, UNIT 3E CCD2 3	1746700 669200 2415900		2415900				.00 40790.94 20395.47
3	9.01 8.01	COMMON ELEMENTS .0000	15F 22-24 W FRONT ST CONDOMINIUMS C/O SPM 9 VILLAGE COURT HAZLET, NJ 07730 22-24 W FRONT ST CCD2 3	0 0 0		*EXEMPT*				.00 .00 .00
4	9.01 8.01 C0102	23.00% .0000	4A 22-24 W FRONT ST, LLC 620A TINTON AVE, STE 105 TINTON FALLS, NJ 07724 22-24 W FRONT ST UNIT 102 CCD2 3	231000 964900 1195900		1195900		S01	00	.00 21179.99 10590.00
5	9.01 8.01 C0201	5.50% .0000	2 22-24 W FRONT STREET APT 201 LLC 22-24 W FRONT ST, UNIT 201 RED BANK, NJ 07701 22-24 W FRONT ST UNIT 201 CCD2 3	360100 167700 527800		527800			01	.00 8751.07 4375.54
6	9.01 8.01 C0202	8.75% .0000	2 O'NEILL, JOHN P 22-24 W FRONT ST UNIT 202 RED BANK, NJ 07701 22-24 W FRONT ST UNIT 202 CCD2 3	415600 249200 664800		664800			01	.00 11245.38 5622.69
7	9.01 8.01 C0203	9.00% .0000	2 DIDONATO, THOMAS 22-24 WEST FRONT STREET RED BANK, NJ 07701 22-24 W FRONT ST UNIT 203 CCD2 3	418100 251400 669500		669500			01	.00 11329.20 5664.60
8	9.01 8.01 C0301	5.50% .0000	2 COUTINHO, JENNIFER 22-24 W FRONT ST UNIT 301 00660 RED BANK, NJ 07701 22-24 W FRONT ST UNIT 301 CCD2 3	360100 147700 507800		507800			01	.00 8751.07 4375.54
9	9.01 8.01 C0302	8.75% .0000	2 24 WEST FRONT STREET REALTY, LLC 22-24 W FRONT STK #303 00660 RED BANK, NJ 07701 22-24 W FRONT ST UNIT 302 CCD2 3	415600 249200 664800		664800			01	.00 11245.38 5622.69
10	9.01 8.01 C0303	9.00% .0000	2 STEELE, JESSE 22-24 W FRONT ST UNIT 303 00660 RED BANK, NJ 07701 22-24 W FRONT ST UNIT 303 CCD2 3	418100 266700 684800		684800			01	.00 11602.50 5801.25
11	9.01 8.01 C0401	5.50% .0000	2 DELL'ANNO, MICHAEL 22-24 W FRONT ST, UNIT 401 RED BANK, NJ 07701 22-24 W FRONT ST UNIT 401 CCD2 3	360100 184100 544200		544200			01	.00 8751.07 4375.54
12	9.01 8.01 C0402	12.00% .0000	2 LIVOTI, MATTHEW J 22-24 W FRONT ST, UNIT 402 00660 RED BANK, NJ 07701 22-24 W FRONT ST UNIT 402 CCD2 3	468600 325400 794000		794000			01	.00 13595.76 6797.88
13	9.01 8.01 C0403	13.00% .0000	2 BARBERA, ANTHONY, TRUSTEE 22-24 W FRONT ST UNIT 403 RED BANK, NJ 07701 22-24 W FRONT ST UNIT 403 CCD2 3	484700 338400 823100		823100			01	.00 14124.14 7062.07
14	9.01 10	43 X 90 2 RETAL & APTS .0888	4A JANKOWITZ, ROBERT 1247 POPLAR AVENUE MOUNTAINSIDE, NJ 07092 16 W FRONT ST 03	800900 968300 1769200		1769200		S01	00	.00 32124.29 16062.15

8262000

0

9.01

5432900

13694900

10

1 L i n e	2 Block No. Lot No. Qualification Account No.	3 Land Dimensions Building Description Additional Lots Acreage Prop. Class	4 Owner's Name Address City State Property Location Billing Code Zip Code	5 Land Improvement Total	6 Exemptions Cd. Amount	7 Net Taxable Value	8 Deduct. Cd.Quan.	9 Special Tax Codes	10 Num Units	12 DED AMT 2025 TAX 2026 1ST
1	9.01 11	30 X 90 PLAYA & APTS .0620	4A 14 WEST FRONT STREET, LLC 60 BROAD ST, STE 107 RED BANK, NJ 14 W FRONT ST 07701 03	468900 608000 1076900		1076900		S01	00	.00 19520.20 9760.10
2	9.01 12	13 X 90 2B .0269	4A TROCCHIA, DOMINIC A 74 MONMOUTH BLVD OCEANPORT, NJ 12 W FRONT ST 07757 03	249300 314300 563600		563600		S01	00	.00 10222.32 5111.16
3	9.01 14.01	21 X 200 41 X 120 R 2F G 28 .1047	4A SIX WEST FRONT LLC 29 E. FRONT STREET RED BANK, NJ 6 W FRONT ST 077011822 03	603600 503100 1106700		1106700		S01	00	.00 20272.74 10136.37
4	9.01 15	8 X 79 3 X 69 LADY K BAKERY .0096	4A GEORGE, JUDY F P O BOX 842 RED BANK, NJ 4B W FRONT ST 07701 03	235600 80900 316500		316500		S01	00	.00 5905.72 2952.86
5	9.01 16	11 X 79 RESOURCES RE .0199	4A GEORGE, JUDY F P O BOX 842 RED BANK, NJ 4A W FRONT ST 07701 03	236900 69500 306400		306400		S01	00	.00 5731.91 2865.96
6	9.01 17.01	16 X 79 BARK AVENUE .0290	4A FOUR WEST FRONT LLC 29 E. FRONT STREET RED BANK, NJ 4 W FRONT ST 077011822 03	256800 202700 459500		459500		S01	00	.00 8428.83 4214.42
7	9.01 19	22 X 200 5 X 178 APPRIAS/TRINKET .0607	4A TWO WEST FRONT LLC 29 E. FRONT STREET RED BANK, NJ 2 W FRONT ST 077011822 03	613500 342900 956400		956400		S01	00	.00 17677.05 8838.53
8	9.01 19 B01	BILLBOARD 5065 ON ROOF .0000	4A TWO WEST FRONT LLC 29 E. FRONT STREET RED BANK, NJ 2 W FRONT ST 07701 CCD2 3	0 10300 10300		10300		S01	00	.00 196.73 98.37
9	9.01 20	20 X 111 5 X 21 2B .0267	4A ONE EAST FRONT LLC 29 E. FRONT STREET RED BANK, NJ 1 E FRONT ST 077011822 03	307300 82700 390000		390000		S01	00	.00 7305.75 3652.88
10	9.01 20 B01	BILLBOARD ON ROOF .0000	4A ONE EAST FRONT LLC 29 E. FRONT STREET RED BANK, NJ 1 E FRONT ST 07701 CCD2 3	0 9800 9800		9800		S01	00	.00 187.18 93.59
11	9.01 21.01	25 X 82 THEO .0471	4A 3 EAST FRONT STREET, LLC 4150 DUNROAMIN RD UNIT 16 WALL, NJ 3 E FRONT ST 07727 03	487200 587000 1074200		1074200		S01	00	.00 19504.92 9752.46
12	9.01 22	40 X 84 MUANG TAI .0771	4A 5-7 E FRONT RLJS, LLC 18 SARATOGA DRIVE COLTS NECK, NJ 5-7 E FRONT ST 07722 00597 03	811900 1665500 2477400		2477400		S01	00	.00 44449.52 22224.76
13	9.01 23.01	29 X 102 CHETKIN GALLERY .0679	4A 9 WHARF JDS, LLC 18 SARATOGA DRIVE COLTS NECK, NJ 9 WHARF AVE 07722 03	333000 718100 1051100		1051100		S01	00	.00 18840.24 9420.12
14	9.01 24	102X102 COMMON ELEMENTS .2388	15F UNION ST. VILLAGE CONDOMINIUM PRCPM 141 W FRONT ST #410 RED BANK, NJ 11 WHARF AVE 07701	0 0 0		*EXEMPT*				.00 .00 .00

4604000

0

9.01

5194800

9798800

24



1 L i n e	2 Block No. Lot No. Qualification Account No.	3 Land Dimensions Building Description Additional Lots Acreage Prop. Class	4 Owner's Name Address City State Property Location Billing Code Zip Code	5 Land Improvement Total	6 Exemptions Cd. Amount	7 Net Taxable Value	8 Deduct. Cd.Quan.	9 Special Tax Codes	10 Num Units	12 DED AMT 2025 TAX 2026 1ST
1	9.01 24 C0001	8.394% ATLANTIS .0000	2 LYKINS, JAMES O 11 WHARF AVENUE UNIT 1 RED BANK, NJ 11 WHARF AVE UNIT 1	00660 07701 CCD2 3	768000 275900 1043900	1043900			01	.00 16122.88 8061.44
2	9.01 24 C0002	9.069% CARLISLE .0000	2 SAYAN, CARMEN 409 GREENWAY DRIVE LEONIA, NJ 11 WHARF AVE UNIT 2	07155 07605 CCD2 3	776800 299000 1075800	1075800			01	.00 16698.63 8349.32
3	9.01 24 C0003	10.114% ROSEWOOD .0000	2 JACOBUS, PETER & JOHN 11 WHARF AVE UNIT 3 RED BANK, NJ 11 WHARF AVE UNIT 3	07701 CCD2 3	793300 373500 1166800	1166800			01	.00 18329.32 9164.66
4	9.01 24 C0004	9.582% FAIRMOUNT .0000	2 SENCER, MEHMET AKIN & MEVHIBE GULAY 11 WHARF AVENUE APT 4 RED BANK, NJ 11 WHARF AVE UNIT 4	07701 CCD2 3	780100 306000 1086100	1086100			01	.00 16884.47 8442.24
5	9.01 24 C0005	8.703% MARIDIAN .0000	2 MCGRAW, GERARD 11 WHARF AVE, UNIT 5 RED BANK, NJ 11 WHARF AVE UNIT 5	07701 CCD2 3	776800 318900 1095700	1095700			01	.00 17052.10 8526.05
6	9.01 24 C0006	9.055% STARWOOD .0000	2 MARTIN, HARRY LEROY III 11 WHARF AVENUE, UNIT 6 RED BANK, NJ 11 WHARF AVE UNIT 6	07701 CCD2 3	774600 281500 1056100	1056100			01	.00 16343.34 8171.67
7	9.01 24 C0007	9.780% VENTANA .0000	2 PURCELL, NICOLE 11 WHARF AVE UNIT 7 RED BANK, NJ 11 WHARF AVE UNIT 7	00660 07701 CCD2 3	788900 382600 1171500	1171500			01	.00 17389.17 8694.59
8	9.01 24 C0008	9.114% CHANDLER .0000	2 ROBINSON, ALAN 11 WHARF AVENUE APT 8 RED BANK, NJ 11 WHARF AVE UNIT 8	00660 07701 CCD2 3	775700 286600 1062300	1062300			01	.00 16456.30 8228.15
9	9.01 24 C0301	5.450% COMMERICAL UNIT .0000	4A SCHOLAR WEALTH REAL ESTATE, LLC 34 HICKORY LANE LINCROFT, NJ 11 WHARF AVE UNIT C1	07738 CCD2 3	154000 283800 437800	437800		S01	00	.00 7873.02 3936.51
10	9.01 24 C0302	5.450% COMMERICAL UNIT .0000	4A SRHG 11 WHARF LLC 11 WHARF AVE UNIT C2 RED BANK, NJ 11 WHARF AVE UNIT C2	07701 CCD2 3	154000 283800 437800	437800		S01	00	.00 7873.02 3936.51
11	9.01 24 C0303	5.302% COMMERICAL UNIT .0000	4A TOMORO HOLDINGS, LLC 11 WHARF AVENUE UNIT C3 RED BANK, NJ 11 WHARF AVE UNIT C3	07701 CCD2 3	154000 277300 431300	431300		S01	00	.00 7760.33 3880.17
12	9.01 24 C0304	9.717% COMMERICAL UNIT .0000	4A TOMORO HOLDINGS, LLC 11 WHARF AVENUE, UNIT C4 RED BANK, NJ 11 WHARF AVE UNIT C4	07701 CCD2 3	350600 410400 761000	761000		S01	00	.00 13828.40 6914.20
13	9.01 25.01	36 X 115 90 X 38 VACANT LAND .0868	15C BOROUGH OF RED BANK 90 MONMOUTH ST RED BANK, N J WHARF AVE	07701 03	327500 0 327500	*EXEMPT*			00	.00 .00 .00
14	10 1	56 X 100 9 X 72 PARKING LOT .0717	4A 8 EAST FRONT STREET, LLC 88 SUNSET DRIVE TINTON FALLS, NJ 13 E FRONT ST	00045 07724 03	494500 14200 508700	508700		S01	00	.00 9691.34 4845.67

7541300

0

10

3793500

11334800

1

1 L i n e	2 Block No. Lot No. Qualification Account No.	3 Land Dimensions Building Description Additional Lots Acreage Prop. Class	4 Owner's Name Address City State Property Location Billing Code Zip Code	5 Land Improvement Total	6 Exemptions Cd. Amount	7 Net Taxable Value	8 Deduct. Cd.Quan.	9 Special Tax Codes	10 Num Units	12 DED AMT 2025 TAX 2026 1ST
1	10 2	13 X 72 GOOD KARMA .0215	4A 21 EAST FRONT ST LLC,%SHER PARTNERS 25 BRIDGE AVE STE 150 RED BANK, NJ 07701 17 E FRONT ST 03	157400 105900 263300		263300		S01	00	.00 4845.67 2422.84
2	10 3	28 X 75 .0482	4A 19 EAST FRONT STREET LLC % SITAR, W 1481 OAK TREE ROAD 00660 ISELIN, NJ 08830 19 E FRONT ST 03	300000 350000 650000		650000		S01	00	.00 12252.65 6126.33
3	10 4	54X23 RED ROCK TAP .0285	4A 14 WHARF, LLC 14 WHARF AVE 00660 RED BANK, NJ 07701 14 WHARF AVE 03	205100 631800 836900		836900		S01	00	.00 14898.00 7449.00
4	10 5	47X125 13X45T PAVING .0742	4A B H E CORP T/A BRANNIGAN'S WHARF 14 WHARF AVE 00660 RED BANK, N J 07701 UNION ST 03	285700 2000 287700		287700		S01	00	.00 5493.16 2746.58
5	10 6.01	48X190 30X184 B2 CB2 .1680	4A 40-40 NORTHERN, LLC 7500 WESTSIDE AVENUE NORTH BERGEN, NJ 07047 21-23 E FRONT ST 03	883900 7608800 8492700		8492700		S01	00	.00 149083.14 74541.57
6	10 8	27 X 181 EBNER'S .1122	4A 29 EAST FRONT LLC 29 E. FRONT STREET RED BANK, NJ 07701 29 E FRONT ST 1822 03	519500 516900 1036400		1036400		S01	00	.00 18905.18 9452.59
7	10 9	33 X 183 B2 .1386	4A RIVERVIEW HOSPITAL 35 UNION ST RED BANK, N J 07701 33 E FRONT ST 03	534900 1884700 2419600		2419600			00	.00 40987.71 20493.86
8	10 10.01	33 X 175 LEONARDO JEWELER .1326	4A LEONARDO PROPERTY, LLC 73 BROAD STREET RED BANK, NJ 07701 35 E FRONT ST 03	533700 897200 1430900		1430900		S01	00	.00 25783.09 12891.55
9	10 11.01	33 X 172 SUGAR RUSH .1303	4A 37 E FRONT INVESTORS, LLC 48 MURRAY HILL TERRACE MARLBORO, NJ 07746 37 E FRONT ST 03	532400 473200 1005600		1005600		S01	00	.00 18393.30 9196.65
10	10 12	49 X 168 CJS BUILDING .1890	4A CJS ENTERPRISES, LLC 6 RIVERVIEW PLAZA STE 2 RED BANK, NJ 07701 6 RIVERVIEW PLAZA 03	570400 1488200 2058600		2058600		S01	00	.00 34779.19 17389.60
11	10 13	52 X 92 EYE DOC & APT .1098	4A 41 EAST FRONT STREET, LLC 29 TIMBER CT FAIR HAVEN, NJ 07704 41-43 E FRONT ST 03	364900 678200 1043100		1043100		S01	02	.00 19587.05 9793.53
12	11 1.02	CONSOL.1,1.1,2,2.1 1.73 AC HOSPITA .0000	15D RIVERVIEW HOSPITAL 35 UNION ST RED BANK, NJ 07701 81 E FRONT ST 03	1575000 21045100 22620100		*EXEMPT*			00	.00 .00 .00
13	11 3	55 X 359 B2 3.01 .4533	4A MERIDIAN HEALTH REALTY CORPORATION 2020 SIXTH AVENUE NEPTUNE CITY, NJ 07753 91 E FRONT ST 03	974000 602200 1576200		1576200			00	.00 27727.20 13863.60
14	11 4	58 X 344 F1 G1 4.01 .4580	1 MERIDIAN HEALTH REALTY CORPORATION 2020 SIXTH AVENUE NEPTUNE CITY, NJ 07753 95 E FRONT ST 03	1140000 0 1140000		1140000			04	.00 20770.80 10385.40

7001900

0

11

15239100

22241000

4

1 L i n e	2 Block No. Lot No. Qualification Account No.	3 Land Dimensions Building Description Additional Lots Acreage Prop. Class	4 Owner's Name Address City State Property Location Billing Code Zip Code	5 Land Improvement Total	6 Exemptions Cd. Amount	7 Net Taxable Value	8 Deduct. Cd.Quan.	9 Special Tax Codes	10 Num Units	12 DED AMT 2025 TAX 2026 1ST
1	11 5	10 X 373 100 X VACANT LAND .3711	286 1 RIVERVIEW MEDICAL CENTER 35 UNION ST RED BANK, N J 103 E FRONT ST 07701 03	2007600 0 2007600		2007600			00	.00 36578.47 18289.24
2	11 6	20 X 385 40 X F1 1/2 G1 .2284	305 2 DEACY, NORMAN F & DOWD, VIRGINIA M 109 E FRONT ST RED BANK, NJ 109 E FRONT ST 07701 03	744900 154100 899000		899000			01	.00 14029.40 7014.70
3	11 6.01	124X85 WELCOME HOME .2420	4A 111 EAST FRONT STREET, LLC 41 WARDELL AVE RUMSON, NJ 111 E FRONT ST 07760 03	650500 142300 792800		792800			00	.00 12389.60 6194.80
4	11 7	100 X 683 2.5S-AL-L-AG-1U 7.01,7.02 1.5680	2 PRICE, JAMES & STELLA 169 RIVER ROAD RED BANK, NJ 169 RIVER RD 07701 03	2043700 1362300 3406000		3406000			03	.00 57460.41 28730.21
5	11 8.03	100 X 122 2S-S-L-AG-1U .2801	2 BRACCO, PAUL & MARIA 181 RIVER ROAD RED BANK, NJ 181 RIVER RD 07701 03	641000 844400 1485400		1485400			01	.00 24842.97 12421.49
6	11 8.06	.1409 AC F2 G2 8.04,8.05 .1409	2 CALLAHAN, JACK & MARYBETH 40 N PROSPECT AVE RED BANK, NJ 40 N PROSPECT AVE 07701 03	2172500 1629200 3801700		3801700			01	.00 66674.27 33337.14
7	11 8.07	250 X 100 2S-F-L-AG-1U .5739	2 CALABRO, LEONARD 38 NORTH PROSPECT AVE RED BANK, NJ 38 N PROSPECT AVE 07701 03	1000000 347800 1347800		1347800			01	.00 22115.44 11057.72
8	11 9.01	60 X 140 F2 G2 .1928	2 AMODIO, MICHAEL & ALLISON 163 E FRONT ST RED BANK, NJ 163 E FRONT ST 07701 03	400500 1131300 1531800		1531800			01	.00 26307.86 13153.93
9	11 10.01	120 X 70 2S-B-L-AG-1U .1928	2 VOELKEL,MALGORZATA&BARNETT,BROOKE,M 50 HUBBARD PARK RED BANK, NJ 50 HUBBARD PARK 07701	796200 791300 1587500		1587500			01	.00 25874.22 12937.11
10	11 11	1S-F-R-AG-1U 11.01,11.02 .0000	2 IRWIN, CHRISTINE A & CHANNING P 48 HUBBARD PARK RED BANK, NJ 48 HUBBARD PARK 07701 03	1736000 250100 1986100		1986100			01	.00 34618.00 17309.00
11	11 12	62 X 236 F1 12.01 .3359	2 FRANKENFIELD, LEE DAVID & TRICIA P 46 HUBBARD PARK RED BANK, NJ 46 HUBBARD PARK 07701 03	2040500 1257200 3297700		3297700			01	.00 57935.96 28967.98
12	11 13	69 X 242 F1 1/2 .3833	2 BARTOLI, PAUL D & JOAN G 40 HUBBARD PARK RED BANK, NJ 40 HUBBARD PARK 07701 03	2056700 382500 2439200		2439200			01	.00 42439.85 21219.93
13	11 14	118 X 285 F2 G1 15 .7720	2 36 HUBBARD PARK LLC %MATHEW WALSH 36 HUBBARD PARK RED BANK, NJ 36 HUBBARD PARK 07701 03	2286900 736700 3023600		3023600			01	.00 52919.99 26460.00
14	11 16	5X377 .0432AC RIGHT-OF-WAY .0432	15C BOROUGH OF RED BANK 90 MONMOUTH STREET RED BANK, N J HUBBARD PARK 07701	89400 0 89400		*EXEMPT*			00	.00 .00 .00

18577000

0

11

9029200

27606200

16

1 L i n e	2 Block No. Lot No. Qualification Account No.	3 Land Dimensions Building Description Additional Lots Acreage Prop. Class	4 Owner's Name Address City State Property Location Billing Code Zip Code	5 Land Improvement Total	6 Exemptions Cd. Amount	7 Net Taxable Value	8 Deduct. Cd.Quan.	9 Special Tax Codes	10 Num Units	12 DED AMT 2025 TAX 2026 1ST
1	11 17	15X345 85X191 F1 .2458	2 30 HUBBARD PARK LLC 156 LINDBERGH ROAD HOPEWELL, NJ 30 HUBBARD PARK 08525	1643400 248100 1891500		1891500			01	.00 33934.75 16967.38
2	11 18	105 X 207 F2 .4990	2 MURPHY, KELLEN & CATHERINE 12 HUBBARD PARK RED BANK, NJ 12 HUBBARD PARK 00660 07701	671200 682900 1354100		1354100			01	.00 21882.22 10941.11
3	11 18.01	63 X 206 F1 1/2 .2979	2 HEYMAN, PAULO RODRIGUEZ 18 HUBBARD PARK RED BANK, NJ 18 HUBBARD PARK 00660 07701	732200 843700 1575900		1575900			01	.00 26151.17 13075.59
4	11 18.02	90 X 206 F2 .4256	2 DOELGER, NOELEEN 22 HUBBARD PARK RED BANK, NJ 22 HUBBARD PARK 00660 07701 03	768800 545700 1314500		1314500			01	.00 21526.93 10763.47
5	11.01 1.01	77 X 174 F2 .3076	2 MOLONEY, WILLIAM 151 RIVER ROAD RED BANK, NJ 151 RIVER RD 07701 03	427000 317000 744000		744000			01	.00 12843.28 6421.64
6	11.01 3	22 X 204 31 X 163 F2 .1095	2 ATLAS, BRIAN & ATLAST, BRENDA RUTH 11 HUBBARD PARK RED BANK, NJ 11 HUBBARD PARK 00660 07701	740800 599700 1340500		1340500			01	.00 22224.76 11112.38
7	11.01 4	71 X 185 F1 1/2 .3015	15F PICCIOTTO, VINCENT J & LINDA A 15 HUBBARD PARK RED BANK, NJ 15 HUBBARD PARK 07701 03	773300 828100 1601400		*EXEMPT*			01	.00 .00 .00
8	11.01 5	57 X 172 F1 .2251	2 COFFARO, LISA M 19 HUBBARD PARK RED BANK, NJ 19 HUBBARD PARK 00660 07701 03	746600 531900 1278500		1278500			01	.00 20765.33 10382.67
9	11.01 6	38X165 57X117 F2 .1485	2 GRAUER, MARC & KEYES, NANCY 25 HUBBARD PARK RED BANK, NJ 25 HUBBARD PARK 07701	798400 627100 1425500		1425500			01	.00 23398.12 11699.06
10	11.01 7	60 X 123 F2 G1 .1694	2 DAVIS, ANNE A. 153 RIVER ROAD RED BANK, NJ 153 E FRONT ST 07701 03	401700 566500 968200		968200			01	.00 16299.61 8149.81
11	12 1.02	75 X 167 2S-VN-L-DG .2875	2 GALINSKI, JASON & MARYBETH 37 N PROSPECT AVE RED BANK, NJ 37 N PROSPECT AVE 00660 07701	775000 877100 1652100		1652100			01	.00 26675.90 13337.95
12	12 1.05	101 X 161 .3733	2 BERNER, VINCENT & ELIZABETH 39 N PROSPECT AVE RED BANK, NJ 39 N PROSPECT AVE 07701 04	869900 946900 1816800		1816800			01	.00 30376.38 15188.19
13	12 1.06	160 X 352 3SF 1.01 1.2929	2 RIEGER, MICHAEL A & CHRISTINE 45 N PROSPECT AVENUE RED BANK, NJ 45 N PROSPECT AVE 07701 04	2522700 1722300 4245000		4245000			01	.00 73273.55 36636.78
14	12 2	59 X 173 F2 G1 .2343	2 DELUCCIA, RICHARD 21 N PROSPECT AVE RED BANK, NJ 21 N PROSPECT AVE 07701 04	749900 617600 1367500		1367500			02	.00 21658.11 10829.06

11847600

0

12

9126500

20974100

2



1 L i n e	2 Block No. Lot No. Qualification Account No.	3 Land Dimensions Building Description Additional Lots Acreage Prop. Class	4 Owner's Name Address City State Property Location Billing Code Zip Code	5 Land Improvement Total	6 Exemptions Cd. Amount	7 Net Taxable Value	8 Deduct. Cd.Quan.	9 Special Tax Codes	10 Num Units	12 DED AMT 2025 TAX 2026 1ST
1	12 2.01	60 X 165 F2 G1 .2273	2 HORAN, JOSE F & NANCY B. 11 N. PROSPECT RED BANK, NJ 11 N PROSPECT AVE 07701 00660	750800 302200 1053000		1053000			02	.00 16764.22 8382.11
2	12 2.02	60 X 176 2B .2424	2 GENNARELLI, THOMAS & TERESA 15 N PROSPECT AVE RED BANK, NJ 15 N PROSPECT AVE 07701	752500 793600 1546100		1546100			01	.00 25517.11 12758.56
3	12 3.01	2S-AL-L-AG-1U .0000	2 CRAWFORD, CAROL A & WHITE, EMILY E 191 RIVER RD RED BANK, NJ 191 RIVER RD 07701 00660 04	435900 539200 975100		975100			01	.00 16458.13 8229.07
4	12 3.02	80 X 116 F2 G2 .2130	2 ANGELOZZI, JARED & SARAH MITCHELL- 195 RIVER ROAD RED BANK, NJ 195 RIVER ROAD 07701 00660	413100 555100 968200		968200			01	.00 17248.87 8624.44
5	12 4	85 X 128 F2 G1 .2498	2 WELCH, BRIAN J & ADRIENNE P 199 RIVER RD RED BANK, NJ 199 E FRONT ST 07701 04	428900 491900 920800		920800			01	.00 15397.72 7698.86
6	12 5	57X136 18X126 F2 G2 .1150	2 MENNA, PASQUALE 203 RIVER RD RED BANK, N J 203 E FRONT ST 07701 00660	416900 429200 846100		846100			01	.00 14098.64 7049.32
7	12 6.01	2S-AL-L-AG-1U .0000	2 LODATO, TERI ANN 8 CARO CT RED BANK, NJ 8 CARO CT 07701	767500 504900 1272400		1272400			01	.00 20666.95 10333.48
8	12 7.01	119 X 118 F2 G2 .3224	2 HUSS, CHRISTOPHER D & JAMIE 12 CARO COURT RED BANK, NJ 12 CARO COURT 07701	826600 500000 1326600		1326600			02	.00 21669.05 10834.53
9	12 9	80 X 118 38 X 107 F2 G2 .1550	2 WIENER, DAVID F 16 CARO COURT RED BANK, NJ 16 CARO COURT 07701 04	837000 896200 1733200		1733200			01	.00 22558.18 11279.09
10	12 11	2.5S-F-L-AG-1U 11.01 .0000	2 LYASHOK, ALEX & MITROFANOVA, NATALIA 1 VISTA PLACE RED BANK, NJ 1 VISTA PLACE 07701 00660 04	2500000 1700000 4200000		4200000			01	.00 74281.12 37140.56
11	12 12	99 X 433 S2 G2 12.01 .9841	2 GOODMAN, STEVEN & JILL 3 VISTA PLACE RED BANK, NJ 3 VISTA PL 07701 00660	2231400 1549400 3780800		3780800			01	.00 66329.91 33164.96
12	12 13	50 X 436 S2 G2 .5005	2 HOLOBINKO, JOHN E & BETTY L 5 VISTA PL RED BANK, NJ 5 VISTA PL 07701 12	1988000 959200 2947200		2947200			02	.00 51420.48 25710.24
13	12 14	2.5S-F-L-AG-1U 14.01 .0000	2 HESSLEIN, ROBERT & LAURIE 7 VISTA PLACE RED BANK, NJ 7 VISTA PL 07701	1993400 1165600 3159000		3159000			01	.00 52637.58 26318.79
14	12 15.01	2.5S-F-L-AG-1U 15.02, :13, 1.01 .0000	2 MCCALLION, JOHN & MICHELLE 9 VISTA PL RED BANK, NJ 9 VISTA PL 07701 00660 04	2321500 1829500 4151000		4151000			02	.00 75873.55 37936.78

16663500

0

12

12216000

28879500

15.01

1 L i n e	2 Block No. Lot No. Qualification Account No.	3 Land Dimensions Building Description Additional Lots Acreage Prop. Class	4 Owner's Name Address City State Property Location Billing Code Zip Code	5 Land Improvement Total	6 Exemptions Cd. Amount	7 Net Taxable Value	8 Deduct. Cd.Quan.	9 Special Tax Codes	10 Num Units	12 DED AMT 2025 TAX 2026 1ST
1	12.01 17	2.5S-AL-L-AG-1U .0000	2 IZZO, PETER J JR & PATRICIA 2 VISTA PL RED BANK, NJ 07701 04	753900 685700 1439600		1439600			01	.00 23625.87 11812.94
2	12.01 18	70 X 117 POOL .1880	2 IZZO, PETER J JR & PATRICIA 2 VISTA PL RED BANK, N J 07701 04	150800 18100 168900		168900			00	.00 2612.75 1306.38
3	12.01 19	2S-F-L-AG-1U .0000	2 O'BRIEN, SEAN & KERRY A 11 CARO COURT RED BANK, NJ 07701 00660	753900 471100 1225000		1225000			01	.00 19817.89 9908.95
4	12.01 20	2S-F-L-AG-1U .0000	2 HESSELS, KIRK F. 7 CARO COURT RED BANK, NJ 07701 00660	770700 288100 1058800		1058800			01	.00 16877.19 8438.60
5	12.01 21	71 X 147 F1 .2396	2 BRANTNER, WILLIAM S & MARY B 3 CARO CT RED BANK, NJ 07701 04	612200 338900 951100		951100			01	.00 15346.71 7673.36
6	12.01 22	58 X 150 F2 G2 .1997	2 BATTLE, JAMI & AVELLINI, JENINE 5286 PINEVIEW DRIVE CENTER VALLEY, PA 18034 00660 04	393600 336000 729600		729600			01	.00 12085.33 6042.67
7	12.01 23	50 X 150 F1 G1 .1722	2 NICOLAIDES, JOHN PAUL, ETAL, TRUSTEES 229 RIVER ROAD RED BANK, NJ 07701 04	381200 392900 774100		774100			01	.00 12903.40 6451.70
8	12.01 24	56 X 150 F2 G1 .1928	2 CRONIN, ROBERT G & PHYLLIS F 231 RIVER RD RED BANK, N J 07701 04	390500 365700 756200		756200			01	.00 13265.98 6632.99
9	12.01 25	50 X 168 F2 G1 .1928	2 MURPHY, KEVIN HENRY & SUZANNE P 16 BUENA PLACE RED BANK, NJ 07701 16 BUENA PL	734000 637800 1371800		1371800			01	.00 22416.07 11208.04
10	12.01 26	60 X 170 F2 G2 .2342	2 SHEEHAN, MICHAEL F & MARGARET C 20 BUENA PL RED BANK, N J 07701 04	751600 570300 1321900		1321900			01	.00 21537.86 10768.93
11	12.01 27.01	65 X 172 F2 G2 .2567	2 DISALVIO, ALFREDO & MURPHY, ELIZABE 28 BUENA PL RED BANK, NJ 07701 00660	760100 474700 1234800		1234800			01	.00 19996.45 9998.23
12	12.01 28.01	125 X 175 F2 G2 29,30 .5022	2 MCKENNA, EDWARD J. JR 36 BUENA PL RED BANK, NJ 07701 04	863500 986900 1850400		1850400			01	.00 30970.36 15485.18
13	13 1	73 X 426 B2 G2 1.02 .7139	2 HERMAN, JAY & ELLEN %DOWNTOWN INV 11 LINDEN PLACE RED BANK, NJ 07701 11 VISTA PL	1998000 629200 2627200		2627200			01	.00 45839.70 22919.85
14	13 2	50 X 418 F2 G2 .4798	2 ABEL, CRAIG 15 VISTA PLACE RED BANK, NJ 07701 04	1988000 309100 2297100		2297100			01	.00 41098.85 20549.43

11302000

0

13

6504500

17806500

2

1 L i n e	2 Block No. Lot No. Qualification Account No.	3 Land Dimensions Building Description Additional Lots Acreage Prop. Class	4 Owner's Name Address City State Property Location Billing Code Zip Code	5 Land Improvement Total	6 Exemptions Cd. Amount	7 Net Taxable Value	8 Deduct. Cd.Quan.	9 Special Tax Codes	10 Num Units	12 DED AMT 2025 TAX 2026 1ST
1	13 3.01	2.5S-S-L-AG-1U .0000	2 BEATY, DONALD L 21 VISTA PLACE RED BANK, NJ 21 VISTA PL 07701 04	2219000 2176700 4395700		4395700			02	.00 77145.30 38572.65
2	13 16	90 X 376 2S-F-L-AG-1U 17.01 .7769	2 DOOLEY, JAMES J & JANICE 25 VISTA PL RED BANK, NJ 25 VISTA PL 07701 04	2198400 1512400 3710800		3710800			02	.00 64843.17 32421.59
3	13 17	145 X 54 F2 G2 .1798	2 SEKLER, JOSHUA & ARAL, TATIANA 35 HARRIS PARK RED BANK, NJ 35 HARRIS PARK 07701 04	802300 757500 1559800		1559800			01	.00 25783.12 12891.56
4	13 18	150 X 54 F1 G1 .1860	2 ROSEN, MARLENE 19 HARRIS PARK RED BANK, NJ 19 HARRIS PARK 07701 04	677500 131000 808500		808500			01	.00 12732.14 6366.07
5	13 19	54 X 153 F2 G1 .1897	2 KAFAP, PETER G 1 HARRIS PARK RED BANK, NJ 1 HARRIS PK (257 E FRONT) 07701 04	387400 507500 894900		894900			01	.00 15033.32 7516.66
6	13 20.01	74 X 154 1.5S-AL-E-AG-1U .2616	2 TAMBURRI, DEBORAH J ARNONE 261 RIVER ROAD RED BANK, NJ 261 RIVER RD 07701	418300 381500 799800		799800			01	.00 13275.09 6637.55
7	13 20.02	1S-AL-R-AG-1U .0000	2 HUTTON, JON & JOSEPHINE M 12 FISHER PL RED BANK, NJ 12 FISHER PL 07701 04	696000 241900 937900		937900	V 1 02		01	250.00 15142.26 7571.13
8	13 20.03	2S-AL-L-AG-1U .0000	2 MILGRIM, PAMELA 22 FISHER PL RED BANK, N J 22 FISHER PL 07701 00660	763700 665700 1429400		1429400			01	.00 23450.96 11725.48
9	13 20.04	70X145 F1 G1 .2330	2 ZANETICH, CHARLEEN 32 FISHER PLACE RED BANK, NJ 32 FISHER PL 07701	763700 418600 1182300		1182300			01	.00 18992.53 9496.27
10	13 20.05	75 X 145 1.5S-AL-E-AG-1U .2497	2 SINOPOLI, WALTER 34 FISHER PLACE RED BANK, NJ 34 FISHER PL 07701 04	771800 254100 1025900		1025900			01	.00 16787.91 8393.96
11	13 20.07	75 X 144 F2 G2 .2479	2 WALSH, RICHARD & CHRISTINE 38 FISHER PL RED BANK, NJ 38 FISHER PL 07701 00660 04	770800 913800 1684600		1684600			01	.00 27133.22 13566.61
12	13 20.08	60 X 143 F2 G2 .1970	2 GRANT, FELICIA 40 FISHER PLACE RED BANK, NJ 40 FISHER PL 07701 00660 04	746600 486400 1233000		1233000			01	.00 19956.37 9978.19
13	13 20.09	50 X 143 F2 G1 .1641	2 JOHNSON, THOMAS J R, ETAL, TRUSTEES 44 FISHER PL RED BANK, NJ 44 FISHER PL 07701 04	730500 448700 1179200		1179200			01	.00 18994.35 9497.18
14	13 20.13	65 X 146 F2 G1 .2179	2 HERMAN, CAROLINE 11 FISHER PL RED BANK, NJ 11 FISHER PL 07701 04	755600 537700 1293300		1293300			01	.00 20595.89 10297.95

1 L i n e	2 Block No. Lot No. Qualification Account No.	3 Land Dimensions Building Description Additional Lots Acreage Prop. Class	4 Owner's Name Address City State Property Location Billing Code Zip Code	5 Land Improvement Total	6 Exemptions Cd. Amount	7 Net Taxable Value	8 Deduct. Cd.Quan.	9 Special Tax Codes	10 Num Units	12 DED AMT 2025 TAX 2026 1ST
1	13 20.14	60 X 145 1S-AL-R-AG-1U .1997	2 ADOCHIO, ROBERT M & PATRICIA 15 FISHER PL RED BANK, NJ 15 FISHER PL 07701 04	747400 272100 1019500		1019500			01	.00 17199.68 8599.84
2	13 20.15	75 X 144 F2 G2 .2479	2 ORRIGO, DEBBIE N 25 FISHER PLACE RED BANK, NJ 25 FISHER PL 07701	770800 350100 1120900		1120900			01	.00 18378.51 9189.26
3	13 20.16	75 X 143 F2 .2462	2 JUREWICZ, STEPHEN S. & JOAN 37 FISHER PLACE RED BANK, NJ 37 FISHER PL 07701 04	770800 514600 1285400		1285400			01	.00 20898.34 10449.17
4	13 20.19	100 X 271 F2 .6221	2 VOCCOLA, FREDERICK 63 FISHER PLACE RED BANK, NJ 63 FISHER PL 07701 04	2205000 1198900 3403900		3403900			01	.00 59628.59 29814.30
5	13 20.20	129 X 150 F2 G2 .4442	2 ZACKS, STEPHEN P. & TAMBERLYN R. 1 FISHER PLACE RED BANK, NJ 1 FISHER PL 07701 04	783800 905600 1689400		1689400			01	.00 28731.13 14365.57
6	13 20.21	2S-F-L-AG-1U .0000	2 FRENCH, SALLY-ANNE 3 FISHER PLACE RED BANK, NJ 3 FISHER PL 07701 04	799400 669400 1468800		1468800			01	.00 24167.01 12083.51
7	13 20.23	90X119IRR. .201AC 2.5S-F-L-DG-1U .2010	2 HENDERSON, BARBARA 53 FISHER PLACE RED BANK, NJ 53 FISHER PLACE 07701 04	783600 1143400 1927000		1927000			01	.00 27883.89 13941.95
8	13 20.24	115X256IRR. .955AC .9550	2 GLAZMAN, PETER N & RAE 55 FISHER PL RED BANK, NJ 55 FISHER PL. 07701 04	2904800 2820600 5725400		5725400			01	.00 100818.55 50409.28
9	13 21	70 X 273 F2 G2 .4387	2 GILL PROPERTIES NJ, LLC 67 FISHER PLACE RED BANK, NJ 67 FISHER PL 07701 04	2068500 933300 3001800		3001800			01	.00 52429.87 26214.94
10	13 22	2.5S-F-L-AG-1U .0000	2 KOSINKSI, THOMAS C & MARTHA H 2 ALSTON COURT RED BANK, NJ 2 ALSTON COURT 07701 04	638500 535600 1174100		1174100			01	.00 20340.81 10170.41
11	13 22.01	1S-F-R-AG-1U .0000	2 BANKS, MARCUS A. 287 RIVER ROAD RED BANK, NJ 287 RIVER RD 07701 04	389500 267700 657200		657200			01	.00 10809.93 5404.97
12	13 23	67 X 158 F2 G2 .2430	2 DAVIS, JOHN S & DIANE M 4 ALSTON CT RED BANK, NJ 4 ALSTON CT 07701 04	760700 723600 1484300		1484300			01	.00 24423.91 12211.96
13	13 24	69 X 158 F2 G2 .2503	2 LUMISH, STAN & ROSEMAN, ANN LYNN 6 ALSTON CT RED BANK, NJ 6 ALSTON CT 07701 04	764000 613800 1377800		1377800			01	.00 22536.32 11268.16
14	13 25	69 X 158 .2503	1 LUMISH, STAN & ROSEMAN ANN LYNN 6 ALSTON CT. RED BANK, N J 8 ALSTON CT 07701 04	382000 0 382000		382000			00	.00 5821.29 2910.65

14768800

0

13

10948700

25717500

25



1 L i n e	2 Block No. Lot No. Qualification Account No.	3 Land Dimensions Building Description Additional Lots Acreage Prop. Class	4 Owner's Name Address City State Property Location Billing Code Zip Code	5 Land Improvement Total	6 Exemptions Cd. Amount	7 Net Taxable Value	8 Deduct. Cd.Quan.	9 Special Tax Codes	10 Num Units	12 DED AMT 2025 TAX 2026 1ST
1	13 26	1S-AL-R-AG-1U .0000	2 PARRELLA, LORI 10 ALSTON COURT RED BANK, NJ 10 ALSTON COURT 07701 04	773900 325700 1099600		1099600			01	.00 17604.16 8802.08
2	13 27	89 X 157 1.5S-AL-E-AG-1U .3208	2 ARNONE, SUZANNE, TRUSTEE 14 ALSTON COURT RED BANK, NJ 14 ALSTON CT 07701	797000 282800 1079800		1079800			01	.00 17841.02 8920.51
3	13 28	1S-B-R-AG-1U .0000	2 LINDEN, JOANN COURTNEY & LINDSEY 16 ALSTON CT RED BANK, NJ 16 ALSTON CT 07701 04	785500 624800 1410300		1410300			01	.00 23123.00 11561.50
4	13 29	162 X 339 F2 G2 29.01 1.2607	2 FISCHER, JEFFREY & LESLIE 20 ALSTON CT RED BANK, NJ 20 ALSTON CT 07701 04	2514900 2913500 5428400		5428400			03	.00 95481.91 47740.96
5	13.01 4	3S-S-L-AG-1U 5 .0000	2 SAAD, DAYLE J 33 BUENA PL RED BANK, NJ 33 BUENA PL 07701 04	819100 790300 1609400		1609400			01	.00 25874.22 12937.11
6	13.01 6	49 X 173 F2 G2 .1946	2 DEMASO, JASON & RUTKOWSKI, JULIE AN 29 BUENA PL RED BANK, NJ 29 BUENA PL 07701 00316	733000 281000 1014000		1014000			01	.00 16064.57 8032.29
7	13.01 7	49 X 172 F2 G1 .1935	2 WAGNER, GREGORY M 27 BUENA PLACE RED BANK, NJ 27 BUENA PL 07701 00660 04	733000 701700 1434700		1434700			01	.00 23529.31 11764.66
8	13.01 8	49 X 170 F2 G1 .1912	2 PEZET, LEIGH & PATRICIA 23 BUENA PL RED BANK, NJ 23 BUENA PL 07701 00660 04	733000 508400 1241400		1241400			01	.00 20100.30 10050.15
9	13.01 9	49 X 168 F2 G2 .1890	2 NEWMAN, MITCHELL & JEANNE 21 BUENA PLACE RED BANK, NJ 21 BUENA PL 07701 00660	732300 732400 1464700		1464700			01	.00 24063.15 12031.58
10	13.01 10	49 X 167 F1 G1 .1879	2 MASS, RAYMOND C & MARGARET F 19 BUENA PL RED BANK, NJ 19 BUENA PL 07701	732300 394800 1127100		1127100			01	.00 18839.48 9419.74
11	13.01 11	49 X 165 F1 .1856	2 PAPPA, ROSEMARY 17 BUENA PL RED BANK, N J 17 BUENA PL 07701 04	732300 171700 904000		904000			01	.00 14111.39 7055.70
12	13.01 12	1.5S-AL-E-AG-1U .0000	2 CURLEY, ROBERT J 15 BUENA PLACE RED BANK, NJ 15 BUENA PL 07701 04	379700 308700 688400		688400			01	.00 11385.68 5692.84
13	13.01 13	54X146 13X49 2S-AL-OS-DG 13.01 .0978	2 SIMS, JAMES & SUELLEN 10 HARRIS PARK RED BANK, NJ 10 HARRIS PARK 07701 04	397800 614900 1012700		1012700			01	.00 17101.29 8550.65
14	13.01 14	2S-AL-L-AG-1U .0000	2 GULFO, RICHARD L 20 HARRIS PARK RED BANK, NJ 20 HARRIS PARK 07701	717300 359700 1077000		1077000			01	.00 17401.92 8700.96

11581100

0

13.01

9010400

20591500

14

1 L i n e	2 Block No. Lot No. Qualification Account No.	3 Land Dimensions Building Description Additional Lots Acreage Prop. Class	4 Owner's Name Address City State Property Location Billing Code Zip Code	5 Land Improvement Total	6 Exemptions Cd. Amount	7 Net Taxable Value	8 Deduct. Cd.Quan.	9 Special Tax Codes	10 Num Units	12 DED AMT 2025 TAX 2026 1ST
1	13.01 15	54 X 151 F2 G2 .1872	2 WINER, STEPHEN L & LISA 40 HARRIS PARK RED BANK, NJ 40 HARRIS PARK 07701	738500 397700 1136200		1136200			02	.00 18977.95 9488.98
2	13.02 30.01	62 X 147 1F G1 .2092	2 GRIMM, PETER B & AMY 17 ALSTON COURT RED BANK, NJ 17 ALSTON COURT 07701 04	750700 500200 1250900		1250900			01	.00 19810.61 9905.31
3	13.02 30.02	83 X 335 F2 .6383	2 ROBERT J THOMAS REVOCABLE TRST, ETAL 30 ALSTON COURT RED BANK, NJ 30 ALSTON COURT 07701 04	2133500 1582500 3716000		3716000			02	.00 70139.71 35069.86
4	13.02 30.03	2.5S-S-CP-AG-1U .0000	2 LEE, PEARL 26 ALSTON COURT RED BANK, NJ 26 ALSTON COURT 07701 04	2133500 1355300 3488800		3488800			01	.00 61102.59 30551.30
5	13.02 31	60X154 15X20 2S-F-L-1U .1095	2 LEVINE, MACK L & JULIANNA 15 ALSTON COURT RED BANK, NJ 15 ALSTON COURT 07701 04	749300 590600 1339900		1339900			01	.00 21854.89 10927.45
6	13.02 31.01	2S-AL-L-AG-1U .0000	2 MALLON, ROBERT E. & JOANNE B. 11 ALSTON CT. RED BANK, N J 11 ALSTON CT 07701	766300 445100 1211400		1211400			01	.00 19582.86 9791.43
7	13.02 31.02	2S-AL-L-AG-1U .0000	2 DI MENTO, LOUIS & QUIROZ REMEDIOS 9 ALSTON CT RED BANK, N J 9 ALSTON CT 07701 04	748300 266300 1014600		1014600			01	.00 16082.79 8041.40
8	13.02 31.03	2S-AL-L-AG-1U 31.04 .0000	2 REILLY, THOMAS V & ANNAMARIA 5 ALSTON CT RED BANK, NJ 5 ALSTON CT 07701	846600 1059100 1905700		1905700			01	.00 31950.59 15975.30
9	13.02 31.05	89 X 138 F2 .2820	2 REY, MARIE T & CHARLES W JR 1 ALSTON COURT RED BANK, NJ 1 ALSTON CT 07701 04	712800 443400 1156200		1156200	V 1 02		01	250.00 18554.86 9277.43
10	13.02 31.06	2S-AL-L-AG-1U .0000	2 DEEGAN, JAMIE S & SUZANNE 311 RIVER RD RED BANK, NJ 311 RIVER RD 07701 04	403500 317400 720900		720900			01	.00 11908.59 5954.30
11	13.02 31.07	2S-F-L-AG-1U .0000	2 PARNAGIAN, KARLA & BRIAN 7 ALSTON COURT RED BANK, NJ 7 ALSTON COURT 07701 04	748300 585800 1334100		1334100			01	.00 21752.86 10876.43
12	13.02 32	2S-F-L-AG-1U 32.01 .0000	2 40 ALSTON ASSOCIATES LLC C/O AIKINS 868 NAVESINK RIVER ROAD RUMSON, NJ 40 ALSTON COURT 07760 04	2222000 801800 3023800		3023800			01	.00 52825.25 26412.63
13	13.02 32.02	1S-B-R-AG-1U .0000	2 321 RIVER ROAD LLC 9 BELVIDERE ROAD ATLANTIC HIGHLANDS, NJ 321 RIVER RD 07716 04	470000 439500 909500		909500			01	.00 15102.56 7551.28
14	13.02 32.03	100 X 199 F1 G1 .2330	4 X 99 2 TOTO, WALLACE & MICHELLE 26 HADDON PARK RED BANK, NJ 26 HADDON PARK 07701	827900 672100 1500000		1500000			01	.00 29778.77 14889.39

1 L i n e	2 Block No. Lot No. Qualification Account No.	3 Land Dimensions Building Description Additional Lots Acreage Prop. Class	4 Owner's Name Address City State Property Location Billing Code Zip Code	5 Land Improvement Total	6 Exemptions Cd. Amount	7 Net Taxable Value	8 Deduct. Cd.Quan.	9 Special Tax Codes	10 Num Units	12 DED AMT 2025 TAX 2026 1ST
1	13.02 32.04	1S-S-R-AG-1U .0000	2 KOSCHEKA, DONALD & FOX, MARGARET 25 ALSTON COURT RED BANK, NJ 25 ALSTON COURT 07701 04	805200 693100 1498300		1498300			01	.00 24693.57 12346.79
2	13.02 33	100 X 150 B2 G2 34 .3444	2 SPOSARO, JEAN M 327 RIVER ROAD RED BANK, NJ 327 RIVER RD 07701 04	458400 528000 986400	00660	986400			01	.00 16494.57 8247.29
3	13.02 35	100 X 100 F1 G2 36 .2296	2 MCGUIRE, JOHN O & MARGARET H 20 HADDON PARK RED BANK, NJ 20 HADDON PARK 07701 04	790000 533800 1323800		1323800			01	.00 21588.88 10794.44
4	13.02 39	100 X 100 F1 G1 40 .2296	2 WALSH, THOMAS & HORTON, OLIVIA 36 HADDON PARK RED BANK, NJ 36 HADDON PARK 07701 04	790000 268400 1058400		1058400			01	.00 17773.61 8886.81
5	13.02 41	50 X 100 F2 G1 .1148	2 HEMSCHOOT, MURIEL R TRUSTEE-BOSSIO T 40 HADDON PARK RED BANK, NJ 40 HADDON PARK 07701	720000 168300 888300		888300			01	.00 14484.90 7242.45
6	13.02 42	50 X 100 F1 G1 .1148	2 MCPEAK, BRIAN D & VICTORIA D 44 HADDON PARK RED BANK, NJ 44 HADDON PARK 07701 04	720000 356500 1076500	00660	1076500			01	.00 17166.88 8583.44
7	13.02 43.01	2S-F-L-AG-1U .0000	2 LAMARCA, ARLENE 56 HADDON PARK RED BANK, NJ 56 HADDON PARK 07701 04	790000 956800 1746800		1746800			01	.00 29275.90 14637.95
8	13.02 45	100 X 326 13 X F1 G2 .4067	218 2 WERNER, JOHN V & MARY G 58 HADDON PARK RED BANK, NJ 58 HADDON PARK 07701 04	2269800 698900 2968700		2968700			01	.00 53042.06 26521.03
9	14 1.02	2S-AL-L-AG-1U .0000	2 MCGUINNESS, DAVID & ROVITO, JOANNA 292 RIVER RD RED BANK, NJ 292 E FRONT ST 07701 04	467100 671400 1138500	00660	1138500			01	.00 19176.55 9588.28
10	14 1.03	75X120 .2066	2 POVEY, JANET LYNN 296 RIVER RD RED BANK, NJ 296 RIVER RD 07701 4	462300 723100 1185400	00660	1185400			01	.00 20021.96 10010.98
11	14 1.04	75 X 153 .2634	2 GESELL, LINDA H & WILLIAM H 11 HARRISON AVE RED BANK, NJ 11 HARRISON AVE 07701 4	524800 673000 1197800		1197800	V 1 01		01	250.00 19853.95 9926.98
12	14 2.01	110 X 200 F1.5 3.01 .5051	2 PEDUTO, DR PAUL A & PATRICIA A 302 RIVER RD RED BANK, NJ 302 RIVER RD 07701	549500 514400 1063900	00597	1063900			02	.00 17666.11 8833.06
13	14 4.01	62 X 200 F2 G2 .2847	2 PARMLY, SUZANNE 312 RIVER ROAD RED BANK, NJ 312 E FRONT ST 07701	458900 381800 840700		840700			01	.00 15521.62 7760.81
14	14 5	50 X 200 F2 G2 .2296	2 BOND, FRANK & MARY LOUISE 316 RIVER ROAD RED BANK, NJ 316 E FRONT ST 07701	436300 314600 750900		750900			01	.00 12369.56 6184.78

1 L i n e	2 Block No. Lot No. Qualification Account No.	3 Land Dimensions Building Description Additional Lots Acreage Prop. Class	4 Owner's Name Address City State Property Location Billing Code Zip Code	5 Land Improvement Total	6 Exemptions Cd. Amount	7 Net Taxable Value	8 Deduct. Cd.Quan.	9 Special Tax Codes	10 Num Units	12 DED AMT 2025 TAX 2026 1ST
1	14 6	1.5S-B-CR-AG-1U .0000	2 PICCOLIE, ANITA 322 RIVER RD. RED BANK, N J 322 RIVER RD. 07701	453400 237800 691200		691200			01	.00 11731.86 5865.93
2	14 7	2S-F-L-AG-1U .0000	2 WILSON, PAMELA 440 LOCUST POINT ROAD RUMSON, NJ 14 LAKE AVE 07760 04	487300 210500 697800		697800			01	.00 11314.62 5657.31
3	14 8	60 X 100 2S-AL-L-AG-1U .1377	2 SPREITZER, MARY 16 LAKE AVENUE FAIR HAVEN, NJ 16 LAKE AVE 07704	479000 416200 895200		895200			01	.00 14838.37 7419.19
4	14 9	50 X 327 F 1.5 .3753	2 POLESE, MARY & POLESE, ANN M 17 HARRISON AVE RED BANK, NJ 17 HARRISON AVE 07701 04	488900 346300 835200		835200			01	.00 13750.63 6875.32
5	14 10	50 X 327 F2 .3753	2 AMICUCCI, JOSEPH & HOFFMAN, CASSANDRA 21 HARRISON AVENUE RED BANK, NJ 21 HARRISON AVE 07701 04	488900 292200 781100		781100			01	.00 12790.44 6395.22
6	14 11	100 X 328 2S-V-L-DG-1U 14 .7530	2 BIRN, ROBERT 27 HARRISON AVENUE RED BANK, NJ 27 HARRISON AVE 07701 00660	597800 722800 1320600		1320600			01	.00 22268.48 11134.24
7	14 15	60 X 189 F1 .2603	2 HAMRICK, JOHN R & LEATHA 37 HARRISON AVE RED BANK, N J 37 HARRISON AVE 07701	502800 272400 775200		775200	W 1 01		01	250.00 12403.79 6201.90
8	14 16	40X330 60X140 .2479	2 MOALLEM, ROBIN & VELARDI, JOHNATHAN, ETA 39 HARRISON AVENUE RED BANK, NJ 39 HARRISON AVE 07701 04	474100 699500 1173600		1173600			01	.00 19540.95 9770.48
9	14 17	50 X 330 2S-AL-L-1U .3788	2 BALTAZAR, BETTINA & FITZPATRICK, C 41 HARRISON AVENUE RED BANK, NJ 41 HARRISON AVE 07701 04	488900 554800 1043700		1043700			01	.00 17451.12 8725.56
10	14 18	50 X 330 F2 .3788	2 GOSDEN, JOHN & LINA 43 HARRISON AVE RED BANK, NJ 43 HARRISON AVE 07701 04	488900 433000 921900		921900			02	.00 15135.35 7567.68
11	14 19.01	50X336 F2 .3857	2 LEFLEUR, LANCE G & MARISA M 47 HARRISON AVE RED BANK, NJ 47 HARRISON AVE 07701 04	488900 290900 779800		779800			01	.00 12766.75 6383.38
12	14 20	50 X 150 2S-V-L-DG-1U .1722	2 WILLIS, STEPHEN JAMES/KELLY WILDER- 51 HARRISON AVE RED BANK, NJ 51 HARRISON AVE 07701 00660	476500 492500 969000		969000			01	.00 16248.60 8124.30
13	14 21	50 X 150 F2 .1722	2 MC COURT, BRIAN E & DONNA M 55 HARRISON AVENUE RED BANK, NJ 55 HARRISON AVE 07701 08	476500 473800 950300		950300			01	.00 15822.25 7911.13
14	14 22.02	2S-AL-L-AG-1U .0000	2 MCFARLAND, JOAN A 15 MORI PL RED BANK, NJ 15 MORI PL 07701 08	513700 415100 928800		928800			01	.00 15353.99 7677.00

W01 250

6905600

0

14

5857800

12763400

22.02



1 L i n e	2 Block No. Lot No. Qualification Account No.	3 Land Dimensions Building Description Additional Lots Acreage Prop. Class	4 Owner's Name Address City State Property Location Billing Code Zip Code	5 Land Improvement Total	6 Exemptions Cd. Amount	7 Net Taxable Value	8 Deduct. Cd.Quan.	9 Special Tax Codes	10 Num Units	12 DED AMT 2025 TAX 2026 1ST
1	14 22.03	97X149 F2 G1 .3318	2 HALLORAN, MARK & JELLENIK, DEBRA L 25 MORI PL RED BANK, N J 25 MORI PL 07701 08	565700 394000 959700		959700			01	.00 15782.16 7891.08
2	15 1	50 X 147 F2 G2 .1687	2 DOMINIC, ANTHONY J & ELVERA 240 RIVER ROAD RED BANK, N J 240 E FRONT ST 07701	427400 243900 671300		671300	S 1 02		01	250.00 11700.50 5850.25
3	15 2	50 X 144 F2 G2 .1653	2 TOMAINO, JOS W & BREEN, G. & BREEN, M 244 RIVER ROAD RED BANK, NJ 244 E FRONT ST 07701 04	427400 287700 715100		715100	V 1 02		01	250.00 12061.25 6030.63
4	15 3	50 X 201 F2 G1 .2307	2 PHILLIPS, ROBERT B JR P.O. BOX 8891 RED BANK, NJ 248 RIVER RD 07701	436300 369600 805900		805900 *PARTIAL*			01	.00 13346.15 6673.08
5	15 4	50 X 147 F1 G1 .1687	2 KELLEHER, JAMES 250 RIVER RD RED BANK, N J 250 E FRONT ST 07701 4	428100 236400 664500		664500			01	.00 10855.48 5427.74
6	15 5.01	42 X 144 F2 .1388	2 BITSACK, CATHERINE 254 RIVER ROAD RED BANK, NJ 254 E FRONT ST 07701 04	413700 282800 696500		696500			01	.00 11458.56 5729.28
7	15 5.02	53 X 145 2SF .1764	2 ADDISON, THOMAS & SYKES, BEATE 256 RIVER ROAD RED BANK, NJ 256 E FRONT ST 07701 04	427400 404600 832000		832000			01	.00 13398.99 6699.50
8	15 6	50 X 145 F2 .1664	2 DEVLIN, CATHERINE M 258 RIVER RD RED BANK, N J 258 RIVER RD 07701 04	428100 378300 806400		806400			02	.00 14131.43 7065.72
9	15 6.01	50 X 145 G2 .1664	4A DIANE JOY REALTY LLC 46 MONMOUTH ST RED BANK, NJ 275A MECHANIC ST. 07701 04	476500 43000 519500		519500			00	.00 8126.12 4063.06
10	15 7.01	100 X 95 F1 G2 .2181	2 PASCARELLA, ASHLEY 279 MECHANIC STREET RED BANK, NJ 279 MECHANIC ST 07701 00660	541700 413400 955100		955100			01	.00 15301.16 7650.58
11	15 7.02	50 X 200 2S-AL-L-AG-1U .2296	2 OTTAIANO, TOMMASO, ETAL 270 RIVER RD RED BANK, NJ 270 RIVER RD 07701 00660 04	436300 572800 1009100		1009100			01	.00 16951.89 8475.95
12	15 7.03	50 X 200 F2 G2 .2296	2 WRENCH, GILES 266 RIVER ROAD RED BANK, NJ 266 RIVER RD 07701 00660 04	436300 544300 980600		980600			01	.00 16445.37 8222.69
13	15 8.01	49 X 150 F2 G2 .1687	2 PUOPOLO, DANIELLE C & CARDONA, KEIT 280 RIVER RD RED BANK, NJ 280 RIVER RD 07701 00660 04	427100 423400 850500		850500			01	.00 14158.76 7079.38
14	15 8.02	49 X 200 F2 G1 .2250	2 LOVEY, JENNIFER S 274 RIVER ROAD RED BANK, NJ 274 E FRONT ST 07701 00660 04	434400 459900 894300		894300			01	.00 14484.90 7242.45

V01 250

6306400

0

15

S01 250

5054100

11360500

8.02

1 L i n e	2 Block No. Lot No. Qualification Account No.	3 Land Dimensions Building Description Additional Lots Acreage Prop. Class	4 Owner's Name Address City State Property Location Billing Code Zip Code	5 Land Improvement Total	6 Exemptions Cd. Amount	7 Net Taxable Value	8 Deduct. Cd.Quan.	9 Special Tax Codes	10 Num Units	12 DED AMT 2025 TAX 2026 1ST
1	15 9	2S-S-TD-AG-1U .0000	2 FLEMING, ERIN K & MINGUELA, JUAN JO 284 RIVER ROAD RED BANK, NJ 284 RIVER RD 07701 04	428900 542600 971500		971500			01	.00 16301.43 8150.72
2	15 10	50 X 99 F2 G2 .1136	2 KANACKI, MIRJANA 12 HARRISON AVENUE RED BANK, NJ 12 HARRISON AVE 07701 00660	460900 486600 947500		947500			01	.00 15807.67 7903.84
3	15 11	50 X 150 F1.5 G2 .1722	2 BURKE, JOHN & PATRICIA 16 HARRISON AVE RED BANK, NJ 16 HARRISON AVE 07701 00660	476500 281100 757600		757600			01	.00 12402.35 6201.18
4	15 12	48 X 150 F2 G2 .1653	2 BAIER, MATTHEW 22 HARRISON AVENUE RED BANK, NJ 22 HARRISON AVE 07701 00660	472700 250400 723100		723100			01	.00 11797.45 5898.73
5	15 59	67 X 147 F2 .2261	2 BERGHOLM, JOSEPH O 269 MECHANIC STREET RED BANK, NJ 269 MECHANIC ST 07701 04	504400 521100 1025500		1025500			01	.00 17094.00 8547.00
6	15 60	2S-F-L-AG-1U .0000	2 NITTI, LUKE T. 267 MECHANIC STREET RED BANK, NJ 267 MECHANIC ST 07701 00660	475700 361900 837600		837600			01	.00 13823.51 6911.76
7	15 61	50 X 147 2S AG .1687	15D CALVARY BAPTIST CHURCH PO BOX 2068 RED BANK, NJ 263 MECHANIC ST 07701 02735	475700 409800 885500		*EXEMPT*			01	.00 .00 .00
8	15 62	50 X 90 F1.5 .1033	2 JUREWICZ, KATE 37 FISHER PLACE RED BANK, NJ 259 MECHANIC ST 07701 00660	459200 336200 795400		795400			01	.00 13112.93 6556.47
9	15 63	50 X 147 2S-V-L-1U .1687	2 O'LEARY, BRIAN R 255 MECHANIC STREET RED BANK, NJ 255 MECHANIC ST 07701 00660	475700 441700 917400		917400			01	.00 15341.24 7670.62
10	15 64.01	50 X 70.50 F2 .0809	2 CORRELL 15 HIGH, LLC 971 US HWY 202N, STE 4170 BRANCHBURG, NJ 15 HIGH ST 08876 04	414800 327700 742500		742500			01	.00 12267.53 6133.77
11	15 64.02	50 X 76.50 2S WF .0878	2 CARUSO, THOMAS & EILEEN M 16 CREST DR LITTLE SILVER, NJ 251 MECHANIC ST 07739 04	408800 209200 618000		618000			01	.00 10073.84 5036.92
12	15.01 16.01	2.3200AC ADMN BLDG/PARK 2.3200	15C BOROUGH OF RED BANK 90 MONMOUTH ST RED BANK, N J 34 HARRISON AVE 07701	1511400 102900 1614300		*EXEMPT*			00	.00 .00 .00
13	15.01 24	50 X 75 TENNIS COURT .0861	15C BOROUGH OF RED BANK 90 MONMOUTH ST RED BANK, N J 47 MARION ST. 07701 04	454300 85500 539800		*EXEMPT*			00	.00 .00 .00
14	15.01 26.01	50X120 TENNIS COURT .1377	15C BOROUGH OF RED BANK 90 MONMOUTH ST RED BANK, N J 41 MARION ST 07701 04	467300 114200 581500		*EXEMPT*			00	.00 .00 .00

4577600

0

15.01

3758500

8336100

26.01

1 L i n e	2 Block No. Lot No. Qualification Account No.	3 Land Dimensions Building Description Additional Lots Acreage Prop. Class	4 Owner's Name Address City State Property Location Billing Code Zip Code	5 Land Improvement Total	6 Exemptions Cd. Amount	7 Net Taxable Value	8 Deduct. Cd.Quan.	9 Special Tax Codes	10 Num Units	12 DED AMT 2025 TAX 2026 1ST
1	15.01 26.02	61X125 1SFR .1750	15F DAVIS, CECILIA 39 MARION ST RED BANK, NJ 39 MARION ST 07701 04	490700 182900 673600		*EXEMPT*			01	.00 .00 .00
2	15.01 27.01	45 X 145 F1.5 G2 .1498	2 CLEMENT, GERARD J & ELIZABETH 21 MARION STREET RED BANK, NJ 21 MARION ST 07701	466100 323700 789800		789800			01	.00 12998.15 6499.08
3	15.01 27.02	45 X 140 F1 .1446	2 KOK, POH SUAN 236 FAIR HAVEN ROAD FAIR HAVEN, NJ 29 MARION ST 07704	465400 120700 586100		586100			01	.00 9764.10 4882.05
4	15.01 27.03	40X131 .1202AC PUMPING STATION .1202	15C BOROUGH OF RED BANK WATER WORKS RED BANK, N J 37 MARION ST 07701	453900 5200 459100		*EXEMPT*			00	.00 .00 .00
5	15.01 27.04	45 X 135 F1 .1395	2 CHAMBERS, JOHN K 35 MARION STREET RED BANK, NJ 35 MARION ST 07701 04	464600 180900 645500		645500			01	.00 10440.06 5220.03
6	15.01 28	50 X 150 2S-AL-L-DG-1U .1722	2 GOODHUE, SARAH 17 MARION ST RED BANK, NJ 17 MARION ST 07701 04	476500 472500 949000		949000			01	.00 15563.52 7781.76
7	15.01 29	52 X 155 2S-V-L-1U .1850	2 CRYSTIAN, MEMONE & SIMMEE 15 MARION STREET RED BANK, NJ 15 MARION ST 07701 04	481200 279200 760400		760400			01	.00 12442.44 6221.22
8	15.01 30	60 X 151 F2 .2080	2 RUBINSTEIN, LEONARD & KAREN & EDWARD 31 WORTHLEY ST RED BANK, NJ 31 WORTHLEY ST 07701 04	495800 757100 1252900		1252900			01	.00 21293.71 10646.86
9	15.01 31	50 X 151 F2 .1733	2 POLETIS, RUTH 27 WORTHLEY STREET RED BANK, NJ 27 WORTHLEY ST 07701 04	476500 286400 762900		762900			01	.00 12495.28 6247.64
10	15.01 32	50 X 150 F2 .1722	2 GVA ENTERPRISES, LLC 28 HALLISTER STREET STATEN ISLAND, NY 21 WORTHLEY ST 10309 00660	476500 290100 766600		766600			02	.00 12979.93 6489.97
11	15.01 33	50 X 150 F2 .1722	2 BARONE, ROBERT A & ROBERT M 19 WORTHLEY STREET RED BANK, NJ 19 WORTHLEY ST 07701 00660	476500 217400 693900		693900			01	.00 11017.63 5508.82
12	15.01 34	50 X 150 2S-F-L-1U .1722	2 READ, TODD & INGRID 13 WORTHLEY STREET RED BANK, NJ 13 WORTHLEY ST 07701	476500 608500 1085000		1085000			01	.00 17888.40 8944.20
13	15.01 35	47 X 50 F2 G1 .0539	2 LAVELLE, SCOTT & MONICA 9 WORTHLEY STREET RED BANK, NJ 9 WORTHLEY ST 07701 04	347400 178600 526000		526000			01	.00 8576.15 4288.08
14	15.01 36	50X100 2S-AL-L-AG-1U .1148	2 SIANI, LOURDES EVELYN 236 MECHANIC STREET RED BANK, NJ 236 MECHANIC ST 07701	462500 186300 648800		648800			01	.00 11276.36 5638.18

5565500

0

15.01

3901400

9466900

36

1 L i n e	2 Block No. Lot No. Qualification Account No.	3 Land Dimensions Building Description Additional Lots Acreage Prop. Class	4 Owner's Name Address City State Property Location Billing Code Zip Code	5 Land Improvement Total	6 Exemptions Cd. Amount	7 Net Taxable Value	8 Deduct. Cd.Quan.	9 Special Tax Codes	10 Num Units	12 DED AMT 2025 TAX 2026 1ST
1	15.01 37	50 X 147 F2 .1687	2 COLE, CHRISTOPHER & TRACY 25 BRIDGE AVENUE STE 150 RED BANK, NJ 240 MECHANIC ST 07701	475700 323900 799600		799600			02	.00 13147.55 6573.78
2	15.01 38	50X147 .1687 AC F2 .1687	2 BRUTMAN, ALEXIS C 246 MECHANIC STREET RED BANK, NJ 246 MECHANIC ST 07701 04	475700 231200 706900		706900			01	.00 11504.11 5752.06
3	15.01 39	70 X 147 F2 .2362	2 250 MECHANIC STREET, LLC PO BOX 6398 FAIR HAVEN, NJ 250 MECHANIC ST 07704 00660	514000 550500 1064500		1064500			01	.00 17762.68 8881.34
4	15.01 40	51 X 146 F2 .1709	2 254 MECHANIC STREET, LLC 29 PETERS PLACE RED BANK, NJ 254-256 MECHANIC ST 07701 04	477600 356800 834400		834400			02	.00 13763.39 6881.70
5	15.01 41	25 X 120 F1 .0689	2 ELLIS, DAVID 258 MECHANIC STREET RED BANK, NJ 258 MECHANIC ST. 07701 04	276000 142000 418000		418000			01	.00 6816.10 3408.05
6	15.01 42.01	52.15 X 120 COMMON ELEMENT .1437	15F 260 & 262 MECHANIC ST CONDOMINIUM 494 SYCAMORE AVE. STE 100 SHREWSBURY, NJ 260-262 MECHANIC ST 07702 04	472700 0 472700		*EXEMPT*			02	.00 .00 .00
7	15.01 42.01 C0101	42.60% .0000	2 260 MECHANIC, LLC 30 LAFAYETTE COURT MIDDLETOWN, NJ 260 MECHANIC ST 07748 RB 4	285100 128700 413800		413800				.00 6723.18 3361.59
8	15.01 42.01 C0102	57.40% .0000	2 ROUDYK, NAZARII & NATALIA 262 MECHANIC ST RED BANK, NJ 262 MECHANIC ST 07701 RB 4	346800 144800 491600		491600				.00 7967.61 3983.81
9	15.01 44	34.85X120 F2 .0960	2 THOMPSON, MELISSA & SHARMA, ANKIT M 264 MECHANIC ST. RED BANK, NJ 264 MECHANIC ST. 07701 00660	396500 116700 513200		513200			01	.00 8751.07 4375.54
10	15.01 45.01	60X112 89X114 GARAGE .1936	2 WILLIAMS, ALPHONSE & JOAN 18 MARLIN PLACE RED BANK, N. J. 10 MARLIN PL. 07701 04	155500 4500 160000		160000			00	.00 2497.96 1248.98
11	15.01 47.01	58 X 127 F1 .1691	2 WILLIAMS, ALPHONSE & JOAN P.O. BOX 2390 BLOOMFIELD, NJ 18 MARLIN PL. 07003 04	479500 120300 599800		599800			01	.00 10113.92 5056.96
12	15.01 50	29 X 120 2SF1G .0799	2 HARTMAN, ANDREW & KRISTEN 244 KINGFISHER DRIVE MIDDLETOWN, NJ 268 MECHANIC ST 07748 00660	388500 226300 614800		614800			01	.00 9807.83 4903.92
13	15.01 51.01	58 X 120 F2 .1598	2 SCHILD, PHILIP & WRIGHT, DARLENE M 97 RIVERBROOK AVENUE LINCROFT, NJ 270 MECHANIC ST 07738 04	483400 346500 829900		829900			02	.00 13275.09 6637.55
14	15.01 53	33 X 120 F1 .0909	2 BREEN, DANIELLE M & HERMAN, MATTHEW 272 MECHANIC STREET RED BANK, NJ 272 MECHANIC ST 07701 04	444200 388000 832200		832200			01	.00 14348.25 7174.13

5198500

0

15.01

3080200

8278700

53



1 L i n e	2 Block No. Lot No. Qualification Account No.	3 Land Dimensions Building Description Additional Lots Acreage Prop. Class	4 Owner's Name Address City State Property Location Billing Code Zip Code	5 Land Improvement Total	6 Exemptions Cd. Amount	7 Net Taxable Value	8 Deduct. Cd.Quan.	9 Special Tax Codes	10 Num Units	12 DED AMT 2025 TAX 2026 1ST
1	15.01 55	40 X 132 .1212	2 REYNOLDS, JAMES P 11 MARLIN PL RED BANK, NJ 11 MARLIN PL	00660 07701 04	453900 336200 790100	790100			01	.00 12637.39 6318.70
2	15.01 56	77 X 140 F1 .2475	2 CHESTNUT, JOSE 17 MARLIN PLACE RED BANK, NJ 15-17 MARLIN PL	00660 07701 04	526100 253100 779200	779200			02	.00 12672.01 6336.01
3	16 1	49 X 145 F2 .1631	2 DONOWICK, DEREK & KATZ-FISHBEIN, EM 29 PROSPECT AVE RED BANK, NJ 29 PROSPECT AVE	00660 07701 04	428100 379600 807700	807700			01	.00 13036.41 6518.21
4	16 2	40 X 99 IRR F2 .0000	2 ZIAJSKI, PAUL & ANDREA P O BOX 1535 LITTLE EGG HARBOR, NJ 218 MECHANIC ST	00660 08087 04	444700 219400 664100	664100			02	.00 10815.39 5407.70
5	16 3	40 X 147 10 X 99 F2 .0789	2 BROOMALL, ALISON 222 MECHANIC STREET RED BANK, NJ 222 MECHANIC ST	00660 07701 04	472700 224600 697300	697300			01	.00 11340.13 5670.07
6	16 4	50 X 100 F2 .1148	2 HUSTON, CHRISTINE 226 MECHANIC ST RED BANK, N J 226 MECHANIC ST	00660 07701	462500 323800 786300	786300			01	.00 12943.49 6471.75
7	16 5.01	25 X 100 2S WF .0574	2 132SPRINGWASHINGTON, LLC 333 BROAD ST, SUITE 101 RED BANK, NJ 230 MECHANIC ST	07701	337000 231100 568100	568100			02	.00 9796.89 4898.45
8	16 5.02	25X100 .0573AC 2S W F .0573	2 MAHLA LLC 3 ALGONQUIN ROAD HOLMDEL, NJ 228 MECHANIC ST	07733	337000 170600 507600	507600			01	.00 8275.52 4137.76
9	16 6	47 X 100 GARAGE .1079	4A MULVIHILL, JOHN P 569 RIVER RD FAIR HAVEN, N J 10 WORTHLEY ST	07704 04	388900 12000 400900	400900			00	.00 6251.28 3125.64
10	16 7	47 X 152 F2 .1640	2 CHICAS, RUBEN A & BERTHA 31 ELM PLACE RED BANK, NJ 14 WORTHLEY ST	00660 07701	470000 327100 797100	797100			02	.00 13116.58 6558.29
11	16 8	43 X 157 F2 .1550	2 CARRAGHER, PATRICK 18 WORTHLEY ST RED BANK, NJ 18 WORTHLEY ST	00660 07701 04	467600 452000 919600	919600			02	.00 15297.51 7648.76
12	16 9	40 X 159 F2 .1460	2 CALLARI, MICHAEL & RIVAS, MEGAN 22 WORTHLEY STREET RED BANK, NJ 22 WORTHLEY ST	00660 07701 04	457900 184800 642700	642700			01	.00 10405.44 5202.72
13	16 10	40 X 158 F1.5 .1451	2 WELKER, JEFFREY S & ALLISON P 24 WORTHLEY ST RED BANK, N J 24 WORTHLEY ST	00660 07701 04	457900 173500 631400	631400			01	.00 10205.02 5102.51
14	16 11	48 X 130 F2 G2 .1433	2 SABELLA, THOM. & KAREN 9 WREN CT. MIDDLETOWN, NJ 26 WORTHLEY ST	07748	468700 267100 735800	735800			02	.00 12034.31 6017.16

6173000

0

16

3554900

9727900

11

1 L i n e	2 Block No. Lot No. Qualification Account No.	3 Land Dimensions Building Description Additional Lots Acreage Prop. Class	4 Owner's Name Address City State Property Location Billing Code Zip Code	5 Land Improvement Total	6 Exemptions Cd. Amount	7 Net Taxable Value	8 Deduct. Cd.Quan.	9 Special Tax Codes	10 Num Units	12 DED AMT 2025 TAX 2026 1ST
1	16 11.01	23 X 54 F1 .0285	2 TOMAINO, WILLIAM M & HELEN A 145 MC LAREN ST RED BANK, N J 145 MC LAREN ST 07701	203300 53500 256800		256800			01	.00 4349.11 2174.56
2	16 12.01	64 X 67 CITARELLAS MEAT .0984	4A STAVOLA, MICHAEL P. O. BOX 113 RUMSON, NJ 57-59 PROSPECT AVE 07760	467600 251500 719100		719100			00	.00 11445.80 5722.90
3	16 12.02	4705 S F COMMON ELEMENT .1080	15F COURTYD OF RB CONDO ASSOC.%TOWNSMAN 501 GRAND AVE SUITE L2 ASBURY PARK, NJ 55 PROSPECT AVE 07712 4.01	200 0 200		*EXEMPT*			00	.00 .00 .00
4	16 12.02 C1205	2127 S F 8.6579 CONDO UNIT 1 .0488	2 SHUR, DAVID & SHARON 55 PROSPECT AVENUE APT 1 RED BANK, NJ 53-55 PROSPECT AVE 07701 4.01	330000 371300 701300		701300			01	.00 12602.77 6301.39
5	16 12.02 C1206	1654 S F 6.7326 CONDO UNIT 2 .0380	2 ROGICKI, ANDREA 55 PROSPECT AVE RED BANK, NJ 53-55 PROSPECT AVE 07701 4.01	330000 291900 621900		621900			01	.00 11192.55 5596.28
6	16 12.02 C1207	1792 S F 7.2943 CONDO UNIT 3 .0411	2 ROSSI, MICHAEL D 53-55 PROSPECT AVE RED BANK, NJ 53-55 PROSPECT AVE 07701 4.01	330000 220500 550500		550500			01	.00 9926.26 4963.13
7	16 12.02 C1208	1745 S F 7.1030 CONDO UNIT 4 .0401	2 WEISS, ELAINE L & STEINBERG, IVAN S 55 PROSPECT ST #4 RED BANK, NJ 53-55 PROSPECT AVE 07701 4.01	330000 218100 548100		548100			01	.00 9882.53 4941.27
8	16 12.02 C1209	1736 S F 7.0664 CONDO UNIT 5 .0399	2 COLEMAN, CHRISTOPHER & PATRICIA 55 PROSPECT AVENUE #5 RED BANK, NJ 53-55 PROSPECT AVE 07701 4.01	330000 245500 575500		575500			01	.00 10369.00 5184.50
9	16 12.02 C1210	2020 S F 8.2225 CONDO UNIT 6 .0464	2 COJOCARU, MIHAELA 55 PROSPECT AVE-UNIT 6 RED BANK, NJ 53-55 PROSPECT AVE 07701 96TA 4.01	330000 347900 677900		677900			01	.00 12187.36 6093.68
10	16 12.02 C1211	3043 S F 12.3866 CONDO UNIT 7 .0699	2 WALLENFELS, RONALD & HERRIGES, CATHERIN 53-55 PROSPECT AVE. U-7 RED BANK, NJ 53-55 PROSPECT AVE 07701 4.01	330000 369700 699700		699700			01	.00 12573.62 6286.81
11	16 12.02 C1212	2354 S F 9.5820 CONDO UNIT 8 .0540	2 DAVIDSON, DANIEL & PLETZNER, LAUREN 53-55 PROSPECT AVE RED BANK, NJ 53-55 PROSPECT AVE 07701 4.01	330000 314300 644300		644300			01	.00 11589.74 5794.87
12	16 12.02 C1213	2000 S F 8.1410 CONDO UNIT 9 .0459	2 MOUSSEAU, JOHN, TRUSTEE 55 PROSPECT AVE UNIT 9 RED BANK, NJ 53-55 PROSPECT AVE 07701 4.01	330000 315100 645100		645100			01	.00 11604.32 5802.16
13	16 12.02 C1214	2191 S F 8.9185 CONDO UNIT 10 .0503	2 DATTOLO, MARIANNA 55 PROSPECT AVENUE #10 RED BANK, NJ 53-55 PROSPECT AVE 07701 4.01	330000 354600 684600		684600			01	.00 12305.79 6152.90
14	16 12.02 C1215	1988 S F 8.0921 CONDO UNIT 11 .0456	2 STURDIVANT, J M & STURDIVANT, B A 53-11 PROSPECT AVE RED BANK, NJ 53-55 PROSPECT AVE 07701 4.01	330000 329500 659500		659500			01	.00 11859.40 5929.70

4300900

0

16

3683400

7984300

12.02

1 L i n e	2 Block No. Lot No. Qualification Account No.	3 Land Dimensions Building Description Additional Lots Acreage Prop. Class	4 Owner's Name Address City State Property Location Billing Code Zip Code	5 Land Improvement Total	6 Exemptions Cd. Amount	7 Net Taxable Value	8 Deduct. Cd.Quan.	9 Special Tax Codes	10 Num Units	12 DED AMT 2025 TAX 2026 1ST
1	16 12.02 C1216	1917 S F 7.8031 CONDO UNIT 12 .0440	2 PENNEY, ROBERT & YOLANDA 55 PROSPECT AVE-UNIT 12 RED BANK, NJ 53-55 PROSPECT AVE 07701 4.01	330000 337600 667600		667600			01	.00 12003.34 6001.67
2	16 14	25X164 F2 .0941	2 MEENAN, PATRICIA S 41 PROSPECT AVE RED BANK, N J 41 PROSPECT AVE 07701 04	386200 183200 569400		569400			01	.00 9263.05 4631.53
3	16 15	49 X 174 F2 .1957	2 HOCHENBERGER, HOLLY & GABRIEL 37 PROSPECT AVENUE RED BANK, NJ 37 PROSPECT AVE 07701 04	430000 214000 644000		644000			01	.00 10489.25 5244.63
4	16 16	49 X 142 F2 .1597	2 33 PROSPECT AVE, LLC 203 PASSAIC AVENUE POINT PLEASANT, NJ 33 PROSPECT AVE 08742 04	425000 314200 739200		739200			02	.00 12189.18 6094.59
5	17 1	89 X 150 F2 G2 .3065	2 FRENZIA, DAVID P 190 RIVER ROAD RED BANK, NJ 190 RIVER RD 07701 04	489700 597500 1087200		1087200			01	.00 18216.36 9108.18
6	17 2	48 X 150 F2 G2 .1653	15F LIPP, RONALD H JR & KIM A 198 RIVER ROAD RED BANK, NJ 198 RIVER RD 07701 00660	425400 659800 1085200		*EXEMPT*			01	.00 .00 .00
7	17 3	48 X 150 F2 G2 .1653	2 NICKERSON, CHARLES H 200 RIVER RD RED BANK, N J 200 RIVER RD 07701 00660	425400 346500 771900		771900			01	.00 13486.44 6743.22
8	17 4	50 X 175 F2 G4 .2009	2 FERRIGINE, MICHAELA 202 RIVER ROAD RED BANK, NJ 202 E FRONT ST 07701 00660	432600 436000 868600		868600			01	.00 14466.68 7233.34
9	17 5	50 X 175 F2 G2 .2009	2 WESTER, JAMES J JR & COLETTE 208 RIVER ROAD RED BANK, NJ 208 E FRONT ST 07701 00660	432600 333600 766200		766200			01	.00 12650.15 6325.08
10	17 6	50 X 177 F2 G2 .2032	2 DAL PRA, ROSEANN B. 212 RIVER ROAD RED BANK, NJ 212 RIVER RD 07701 04	432600 332800 765400		765400			01	.00 12635.57 6317.79
11	17 6.01	50 X 115 F1 .1320	2 MCHEFFEY, MICHAEL F JR 225 MECHANIC ST RED BANK, NJ 225 MECHANIC ST 07701 04	467500 144100 611600		611600			01	.00 9831.51 4915.76
12	17 7	100 X 147 F1 G2 8 .3375	2 KUTNER, JOHN C 216 RIVER ROAD RED BANK, NJ 216 RIVER RD 07701 04	514300 467600 981900		981900			02	.00 17992.25 8996.13
13	17 9	50 X 147 F2 .1687	2 SIMMS, JOHN & COOK, RONALD 224 RIVER ROAD RED BANK, NJ 224 E FRONT ST 07701	428100 201800 629900		629900			01	.00 10633.19 5316.60
14	17 10	1.5S-AL-E-AG-1U .0000	2 MURPHY, STEPHEN M & FARLEY, E.M 230 RIVER RD RED BANK, NJ 230 E FRONT ST 07701 04	428100 285200 713300		713300			01	.00 11722.75 5861.38

5622100

0

17

4194100

9816200

10

1 L i n e	2 Block No. Lot No. Qualification Account No.	3 Land Dimensions Building Description Additional Lots Acreage Prop. Class	4 Owner's Name Address City State Property Location Billing Code Zip Code	5 Land Improvement Total	6 Exemptions Cd. Amount	7 Net Taxable Value	8 Deduct. Cd.Quan.	9 Special Tax Codes	10 Num Units	12 DED AMT 2025 TAX 2026 1ST
1	17 10.01	50 X 147 F2 G2 .1687	2 FITZSIMMONS, MARK R 234 RIVER ROAD RED BANK, N J 234 E FRONT ST 07701	428100 304900 733000		733000			02	.00 13296.96 6648.48
2	17 11	29 X 100 F2 G1 .0666	2 14 HIGH ST, CO. 14 HIGH ST RED BANK, NJ 14 HIGH ST 07701 00660 04	427900 282900 710800		710800			01	.00 11682.66 5841.33
3	17 12	29 X 100 F2 G2 .0666	2 BENNETT, IAN J 16 HIGH ST RED BANK, NJ 16 HIGH ST 07701	427900 290600 718500		718500			02	.00 11819.31 5909.66
4	17 13	29 X 100 F2 G2 .0666	2 PERRY, DWIGHT & DENISE 18 HIGH STREET RED BANK, NJ 18 HIGH ST 07701 04	385100 97600 482700		482700			01	.00 8122.48 4061.24
5	17 14	29 X 100 F2 .0666	2 SNYDER, RUSSELL IRA IV & ANIKA MICH 20 HIGH ST RED BANK, NJ 20 HIGH ST 07701 00597 04	385100 192100 577200		577200			01	.00 9370.55 4685.28
6	17 15	29 X 100 F2 G1 .0666	2 WEBER, MICHAEL & ALISON LEE 22 HIGH STREET RED BANK, NJ 22 HIGH ST 07701 00660	385100 403900 789000		789000			01	.00 13162.13 6581.07
7	17 16	50 X 147 F2 .1687	2 FUSCHETTI, THOMAS M 67 BINGHAM AVENUE RUMSON, NJ 237 MECHANIC ST 07760 04	475700 530700 1006400		1006400			02	.00 16286.86 8143.43
8	17 17	50 X 147 F2 .1687	2 ORS, MEHMET 233 MECHANIC ST RED BANK, NJ 233 MECHANIC ST 07701 00660 04	475700 192000 667700		667700			02	.00 11203.48 5601.74
9	17 18	50 X 147 F1 .1687	2 BURKE, JOHN & TRASBORG, CATHERINE 229 MECHANIC STREET RED BANK, NJ 229 MECHANIC ST 07701 00660	475700 126500 602200		602200			01	.00 10425.48 5212.74
10	17 19	33 X 119 F2 G1 .0902	2 GOSSETT, JULIET M. 221 MECHANIC STREET RED BANK, NJ 221 MECHANIC ST 07701 00660	437700 194400 632100		632100			01	.00 10265.15 5132.58
11	17 20	33 X 119 F2 G1 .0902	2 WIGENTON, KEVIN P. 125 HARDING RD PO BOX 781 RED BANK, NJ 219 MECHANIC ST 07701	437700 159400 597100		597100			01	.00 9643.85 4821.93
12	17 21	33 X 119 F2 G1 .0902	2 BERTODATTI, RICHARD C 143 HARRISON AVENUE FAIR HAVEN, NJ 215 MECHANIC ST 07704 00660	415800 239800 655600		655600			01	.00 10729.76 5364.88
13	17 22	40 X 150 F2 G1 .1377	2 TAYLOR, LESLIE C & ANITA G 23 PROSPECT AVE RED BANK, NJ 23 PROSPECT AVE 07701 00660	411500 387600 799100		799100			01	.00 13282.38 6641.19
14	17 23	32 X 156 F2 G2 .1146	2 HERWIG, KARL & TAYLOR, PAIGE 19 PROSPECT AVE RED BANK, NJ 19 PROSPECT AVE 07701 00660	398100 265900 664000		664000			01	.00 10915.60 5457.80

5967100

0

17

3668300

9635400

23



1 L i n e	2 Block No. Lot No. Qualification Account No.	3 Land Dimensions Building Description Additional Lots Acreage Prop. Class	4 Owner's Name Address City State Property Location Billing Code Zip Code	5 Land Improvement Total	6 Exemptions Cd. Amount	7 Net Taxable Value	8 Deduct. Cd.Quan.	9 Special Tax Codes	10 Num Units	12 DED AMT 2025 TAX 2026 1ST
1	17 24	32 X 161 F2 .1183	2 HUTTERER, BENJAMIN J & CHRISTINA 17 PROSPECT AVENUE RED BANK, NJ 17 PROSPECT AVE 00660 07701 04	398500 273100 671600		671600			01	.00 11050.43 5525.22
2	17 25	37 X 167 F2 .1419	2 MURTAGH, MATTHEW & DEHAUT, KALENE 13 PROSPECT AVENUE RED BANK, NJ 13 PROSPECT AVE 00660 07701 04	407900 442300 850200		850200			01	.00 14197.02 7098.51
3	18 1	125 X 161 F2 G2 2.01 .4620	2 FEHR, GEORGE J & ALISA M 162 RIVER ROAD RED BANK, NJ 162 E FRONT ST 07701	562900 572300 1135200		1135200			02	.00 20218.73 10109.37
4	18 3	75 X 158 F2 G1 2.02 .2720	2 BARSOLONA, STEVEN & LYNN 172 RIVER ROAD RED BANK, NJ 172 RIVER RD 00660 07701	473400 490500 963900		963900			01	.00 16066.40 8033.20
5	18 4	50 X 155 F2 1/2 G2 .1779	2 HARRINGTON, PAUL J & VIRGINIA L 176 RIVER RD RED BANK, N J 176 RIVER RD 07701	429600 304700 734300		734300			01	.00 12088.97 6044.49
6	18 5	50 X 152 F2 .1745	4A TWIY, LLC 180 RIVER RD RED BANK, NJ 180 RIVER RD 07701 03	428900 783300 1212200		1212200			02	.00 20574.02 10287.01
7	18 6	1.5S-AL-E-AG-1U .0000	2 RUGGIERO, TRACEY 14 PROSPECT AVENUE RED BANK, NJ 14 PROSPECT AVE 07701 03	416300 279100 695400		695400			01	.00 11429.41 5714.71
8	18 7	50 X 100 F2 G1 .1148	2 RECUPERO, JOSEPH V & COOK, BARBARA 18 PROSPECT AVE RED BANK, NJ 18 PROSPECT AVE 07701	416300 197400 613700		613700			01	.00 10190.06 5095.03
9	18 7.01	50 X 100 2S-AL-L-AG-1U .1148	2 BOGARDUS, VICTORIA LUISA 203 MECHANIC ST RED BANK, NJ 203 MECHANIC ST 00597 07701 03	439400 579000 1018400		1018400			01	.00 17811.87 8905.94
10	18 8	50 X 150 F2 G2 .1722	2 PETERSON, CRAIG JR & ALMERINI, ANAS 195-197 MECHANIC ST RED BANK, NJ 195-197 MECHANIC ST 00660 07701 03	476500 420000 896500		896500			02	.00 15405.01 7702.51
11	18 9	50 X 150 F2 .1722	2 ROBERTSHAW, CAROLYN & RICHARD, TRUST 187 MECHANIC STREET RED BANK, NJ 185-187 MECHANIC ST 07701 03	476500 364600 841100		841100			02	.00 13883.64 6941.82
12	18 10.01	100 X 100 .2296	2 CHARLES D SIDUN & VIRGINIA L, TRUSTE 917 NAYA NUKI DRIVE BOZEMAN, MT 19 THROCKMORTON AVE 00660 59715	545000 754700 1299700		1299700			01	.00 22088.11 11044.06
13	18 12	50 X 100 2.5S-F-L-1U .1148	2 SLOWSKI, ANTHONY & COLEEN 15 THROCKMORTON AVE RED BANK, NJ 15 THROCKMORTON AVE 00660 07701 03	462500 651200 1113700		1113700			01	.00 18753.85 9376.93
14	19 1	50 X 90 B1 G1 .1033	2 MARTIN, TRAVERS W 31 THROCKMORTON AVE RED BANK, NJ 31 THROCKMORTON AVE 07701 03	459200 127400 586600		586600			01	.00 9908.04 4954.02

6392900

0

19

6239600

12632500

1

1 L i n e	2 Block No. Lot No. Qualification Account No.	3 Land Dimensions Building Description Additional Lots Acreage Prop. Class	4 Owner's Name Address City State Property Location Billing Code Zip Code	5 Land Improvement Total	6 Exemptions Cd. Amount	7 Net Taxable Value	8 Deduct. Cd.Quan.	9 Special Tax Codes	10 Num Units	12 DED AMT 2025 TAX 2026 1ST
1	19 2	50 X 90 F2 G1 .1033	2 FRASER, DOUGLAS W & DONOHUE, MARIAN R 188 MECHANIC ST RED BANK, N J 188 MECHANIC ST 07701 03	459200 227200 686400		686400			01	.00 11177.97 5588.99
2	19 3	50 X 90 F2 G1 .1033	2 KAPLAN, EMILY C 192 MECHANIC ST RED BANK, N J 192 MECHANIC ST 07701	459200 364100 823300		823300	W 1 01		01	250.00 13358.52 6679.26
3	19 4	50 X 90 F2 G1 .1033	2 WOOLLEY, WAYNE R & JUDY DEHAVEN 196 MECHANIC ST RED BANK, NJ 196 MECHANIC ST 07701 03	459200 236900 696100		696100			01	.00 11748.26 5874.13
4	19 5	50 X 90 F2 G1 .1033	2 FOGERTY, JAMES L & MICHELLE PAVENTI 200 MECHANIC ST RED BANK, N J 200 MECHANIC ST 07701 03	459200 206900 666100		666100			01	.00 10817.21 5408.61
5	19 6	50 X 90 F1 1/2 G1 .1033	2 IMPERIAL, PATRICIA & PEOPLES, L 202 MECHANIC STREET RED BANK, NJ 202 MECHANIC ST 07701 03	459200 226200 685400		685400			01	.00 11161.57 5580.79
6	19 7	50 X 90 F2 G2 .1033	2 MCDONNELL, MARYBETH 21 BASSETT PLACE RED BANK, NJ 21 BASSETT PL 07701 03	459200 215300 674500		674500			01	.00 10966.62 5483.31
7	19 8	50 X 90 F1 .1033	2 DIETRICH, JOHN T & MARY JO 17 BASSETT PL RED BANK, N J 17 BASSETT PL 07701	459200 161200 620400		620400			01	.00 10341.67 5170.84
8	19 9	50 X 90 F2 .1033	2 STOUT, CHRISTINE 15 BASSETT PL RED BANK, NJ 15 BASSETT PL 07701 03	459200 276500 735700		735700			01	.00 12052.53 6026.27
9	19 10	1.5S-AL-E-AG-1U .0000	2 CHRISTOPHER, MICHAEL W & HELEN R 8 EBONY COURT BROOKLYN, NY 11 BASSETT PL 11229 00660	459200 250900 710100		710100			01	.00 11598.85 5799.43
10	19 11	50 X 90 F1 G1 .1033	2 PIERDINOCK, MICHELE 3 BASSETT PLACE RED BANK, NJ 3 BASSETT PL 07701 00660	459200 192100 651300		651300			01	.00 10554.85 5277.43
11	19 12	50 X 90 F2 G1 .1033	2 KUDRICK, ELIZABETH K 1 BASSETT PL RED BANK, N J 1 BASSETT PL 07701 03	459200 244100 703300		703300			01	.00 11478.60 5739.30
12	20 1	50 X 90 F1 G2 .1033	2 PYE, DEBORAH ANN 2 BASSETT PL RED BANK, N J 2 BASSETT PL 07701 03	459200 328300 787500		787500			01	.00 12972.64 6486.32
13	20 2	50 X 90 F2 G1 .1033	15F IZQUIERDO, TONY & MAZZARO, MARISA 8 BASSETT PLACE RED BANK, NJ 8 BASSETT PL 07701 00660	459200 404000 863200		*EXEMPT*			01	.00 .00 .00
14	20 3	50 X 90 F1 G1 .1033	2 THOMPSON, SCOTT S & MARY-BETH 12 BASSETT PLACE RED BANK, NJ 12 BASSETT PL 07701 03	459200 215600 674800		674800			01	.00 10972.08 5486.04

W01 250

5969600

0

20

3145300

9114900

3

1 L i n e	2 Block No. Lot No. Qualification Account No.	3 Land Dimensions Building Description Additional Lots Acreage Prop. Class	4 Owner's Name Address City State Property Location Billing Code Zip Code	5 Land Improvement Total	6 Exemptions Cd. Amount	7 Net Taxable Value	8 Deduct. Cd.Quan.	9 Special Tax Codes	10 Num Units	12 DED AMT 2025 TAX 2026 1ST
1	20 4	50 X 90 F2 G1 .1033	2 GIGLIO, JOHN M & KRISTINE A 14 BASSETT PLACE RED BANK, NJ 14 BASSETT PL 07701 03	459200 191400 650600		650600			01	.00 10891.92 5445.96
2	20 5	50 X 90 F1 .1033	2 SCHLUTER, CHRISTINE M, TRUSTEE 16824 ON PAR BOULEVARD FORT MEYERS, FL 18 BASSETT PL 33908 03	459200 242500 701700		701700			01	.00 11449.45 5724.73
3	20 6	50 X 90 F2 G1 .1033	2 LATAWIEC, TAMARA 22 BASSETT PLACE RED BANK, NJ 22 BASSETT PL 07701 03	459200 250600 709800		709800			01	.00 11340.13 5670.07
4	20 7	50 X 90 F2 G1 .1033	2 VELOSA, JOSIE & MINEO, CAROLYN 111 MC LAREN ST RED BANK, NJ 111 MC LAREN ST 07701 03	436200 407800 844000		844000			01	.00 13657.71 6828.86
5	20 8	50 X 90 F2 G1 .1033	2 BONDI, ANDRE 109 MC LAREN STREET RED BANK, NJ 109 MC LAREN ST 07701 03	459200 230100 689300		689300			01	.00 11230.81 5615.41
6	20 9	50 X 90 F2 G1 .1033	2 KEVIS, LISA BYE 107 MCCLAREN STREET RED BANK, NJ 107 MC LAREN ST 07701 03	459200 219600 678800		678800			01	.00 11447.63 5723.82
7	20 10	50X90 F2 G1 .1033	2 GUBBAY, ADRIAN R & DOREEN P 17 WHITE OAK DR COLTS NECK, NJ 105 MC LAREN ST 07722	459200 188800 648000		648000			01	.00 10932.00 5466.00
8	20 11	50 X 90 F2 G1 .1033	2 DAVIS, WILLIAM S & TAYLOR 103 MC LAREN STREET RED BANK, NJ 103 MC LAREN ST 07701 03	459200 261900 721100		721100			01	.00 11793.81 5896.91
9	20 12	50 X 90 F2 G1 .1033	2 ERIXSON, CHRISTOPHER ANDREW & NEWMA 101 MCLAREN STREET RED BANK, NJ 101 MC LAREN ST 07701 03	459200 271300 730500		730500			01	.00 11959.61 5979.81
10	21 1	50 X 150 F1 G1 .1722	2 CHUNG, SAMUEL & GORRY, CAITLIN 146 MECHANIC ST RED BANK, NJ 146 MECHANIC ST 07701 03	476500 572700 1049200		1049200			01	.00 17576.83 8788.42
11	21 2	2S-AL-S-AG-1U 3 .0000	2 RIEGELMAN, BENJAMIN & MARYANNE 154 MECHANIC ST RED BANK, N J 154 MECHANIC ST 07701 03	573100 289800 862900		862900			01	.00 14632.48 7316.24
12	21 4	50 X 150 F2 G3 .1722	2 WYNDORF, DAVID A 40-42 THROCKMORTON AVENUE RED BANK, NJ 40-42 THROCKMORTON 07701 03	476500 290800 767300		767300			02	.00 12575.44 6287.72
13	21 5	50 X 150 B2 G2 .1722	2 MURPHY, SEAN & NANCY 44 THROCKMORTON AVENUE RED BANK, NJ 44 THROCKMORTON AVE 07701 03	476500 398100 874600		874600			01	.00 14479.43 7239.72
14	21 6	50 X 150 F2 G1 .1722	2 SOOY, CHARLES D & MARIE C 48 THROCKMORTON AVE RED BANK, NJ 48 THROCKMORTON AVE 07701	476500 315800 792300		792300			01	.00 13018.19 6509.10

6588900

0

21

4131200

10720100

6

1 L i n e	2 Block No. Lot No. Qualification Account No.	3 Land Dimensions Building Description Additional Lots Acreage Prop. Class	4 Owner's Name Address City State Property Location Billing Code Zip Code	5 Land Improvement Total	6 Exemptions Cd. Amount	7 Net Taxable Value	8 Deduct. Cd.Quan.	9 Special Tax Codes	10 Num Units	12 DED AMT 2025 TAX 2026 1ST
1	21 7	50 X 100 B2 G1 .1148	2 PRESTIA, VINCENT 50 THROCKMORTON AVENUE RED BANK, NJ 50 THROCKMORTON AVE 07701 03	462500 433300 895800		895800			01	.00 14492.19 7246.10
2	21 8	50 X 100 F2 G1 .1148	2 SALAM, NOOR & ALLISON 62 THROCKMORTON AVE RED BANK, NJ 62 THROCKMORTON AVE 07701 03	462500 369400 831900	00660	831900			01	.00 13752.46 6876.23
3	21 9	50 X 100 F2 .1148	2 CASSIDY, DAVID & JULIE 79 MCLAREN STREET RED BANK, NJ 79 MC LAREN ST 07701 03	462500 316200 778700	00660	778700			01	.00 12808.66 6404.33
4	21 9.01	50 X 150 F2 G2 .1722	2 GOLDENBERG, SIMON D & EDENFIELD, JE 77 MC LAREN ST RED BANK, NJ 77 MC LAREN ST 07701 03	476500 323900 800400	00660	800400			01	.00 13162.13 6581.07
5	21 10	50 X 150 F2 G2 .1722	2 HAVILAND, DOUGLAS & PODHORODECKI, M. 75 MCLAREN STREET RED BANK, NJ 75 MC LAREN ST 07701	476500 390700 867200		867200			01	.00 14355.54 7177.77
6	21 11	50 X 150 F2 .1722	2 SHADY PROPERTY 6, LLC 716 NEWMAN SPRINGS ROAD LINCROFT, NJ 25-27 WILLIAM ST 07738	476500 316600 793100	00996	793100			04	.00 12466.12 6233.06
7	21 12	50 X 150 F2 G3 .1722	2 HOMES FOR LIFE, LLC 4 LEE COURT MARLBORO, NJ 23 WILLIAM ST 07746 03	476500 200700 677200		677200			01	.00 11746.43 5873.22
8	21 13	50 X 150 F1 G1 .1722	2 TRIGILI, MICHAEL J 113 PROSPECT AVE NEPTUNE, NJ 19 WILLIAM ST. 07753	476500 245600 722100		722100			01	.00 11771.94 5885.97
9	21 14	50 X 150 F1 G1 .1722	2 DUNNE, BRIAN 11 WILLIAM STREET RED BANK, NJ 11 WILLIAM ST. 07701 03	476500 207900 684400	00660	684400			01	.00 11103.27 5551.64
10	21 15	1.5S-AL-E-AG-1U .0000	2 STUDD, MARTIN & DEBORAH 9 WILLIAM ST RED BANK, NJ 9 WILLIAM ST 07701 03	476500 248500 725000		725000			01	.00 11822.96 5911.48
11	21 16	50 X 150 F1 1/2 .1722	2 BRYANT, ANDREA 5 WILLIAM STREET RED BANK, NJ 5 WILLIAM ST 07701 03	476500 166200 642700		642700			01	.00 10361.71 5180.86
12	22 1	40 X 120 2F 2G .1102	2 BIRCH, KEVIN 1662 WEST END DRIVE POINT PLEASANT, NJ 39-41 SPRING ST. 08742 03270	428700 246600 675300		675300			02	.00 11048.61 5524.31
13	22 1.01	1S-AL-R-AG-1U .0000	2 SEA BRIGHT PROPERTIES LLC 1175 OCEAN AVENUE SEA BRIGHT, NJ 120 MECHANIC ST 07760	473700 153900 627600		627600			01	.00 9488.98 4744.49
14	22 1.02	40 X 120 2F .1102	2 GLENN, JASON 82 DORCHESTER WAY SHREWSBURY, NJ 43-45 SPRING ST. 07702 00660	428700 231600 660300		660300			02	.00 10782.60 5391.30

6530600

0

22

3851100

10381700

1.02



1 L i n e	2 Block No. Lot No. Qualification Account No.	3 Land Dimensions Building Description Additional Lots Acreage Prop. Class	4 Owner's Name Address City State Property Location Billing Code Zip Code	5 Land Improvement Total	6 Exemptions Cd. Amount	7 Net Taxable Value	8 Deduct. Cd.Quan.	9 Special Tax Codes	10 Num Units	12 DED AMT 2025 TAX 2026 1ST
1	22 2	60 X 102 1F 2C .1405	2 RODE, PAULINE A 122 MECHANIC ST RED BANK, NJ 122 MECHANIC ST	56850 07701	479000 105200 584200	584200			01	.00 9769.56 4884.78
2	22 3	35 X 126 22 X 2F 1G 4 .0764	102 2 MCKEON, ROBERT JR 700 S SANTA FE AVE FL 2 LOS ANGELES, CA 136 MECHANIC ST	00660 90021 03	479800 365900 845700	845700			01	.00 13958.34 6979.17
3	22 5	35 X 126 2F 1G .1012	2 BADE, JOHN HARRISON 138 MECHANIC STREET RED BANK, NJ 138 MECHANIC ST	07701 03	443500 346100 789600	789600			01	.00 13045.52 6522.76
4	22 6	43 X 112 1F 1G .1106	2 HEYER, BARBARA L 140 MECHANIC ST. RED BANK, N J 140 MECHANIC ST.	07701	453800 101600 555400	555400			01	.00 9292.20 4646.10
5	22 7	63 X 88 2F 1G .1273	2 FIORELLI, KAREN L 4 WILLIAM ST RED BANK, N J 4 WILLIAM ST	00660 07701	453800 271500 725300	725300			01	.00 11877.62 5938.81
6	22 8	40 X 173 2F 1G .1589	2 HERZOG, JOSEPH B & ANNE HEANEY 6 WILLIAM ST. RED BANK, NJ 6 WILLIAM ST.	07701	459900 442100 902000	902000			01	.00 15211.89 7605.95
7	22 9	40 X 155 2A 1G .1423	2 VACCARELLI, RICHARD 10 WILLIAM ST. RED BANK, NJ 10 WILLIAM ST.	07701	457900 365400 823300	823300			01	.00 13610.34 6805.17
8	22 10	2S-AL-L-AG-1U 11 .0000	2 SHARKEY, BRIAN 23 OLDFIELD PL RED BANK, NJ 23 OLDFIELD PL	00660 07701 03	522700 325800 848500	848500	V 1 01		01	250.00 14302.31 7151.16
9	22 12	1.5S-S-E-AG-1U .0000	2 PAGNOTTA, JOSEPH 19 OLDFIELD PLACE RED BANK, NJ 19 OLDFIELD PL	00660 07701 03	462500 238700 701200	701200			01	.00 11894.02 5947.01
10	22 13	52 X 100 1 1/2B .1194	2 WILKERSON, DIANE V 9 OLDFIELD PL RED BANK, N J 9 OLDFIELD PL	00660 07701 03	457600 192800 650400	650400			01	.00 10542.09 5271.05
11	22 14	46 X 116 1 1/2F .1225	2 CAUTERUCCI, ANTHONY & KRISTEN-ANNE 53 SPRING STREET RED BANK, NJ 53 SPRING ST	00660 07701 03	460500 208700 669200	669200			01	.00 10870.05 5435.03
12	22 15	35 X 139 2F .1117	2 VAN LIEU, GARY 51 SPRING STREET RED BANK, NJ 51 SPRING ST	00660 07701 04	445800 380500 826300	826300			01	.00 13386.23 6693.12
13	22 16	40 X 162 2F .1488	2 MUSTILLO, MADDALENA 47 SPRING STREET, UNIT 1 RED BANK, NJ 47 SPRING ST	07701 03	458500 293500 752000	752000			02	.00 12910.69 6455.35
14	22.01 1	50 X 100 2F .1148	2 10-12 OLDFIELD PLACE, LLC 10-12 OLDFIELD PLACE RED BANK, NJ 10-12 OLDFIELD PL	00660 07701 03	462500 275600 738100	738100			02	.00 12087.15 6043.58

1 L i n e	2 Block No. Lot No. Qualification Account No.	3 Land Dimensions Building Description Additional Lots Acreage Prop. Class	4 Owner's Name Address City State Property Location Billing Code Zip Code	5 Land Improvement Total	6 Exemptions Cd. Amount	7 Net Taxable Value	8 Deduct. Cd.Quan.	9 Special Tax Codes	10 Num Units	12 DED AMT 2025 TAX 2026 1ST
1	22.01 2	50 X 100 2F 2G .1148	2 10-12 OLDFIELD PLACE, LLC 14-16 OLDFIELD PLACE RED BANK, NJ 14-16 OLDFIELD PL 00660 07760 03	462500 141000 603500		603500			02	.00 9698.51 4849.26
2	22.01 3	50 X 104 2F .1194	2 S & F REAL ESTATE HOLDINGS, LLC 164 LINDEN AVENUE #C20 HIGHLANDS, NJ 18-20 OLDFIELD PL 00660 07732	464200 113500 577700		577700			02	.00 9235.72 4617.86
3	22.01 4	50 X 114 2F .1309	2 S & F REAL ESTATE HOLDINGS, LLC 164 LINDEN AVENUE #C20 HIGHLANDS, NJ 22-24 OLDFIELD PL 00660 07732	467500 124600 592100		592100			02	.00 9485.33 4742.67
4	22.01 5	50 X 112 1F .1286	2 JACKIEWICZ, CHESTER 6 MOHINGSON COURT HOLMDEL, NJ 26 OLDFIELD PL 07733	465800 125300 591100		591100			02	.00 9764.10 4882.05
5	22.01 6	50 X 168 2F .1928	2 O'CONNOR, MARYELLEN 16 WILLIAMS STREET RED BANK, NJ 16 WILLIAMS ST 00660 07701 03	479000 337200 816200		816200			01	.00 13435.43 6717.72
6	22.01 7	50 X 170 2F 1G .1951	2 WALSH, MARTIN & LINDA 20 WILLIAMS ST RED BANK, NJ 20 WILLIAMS ST 07701 03	479800 472800 952600		952600			01	.00 14962.26 7481.13
7	22.01 8	50 X 170 3F 1G .1951	2 HENN, BRIAN R. 22 WILLIAM STREET RED BANK, NJ 22 WILLIAMS ST 00660 07701 03	479800 308000 787800		787800			01	.00 12930.73 6465.37
8	22.01 9	50 X 143 2F .1641	2 SALEH, OMER & TAYLOR 45 JAMES STREET # 1 MONTCLAIR, NJ 28 WILLIAMS ST 00660 07042	474900 564800 1039700		1039700			02	.00 17412.85 8706.43
9	22.01 10	50 X 143 2F 1G .1641	2 WOODIN, DOUGLAS E & SAVARD, LYNNE 32 WILLIAM ST RED BANK, NJ 32 WILLIAMS ST 07701 03	474900 279500 754400		754400			01	.00 12347.69 6173.85
10	22.01 11	43 X 100 1F .0987	2 BAKALIAN, ANNE & BROWN, DEAN 53 MC LAREN ST RED BANK, NJ 53 MC LAREN ST 00660 07701 03	451000 360900 811900		811900			01	.00 13422.67 6711.34
11	22.01 12	63 X 150 8 X 70 2F .1149	2 WALSACK, DAVID SCOTT 145 WALLACE STREET RED BANK, NJ 145 WALLACE ST 00660 07701 03	504400 295700 800100		800100			01	.00 13091.07 6545.54
12	22.01 13	60 X 115 2F .1584	2 GAROFALO, JOHN & ROSA 139 WALLACE ST RED BANK, N J 139 WALLACE ST 07701 03	484900 401400 886300		886300			01	.00 14665.28 7332.64
13	22.01 13.01	1S-F-R-AG-1U .0000	2 HLAVAC, CHARLES, ALISON 30 OLDFIELD PL RED BANK, NJ 30 OLDFIELD PL 00660 07701	442500 158300 600800		600800			01	.00 9694.86 4847.43
14	22.01 14	50 X 112 1F .1286	2 ANSELM, ADRIENNE 137 WALLACE ST RED BANK, NJ 137 WALLACE ST 07701	465800 221300 687100		687100			01	.00 11176.15 5588.08

6597000

0

22.01

3904300

10501300

14

1 L i n e	2 Block No. Lot No. Qualification Account No.	3 Land Dimensions Building Description Additional Lots Acreage Prop. Class	4 Owner's Name Address City State Property Location Billing Code Zip Code	5 Land Improvement Total	6 Exemptions Cd. Amount	7 Net Taxable Value	8 Deduct. Cd.Quan.	9 Special Tax Codes	10 Num Units	12 DED AMT 2025 TAX 2026 1ST
1	22.01 15	50 X 103 2F .1182	2 VISCONTI, CHRISTINE 131-133 WALLACE STREET RED BANK, NJ 131-133 WALLACE ST 07701 03	462500 161300 623800		623800			02	.00 10059.26 5029.63
2	22.01 16	50 X 103 2F .1182	2 SHADY PROPERTY 3, LLC 127-129 WALLACE ST RED BANK, NJ 127-129 WALLACE ST 07701 03	462500 196600 659100		659100			02	.00 10686.03 5343.02
3	22.01 17	100 X 103 F2 18 .2365	2 WALLACE ST RENTALS, LLC 119-125 WALLACE STREET RED BANK, NJ 119-125 WALLACE ST 07701 03	545000 479100 1024100		1024100			04	.00 16975.57 8487.79
4	22.01 19	102 X 103 F2 20 .2412	2 PATTERSON, TODD 68 TOWER HILL AVENUE RED BANK, N J 111-117 WALLACE ST 07701 03	548300 307600 855900		855900			04	.00 13643.14 6821.57
5	22.01 21	59 X 100 2F .1354	2 MELELEO, SALVATORE & ANTONIA 156 GRANGE AVENUE FAIR HAVEN, NJ 59-65 SPRING ST 07704 03	477400 498600 976000		976000			04	.00 16274.10 8137.05
6	22.01 22	50 X 100 F1 G1 .1148	2 MASTROPIERRO, JOHN&THERESA&TSENG DER 6 OLDFIELD PLACE RED BANK, NJ 6 OLDFIELD PL 07701 03	462500 213500 676000		676000			01	.00 10711.54 5355.77
7	23 1	262 X 114 WELSH FARMS .6857	4A DINA ENTERPRISES, INC.%EFROS &WOPAT 300 BAY AVENUE HIGHLANDS, NJ 110 E FRONT ST 07732	685100 244200 929300		929300			00	.00 16531.01 8265.51
8	23 2	35 X 268 F2 G1 .2153	15F UNION DEVELOPMENT, INC 11 SPRING ST FREEHOLD, NJ 13 SPRING ST 07728 03	459400 264300 723700		*EXEMPT*			01	.00 .00 .00
9	23 3	37 X 258 F2 G1 .2191	2 BAVA, ASHLEY 15 SPRING ST RED BANK, NJ 15 SPRING ST 07701 05	459400 278700 738100		738100			01	.00 12094.44 6047.22
10	23 4	37 X 243 F2 G1 .2064	2 SNYDER, ALFRED L JR 19 SPRING STREET RED BANK, NJ 19 SPRING ST 07701 03	457500 127400 584900		584900			01	.00 9846.09 4923.05
11	23 5	37 X 234 F2 .1988	2 DEVLIN, RICHARD W 23 SPRING STREET RED BANK, NJ 23 SPRING ST 07701 03	457500 243500 701000		701000			01	.00 11442.16 5721.08
12	23 6	37 X 233 F2 G1 .1979	2 RAUSO, JEFFREY S 27 SPRING ST RED BANK, NJ 27 SPRING ST 07701 03	457500 272800 730300		730300			01	.00 11628.00 5814.00
13	23 7	153X206 IRR F2 G2 .0000	2 COSTA, ROSEMARIE & LILLIAN B 140 RIVER ROAD RED BANK, NJ 140 RIVER RD 07701	420400 227300 647700		647700			01	.00 11454.91 5727.46
14	23 8.01	170 X 200 CHURCH .7805	15D HOLY TRINITY EV LUTHERAN CHURCH 150 RIVER RD RED BANK, NJ 148 E FRONT ST 07701	1275200 1413200 2688400		*EXEMPT*			02	.00 .00 .00

5895600

0

23

3250600

9146200

8.01

1 L i n e	2 Block No. Lot No. Qualification Account No.	3 Land Dimensions Building Description Additional Lots Acreage Prop. Class	4 Owner's Name Address City State Property Location Billing Code Zip Code	5 Land Improvement Total	6 Exemptions Cd. Amount	7 Net Taxable Value	8 Deduct. Cd.Quan.	9 Special Tax Codes	10 Num Units	12 DED AMT 2025 TAX 2026 1ST
1	23 12.01	40 X 100 F2 14.04,14.06 .0918	2 TOTMAN, RYAN & FLYNN, REBECCA 155 MECHANIC ST. RED BANK, NJ 155 MECHANIC ST. 07701 00660	449900 189500 639400		639400			01	.00 10744.33 5372.17
2	23 12.02	30 X 100 F2 14.03,14.06 .0689	2 DOLAN, MICHAEL R & DINA D 18 THROCKMORTON AVE RED BANK, NJ 18 THROCKMORTON AVE 07701 00660 03	432600 285700 718300		718300			01	.00 11806.56 5903.28
3	23 12.03	42 X 100 2S-VN-L-DG 14.02,14.06 .0964	2 16 THROCKMORTON LLC 4 WILSON CIRCLE RUMSON, NJ 16 THROCKMORTON AVE 07760 03	453200 326200 779400		779400			01	.00 12841.46 6420.73
4	23 13.03	20 X 109 + 17 X F2 14.06 .0445	100 2 PERLMUTTER, BRUCE LARRY & JILL LEE 14 THROCKMORTON AVE RED BANK, NJ 14 THROCKMORTON AVE 07701 00660 03	415500 243600 659100		659100	V 1 02		01	250.00 10543.53 5271.77
5	23 14	40 X 100 F2 14.05,14.06 .0918	2 151 MECHANIC, LLC 151 MECHANIC ST RED BANK, NJ 151 MECHANIC ST 07701 00660 03	446900 277500 724400		724400			01	.00 11881.26 5940.63
6	23 15	1.5S-AL-E-AG-1U 16 .0000	2 VEIZER, CAROL & BECKER, KYRA 147 MECHANIC STREET RED BANK, NJ 147 MECHANIC ST 07701 00660 03	573100 264700 837800		837800			01	.00 14116.86 7058.43
7	23 17	43 X 150 F2 G1 .1481	2 CHIAPPINELLI, JOHN A 145 MECHANIC STREET RED BANK, NJ 145 MECHANIC ST 07701 00660	463000 246600 709600		709600			01	.00 11580.63 5790.32
8	23 18	76 X 136 F2 G1 .2373	2 SEA BRIGHT PROPERTIES LLC 1175 OCEAN AVENUE SEA BRIGHT, NJ 143 MECHANIC ST. 07760	523000 314000 837000		837000			01	.00 13705.08 6852.54
9	23 18.01	85 X 129 2.5S-AL-L-AG-1U .2517	2 SZABADOS, JOHN & CHRISTINA 133 MECHANIC STREET RED BANK, NJ 133 MECHANIC ST 07701	534300 743200 1277500		1277500			01	.00 21641.72 10820.86
10	23 18.02	50 X 125 F1 .1435	2 SUELLEN ROCCA FAMILY TRUST 137 MECHANIC ST. RED BANK, NJ 137 MECHANIC ST. 07701 00660	470800 215300 686100		686100			01	.00 11145.17 5572.59
11	23 19	45 X 108 F2 G1 .1116	2 MADER, GREGORY 125 MECHANIC ST RED BANK, NJ 125 MECHANIC ST 07701 00660	457400 241900 699300		699300			01	.00 11411.19 5705.60
12	23 20	35 X 108 F2 G1 .0868	2 SAPIENZA, W T & FRANCISCO, J A 123 MECHANIC ST RED BANK, N J 123 MECHANIC ST 07701 00660 03	438900 247000 685900		685900			01	.00 11216.23 5608.12
13	23 21	35 X 108 F2 G2 .0868	2 FISHER, JOHN & SHARON 119 MECHANIC ST RED BANK, N J 119 MECHANIC ST. 07701	438900 184900 623800		623800			01	.00 10418.20 5209.10
14	23 22	35 X 112 F2 G1 .0900	2 TAYLOR, JANET 35 SPRING ST RED BANK, NJ 35 SPRING ST 07701 03	440100 255600 695700		695700			01	.00 11385.68 5692.84



1 L i n e	2 Block No. Lot No. Qualification Account No.	3 Land Dimensions Building Description Additional Lots Acreage Prop. Class	4 Owner's Name Address City State Property Location Billing Code Zip Code	5 Land Improvement Total	6 Exemptions Cd. Amount	7 Net Taxable Value	8 Deduct. Cd.Quan.	9 Special Tax Codes	10 Num Units	12 DED AMT 2025 TAX 2026 1ST
1	23 23	36 X 112 F2 .0926	2 HELD, GREGORY J & GERALDINE K 31 SPRING ST. RED BANK, N J 07701 31 SPRING ST.	441800 236300 678100		678100			01	.00 11525.97 5762.99
2	23 24	37 X 112 F2 G1 .0951	2 OBRIAN, BRITTANY E & CLEMENTE, FRANK 29 SPRING STREET RED BANK, NJ 07701 29 SPRING ST.	443500 364700 808200		808200			01	.00 12963.53 6481.77
3	24 1	66 X 116 F2 1/2 .1758	2 COSTA, ROSEMARIE, RONALD P & LILLIAN 88-90 E FRONT ST RED BANK, NJ 07701 88-90 E FRONT ST	392700 435800 828500		828500			03	.00 16769.69 8384.85
4	24 2	50 X 117 F2 G2 .1343	1 HACKENSACK MERIDIAN HEALTH REALTY C 343 THORNALL ST 8TH FLOOR EDISON, NJ 08837 94 E FRONT ST 03	368900 0 368900		368900			02	.00 6721.36 3360.68
5	24 3	44 X 118 F2 G2 .1192	1 HACKENSACK MERIDIAN HEALTH REALTY C 343 THORNALL ST 8TH FLOOR EDISON, NJ 08837 96-98 E FRONT ST 03	360600 0 360600		360600			02	.00 6570.13 3285.07
6	24 4	84X110 VACANT LAND .2121	1 HACKENSACK MERIDIAN HEALTH REALTY C 343 THORNALL ST 8TH FLOOR EDISON, NJ 08837 6 SPRING ST 03	500400 0 500400		500400			04	.00 9117.29 4558.65
7	24 5	80 X 124 F2 6 .2277	4A MERIDIAN HEALTH REALTY CORP 2020 SIXTH AVENUE NEPTUNE CITY, NJ 07753 10-16 SPRING ST 03	627100 1078200 1705300		1705300			00	.00 27628.81 13814.41
8	24 7	40 X 122 F2 G1 .1120	2 18-20 SPRING STREET LLC 18-20 SPRING STREET RED BANK, NJ 07701 18-20 SPRING ST	451300 283000 734300		734300			02	.00 12045.24 6022.62
9	24 8	40 X 122 F2 .1120	2 GOGA, JOHN & LISA 22 SPRING STREET RED BANK, NJ 07701 22 SPRING ST 03	451300 285900 737200		737200			01	.00 12098.08 6049.04
10	24 9	40 X 122 F2 G1 .1120	2 WEINER, STUART & SANDRA 26 SPRING ST RED BANK, N J 07701 26 SPRING ST.	451300 272100 723400		723400			01	.00 12433.33 6216.67
11	24 10	40 X 122 F2 G1 .1120	2 BELFORD, SCOTT D. 28 SPRING STREET RED BANK, NJ 07701 28 SPRING ST 03	451300 259800 711100		711100			01	.00 11633.47 5816.74
12	24 11	37 X 80 F1 1/2 G1 .0680	2 FITZGERALD, PATRICIA LYNNE 32 SPRING ST RED BANK, N J 07701 32 SPRING ST 03	436200 242800 679000		679000			01	.00 11099.62 5549.81
13	24 12	42 X 80 F2 G1 .0771	2 CAMILLE, MICHELE A 36 SPRING ST RED BANK, NJ 07701 36 SPRING ST 03	443800 262100 705900		705900			01	.00 11558.77 5779.39
14	24 13	42 X 80 F2 G1 .0771	2 BALDERAS, ARTURO & PATRICIA ANN 24 MORI PLACE RED BANK, NJ 07701 97 MECHANIC ST 03	443800 177000 620800		620800			01	.00 10048.33 5024.17

6264000

0

24

3897700

10161700

13

1 Line	2 Block No. Lot No. Qualification Account No.	3 Land Dimensions Building Description Additional Lots Acreage Prop. Class	4 Owner's Name Address City State Property Location Billing Code Zip Code	5 Land Improvement Total	6 Exemptions Cd. Amount	7 Net Taxable Value	8 Deduct. Cd.Quan.	9 Special Tax Codes	10 Num Units	12 DED AMT 2025 TAX 2026 1ST
1	24 14	40 X 122 G2 F2 .1120	2 132 SPRING WASHINGTON, LLC 333 BROAD ST, STE 101 RED BANK, NJ 07701 33 WASHINGTON ST 03	364800 425000 789800		789800			02	.00 13745.17 6872.59
2	24 15	40 X 122 F2 .1120	2 GAZKO HOLDINGS, LLC 262 ROUTE 33 FREEHOLD, NJ 07728 31 WASHINGTON ST 03	364800 432700 797500		797500			02	.00 13883.64 6941.82
3	24 16	40 X 122 F2 .1120	2 INGHILLERI, ANTONINO & MARGHERITA 27 WASHINGTON ST RED BANK, N J 07701 27 WASHINGTON ST	364800 389000 753800		753800			01	.00 13107.47 6553.74
4	24 17	80 X 122 F2 18 .2241	2 LA ROSA, FRANCESCO & ANITA B 34 LINCOLN CIRCLE WEST RED BANK, NJ 07701 21 WASHINGTON ST	429600 851100 1280700		1280700			04	.00 18154.41 9077.21
5	24 19	40 X 122 F2 G1 .1120	2 SABO, JAMES R & BRETT E 17 WASHINGTON ST RED BANK, NJ 07701 17 WASHINGTON ST	364800 478600 843400		843400			01	.00 14698.07 7349.04
6	24 20	40 X 122 F2 G2 .1120	2 ENGLISH, MICHAEL 15 WASHINGTON ST RED BANK, NJ 07701 15 WASHINGTON ST	364800 227300 592100		592100			01	.00 10687.85 5343.93
7	24 21	40 X 122 F2 .1120	2 CHUNG, GLORIA 11 WASHINGTON ST RED BANK, NJ 07701 11 WASHINGTON ST 03	364800 242200 607000		607000			02	.00 10503.83 5251.92
8	25 1	60 X 122 F2 G2 .1680	2 37 WASHINGTON STREET RB, LLC 80 MECHANIC ST RED BANK, NJ 07701 37 WASHINGTON ST 05	397200 342200 739400		739400			02	.00 13450.00 6725.00
9	25 2	30 X 61 F2 .0420	2 RUSSO, GABRIELLA&ANTONIDES, WILLIAM 96 MECHANIC STREET RED BANK, NJ 07701 96 MECHANIC ST. 00660	419100 202800 621900		621900			01	.00 9412.45 4706.23
10	25 3	31 X 90 2S-F-COL-1U .0640	2 LEE, DANIEL & JENNIFER J 40 SPRING ST RED BANK, NJ 07701 40 SPRING ST 05	429100 251000 680100		680100			01	.00 10873.70 5436.85
11	25 4	30 X 90 F2 .0620	2 LAVIN, NANCY 42 SPRING STREET RED BANK, NJ 07701 42 SPRING ST 05	427500 147100 574600		574600			01	.00 9904.39 4952.20
12	25 5	40 X 122 F2 .1120	2 KOUTEN, PATRICIA 46 SPRING ST RED BANK, N J 07701 46 SPRING ST 05	451300 187900 639200		639200			01	.00 10358.07 5179.04
13	25 6	40 X 122 F2 G1 .1120	2 DIEMER, EDWIN GRAF 50 SPRING ST RED BANK, N J 07701 50 SPRING ST 05	451300 142200 593500		593500			01	.00 10099.35 5049.68
14	25 7	40 X 122 F2 G2 .1120	2 TOPFER, JULES E 25 LAKE AVE FAIR HAVEN, NJ 07704 52-54 SPRING ST 05	451300 200200 651500		651500			02	.00 10744.33 5372.17

5645200

0

25

4519300

10164500

7

1 L i n e	2 Block No. Lot No. Qualification Account No.	3 Land Dimensions Building Description Additional Lots Acreage Prop. Class	4 Owner's Name Address City State Property Location Billing Code Zip Code	5 Land Improvement Total	6 Exemptions Cd. Amount	7 Net Taxable Value	8 Deduct. Cd.Quan.	9 Special Tax Codes	10 Num Units	12 DED AMT 2025 TAX 2026 1ST
1	25 8	40 X 122 F2 .1120	2 DANIELEWSKI, M/PALATIANOS, JOHN & E 230 CHERRY TREE LANE MIDDLETOWN, NJ 56-58 SPRING ST 00660 07748 05	451300 513700 965000		965000			04	.00 16139.28 8069.64
2	25 9	40 X 122 F2 G2 .1120	2 BONDY, JOEL & PACELKO, KATHRYN 60 SPRING STREET RED BANK, NJ 60 SPRING ST 07701 05	451300 360100 811400		811400			01	.00 13067.38 6533.69
3	25 10	40 X 122 F2 .1120	2 THOMLISON, DAVID & SCHARDINGER, DAN 64 SPRING ST. RED BANK, NJ 64 SPRING ST. 00660 07701	451300 177200 628500		628500			01	.00 10939.29 5469.65
4	25 11	40 X 122 F2 G2 .1120	2 SAUER, RONALD F & EUGENIE FARRANT 66 SPRING ST RED BANK, NJ 66 SPRING ST 07701 05	451300 282500 733800		733800	V 1 02		01	250.00 11786.13 5893.07
5	25 12	59 X 117 F2 G2 .1585	2 BISSONNETTE, MAREA LEE & THOENS, K. 103 WALLACE STREET RED BANK, NJ 103 WALLACE ST 07701 05	390500 201800 592300		592300			01	.00 10219.60 5109.80
6	25 13	50 X 120 F2 G2 .1377	2 BARRETT, ROBERT C 10 CROW HILL LANE FREEHOLD, N J 99-101 WALLACE ST 07728	381000 433600 814600		814600			04	.00 14175.16 7087.58
7	25 14	26 X 112+7X63 F2 .0669	2 KARLINSKI, FRANK JOSEPH IV & JENIFER 84 RUMSON ROAD RUMSON, NJ 95-97 WALLACE ST 00660 07760 05	348900 294400 643300		643300			02	.00 11157.93 5578.97
8	25 15	63 X 101 2S-AL-C-DG-6U .1461	4C 69 WASHINGTON KLAMECO, LLC PO BOX 11 LITTLE SILVER, NJ 69 WASHINGTON ST 00045 07739	240000 918200 1158200		1158200			00	.00 12956.24 6478.12
9	25 16	55 X 108 F2 G1 .1364	2 SIXTY FIVE WASHINGTON, LLC 971 US HIGHWAY 202N, STE N BRANCHBURG, NJ 65 WASHINGTON ST. 08876	384200 167700 551900		551900			01	.00 10035.19 5017.60
10	25 17	60 X 122 F2 G1 .1680	2 DOREMUS, THOMAS W & DEBORAH 171 HUDSON AVE RED BANK, N J 59-61 WASHINGTON ST 07701 05	397200 369700 766900		766900			02	.00 13315.18 6657.59
11	25 18	60 X 122 F2 G2 .1680	2 ZURAVNSKY, LEONARD 55 WASHINGTON STREET RED BANK, NJ 55 WASHINGTON ST 00660 07701	397200 454800 852000		852000			02	.00 14825.61 7412.81
12	25 19	40 X 122 F2 G2 .1120	2 BURDGE, ALBERT III 597 BRANCH AVENUE LITTLE SILVER, NJ 51 WASHINGTON ST 00660 07739	364800 475300 840100		840100			03	.00 14637.95 7318.98
13	25 20	40 X 122 F2 G2 .1120	2 MATTERA, JAMES 19 REAINTREE COURT HOLMDEL, NJ 47 WASHINGTON ST 07733 05	364800 467900 832700		832700			02	.00 14506.76 7253.38
14	25 21	40 X 122 F2 G1 .1120	2 BUNT, JOHN S & MARY ELLEN, HAYNES, A 45 WASHINGTON STREET RED BANK, NJ 45 WASHINGTON ST 00660 07701 05	364800 287700 652500		652500			02	.00 11877.62 5938.81

1 L i n e	2 Block No. Lot No. Qualification Account No.	3 Land Dimensions Building Description Additional Lots Acreage Prop. Class	4 Owner's Name Address City State Property Location Billing Code Zip Code	5 Land Improvement Total	6 Exemptions Cd. Amount	7 Net Taxable Value	8 Deduct. Cd.Quan.	9 Special Tax Codes	10 Num Units	12 DED AMT 2025 TAX 2026 1ST
1	25 22	40 X 122 F2 G2 .1120	2 GRIFFITHS, BRYAN & AMY GILSENAN 43 WASHINGTON STREET RED BANK, NJ 43 WASHINGTON ST 07701 00660	364800 291700 656500		656500			01	.00 11380.21 5690.11
2	26 1.01	50 X 70 F1 1/2 .0803	2 THOMPSON, SANDRA J 60 MECHANIC ST RED BANK, NJ 60 MECHANIC ST 07701 05	365300 241600 606900		606900			01	.00 10498.36 5249.18
3	26 1.02	50 X 61 .0700	2 THOMAS, DALE A & RHONDA S 7 MOUNT ST RED BANK, NJ 7 MOUNT ST 07701 05	364100 196700 560800		560800			01	.00 9995.49 4997.75
4	26 2 00000	51 X 107 F2 .1253	2 MELELEO, SALVATORE & ANTONIA 156 GRANGE AVENUE FAIR HAVEN, NJ 66-68 MECHANIC ST 07704 05	378000 665700 1043700		1043700			02	.00 18241.86 9120.93
5	26 3.01	10,916 SQ FT 10 APTS .0002	4C MECHANIC STREET APARTMENTS, LLC 66 HOLLYWOOD AVE FARMINGDALE, NJ 74-76 MECHANIC ST 07727 05	484000 854200 1338200		1338200			00	.00 22968.13 11484.07
6	26 5	53 X 122 F2 G2 .1484	2 YURISH, JOHN JR 38 WASHINGTON STREET RED BANK, NJ 38 WASHINGTON ST 07701 05	385900 317600 703500		703500			01	.00 12198.29 6099.15
7	26 6	60 X 122 F2 G2 .1680	2 HEALY, JOHN P & MARY R 8 PACKER AVENUE RUMSON, NJ 42-44 WASHINGTON ST 07760	397200 227200 624400		624400			02	.00 10788.06 5394.03
8	26 7	50X 193+37X161 2S-VN-MF-3U-DG .2215	2 HORMANN, PAUL M & JANE 183 CRAWFORD CORNERS RD LINCROFT, N J 46-48 WASHINGTON ST 07738 05	459800 576800 1036600		1036600			03	.00 18054.20 9027.10
9	26 8	49 X 182 F2 .2047	2 LENNON, MICHAEL & MAIGAN 54 WASHINGTON STREET RED BANK, NJ 54 WASHINGTON ST 07701 05	392300 446600 838900		838900			01	.00 14596.04 7298.02
10	26 9	50 X 122 F2 .1400	2 BLUMEL, ELMER F JR & NANCY J PO BOX 15 RUMSON, NJ 56-58 WASHINGTON ST. 07760	381000 414300 795300		795300			04	.00 13832.62 6916.31
11	26 10	40 X 120 F1 1/2 .1102	2 BHAM PROPERTIES, LLC 41 WATERFORD WAY LINCROFT, NJ 62 WASHINGTON ST 07738 05	364800 176900 541700		541700			02	.00 9683.93 4841.97
12	26 11	42 X 110 F2 G1 .1061	2 SABELLA, THOMAS & KAREN 9 WREN COURT MIDDLETOWN, NJ 81 WALLACE ST 07748 05	364000 584500 948500		948500			04	.00 16561.98 8280.99
13	26 12	40 X 112 F3 G2 .1028	2 GILBERT, LYNN T & SHARON L 24 HENDRICKSON PLACE FAIR HAVEN, NJ 77 WALLACE ST 07704 05	362400 360100 722500		722500			03	.00 12551.76 6275.88
14	26 13	40 X 112 F3 G2 .1028	2 GILBERT, LYNN T & SHARON L 24 HENDRICKSON PLACE FAIR HAVEN, NJ 75 WALLACE ST 07704 05	362400 349000 711400		711400			03	.00 12354.98 6177.49

5426000

0

26

5702900

11128900

13



1 L i n e	2 Block No. Lot No. Qualification Account No.	3 Land Dimensions Building Description Additional Lots Acreage	4 Prop. Class	5 Owner's Name Address City State Property Location	6 Billing Code Zip Code	7 Land Improvement Total	8 Exemptions Cd. Amount	9 Net Taxable Value	10 Deduct. Cd.Quan.	11 Special Tax Codes	12 Num Units	13 DED AMT 2025 TAX 2026 1ST
1	26 14	36 X 132 F2 .1091	2	CORLISS, TIMOTHY 73 WALLACE STREET RED BANK, NJ 73 WALLACE ST	00660 07701 05	360500 338900 699400		699400			01	.00 12143.63 6071.82
2	26 15	36 X 132 F2 G1 .1091	2	BURNHAM, CYNTHIA 71 WALLACE ST RED BANK, NJ 71 WALLACE ST	00660 07701 05	360500 467800 828300		828300			03	.00 14432.06 7216.03
3	26 16	36 X 131 F2 .1083	2	CAGNO, PAUL & NANCY 67 WALLACE ST RED BANK, NJ 67 WALLACE ST	00660 07701	360500 185900 546400		546400			01	.00 9787.78 4893.89
4	26 17	39 X 131 F2 .1173	2	CAGNO, PAUL A. & NANCY D. 65 WALLACE STREET RED BANK, NJ 65 WALLACE ST	00660 07701 05	365500 331300 696800		696800			01	.00 12096.26 6048.13
5	26 18	34.5 X 168 IRR .0000	2	TIHANYI, GYONGYI 23 MOUNT STREET RED BANK, NJ 23 MOUNT ST	00660 07701 05	358400 172500 530900		530900			01	.00 9920.79 4960.40
6	26 19	34 X 158 IRR .0000	2	M&C REAL ESTATE SERVICES, LLC 267 SUNNYSIDE ROAD LINCROFT, NJ 19 MOUNT ST	00660 07738 05	360700 232900 593600		593600			01	.00 10266.97 5133.49
7	26 20	50 X 106 F1 .1217	2	FRIKKER, ROBERT 17 MOUNT STREET RED BANK, NJ 17 MOUNT ST.	00660 07701	376500 126600 503100		503100			01	.00 8481.41 4240.71
8	26 21	49 X 103 32 X 50R F1 1/2 .0763	2	COFFENBERG, MARY & COFFENBERG, GEORGE 32 HIGHLAND AVENUE RED BANK, NJ 11 MOUNT ST	00660 07701 05	388500 410400 798900		798900			04	.00 14719.94 7359.97
9	27 1.01	.0000	4A	RIVERVIEW MEDICAL CENTER 1 RIVERVIEW PLAZA RED BANK, NJ 26-32 E FRONT ST	07701 BR-1 3	378000 709400 1087400		1087400				.00 19812.43 9906.22
10	27 1.01 X	1.80AC PARKING GAR 1.8000	15D	RIVERVIEW MEDICAL CENTER 1 RIVERVIEW PLAZA RED BANK, NJ 26-32 E FRONT ST	07701	1512000 4068400 5580400		*EXEMPT*			00	.00 .00 .00
11	27 5.01	91 X 108 34 X 1B .1635	130 4A	RIVERVIEW MEDICAL CENTER 1 RIVERVIEW PLAZA RED BANK, NJ 52 E FRONT ST	07701 03	776500 2141200 2917700		2917700		S01	00	.00 52039.86 26019.93
12	27 8.01	31X260 120X209 2B .3804	1	MERIDIAN HEALTH REALTY CORPORATION 2020 SIXTH AVENUE NEPTUNE CITY, NJ 60 E FRONT ST	07753	1752300 0 1752300		1752300		S01	00	.00 33468.93 16734.47
13	27 9	COMMON ELEMENTS .0000	15F	70 E FRONT ST OFFICE CONDOMINIUM 70 E FRONT ST RED BANK, NJ 70 E FRONT ST	07701 BR-1 3	0 5087900 5087900		*EXEMPT*				.00 .00 .00
14	27 9 C0001	.0000	4A	70 EAST 2ND FLOOR, LLC 70 E FRONT ST 2ND FLOOR RED BANK, NJ 70 E FRONT ST	07701	367500 485500 853000		853000		S01	01	.00 16939.79 8469.90

6205400

0

27

5602400

11807800

9

1 L i n e	2 Block No. Lot No. Qualification Account No.	3 Land Dimensions Building Description Additional Lots Acreage Prop. Class	4 Owner's Name Address City State Property Location Billing Code Zip Code	5 Land Improvement Total	6 Exemptions Cd. Amount	7 Net Taxable Value	8 Deduct. Cd.Quan.	9 Special Tax Codes	10 Num Units	12 DED AMT 2025 TAX 2026 1ST
1	27 9 C0002	.0000	4A FJS REALTY LLC 70 E FRONT ST., 3RD FLOOR RED BANK, N J 70 E FRONT ST 07701	367500 485500 853000		853000		S01	01	.00 16939.79 8469.90
2	27 9 C0003	.0000	4A 70 EAST 4TH FLOOR, L.L.C. 70 E FRONT ST RED BANK, N J 70 E FRONT ST 07701	367500 485500 853000		853000		S01	01	.00 16939.79 8469.90
3	27 9 C0004	.0000	4A DJD REALTY, LLC 70 E FRONT ST UNIT 4 RED BANK, NJ 70 E FRONT ST 07701	367500 485500 853000		853000		S01	01	.00 17894.79 8947.40
4	27 10	56 X 190 F2 G2 .2443	4A SURVIVE LLC 76 E FRONT STREET RED BANK, NJ 76 E FRONT ST 07701 03	394100 882100 1276200		1276200			02	.00 22842.41 11421.21
5	27 11	66 X 118 .1788	1 GRIFFITH RESEARCH CONSULTING LLC 76 E FRONT STREET RED BANK, NJ 80 E FRONT ST 07701 03	527800 0 527800		527800			00	.00 9616.52 4808.26
6	27 12	75 X 69 F2 G2 .1188	2 REVESZ, JOSEPH M. & HEATHER 14 WASHINGTON ST RED BANK, NJ 14 WASHINGTON ST. 07701 00660	394500 272600 667100		667100			01	.00 11546.01 5773.01
7	27 13	33X122+7X96 F2 G2 .0924	2 NORTH, ANDREW & OSTROWSKI, ROBIN 18 WASHINGTON ST. RED BANK, NJ 18 WASHINGTON ST. 07701 03 00660	363800 247600 611400		611400			02	.00 10578.53 5289.27
8	27 14	40 X 122 F2 .1120	2 NORTH, ANDREW & OSTROWSKI, ROBIN 20 WASHINGTON ST RED BANK, N J 20 WASHINGTON ST 07701 03 00660	364800 201200 566000		566000			01	.00 9775.03 4887.52
9	27 15	40 X 122 F2 G2 .1120	2 O'SHEA, RITA 26 WASHINGTON ST RED BANK, NJ 26 WASHINGTON ST 07701 03	364800 402000 766800		766800	W 1 01		01	250.00 13088.86 6544.43
10	27 16	28 X 121 F2 .0778	2 MALDJIAN, SEAN & CATHERINE M CALLO 28 WASHINGTON ST RED BANK, NJ 28 WASHINGTON ST 07701 00660	345400 345200 690600		690600			01	.00 11999.69 5999.85
11	27 17	28 X 121 F2 G1 .0778	2 SABO, JAMES R & BRETT 17 WASHINGTON STREET RED BANK, NJ 30 WASHINGTON ST 07701 03	345400 132100 477500		477500			01	.00 8215.40 4107.70
12	27 18.01	66X71 2S-F-MF-DG-2U .1076	2 BERKOWITZ, DANA & DANIEL 34 WASHINGTON ST RED BANK, NJ 34 WASHINGTON ST 07701 03 00660	386100 423500 809600		809600			02	.00 14082.24 7041.12
13	27 18.02	50X67 1S-V-OS-1U .0769	2 STEPHEN N LETTIERI LIVING TRUST 85 HARRISON AVENUE RED BANK, NJ 75 MECHANIC ST 07701 BR-1 3	363000 120500 483500		483500			01	.00 8311.96 4155.98
14	27 20.02	.8238 ACRES 18 UNITS .8238	4A MECHANIC ST PARTNRS %RAMSHORN MGT. 43 GREENTREE TERRACE LINCROFT, NJ 65 MECHANIC ST 07738 3.01	1574800 3206000 4780800		4780800		S01	00	.00 85904.16 42952.08

W01 250

6527000

0

27

7689300

14216300

20.02

1 L i n e	2 Block No. Lot No. Qualification Account No.	3 Land Dimensions Building Description Additional Lots Acreage Prop. Class	4 Owner's Name Address City State Property Location Billing Code Zip Code	5 Land Improvement Total	6 Exemptions Cd. Amount	7 Net Taxable Value	8 Deduct. Cd.Quan.	9 Special Tax Codes	10 Num Units	12 DED AMT 2025 TAX 2026 1ST
1	27 22.01	CON.22,23,24,25 3CB .0000	4A MERIDIAN HOSPITALS CORP 2020 SIXTH AVENUE NEPTUNE CITY, NJ 51-3 MECHANIC ST 07753 03	625600 1448800 2074400		2074400		S01	00	.00 37124.67 18562.34
2	28 1	18 X 63 2B .0260	4A O&D BROAD STREET RB, LLC P O BOX 8877 RED BANK, NJ 1 BROAD ST 07701 03	1280100 733600 2013700		2013700		S02	00	.00 37197.25 18598.63
3	28 2	90 X 191 B3 .3946	4A 8 EAST FRONT STREET, LLC 88 SUNSET DRIVE TINTON FALLS, NJ 8 E FRONT ST 07724 00045	456800 5296100 5752900		5752900		S01	00	.00 104908.66 52454.33
4	28 3.01	49 X 152 GLOBE HOTEL .1710	4A MALETTTO & DONLEY PRTN-A NJ GEN PRTN 20 E FRONT ST RED BANK, NJ 20 E FRONT ST 07701 01369 03	461400 880000 1341400		1341400		S01	00	.00 24104.20 12052.10
5	28 3.02	65 X 131 NEW CORNER RIST .1955	4A PALUMBO, VALERIE, ETAL, TRUSTEES 5 BRYAN COURT OCEAN, NJ 22 E FRONT ST 07712	461400 289000 750400		750400		S01	00	.00 13834.13 6917.07
6	28 3.03	10X65 .0149AC PARKING AREA .0149	15C BOROUGH OF RED BANK 90 MONMOUTH ST RED BANK, N J MECHANIC ST 07701	310900 1600 312500		*EXEMPT*			00	.00 .00 .00
7	28 4	126 X 200 31 X VACANT LAND .3426	150 1 ONE GLOBE COURT APARTMENTS, LLC 3 CENTRE DRIVE MONROE TOWNSHIP, NJ 1 GLOBE COURT 08831 03	3509900 0 3509900		3509900		S01	00	.00 67039.09 33519.55
8	28 5	54X 133 IRR 3S-ST-3COM-4APT .0000	4A SABELLA, THOMAS A & KAREN 9 WREN COURT MIDDLETOWN, NJ 11-17 MECHANIC ST 07748	380000 873100 1253100		1253100		S01	00	.00 22431.04 11215.52
9	28 6	42X64 .0617AC FIRE HOUSE .0617	15C NAVESINK HOOK & LADDER CO 9 MECHANIC ST RED BANK, N J 9 MECHANIC ST 07701	344200 434100 778300		*EXEMPT*			00	.00 .00 .00
10	28 7	25 X 95 DOR L' DOR .0545	4A 25 BROAD STREET, RED BANK LLC %BELLINI, 59 TARRING ST. STATEN ISLAND, NY 25 BROAD ST 10306 03	1203400 1091500 2294900		2294900		S02	00	.00 41951.24 20975.62
11	28 8	39X101 IRR+6X25 3B .0000	4A 21 BROAD RB, LLC & 21 BROAD RB TWO PO BOX 66 COLTS NECK, NJ 21-23 BROAD ST 07722 03	1304000 2879300 4183300		4183300		S02	00	.00 76317.87 38158.94
12	28 9	30 X 134 CATCH 19 .0923	4A 17-19 BROAD STREET REALTY, LLC 101 CRAWFORDS CORNER HOLMDEL, NJ 19 BROAD ST 07733	1210400 1878800 3089200		3089200		S02	00	.00 55768.18 27884.09
13	28 10.01	20 X 112 3B .0514	4A 15 BROAD STREET REALTY, LLC 23 BLOSSOM COVE ROAD RED BANK, NJ 15 BROAD ST 07701 03	1000000 900000 1900000		1900000		S02	00	.00 42913.88 21456.94
14	28 10.02	28X140+30X7REAR CO CO PARI .0900	4A 17-19 BROAD STREET REALTY, LLC 101 CRAWFORDS CORNER HOLMDEL, NJ 17 BROAD ST 07733 03	1243800 1166600 2410400		2410400		S02	00	.00 44027.41 22013.71

13136800

0

28

17436800

30573600

10.02

1 L i n e	2 Block No. Lot No. Qualification Account No.	3 Land Dimensions Building Description Additional Lots Acreage Prop. Class	4 Owner's Name Address City State Property Location Billing Code Zip Code	5 Land Improvement Total	6 Exemptions Cd. Amount	7 Net Taxable Value	8 Deduct. Cd.Quan.	9 Special Tax Codes	10 Num Units	12 DED AMT 2025 TAX 2026 1ST
1	28 11	41 X 92 2CB .0866	4A CAIVANO ASSOCIATES, LLC 3 BORDEN STREET SHREWSBURY, NJ 11-13 BROAD ST 07702 03	1923200 857900 2781100		2781100		S02	00	.00 51640.67 25820.34
2	28 12	20 X 86 CATCH .0395	4A 17 BROAD STREET RED BANK, LLC 620A TINTON AVE. STE 105 TINTON FALLS, NJ 9 BROAD ST 07724 03	1025600 464400 1490000		1490000		S02	00	.00 27658.71 13829.36
3	28 13	34 X 79 3S .0617	4A STRATEGIC ADVISORS LLC 507 BROAD STREET SHREWSBURY, NJ 7 BROAD ST 07702 03	1469200 1350500 2819700		2819700		S02	00	.00 51529.89 25764.95
4	28 14.01	40X70 BELMONTE .0643	4A 3-5 BROAD ST, LLC 43 STRATTON DRIVE HAMILTON, NJ 3 BROAD ST 08690 03	1522000 1547500 3069500		3069500		S02	00	.00 55963.00 27981.50
5	29 1	33 X 70 CHAR .0530	4A 29 BROAD ST., REALTY, LLC P.O. BOX 10 RED BANK, NJ 27 BROAD ST 07701 05	1259000 1333700 2592700		2592700		S02	00	.00 47222.84 23611.42
6	29 2	28X100+30X33 CHAR .0643	4A ANDERSON, JOHN B 2ND 30 BROAD ST RED BANK, NJ 33 BROAD ST 07701	1412000 1033200 2445200		2445200		S02	00	.00 44923.20 22461.60
7	29 3	103 X 87 CB2 .2057	4A CHAFET, LLC P.O. BOX 52 ALLENHURST, NJ 8-16 MECHANIC ST 07711 05	652600 1547700 2200300		2200300		S01	00	.00 39359.37 19679.69
8	29 4	63 X 150 CARDNER'S .2169	4A LANFRANK, ROBERT S & TINDRA R 18 MECHANIC ST RED BANK, NJ 18 MECHANIC ST 07701	587700 366400 954100		954100	V 1 02	S01	00	250.00 17343.01 8671.51
9	29 5.01	130X150 THE FORUM APTS .4477	4C HRK AT RB, LLC 2 HENNESSY BOULEVARD ATLANTIC HIGHLANDS, NJ 24 MECHANIC ST 07716 05	1953800 7091700 9045500		9045500			00	.00 154028.24 77014.12
10	29 8	23X68 .0359AC FORMR FIREHOUSE .0359	4A GLASSBERG, DAVID S 74 OAKES ROAD LITTLE SILVER, NJ 32 MECHANIC ST 07739	423000 314300 737300		737300			00	.00 12917.98 6458.99
11	29 9	75 X 150 PARKING LOT .2583	15C BOROUGH OF RED BANK 90 MONMOUTH ST RED BANK, N J 42 MECHANIC ST 07701 05	635000 27500 662500		*EXEMPT*			00	.00 .00 .00
12	29 10	25 X 150 F2 .0861	2 BRADY, SUSAN 46 MECHANIC ST RED BANK, NJ 46 MECHANIC ST 07701 05	240700 172200 412900		412900			01	.00 7473.84 3736.92
13	29 10.01	25 X 150 B2 .0861	2 DEVOE, JULIET 48 MECHANIC STREET RED BANK, N J 48 MECHANIC ST 07701 05	240700 130700 371400		371400			01	.00 6415.26 3207.63
14	29 11	50 X 142 F2 .1630	2 FIFTY- 52 MECHANIC LLC 162 HARRISON AVE FAIR HAVEN, NJ 50-52 MECHANIC ST 07704 05	386300 491900 878200		878200			03	.00 16204.87 8102.44



1 L i n e	2 Block No. Lot No. Qualification Account No.	3 Land Dimensions Building Description Additional Lots Acreage Prop. Class	4 Owner's Name Address City State Property Location Billing Code Zip Code	5 Land Improvement Total	6 Exemptions Cd. Amount	7 Net Taxable Value	8 Deduct. Cd.Quan.	9 Special Tax Codes	10 Num Units	12 DED AMT 2025 TAX 2026 1ST
1	29 12	50 X 141 F1 .1618	2 COVINGTON ENTERPRISES LLC 20 HALF MILE RD RED BANK, NJ 54 MECHANIC ST & 12 MOUNT 07701	386300 462300 848600		848600			03	.00 14772.78 7386.39
2	29 13	37X141+8X100 F2 .1198	2 NALBANDIAN, JACKLYN 11 DEERFIELD RD HOLMDEL, NJ 14-16 MOUNT ST 07733 00660 05	375800 231700 607500		607500			02	.00 10503.83 5251.92
3	29 14	35 X 141 F2 .1133	2 BORRONG, MARIE&SANDSTROEM, PER-JOHAN 18 MOUNT STREET RED BANK, NJ 18 MOUNT ST 07701 00660 05	360400 275400 635800		635800			01	.00 11017.63 5508.82
4	29 15	39 X 141 F2 .1262	2 AZATCHI, YEHUDA 188 FLINTLOCK DRIVE LAKEWOOD, NJ 20 MOUNT ST 08701 00660 05	367300 347000 714300		714300			03	.00 12402.35 6201.18
5	29 16	44X150 10X59 F2 .0825	2 COVINGTON ENTERPRISES LLC 20 HALF MILE RD RED BANK, NJ 59 WALLACE ST 07701	380400 545400 925800		925800			04	.00 16148.39 8074.20
6	29 17	2S-AL-L-AG-1U .0000	2 O'SULLIVAN, DENIS 51 WALLACE ST RED BANK, NJ 53 WALLACE ST 07701 00660	386400 378700 765100		765100			01	.00 13291.49 6645.75
7	29 18	40 X 150 F2 .1377	2 O'SULLIVAN, DENIS M 51 WALLACE STREET RED BANK, NJ 51 WALLACE ST 07701 00660 05	370200 331600 701800		701800			02	.00 12180.07 6090.04
8	29 19	40 X 150 F1 1/2 .1377	4A 47 WALLACE STREET, LLC 51 WALLACE STREET RED BANK, NJ 47 WALLACE ST 07701 05	370200 564200 934400		934400			02	.00 16306.90 8153.45
9	29 20	40 X 236 16 X PARKING LOT .1118	19 15C BOROUGH OF RED BANK 90 MONMOUTH STREET RED BANK, NJ 43 WALLACE ST 07701 05	594700 28900 623600		*EXEMPT*			00	.00 .00 .00
10	29 22.01	130 X 229 ETC PARKING LOT .6834	15C BOROUGH OF RED BANK 90 MONMOUTH ST RED BANK, N J 41 WALLACE ST 07701	1472400 66400 1538800		*EXEMPT*			00	.00 .00 .00
11	29 23	50 X 218 PARKING LOT .2502	2 54 BROAD GROUP LLC 615 JERSEY AVENUE JERSEY CITY, NJ 31 WALLACE ST 07302 01369	204800 26700 231500		231500		S01	00	.00 4408.28 2204.14
12	29 24	1.04 AC COMMON AREA 1.0400	15F METROPOLITAN RB CONDO ASSOC. %JMJ MGT SERV 1806 HWY 35 OAKHURST, NJ 23 WALLACE ST 07755 07155	0 0 0		*EXEMPT*			00	.00 .00 .00
13	29 24 C0101	8.50% OFFICE CONDO .0000	4A FORMAN INVESTMENT PROPERTIES 79 GRANDVIEW CIRCLE FARMINGDALE, NJ 23 WALLACE ST UNIT 101 07727 01246 CCD2 5	165000 910000 1075000		1075000		S01	02	.00 20282.29 10141.15
14	29 24 C0201	ATLANTIC .0000	2 TYNDALE, MEAGHAN 23 WALLACE ST UNIT 201 RED BANK, NJ 23 WALLACE ST UNIT 201 07701 00660 CCD2 5	355000 303800 658800		658800			01	.00 11292.76 5646.38

3721800

0

29

4376800

8098600

24

1 L i n e	2 Block No. Lot No. Qualification Account No.	3 Land Dimensions Building Description Additional Lots Acreage Prop. Class	4 Owner's Name Address City State Property Location Billing Code Zip Code	5 Land Improvement Total	6 Exemptions Cd. Amount	7 Net Taxable Value	8 Deduct. Cd.Quan.	9 Special Tax Codes	10 Num Units	12 DED AMT 2025 TAX 2026 1ST
1	29 24 C0202	SHREWSBURY .0000	2 GREELEY, FIONA 23 WALLACE ST UNIT 202 RED BANK, NJ 23 WALLACE ST UNIT 202	00660 315000 296600 611600 07701 CCD2 5		611600			01	.00 11061.36 5530.68
2	29 24 C0203	DELAWARE .0000	2 SCHIAVO, CATHERINE 23 WALLACE STREET UNIT203 RED BANK, NJ 23 WALLACE ST UNIT 203	07701 360700 305400 666100 CCD2 5		666100			01	.00 11423.94 5711.97
3	29 24 C0204	DELAWARE .0000	2 VLECIDES, DEAN PAUL% D P VLECIDES 8 CHERRY HILL ROAD HOLMDEL, NJ 23 WALLACE ST UNIT 204	00660 360700 305400 666100 07733 CCD2 5		666100			01	.00 11423.94 5711.97
4	29 24 C0205	HUDSON .0000	2 LOWVER, MELISSA 23 WALLACE STREET UNIT205 RED BANK, NJ 23 WALLACE ST UNIT 205	07701 369200 356800 726000 CCD2 5		726000			01	.00 11821.14 5910.57
5	29 24 C0206	NAVESINK .0000	2 CALU, THOMAS & BAKER, VIVIAN E 23 WALLACE ST UNIT 206 RED BANK, NJ 23 WALLACE ST UNIT 206	00660 400700 425600 826300 07701 CCD2 5		826300			01	.00 14302.70 7151.35
6	29 24 C0207	NAVESINK .0000	2 KILEY, MICHAEL 23 WALLACE ST UNIT 207 RED BANK, NJ 23 WALLACE ST UNIT 207	07701 412200 398500 810700 CCD2 5		810700			01	.00 14034.87 7017.44
7	29 24 C0208	NAVESINK .0000	2 RODINO, FRANK J & CAROL A MURPHY 23 WALLACE STREET UNIT208 RED BANK, NJ 23 WALLACE ST UNIT 208	07701 412200 406300 818500 CCD2 5		818500			01	.00 14173.34 7086.67
8	29 24 C0209	NAVESINK .0000	2 SCHWARTZ, KENNETH 23 WALLACE ST UNIT 209 RED BANK, NJ 23 WALLACE ST UNIT 209	00660 412200 398500 810700 07701 CCD2 5		810700			01	.00 14034.87 7017.44
9	29 24 C0210	NAVESINK .0000	2 BLEISNICK, MICHAEL & PAULA 23 WALLACE ST UNIT 210 RED BANK, NJ 23 WALLACE ST UNIT 210	07701 412200 388500 800700 CCD2 5		800700			01	.00 13854.49 6927.25
10	29 24 C0211	NAVESINK .0000	2 GERBER, JESSICA LYNN 23 WALLACE STREET #21 RED BANK, NJ 23 WALLACE ST UNIT 211	00660 412200 419400 831600 07701 CCD2 5		831600			01	.00 14404.73 7202.37
11	29 24 C0212	NAVESINK .0000	2 GILLESPIE, MAUREEN B 23 WALLACE ST, UNIT 212 RED BANK, NJ 23 WALLACE ST UNIT 212	00660 405300 387600 792900 07701 CCD2 5		792900			01	.00 13712.37 6856.19
12	29 24 C0213	NAVESINK .0000	2 GUEMPEL, JAKE 23 WALLACE STREET UNIT213 RED BANK, NJ 23 WALLACE ST UNIT 213	07701 405300 387600 792900 CCD2 5		792900			01	.00 13712.37 6856.19
13	29 24 C0301	ATLANTIC .0000	2 SKA PROPERTIES LLC 2404 POPLAR COURT KELLER, TX 23 WALLACE ST UNIT 301	76262 355000 303800 658800 CCD2 5		658800			01	.00 11292.76 5646.38
14	29 24 C0302	SHREWSBURY .0000	2 BOSCIA, LOUIS NICHOLAS, TRUSTEE 23 WALLACE STREET #302 RED BANK, NJ 23 WALLACE ST UNIT 302	07701 349500 294000 643500 CCD2 5		643500			01	.00 11015.81 5507.91

5382400

0

29

5074000

10456400

24

1 L i n e	2 Block No. Lot No. Qualification Account No.	3 Land Dimensions Building Description Additional Lots Acreage Prop. Class	4 Owner's Name Address City State Property Location Billing Code Zip Code	5 Land Improvement Total	6 Exemptions Cd. Amount	7 Net Taxable Value	8 Deduct. Cd.Quan.	9 Special Tax Codes	10 Num Units	12 DED AMT 2025 TAX 2026 1ST
1	29 24 C0303	DELAWARE .0000	2 DAVIE, MICHAEL 23 WALLACE STREET UNIT303 RED BANK, NJ 23 WALLACE ST UNIT 303	360700 311600 672300 07701 CCD2 5		672300			01	.00 11535.08 5767.54
2	29 24 C0304	DELAWARE .0000	2 SHREM, SCOTT 23 WALLACE ST-UNIT 304 RED BANK, NJ 23 WALLACE ST UNIT 304	360700 304900 665600 07701 CCD2 5	00660	665600			01	.00 11416.65 5708.33
3	29 24 C0305	HUDSON .0000	2 VELAZQUEZ, FRANCISCO & VAQUER, MARG 3610 SANTA CATERINA BLVD BRADENTON, FL 23 WALLACE ST UNIT 305	369200 346000 715200 34211 CCD2 5		715200			01	.00 12303.97 6151.99
4	29 24 C0306	NAVESINK .0000	2 MANTON, TERRY D & BARBARA J 23 WALLACE STREET UNIT306 RED BANK, NJ 23 WALLACE ST UNIT 306	400700 401800 802500 07701 CCD2 5		802500			01	.00 13878.17 6939.09
5	29 24 C0307	NAVESINK .0000	2 MAGNOTTA, BRIGIT L 23 WALLACE STREET UNIT307 RED BANK, NJ 23 WALLACE ST UNIT 307	412200 446000 858200 07701 CCD2 5		858200			01	.00 14876.63 7438.32
6	29 24 C0308	NAVESINK .0000	2 AKD MGT, LLC 820 BUCHANAN BOULEVARD RED BANK, NJ 23 WALLACE ST UNIT 308	412200 387000 799200 07701 CCD2 5		799200			01	.00 13827.16 6913.58
7	29 24 C0309	NAVESINK .0000	2 COLLINS, DEBORAH 23 WALLACE ST UNIT 309 RED BANK, NJ 23 WALLACE ST UNIT 309	412200 398500 810700 07701 CCD2 5		810700			01	.00 14034.87 7017.44
8	29 24 C0310	NAVESINK .0000	2 BAKER, ALEX HUNTER 23 WALLACE STREET UNIT310 RED BANK, NJ 23 WALLACE ST UNIT 310	412200 398500 810700 07701 CCD2 5	00660	810700			01	.00 14034.87 7017.44
9	29 24 C0311	NAVESINK .0000	2 CINA, CORRADO JOE 23 WALLACE ST UNIT 311 RED BANK, NJ 23 WALLACE ST UNIT 311	412200 398500 810700 07701 CCD2 5	07155	810700			01	.00 14034.87 7017.44
10	29 24 C0312	NAVESINK .0000	2 SICHANI, BAHMAN KHOSRAVI, ETAL 23 WALLACE ST, UNIT 312 RED BANK, NJ 23 WALLACE ST UNIT 312	405300 395300 800600 07701 CCD2 5		800600			01	.00 13852.67 6926.34
11	29 24 C0313	NAVESINK .0000	2 YEAGER, KENNETH & CERBO, ROSANNE 23 WALLACE STREET U#313 RED BANK, NJ 23 WALLACE ST UNIT 313	405300 387600 792900 07701 CCD2 5	00660	792900			01	.00 13712.37 6856.19
12	29 24 C0401	SHREWSBURY .0000	2 NEUWIRTH, DAVID 23 WALLACE STREET UNIT401 RED BANK, NJ 23 WALLACE ST UNIT 401	345600 280500 626100 07701 CCD2 5		626100			01	.00 10700.61 5350.31
13	29 24 C0402	NAVESINK .0000	2 KANE, PETER M 23 WALLACE ST, UNIT 402 RED BANK, NJ 23 WALLACE ST UNIT 402	400700 380300 781000 07701 CCD2 5	00660	781000			01	.00 13499.20 6749.60
14	29 24 C0403	NAVESINK .0000	2 TROPiano, MICHELLE TRUSTEE & RALPH 423 WALLACE ST UNIT 403 RED BANK, NJ 23 WALLACE ST UNIT 403	409100 431100 840200 07701 CCD2 5		840200			01	.00 14555.96 7277.98

5518300

0

29

5267600

10785900

24

1 L i n e	2 Block No. Lot No. Qualification Account No.	3 Land Dimensions Building Description Additional Lots Acreage Prop. Class	4 Owner's Name Address City State Property Location Billing Code Zip Code	5 Land Improvement Total	6 Exemptions Cd. Amount	7 Net Taxable Value	8 Deduct. Cd.Quan.	9 Special Tax Codes	10 Num Units	12 DED AMT 2025 TAX 2026 1ST
1	29 24 C0404	NAVESINK .0000	2 WALSH, JENNIFER, TRUSTEE 19 COMTOIS ROAD MANALAPAN, NJ 23 WALLACE ST UNIT 404 07726 CCD2 5	409100 393600 802700		802700			01	.00 13890.93 6945.47
2	29 24 C0405	NAVESINK .0000	2 MCGRATH, MICHAEL S 23 WALLACE STREET #405 RED BANK, NJ 23 WALLACE ST UNIT 405 07701 CCD2 5	409100 393600 802700	02250	802700			01	.00 13890.93 6945.47
3	29 24 C0406	NAVESINK .0000	2 SANCHEZ, ROBERTO 23 WALLACE ST UNIT 406 RED BANK, NJ 23 WALLACE ST UNIT 406 07701 CCD2 5	409100 393600 802700	00660	802700			01	.00 13890.93 6945.47
4	29 24 C0407	NAVESINK .0000	2 WELLE, LAWRENCE & BARBARA 23 WALLACE ST. UNIT 407 RED BANK, NJ 23 WALLACE ST UNIT 407 07701 CCD2 5	409100 391000 800100	00660	800100			01	.00 13843.56 6921.78
5	29 24 C0408	NAVESINK .0000	2 WESTHELLE, THEODORE W JR 23 WALLACE ST RED BANK, NJ 23 WALLACE ST UNIT 408 07701 CCD2 5	402100 387100 789200	00660	789200			01	.00 13646.78 6823.39
6	29 24 C0409	NAVESINK .0000	2 RAUCHET, DENNIS & JENNIFER 23 WALLACE ST UNIT 303 HOLMDEL, NJ 23 WALLACE ST UNIT 409 07733 CCD2 5	402100 382500 784600	00660	784600			01	.00 13562.97 6781.49
7	29 24 C0501	WALLACE .0000	2 SIEGEL, DOUGLAS T & SUSAN M, TRUSTEE 23 WALLACE ST UNIT PH1 RED BANK, NJ 23 WALLACE ST UNIT PH1 07701 CCD2 5	477600 657500 1135100		1135100			01	.00 19950.90 9975.45
8	29 24 C0502	MONMOUTH .0000	2 AZZOLINA, ROSELYN 23 WALLACE ST UNIT PH2 RED BANK, NJ 23 WALLACE ST UNIT PH2 07701 CCD2 5	487500 622900 1110400		1110400			01	.00 19415.23 9707.62
9	29 27	40 X 85 .0781	2 SOMAR ENTERPRISES, LLC 21 LAW DRIVE FAIRFIELD, NJ 11 WALLACE ST 07004 05	477800 8300 486100		486100		S01	00	.00 9280.69 4640.35
10	29 28	60 X 121 .1667	4A SOMAR ENTERPRISES, LLC 21 LAW DRIVE FAIRFIELD, NJ 55 BROAD ST 07004 05	1655400 6344600 8000000		8000000		S02	00	.00 195427.38 97713.69
11	29 29	49.54X189.48 TRI B1 .2155	4A MOSHER, WILLIAM J & MARY C 623 TINTON AVENUE TINTON FALLS, NJ 49-53 BROAD ST 07724	759400 243800 1003200		1003200		S02	00	.00 18740.92 9370.46
12	29 30	69.75 X 207 IRR B1 .0000	4A THE TEN CO P.O. BOX 604 RED BANK, NJ 43-47 BROAD ST 07701	1926100 848400 2774500		2774500		S02	00	.00 51531.80 25765.90
13	29 31	44 X 204 B1 .2061	4A STRAUS, FREDERICK E 11 WOODSIDE DRIVE RUMSON, NJ 39-41 BROAD ST 07760	1518100 240400 1758500		1758500		S02	00	.00 33172.88 16586.44
14	29 32.01	30X206+20X102 ANIMA .1419	4A ANDERSON, JOHN B III TRUSTEE PO BOX 10 RED BANK, NJ 37 BROAD ST 07701 05	1376000 592600 1968600		1968600		S02	00	.00 34490.78 17245.39

11118500

0

29

11899900

23018400

32.01

1 L i n e	2 Block No. Lot No. Qualification Account No.	3 Land Dimensions Building Description Additional Lots Acreage Prop. Class	4 Owner's Name Address City State Property Location Billing Code Zip Code	5 Land Improvement Total	6 Exemptions Cd. Amount	7 Net Taxable Value	8 Deduct. Cd.Quan.	9 Special Tax Codes	10 Num Units	12 DED AMT 2025 TAX 2026 1ST
1	29 34	20 X 104 SECRET STASH .0478	4A BRIARWOOD INVESTMENTS LLC 30 BROAD ST.-PO BOX 10 RED BANK, NJ 35 BROAD ST 00660 07701 05	936000 710800 1646800		1646800		S02	00	.00 30229.57 15114.79
2	29 35	31 X 103 SURF TACO .0733	4A ANDERSON, JOHN B LLC 30 BROAD ST POBOX 10 RED BANK, NJ 35 BROAD ST 07701 05	1172000 770100 1942100		1942100		S02	00	.00 35766.66 17883.33
3	30 1.01	110 X 105 IRR 7-11 .0000	4A THE SOUTHLAND CORP/ADV IQ-MS 1937 P.O. BOX 2440 SPOKANE, WA 7 MAPLE AVE 992102440 02	784500 540700 1325200		1325200		S01	00	.00 24381.15 12190.58
4	30 3	105 X 137 TD BANK .3302	4A RED BANK INVESTMENT, L.L.C. %BOWERS P.O. BOX 757 RED BANK, NJ 89 W FRONT ST 07701 02	718300 1371000 2089300		2089300		S01	00	.00 37544.87 18772.44
5	30 4.01	103X144 PARKING LOT .3405	2 RED BANK INVESTMENT COMPANY P.O. BOX 757 RED BANK, NJ 79 W FRONT STREET 07701	717600 34300 751900		751900			00	.00 13683.22 6841.61
6	30 6.01	39 X 157 OFFICES .1406	4A RED BANK INVESTMENT LTD P.O. BOX 757 RED BANK, N J 75 W FRONT ST 07701	813600 794300 1607900		1607900		S01	00	.00 29341.42 14670.71
7	30 9	76 X 332 + 8 X TRINITY CHURCH .3078	198 15D TRINITY CHURCH 65 W FRONT ST RED BANK, NJ 65 W FRONT ST 07701	1072800 3042400 4115200		*EXEMPT*			00	.00 .00 .00
8	30 10.01	130 X 363 IRR ELEMENT APTS .0000	4C WEST FRONT STREET PARTNERS, LLC %SHABOT 1148 ELBERON AVE. ELBERON, NJ 55 W FRONT ST 00660 07740 02	2060700 13091300 15152000		15152000			00	.00 258007.95 129003.98
9	30 12.01	257 X 120 B2 .7080	4A HAMILTON BLDG LLC %PHILIP BOWERS CO P. O. BOX 757 RED BANK, NJ 43 W FRONT ST 07701	1257300 1353700 2611000		2611000		S06	00	.00 46608.00 23304.00
10	30 42	200 X 133 ICB .6107	4A HAMILTON BLDG LLC %PHILIP BOWERS CO P. O. BOX 757 RED BANK, NJ 24-36 WHITE ST 07701	1191700 1442300 2634000		2634000		S06	00	.00 46608.00 23304.00
11	30 43	32X125 .0918AC .0918	4A FORTY WHITE STREET LLC 60 BROAD ST STE 107 RED BANK, NJ 40 WHITE ST. 07701	316500 155000 471500		471500		S01	00	.00 8740.16 4370.08
12	30 45	41 X 94 F2 .0885	4A RED BANK INVESTMENT CO PO BOX 757 RED BANK, NJ 58-60 WHITE ST. 07701 02	279100 176100 455200		455200		S01	00	.00 8390.63 4195.32
13	30 46	55X150+20X35 CB2 .1894	4A RED BANK INVESTMENT, LTD PO BOX 757 RED BANK, NJ 62 WHITE ST 07701	558000 392900 950900		950900		S01	00	.00 17486.05 8743.03
14	30 49.01	20X100+131X135 B2 .0459	4A 64-68 WHITE ST LTD P.O. BOX 757 RED BANK, NJ 68 WHITE ST 07701	894200 1884400 2778600		2778600		S01	00	.00 49824.26 24912.13

11699500

0

30

22716900

34416400

49.01



1 L i n e	2 Block No. Lot No. Qualification Account No.	3 Land Dimensions Building Description Additional Lots Acreage Prop. Class	4 Owner's Name Address City State Property Location Billing Code Zip Code	5 Land Improvement Total	6 Exemptions Cd. Amount	7 Net Taxable Value	8 Deduct. Cd.Quan.	9 Special Tax Codes	10 Num Units	12 DED AMT 2025 TAX 2026 1ST
1	30 51	95X170+26X60 .3708	4A RED BANK INVESTMENT CO PO BOX 757 RED BANK, N J 70 WHITE ST 07701 02	872900 446400 1319300		1319300		S01	00	.00 22920.00 11460.00
2	30.01 14	46 X 130 B2 .1373	4A RBRE HOLDINGS, LLC 130 WYNCREST ROAD MARLBORO, NJ 31-33 W FRONT ST 07746 00660	510600 992500 1503100		1503100		S06	00	.00 27452.11 13726.06
3	30.01 15	36 X 143 3S-B-A-6U 15.01 .1182	4A CHARMALOT, LLC 6 STEEPLE CHASE RD MILLSTONE TOWNSHIP, NJ 27-29 W FRONT ST 08535 00045	472800 928700 1401500		1401500		S06	00	.00 25591.68 12795.84
4	30.01 16	38 X 140 RETAIL/2APTS .1221	4A TWENTY FIVE FRONT LLC 615 JERSEY AVENUE JERSEY CITY, NJ 23-25 W FRONT ST 07302	480100 1302700 1782800		1782800		S06	00	.00 29427.13 14713.57
5	30.01 17	36 X 142 JJ DELICA/2APTS 18 .1174	4A TWENTY ONE FRONT GROUP LLC 615 JERSEY AVENUE JERSEY CITY, NJ 21 W FRONT ST 07302 02	445300 785300 1230600		1230600		S06	00	.00 20344.39 10172.20
6	30.01 19	20 X 57 B2 .0262	4A 19 W. FRONT ST., LLC 60 BROAD STREET STE 107 RED BANK, NJ 19 W FRONT ST 07701 02	314300 287700 602000		602000		S06	00	.00 11187.86 5593.93
7	30.01 20	20 X 55 2S-B-A-2U .0253	4A LERMAIN, LLC. 17 W. FRONT STREET RED BANK, NJ 17 W FRONT ST 07701 02	275000 364700 639700		639700		S06	00	.00 11784.06 5892.03
8	30.01 21	54 X 95 URBAN OUTFITTER .1178	4A JEMAL'S FRONT & BROAD, LLC 33 LARCHWOOD AVENUE OAKHURST, NJ 2 BROAD ST 07755 02 00660	2799500 3493000 6292500		6292500		S06	00	.00 116081.11 58040.56
9	30.01 22	29 X 95 URBAN OUTFITTER .0632	4A JEMAL'S FRONT & BROAD, LLC 33 LARCHWOOD AVENUE OAKHURST, NJ 8 BROAD ST 07755 02 00660	2282100 1525500 3807600		3807600		S06	00	.00 71271.40 35635.70
10	30.01 23	30X134+7X20REAR URBAN OUTFITTER .0923	4A JEMAL'S FRONT & BROAD, LLC 33 LARCHWOOD AVENUE OAKHURST, NJ 10 BROAD ST 07755 02 00660	2419800 1361000 3780800		3780800		S06	00	.00 71040.30 35520.15
11	30.01 24	40 X 133 RETAIL/OFFICES .1221	4A 12 BROAD, LLC, %STONEROSE PROPERTIE 615 JERSEY AVENUE JERSEY CITY, NJ 12 BROAD ST 07302 02	1672000 5094200 6766200		6766200		S06	00	.00 120582.66 60291.33
12	30.01 25	29 X 132 B3 .0879	4A AFP SEVENTY FIVE, CORP 9 PARK PLACE 4TH FLOOR GREAT NECK, NY 14-16 BROAD ST 11021 02	1308700 1715500 3024200		3024200		S06	00	.00 55725.69 27862.85
13	30.01 26	30X135 16X45 RETAIL/3 APTS 26.01 .0548	4A 18 BROAD STREET, LLC 415 ROUTE 34 SUITE 211 COLTS NECK, NJ 18 BROAD ST 07722 01977	1245000 695500 1940500		1940500		S06	00	.00 35973.61 17986.81
14	30.01 27	34 X 160 16 X 45R LUCK/TAYL/OFFIC .0707	4A LOCASCIO, STEVEN D & MARIA 4 DEAN STREET BROOKLYN, NY 20-22 BROAD ST 11201 02	1455900 2524900 3980800		3980800		S06	00	.00 75161.23 37580.62

16554000

0

30.01

21517600

38071600

27

1 L i n e	2 Block No. Lot No. Qualification Account No.	3 Land Dimensions Building Description Additional Lots Acreage Prop. Class	4 Owner's Name Address City State Property Location Billing Code Zip Code	5 Land Improvement Total	6 Exemptions Cd. Amount	7 Net Taxable Value	8 Deduct. Cd.Quan.	9 Special Tax Codes	10 Num Units	12 DED AMT 2025 TAX 2026 1ST
1	30.01 28	22 X 159 B2 .0803	4A RED BANK 24 LLC 24 BROAD ST RED BANK, NJ 24 BROAD ST 07701 02	1122100 1274600 2396700		2396700		S06	00	.00 44310.61 22155.31
2	30.01 29.02	42 X 158 ROBINSON ALE .1523	4A 26 BROAD ST REAL ESTATE, LLC 595 SHREWSBURY AVE S#200 SHREWSBURY, NJ 26 BROAD ST 07702 02	1414900 2404400 3819300		3819300		S06	00	.00 69958.61 34979.31
3	30.01 30	25 X 157 B2 .0901	4A 28 BROAD STREET RB LLC%ISLAND CONDO 1610 RICHMOND ROAD STATEN ISLAND, NY 28 BROAD ST 10304 02	1282600 1557800 2840400		2840400		S06	00	.00 52432.06 26216.03
4	30.01 31	32 X 207 JACKS MUSIC .1521	4A 30 BROAD ST REALTY%JACKS MUSIC SHOP P O BOX 10 RED BANK, NJ 30 BROAD ST 07701 02	1322200 1331300 2653500		2653500		S06	00	.00 49198.63 24599.32
5	30.01 32	45 X 209 .2159	4A 32-34 BROAD STREET RB,LLC % TIBS 32-34 BROAD ST RED BANK, NJ 32-34 BROAD ST 00660 07701 02	1918000 5222700 7140700		7140700		S06	00	.00 129525.57 64762.79
6	30.01 33	25X100, 10X75REAR CHOCOLATE WORKS 36.01 .0000	4A 36 BROAD STREET, LLC 60 BROAD STREET, STE-107 RED BANK, NJ 36 BROAD ST 07701 02	1087200 808100 1895300		1895300		S02	00	.00 34807.84 17403.92
7	30.01 34	33 X 94 GREENE STREET .0712	4A 40-42 BROAD STREET ADVISORS, LLC 40-42 BROAD STREET RED BANK, NJ 40-42 BROAD ST 07701 02	1180200 2563500 3743700		3743700		S02	00	.00 67088.75 33544.38
8	30.01 35	16 X 94 STARBUCKS .0345	4A G.B.II 16 CHURCH STREET MIDDLETOWN, NJ 4-6 WHITE ST 07748 02	836700 461900 1298600		1298600		S02	00	.00 24008.70 12004.35
9	30.01 36	95 X 74 CB1 .1614	4A 8-18 WHITE ST, LLC 53 TOWER HILL DRIVE RED BANK, NJ 8-18 WHITE ST 07701	613400 1521800 2135200		2135200		S06	00	.00 38801.16 19400.58
10	30.01 37	40 X 111 PARKING AREAS .1019	15C BOROUGH OF RED BANK 90 MONMOUTH ST RED BANK, N J WHITE ST 07701	566700 11900 578600		*EXEMPT*			00	.00 .00 .00
11	30.01 38	40 X 153 INVESTORS BANK .1405	4A 20 WHITE STREET FTK TIC 1, LLC,ETAL 20 WHITE STREET SUITE 2A RED BANK, NJ 20 WHITE ST 07701 02	538900 2585700 3124600		3124600		S06	00	.00 56150.99 28075.50
12	30.01 39	141 X 40 PARKING LOT .1295	15C BOROUGH OF RED BANK 90 MONMOUTH ST RED BANK, NJ EMANUEL COURT 07701 02	341200 13700 354900		*EXEMPT*			00	.00 .00 .00
13	30.01 40	39 X 167 PARKING LOT .1495	15C BOROUGH OF RED BANK 90 MONMOUTH STREET RED BANK, NJ EMANUEL COURT 07701	250000 16300 266300		*EXEMPT*			00	.00 .00 .00
14	30.01 41	52 X 120 PARKING AREA .1433	15C BOROUGH OF RED BANK 90 MONMOUTH ST RED BANK, N J EMANUEL COURT 07701	386200 14300 400500		*EXEMPT*			00	.00 .00 .00

11316200

0

30.01

19731800

31048000

41

1 L i n e	2 Block No. Lot No. Qualification Account No.	3 Land Dimensions Building Description Additional Lots Acreage Prop. Class	4 Owner's Name Address City State Property Location Billing Code Zip Code	5 Land Improvement Total	6 Exemptions Cd. Amount	7 Net Taxable Value	8 Deduct. Cd.Quan.	9 Special Tax Codes	10 Num Units	12 DED AMT 2025 TAX 2026 1ST
1	31 1	52 X 97 CB1 .1158	4A EDISON BRINE 6 LLC 1320 ROUTE 23 NORTH WAYNE, NJ 23-27 MAPLE AVE 07470	627200 232100 859300		859300		S01	00	.00 17432.57 8716.29
2	31 2.01	2.29AC PRKING/VACANT L 2.2900	15C BOROUGH OF RED BANK 90 MONMOUTH ST RED BANK, N J 75-79 WHITE ST 07701	3206000 244300 3450300		*EXEMPT*			00	.00 .00 .00
3	31 4.01	12X137 142X12 RIGHT-OF-WAY .0377	377A 15C BOROUGH OF RED BANK 90 MONMOUTH ST RED BANK, N J RIGHT OF WAY 07701	33000 8200 41200		*EXEMPT*			00	.00 .00 .00
4	31 11	37 X 58 PARKING LOT .0493	2 AMATYA, REALTY, LLC 3 FOREST DRIVE WARREN, NJ 19 WHITE ST 07155 07059 02	302500 5300 307800		307800		S06	00	.00 5973.59 2986.80
5	31 12	84 X 57 CB1 .1099	4A 7-17 WHITE STREET, LLC 1 FIRST STREET ELMWOOD PARK, NJ 7-17 WHITE ST 07407	547600 1086700 1634300		1634300		S06	00	.00 29834.95 14917.48
6	31 13	75 X 110 .1894	4A HELWAR REALTY LLC%PHILLIPS REAL EST PO BOX 1 HOLMDEL, NJ 46-50 BROAD ST 07733	1909600 1559700 3469300		3469300		S06	00	.00 64643.35 32321.68
7	31 14	35X202 46X272 RESTORATION HW .2248	4A 54 BROAD GROUP LLC 615 JERSEY AVENUE JERSEY CITY, NJ 54 BROAD ST 01369 07302 02	2791900 4773000 7564900		7564900		S02	00	.00 132618.94 66309.47
8	31 14.01	42X58 34X70 NEMO TILE+STONE .0553	4A AMATYA, REALTY, LLC 3 FOREST DRIVE WARREN, NJ 21 WHITE ST 07155 07059 02	483600 780100 1263700		1263700		S06	00	.00 23173.89 11586.95
9	31 15	78 X 255 B2 .4566	4A MORCO, LLC 60 BROAD ST, SUITE-107 RED BANK, NJ 58-64 BROAD ST 07701 02	2160100 1913400 4073500		4073500		S06	00	.00 75755.48 37877.74
10	31 15.01	22 X 145 + 30 X MONMOUTH MUSIC .0511	42R 4A HUDSON AUTO REALTY, LLC 7500 WESTSIDE AVENUE NORTH BERGEN, NJ 30 MONMOUTH ST 07047 02	433400 718300 1151700		1151700		S03	00	.00 20339.59 10169.80
11	31 15.03	.09 AC VICTORIAN CTYRD .0900	4A DEVLIN & DUNNE REALTY CORP 30 MONMOUTH ST RED BANK, NJ 30 MONMOUTH ST 07701 CCD2 2	338000 620000 958000		958000		S03	00	.00 16905.41 8452.71
12	31 15.04	.15 AC DUBLIN HOUSE .1500	4A DEVLIN & DUNNE REALTY CORP 30 MONMOUTH STREET RED BANK, NJ 30 MONMOUTH ST 07701	516300 1373100 1889400		1889400		S03	00	.00 33232.09 16616.05
13	31 16	18 X 100 B1 .0413	4A 66 BROAD STREET, LLC 60 BROAD STREET SUITE 107 RED BANK, NJ 66 BROAD ST 07701	777200 165900 943100		943100		S02	00	.00 17726.71 8863.36
14	31 17	18 X 100 MADISON .0413	4A SIXTY EIGHT BROAD ST, LLC 60 BROAD STREET STE 107 RED BANK, NJ 68 BROAD ST 07701 02	731500 190800 922300		922300		S02	00	.00 17287.41 8643.71

11618900

0

31

13418400

25037300

17

1 L i n e	2 Block No. Lot No. Qualification Account No.	3 Land Dimensions Building Description Additional Lots Acreage Prop. Class	4 Owner's Name Address City State Property Location Billing Code Zip Code	5 Land Improvement Total	6 Exemptions Cd. Amount	7 Net Taxable Value	8 Deduct. Cd.Quan.	9 Special Tax Codes	10 Num Units	12 DED AMT 2025 TAX 2026 1ST
1	31 18	40 X 100 RETAIL/OFFICE .0918	4A 74 BROAD ST LLC 60 BROAD STREET, STE 107 RED BANK, NJ 6-8 MONMOUTH STREET 07701	1408000 1896100 3304100		3304100		S04	00	.00 59842.21 29921.11
2	31 19	20 X 79 MR PIZZA SLICE .0363	4A LE TRE SORELLE, LLC 8606 5TH AVENUE BROOKLYN, NY 10 MONMOUTH ST 11209	293600 770300 1063900		1063900		S03	00	.00 12676.67 6338.34
3	31 20	30 X 79 RETAIL/OFFICE .0544	4A MEYER, WILLIAME. T/A BC REALTY/MCKAY 12 MONMOUTH ST, 2ND FLOOR RED BANK, NJ 12-14 MONMOUTH ST 07701 02	404200 723900 1128100		1128100		S03	00	.00 15709.75 7854.88
4	31 21	30 X 79 B3 .0544	4A D&H DEVELOPMENT-16 MONMOUTH ST, LLC 1 GEOFFREY WAY WAYNE, NJ 16 MONMOUTH ST 07470 02	404200 1735900 2140100		2140100		S03	00	.00 39044.22 19522.11
5	31 21.01	45X80 1STY 3-STORES 21.02 .0826	4A READIE, JOHN J 803 CENTER ST RED BANK, NJ 18-20-22 MONMOUTH ST 07701 02	447000 590400 1037400		1037400		S03	00	.00 18368.47 9184.24
6	31 22	43 X 80 B1 .0790	4A MONMOUTH STREET REALTY, L.L.C. 12 GREYLYNNE CT HOLMDEL, NJ 24-28 MONMOUTH ST 07733	441500 546200 987700		987700		S03	00	.00 17501.33 8750.67
7	31 23	45X145 .1497AC 3S-B-A-2U .1497	4A RGH RB, LLC P O BOX 929 RIDGEWOOD, NJ 32 MONMOUTH ST 07451 00597	535200 1326100 1861300		1861300		S03	00	.00 32756.50 16378.25
8	31 24	COMMON ELEMENTS .0000	15F MONMOUTH STREET CONDOMINIUM 36 MONMOUTH ST RED BANK, NJ 36 MONMOUTH ST 07701 CCD2	0 0 0		*EXEMPT*				.00 .00 .00
9	31 24 C0001	.06965 AMBOY BANK 25 .0696	4A AMBOY NATIONAL BANK 3590 US HWY 9 OLD BRIDGE, NJ 34-36 MONMOUTH ST 08857 02	531800 945500 1477300		1477300		S03	00	.00 26090.60 13045.30
10	31 24 C0002	.06965 2ND FL UNIT .0696	4A SBG 36 MONMOUTH, LLC 36 MONMOUTH STREET UNIT 2 RED BANK, NJ 36 MONMOUTH ST 07701 CCD2	184700 562300 747000		747000		S03		.00 11070.36 5535.18
11	31 26	51 X 156 B1 .1826	4A AVB INVESTMENT, LLC 30 FRENEAU AVENUE MATAWAN, NJ 42 MONMOUTH ST 07747 02	558600 1623600 2182200		2182200		S03	00	.00 27926.11 13963.06
12	31 27	45 X 155 CB1 .1601	4A DIANE JOY REALTY LLC 46 MONMOUTH STREET RED BANK, NJ 44-46 MONMOUTH 07701	535200 878800 1414000		1414000		S03	00	.00 24982.80 12491.40
13	31 28	50 X 155 F2 .1779	4A AK REAL ESTATE 4850, LLC 4 INCLINE PLACE ABERDEEN, NJ 48-50 MONMOUTH ST 07747 02	561300 479200 1040500		1040500		S03	03	.00 19101.91 9550.96
14	31 29	48 X 155 SCHOOL OF ROCK .1708	4A AMBOY & MAIN, LLC % ALEX RACCO 73 FOREST AVENUE STATEN ISLAND, NY 52 MONMOUTH ST 10301	557300 341500 898800		898800		S03	00	.00 16049.73 8024.87

6862600

0

31

12419800

19282400

29

1 L i n e	2 Block No. Lot No. Qualification Account No.	3 Land Dimensions Building Description Additional Lots Acreage Prop. Class	4 Owner's Name Address City State Property Location Billing Code Zip Code	5 Land Improvement Total	6 Exemptions Cd. Amount	7 Net Taxable Value	8 Deduct. Cd.Quan.	9 Special Tax Codes	10 Num Units	12 DED AMT 2025 TAX 2026 1ST
1	31 30	50 X 154 4 UNIT RETAIL .1768	4A AKD MANAGEMENT, LLC, %A/D CAPRARA 820 BUCHANAN BLVD. RED BANK, NJ 07701 54-60 MONMOUTH ST 02	585900 584600 1170500		1170500		S03	00	.00 20794.17 10397.09
2	31 32	40 X 155 TEAK RESTAURANT .1423	4A TEAK VENTURES LLC 64-68 MONMOUTH STREET RED BANK, NJ 07701 64-68 MONMOUTH STREET 07155	521000 1911100 2432100		2432100		S03	00	.00 42663.67 21331.84
3	31 33	40X154 PAVING .1414	2 TEAK VENTURES, LLC 64 MONMOUTH STREET RED BANK, NJ 07701 68 1/2 MONMOUTH ST 07155	414700 15100 429800		429800		S03	00	.00 7806.17 3903.09
4	31 34	40 X 153 B2 .1405	4A MONMOUTH RED HOLDINGS LLC 10 ASTOR PLACE #301 NEW YORK, NY 10003 70-72 MONMOUTH ST	518400 777400 1295800		1295800		S03	00	.00 22920.00 11460.00
5	31 35	40 X 156 15 X 104 B2 .0895	4A RED COVE, LLC % ELSIE'S 74A MONMOUTH ST RED BANK, NJ 07701 74-76 MONMOUTH ST 02	457000 906200 1363200		1363200		S03	00	.00 24043.08 12021.54
6	31 36.01	104X118 97X134 PAVING .2901	4A STAVOLA LSG CO 620 TINTIN FALLS AV 200-B TINTON FALLS, NJ 07724 39 MAPLE AVE	974100 32900 1007000		1007000		S03	00	.00 18290.16 9145.08
7	31 39	41 X 99 PAVING .0932	2 EDISON BRINE 6 LLC 1320 ROUTE 23 NORTH WAYNE, NJ 07470 25-27 MAPLE AVE 02	444400 8700 453100		453100		S01	00	.00 8650.39 4325.20
8	32 11	100 X 140 FIRESTONE .3214	4A BFS RET & COMM OPS PROP TAX DPT. 200 4TH AVE SOUTH, STE 100 NASHVILLE, TN 37201 26 MAPLE AVE 02	968000 874600 1842600		1842600		S05	00	.00 35193.66 17596.83
9	32 12.01	1.44 AC BOROUGH HALL 1.4400	15C BOROUGH OF RED BANK 90 MONMOUTH ST RED BANK, NJ 07701 90 MONMOUTH ST 02	2851200 6644300 9495500		*EXEMPT*			00	.00 .00 .00
10	32 19	50 X 117 PRIME MEAT/RUNA .1343	4A SAMAM, LLC 18 CAMELOT DR EAST BRUNSWICK, NJ 08816 110-112 MONMOUTH ST 02	321300 792800 1114100		1114100		S05	00	.00 19913.66 9956.83
11	32 20	50 X 106 F2 .1217	4A 114 MONMOUTH STREET ASSOC, L.L.C. 120 SOUTH CONCOURSE AVE NEPTUNE, NJ 07753 114-116 MONMOUTH ST	331400 724500 1055900		1055900		S05	00	.00 18918.55 9459.28
12	32 21	27 X 100 11 X 50 F2 G1 .0373	2 SAMAM, LLC 18 CAMELOT DR EAST BRUNSWICK, NJ 08816 35 PEARL ST 02	202300 180500 382800		382800			01	.00 6566.49 3283.25
13	32 22	43 X 117 F1 1/2 .1155	2 STREBERGER, SHAWN 31 PEARL ST RED BANK, NJ 07701 31 PEARL ST 00660 02	387400 341300 728700		728700			01	.00 12489.81 6244.91
14	32 23	30X160+27X48 R VACANT LOT .1102	1 29 PEARL ST., LLC 31 PEARL STREET RED BANK, NJ 07701 29 PEARL ST 02	297600 0 297600		297600		S05	00	.00 5181.83 2590.92

6423500

0

32

7149700

13573200

23



1 Line	2 Block No. Lot No. Qualification Account No.	3 Land Dimensions Building Description Additional Lots Acreage Prop. Class	4 Owner's Name Address City State Property Location Billing Code Zip Code	5 Land Improvement Total	6 Exemptions Cd. Amount	7 Net Taxable Value	8 Deduct. Cd.Quan.	9 Special Tax Codes	10 Num Units	12 DED AMT 2025 TAX 2026 1ST
1	32 24	81 X 160 AVIS CAR RENTAL .2975	4A FOUR GREEN FIELDS MGT % RYAN LLC 100 OLIVER ST, STE 1840 BOSTON, MA 02110 25 PEARL ST	677100 214100 891200		891200		S05	00	.00 15495.83 7747.92
2	32.01 1.01	1.51 AC CITY CENTRE 1.5100	4A CITY CENTRE PLAZA, L L C P.O. BOX 757 RED BANK, NJ 07701 2-150 WATER ST 02	2378300 6917300 9295600		9295600		S05	00	.00 165612.28 82806.14
3	32.01 3	40X51 APTS IN CHURCH .0468	2 ST. NICHOLAS RUSSIAN EASTERN ORTHOD % MAMYSHEVA 111 LAREDO DR MORGANVILLE, NJ 07751 15-17 PEARL ST	52500 194300 246800		246800			02	.00 4465.72 2232.86
4	32.01 3 X	CHURCH .0000	15D ST. NICHOLAS RUSSIAN EASTERN ORTHOD 15-17 PEARL ST RED BANK, NJ 07701 15-17 PEARL ST BR-1	32200 157400 189600		*EXEMPT*				.00 .00 .00
5	33 1.02	80 X 120 B2 OLD L 1.1/21 .2204	4B A&M LLC 27 WEST ST RED BANK, NJ 07701 27 WEST ST 02	920400 1859100 2779500		2779500		S05	00	.00 48340.19 24170.10
6	33 2	40 X 207 1STY MAS .1901	4B ZWEBEN, ROBERT 5 CROYDEN COURT HOLMDEL, NJ 07733 37 WALL ST 02	313000 413800 726800		726800		S05	00	.00 12628.92 6314.46
7	33 3	40 X 203 F2 .1864	2 LAYTON, ERIC R. & FIONA P.O. BOX 2097 RED BANK, NJ 07701 33-35 WALL ST 02	313000 295500 608500		608500			02	.00 10434.59 5217.30
8	33 4	40X196 F2 .1800	2 LAYTON, ERIC R & FIONA 328 HILLSIDE AVE ATLANTIC HIGHLANDS, NJ 07716 29 WALL ST 00660	312500 534500 847000		847000			04	.00 15231.92 7615.96
9	33 5	40 X 191 F2 G1 .1754	2 HABCORE INC PO BOX 2361 RED BANK, NJ 07701 25-27 WALL ST	312000 441000 753000		753000			03	.00 12999.97 6499.99
10	33 6.01	259X169 IRR WESLEYAN ARMS .0000	15F NINE WALL STREET CORP %WESLEYAN ARM 205 JUMPING BROOK ROAD NEPTUNE, NJ 07753 9 WALL ST 2	1220000 13093000 14313000		*EXEMPT*			00	.00 .00 .00
11	33 9.01	125 X 160 F2 .4591	4C PARK VALLEY MONMOUTH, LLC 11 DUNDAR ROAD, SUITE 210 SPRINGFIELD, NJ 07081 120 MONMOUTH ST 3513 02	1485000 10708600 12193600		12193600		S05	00	.00 214324.92 107162.46
12	33 10	50 X 147 F2 .1687	2 ROBCNS, LLC 39 BRENTWOOD DR COLTS NECK, NJ 07722 124-126 MONMOUTH ST 02	333900 475600 809500		809500			02	.00 14993.24 7496.62
13	33 11	50 X 148 F2 G1 .1699	4A RED BANK EQUITIES, LLC 130 MONMOUTH STREET RED BANK, NJ 07701 128-130 MONMOUTH ST 02	333900 194600 528500		528500		S05	02	.00 9998.85 4999.43
14	33 12	50 X 150 FINS & FEATHERS .1722	4A RUFFINI, JOSEPH L 249 MAPLE AVENUE RED BANK, NJ 07701 134 MONMOUTH ST 02	336000 369700 705700		705700		S05	00	.00 12840.93 6420.47

7767600

0

33

22618100

30385700

12

1 L i n e	2 Block No. Lot No. Qualification Account No.	3 Land Dimensions Building Description Additional Lots Acreage Prop. Class	4 Owner's Name Address City State Property Location Billing Code Zip Code	5 Land Improvement Total	6 Exemptions Cd. Amount	7 Net Taxable Value	8 Deduct. Cd.Quan.	9 Special Tax Codes	10 Num Units	12 DED AMT 2025 TAX 2026 1ST
1	33 13	50 X 150 PARKING LOT .1722	4A RED BANK CHARTER SCHOOL, INC 58 OAKLAND STREET RED BANK, NJ 138 MONMOUTH ST 07701 02	167000 16600 183600		183600		S05	00	.00 3478.11 1739.06
2	33 14	37 X 150 S2 .1274	2 MATRIXX, LLC 214 W FRONT STREET RED BANK, NJ 144-146 MONMOUTH ST 07701 02	303200 591900 895100		895100			04	.00 16028.13 8014.07
3	33 14.01	37 X 150 F2 .1274	4A MATRIXX, LLC 214 FRONT STREET RED BANK, NJ 140 MONMOUTH ST 07701 02	303200 343400 646600		646600		S05	02	.00 12180.07 6090.04
4	33 15	50 X 150 F2 6 UNITS .1722	4C MATRIXX, LLC 214 W FRONT STREET RED BANK, NJ 148-150 MONMOUTH ST 07701 02	300000 504800 804800		804800			00	.00 13827.16 6913.58
5	33 16	50 X 147 B2 .1687	4A ONE HUNDRED FIFTY TWO MONMOUTH LLC 68 WHITE ST SUITE 265 RED BANK, NJ 152-154 MONMOUTH ST 07701 02	333900 624100 958000		958000		S05	00	.00 17222.47 8611.24
6	33 17	50 X 149 KRAMER .1710	4A SKPG HOLDINGS, LLC 205 BRIDGE AVENUE RED BANK, NJ 156 MONMOUTH ST 07701	384000 463900 847900		847900		S05	00	.00 15396.51 7698.26
7	33 18	36 X 120 F2 .0992	2 MURTHA, DAMON & URBONT, NICOLE 39 WEST ST RED BANK, NJ 39 WEST ST 07701 02	289600 194300 483900		483900			01	.00 8262.77 4131.39
8	33 19	27 X 120 F2 .0744	2 THOMAS, JAMES F 37 WEST ST RED BANK, NJ 37 WEST ST 07701 02	281500 127900 409400		409400			01	.00 7224.23 3612.12
9	33 19.01	27 X 120 F2 .0744	2 SAYRE, TAYLOR 35 WEST STREET RED BANK, NJ 35 WEST ST 07701 02	281500 295400 576900		576900			02	.00 9926.26 4963.13
10	33 20	26 X 120 F2 .0716	2 A&M, LLC 27 WEST ST RED BANK, NJ 33 WEST ST 07701 02	280100 183500 463600		463600			01	.00 7918.41 3959.21
11	34 1	49 X 130 RB LIQUORS .1462	4A CHO, KYU HOI & YEON MI CHO 115 GARRISON DR. TINTON FALLS, NJ 9-11 WEST ST 07753 02	340300 364300 704600		704600		S05	00	.00 12246.92 6123.46
12	34 2	69X130 40X119 S1 27 .1576	4B WEST FRONT STREET, LLC 189 MACKENZIE STREET BROOKLYN, NY 169-171 W FRONT ST 11235	708200 1120900 1829100		1829100		S05	00	.00 31776.67 15888.34
13	34 3.01	2.45 AC RED BANK PLAZA 2.4500	4A RED BANK CORP PLAZA, LLC,%PRC GROUP 141 W FRONT ST. STE 410 RED BANK, NJ 141 W FRONT ST 07701 BR-1 2	5145000 21596300 26741300		26741300		S05	00	.00 474965.43 237482.72
14	34 25	40 X 119 B1 .1093	4A VALLEY RUN APARTMENTS, LLC% PRC GRP 141 W FRONT ST., STE 410 RED BANK, NJ 21 WEST ST 07701	447000 81500 528500		528500		S05	00	.00 9198.56 4599.28

9564500

0

34

26508800

36073300

25

1 L i n e	2 Block No. Lot No. Qualification Account No.	3 Land Dimensions Building Description Additional Lots Acreage Prop. Class	4 Owner's Name Address City State Property Location Billing Code Zip Code	5 Land Improvement Total	6 Exemptions Cd. Amount	7 Net Taxable Value	8 Deduct. Cd.Quan.	9 Special Tax Codes	10 Num Units	12 DED AMT 2025 TAX 2026 1ST
1	34 26	40 X 119 .1093	4A VALLEY RUN APARTMENTS, LLC% PRC GRP 141 W FRONT ST., STE 410 RED BANK, NJ 07701 17 WEST ST	447000 48500 495500		495500		S05	00	.00 8625.56 4312.78
2	35 1	49 X 113 WALT STREET PUB .1271	4A 180 MONMOUTH ST, LLC 10 ZACHARY WAY EATONTOWN, NJ 07724 180 MONMOUTH ST 06	343600 662200 1005800		1005800		S05	00	.00 18068.60 9034.30
3	35 2	48 X 111 RETAIL 2 UNITS 2.01 .1223	4A HEART INVESTMENTS, INC P O BOX 2274 OCEAN, NJ 07712 176-178 MONMOUTH ST 06	311200 768600 1079800		1079800		S05	00	.00 19300.55 9650.28
4	35 3	32 X 124 2B .0911	4A 172 MONMOUTH LLC 24 WEST FRONT STREET #303 RED BANK, NJ 07701 172 MONMOUTH ST 06	293900 718200 1012100		1012100		S05	00	.00 18095.34 9047.67
5	35 3.01	20 X 124 .0569	4A 172 MONMOUTH LLC 24 WEST FRONT ST #303 RED BANK, NJ 07701 174 MONMOUTH ST 06	198100 4400 202500		202500		S05	00	.00 3860.11 1930.06
6	35 4.01	16 X 93 PARKING AREA .0342	4A HEART INVESTMENTS, INC % 210 OLD SHARK RIVER RD EATONTOWN, NJ 07724 BURROWS PL 06	27200 2900 30100		30100		S05	00	.00 571.09 285.55
7	35 5.01	1.93 AC TWO RIVER THEAT 1.9300	15F TWO RIVER THEATRE COMPANY, INC. 21 BRIDGE AVENUE RED BANK, NJ 07701 21 BRIDGE AVE	4053000 11207000 15260000		*EXEMPT*			00	.00 .00 .00
8	36 9	80 X 180 ANTIQUER CENTER 10 .3306	4B RED BANK ANTIQUES CENTER, L.L.C. 50 BEECHWOOD ROAD LINCROFT, NJ 07738 195 W FRONT ST	625800 890200 1516000		1516000		S05	00	.00 27421.87 13710.94
9	36 11	45 X 145 5 X 45 AMBIANCE .0775	4A RED BANK ANTIQUES CENTER, L.L.C. 50 BEECHWOOD ROAD LINCROFT, NJ 07738 191 W FRONT ST 96TA	315700 339000 654700		654700		S05	00	.00 11922.22 5961.11
10	36 12	55X100 F2 .1263	2 189 WFS, LLC 188 W. FRONT STREET RED BANK, NJ 07701 187-189 W FRONT ST 06	571900 170200 742100		742100			02	.00 13442.72 6721.36
11	36 13	50X100 PAVING .1148	4A 189 WFS, LLC 188 W FRONT ST RED BANK, NJ 07701 183 W FRONT ST BR-1 6	311300 8900 320200		320200		S05	00	.00 6100.54 3050.27
12	36 14	45 X 100 F2 G2 .1033	2 10-12 WEST STREET, LLC%SOURLIS INT 130 MAPLE AVE., STE 6D RED BANK, NJ 07701 10-12 WEST ST	305600 250500 556100		556100			02	.00 10011.89 5005.95
13	36 15	35 X 150 F1 1/2 G1 .1205	2 JOHNSON, GUY D. III 50 BEECHWOOD ROAD LINCROFT, NJ 07738 14 WEST ST. 06	302300 132100 434400		434400			01	.00 7851.00 3925.50
14	36 16	40 X 213 35X24 CB1 .1074	4B JOHNSON, GUY D 3RD 50 BEECHWOOD RD LINCROFT, N J 07738 16-18 WEST ST	317400 149700 467100		467100		S05	00	.00 8663.76 4331.88

4371000

0

36

4145400

8516400

16

1 L i n e	2 Block No. Lot No. Qualification Account No.	3 Land Dimensions Building Description Additional Lots Acreage Prop. Class	4 Owner's Name Address City State Property Location Billing Code Zip Code	5 Land Improvement Total	6 Exemptions Cd. Amount	7 Net Taxable Value	8 Deduct. Cd.Quan.	9 Special Tax Codes	10 Num Units	12 DED AMT 2025 TAX 2026 1ST
1	36 17	35X180 5X204ETC VENEZIA EMPOR. .0840	4A 20 W STREET, LLC 25 BRIDGE AVE SUITE 150 RED BANK, NJ 20 WEST ST 07701 06	301400 415800 717200		717200		S05	00	.00 12982.27 6491.14
2	36 18	25 X 50 .0287	15D TWO RIVER THEATRE COMPANY, INC 22 WEST STREET REAR RED BANK, NJ 22 WEST ST REAR 07701	55200 12900 68100		*EXEMPT*		S05	00	.00 .00 .00
3	36 19	51 X 134 F2 .1569	4A RED BANK HOLDINGS LLC 22 WEST STREET RED BANK, NJ 22-24 WEST ST 07701 06	319300 612500 931800		931800		S05	00	.00 16744.97 8372.49
4	36 20	52 X 134 F2 .1600	2 28-30 WEST STREET, LLC 6 GENTRY DRIVE FAIR HAVEN, NJ 28-30 WEST ST 07704 06	320500 373200 693700		693700			02	.00 12462.48 6231.24
5	36 21	51 X 134 F2 5 UNITS .1569	4C 34-36 WEST STREET, LLC 6 GENTRY DRIVE FAIR HAVEN, NJ 34-36 WEST ST 07704 06	319300 562600 881900		881900			04	.00 15800.38 7900.19
6	36 22	38 X 131 F2 .1143	15D TWO RIVER THEATRE COMPANY, INC. 21 BRIDGE AVENUE RED BANK, NJ 38 WEST ST 07701 06	302900 0 302900		*EXEMPT*			01	.00 .00 .00
7	36 22.01	202X51R 22X10R .0000	15D TWO RIVER THEATRE COMPANY, INC. 21 BRIDGE AVENUE RED BANK, NJ 42 WEST ST (REAR) 07701 06	305000 0 305000		*EXEMPT*			00	.00 .00 .00
8	36 22.02	40 X 128 F2 .1175	15D TWO RIVER THEATRE COMPANY, INC. 21 BRIDGE AVENUE RED BANK, NJ 42 WEST ST 07701 06	290100 0 290100		*EXEMPT*			00	.00 .00 .00
9	36 23.01	10,320 SQ FT .0002	4A STANDARD, LLC P O BOX 268 WHITING, NJ 170 MONMOUTH ST 08759 6.01	384100 6750000 7134100		7134100		S05	00	.00 136261.31 68130.66
10	36 25	70 X 50 TUBBY'S AUTO .0803	4B G & E AUTO LLC 48 WEST STREET RED BANK, NJ 48 WEST ST 07701 06	325300 228300 553600		553600		S05	00	.00 10180.30 5090.15
11	36 26	20 X 60 B2 .0275	4A 160 MONMOUTH REALTY LLC 415 ROUTE 34 SUITE 211 COLTS NECK, NJ 160 MONMOUTH ST 07722	300500 577400 877900		877900		S05	00	.00 15772.78 7886.39
12	36 26.01	30 X 75 15 X 20 B2 .0293	4A 162 MONMOUTH STREET LLC 247 PROSECT AVENUE LITTLE SILVER, NJ 162 MONMOUTH ST 07739 06	292500 604700 897200		897200		S05	00	.00 16095.57 8047.79
13	36 27.01	25X148 B1 .0849	4A 164 MONMOUTH STREET, LLC 164 MONMOUTH STREET RED BANK, NJ 164 MONMOUTH ST 07701	284300 88100 372400		372400		S05	00	.00 6960.04 3480.02
14	36 27.02	25 X 148 B2 .0849	4A 166 MONMOUTH STREET RB, LLC 166 MONMOUTH STREET RED BANK, NJ 166 MONMOUTH ST 07701	284300 468600 752900		752900		S05	00	.00 13572.46 6786.23

3131500

0

36

10681200

13812700

27.02

1 L i n e	2 Block No. Lot No. Qualification Account No.	3 Land Dimensions Building Description Additional Lots Acreage Prop. Class	4 Owner's Name Address City State Property Location Billing Code Zip Code	5 Land Improvement Total	6 Exemptions Cd. Amount	7 Net Taxable Value	8 Deduct. Cd.Quan.	9 Special Tax Codes	10 Num Units	12 DED AMT 2025 TAX 2026 1ST
1	36 28	27 X 97 BAGEL STATION .0601	4A 168 MONMOUTH STREET, LLC 168 MONMOUTH STREET RED BANK, NJ 168 MONMOUTH ST 07701 06	284800 366000 650800		650800		S05	00	.00 11801.89 5900.95
2	37 6.02	1.83 AC COMMON AREA 1.8300	15F MW RED BANK & MV BROADWAY WSL 1 BRIDGE AVENUE RED BANK, NJ 1 BRIDGE AVE 07701 6	0 35726100 35726100		*EXEMPT*			00	.00 .00 .00
3	37 6.02 C0001	8.66% OF 1.83 AC WEST SIDE COMM 8.8310	4A MW RED BANK & MV BROADWAY WSL 1 BRIDGE AVENUE RED BANK, NJ 1 BRIDGE AVE 07701 BR-1 6	351800 3737200 4089000		4089000		S05		.00 73678.25 36839.13
4	37 6.02 C0002	7.76% OF 1.83 AC TRIUMPH BREWERY 7.8310	4A MW RED BANK & MV BROADWAY WSL 1 BRIDGE AVENUE RED BANK, NJ 1 BRIDGE AVE 07701 BR-1 6	315000 3405300 3720300		3720300		S05		.00 67035.27 33517.64
5	37 6.02 C0003	83.58% OF 1.83 AC WEST SIDE LOFTS 83.8310	4C MW RED BANK & MV BROADWAY WSL 1 BRIDGE AVENUE RED BANK, NJ 1 BRIDGE AVE 07701 BR-1 6	3281300 21360200 24641500		24641500				.00 423554.87 211777.44
6	37 8.02	86 X 65 DANNY'S STEAK .1283	4A DANNY'S BRIDGE, LLC 25 BRIDGE AVENUE STE 150 RED BANK, NJ 11 BRIDGE AVE 07701	327300 919100 1246400		1246400		S05	00	.00 16534.87 8267.44
7	37.01 1	42 X 117 2 RET/1 APT .1128	4A KLE PROPERTIES, L.L.C. 159 MONMOUTH STREET RED BANK, NJ 186 MONMOUTH ST 07701 06	354000 536200 890200		890200		S05	00	.00 16084.11 8042.06
8	37.01 2	30 X 116 EIFFEL LIQUORS .0799	4A PATEL, ANJANA B & CHIRAG B & MINESH 17 CANNON ROAD OLD BRIDGE, NJ 184 MONMOUTH ST 08857	290800 590600 881400		881400		S05	00	.00 15820.53 7910.27
9	37.01 3.01	104 X 125 B2 .2984	4A BUFF BUILDING, LLC 25 BRIDGE AVE, SUITE# 150 RED BANK, NJ 25 BRIDGE AVE 07701	383700 1400600 1784300		1784300		S05	00	.00 31665.89 15832.95
10	37.02 1	TRIANGLE ISLAND .0000	15C BOROUGH OF RED BANK 90 MONMOUTH ST RED BANK, NJ BRIDGE, MONMOUTH, GRANT 07701	12800 0 12800		*EXEMPT*			00	.00 .00 .00
11	38 1.01	1.95 AC 1.9500	4A METROVATION ANDERSON, LLC 25 BRIDGE AVE, SUITE 150 RED BANK, NJ 212-220 MONMOUTH ST 07701	2051700 13699900 15751600		15751600		S05	01	.00 267304.50 133652.25
12	38 1.01 B01	BILLBOARD .0000	4A METROVATION ANDERSON II LLC 25 BRIDGE AVE, SUITE 150 RED BANK, NJ 35-37 SHREWSBURY AVE 07701 BR-1 6	0 44800 44800		44800			00	.00 816.26 408.13
13	38 1.01 B02	BILLBOARD .0000	4A METROVATION ANDERSON II LLC 25 BRIDGE AVE SUITE 150 RED BANK, NJ 35-37 SHREWSBURY AVE 07701 BR-1 6	0 44800 44800		44800			00	.00 816.26 408.13
14	38 11	115 X 75 TRI PAVING .1980	2 TANGALOS, JOHN W, TRUSTEE 467 ATLANTIC AVE LONG BRANCH, NJ 31 SHREWSBURY AVE 07740	324900 10600 335500		335500			00	.00 6107.34 3053.67

7965300

0

38

46115300

54080600

11



1 L i n e	2 Block No. Lot No. Qualification Account No.	3 Land Dimensions Building Description Additional Lots Acreage Prop. Class	4 Owner's Name Address City State Property Location Billing Code Zip Code	5 Land Improvement Total	6 Exemptions Cd. Amount	7 Net Taxable Value	8 Deduct. Cd.Quan.	9 Special Tax Codes	10 Num Units	12 DED AMT 2025 TAX 2026 1ST
1	38 13	2.57 AC GALLERIA 97,572 14 2.5700	4A ET GALLERIA, L L C % 130 MAPLE AVE, UNIT 6D RED BANK, NJ 2-40 BRIDGE AVE 00660 07701 06	8347500 19274500 27622000		27622000		S05	00	.00 491704.67 245852.34
2	39 1	COMMON ELEMENTS .0000	15F BELLHAVEN COMMONS CONDOMINIUM LOCUST AVE RED BANK, NJ LOCUST AVE 07701 RD 6	0 0 0		*EXEMPT*				.00 .00 .00
3	39 1 C0100	B-3 .0000	2 ANDERSON, ERIC GEORGE & AMBER REINA 100 LOCUST AVE RED BANK, NJ 100 LOCUST AVE 00660 07701 RD 6	400100 290100 690200		690200			01	.00 10635.01 5317.51
4	39 1 C0102	A-3 .0000	2 POTULSKI, ADAM F 102 LOCUST AVE RED BANK, NJ 102 LOCUST AVE 00660 07701 RD 6	400100 256000 656100		656100			01	.00 10625.90 5312.95
5	39 1 C0104	A-3 .0000	2 CALANDRILLO, DANIEL M 104 LOCUST AVENUE RED BANK, NJ 104 LOCUST AVE 00660 07701 RD 6	400100 256000 656100		656100			01	.00 10625.90 5312.95
6	39 1 C0106	A-3 .0000	2 FERGUSON, MARGARET 706 LA REINE AVE UNIT 305 BRADLEY BEACH, NJ 106 LOCUST AVE 00660 07720 RD 6	400100 280500 680600		680600			01	.00 11061.36 5530.68
7	39 1 C0108	B-3 .0000	2 PEREZ, SHARI 108 LOCUST AVE RED BANK, NJ 108 LOCUST AVE 07701 RD 6	400100 288900 689000		689000			01	.00 11218.05 5609.03
8	39 1 C0110	B-VIEW .0000	2 GASIENICA, LEO & KATHLEEN 110 LOCUST AVENUE RED BANK, NJ 110 LOCUST AVE 07701 RD 6	400100 298800 698900		698900			01	.00 11394.79 5697.40
9	39 1 C0112	A-VIEW .0000	2 CORNEA, ANDA 500 5TH AVENUE WEST SEATTLE, WA 112 LOCUST AVE 98119 RD 6	400100 263900 664000		664000			01	.00 10768.02 5384.01
10	39 1 C0114	A-VIEW .0000	2 IVONE, ENRICO JR 114 LOCUST AVE RED BANK, NJ 114 LOCUST AVE 00660 07701 RD 6	400100 257200 657300		657300			01	.00 10645.95 5322.98
11	39 1 C0116	B-VIEW .0000	2 STEINBRICK, GAY 116 LOCUST AVE RED BANK, NJ 116 LOCUST AVE 07701 RD 6	400100 308900 709000		709000			01	.00 11575.17 5787.59
12	39 1 C0118	B-2-VIEW .0000	2 118 LOCUST AVE, CO. 1374 RIVER CLUB RIDGE LENOIR, NC 118 LOCUST AVE 00660 28645 RD 6	400100 261300 661400		661400			01	.00 10720.65 5360.33
13	39 1 C0120	A-2-VIEW .0000	2 O'KEEFE ARTHUR A JR 120 LOCUST AVENUE RED BANK, NJ 120 LOCUST AVE 07701 RD 6	400100 291400 691500		691500			01	.00 11258.14 5629.07
14	39 1 C0122	C .0000	2 CUGINI, DONALD & KIM 122 LOCUST AVENUE RED BANK, NJ 122 LOCUST AVE 00660 07701 RD 6	400100 463600 863700		863700			01	.00 14253.51 7126.76

13148700

0

39

22791100

35939800

1

1 Line	2 Block No. Lot No. Qualification Account No.	3 Land Dimensions Building Description Additional Lots Acreage Prop. Class	4 Owner's Name Address City State Property Location Billing Code Zip Code	5 Land Improvement Total	6 Exemptions Cd. Amount	7 Net Taxable Value	8 Deduct. Cd.Quan.	9 Special Tax Codes	10 Num Units	12 DED AMT 2025 TAX 2026 1ST
1	39 1 C0124	A  .0000	2 BALDASCINO, ANTHONY 124 LOCUST AVE RED BANK, NJ 124 LOCUST AVE 07701 RD 6	400100 262700 662800		662800			01	.00 10746.16 5373.08
2	39 1 C0126	A  .0000	2 BREEN, DANIELLE 126 LOCUST AVE RED BANK, NJ 126 LOCUST AVE 07701 RD 6	400100 271200 671300		671300			01	.00 10899.20 5449.60
3	39 1 C0128	A  .0000	2 AIDY REAL ESTATE GROUP, LLC 128 LOCUST AVE RED BANK, NJ 128 LOCUST AVE 07701 RD 6	400100 263900 664000		664000			01	.00 10768.02 5384.01
4	39 1 C0130	B  .0000	2 ROMANO, FRANCESCA&CIARROCCI, MICHAEL 130 LOCUST AVENUE RED BANK, NJ 130 LOCUST AVE 07701 RD 6	400100 321900 722000		722000			01	.00 10862.76 5431.38
5	39 1.01	250 X 218 TRI F1 G2/PARK 1.2511	15C BOROUGH OF RED BANK 90 MONMOUTH ST RED BANK, NJ 100 LOCUST AVE 07701 06	2147700 9600 2157300		*EXEMPT*			00	.00 .00 .00
6	39 3.01	32 X 393 F2 G2 .2887	2 70 LOCUST AVENUE, LLC 60 LOCUST AVE RED BANK, NJ 70 LOCUST AVE 07701 06	578200 707100 1285300		1285300			04	.00 22175.56 11087.78
7	39 3.02	43 X 100  .0987	2 TORRACO, NICHOLAS & SUMINSKI, CAROL 68 LOCUST AVE RED BANK, NJ 68 LOCUST AVE 07701 RD 6	211000 632900 843900		843900				.00 14330.03 7165.02
8	39 4	75 X 392 B1 G1 .6749	2 K&G REALTY GROUP, LLC 325 MCLEOD DR, SUITE 100 LAS VEGAS, NV 64 LOCUST AVE 89121 04	580800 113800 694600		694600			01	.00 12134.52 6067.26
9	39 5.01	40X100  .0918	2 SPENCER, DEREK & GULAY 62 LOCUST AVENUE RED BANK, NJ 62 LOCUST AVE 07701 RD 6	205000 632300 837300		837300				.00 14235.29 7117.65
10	39 5.02	17X100, 100X251 F2 G2 .0000	AVG 2 HOUCK, STEPHEN & MELISSA 60 LOCUST AVE RED BANK, NJ 60 LOCUST AVE 07701 06	627600 885300 1512900		1512900			02	.00 26176.67 13088.34
11	39 5.03	43 X 100  .0987	2 FITZGERALD, GREGORY & SCHRODER, ALIX 58 LOCUST AVE RED BANK, NJ 58 LOCUST AVE 07701 RD 6	211000 632300 843300		843300				.00 14317.28 7158.64
12	39 6	50 X 100  .1148	2 SECULA, CINDY 52 LOCUST AVE RED BANK, NJ 52 LOCUST AVE 07701 06	225000 339700 564700		564700			01	.00 9217.50 4608.75
13	39 7	2.56 ACRES B2 2.5600	4C FIFTY LOCUST, L L C %THOMAS -PO BOX 849 RED BANK, NJ 50 LOCUST AVE 07701 06	2280000 2738200 5018200		5018200			00	.00 86902.11 43451.06
14	39 8.01	50 X 73 F2 .0838	2 SNYDER, J.A, IV&SCHLEIF, K. TRUSTEES 31 HAWTHORNE AVENUE HOLMDEL, NJ 42 LOCUST AVE 07733 06	212000 204200 416200		416200			01	.00 6635.72 3317.86

6731000

0

39

8005500

14736500

8.01

1 L i n e	2 Block No. Lot No. Qualification Account No.	3 Land Dimensions Building Description Additional Lots Acreage Prop. Class	4 Owner's Name Address City State Property Location Billing Code Zip Code	5 Land Improvement Total	6 Exemptions Cd. Amount	7 Net Taxable Value	8 Deduct. Cd.Quan.	9 Special Tax Codes	10 Num Units	12 DED AMT 2025 TAX 2026 1ST
1	39 8.02	47 X 73 F1 .0788	2 IDE, SHUICHI & KUMIKO 40 LOCUST AVE RED BANK, NJ 40 LOCUST AVE 07701 06	206800 171600 378400		378400			01	.00 5983.45 2991.73
2	39 8.03	47 X 73 .0788	2 DAWKINS, PAMELA M 36 LOCUST AVE RED BANK, NJ 36 LOCUST AVE 07701 06	206800 260500 467300		467300			01	.00 7883.79 3941.90
3	39 8.04	49 X 73 F2 .0821	2 HOOSEIN, FLORENCE & M BASHEER 27 LOCUST AVENUE RED BANK, NJ 32 LOCUST AVE 07701 06	210300 355900 566200		566200			02	.00 9303.13 4651.57
4	39 9	34 X 125 F2 .0976	2 AIDY REAL ESTATE GROUP, LLC 2 MARKET YARD FREEHOLD, NJ 28 LOCUST AVE 07728	199800 312600 512400		512400			01	.00 8392.13 4196.07
5	39 10	40 X 123 B2 .1129	2 OAK TREE EQUITIES, LLC 400 BLVD OF AMERICAS 304 LAKEWOOD, NJ 24 LOCUST AVE 08701 00660	192000 395900 587900		587900			03	.00 9764.10 4882.05
6	39 11	26 X 124 F2 G1 .0740	2 GHARTEY-SAM, SAMILIA 22 LOCUST AVENUE RED BANK, NJ 22 LOCUST AVE 07726 06	181200 242400 423600		423600			01	.00 6890.80 3445.40
7	39 11.01	33 X 124 F2 G1 .0939	2 MARTINEZ, VICTOR VEGA & TERESA 20 LOCUST AVENUE RED BANK, NJ 20 LOCUST AVE 07701 06	196300 293700 490000		490000			01	.00 8009.51 4004.76
8	39 12	33 X 124 F2 .0939	2 GOLDSMITH, AMY & FOREST, BENEDICT 16 LOCUST AVE RED BANK, NJ 16 LOCUST AVE 07701 06	197600 195500 393100		393100			01	.00 6285.90 3142.95
9	39 12.01	33 X 125 F2 .0947	15F VASSALLO, JOSEPH C 14 LOCUST AVE RED BANK, NJ 14 LOCUST AVE 07701 06	197600 591800 789400		*EXEMPT*			01	.00 .00 .00
10	39 13	98 X 108 F2 G3 .2430	4A F & G REALTY GROUP, INC 112 SHREWSBURY AVE RED BANK, NJ 112-114-116 SHREWSBURY 07701 06	395900 886000 1281900		1281900			00	.00 21902.26 10951.13
11	39 13.01	52 X 108 F2 G1 .1289	2 CARROLL, THOMAS 6 STOECKER ROAD HOLMDEL, NJ 10-12 LOCUST AVE 07733 06	228000 407600 635600		635600			02	.00 10503.83 5251.92
12	39 14	25 X 98 F1 .0562	4A KIRK, BRIAN & KEY TELECOM, INC 108 SHREWSBURY AVENUE RED BANK, NJ 108 SHREWSBURY AVE 07701 06	149400 356600 506000		506000			00	.00 8632.64 4316.32
13	39 14.01	27 X 51 REAR F2 .0316	2 KIRK, BRIAN & KEY TELECOM, INC 81 BUENA VISTA AVENUE RUMSON, NJ 108 SHREWSBURY AVE REAR 07760 06	75500 148900 224400		224400			01	.00 4017.51 2008.76
14	39 15	27 X 74 F2 .0459	4A WESTSIDERB, LLC 333 BROAD STREET, STE 101 RED BANK, NJ 106 SHREWSBURY AVE 07701 06	146100 344300 490400		490400			00	.00 8370.27 4185.14

2585700

0

39

4371500

6957200

15

1 L i n e	2 Block No. Lot No. Qualification Account No.	3 Land Dimensions Building Description Additional Lots Acreage Prop. Class	4 Owner's Name Address City State Property Location Billing Code Zip Code	5 Land Improvement Total	6 Exemptions Cd. Amount	7 Net Taxable Value	8 Deduct. Cd.Quan.	9 Special Tax Codes	10 Num Units	12 DED AMT 2025 TAX 2026 1ST
1	39 15.01	27 X 75 REAR F2 .0465	2 TOM, LEUNG S 251 LEWIS ST HAVRE DE GRACE, MD 106 SHREWSBURY AVE REAR 21078	77200 211500 288700		288700			01	.00 5159.90 2579.95
2	39 16	55 X 75 POST OF/RET/APT .0947	4A GIC HOLDING LLC 33 CHERRY STREET TINTON FALLS, NJ 102-104 SHREWSBURY AVE 00660 07724	197300 528900 726200		726200			00	.00 12362.27 6181.14
3	39 16.01	75 X 60 F2 .1033	2 9-11 DEFORREST, LLC 78 SEAVIEW AVENUE MONMOUTH BEACH, NJ 9-11 DEFORREST AVE 07750 06	213900 554500 768400		768400			02	.00 13282.38 6641.19
4	39 17	33 X 100 F2 G2 .0758	2 CHRISTENSEN, LISA & RICHARD JR 13 DEFOREST AVE RED BANK, NJ 13 DEFOREST AVE 00660 07701 06	95500 52900 148400		148400			01	.00 2703.85 1351.93
5	39 17.01	33 X 101 F2 G2 .0765	2 DERONDE, EDGAR DAVIS 15 DEFOREST AVE RED BANK, NJ 15 DEFOREST AVE 00660 07701 06	191000 185500 376500		376500			01	.00 6016.24 3008.12
6	39 17.02	33 X 104 F2 G1 .0788	2 MORGAN, THOMAS 17 DEFORREST AVE RED BANK, NJ 17 DEFORREST AVE 00660 07701 06	191000 262300 453300		453300			01	.00 7646.93 3823.47
7	39 17.03	33 X 106 F2 G1 .0803	2 MURPHY, WILLIAM & ADELE 19 DE FOREST AVE RED BANK, N J 19 DEFOREST AVE 00660 07701 06	192300 176900 369200		369200			01	.00 5881.42 2940.71
8	39 17.04	33 X 108 F2 G1 .0818	2 BARRETT, WILLIAM & JOLANTA 21 DEFOREST AVENUE RED BANK, NJ 21 DEFOREST AVE 00660 07701	192300 242100 434400		434400			01	.00 7038.39 3519.20
9	39 17.05	33X110(4X111).01 F2 G1 .0833	102AC 2 GIBBONS, CHRISTINE & JAMES 23 DEFOREST AVE RED BANK, NJ 23 DEFOREST AVE 00660 07701 06	193600 180500 374100		374100			01	.00 5963.41 2981.71
10	39 18	35 X 223 F1 G2 .1792	2 RICCI, JOANNE 22 DEFOREST AVENUE RED BANK, NJ 22 DEFOREST AVE 07701	299000 257500 556500		556500			01	.00 10532.98 5266.49
11	39 18.01	12 X 200 23 X 133 F2 G3 .0627	1 RICCI, JOANNE 22 DE FORREST AVENUE RED BANK, NJ 20 DEFOREST AVE 07701 06	132300 0 132300		132300			00	.00 2197.33 1098.67
12	39 19	50 X 207 F2 G3 .2376	2 96 SHREWSBURY, LLC 96 SHREWSBURY AVENUE RED BANK, NJ 96 SHREWSBURY AVE 07701	331500 417000 748500		748500			02	.00 13439.07 6719.54
13	39 19.01	60 X 50 F2 .0689	2 ASHWORTH, BRANDON S & RICHARD 18 DEFOREST AVE RED BANK, NJ 18 DEFOREST AVE 00660 07701 06	238200 339200 577400		577400			01	.00 9583.72 4791.86
14	39 20	50 X 265 B1 STORE & HOUS .3042	4A COVINGTON ENTERPRISES LLC 20 HALF MILE RD RED BANK, NJ 92 SHREWSBURY AVE 07701 06	333200 329900 663100		663100			02	.00 11924.99 5962.50

2878300

0

39

3738700

6617000

20

1 Line	2 Block No. Lot No. Qualification Account No.	3 Land Dimensions Building Description Additional Lots Acreage Prop. Class	4 Owner's Name Address City State Property Location Billing Code Zip Code	5 Land Improvement Total	6 Exemptions Cd. Amount	7 Net Taxable Value	8 Deduct. Cd.Quan.	9 Special Tax Codes	10 Num Units	12 DED AMT 2025 TAX 2026 1ST
1	39 21	50 X 265 F2 G2 .3042	2 NAVESINK VIEWS, LLC 62 SICKLES PLACE SHREWSBURY, NJ 90 SHREWSBURY AVE 07702 06	333200 1040100 1373300		1373300			04	.00 23161.26 11580.63
2	39 22	47 X 256 F2 G2 .2762	2 COVINGTON ENTERPRISES LLC 20 HALF MILE RD RED BANK, NJ 84 SHREWSBURY AVE 07701 06	328500 317600 646100		646100			02	.00 11622.54 5811.27
3	39 23	33 X 368 SENIOR CENTER .2788	15C BOROUGH OF RED BANK 90 MONMOUTH ST RED BANK, NJ 80 SHREWSBURY AVE 07701 06	529400 1499100 2028500		*EXEMPT*			00	.00 .00 .00
4	39 24	134 X 318 F2 .9782	15C BOROUGH OF RED BANK 90 MONMOUTH ST RED BANK, N J 80 SHREWSBURY AVE 07701 06	1141200 0 1141200		*EXEMPT*			00	.00 .00 .00
5	39 25	59 X 257 11 X 140 F2 .1917	2 MECD REALTY, LLC 14 EMERALD DRIVE MORGANVILLE, NJ 62-64 SHREWSBURY AVE 07751 06	567600 769900 1337500		1337500			04	.00 23013.68 11506.84
6	39 25.01	50 X 258 F2 .2961	2 JENNINGS, MARY 66 SHREWSBURY AVE RED BANK, NJ 66 SHREWSBURY AVE 07701 06	454100 183600 637700		637700			01	.00 10806.28 5403.14
7	39 26	143 X 255 MCOMBER&MCOMBER .8371	4A PERKINS LIMITED, L L C %MC OMBER - P O BOX 308 RUMSON, NJ 54 SHREWSBURY AVE 07760 06	691700 958300 1650000		1650000			00	.00 27453.90 13726.95
8	39 27	92X240 .5069	1 PERKINS LIMITED, LLC % MC OMBER - P O BOX 308 RUMSON, NJ 46 SHREWSBURY AVE 07760 06	463300 0 463300		463300			00	.00 7723.46 3861.73
9	39 28	35 X 200 F2 G1 .1607	2 40 SHREWSBURY AVENUE LLC 40 SHREWSBURY AVE RED BANK, NJ 40 SHREWSBURY AVE 07701 06	507100 412500 919600		919600			02	.00 14944.04 7472.02
10	39 29.01	90X212 F2G2/PBLC ACC E .4380	4A 32-36 SHREWSBURY ASSOCIATES, LLC 183 MONMOUTH AVE ATLANTIC HIGHLANDS, NJ 32-36 SHREWSBURY AVE 07716 6	582900 1102700 1685600		1685600			03	.00 28701.97 14350.99
11	39 30	39 X 200 PAVING .1791	2 SAW HOLDINGS, LLC 130 MAPLE AVENUE SUITE 6D RED BANK, NJ 28 SHREWSBURY AVE 07701	613600 7400 621000		621000			00	.00 10319.81 5159.91
12	39 31	225 X 169 PARKING LOT .8729	4A SAW HOLDINGS, LLC 130 MAPLE AVENUE SUITE 6D RED BANK, NJ 26 SHREWSBURY AVE 07701 06	898000 110200 1008200		1008200			00	.00 17008.37 8504.19
13	39 32	20 X 196 F1 32.01 .0900	4A REMALEY, STEPHEN & DONNA 261 W FRONT ST. RED BANK, NJ 261 W FRONT ST 07701	658800 247000 905800		905800			02	.00 15392.26 7696.13
14	39 33	64 X 50 .0735	1 CIOLA, DONALD 26 KEYSTONE DRIVE ATLANTIC HIGHLNDS, NJ 2 SHREWSBURY AVE 077161552 06	46200 0 46200		46200			00	.00 741.55 370.78

6145000

0

39

5149300

11294300

33



1 L i n e	2 Block No. Lot No. Qualification Account No.	3 Land Dimensions Building Description Additional Lots Acreage Prop. Class	4 Owner's Name Address City State Property Location Billing Code Zip Code	5 Land Improvement Total	6 Exemptions Cd. Amount	7 Net Taxable Value	8 Deduct. Cd.Quan.	9 Special Tax Codes	10 Num Units	12 DED AMT 2025 TAX 2026 1ST
1	39 34	73 X 45 .0754	1 OUTDOOR SYSTEMS, INC 185 US HWY 46 FAIRFIELD, NJ 8 SHREWSBURY AVE 07004 06	86900 0 86900		86900			00	.00 1382.90 691.45
2	39 34 B01	BILLBOARD 6804 & 6805 .0000	4A OUTDOOR SYSTEMS, INC 185 US HWY 46 FAIRFIELD, NJ 8 SHREWSBURY AVE 07004 6	0 45200 45200		45200			00	.00 823.54 411.77
3	40 1	6,840 SQ FT B1 .0001	4A 93 SHREWSBURY, L.L.C. 93 SHREWSBURY AVENUE RED BANK, NJ 93 SHREWSBURY AVE 07155 06	369000 1802700 2171700		2171700			00	.00 36613.09 18306.55
4	40 2	36 X 93 F2 G1 .0769	2 JAKOVIC, MICHAEL 89 SHREWSBURY AVE RED BANK, NJ 89 SHREWSBURY AVE 07701 06	293900 225200 519100		519100			01	.00 8656.32 4328.16
5	40 3	36 X 93 F2 G1 .0769	2 WENNING, SCOTT & VANKAMPEN, ALLISON 85 SHREWSBURY AVE RED BANK, NJ 85 SHREWSBURY AVE 07701 06	293900 285700 579600		579600			01	.00 10560.31 5280.16
6	40 4	49 X 110 F2 G3 .1237	15F TWO RIVER THEATRE COMPANY, INC 21 BRIDGE AVENUE RED BANK, NJ 81 SHREWSBURY AVE 07701 06	312300 419100 731400		*EXEMPT*			01	.00 .00 .00
7	40 5	49 X 106 B1 .1192	2 OLIVERAS, MILTON & NATHIVIDAD 77 SHREWSBURY AVE RED BANK, NJ 77 SHREWSBURY AVE 07701 06	311200 81900 393100		393100			01	.00 7444.69 3722.35
8	40 6	49 X 102 F2 G1 .1147	2 YALIF, YONATAN 219 MONMOUTH STREET RED BANK, NJ 73 SHREWSBURY AVE 07701 06	310100 524100 834200		834200			03	.00 14258.97 7129.49
9	40 7	49 X 148 F2 .1665	2 GIGUERE, WENDY 211 MONMOUTH ST RED BANK, NJ 211 MONMOUTH ST 07701 06	320000 213300 533300		533300			01	.00 9614.69 4807.35
10	40 8	50X148 .1699 AC SOUL KITCHEN .1699	4A BURDGE, FRED A & KATHLEEN A 366 CONOVER PLACE RED BANK, NJ 207 MONMOUTH ST 07701	321400 204000 525400		525400		S05	00	.00 9683.70 4841.85
11	40 9	23 X 148 .0781	1 ZARO GROUP AT BRIDGE AVE & DENHOLTZ 116 CHESTNUT ST. STE 102 RED BANK, NJ MONMOUTH ST 07701 06	755800 0 755800		755800		S05	00	.00 14594.31 7297.16
12	40 10	35 X 100 F1 .0803	4A 62-62 BRIDGE AVENUE, LLC 113 SECOND AVENUE BRADLEY BEACH, NJ 60-62 BRIDGE AVE 07720 06	323800 231900 555700		555700		S05	00	.00 10214.68 5107.34
13	40 11	113 X 100 B2 .2594	4A ZARO GROUP AT BRIDGE AVE & DENHOLTZ 116 CHESTNUT ST. STE 102 RED BANK, NJ 64-66 S BRIDGE AVE 07701 06	1574300 1173100 2747400		2747400		S05	00	.00 50454.56 25227.28
14	40 12	20 X 109 B2 .0500	4A DUA BELLA RESIDENCES, LLC 13 YELLOWSTONE DRIVE OLD BRIDGE, NJ 72 BRIDGE AVE 08857 06	139000 269600 408600		408600		S05	00	.00 7338.22 3669.11

5099300

0

40

5056700

10156000

12

1 L i n e	2 Block No. Lot No. Qualification Account No.	3 Land Dimensions Building Description Additional Lots Acreage Prop. Class	4 Owner's Name Address City State Property Location Billing Code Zip Code	5 Land Improvement Total	6 Exemptions Cd. Amount	7 Net Taxable Value	8 Deduct. Cd.Quan.	9 Special Tax Codes	10 Num Units	12 DED AMT 2025 TAX 2026 1ST
1	40 13	50 X 107 M1 .1228	4B DUA BELLA RESIDENCES, LLC 13 YELLOWSTONE DRIVE OLD BRIDGE, NJ 76 BRIDGE AVE 08857	312400 27500 339900		339900		S05	00	.00 6444.34 3222.17
2	40 13.01	50 X 104 CHOWDA HOUSE .1194	4A DUA BELLA RESIDENCES, LLC 13 YELLOWSTONE DRIVE OLD BRIDGE, NJ 78 BRIDGE AVE 08857	311300 202900 514200		514200		S05	00	.00 9471.69 4735.85
3	40 14	25 X 102 B2 .0585	4A COVINGTON ENTERPRISES LLC 20 HALF MILE RD RED BANK, NJ 82 BRIDGE AVE 07701 06	155700 606000 761700		761700		S05	00	.00 13503.70 6751.85
4	40 15	42 X 145 F2 .1398	2 DUA BELLA RESIDENCES, LLC 13 YELLOWSTONE DRIVE OLD BRIDGE, NJ 128 OAKLAND ST 08857 06	310800 218000 528800		528800			02	.00 9530.88 4765.44
5	40 16	48 X 145 F2 .1598	2 DUA BELLA RESIDENCES, LLC 13 YELLOWSTONE DRIVE OLD BRIDGE, NJ 132 OAKLAND ST 08857 06	318700 267000 585700		585700			02	.00 10545.74 5272.87
6	40 17	44 X 145 PARKING LOT .1465	4A 93 SHREWSBURY, L.L.C. 93 SHREWSBURY AVENUE RED BANK, NJ 136 OAKLAND ST 07701 06	313400 8900 322300	07155	322300			00	.00 5857.73 2928.87
7	41 1	100X100 TRI PARKING LOT .2296	15C STATE OF NJ-DOT 1035 PARKWAY AVE TRENTON, N J BRIDGE & OAKLAND ST 08625	450100 50400 500500		*EXEMPT*			00	.00 .00 .00
8	41 2	1.15 AC RAILROAD :38,12:39,35:63,5 1.1500	5A N.Y. & L.B.R.R. 2 MAIN LINE RED BANK, N J MAIN LINE 07701	0 0 0		EXEMPT RR			00	.00 .00 .00
9	41 3	35400 SQ FT TRAIN STAION 4 .8127	15C STATE OF NJ-DOT %ENERGY SOLVE UBAR 76, PO BOX 34625 CHARLOTTE, NC MONMOUTH ST 28234	1419000 612100 2031100		*EXEMPT*			00	.00 .00 .00
10	41 5	87 X 145 .2896	1 DENZAR AT TRANSIT, LLC 84 OAKLAND STREET RED BANK, NJ 84 OAKLAND ST 07701	938200 0 938200		938200		S05	00	.00 17919.62 8959.81
11	41 5 B01	BILLBOARD .0000	4A DENZAR AT TRANSIT, LLC 84 OAKLAND STREET RED BANK, NJ 84 OAKLAND ST 07701 BR-1 6	0 24600 24600		24600		S05	00	.00 469.86 234.93
12	41 6.01	70 X 50 PARKING AREA .0803	4A DENZAR AT TRANSIT, LLC 66 WEST STREET RED BANK, NJ 66 WEST ST 07701	228600 3000 231600		231600		S05	00	.00 3902.13 1951.07
13	41 6.02	50 X 72 F2 G1 .0826	2 DENZAR AT TRANSIT, LLC 80 OAKLAND STREET RED BANK, NJ 80 OAKLAND ST 07739 06	292200 211100 503300		503300			01	.00 8414.00 4207.00
14	41 7	120 X 150 MATO AUTO .4132	4B DENZAR AT TRANSIT, LLC 66 WEST STREET RED BANK, NJ 163-169 MONMOUTH ST. 07701	1008000 1192800 2200800		2200800		S05	00	.00 39980.12 19990.06

4189300

0

41

2761800

6951100

7

1 L i n e	2 Block No. Lot No. Qualification Account No.	3 Land Dimensions Building Description Additional Lots Acreage Prop. Class	4 Owner's Name Address City State Property Location Billing Code Zip Code	5 Land Improvement Total	6 Exemptions Cd. Amount	7 Net Taxable Value	8 Deduct. Cd.Quan.	9 Special Tax Codes	10 Num Units	12 DED AMT 2025 TAX 2026 1ST
1	41 8	25 X 150 JUANITOS! .0861	4A KLE PROPERTIES, LLC 159 MONMOUTH STREET RED BANK, NJ 159 MONMOUTH ST 07701 06	288800 1007100 1295900		1295900		S05	00	.00 21701.42 10850.71
2	42 1.01	39325 SQ FT STATION PL APTS .9028	4C STATION PLACE ON MONMOUTH, LLC 505 MAIN STREET STE 400 HACKENSACK, NJ 145 MONMOUTH ST 07601	5670000 11589800 17259800		17259800			00	.00 295796.23 147898.12
3	42 5	50X150, 50X150 C2, B1 6 .0000	4A RED BANK CHARTER SCHOOL, INC 58 OAKLAND STREET RED BANK, NJ 135-137 MONMOUTH ST 07701	199500 1206700 1406200		1406200		S05	00	.00 23668.72 11834.36
4	42 5 X	50X150, 50X150 C2, B1 6 .0000	15F RED BANK CHARTER SCHOOL 58 OAKLAND ST RED BANK, NJ 135-137 MONMOUTH ST 07701 BR-1 2	199500 1206700 1406200		*EXEMPT*				.00 .00 .00
5	42 7.01	149 X 150 F2 .5131	2 121 MONMOUTH STREET, LLC 494 SYCAMORE AVE. STE 100 SHREWSBURY, NJ 121 MONMOUTH STREET 07702 BR-2 2	654200 133600 787800		787800				.00 13470.05 6735.03
6	42 10.01	48X140 BROWNSTONE CLEA .1543	4A DEEZEE INC 119 ATLANTIC AVENUE LONG BRANCH, NJ 117-119 MONMOUTH ST 07740	359600 551300 910900		910900		S05	00	.00 16448.92 8224.46
7	42 12	48 X 115 F2 .1267	2 COVINGTON ENTERPRISES LLC 20 HALF MILE RD RED BANK, NJ 40-42 OAKLAND ST 07701 02	374700 344100 718800		718800			01	.00 12114.48 6057.24
8	42 14.01	200 X 145 B2 .6657	15B RED BANK CHARTER SCHOOL 58 OAKLAND STREET RED BANK, NJ 58 OAKLAND ST 07701 02	1761300 4762000 6523300		*EXEMPT*			00	.00 .00 .00
9	42 16	25 X 108 F2 G1 .0620	2 REDDY, GREGG 62 OAKLAND STREET RED BANK, NJ 62 OAKLAND ST 00660 07701 02	338300 289800 628100		628100			02	.00 10097.52 5048.76
10	42 16.01	25 X 108 F1 G1 .0620	2 NIEMEYER, ROBIN RENEE 18 CENTER STREET #A SEA BRIGHT, NJ 60 OAKLAND ST 00660 07760 02	338300 308300 646600		646600			02	.00 12201.93 6100.97
11	42 17	29 X 145 F2 G1 .0965	2 HANIGAN, CHRISTOPHER D & MANDY M 66 OAKLAND ST RED BANK, NJ 66 OAKLAND ST 00660 07701 02	351300 225300 576600		576600			01	.00 9580.08 4790.04
12	42 17.01	21 X 145 F2 G1 .0699	2 CARDINALE, JOHN PAUL & MALONEY, ERIN 64 OAKLAND ST RED BANK, NJ 64 OAKLAND ST 00660 07701 02	337200 183700 520900		520900			01	.00 8366.62 4183.31
13	42 18	50 X 145 G2 .1664	2 DELL'ANNO, ROBERT 39 BRETWOOD DRIVE SOUTH COLTS NECK, NJ 68-70 OAKLAND ST 00660 07722	427400 939400 1366800		1366800			02	.00 23556.64 11778.32
14	42 19.01	14500 SQFT AFFORDABLE 12U .0000	15F G.S. REALTY CORP% CERVELLI PO BOX 510 BELMAR, NJ 76 OAKLAND ST 07719	620100 1900700 2520800		*EXEMPT*			00	.00 .00 .00

9339300

0

42

16779100

26118400

19.01

1 L i n e	2 Block No. Lot No. Qualification Account No.	3 Land Dimensions Building Description Additional Lots Acreage Prop. Class	4 Owner's Name Address City State Property Location Billing Code Zip Code	5 Land Improvement Total	6 Exemptions Cd. Amount	7 Net Taxable Value	8 Deduct. Cd.Quan.	9 Special Tax Codes	10 Num Units	12 DED AMT 2025 TAX 2026 1ST
1	43 1	14,000 SQ FT CB1 .0003	15F COUNT BASIE THEATRE INC 99 MONMOUTH ST RED BANK, NJ 111 MONMOUTH ST 07701 02	1016400 0 1016400		*EXEMPT*			00	.00 .00 .00
2	43 2	66 X 49 B2 .0742	15F COUNT BASIE THEATRE, INC. 99 MONMOUTH STREET RED BANK, NJ 101-107 MONMOUTH ST 07701 02	309800 1064000 1373800		*EXEMPT*			00	.00 .00 .00
3	43 3	85X150-66X100-10X100 COUNT BASIE .2927	15F COUNT BASIE THEATRE, INC. 99 MONMOUTH STREET RED BANK, NJ 99 MONMOUTH ST 07701	717600 6127600 6845200		*EXEMPT*			00	.00 .00 .00
4	43 4.01	85 X 95 50 X 166 BASIE PATIO BAR .1880	15F COUNT BASIE THEATRE, INC 99 MONMOUTH ST RED BANK, NJ 95 MONMOUTH ST 07701	1096000 26700 1122700		*EXEMPT*			00	.00 .00 .00
5	43 5	65X95 BUENA SERA 6 .1418	4A MARIANI PROPERTIES LLC 50 MAPLE AVENUE RED BANK, NJ 50 MAPLE AVENUE 07701 02	609100 2018800 2627900		2627900		S05	00	.00 46714.78 23357.39
6	43 8.01	23X99, 50X174 .0000	4A 60 MAPLE AVE LIMITED LIABILITY CO 60 MAPLE AVENUE RED BANK, NJ 58-60 MAPLE AVE 07701 2	456600 727100 1183700		1183700		S05	00	.00 19827.71 9913.86
7	43 9	55 X 112 F2 G1 .1414	2 B & A INVESTMENTS, INC. 181 HEIGHTS TERRACE MIDDLETOWN, NJ 62 MAPLE AVE 07748 02	399200 387900 787100		787100			02	.00 12989.04 6494.52
8	43 10	50 X 112 F2 G1 .1286	4A COUNT BASIE THEATRE, INC 99 MONMOUTH STREET RED BANK, NJ 68 MAPLE AVE 07701	393600 449700 843300		843300			03	.00 14011.18 7005.59
9	43 11	25 X 100 F2 .0574	2 ACQUAVIVA, ANN & ACQUAVIVA, PASQUALE 12 OAKLAND ST RED BANK, NJ 12 OAKLAND ST 07701	345000 219400 564400		564400			01	.00 9284.91 4642.46
10	43 12	23 X 100 F2 .0528	2 RJF FOR AFFRJE TRUST 2 32 APPLE GROVE DRIVE HOLMDEL, NJ 14 OAKLAND ST 07733 02	341400 264600 606000		606000			01	.00 9831.51 4915.76
11	43 14	37 X 145 F2 G2 .1232	2 ASKEW, RONALD & ELIZABETH 914 NUTSWAMP RD MIDDLETOWN, NJ 18 OAKLAND ST 07748	382800 277000 659800		659800			01	.00 10804.46 5402.23
12	43 15	49X145 F2 G2 15.01 .1631	2 GIANMANCO, VICTOR 1 YELLOW BRICK ROAD HOLMDEL, NJ 20-22 OAKLAND ST 07733 02	406200 184700 590900		590900			02	.00 9476.22 4738.11
13	43 16	44 X 145 2S-V-L .1465	2 WIECZERZAK, THOMAS R & DIANA M 26 OAKLAND ST RED BANK, NJ 26 OAKLAND ST 07701	393500 227800 621300		621300			01	.00 10101.17 5050.59
14	43 17	40 X 145 F2 G1 .1331	2 JENNIFER BARR WHALEY LIVING TRUST 28 OAKLAND STREET RED BANK, NJ 28 OAKLAND ST 07701	385000 335600 720600		720600			01	.00 11218.05 5609.03

4112400

0

43

5092600

9205000

17

1 L i n e	2 Block No. Lot No. Qualification Account No.	3 Land Dimensions Building Description Additional Lots Acreage Prop. Class	4 Owner's Name Address City State Property Location Billing Code Zip Code	5 Land Improvement Total	6 Exemptions Cd. Amount	7 Net Taxable Value	8 Deduct. Cd.Quan.	9 Special Tax Codes	10 Num Units	12 DED AMT 2025 TAX 2026 1ST
1	43 18	60 X 105 F2 .1446	4A BLACK RIVER PROPERTIES, LLC PO BOX 118 MIDDLETOWN, NJ 07748 32-34 OAKLAND ST 02	410200 597700 1007900		1007900			04	.00 16857.14 8428.57
2	43 19	40 X 60 F1 G1 .0551	2 CARLSON, ALVIN & BLAKESLEE, KURT, ET AL 61 PEARL STREET RED BANK, NJ 07701 61 PEARL ST 02	304600 129100 433700		433700			01	.00 7023.81 3511.91
3	44 1	44 X 123 F2 G1 .1242	4A MONMOUTH RED HOLDINGS LLC 10 ASTOR PLACE #301 NEW YORK, NY 10003 83 MONMOUTH ST 05	594300 1051200 1645500		1645500		S03	00	.00 28745.50 14372.75
4	44 2.01	47 X 123 JAMIAN/APTS .1327	4A ROCAR PROPERTIES-N J GEN PRTN P.O. BOX 112 RED BANK, NJ 07701 79-81-81-A MONMOUTH ST 05	527500 589900 1117400		1117400		S03	00	.00 19823.89 9911.95
5	44 2.02	40 X 123 RED TANK BREW .1129	4A 77 MONMOUTH STREET, LLC 250 HARDING ROAD RED BANK, NJ 07701 77-77A MONMOUTH ST	577900 521300 1099200		1099200		S03	00	.00 19300.55 9650.28
6	44 3	48 X 122 CB2 .1344	4A MONMOUTH RED HOLDINGS LLC 10 ASTOR PLACE #301 NEW YORK, NY 10003 73-75 MONMOUTH ST	534600 853600 1388200		1388200		S03	01	.00 24736.41 12368.21
7	44 4	50 X 119 F2 .1366	4A BFG BROAD ST LLC 333 BROAD ST., STE 101 RED BANK, NJ 07701 67-69-71 MONMOUTH ST 00660	534900 923900 1458800		1458800		S03	00	.00 25763.99 12882.00
8	44 5	50 X 118 3S-B-A-2U .1354	4A NOPOCO PROPERTIES LLC 621 LITTLE SILVER PT ROAD LITTLE SILVER, N J 07739 65 MONMOUTH ST	534900 1993400 2528300		2528300		S03	00	.00 44346.38 22173.19
9	44 6	33 X 118 B2 .0894	4A 61 MONMOUTH REALTY, LLC 7 LANDMARK LANE MARLBORO, NJ 07746 61 MONMOUTH ST	523000 1203800 1726800		1726800		S03	00	.00 30403.38 15201.69
10	45 1	42X95 CB2 .0916	4A VERITAS BUILDINGS LLC P.O. BOX 351 RED BANK, NJ 07701 59 MAPLE AVE 00660	411500 675100 1086600		1086600		S05	00	.00 18389.48 9194.74
11	45 2	39X63 42X110 T & T AUTO 3 .0812	4B MALMGREN, THEODORE H. IV & CAMILLE 12-14 GOLD STREET RED BANK, NJ 07701 12 GOLD ST 05	435500 227800 663300		663300		S05	00	.00 10860.26 5430.13
12	45 4.01	60 X 130 PARKING LOT .1791	4A 61 MONMOUTH REALTY, LLC 7 LANDMARK LANE MARLBORO, NJ 07746 16 DRUMMOND PL	315700 21200 336900		336900		S05	00	.00 5393.84 2696.92
13	45 4.02 13	33 X 130 F2 .0985	2 SIMON, JOSEPH & HEIDI M 20 DRUMMOND PL RED BANK, NJ 07701 20 DRUMMOND PL 00660 05	366500 245600 612100		612100			01	.00 10031.93 5015.97
14	45 5	17X131 29X150 F2 G2 .0755	2 DELL'ANNO, ROBERT 39 BRETWOOD DRIVE SOUTH COLT'S NECK, NJ 07722 22 DRUMMOND PL	396900 536500 933400		933400			02	.00 15594.50 7797.25

6468000

0

45

9570100

16038100

5



1 L i n e	2 Block No. Lot No. Qualification Account No.	3 Land Dimensions Building Description Additional Lots Acreage Prop. Class	4 Owner's Name Address City State Property Location Billing Code Zip Code	5 Land Improvement Total	6 Exemptions Cd. Amount	7 Net Taxable Value	8 Deduct. Cd.Quan.	9 Special Tax Codes	10 Num Units	12 DED AMT 2025 TAX 2026 1ST
1	45 6	46 X 150 F2 G2 .1584	2 DENNIS, LAWRENCE & SUZANNE, TRUST 402 HERON POINT TINTON FALLS, NJ 26-28 DRUMMOND PL 07753 05	399400 356700 756100		756100			02	.00 13074.67 6537.34
2	45 7	46 X 150 F2 G1 .1584	2 GARCIA, ALBERTO & JENNIFER H 30 DRUMMOND PL RED BANK, NJ 30 DRUMMOND PL 07701 05	399400 287800 687200		687200			01	.00 11214.41 5607.21
3	45 8	46 X 150 F2 G3 .1584	2 GUTLEBER, PAUL 24 CARRIAGE HOUSE LANE LITTLE SILVER, NJ 32-34 DRUMMOND PL 07739 05	399400 401700 801100		801100			02	.00 13236.83 6618.42
4	45 9	60 X 155 F2 G2 .2135	2 WERBLER, IRWIN 1 SHAWNEE COURT MANALAPAN, NJ 58-60 PETERS PL 07726	431800 636100 1067900		1067900			03	.00 17822.80 8911.40
5	45 10	41 X 151 B2 G2 .1421	2 JONES, JOSEPH M. & ANNE 62 PETERS PLACE RED BANK, NJ 62 PETERS PL 07701 05	388600 303400 692000		692000			01	.00 11349.24 5674.62
6	45 11	50 X 150 F2 .1722	2 CIRILLO, MARINO & DIANE 66 PETERS PL RED BANK, NJ 64-66 PETERS PL 07701 05	204000 206400 410400		410400	V 1 02		02	250.00 6524.20 3262.10
7	45 11 X	.0000	15F CIRILLO, MARINO & DIANE 66 PETERS PL RED BANK, NJ 64-66 PETERS PL 07701 PO 5	204000 224900 428900		*EXEMPT*				.00 .00 .00
8	45 12	50 X 119 B2 G1 .1366	2 MIDURA, WILLIAM & DARREN 4 NAN TONE COURT COLTS NECK, NJ 70 PETERS PL 07722	395400 460300 855700	00660	855700			02	.00 14222.53 7111.27
9	45 13	50 X 119 2.5-V-X-2U .1366	2 AGD PROPERTY HOLDINGS, LLC 85 TINDALL ROAD MIDDLETOWN, NJ 72-74 PETERS PL 07748	395400 662300 1057700	00660	1057700			02	.00 17808.23 8904.12
10	45 14	50 X 119 C2 .1366	4A JAKEDAVIDOW, LLC 14 EMERALD DRIVE MORGANVILLE, NJ 87 MAPLE AVE. 07751 05	395400 737200 1132600		1132600			03	.00 19138.29 9569.15
11	45 15	50 X 150 B2 G2 .1722	4A 79 MAPLE REALTY, LLC P.O. BOX 10 RED BANK, NJ 79 MAPLE AVE 07701 05	408000 525500 933500		933500			02	.00 15545.30 7772.65
12	45 16	46 X 150 F2 G1 .1584	4A MARATTA, GUY T & ROSE 75 MAPLE AVE. RED BANK, NJ 75 MAPLE AVE. 07701	399400 323100 722500		722500			02	.00 11841.18 5920.59
13	45 17	54 X 150 F2 .1860	2 71-73 MAPLE AVE, LLC %JACK ANDERSON P.O BOX 10 RED BANK, NJ 71-73 MAPLE AVE. 07701	416600 948600 1365200		1365200			02	.00 23166.73 11583.37
14	45 18	50 X 150 F2 G2 .1722	2 SESSA, ANTHONY 69 MAPLE AVENUE RED BANK, NJ 69 MAPLE AVE 07701	408000 561800 969800	00660	969800			01	.00 16190.29 8095.15

1 L i n e	2 Block No. Lot No. Qualification Account No.	3 Land Dimensions Building Description Additional Lots Acreage Prop. Class	4 Owner's Name Address City State Property Location Billing Code Zip Code	5 Land Improvement Total	6 Exemptions Cd. Amount	7 Net Taxable Value	8 Deduct. Cd.Quan.	9 Special Tax Codes	10 Num Units	12 DED AMT 2025 TAX 2026 1ST
1	45 19	44 X 135 F2 G2 .1364	2 VON KATTENGELL, ERIC 38 BRENTWOOD ROAD EATONTOWN, NJ 65 MAPLE AVE 07724 00660	392300 504700 897000		897000			02	.00 14971.37 7485.69
2	45 20	26 X 94 GARAGE .0561	2 VON KATTENGELL, ERIC 38 BRENTWOOD ROAD EATONTOWN, NJ 61 MAPLE AVE 07724 00660	344900 21400 366300		366300			00	.00 5770.27 2885.14
3	46 1	LAKEHOUSE MUSIC .0000	4A ST. JAMES CATHOLIC CHURCH RED BANK P.O. BOX 722 00031 RED BANK, NJ 07701 51 MONMOUTH ST. CCD2 5	0 445800 445800		445800				.00 10073.84 5036.92
4	46 1 X	116X127 .3382AC PERFORMING ARTS .3382	15D ST. JAMES CATHOLIC CHURCH RED BANK P.O. BOX 722 00031 RED BANK, NJ 07701 51 MONMOUTH ST.	884700 1456200 2340900		*EXEMPT*			00	.00 .00 .00
5	46 2	50 X 112 TOAST CITYDINER .1286	4A TOAST REAL ESTATE RB, LLC 45 MONMOUTH ST RED BANK, NJ 07701 45 MONMOUTH ST 02	534900 921800 1456700		1456700		S03	00	.00 25723.88 12861.94
6	46 3	64 X 155 B2 .2277	4A SHORE ENTERPRISES BUILDING GROUP LL PO BOX 112 41 MONMOUTH ST RED BANK, NJ 07701 37-43 MONMOUTH ST 05	613400 994800 1608200		1608200		S03	00	.00 28424.62 14212.31
7	46 4	100 X 159 CB1 .3650	4A THE TEN CO P.O. BOX 604 RED BANK, NJ 07701 29-35 MONMOUTH ST	762600 1076500 1839100		1839100		S03	00	.00 32565.50 16282.75
8	46 5	50 X 157 .1802	4A 27 MONMOUTH, L.L.C. 93 SHREWSBURY AVENUE RED BANK, NJ 07701 27 MONMOUTH ST 05	569100 1153700 1722800		1722800		S03	00	.00 30376.64 15188.32
9	46 6	50 X 159 CB1 .1825	4A ARAIN, NASAR-TRUSTEE PO BOX 522 ALPINE, NJ 07620 23-25 MONMOUTH ST 05	564600 695800 1260400		1260400		S03	00	.00 22339.36 11169.68
10	46 7	48 X 110 OCEAN/CARTR/APT .1212	4A ZITO, JOHN & ZITO, MANUELA 12 GREYLYNNE CT HOLMDEL, NJ 07733 19-21 MONMOUTH ST 05	524700 634800 1159500		1159500		S03	00	.00 20553.51 10276.76
11	46 8	48 X 111 F2 .1223	4A 15-17 MONMOUTH STREET, LLC 286 BROAD STREET 00660 RED BANK, NJ 07701 15-17 MONMOUTH ST	524700 409400 934100		934100		S03	00	.00 16475.66 8237.83
12	46 9	111 X 171 CB1-36720 .4357	4A ATLANTA REALTY ASSOC. P.O. BOX 118 00660 OAKHURST, NJ 07755 76-84 BROAD ST 05	2823000 2358700 5181700		5181700		S04	00	.00 94907.90 47453.95
13	46 10	50 X 258 CARLO'S .2961	4A THE TEN CO P.O. BOX 604 RED BANK, NJ 07701 86-88 BROAD ST	1634000 603400 2237400		2237400		S02	00	.00 41695.30 20847.65
14	46 11	50 X 188 CB1 .2158	4A STAVOLA LEASING CO 620 TINTON AVE, STE-200-B TINTON FALLS, NJ 07724 90 BROAD ST	1598000 921700 2519700		2519700		S02	00	.00 46539.06 23269.53

10886200

0

46

10742500

21628700

11

1 L i n e	2 Block No. Lot No. Qualification Account No.	3 Land Dimensions Building Description Additional Lots Acreage Prop. Class	4 Owner's Name Address City State Property Location Billing Code Zip Code	5 Land Improvement Total	6 Exemptions Cd. Amount	7 Net Taxable Value	8 Deduct. Cd.Quan.	9 Special Tax Codes	10 Num Units	12 DED AMT 2025 TAX 2026 1ST
1	46 12	5.27 AC CHURCH & SCHOOL 5.2700	15D ST JAMES RC CHURCH POST OFFICE BOX 722 RED BANK, NJ 94-100 BROAD ST 07701	8300300 42656900 50957200		*EXEMPT*			01	.00 .00 .00
2	46 15	46 X 147 ONE BLOWDRY BAR .1552	4A AKD MANAGEMENT LLC 820 BUCHANAN BLVD RED BANK, NJ 116 BROAD ST 07701	952600 408700 1361300		1361300		S02	00	.00 25297.95 12648.98
3	46 25	50 X 115 F2 G2 .1320	2 CIABATTONI, ENRICO & ANN W 46 PETERS PL RED BANK, N J 46 PETERS PL 07701	395400 277000 672400		672400			01	.00 10970.26 5485.13
4	46 26	50 X 115 A2 .1320	2 ROOLAART, CRUZ F 50-52 PETERS PLACE RED BANK, NJ 50-52 PETERS PLACE 07701 00660 05	395400 370800 766200		766200			02	.00 12989.04 6494.52
5	46 27	40 X 100 F2 G2 .0918	2 MILLER, MICHAEL & CONINE, JENNIFER 37 DRUMMOND PLACE RED BANK, NJ 37 DRUMMOND PL 07701	372000 244000 616000		616000			01	.00 10075.66 5037.83
6	46 28	43 X 100 F2 G1 .0987	2 CHENAL, ROBERT B 33 DRUMMOND PL RED BANK, NJ 33 DRUMMOND PL 07701 05	377400 228200 605600		605600			01	.00 9867.95 4933.98
7	46 29	51 X 150 F2 G2 .1756	2 MARIANI FAMILY ASSOCIATES, L.P. 50 MAPLE AVENUE RED BANK, NJ 29-31 DRUMMOND PL 07701	410200 310900 721100		721100			02	.00 11766.48 5883.24
8	46 33	40 X 150 GARAGE/PARKING .1377	15D ST JAMES RC CHURCH POST OFFICE BOX 722 RED BANK, NJ 15 DRUMMOND PL 07701	386400 32200 418600		*EXEMPT*			00	.00 .00 .00
9	46 36.01	20X332 36.02 .1524	2 THE TEN CO P.O. BOX 604 RED BANK, N J BROAD ST RIGHT OF WAY 07701 05	37100 14500 51600		51600			00	.00 900.07 450.04
10	47 1	50 X 152 MORGAN STANLEY .1745	4A DOWNTOWN INVESTORS I,LLC % J HERMAN 11 LINDEN PLACE RED BANK, NJ 89 BROAD ST & LINDEN 07701 05	1672000 3328800 5000800		5000800		S02	00	.00 89781.46 44890.73
11	47 2	50X150 2ND FL BRIDGE .1722	4A DOWNTOWN INVESTORS I,LLC % J HERMAN 11 LINDEN PLACE RED BANK, NJ 14 LINDEN PL 07701	391000 18400 409400		409400		S01	00	.00 6950.49 3475.25
12	47 5.01	150 X 150 MORGAN STANLEY .5165	4A DOWNTOWN INVESTORS IIII LLC, %HERMAN 11 LINDEN PLACE RED BANK, NJ 20 LINDEN PL 07701	733000 9850500 10583500		10583500		S01	00	.00 184292.08 92146.04
13	47 6	41 X 150 LA PASTARIA .1412	4A ARNCLAR CO LLC 43 ADELE CT RED BANK, NJ 30 LINDEN PL 07701 05	360200 1352900 1713100		1713100		S01	00	.00 29530.51 14765.26
14	47 7	36 X 150 F2 G1 .1240	2 ARNCLAR CO LLC 43 ADELE CT RED BANK, NJ 10 HUDSON AVE 07701 05	377400 406700 784100		784100			01	.00 13193.10 6596.55

6473700

0

47

16811400

23285100

7

1 L i n e	2 Block No. Lot No. Qualification Account No.	3 Land Dimensions Building Description Additional Lots Acreage Prop. Class	4 Owner's Name Address City State Property Location Billing Code Zip Code	5 Land Improvement Total	6 Exemptions Cd. Amount	7 Net Taxable Value	8 Deduct. Cd.Quan.	9 Special Tax Codes	10 Num Units	12 DED AMT 2025 TAX 2026 1ST
1	47 8	51 X 75 F2 .0878	2 MARIA NANNA RB LLC,NJ LIM LIAB COM 207 VAN BRACKLE RD ABERDEEN, NJ 07747 25 CANAL ST & 16 HUDSON S 05	385900 310500 696400		696400			02	.00 11638.94 5819.47
2	47 9	55 X 72 PARKING LOT .0909	2 DOWNTOWN INVESTORS I,LLC % J HERMAN 11 LINDEN PLACE RED BANK, NJ 07701 19-21 CANAL ST 05	361300 10000 371300		371300		S01	00	.00 6228.51 3114.26
3	47 10	33X100 7X47T PARKING LOT .0417	2 DOWNTOWN INVESTORS I,LLC % J HERMAN 11 LINDEN PLACE RED BANK, NJ 07701 15 CANAL ST 05	323300 8900 332200		332200		S01	00	.00 5479.79 2739.90
4	47 10.01	44 X 86 PARKING LOT .0869	2 DOWNTOWN INVESTORS I,LLC % J HERMAN 11 LINDEN PLACE RED BANK, NJ 07701 17 CANAL ST 05	324500 8200 332700		332700		S01	00	.00 5491.25 2745.63
5	47 11	55 X 110 PARKING LOT .1389	2 DOWNTOWN INVESTORS LLC, % J HERMAN 11 LINDEN PLACE RED BANK, NJ 07701 9-11 CANAL ST 05	383000 14800 397800		397800		S01	00	.00 6730.84 3365.42
6	47 12	38 X 120 PARKING LOT .1047	2 GARMANY BUILDING LLC 9089 MORISET COURT DELRAY BEACH, FL 33446 7 CANAL ST 05	337000 11200 348200		348200		S01	00	.00 5785.39 2892.70
7	47 13	130 X 118 TIFFANY & CO .3522	4A GARMANY BUILDING LLC 9089 MORISET COURT DELRAY BEACH, FL 33446 105 BROAD ST 05	2699000 2135900 4834900		4834900		S02	00	.00 88667.93 44333.97
8	47 14	50 X 141 .1618	4A 95-97 BROAD STREET RB, LLC 333 BROAD STREET S#101 RED BANK, NJ 07702 95-97 BROAD ST 05	1000000 450000 1450000		1450000		S02	00	.00 38037.65 19018.83
9	47 15	50 X 142 TEMPLE/SALON .1630	4A THE TEN CO P.O. BOX 604 RED BANK, NJ 07701 91-93 BROAD ST	1496000 483300 1979300		1979300		S02	00	.00 36973.78 18486.89
10	48 1	49 X 93 26 X 100 CB1 .0822	4A B & M REALTY MANAGEMENT, LLC 17 EAST BROADWAY STE 305 NEW YORK, NY 10002 65 BROAD ST	1676500 1233700 2910200		2910200		S02	00	.00 49726.85 24863.43
11	48 2	46 X 75 8 X 48 NEAPOLI .0440	4A LAKONIA PROPERTIES, LLC 10 WALLACE STREET RED BANK, NJ 07701 8-10 WALLACE ST 05	499200 513400 1012600		1012600		S01	00	.00 18456.33 9228.17
12	48 3	100 X 176 CB3 .4040	4A WALLACE RED LLC 10 ASTOR PLACE #301 NEW YORK, NY 10003 12-20 WALLACE ST	1132500 3184600 4317100		4317100		S01	01	.00 75636.00 37818.00
13	48 4	50 X 137 F2 G5 .1573	2 WALLACE 22, LLC 464 WILD AVENUE STATEN ISLAND, NY 10314 22 WALLACE ST	536000 593600 1129600		1129600			04	.00 21366.59 10683.30
14	48 5	60 X 134 F2 G4 .1846	2 CARDELFE, PHILIP & MARTHA 26 WALLACE ST RED BANK, NJ 07701 26 WALLACE ST 00660	566600 315600 882200		882200			01	.00 17104.94 8552.47

11720800

0

48

9273700

20994500

5

1 L i n e	2 Block No. Lot No. Qualification Account No.	3 Land Dimensions Building Description Additional Lots Acreage Prop. Class	4 Owner's Name Address City State Property Location Billing Code Zip Code	5 Land Improvement Total	6 Exemptions Cd. Amount	7 Net Taxable Value	8 Deduct. Cd.Quan.	9 Special Tax Codes	10 Num Units	12 DED AMT 2025 TAX 2026 1ST
1	48 6	40 X 123 F2 .1129	2 HEBELER, MARGARET L & ROBERT 32 WALLACE ST RED BANK, NJ 32 WALLACE ST 07701	494600 336800 831400		831400			01	.00 14898.11 7449.06
2	48 7.01	100X123 116X1 PARKING AREA 151.6844	15C BOROUGH OF RED BANK 90 MONMOUTH ST RED BANK, N J 38 WALLACE ST 07701	360200 72400 432600		*EXEMPT*			00	.00 .00 .00
3	48 9	40 X 124 FI G1 .1139	2 PIPO, KALMAN J & PENA, ROGER P 42 WALLACE STREET RED BANK, NJ 42 WALLACE ST 07701 05	364800 168700 533500		533500			01	.00 9893.46 4946.73
4	48 10	40 X 123 F1 1/2 G2 .1129	2 BLUMEL, RAYMOND J 44 WALLACE STREET RED BANK, NJ 44 WALLACE ST 07701 05	364800 342700 707500		707500			03	.00 12285.75 6142.88
5	48 11	40 X 123 F2 .1129	4A DR48WALLACE, LLC %EMIGRANT MORT CO 333 BROAD ST., STE 101 RED BANK, NJ 48 WALLACE ST 07701 05	364800 354400 719200		719200			00	.00 12074.39 6037.20
6	48 12	40 X 123 DENTIST .1129	4A RS HOLDING GROUP, LLC 50 WALLACE STREET RED BANK, NJ 50 WALLACE ST 07701 05	364800 318300 683100		683100			00	.00 11480.42 5740.21
7	48 13	60 X 120 F2 G2 .1653	2 BLUMEL, ELMER F & NANCY J PO BOX 15 RUMSON, N J 56 WALLACE ST 07760	397200 307300 704500		704500			04	.00 12207.40 6103.70
8	48 14	60 X 120 F2 .1653	2 BAYER, KENNETH & CAITLIN 60 WALLACE ST RED BANK, NJ 60 WALLACE ST 07701 05	397200 378400 775600		775600			02	.00 13138.44 6569.22
9	48 15	40 X 120 F2 .1102	2 O'BRIEN, SAMANTHA ROSE 64 WALLACE ST RED BANK, NJ 64 WALLACE ST 07701 05	364800 637000 1001800		1001800			03	.00 17507.60 8753.80
10	48 16	40 X 142 12 X 22R F2 .0682	2 MILLER, DOUGLAS & JANE KLEIMAN 68 WALLACE STREET RED BANK, NJ 68 WALLACE ST 07701 05	369800 267400 637200		637200			01	.00 11034.03 5517.02
11	48 17	40 X 120 F2 .1102	2 SCANNELL, ANTHONY & FADINI, LISA 70-72 WALLACE ST RED BANK, NJ 70-72 WALLACE ST 07701 05	364800 423800 788600		788600			02	.00 13726.95 6863.48
12	48 18	30 X 120 10 X 134 2S-V-OS-2U .0567	2 CUMISKEY, KEVIN & ANNE MARIE 109 COLUMBIA AVENUE CRANFORD, NJ 74 WALLACE ST 07016 05	365400 429400 794800		794800			02	.00 13834.45 6917.23
13	48 19	40 X 134 .1230	2 COVINGTON ENTERPRISES LLC 20 HALF MILE RD RED BANK, NJ 80 1/2 A & B WALLACE ST 07701 05	367200 310000 677200		677200			02	.00 11744.61 5872.31
14	48 19.01	40X134 F2G2 .1230	2 COVINGTON ENTERPRISES LLC 20 HALF MILE RD RED BANK, NJ 76-78 WALLACE ST 07701 05	367200 306000 673200		673200			02	.00 11675.38 5837.69

4947400

0

48

4580200

9527600

19.01



1 L i n e	2 Block No. Lot No. Qualification Account No.	3 Land Dimensions Building Description Additional Lots Acreage Prop. Class	4 Owner's Name Address City State Property Location Billing Code Zip Code	5 Land Improvement Total	6 Exemptions Cd. Amount	7 Net Taxable Value	8 Deduct. Cd.Quan.	9 Special Tax Codes	10 Num Units	12 DED AMT 2025 TAX 2026 1ST
1	48 20	50 X 134 F2 .1538	2 IVERSON, MARK P & HALINA A 8 DEANE WAY RED BANK, NJ 80-82 WALLACE ST 07701 05	384000 630100 1014100		1014100			05	.00 17711.66 8855.83
2	48 21	COMMON ELEMENTS .0000	15F 85-87 LINDEN PL CONDOMINIUM 85-87 LINDEN PL RED BANK, NJ LINDEN PL 07701 R-B2 5	0 0 0		*EXEMPT*				.00 .00 .00
3	48 21 C0001	55.0% TOWNHOUSE .0000	2 TRUSCOTT, REBECCA & SCHINIS, ALEXANDER 87 LINDEN PLACE RED BANK, NJ 87 LINDEN PL 00597 07701 R-B2 5	207000 201100 408100		408100			01	.00 6858.01 3429.01
4	48 21 C0002	45.0% TOWNHOUSE .0000	2 KANDRACH, MATTHEW 15 MEADOW DR SHRWESBURY, NJ 85 LINDEN PL 00660 07702 R-B2 5	172500 206100 378600		378600			01	.00 6347.85 3173.93
5	48 21.01	59 X 50 F2 .0677	2 SAAD, JULIANNA M & ELIAS N 88 WASHINGTON STREET RED BANK, NJ 88 WASHINGTON ST 07701 05	325800 179700 505500		505500			01	.00 8727.38 4363.69
6	48 22	40 X 134 F2 .1230	2 BURKE, MARY ELIZABETH 81 LINDEN PLACE RED BANK, NJ 81 LINDEN PL 00660 07701 05	367200 349700 716900		716900			01	.00 12119.94 6059.97
7	48 23	44 X 134 F2 .1354	2 COVINGTON ENTERPRISES LLC 20 HALF MILE RD RED BANK, NJ 77-79 LINDEN PL 00660 07701 05	373900 137200 511100		511100			02	.00 9055.34 4527.67
8	48 24	6X137 35X150 ETC F2 G1 .0697	2 CORRADO, FRANK T & SARAH E 73 LINDEN PLACE RED BANK, NJ 73 LINDEN PL 00660 07701	376700 608900 985600		985600			01	.00 17212.43 8606.22
9	48 25	COMMON ELEMENTS .0000	15F LINDEN PLACE DUPLEX CONDOMINIUM 69-71 LINDEN PL RED BANK, NJ 69-71 LINDEN PL 07701 R-B2 5	0 0 0		*EXEMPT*				.00 .00 .00
10	48 25 C2501	50.0% TOWNHOUSE .0000	2 PINTO, PATRICIA 71 LINDEN PLACE RED BANK, NJ 71 LINDEN PL 07701 R-B2 5	218500 206900 425400		425400			01	.00 7652.40 3826.20
11	48 25 C2502	50.0% TOWNHOUSE .0000	2 CERULO, DANIEL & DOROTHY 69 LINDEN PLACE RED BANK, NJ 69 LINDEN PL 00660 07701 R-B2 5	218500 196400 414900		414900			01	.00 7466.56 3733.28
12	48 26	50 X 130 F2 .1492	2 FRASSON, DEAN & MARY HOFMANN 22 WICKATUNK ROAD MANALAPAN, NJ 65-67 LINDEN PL 00660 07726 05	384000 310300 694300		694300			02	.00 12036.13 6018.07
13	48 27	50 X 151 F2 .1733	2 GASIOROWSKI, SHIRLEY E. 20 BUTTONWOOD LANE RUMSON, NJ 61-63 LINDEN PL 07760 05	387800 238100 625900		625900			02	.00 10819.04 5409.52
14	48 28	50 X 150 F2 .1722	2 GASIOROWSKI, CHRISTINE A. 53 WOODBINE AVENUE LITTLE SILVER, NJ 57-59 LINDEN PL 07739 05	387800 300700 688500		688500			02	.00 11928.63 5964.32

3803700

0

48

3565200

7368900

28

1 L i n e	2 Block No. Lot No. Qualification Account No.	3 Land Dimensions Building Description Additional Lots Acreage Prop. Class	4 Owner's Name Address City State Property Location Billing Code Zip Code	5 Land Improvement Total	6 Exemptions Cd. Amount	7 Net Taxable Value	8 Deduct. Cd.Quan.	9 Special Tax Codes	10 Num Units	12 DED AMT 2025 TAX 2026 1ST
1	48 29	43 X 150 F2 .1481	2 MULLER, SUZANNE TUMEN 787 OCEAN AVE., APT 301 LONG BRANCH, NJ 55 LINDEN PL 07740 00660 05	375500 302900 678400		678400			02	.00 11761.01 5880.51
2	48 30	27 X 150 F2 .0930	2 WALSH, SEAN P & KOENIG, KATHERINE L 51 LINDEN PL RED BANK, NJ 51 LINDEN PL 07701 00660 05	347400 203100 550500		550500			01	.00 9512.66 4756.33
3	48 30.01	22 X 150 F1 1/2 G1 .0758	2 ANZALONE, PETER 53 LINDEN PL RED BANK, NJ 53 LINDEN PL 07701 00660 05	338600 108100 446700		446700			01	.00 7676.09 3838.05
4	48 31	50 X 150 F2 G2 .1722	2 BOZINOS, CHRISTIAN 45 LINDEN PL RED BANK, NJ 45 LINDEN PL 07701 00660 05	387800 296900 684700		684700			02	.00 12017.91 6008.96
5	48 32	50 X 150 F2 G2 .1722	2 ZUPP, MICHAEL 43 LINDEN PLACE RED BANK, NJ 43 LINDEN PL 07701 00660 05	387800 617400 1005200		1005200			01	.00 17551.33 8775.67
6	48 36	40 X 150 PARKING LOT .1377	4A DOWNTOWN INVESTORS V, LLC, %HERMAN 11 LINDEN PLACE RED BANK, NJ 31 LINDEN PL 07701 00660 05	356800 14700 371500		371500			00	.00 5941.54 2970.77
7	48 37	24 X 135 VACANT LAND .0744	1 DOWNTOWN INVESTORS V, LLC % HERMAN 11 LINDEN PLACE RED BANK, NJ 29 LINDEN PL 07701 00660 05	283100 0 283100		283100			01	.00 4378.27 2189.14
8	48 38	37 X 135 .1147	1 DOWNTOWN INVESTORS V, LLC % HERMAN 11 LINDEN PLACE RED BANK, NJ 27 LINDEN PL 07701 00660 05	323200 0 323200		323200			01	.00 5110.71 2555.36
9	48 39	50 X 136 PARKING LOT .1561	4A DOWNTOWN INVESTORS V LLC % HERMAN 11 LINDEN PLACE RED BANK, NJ 21 LINDEN PL 07701 00660 05	382500 15900 398400		398400		S01	00	.00 6742.30 3371.15
10	48 40	50 X 100 F2 G2 .1148	4A DRAWBAUGH, GAIL R & GEORGE C & GEOR 269 PINE AVENUE MANASQUAN, NJ 17 LINDEN PL 08736 00660 05	362500 446900 809400		809400		S01	00	.00 13832.22 6916.11
11	48 41.01	100X201 MERRILL LYNCH .4614	4A DOWNTOWN INVESTORS II, LLC% J HERMAN 11 LINDEN PLACE RED BANK, NJ 77 BROAD ST 07701 00660 05	3040000 9533400 12573400		12573400		S02	00	.00 223729.76 111864.88
12	48 43	51 X 150 OFFICES/BANK .1756	4A DOWNTOWN INVESTORS IV, LLC, %HERMAN 11 LINDEN PLACE RED BANK, NJ 73 BROAD ST 07701 00660 05	1534400 5998600 7533000		7533000		S02	00	.00 133545.29 66772.65
13	48 44	34 X 150 B2 .1171	4A 69 BROAD STREET, LLC %PERNDORFER, 6 ROBIN ROAD RUMSON, NJ 69-71 BROAD ST 07760 00660 05	1289600 999100 2288700		2288700		S02	00	.00 41993.26 20996.63
14	48 45	16 X 150 YANNI ERBELI .0551	4A 67 SALON, LLC & YANNI ERBELI SALON 67 BROAD ST RED BANK, NJ 67 BROAD ST 07701 00660 05	772800 662200 1435000		1435000		S02	00	.00 26268.23 13134.12

10182000

0

48

19199200

29381200

45

1 L i n e	2 Block No. Lot No. Qualification Account No.	3 Land Dimensions Building Description Additional Lots Acreage Prop. Class	4 Owner's Name Address City State Property Location Billing Code Zip Code	5 Land Improvement Total	6 Exemptions Cd. Amount	7 Net Taxable Value	8 Deduct. Cd.Quan.	9 Special Tax Codes	10 Num Units	12 DED AMT 2025 TAX 2026 1ST
1	49 1	40 X 123 PARKING AREA .1129	15C BOROUGH OF RED BANK 90 MONMOUTH ST RED BANK, N J 40 LINDEN PL 07701	397700 13900 411600		*EXEMPT*			00	.00 .00 .00
2	49 2.01	4 X 172 .0158	15C BOROUGH OF RED BANK 90 MONMOUTH ST RED BANK, NJ LINDEN PL 07701 05	15400 1200 16600		*EXEMPT*			00	.00 .00 .00
3	49 2.02	33 X 169 F2 .1280	2 SHORE, NICOLE 44 LINDEN PL RED BANK, NJ 44 LINDEN PL 07701 05	359400 183700 543100		543100			01	.00 11207.12 5603.56
4	49 3	37 X 164 F2 .1393	2 BRENNAN-WATTS,EILEEN & GAYLORD 48 LINDEN PL RED BANK, NJ 48 LINDEN PL 07701 05	366000 246500 612500		612500			01	.00 10598.57 5299.29
5	49 4	41 X 158 F2 .1487	2 BLAS, BRUNO MIGUEL ESQUEN, ET AL 50 LINDEN PLACE RED BANK, NJ 50 LINDEN PL 07701	377900 390000 767900		767900			01	.00 13346.15 6673.08
6	49 5	50 X 153 2S-V-L-1U .1756	2 LEHRKINDER, THOMAS & LYNNE 54 LINDEN PL RED BANK, NJ 54 LINDEN PL 07701	387800 373300 761100		761100			01	.00 13380.77 6690.39
7	49 6	40 X 150 F2 .1377	2 CAMARGO, JOSE G & ADELA 58 LINDEN PLACE RED BANK, NJ 58 LINDEN PL 07701 05	370200 276700 646900		646900			01	.00 11205.30 5602.65
8	49 7	34 X 144 F2 .1124	2 MALDJIAN, MARGARET ROSE 60 LINDEN PL RED BANK, NJ 60 LINDEN PL 07701 05	358700 341700 700400		700400			01	.00 12161.85 6080.93
9	49 8	29 X 139 F2 .0925	2 PELOSO, TRICIA 64 LINDEN PLACE RED BANK, NJ 64 LINDEN PL 07701 05	346200 239000 585200		585200			01	.00 10128.50 5064.25
10	49 9	46 X 134 F2 .1415	2 COORDINATED RE INVESTING, LLC P. O. BOX 26 MORGANVILLE, NJ 66-68 LINDEN PL 07751	377300 340300 717600		717600			03	.00 12455.19 6227.60
11	49 10	45 X 128 F2 G2 .1322	2 SABELLA, THOMAS & KAREN 9 WREN COURT MIDDLETOWN, NJ 70 LINDEN PL 07748 05	374300 284700 659000		659000			02	.00 11416.65 5708.33
12	49 11	50 X 150 F2 .1722	2 LASCELLES, K & N LASCELLES, S 74 LINDEN PL RED BANK, N J 74 LINDEN PL 07701 05	387800 214600 602400		602400			01	.00 10401.80 5200.90
13	49 12	40 X 118 F2 .1084	2 SCHARMBERG, LORRAINE C & CASTON, RI 78 LINDEN PL RED BANK, NJ 78 LINDEN PL 07701 05	363600 503100 866700		866700			01	.00 14151.47 7075.74
14	49 13	38X110 39X30R F2 .0614	2 SABELLA, THOMAS & KAREN 9 WREN COURT MIDDLETOWN, NJ 82 LINDEN PL 07748 05	366300 396900 763200		763200			03	.00 13271.45 6635.73

4435500

0

49

3790500

8226000

13

1 L i n e	2 Block No. Lot No. Qualification Account No.	3 Land Dimensions Building Description Additional Lots Acreage Prop. Class	4 Owner's Name Address City State Property Location Billing Code Zip Code	5 Land Improvement Total	6 Exemptions Cd. Amount	7 Net Taxable Value	8 Deduct. Cd.Quan.	9 Special Tax Codes	10 Num Units	12 DED AMT 2025 TAX 2026 1ST
1	49 14	39 X 76 F2 .0680	2 BAUMLIN, DANIEL & GORZKOWSKI, JULIA 84 LINDEN PLACE RED BANK, NJ 84 LINDEN PL 00660 07701	352700 247000 599700		599700			01	.00 10379.93 5189.97
2	49 15	29 X 100 F2 .0666	2 TURRISI, AL C P.O. BOX 374 LONG VALLEY, NJ 88 LINDEN PL 00660 07853	343500 133700 477200		477200	V 1 01		02	250.00 7963.58 3981.79
3	49 15.01	47 X 96 F2 .1036	2 HUGHES, JOSEPH L. 90A LINDEN PLACE RED BANK, NJ 90 LINDEN PL 07701 05	369100 208300 577400		577400			02	.00 9973.63 4986.82
4	49 15.02	40 X 89 F2 .0817	2 HUGHES, JOSEPH 160 W 97TH ST - APT 5K NEW YORK, N Y 92-96 LINDEN PL 10025	356400 261600 618000		618000			03	.00 11804.74 5902.37
5	49 16	40 X 89 F2 .0817	2 48 MARISA, LLC 333 BROAD STREET STE 101 RED BANK, NJ 98-100 LINDEN PL 07701 05	356400 234500 590900		590900			02	.00 10221.42 5110.71
6	49 17	40 X 79 F1 1/2 .0725	2 FITZPATRICK, EMILY 102 LINDEN PL RED BANK, NJ 102 LINDEN PL 00660 07701 05	354000 114800 468800		468800			01	.00 8056.88 4028.44
7	49 18	44 X 90 2S-V-L-1U .0909	2 FIALO, THOMAS V & ALEXANDRIA DANIEL 106 SPRING ST RED BANK, NJ 106 SPRING ST 00660 07701	449700 376200 825900		825900			01	.00 13674.11 6837.06
8	49 19	45 X 90 F2 .0930	2 RICO, RONALD, J. 110 SPRING STREET RED BANK, NJ 110 SPRING ST 00660 07701	451300 157500 608800		608800			01	.00 10492.90 5246.45
9	49 20	45X150+8X60REAR DENTIST .1550	4A ARSEA INVESTMENT HOLDINGS, LLC 24 MERCHANTS WAY, STE 210 COLTS NECK, NJ 116 SPRING ST 00660 07722	469600 290600 760200		760200			02	.00 12466.12 6233.06
10	49 21	50 X 150 F2 G1 .1722	2 LE FEVER, JOHN G & CYNTHIA L 118 SPRING ST RED BANK, NJ 118 SPRING ST 00660 07701 05	476500 449200 925700		925700			01	.00 15384.97 7692.49
11	49 22	49 X 150 F1 G2 .1687	2 PIERSON, RAYMOND E JR & JO ANNE R 122 SPRING ST RED BANK, N J 122 SPRING ST 07701	474600 205100 679700		679700			01	.00 11023.10 5511.55
12	49 23	40 X 109 F2 .1001	2 HAVARD, TIFFANY 126 SPRING ST RED BANK, NJ 126 SPRING ST 00660 07701 05	447300 215800 663100		663100			01	.00 10791.71 5395.86
13	49 24	40 X 129 F2 G2 .1185	2 WINNING, DOUGLAS C. 130 SPRING ST RED BANK, NJ 130 SPRING ST 00660 07701 05	452600 176900 629500		629500			01	.00 10183.16 5091.58
14	49 25	43 X 151 F2 G1 .1491	2 132 SPRINGWASHINGTON LLC %EMIGRANT 333 BROAD ST, STE 101 RED BANK NJ 132 SPRING ST. 00660 07701 05	463000 309400 772400		772400			02	.00 12693.87 6346.94

1 L i n e	2 Block No. Lot No. Qualification Account No.	3 Land Dimensions Building Description Additional Lots Acreage Prop. Class	4 Owner's Name Address City State Property Location Billing Code Zip Code	5 Land Improvement Total	6 Exemptions Cd. Amount	7 Net Taxable Value	8 Deduct. Cd.Quan.	9 Special Tax Codes	10 Num Units	12 DED AMT 2025 TAX 2026 1ST
1	49 26	25 X 125 F2 .0717	2 HALL, GINGER & MCGURL, TOM JR 61 ELM PL RED BANK, NJ 61 ELM PL 00660 07701	425400 317300 742700		742700			01	.00 12252.95 6126.48
2	49 26.01	25 X 125 F2 .0717	2 ILARRAZA, MARGARET 63 ELM PL RED BANK, N J 63 ELM PL 07701 05	425400 311500 736900		736900			01	.00 12150.92 6075.46
3	49 27	43 X 269 F2 G2 .2655	2 57 ELM PL, CO. 57 ELM PLACE RED BANK, NJ 57 ELM PL 00660 07701 05	472200 543400 1015600		1015600			01	.00 16990.15 8495.08
4	49 28	35 X 265 F2 G2 .2129	2 DE LA CRUZ, ALLEN J & FINCHEN, ERIKA 53 ELM PL RED BANK, NJ 53 ELM PL 00660 07701 05	455100 489900 945000		945000			01	.00 15776.70 7888.35
5	49 29	35 X 260 F2 G2 .2089	2 BAUMANN, WILLIAM J & LINDA S 51 ELM PLACE RED BANK, NJ 51 ELM PL 00660 07701 05	455100 453300 908400		908400			01	.00 15128.07 7564.04
6	49 30	35 X 256 F1 G1 .2057	2 CORCORAN, DAWN 47 ELM PLACE RED BANK, NJ 47 ELM PL 07701	455100 435100 890200		890200			01	.00 14803.75 7401.88
7	49 31	35 X 251 F2 G1 .2017	2 MCARDLE, BARBARA S & BLUNDELL, GRAHAM 45 ELM PLACE RED BANK, NJ 45 ELM PL 00660 07701	455100 619600 1074700		1074700			01	.00 18077.88 9038.94
8	49 32	35 X 246 F2 G2 .1977	2 PELZAR, ALEXANDER M 43 ELM PLACE RED BANK, NJ 43 ELM PL 00660 07701 05	453300 293800 747100		747100			01	.00 12269.35 6134.68
9	49 33	35 X 242 F2 G1 .1944	2 CERULO, DANIAL ALBERT & DOROTHY ELI 41 ELM PL RED BANK, NJ 41 ELM PL 00660 07701 05	453300 466300 919600		919600			01	.00 15330.31 7665.16
10	49 34	35 X 237 F2 G2 .1904	2 HART, THOMAS 37 ELM PLACE RED BANK, NJ 37 ELM PL 00660 07701	453300 291500 744800		744800			01	.00 12227.44 6113.72
11	49 35	35 X 232 F2 G1 .1864	2 FRASER, WILLIAM J & JUDITH A 33 ELM PL RED BANK, N J 33 ELM PL 07701	453300 333900 787200		787200			01	.00 12641.04 6320.52
12	49 36	35 X 228 F2 G1 .1832	2 CHICAS, RUBEN A & BERTHA L 31 ELM PL RED BANK, N J 31 ELM PL 07701 05	453300 330700 784000		784000			01	.00 13613.98 6806.99
13	49 37	35 X 223 F2 G1 .1792	2 SOVIERO, VINCENT J & ELAINE M 34 LEROY PLACE RED BANK, N J 27 ELM PL 07701	453300 287100 740400		740400			01	.00 12149.10 6074.55
14	49 38	35 X 218 F2 .1752	2 SOYACK, RICHARD F J 25 ELM PL RED BANK, NJ 25 ELM PL 00660 07701 05	453300 157100 610400		610400			01	.00 10436.42 5218.21

6316500

0

49

5330500

11647000

38



1 L i n e	2 Block No. Lot No. Qualification Account No.	3 Land Dimensions Building Description Additional Lots Acreage Prop. Class	4 Owner's Name Address City State Property Location Billing Code Zip Code	5 Land Improvement Total	6 Exemptions Cd. Amount	7 Net Taxable Value	8 Deduct. Cd.Quan.	9 Special Tax Codes	10 Num Units	12 DED AMT 2025 TAX 2026 1ST
1	49 39	35 X 212 F2 G1 .1703	2 HOLIDAY, ROBERT J & ARLEEN 21 ELM PL RED BANK, N J 21 ELM PL 07701	453300 234400 687700		687700			01	.00 11214.41 5607.21
2	49 40	42X207 F2 .1996	2 HALL, RICHARD P & KATHLEEN S 19 ELM PL RED BANK, N J 19 ELM PL 07701 05	468000 276300 744300		744300			01	.00 11843.00 5921.50
3	49 41	42 X 203 F2 G1 .1957	2 FIGLIOLA, FLAVIANO & MARIA G 17 ELM PL RED BANK, NJ 17 ELM PL 07701	468000 297500 765500		765500	S 1 02		01	250.00 12482.14 6241.07
4	49 42	33 X 199 F2 G1 .1508	2 KRUPOCIN, JESSE & DOMINIKA 15 ELM PLACE RED BANK, NJ 15 ELM PL 07701 05	448600 382200 830800		830800			01	.00 13765.21 6882.61
5	49 43	33 X 195 F2 G2 .1477	2 GOETZE, KRISTEN SHEEKEY 9 RIVERS EDGE DRIVE RUMSON, NJ 11 ELM PL 07760	448600 244100 692700		692700			01	.00 11312.80 5656.40
6	49 44	33 X 191 F2 G1 .1447	2 BRUNO, CHRISTINA & RAMIREZ, BRIAN M 5 ELM PL RED BANK, NJ 5 ELM PL 07701 00660	448100 458300 906400		906400			01	.00 15108.02 7554.01
7	49 45	81 X 121 F2 G2 .2250	2 MARSHALL, BENNY & LILIAN G, ETAL 1 ELM PL RED BANK, NJ 1 ELM PL 07701 05	524300 439100 963400		963400			01	.00 15946.14 7973.07
8	49 45.01	55 X 84 2S-V-X-2U .1061	2 17-19 HUDSON AVENUE LLC 17-19 HUDSON AVENUE RED BANK, NJ 17-19 HUDSON AVE. 07701 00660	463500 312700 776200		776200			02	.00 12761.29 6380.65
9	49 46	45X63+15X30TRI F2 .0651	2 QUINN, MARTA JOY 15 HUDSON AVENUE RED BANK, NJ 15 HUDSON AVE 07701 00660	344700 256400 601100		601100			01	.00 10010.07 5005.04
10	50 1	40 X 134 F2 G7 .1230	2 WASHINGTON RED LLC 10 ASTOR PLACE #301 NEW YORK, NY 88-90 WALLACE ST 10003 05	367200 495000 862200		862200			04	.00 15027.86 7513.93
11	50 2	40 X 134 F2 .1230	2 92 WALLACE INVESTMENTS, LLC 15 BERNARD TERRACE LITTLE SILVER, NJ 92 WALLACE ST 07739 05	367200 568300 935500		935500			04	.00 16328.76 8164.38
12	50 3	40 X 134 F2 .1230	2 MC SORLEY, WILLIAM E & HOLLY W 94 WALLACE ST RED BANK, N J 94 WALLACE ST 07701	367200 374200 741400		741400			02	.00 12883.36 6441.68
13	50 4	40 X 134 F2 .1230	2 100 WALLACE ST INVESTMENTS, LLC 15 BERNARD TERRACE LITTLE SILVER, NJ 100-102 WALLACE ST 07739 05	367200 525900 893100		893100			02	.00 15578.10 7789.05
14	50 4.01	40 X 134 F2 .1230	2 96-98 WALLACE, LLC 333 BROAD STREET, STE 101 RED BANK, NJ 96-98 WALLACE ST 07701 00660	367200 254500 621700		621700			02	.00 10760.73 5380.37

5903100

0

50

S01 250

5118900

11022000

4.01

1 L i n e	2 Block No. Lot No. Qualification Account No.	3 Land Dimensions Building Description Additional Lots Acreage Prop. Class	4 Owner's Name Address City State Property Location Billing Code Zip Code	5 Land Improvement Total	6 Exemptions Cd. Amount	7 Net Taxable Value	8 Deduct. Cd.Quan.	9 Special Tax Codes	10 Num Units	12 DED AMT 2025 TAX 2026 1ST
1	50 5	43 X 134 F2 G3 .1323	2 SHEMITZ, PAULA & DELL'ANNO, KATHY 106 WALLACE ST RED BANK, NJ 106 WALLACE ST 07701 00660	372200 775700 1147900		1147900			04	.00 20096.66 10048.33
2	50 6	40 X 135 F2 G1 .1240	2 NELSON, SARAH RATHBUN 107 LINDEN PL RED BANK, NJ 107 LINDEN PL 07701	368400 565300 933700		933700			02	.00 16314.19 8157.10
3	50 7	26 X 134 F2 G1 .0800	2 ABAR, ALAN C & ALETA V 103 LINDEN PL RED BANK, NJ 103 LINDEN PL 07701 00660	343700 189000 532700		532700			01	.00 9199.28 4599.64
4	50 7.01	28 X 134 F2 G1 .0861	2 WYCOFF, SUZANNE M 105 LINDEN PLACE RED BANK, NJ 105 LINDEN PL 07701 00660	347000 209300 556300		556300			01	.00 9614.69 4807.35
5	50 8	40 X 134 F2 G3 .1230	2 JSR INVESTMENTS LLC 2809 COLONIAL DRIVE WALL, NJ 95-97 LINDEN PL 07719 05	367200 504100 871300		871300			02	.00 15190.01 7595.01
6	50 8.01	26 X 134 F1 1/2 .0800	2 MICHELE MADSEN REVOCABLE LIVING TST 101 LINDEN PL RED BANK, NJ 101 LINDEN PL 07701 00660 05	343700 135000 478700		478700			01	.00 8240.91 4120.46
7	50 9	27X80 .049 AC .0490	2 KAWER, BARRY & MARLENE 226 WINDELER ROAD HOWELL, NJ 93 WASHINGTON ST 07731 05	337300 272300 609600		609600			01	.00 10569.42 5284.71
8	50 10	27 X 80 F2 .0496	2 COVINGTON ENTERPRISES LLC 20 HALF MILE RD RED BANK, NJ 91 WASHINGTON ST 07701 00660 05	337300 176800 514100		514100			01	.00 8873.14 4436.57
9	50 11	27 X 80 F2 .0496	2 ACOSTA, ADRIAN F 89 WASHINGTON STREET RED BANK, NJ 89 WASHINGTON ST 07701 00660 05	337300 285000 622300		622300			01	.00 10793.53 5396.77
10	50 12	27 X 80 F2 .0496	2 SIMONS, JOHN & MOSCA, LIZABETH 87 WASHINGTON ST RED BANK, NJ 87 WASHINGTON ST 07701 00660	337300 393900 731200		731200			01	.00 14187.91 7093.96
11	50 13	28 X 80 F1 .0514	15F BRAUN, KATHLEEN & JOHN 85 WASHINGTON ST RED BANK, N J 85 WASHINGTON ST 07701 00660 05	338600 194900 533500		*EXEMPT*			01	.00 .00 .00
12	51 1	44 X 130 F2 G2 .1313	2 POANDL, ERIC & SZUCH, ALINA 112 WALLACE STREET RED BANK, NJ 112 WALLACE ST 07701 00660 07	461300 397600 858900		858900			01	.00 14235.29 7117.65
13	51 2	38 X 125 F2 G2 .1090	2 MERENDA, THOMAS RALPH 114 WALLACE ST RED BANK, NJ 114 WALLACE ST 07701 07	449000 215000 664000		664000			01	.00 10802.64 5401.32
14	51 3	38 X 120 F2 G2 .1047	2 VOWLES, PATRICK 116 WALLACE ST RED BANK, NJ 116 WALLACE ST 07701 00660	447700 287800 735500		735500			01	.00 12078.04 6039.02

4849400

0

51

4406800

9256200

3

1 L i n e	2 Block No. Lot No. Qualification Account No.	3 Land Dimensions Building Description Additional Lots Acreage Prop. Class	4 Owner's Name Address City State Property Location Billing Code Zip Code	5 Land Improvement Total	6 Exemptions Cd. Amount	7 Net Taxable Value	8 Deduct. Cd.Quan.	9 Special Tax Codes	10 Num Units	12 DED AMT 2025 TAX 2026 1ST
1	51 4	76 X 97 F2 G2 .1692	2 ZATORSKI, COURTNEY 120 WALLACE ST RED BANK, NJ 120 WALLACE ST 07701 07	502900 361800 864700		864700			01	.00 14242.57 7121.29
2	51 5	38 X 135 F2 G1 .1178	2 COLLINS, DAVID & ROSEMARY 128 WALLACE ST RED BANK, N J 128 WALLACE ST 07701	451500 287100 738600		738600			01	.00 12119.94 6059.97
3	51 6.01	181X122 TRI 2S-F-COL-1U .5069	2 BENDISKAITE, VALDA 130 WALLACE ST RED BANK, NJ 130 WALLACE ST 07701 07	573500 444600 1018100		1018100			01	.00 16802.48 8401.24
4	51 8	76 X 75 F2 G1 .1309	2 BRADY, PAUL & MARY 17 MC LAREN ST RED BANK, NJ 17 MC LAREN ST 07701 00660	492900 369600 862500		862500			01	.00 14226.18 7113.09
5	51 9	38 X 86 F2 G1 .0750	2 ANGOWSKI, RICHARD JR&CILLA,JESSICA 9 MCLAREN ST RED BANK, NJ 9 MC LAREN ST 07701 00660 07	440200 306400 746600		746600			01	.00 12291.21 6145.61
6	51 10	38 X 111 F2 G1 .0968	2 GERBER, CAROL 7 MCLAREN ST RED BANK, NJ 7 MC LAREN ST 07701 00660	445200 235300 680500		680500			01	.00 11105.09 5552.55
7	51 11	44 X 130 F2 G2 .1313	2 NESCI, ROCCO J & TARA C 5 MC LAREN ST RED BANK, N J 5 MC LAREN ST 07701 00660 07	461300 257200 718500		718500			01	.00 11742.79 5871.40
8	52 1	52 X 118 F2 G1 .1409	2 SHAW, GREGORY P & LYNN B 18 MCCARTER AVENUE FAIR HAVEN, NJ 4 MC LAREN ST 07704	442700 342700 785400		785400			02	.00 12969.00 6484.50
9	52 1.01	58 X 111 F2 G2 .1478	2 DORN, JAMES V & SONIA G 121 SPRING ST RED BANK, N J 121 SPRING ST 07701 07	465800 213700 679500		679500			01	.00 11041.32 5520.66
10	52 2	44 X 169 F2 .1707	2 SENCER,MEVHIBE G & SENCER,MEHMET A 11 WHARF AVE APT 4 RED BANK, NJ 6 MC LAREN ST 077012224 07	467100 329700 796800		796800			01	.00 13118.40 6559.20
11	52 3	51 X 179 F2 .2096	2 NATELLI,MICHAEL & MAURIELLO,LUCILLE 8 MC LAREN ST RED BANK, NJ 8 MC LAREN ST 07701 07	482700 510800 993500		993500			01	.00 16572.91 8286.46
12	52 4	104 X 196 F2 .4680	2 STONE, FREDERICK & GOLDMAN, ANN 16 MC LAREN ST RED BANK, NJ 16 MC LAREN ST 07701 00660	596200 330800 927000		927000			01	.00 15820.43 7910.22
13	52 5	50 X 212 F2 G2 .2433	2 20 MCLAREN STREET, LLC 20 MC LAREN ST RED BANK, NJ 20 MC LAREN ST 07701 07	484800 427900 912700		912700			02	.00 15135.35 7567.68
14	52 6	33 X 221 F2 G1 .1674	2 DE PONTI, S & DE PONTI, P C 24 MC LAREN ST RED BANK, N J 24 MC LAREN ST 07701 07	449200 214700 663900		663900			01	.00 10802.64 5401.32

6756000

0

52

4632300

11388300

6

1 L i n e	2 Block No. Lot No. Qualification Account No.	3 Land Dimensions Building Description Additional Lots Acreage Prop. Class	4 Owner's Name Address City State Property Location Billing Code Zip Code	5 Land Improvement Total	6 Exemptions Cd. Amount	7 Net Taxable Value	8 Deduct. Cd.Quan.	9 Special Tax Codes	10 Num Units	12 DED AMT 2025 TAX 2026 1ST
1	52 7	33 X 229 F2 G2 .1735	2 NIZOLEK, JASON & JOANNE 28 MCLAREN STREET RED BANK, NJ 28 MC LAREN ST 07701 00660	449200 287800 737000		737000			01	.00 12098.08 6049.04
2	52 8	33 X 240 F2 .1818	2 MCHEFFEY, DINA 30 MC LAREN ST RED BANK, NJ 30 MC LAREN ST 07701	449200 552200 1001400		1001400			01	.00 16771.51 8385.76
3	52 9	33 X 244 F2 G2 .1848	2 MCLOUGHLIN, BRENDAN & JANE 32 MC LAREN STREET RED BANK, NJ 32 MC LAREN ST 07701 00660	449200 234400 683600		683600			01	.00 11152.46 5576.23
4	52 10	33 X 252 F2 .1909	2 FONTAINE, JESSICA & SLATTERY, PATRICK 36 MC LAREN ST RED BANK, NJ 36 MC LAREN ST 07701 00660 07	450800 269300 720100		720100			01	.00 12291.21 6145.61
5	52 11	33 X 258 F2 G1 .1955	2 FRANKEL, ELIZABETH A 38 MC LAREN ST RED BANK, N J 38 MC LAREN ST 07701	450800 194200 645000		645000			01	.00 10879.16 5439.58
6	52 12	50 X 269 F2 G2 .3088	2 VOLK, KEVIN & CHRISTEN P.O. BOX 401 RUMSON, NJ 40 MC LAREN ST 07760 00660 07	487300 493200 980500		980500			02	.00 16332.41 8166.21
7	52 13	50 X 282 F2 G1 .3237	2 NISHIURA, GEOFFREY T 42 MC LAREN ST RED BANK, NJ 42 MC LAREN ST 07701 07	487300 249200 736500		736500			01	.00 12003.34 6001.67
8	52 14	50 X 295 F2 G3 .3386	2 SCHRADER, DAVID JAMES & CAITLIN ANNE 50 MC LAREN ST RED BANK, NJ 50 MC LAREN ST 07716 00660	487300 355300 842600		842600			01	.00 13839.91 6919.96
9	52 15	50 X 309 F2 G6 .3547	2 BECK, JENNIFER A 52 MC LAREN ST RED BANK, NJ 52 MC LAREN ST 07701	488900 260500 749400		749400			01	.00 12229.26 6114.63
10	52 16	37 X 150 F2 .1274	2 KUJAR, JOHN J & SUSAN A 56 MC LAREN ST RED BANK, NJ 56 MC LAREN ST 07701	451400 209300 660700		660700			01	.00 10740.69 5370.35
11	52 17	37 X 150 F2 G1 .1274	2 REYES, CHRISTOPHER 58 MCLAREN STREET RED BANK, N J 58 MC LAREN ST 07701 00660	451400 311600 763000		763000			01	.00 12555.40 6277.70
12	52 18	37 X 150 F2 G2 .1274	2 VOCATURO, GREGORY & PAMELA B 62 MC LAREN ST RED BANK, N J 62 MC LAREN ST 07701 00660 07	451400 203000 654400		654400			01	.00 10627.73 5313.87
13	52 19	37 X 150 F2 G2 .1274	2 HILL, LINDA 64 MC LAREN STREET RED BANK, NJ 64 MC LAREN ST 07701 00660 07	451400 315900 767300		767300			01	.00 12631.93 6315.97
14	52 20	10 X 150 RIGHT OF WAY .0344	1 KUJAR, TOWNSEND VOCATURO CHARBONNEAU %56 MCLAREN ST RED BANK, N J LOT 16,17,18,19 07701	0 0 0					00	.00 .00 .00

6005600

0

52

3935900

9941500

20

1 L i n e	2 Block No. Lot No. Qualification Account No.	3 Land Dimensions Building Description Additional Lots Acreage Prop. Class	4 Owner's Name Address City State Property Location Billing Code Zip Code	5 Land Improvement Total	6 Exemptions Cd. Amount	7 Net Taxable Value	8 Deduct. Cd.Quan.	9 Special Tax Codes	10 Num Units	12 DED AMT 2025 TAX 2026 1ST
1	52 21	40 X 150 F2 .1377	2 WHITE, EDWARD L & JUDY A 54 WILLIAM STREET RED BANK, NJ 54 WILLIAM ST 00660 07701 07	457200 381200 838400		838400			02	.00 13880.00 6940.00
2	52 21.01	43X150 F2 .1481	2 LEE, CHRISTOPHER J & BURKE, JACQUEL 56 WILLIAM ST RED BANK, NJ 56 WILLIAM ST 00660 07701 07	463000 506900 969900		969900			01	.00 16201.22 8100.61
3	52 22	51 X 150 F2 G4 .1756	2 CAMPA, ESTEBAN & MARTHA 58 WILLIAM STREET RED BANK, NJ 58 WILLIAM ST 00660 07701 07	478500 222700 701200		701200			01	.00 11394.79 5697.40
4	52 22.01	46 X 150 F2 .1584	2 PALATIANOS, E & J & DANIELEWSKI, M M 230 CHERRY TREE LANE MIDDLETOWN, NJ 60 WILLIAM ST 00660 07748 07	463000 365900 828900		828900			02	.00 13697.80 6848.90
5	52 23.02	34 X 150 F2 G1 .1171	2 BERGEN, SUSAN M 59 WILLIAM ST RED BANK, NJ 59 WILLIAM ST 00660 07701	445600 202100 647700		647700			01	.00 10523.87 5261.94
6	52 23.03	34 X 150 F2 .1171	2 MONDESIR, JEAN W & BIRGIT C 57 WILLIAM ST RED BANK, NJ 57 WILLIAM ST 00660 07701 07	445600 220200 665800		665800			01	.00 10844.54 5422.27
7	52 23.04	34 X 150 F2 .1171	2 ZUCOSKY, WILLIAM & ALLISON 55 WILLIAM STREET RED BANK, NJ 55 WILLIAMS ST 00660 07701 07	445600 320200 765800		765800			01	.00 12619.17 6309.59
8	52 23.05	28 X 152 2S-AL-L-DG-1U .0977	2 SALA, FRANK 63 WILLIAM STREET RED BANK, NJ 63 WILLIAM ST. 00660 07701	474600 842900 1317500		1317500			00	.00 21911.37 10955.69
9	52 23.06	40 X 150 F2 G1 .1377	2 PODRACKY, MICHAEL S. & BARBARA 61 WILLIAM STREET RED BANK, NJ 61 WILLIAM ST. 00660 07701	457200 289200 746400		746400			01	.00 12247.48 6123.74
10	52 24	40 X 150 F1 G2 .1377	2 CIAGLIA, DANIEL A, CORCIONE, CATHY 53 WILLIAMS ST RED BANK, N J 53 WILLIAMS ST 00660 07701 07	457200 298300 755500		755500			01	.00 12409.64 6204.82
11	52 26	37 X 150 F2 G1 .1274	2 DEPONTE, PETER & ELEANOR J 74 MC LAREN ST RED BANK, NJ 74 MC LAREN ST 00660 07701	451400 244900 696300		696300			01	.00 10872.92 5436.46
12	52 27	37 X 150 F2 G2 .1274	2 ORENS, PAULA M 76 MC LAREN STREET RED BANK, NJ 76 MC LAREN ST 00660 07701 07	451400 315900 767300		767300			01	.00 12631.93 6315.97
13	52 28	37 X 150 F2 .1274	2 GONZALEZ, HENRY & GLORIA 78 MC LAREN ST RED BANK, NJ 78 MC LAREN ST 00660 07701 07	451400 193400 644800		644800			01	.00 10824.50 5412.25
14	52 29	37X150(10X150) F2 .0344	.0344 2 BRINDLEY, THOMAS & SHERRI 82 MC LAREN ST RED BANK, NJ 82 MC LAREN ST 00660 07701	470700 242200 712900		712900			01	.00 12043.42 6021.71

6412400

0

52

4646000

11058400

29



1 L i n e	2 Block No. Lot No. Qualification Account No.	3 Land Dimensions Building Description Additional Lots Acreage Prop. Class	4 Owner's Name Address City State Property Location Billing Code Zip Code	5 Land Improvement Total	6 Exemptions Cd. Amount	7 Net Taxable Value	8 Deduct. Cd.Quan.	9 Special Tax Codes	10 Num Units	12 DED AMT 2025 TAX 2026 1ST
1	52 30	50 X 200 F1 .2296	2 DELL'ANNO, ROBERT & KATHY 39 BRETWOOD DRIVE SOUTH COLTS NECK, NJ 84 MC LAREN ST 07722	484800 632200 1117000		1117000			04	.00 18761.13 9380.57
2	52 31	50 X 200 F2 G3 .2296	2 AMSEL, KENNETH 88 MC LAREN STREET RED BANK, NJ 88 MC LAREN ST 07701 07	460500 603800 1064300	00660	1064300			01	.00 17879.29 8939.65
3	52 32	3.44 AC PROSPECT HILL 3.4400	4C PROSPECT HILL, L L C %GELBER ASSOC-PO BOX 1071 RAHWAY, NJ 100-104 PROSPECT AVE 07065 07	3120000 6026700 9146700	00660	9146700			00	.00 168274.45 84137.23
4	52 35.02	2.47ACRES COMMON ELEMENT 2.4700	15F MANOR EAST CONDO PO BOX 757 RED BANK, NJ WILLIAM ST 07701 RD 7.03	0 0 0		*EXEMPT*			00	.00 .00 .00
5	52 35.02 C3503	769.5SQ FT 2.355 CONDO#181 PRK40 .0177	2 STEWART, JENNIFER M & TALBOT, CHRIS 25 WILLOWBROOK ROAD HOLMDEL, NJ 181 MANOR EAST 07733 7.03	200000 130900 330900		330900			01	.00 5384.01 2692.01
6	52 35.02 C3504	787.5SQ FT 2.410 CONDO UNIT 182 .0181	2 LEDFORD, SUSAN M 432 WEDGEWOOD CIRCLE BELFORD, NJ 182 MANOR EAST 07718 7.03	200000 121000 321000		321000			01	.00 5207.28 2603.64
7	52 35.02 C3505	769.5SQ FT 2.355 CONDO#183 BLD 1 .0177	2 LIUBICICH, JESSICA 183 MANOR EAST RED BANK, NJ 183 MANOR EAST 07701 7.03	200000 118600 318600	00660	318600			01	.00 5165.37 2582.69
8	52 35.02 C3506	787.5SQ FT 2.410 CONDO#184 BLD 1 .0181	2 CRUZ, ROBERT 184 MANOR EAST RED BANK, NJ 184 MANOR EAST 07701 7.03	200000 126400 326400	00660	326400			01	.00 5303.84 2651.92
9	52 35.02 C3507	769.5SQ FT 2.355 CONDO#185 BLD 1 .0177	2 MCPHERSON, MILES & GRASSO, CHELSEA 185 MANOR EAST RED BANK, NJ 185 MANOR EAST 07701 7.03	200000 118600 318600	00660	318600			01	.00 5165.37 2582.69
10	52 35.02 C3508	787.5 SQ FT 2.410 CONDO#186 BLD 1 .0181	2 RYAN, WILLIAM J 186 MANOR EAST RED BANK, NJ 186 MANOR EAST 07701 7.03	200000 121000 321000	00660	321000			01	.00 5207.28 2603.64
11	52 35.02 C3509	769.5 SQ 2.355 CONDO#187 BLD 1 .0177	2 BARRETT, DENNIS & KESSLER, MARYGRACE 187 MANOR EAST RED BANK, NJ 187 MANOR EAST 07701 7.03	200000 118600 318600		318600			01	.00 5165.37 2582.69
12	52 35.02 C3510	787.5SQ FT 2.410 CONDO#188 BLD 1 .0181	2 SZAFRANSKI, EMILY 188 MANOR EAST RED BANK, NJ 188 MANOR EAST 07701 7.03	200000 121000 321000	00660	321000			01	.00 5464.18 2732.09
13	52 35.02 C3511	769.5SQ FT 2.355 CONDO#189 PK 13 .0177	2 ANTIOPE ASSOCIATES, LLC 18 CLAY STREET FAIR HAVEN, NJ 189 MANOR EAST 07704 7.03	200000 118600 318600		318600			01	.00 5165.37 2582.69
14	52 35.02 C3512	787.5 SQ FT 2.410 CONDO#190 BLD 1 .0181	2 RIDDLE, DOREEN 190 WILLIAM STREET RED BANK, NJ 190 MANOR EAST 07701 7.03	200000 121000 321000		321000			01	.00 5207.28 2603.64

6065300

0

52

8478400

14543700

35.02

1 L i n e	2 Block No. Lot No. Qualification Account No.	3 Land Dimensions Building Description Additional Lots Acreage Prop. Class	4 Owner's Name Address City State Property Location Billing Code Zip Code	5 Land Improvement Total	6 Exemptions Cd. Amount	7 Net Taxable Value	8 Deduct. Cd.Quan.	9 Special Tax Codes	10 Num Units	12 DED AMT 2025 TAX 2026 1ST
1	52 35.02 C3513	769.5 SQ FT 2.355 CONDO UNIT 191 .0177	2 LACHANSKI, PATRICK J & SARAH B 42 HEIGHTS TERRACE FAIR HAVEN, NJ 191 MANOR EAST 07704 7.03	200000 118600 318600		318600			01	.00 5165.37 2582.69
2	52 35.02 C3514	787.5 SQ FT 2.410 CONDO#192 BLD 1 .0181	2 BENDER, KAREN E. 192 WILLIAM ST RED BANK, NJ 192 MANOR EAST 07701 7.03	200000 121000 321000		321000			01	.00 5207.28 2603.64
3	52 35.02 C3515	769.5 SQ FT 2.355 CONDO#193 BLD 2 .0177	2 HANSON, ERIK 432 WEDGEWOOD CIRCLE BELFORD, NJ 193 MANOR EAST 07718 7.03	200000 139800 339800		339800			01	.00 5542.52 2771.26
4	52 35.02 C3516	787.5 SQ FT 2.410 CONDO#194 BLD 2 .0181	2 PRACHAR, ANDREW M 194 WILLIAM ST RED BANK, NJ 194 MANOR EAST 07701 7.03	200000 121000 321000		321000			01	.00 5207.28 2603.64
5	52 35.02 C3517	769.5 SQ FT 2.355 CONDO#195 BLD 2 .0177	2 BENDER, GEORGE & DENISE 195 MANOR EAST RED BANK, NJ 195 MANOR EAST 07701 7.03	200000 127400 327400		327400			01	.00 5322.06 2661.03
6	52 35.02 C3518	787.5 SQ FT 2.410 COND#196 PRK 14 .0181	2 BURKE, CONSTANCE J, TRUSTEE 196 MANOR EAST RED BANK, NJ 196 MANOR EAST 07701 7.03	200000 130000 330000		330000			01	.00 5367.61 2683.81
7	52 35.02 C3519	960.75 SQ FT 2.944 CONDO UNIT 197 .0221	2 FARIA, LINDSAY J 197 MANOR EAST RED BANK, NJ 197 MANOR EAST 07701 7.03	220000 141900 361900		361900			01	.00 5888.70 2944.35
8	52 35.02 C3520	978.75 SQ FT 2.996 CONDO UNIT 198 .0225	2 MPJ REALTY, LLC 19 WESTGATE COURT COLTS NECK, NJ 198 MANOR EAST 07722 7.03	220000 155000 375000		375000			01	.00 6121.92 3060.96
9	52 35.02 C3521	960.75 SQ FT 2.944 CONDO#199 BLD 2 .0221	2 HARDMAN, CASSANDRA A 39 PORTLAND ROAD SUMMIT, NJ 199 MANOR EAST 07901 7.03	220000 158800 378800		378800			01	.00 6189.33 3094.67
10	52 35.02 C3522	978.75 SQ FT 2.996 COND#200 PRK 51 .0225	2 MARTYNOWSKI, SARAH K 200 MANOR EAST RED BANK, NJ 200 MANOR EAST 07701 7.03	220000 124800 344800		344800			01	.00 5575.32 2787.66
11	52 35.02 C3523	769.5 SQ FT 2.355 CONDO#201 BLD 2 .0177	2 LINDIE, DREMA 201 MANOR EAST RED BANK, NJ 201 MANOR EAST 07701 7.03	200000 118600 318600		318600			01	.00 5165.37 2582.69
12	52 35.02 C3524	787.5 SQ FT 2.410 CONDO#202 BLD 2 .0181	2 MALANDRAKIS, KARA 202 WILLIAM STREET RED BANK, NJ 202 MANOR EAST 07701 7.03	200000 121000 321000		321000			01	.00 5207.28 2603.64
13	52 35.02 C3525	769.5 SQ FT 2.355 CONDO UNIT 203 .0177	2 LOPRESTI, ROSE & ALRIFAI, TARIQ 102 CHICHESTER ROAD MONROE, NJ 203 MANOR EAST 08831 7.03	200000 118600 318600		318600			01	.00 5165.37 2582.69
14	52 35.02 C3526	787.5 SQ FT 2.410 CONDO#204 BLD 2 .0181	2 PALLISTER, DAVID S 204 MANOR EAST RED BANK, NJ 204 MANOR EAST 07701 7.03	200000 121000 321000		321000			01	.00 5207.28 2603.64

2880000

0

52

1817500

4697500

35.02

1 L i n e	2 Block No. Lot No. Qualification Account No.	3 Land Dimensions Building Description Additional Lots Acreage Prop. Class	4 Owner's Name Address City State Property Location Billing Code Zip Code	5 Land Improvement Total	6 Exemptions Cd. Amount	7 Net Taxable Value	8 Deduct. Cd.Quan.	9 Special Tax Codes	10 Num Units	12 DED AMT 2025 TAX 2026 1ST
1	52 35.02 C3527	960.75SQ FT 2.944 CONDO UNIT 205 .0221	2 CURD, JAMES 205 WILLIAM STREET RED BANK, NJ 205 MANOR EAST 07701 7.03	220000 141900 361900		361900			01	.00 5888.70 2944.35
2	52 35.02 C3528	978.75SQ FT 2.996 CONDO UNIT 206 .0225	2 SHORTT, EUCLID S 206 MANOR EAST RED BANK, NJ 206 MANOR EAST 07701 7.03	220000 161500 381500		381500			01	.00 6236.71 3118.36
3	52 35.02 C3529	960.75SQ FT 2.944 CONDO UNIT 207 .0221	2 MORALES, GIL 207 MANOR EAST BLDG 3 RED BANK, NJ 207 MANOR EAST 07701 7.03	220000 152400 372400		372400			01	.00 6076.37 3038.19
4	52 35.02 C3530	978.75SQ FT 2.996 CONDO UNIT 208 .0225	2 ALBERTELLI, GUY JOSEPH JR 94 LEWIS LANE FAIR HAVEN, NJ 208 MANOR EAST 07704 7.03	220000 158600 378600		378600			01	.00 6185.69 3092.85
5	52 35.02 C3531	769.5SQ FT 2.355 COND#209 PRK 29 .0177	2 RUOCCO, JAMES & CECILLE 9 VAN BRUNT STREET STATEN ISLAND, NY 209 MANOR EAST 10312 7.03	200000 132700 332700		332700			01	.00 5416.81 2708.41
6	52 35.02 C3532	787.5 SQ FT 2.410 CONDO UNIT 210 .0181	2 APPLEGATE, JAN E 210 MANOR EAST RED BANK, NJ 210 MANOR EAST 07701 7.03	200000 130000 330000		330000			01	.00 5367.61 2683.81
7	52 35.02 C3533	769.5SQ FT 2.355 CONDO UNIT 211 .0177	2 CHIAINO, JESSICA 211 MANOR EAST RED BANK, NJ 211 MANOR EAST 07701 7.03	200000 127400 327400		327400			01	.00 5322.06 2661.03
8	52 35.02 C3534	787.5 SQ FT 2.410 CONDO#212 BLD 3 .0181	2 BURKHARDT, SCOTT & FLIS, JENNIFER 1 FIELDS WAY WEST LONG BRANCH 212 MANOR EAST 07764 7.03	200000 130000 330000		330000			01	.00 5367.61 2683.81
9	52 35.02 C3535	769.5SQ FT 2.355 CONDO#213 BLD 3 .0177	2 FARINA, ELAINE R 213 MANOR EAST #213 3 RED BANK, NJ 213 MANOR EAST 07701 7.03	200000 118600 318600		318600			01	.00 5165.37 2582.69
10	52 35.02 C3536	787.5SQ FT 2.410 COND#214 PRK 46 .0181	2 KUHN, STEVEN J 214 MANOR EAST RED BANK, NJ 214 MANOR EAST 07701 7.03	200000 121000 321000		321000			01	.00 5207.28 2603.64
11	52 35.02 C3537	769.5SQ FT 2.355 CONDO UNIT 215 .0177	2 ANTIOPE ASSOC & J MA, G WRIGHT 18 CLAY STREET FAIR HAVEN, NJ 215 MANOR EAST 07704 7.03	200000 118600 318600		318600			01	.00 5165.37 2582.69
12	52 35.02 C3538	787.5SQ FT 2.410 CONDO#216 BLD 3 .0181	2 NELLENBACH, PATRICK R 216 MANOR EAST, U-215 B-3 RED BANK, NJ 216 MANOR EAST 07701 7.03	200000 121000 321000		321000			01	.00 5207.28 2603.64
13	52 35.02 C3539	769.5SQ FT 2.355 CONDO UNIT 217 .0177	2 TULA PROPERTIES, LLC 217 MANOR EAST RED BANK, NJ 217 MANOR EAST 07701 7.03	200000 118600 318600		318600			01	.00 5322.06 2661.03
14	52 35.02 C3540	787.5SQ FT 2.410 COND#218 PRK 28 .0181	2 TRES 102, LLC PO BOX 632 RED BANK, NJ 218 MANOR EAST 07701 7.03	200000 121000 321000		321000			01	.00 5207.28 2603.64

2880000

0

52

1853300

4733300

35.02

1 L i n e	2 Block No. Lot No. Qualification Account No.	3 Land Dimensions Building Description Additional Lots Acreage Prop. Class	4 Owner's Name Address City State Property Location Billing Code Zip Code	5 Land Improvement Total	6 Exemptions Cd. Amount	7 Net Taxable Value	8 Deduct. Cd.Quan.	9 Special Tax Codes	10 Num Units	12 DED AMT 2025 TAX 2026 1ST
1	52 35.02 C3541	769.5SQ FT 2.355 CONDO UNIT 219 .0177	2 MOCHELLO, LLC 1004 BUCKINGHAM CIRCLE MIDDLETOWN, NJ 219 MANOR EAST 07748 7.03	200000 118600 318600		318600			01	.00 5165.37 2582.69
2	52 35.02 C3542	787.5SQ FT 2.410 CONDO#220 BLD 3 .0181	2 HETTLER, WILLIAM J. III 896 HIGHLAND AVENUEE WESTFIELD, NJ 220 MANOR EAST 07090 7.03	200000 121000 321000		321000			01	.00 5207.28 2603.64
3	52 35.02 P0082	GARAGE .0000	2 PRACHAR, ANDREW M 194 WILLIAM ST RED BANK, NJ WILLIAM ST 07701	6800 4600 11400		11400			01	.00 191.31 95.66
4	52 35.02 P0083	GARAGE .0000	2 PRACHAR, ANDREW M 194 WILLIAM ST RED BANK, NJ WILLIAM ST 07701	6800 4600 11400		11400			01	.00 191.31 95.66
5	52 35.02 P0084	GARAGE .0000	2 RIDDLE, DOREEN 190 WILLIAM STREET RED BANK, NJ 190 MANOR EAST 07701	6800 4600 11400		11400			01	.00 191.31 95.66
6	52 35.02 P0085	GARAGE .0000	2 SZAFRANSKI, EMILY 188 MANOR EAST RED BANK, NJ 188 MANOR EAST 07701 00660	6800 4600 11400		11400			01	.00 191.31 95.66
7	52 35.02 P0086	GARAGE .0000	2 LACHANSKI, PATRICK J & SARAH B 42 HEIGHTS TERRACE FAIR HAVEN, NJ 191 MANOR EAST 07704	6800 4600 11400		11400			01	.00 191.31 95.66
8	52 35.02 P0087	GARAGE .0000	2 MALANDRAKIS, KARA 202 WILLIAM ST MANOR EAST RED BANK, NJ 202 MANOR EAST 07701	6800 4600 11400		11400			01	.00 191.31 95.66
9	52 35.02 P0088	GARAGE .0000	2 HANSON, ERIK 432 WEDGEWOOD CIRCLE BELFORD, NJ 193 MANOR EAST 07718	6800 4600 11400		11400			01	.00 191.31 95.66
10	52 35.02 P0089	GARAGE .0000	2 FARIA, LINDSAY J 197 MANOR EAST RED BANK, NJ 197 MANOR EAST 07701	6800 4600 11400		11400			01	.00 191.31 95.66
11	52 35.02 P0090	GARAGE .0000	2 CURD, JAMES 205 WILLIAM STREET RED BANK, NJ 205 MANOR EAST 07701	6800 4600 11400		11400			01	.00 191.31 95.66
12	52 35.02 P0091	GARAGE .0000	2 JSP CONSULTING COMPANY INC 19 WESTGATE CT COLTS NECK, NJ 198 MANOR EAST 07722 00660	6800 4600 11400		11400			01	.00 191.31 95.66
13	52 35.02 P0092	GARAGE .0000	2 BARRETT, DENNIS & KESSLER, MARYGRACE 187 MANOR EAST RED BANK, NJ 187 MANOR EAST 07701	6800 4600 11400		11400			01	.00 191.31 95.66
14	52 35.02 P0093	GARAGE .0000	2 PATTAKOS, KAREN E & CONSTANTINE 192 WILLIAM ST RED BANK, NJ 192 MANOR EAST 07701 00660	6800 4600 11400		11400			01	.00 191.31 95.66

481600

0

52

294800

776400

35.02

1 L i n e	2 Block No. Lot No. Qualification Account No.	3 Land Dimensions Building Description Additional Lots Acreage Prop. Class	4 Owner's Name Address City State Property Location Billing Code Zip Code	5 Land Improvement Total	6 Exemptions Cd. Amount	7 Net Taxable Value	8 Deduct. Cd.Quan.	9 Special Tax Codes	10 Num Units	12 DED AMT 2025 TAX 2026 1ST
1	52 35.02 P0094	GARAGE .0000	2 APPLEGATE, JAN E 210 MANOR EAST RED BANK, NJ 210 MANOR EAST	00660 6800 4600 11400 07701		11400			01	.00 191.31 95.66
2	52 35.02 P0095	GARAGE .0000	2 HARDMAN, CASSANDRA A 39 PORTLAND ROAD SUMMIT, NJ 199 MANOR EAST	07901 6800 4600 11400		11400			01	.00 191.31 95.66
3	52 35.02 P0096	GARAGE .0000	2 SHORTT, EUCLID S 206 MANOR EAST RED BANK, NJ 206 MANOR EAST	00660 6800 4600 11400 07701		11400			01	.00 191.31 95.66
4	52 35.02 P0097	GARAGE .0000	2 BURKHARDT, SCOTT 1 FIELDS WAY WEST LONG BRANCH 212 MANOR EAST	07764 6800 4600 11400		11400			01	.00 191.31 95.66
5	52 35.02 P0098	GARAGE .0000	2 MOCHELLO, LLC 1004 BUCKINGHAM CIRCLE MIDDLETOWN, NJ 219 MANOR EAST	07748 6800 4600 11400		11400			01	.00 191.31 95.66
6	52 35.02 P0099	GARAGE .0000	2 MINDNICH, MARGO V 214 MANOR EAST RED BANK, NJ 214 MANOR EAST	00660 6800 4600 11400 07701		11400			01	.00 191.31 95.66
7	52 35.02 P0100	GARAGE .0000	2 FARINA, ELAINE R 213 MANOR EAST #213 3 RED BANK, NJ 213 MANOR EAST	00660 6800 4600 11400 07701		11400			01	.00 191.31 95.66
8	52 35.02 P0101	GARAGE .0000	2 PALLISTER, DAVID 204 MANOR EAST RED BANK, NJ 204 MANOR EAST	07701 6800 4600 11400		11400			01	.00 191.31 95.66
9	52 35.02 P0102	GARAGE .0000	2 MORALES, GIL 207 MANOR EAST BLDG 3 RED BANK, NJ MANOR EAST	00660 6800 4600 11400 07701		11400			01	.00 191.31 95.66
10	52 35.02 P0103	GARAGE .0000	2 ALBERTELLI, GUY JOSEPH JR 94 LEWIS LANE FAIR HAVEN, NJ 208 MANOR EAST	07704 6800 4600 11400		11400			01	.00 191.31 95.66
11	52 35.02 P0104	GARAGE .0000	2 HETTLER, WILLIAM J. III 896 HIGHLAND AVENUE WESTFIELD, NJ 220 MANOR EAST	07090 6800 4600 11400		11400			01	.00 191.31 95.66
12	52 35.02 P0105	GARAGE .0000	2 ANTIOPE ASSOC & J MA & G WRIGHT 18 CLAY STREET FAIR HAVEN, NJ 215 MANOR EAST	07704 6800 4600 11400		11400			01	.00 191.31 95.66
13	52 35.02 P0106	GARAGE .0000	2 LOPRESTI, R. & ALRIFAI, T. 102 CHICHESTER ROAD MONROE, NJ 203 MANOR EAST	08831 6800 4600 11400		11400			01	.00 191.31 95.66
14	52 35.02 P0107	GARAGE .0000	2 CHIAINO, JESSICA 211 MANOR EAST RED BANK, NJ 211 MANOR EAST	00660 6800 4600 11400 07701		11400			01	.00 191.31 95.66

95200

0

52

64400

159600

35.02



1 L i n e	2 Block No. Lot No. Qualification Account No.	3 Land Dimensions Building Description Additional Lots Acreage Prop. Class	4 Owner's Name Address City State Property Location Billing Code Zip Code	5 Land Improvement Total	6 Exemptions Cd. Amount	7 Net Taxable Value	8 Deduct. Cd.Quan.	9 Special Tax Codes	10 Num Units	12 DED AMT 2025 TAX 2026 1ST
1	52 36	55 X 147 F2 G2 .1856	2 JENSEN, JOHN S. 36 VISTA DRIVE LITTLE SILVER, NJ 92 MC LAREN ST 00660 07739	485300 333800 819100		819100			01	.00 13473.69 6736.85
2	52 36.01	53 X 55 F1 1/2 G1 .0669	2 DEMEO, JENNIFER ANN 68 THROCKMORTON AVENUE RED BANK, NJ 68 THROCKMORTON AVE 00660 07701 07	445600 229800 675400		675400			01	.00 11013.99 5507.00
3	52 37	65 X 150 2.5S-VN-M-5UNIT .2238	4C PRIMONT, STEVEN AND CONCETTA 77 HUBBARD AVENUE RED BANK, NJ 100 MC LAREN ST 00660 07701	275000 503500 778500		778500			04	.00 13947.41 6973.71
4	52 48	40 X 167 F2 G2 .1534	2 PHILIP J BOWERS & CO PO BOX 757 RED BANK, N J 133 SPRING ST 07701 07	458500 208600 667100		667100			01	.00 10837.26 5418.63
5	52 49	80 X 160 F2 G2 50 .2938	2 SCHULMAN, ORRIE M 131 SPRING ST RED BANK, NJ 131 SPRING ST 07701	537100 284000 821100		821100			02	.00 13417.21 6708.61
6	52 51	51 X 153 F2 G1 .1791	2 HAVAY, MICHAEL & JANICE 123 SPRING STREET RED BANK, NJ 123 SPRING ST 00660 07701	478500 327700 806200		806200			01	.00 13258.69 6629.35
7	52 62	41 X 101 F2 .0951	2 SCHANCK, MARY A P.O. BOX 193 SPRING LAKE HEIGHTS, NJ 90-92 PROSPECT AVE 07762 07	402900 109800 512700		512700			02	.00 8220.86 4110.43
8	52 63	35 X 101 F2 .0812	2 SCHANCK, RONALD S JR & MARY ALICE P.O. BOX 193 SPRING LAKE HEIGHTS, NJ 86-88 PROSPECT AVE. 07762	394000 147700 541700		541700			02	.00 8754.71 4377.36
9	52 64	39 X 101 F2 .0904	2 RNM PROPERTIES, LLC PO BOX 193 SPRING LAKE HEIGHTS, NJ 82-84 PROSPECT AVE 00660 07762 07	399900 109800 509700		509700			02	.00 8173.49 4086.75
10	52 65	36 X 102 F2 G1 .0843	2 SCHANCK, RONALD S & MARY ALICE P.O. BOX 193 SPRING LAKE HEIGHTS 78-80 PROSPECT AVE 07762 07	395500 127800 523300		523300			02	.00 8423.11 4211.56
11	52 66	42 X 102 F2 .0983	2 SCHANCK, RONALD S JR & MARY ALICE P O BOX 193 SPRING LAKE HEIGHTS, NJ 74-76 PROSPECT AVE 07762 07	404400 92900 497300		497300			02	.00 8242.73 4121.37
12	52 67	34 X 102 F2 G1 .0796	2 BEDFORD, JOSEPH & MARY E, TRUSTEES 139 MOLLORY PL POOLER, GA 70-72 PROSPECT AVE 31322	392500 108900 501400		501400			02	.00 8342.94 4171.47
13	52 68	50 X 100 F2 .1148	2 122-124 MCLAREN ST, LLC % VITIELLO 12 AVENUE OF TWO RIVERS RUMSON, NJ 122-124 MC LAREN ST 07760	462500 178200 640700		640700			02	.00 10359.89 5179.95
14	52 69	39 X 100 F2 .0895	2 118-120 MCCLAREN ST, LLC 12 AVENUE OF TWO RIVERS RUMSON, NJ 118-120 MC LAREN ST 07760 07	444400 110800 555200		555200			02	.00 8882.25 4441.13

5976100

0

52

2873300

8849400

69

1 Line	2 Block No. Lot No. Qualification Account No.	3 Land Dimensions Building Description Additional Lots Acreage Prop. Class	4 Owner's Name Address City State Property Location Billing Code Zip Code	5 Land Improvement Total	6 Exemptions Cd. Amount	7 Net Taxable Value	8 Deduct. Cd.Quan.	9 Special Tax Codes	10 Num Units	12 DED AMT 2025 TAX 2026 1ST
1	52 70.01	60X125+14X100 F2 F2 .1722	2 M.A.P.K.I. LLP PO BOX 614 RUMSON, NJ 110-116 MC LAREN ST 07760 07	512000 303800 815800		815800			04	.00 13351.62 6675.81
2	52 72	37 X 125 F2 .1062	2 SCHANCK, RONALD S. & MARY ALICE P.O. BOX 193 SPRING LAKE HEIGHTS, NJ 106-108 MC LAREN ST 07762 07	447200 131400 578600		578600			02	.00 9292.20 4646.10
3	52 73	37 X 125 F2 .1062	2 SCHANCK, RONALD S JR & MARY ALICE P.O. BOX 193 SPRING LAKE HEIGHTS, NJ 102-104 MC LAREN ST 07762 07	447200 140400 587600		587600			02	.00 9452.54 4726.27
4	52 74	25 X 136 .0781	1 UNKNOWN REAR LOT RED BANK, N J REAR LOT 07701	0 0 0					00	.00 .00 .00
5	52.01 1	13.959 AC 11.99AC COMMON ELEMENT 13.9590	15F TOWER HILL CONDO ASSOC %T&C MGT 711 SYCAMORE AVE RED BANK, NJ TOWER HILL DR 07701 7.01	200 0 200		*EXEMPT*			00	.00 .00 .00
6	52.01 1 C0101	1490 SQ FT .757575 UNT#1A BLD A-II .0342	2 MCKEE, KAREN 1 TOWER HILL DR RED BANK, NJ 1 TOWER HILL DR 07701 00660 7.01	300400 230900 531300		531300			01	.00 9917.15 4958.58
7	52.01 1 C0102	1275 SQ FT .757575 UNT 2B BLD 1BII .0293	2 JABLONSKI, THOMAS G & KATHLEEN 41 HADDON PARK FAIR HAVEN, NJ 2 TOWER HILL DR 07704 7.01	288300 183400 471700		471700			01	.00 8853.10 4426.55
8	52.01 1 C0103	1536 SQ FT .757575 UNY 3C BLD 1CII .0353	2 GELTZEILER, WILLIAM SR & KAREN 3 TOWER HILL DRIVE RED BANK, NJ 3 TOWER HILL DR 07701 00660 7.01	287200 204900 492100		492100			01	.00 9215.68 4607.84
9	52.01 1 C0104	1142 SQ FT .757575 UNT 4D BLD 1 .0262	2 MANOR, SHMUEL 4 TOWER HILL DR RED BANK, NJ 4 TOWER HILL DR 07701 7.01	273800 156400 430200		430200			01	.00 8109.72 4054.86
10	52.01 1 C0105	1338 SQ FT .757575 UNT 1-5E BLD 1 .0307	2 ALBERTO, JASON & REBECCA 5 TOWER HILL DRIVE RED BANK, NJ 5 TOWER HILL DR 07701 00660 7.01	287600 210000 497600		497600			01	.00 9314.06 4657.03
11	52.01 1 C0106	1294 SQ FT .757575 UNT 6F BLD 1 .0297	2 MANZI, CAROLINE 6 TOWER HILL DR RED BANK, NJ 6 TOWER HILL DR 07701 00660 7.01	287600 225400 513000		513000			01	.00 9343.22 4671.61
12	52.01 1 C0107	1338 SQ FT .757575 UNT 1-7EE BLD 1 .0307	2 VON HOERL, SHERVYN, ETALS 7 TOWER HILL DR RED BANK, NJ 7 TOWER HILL DR 07701 7.01	287600 188900 476500		476500			01	.00 8938.73 4469.37
13	52.01 1 C0108	1142 SQ FT .757575 UNT 1-8DD BLD 1 .0262	2 GALLAGHER, MATTHEW G 8 TOWER HILL DR RED BANK, NJ 8 TOWER HILL DR 07701 00660 7.01	273800 187000 460800		460800			01	.00 8250.02 4125.01
14	52.01 1 C0109	1536 SQ FT .757575 UNT1-9CC BLD1C2 .0353	2 IGLESIAS, ROSEMARIE 9 TOWER HILL DRIVE RED BANK, NJ 9 TOWER HILL DR 07701 7.01	300900 170300 471200		471200	W 1 02		01	250.00 8952.92 4476.46

W01 250

3993600

0

52.01

2332800

6326400

1

1 L i n e	2 Block No. Lot No. Qualification Account No.	3 Land Dimensions Building Description Additional Lots Acreage Prop. Class	4 Owner's Name Address City State Property Location Billing Code Zip Code	5 Land Improvement Total	6 Exemptions Cd. Amount	7 Net Taxable Value	8 Deduct. Cd.Quan.	9 Special Tax Codes	10 Num Units	12 DED AMT 2025 TAX 2026 1ST
1	52.01 1 C0110	1275 SQ FT .7575 UT1-10BB BLD1B2 .0293	575 2 MONTALDI, ANN MARIE 10 TOWER HILL DRIVE RED BANK, NJ 10 TOWER HILL DR 07701 7.01	334400 180700 515100		515100			01	.00 9352.33 4676.17
2	52.01 1 C0111	1490 SQ FT .7575 UT1-11AA BLD1A2 .0342	575 2 GEARON, JOHN & ELIZABETH 11 TOWER HILL DR RED BANK, NJ 11 TOWER HILL DR 07701 7.01	300400 229800 530200		530200			01	.00 9897.10 4948.55
3	52.01 1 C0201	1490 SQ FT .7575 UT2-122A BLD2A2 .0342	575 2 OLANDER, BROOKE 122 TOWER HILL DR RED BANK, NJ 122 TOWER HILL DR 07701 7.01	300400 236300 536700		536700			01	.00 10011.89 5005.95
4	52.01 1 C0202	1275 SQ FT .7575 UNT2-123B B2BII .0293	575 2 VALENZUELA, MARYBELLE C 123 TOWER HILL DRIVE RED BANK, NJ 123 TOWER HILL DR 07701 7.01	288300 214100 502400		502400			01	.00 9168.30 4584.15
5	52.01 1 C0203	1338 SQ FT .7575 UNT2-124C BLD2 .0307	575 2 GANDEL, PRISCILLA 124 TOWER HILL DRIVE RED BANK, NJ 124 TOWER HILL DR 07701 7.01	287200 188100 475300		475300			01	.00 8916.87 4458.44
6	52.01 1 C0204	1142 SQ FT .7575 UNT2-125D BLD 2 .0262	575 2 MAZZA, LISA 125 TOWER HILL DR RED BANK, NJ 125 TOWER HILL DR 07701 7.01	273800 174700 448500		448500			01	.00 8435.86 4217.93
7	52.01 1 C0205	1338 SQ FT .7575 UNT2-126E BLD 2 .0307	575 2 MUNOZ, PATRICIO & TERESA 45 OCEAN AVENUE MONMOUTH BEACH, NJ 126 TOWER HILL DR 07750 7.01	287600 177200 464800		464800			01	.00 8731.02 4365.51
8	52.01 1 C0206	1294 SQ FT .7575 UNT2-127F BLD 2 .0297	575 2 ST. CLAIR, WILLIAM J, & SUTTON, E 127 TOWER HILL DR, #2-127F RED BANK, NJ 127 TOWER HILL DR 07701 7.01	287600 194700 482300		482300			01	.00 9040.76 4520.38
9	52.01 1 C0207	1338 SQ FT .7575 UNT2-128E BLD 2 .0307	575 2 CHRISTIANO, JULIE & CHARTIER, JOHN 128 TOWER HILL DR RED BANK, NJ 128 TOWER HILL DR 07701 7.01	287600 218800 506400		506400			01	.00 9468.93 4734.47
10	52.01 1 C0208	1142 SQ FT .7575 UNT2-129DD BLD2 .0262	575 2 MAZZINI, YANNAH & PHILIP 129 TOWER HILL DR RED BANK, NJ 129 TOWER HILL DR 07701 7.01	273800 163500 437300		437300			01	.00 8235.44 4117.72
11	52.01 1 C0209	1536 SQ FT .7575 UT2-130CC BD2C2 .0353	575 2 SCHWARZ, DOUGLAS 1674 EAST DRIVE PT PLEASANT, NJ 130 TOWER HILL DR 08742 7.01	300900 211200 512100		512100			01	.00 9576.43 4788.22
12	52.01 1 C0210	1275 SQ FT .7575 UT2-131BB BD2B2 .0293	575 2 ACKERMAN, STEPHANIE 131 TOWER HILL DR RED BANK, NJ 131 TOWER HILL DR 07701 7.01	288300 183300 471600		471600			01	.00 8851.28 4425.64
13	52.01 1 C0211	1354 SQ FT .7575 UNT2-132AA BLD2 .0311	575 2 MARAGOTO, MANUEL NICOLAS 132 TOWER HILL DR RED BANK, NJ 132 TOWER HILL DR 07701 7.01	300400 205600 506000		506000			01	.00 9467.11 4733.56
14	52.01 1 C0301	1490 SQ FT .7575 UNT3-111A BD3A2 .0342	575 2 PANTER, JANET 111 TOWER HILL DRIVE RED BANK, NJ 111 TOWER HILL DR 07701	300400 193400 493800		493800			01	.00 9252.12 4626.06

4111100

0

52.01

2771400

6882500

1

1 L i n e	2 Block No. Lot No. Qualification Account No.	3 Land Dimensions Building Description Additional Lots Acreage Prop. Class	4 Owner's Name Address City State Property Location Billing Code Zip Code	5 Land Improvement Total	6 Exemptions Cd. Amount	7 Net Taxable Value	8 Deduct. Cd.Quan.	9 Special Tax Codes	10 Num Units	12 DED AMT 2025 TAX 2026 1ST
1	52.01 1 C0302	1275 SQ FT .7575 UNT3-112B BD3B2 .0293	755 2 FRIEDRICH, CHARLES H 112 TOWER HILL DR RED BANK, NJ 112 TOWER HILL DR 07701 7.01	288300 174900 463200		463200			01	.00 8701.87 4350.94
2	52.01 1 C0303	1536 SQ FT .7575 UNT113C BLD3CII .0353	755 2 O'CONNOR, SABINE 113 TOWER HILL DR RED BANK, NJ 113 TOWER HILL DR 07701 7.01	287200 181100 468300		468300			01	.00 8792.97 4396.49
3	52.01 1 C0304	1142 SQ FT .7575 UNIT 114D BLD 3 .0262	755 2 ZITZMAN, SHARON 114 TOWER HILL DR RED BANK, NJ 114 TOWER HILL DR 07701 7.01	273800 190700 464500		464500			01	.00 8514.21 4257.11
4	52.01 1 C0305	1338 SQ FT .7575 UNIT3-115E BLD3 .0307	755 2 OKANE, JOHN 115 TOWER HILL DR RED BANK, NJ 115 TOWER HILL DR 07701 7.01	287600 181600 469200		469200			01	.00 8809.37 4404.69
5	52.01 1 C0306	1294 SQ FT .7575 UNIT116-F BLD 3 .0297	755 2 COUTU, JANE 116 TOWER HILL DR RED BANK, NJ 116 TOWER HILL DR 07701 7.01	287600 236300 523900		523900			01	.00 9778.67 4889.34
6	52.01 1 C0307	1338 SQ FT .7575 UNT117-EE BLD 3 .0307	755 2 GIORDANO, JOANNE C 117 TOWER HILL DRIVE RED BANK, NJ 117 TOWER HILL DR 07701 7.01	289300 204300 493600		493600			01	.00 9243.01 4621.51
7	52.01 1 C0308	1142 SQ FT .7575 UNT 118-DD BLD3 .0262	755 2 M D BALDINO TRUST & C. DAVIS 2602 LOTUS DRIVE TALLAHASSEE, FL 118 TOWER HILL DR 32312 7.01	273800 171600 445400		445400			01	.00 8379.38 4189.69
8	52.01 1 C0309	1536 SQ FT .7575 UNT119-CC BD3C2 .0353	755 2 LEIDNER, DURIE ANN 119 TOWER HILL DR RED BANK, NJ 119 TOWER HILL DR 07701 7.01	300900 224400 525300		525300			01	.00 9809.65 4904.83
9	52.01 1 C0310	1275 SQ FT .7575 UNT120-BB BD3B2 .0293	755 2 MAINA, MICHAEL 120 TOWER HILL DR RED BANK, NJ 120 TOWER HILL DR 07701 7.01	288300 176800 465100		465100			01	.00 8736.49 4368.25
10	52.01 1 C0311	1490 SQ FT .7575 UNT3-121AA BLD3 .0342	755 2 ORLANDO, JOSEPH & KARRICK, KARAN 121 TOWER HILL DR RED BANK, NJ 121 TOWER HILL DR 07701 7.01	300400 217000 517400		517400			01	.00 9671.18 4835.59
11	52.01 1 C0401	1490 SQ FT .7575 UNT100-A BLD4A2 .0342	755 2 STEWART, CAROL A 100 TOWER HILL DRIVE RED BANK, NJ 100 TOWER HILL DR 07701 7.01	300400 214800 515200		515200			01	.00 9631.09 4815.55
12	52.01 1 C0402	1275 SQ FT .7575 UNT101B BLD 4B2 .0293	755 2 IOSEY, BRENDA L & STANLEY, MILFORD W 101 TOWER HILL DR RED BANK, NJ 101 TOWER HILL DR 07701 7.01	288300 170700 459000		459000			01	.00 8627.17 4313.59
13	52.01 1 C0403	1536 SQ FT .7575 UNT102C BLD 4C2 .0353	755 2 TOWER MANOR, LLC 39 CINDY LANE OCEAN, NJ 102 TOWER HILL DR 07712 7.01	287200 176500 463700		463700			01	.00 8710.98 4355.49
14	52.01 1 C0404	1142 SQ FT .7575 UNT 103D BLD 4 .0262	755 2 KENNEDY, BETH A 103 TOWER HILL DR RED BANK, NJ 103 TOWER HILL DR 07701 7.01	273800 162800 436600		436600			01	.00 8224.51 4112.26

4026900

0

52.01

2683500

6710400

1

1 L i n e	2 Block No. Lot No. Qualification Account No.	3 Land Dimensions Building Description Additional Lots Acreage Prop. Class	4 Owner's Name Address City State Property Location Billing Code Zip Code	5 Land Improvement Total	6 Exemptions Cd. Amount	7 Net Taxable Value	8 Deduct. Cd.Quan.	9 Special Tax Codes	10 Num Units	12 DED AMT 2025 TAX 2026 1ST
1	52.01 1 C0405	1338 SQ FT .757575 UNIT 104E BLD 4 .0307	575 2 BUCKALEW, RICHARD C & MARY M TRUSTE 104 TOWER HILL DRIVE RED BANK, NJ 07701 104 TOWER HILL DR 7.01	287600 197200 484800		484800			01	.00 9084.49 4542.25
2	52.01 1 C0406	1294 SQ FT .757575 UNIT 105F BLD 4 .0297	575 2 COYLE, WILLIAM L & ELLEN R 105 TOWER HILL DR RED BANK, NJ 07701 105 TOWER HILL DR 7.01	287600 219200 506800		506800			01	.00 9476.22 4738.11
3	52.01 1 C0407	1338 SQ FT .757575 UNT 106EE BLD 4 .0307	575 2 AURELIO, MICHAEL 106 TOWER HILL DR RED BANK, NJ 07701 106 TOWER HILL DR 7.01	287600 184500 472100		472100			01	.00 8860.39 4430.20
4	52.01 1 C0408	1142 SQ FT .757575 UNT 107DD BLD 4 .0262	575 2 DUBIN, WILLIAM S & AECHA 107 TOWER HILL DRIVE RED BANK, NJ 07701 107 TOWER HILL DR 7.01	273800 157100 430900		430900			01	.00 8122.48 4061.24
5	52.01 1 C0409	1536 SQ FT .757575 UNT108CC BLD4C2 .0353	575 2 FLYNN, DANA 108 TOWER HILL DRIVE RED BANK, NJ 07701 108 TOWER HILL DR 7.01	300900 222300 523200		523200			01	.00 9773.21 4886.61
6	52.01 1 C0410	1275 SQ FT .757575 UNT109BB BLD4B2 .0293	575 2 GRIFFIN, GLENN W 68 WINDWARD WAY RED BANK, NJ 07701 109 TOWER HILL DR 7.01	288300 141600 429900		429900			01	.00 8381.20 4190.60
7	52.01 1 C0411	1490 SQ FT .757575 UNT110AA BLD4A2 .0342	575 2 CASALE, JOSEPH 323 WASHINGTON STREET WESTFIELD, NJ 07090 110 TOWER HILL DR 7.01	300400 230900 531300		531300			01	.00 9917.15 4958.58
8	52.01 1 C0501	1490 SQ FT .757575 UNT 89A BLD 5A2 .0342	575 2 ELKAS, JENIFER ANNE 89 TOWER HILL DRIVE RED BANK, NJ 07701 89 TOWER HILL DR 7.01	300400 229800 530200		530200			01	.00 9897.10 4948.55
9	52.01 1 C0502	1164 SQ FT .757575 UNIT 90B BLD 5 .0267	575 2 EPSHTEYN, NOLAN 90 TOWER HILL DRIVE RED BANK, NJ 07701 90 TOWER HILL DR 7.01	281200 164400 445600		445600			01	.00 8386.67 4193.34
10	52.01 1 C0503	1536 SQ FT .757575 UNT 91C BLD5CII .0353	575 2 ROSENBERG, ARTHUR & GRABER, LAUREN G 91 TOWER HILL DRIVE RED BANK, NJ 07701 91 TOWER HILL DR 7.01	287200 196000 483200		483200			01	.00 9057.16 4528.58
11	52.01 1 C0504	1142 SQ FT .757575 UNIT 92D BLD 5 .0262	575 2 BRAZILL, NICOLE 92 TOWER HILL DRIVE RED BANK, NJ 07701 92 TOWER HILL DR 7.01	273800 179100 452900		452900			01	.00 8514.21 4257.11
12	52.01 1 C0505	1338 SQ FT .757575 UNIT 93E BLD 5 .0307	575 2 CIRINCIONE, DANA 93 TOWER HILL DRIVE RED BANK NJ 07701 93 TOWER HILL DR 7.01	287600 189900 477500		477500			01	.00 8956.95 4478.48
13	52.01 1 C0506	1294 SQ FT .757575 UNIT 94F BLD 5 .0297	575 2 COPPERTHWAIT, MARIAN 94 TOWER HILL DRIVE RED BANK, NJ 07701 94 TOWER HILL DR 7.01	287600 190300 477900		477900			01	.00 8964.24 4482.12
14	52.01 1 C0507	1338 SQ FT .757575 UNIT 95EE BLD 5 .0307	575 2 JILL SCHWARTZ REVOCABLE TRUST 95 TOWER HILL DR RED BANK, NJ 07701 95 TOWER HILL DR 7.01	287600 178100 465700		465700			01	.00 8745.60 4372.80

4031600

0

52.01

2680400

6712000

1



