

## NEW JERSEY PROPERTY TAX SYSTEM LEGEND

[illegible]

TABLE OF AGGREGATES  
OF TAXABLE AND EXEMPT PROPERTY IN THE TAXING DISTRICT OF SEA GIRT BORO

FOR 2026

(1) VALUE OF LAND	3839,423,500
(2) VALUE OF IMPROVEMENTS	1153,301,600
(3) TOTAL VALUE LAND & IMPRVMT EXCL 2ND CLASS RR	4992,725,100
(4) TAX VALUE MACH,IMPLMNT & EQUIPT OF TELEPHONE, PETROLEUM REFINERIES MISCELLANEOUS	
(5) EXEMPTIONS	
POLLUTION CONTROL (RS 54:4-3.56)	
FIRE SUPPRESSION (RS 54:4-3.13)	
FALLOUT SHELTER (RS 54:4-3.48)	
WATER/SEWAGE FAC. (RS 54:4-3.59)	
UEZ ABATEMENT (RS 54:4-3.139)	
HOME IMPROVEMENT (RS 54:4-3.72)	
MULTI FAMILY (RS 54:4-3.121)	
CL 4 ABATEMENT (RS 54:4-3.95)	
RENEWABLE ENERGY (RS 54:4-3.113)	
DWELL ABATEMENT (RS 40A:21-5)	
DWELL EXEMPTION (RS 40A:21-5)	
NEW DWL/CONV ABATE (RS 40A:21-5)	
NEW DWL/CONV EXEM (RS 40A:21-5)	
MUL DWELL EXEM (RS 40A:21-6)	
MUL DWELL ABATE (RS 40A:21-6)	
COM/IND EXEMPTION (RS 40A:21-7)	
TOTAL	
(5A) DEDUCTIONS ALLOWED (C.73,L.1976)	
NBR VETERANS	34
NBR VETERANS WIDOWS	5
TOTAL	39
NBR SENIOR CITIZENS	
NBR DISABLED PERSONS	
NBR SURVIVING SPOUSE	
TOTAL	39
(6) NET VALUATION TAXABLE	4992,725,100
(7) TAX RATE - GENL TAX RATE PER \$100 TAXABLE VALUE	
(8) RATIO - AVERAGE RATIO OF ASSESSED TO TRUE VALUE OF REAL PROPERTY	%
(9A) UEZ EXPIRED (-)	
(9B) TRUE VALUE CL II RR PROPERTY (+)	
(10) EQUALIZATION	
(11) NET VALUE ON WHICH COUNTY TAXES ARE APPORTIONED	
(12) APPORTIONMENT OF TAXES	
TOTAL CNTY TAX APPRT ADJUSTMENTS	
CNTY EQUAL TBL APPL (+ OR -)	
APPEALS & CORR. (+ OR -)	
NET CNTY TAX APPOR	
LESS EXCESS STATE AID	

(13) VALUATION OF EXEMPT PROPERTY	
PUBLIC SCHOOL PROP	11,371,900
OTHER SCHOOL PROP	
PUBLIC PROP	468,331,700
CHURCH & CHARITABLE PROP	20,728,600
CEMETERY & GRAVEYARD	
OTHER EXEMPT PROP	1,953,100
TOTAL VALUE	502,385,300

(14) MISC REVENUE FOR SUPPORT OF BUDGET	
SURPLUS REVENUE APPROPRIATED	
MISC REVENUE ANTICIPATED	
RECEIPT FROM DELINQUENT TAX & LIEN	
TOTAL MISCELLANEOUS REVENUE	

(15) APPORTIONMENT OF TAXES

ITEM	AMOUNT	RATE
NET CNTY TX LESS ST AID		
COUNTY LIBRARY TAX		
COUNTY HEALTH TAX		
COUNTY OPEN SPACE		
DISTRICT SCHOOL TAX		
CONSOLIDATED SCHOOL TAX		
REGIONAL SCHOOL TAX		
MUNICIPAL OPEN SPACE		
MUNICIPAL LIBRARY TAX		
LOCAL MUNCPL PURPOSE TAX		
TOTAL TAX LEVY		

AUTHORIZED RATE

(16) REAL PROPERTY CLASSIFICATION SUMMARY

	ITEMS	TAX VALUE
1.	VACANT LAND	51
2.	RESIDENTIAL	1,238
3A.	FARM (REGULAR)	
3B.	FARM (QUALIFIED)	
4A.	COMMERCIAL	40
4B.	INDUSTRIAL	60,720,000
4C.	APARTMENT	
	TOTAL CLASS 4A,4B,4C	60,720,000
	TOTAL ALL CLASSES	4992,725,100

STATE OF NEW JERSEY MONMOUTH COUNTY

I (WE) \_\_\_\_\_ ASSESSOR(S) OF THE  
TAXING DISTRICT OF SEA GIRT BORO DO SWEAR (OR AFFIRM)  
THAT THE FOREGOING TAX LIST AND TAX DUPLICATE CONTAIN THE  
VALUATIONS OF ALL THE PROPERTY LIABLE TO TAXATION IN THE TAXING  
DISTRICT IN WHICH I (WE) AM (ARE) TAX ASSESSOR(S), AND THAT  
SUCH PROPERTY HAS BEEN VALUED WITHOUT FAVOR OR PARTIALITY AT  
ITS TAXABLE VALUE AND I (WE) HAVE ALLOWED ONLY SUCH EXEMPTIONS  
AND DEDUCTIONS AS ARE PRESCRIBED BY LAW

I (WE) DO FURTHER SWEAR (OR AFFIRM) THAT, FOR THE TAX YEAR 2026,  
I (WE) HAVE COMPLETED AND PUT INTO OPERATION A DISTRICT-WIDE  
ADJUSTMENTS OF REAL PROPERTY TAXABLE VALUATIONS AND SUCH TAXABLE  
VALUATIONS CONFORM TO THE PERCENTAGE LEVEL ESTABLISHED FOR SUCH  
YEAR FOR EXPRESSING THE TAXABLE VALUE OF REAL PROPERTY IN THE  
COUNTY.

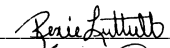
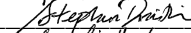

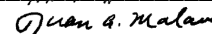




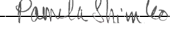
SWORN AND SUBSCRIBED BEFORE ME  
THIS \_\_\_\_\_ DAY OF \_\_\_\_\_ OF 2026

ASSESSOR(S)

CERTIFICATION BY COUNTY BOARD

THIS IS TO CERTIFY THAT THE FOREGOING IS A TRUE AND  
COMPLETE RECORD OF THE TAXES ASSESSED FOR THE YEAR 2026 IN THE  
TAXING DISTRICT OF SEA GIRT BORO COUNTY OF  
MONMOUTH, NEW JERSEY, AND THAT \$ 4,992,725,100 IS THE  
NET VALUATION TAXABLE AND \$ \_\_\_\_\_ IS THE NET VALUATION  
ON WHICH COUNTY TAXES AND REGIONAL OR CONSOLIDATED SCHOOL TAXES  
ARE APPORTIONED.

ATTEST:

	PRESIDENT
	V. PRESIDENT
	COMMISSIONER
	COMMISSIONER
	COMMISSIONER
	COMMISSIONER
	COMMISSIONER
	TAX ADMINISTRATOR
	COUNTY BOARD OF TAXATION

TAXING DISTRICT 43 SEA GIRT BORO			2026 TAX LIST DISTRICT SUMMARY			COUNTY 13 MONMOUTH		05/05/26
CLASSIFICATION	NO. OF PARCELS	LAND VALUE	IMPROVEMENT VALUE	TOTAL VALUE	BOOK VALUE OF TANG PERS PROP	EXEMPTION AMOUNT	NET TAXABLE VALUE	
1 VACANT LAND	51	158,198,000	0	158,198,000		0	158,198,000	
2 RESIDENTIAL	1,238	3,638,071,900	1,135,735,200	4,773,807,100		0	4,773,807,100	
3A FARM (REGULAR)	0	0	0	0		0	0	
3B FARM (QUALIFIED)	0	0	0	0		0	0	
4A COMMERCIAL	40	43,153,600	17,566,400	60,720,000		0	60,720,000	
4B INDUSTRIAL	0	0	0	0		0	0	
4C APARTMENT	0	0	0	0		0	0	
CLASS 4 TOTAL	40	43,153,600	17,566,400	60,720,000		0	60,720,000	
RATABLE TOTAL	1,329	3,839,423,500	1,153,301,600	4,992,725,100		0	4,992,725,100	
5A CLASS 1 RAILROAD	1	0	0	0		0	0	
5B CLASS 2 RAILROAD	0	0	0	0		0	0	
RAILROAD TOTAL	1	0	0	0		0	0	
6A TELEPHONE	1				0		0	
6B PETROL REFINRIES	0				0		0	
6C MISCELLANEOUS	0				0		0	
PUBLIC UTIL. TOTAL	1				0		0	
15A PUBLIC SCHOOL	3	7,119,500	4,252,400	11,371,900		0	11,371,900	
15B OTHER SCHOOL	0	0	0	0		0	0	
15C PUBLIC PROPERTY	28	441,045,700	27,286,000	468,331,700		0	468,331,700	
15D CHARITABLE	5	16,869,700	3,858,900	20,728,600		0	20,728,600	
15E CEMETERY	0	0	0	0		0	0	
15F MISCELLANEOUS	3	1,624,600	328,500	1,953,100		0	1,953,100	
EXEMPT TOTAL	39	466,659,500	35,725,800	502,385,300		0	502,385,300	
----- D E D U C T I O N S -----			----- E X E M P T I O N S -----			----- E X E M P T I O N S -----		
CLASSIFICATION	NO. OF DEDUCTS	DEDUCTION AMOUNT	CLASSIFICATION	NO. OF PARCELS	EXEMPTION AMOUNT	CLASSIFICATION	NO. OF PARCELS	EXEMPTION AMOUNT
SENIOR CITIZEN	0	0	FIRE SUPPRESS	0	0	DWELL ABATE	0	0
DISABLED PERSON	0	0	POLLUTION CNTRL	0	0	DWELL EXEMP	0	0
SURVIVING SPOUSE	0	0	FALLOUT SHELTER	0	0	NEW DWEL/CONV ABAT	0	0
VETERAN	34	8,500	WATER/SEWAGE FAC	0	0	NEW DWEL/CONV EXMT	0	0
WIDOW OF VETERAN	5	1,250	HOME IMPROVEMENT	0	0	MUL DWELL EXEMP	0	0
			CLASS 4 ABATEMENT	0	0	MUL DWELL ABATE	0	0
			MULTI-FAMILY DWELL	0	0	COM/IND EXEMP	0	0
			UEZ ABATEMENT	0	0	RENEWABLE ENERGY	0	0

I ASSESSOR OF THE TAXING DISTRICT OF SEA GIRT BORO DO SWEAR (OR AFFIRM) THAT THE FOREGOING  
TAX LIST AND TAX DUPLICATE CONTAIN THE VALUATIONS OF ALL THE PROPERTY LIABLE TO TAXATION IN THE TAXING DISTRICT IN WHICH I AM TAX  
ASSESSOR, AND THAT SUCH PROPERTY HAS BEEN VALUED WITHOUT FAVOR OR PARTIALITY AT ITS TAXABLE VALUE AND I HAVE ALLOWED ONLY SUCH  
EXEMPTIONS AND DEDUCTIONS AS ARE PRESCRIBED BY LAW.

-----  
ASSESSOR

I DO FURTHER SWEAR (OR AFFIRM) THAT, FOR THE TAX YEAR 2026, I HAVE COMPLETED AND PUT INTO OPERATION A DISTRICT WIDE ADJUSTMENT OF  
REAL PROPERTY TAXABLE VALUATIONS AND SUCH TAXABLE VALUATIONS CONFORM TO THE PERCENTAGE LEVEL ESTABLISHED FOR SUCH YEAR FOR  
EXPRESSING THE TAXABLE VALUE OF REAL PROPERTY IN THE COUNTY.

SWORN AND SUBSCRIBED BEFORE ME THIS DAY OF OF 2026. -----  
ASSESSOR

TAXING DISTRICT NO. 43 SEA GIRT BORO

COUNTY NO. 13 MONMOUTH

NAME OF OWNER ADDITIONAL OWNERS	PAGE NO.	BLOCK NO.	LOT NO.	LOT QUALIF.	ACCOUNT NO.	DEED BOOK	DEED PAGE	CLASS	PROPERTY LOCATION
ABBATE, THOMAS & SUSAN	0059	59	9		1280	8701	08494	2	408 BOSTON BOULEVARD
ABOUSSLEMAN, JOSEPH	0021	26	3		00000183			2	107 STOCKTON BOULEVARD
ABRAHAM, SALLY A & MILDRED M	0033	37	9		00000429	05529	00066	2	220 BALTIMORE BOULEVARD
ABRAHAMSON, KERMIT & PATRICIA	0013	18	2		00000302	8942	01870	2	103 BEACON BOULEVARD
ABRAHAMSON, MATTHEW & CARLA	0065	65	11		00000748	09626	05495	2	412 BEACON BOULEVARD
ABRUZZO, JOSEPH	0055	54	7.01		00000543	09429	01527	2	319 STOCKTON BOULEVARD
ACCURSO, JOSEPH A III & CAITLIN	0092	101	10		00001204	09044	06307	2	712 NEW YORK BOULEVARD
ADAMS, MARY L	0027	32	3		00000494	8773	07025	1	205 STOCKTON BOULEVARD
ADORNETTO, MICHAEL, TRUSTEES, ETAL	0061	61	1		00000798	09482	05839	2	401 PHILADELPHIA BOULEVAR
AHERNE, ROBERT E	0043	45	4		00000689	8753	01364	2	307 CHICAGO BOULEVARD
ALBA, GLENN & MARIETTA	0025	28	18		00000156	09064	05253	2	108 NEPTUNE PLACE
ALBIN, THOMAS R & KATHLEEN C	0092	101	14		00001208			2	704 NEW YORK BOULEVARD
ALBIN, THOMAS R & APGAR, CHRISTINE A	0094	103	10		00001168	09047	09034	2	719 BOSTON BOULEVARD
ALBRECHT, MICHAEL L & MICHELLE W	0052	52	4		00000572	09447	07655	2	311 WASHINGTON BOULEVARD
ALELES, ANDREA J TRUST	0062	62	7		00000788	09136	07793	2	413 BALTIMORE BOULEVARD
ALLAN WILLIAMSON S TRUST%J CALLINAN	0079	77	7.11			8941	04550	2	534 WASHINGTON BLVD. #6
AMBROSINI, DANIEL & JUDITH	0080	79	2		00000943			2	603 BOSTON BOULEVARD
AMOR VINCIT OMNIA, LLC	0018	22	8.03		00000250	09462	01843	1	114 NEW YORK BOULEVARD
ANDERSON, ERIC J & PAMELA S	0004	9	3		00000095	09189	00988	2	653 OCEAN AVENUE
ANDERSON, LANCE & ROSLYN	0016	20	8		00000278	09491	07423	2	202 SECOND AVENUE
ANDERSON, MICHAEL & MONICA	0041	42	15		00000340	09188	04421	2	208 THE TERRACE
ANDRES, NICOLE	0043	45	7		00000692	09749	07495	2	313 CHICAGO BOULEVARD
ANDRESKI, HENRY & BARRAL, JILLIAN	0097	105	3		00001119	09675	02527	2	705 SEA GIRT AVENUE
ANELLO, ROBERT & JULIA, TRUSTEES	0009	13	2		00000039	09737	09698	2	1A BROOKLYN BOULEVARD
ANGELO, MARK A & MAUREEN	0028	33	1.01		00000477	09655	04890	2	201 TRENTON BOULEVARD
ANGRIST, RICHARD DR	0037	39	19		00000401	09318	07101	2	206 BROOKLYN BOULEVARD
ANNA T NUZZI 2015 REVOCABLE TRUST	0014	18	20		00000319	09677	03438	2	9 FIRST AVENUE
ANNITTO, SEAN	0013	18	4		00000304			2	107 BEACON BOULEVARD
ANTHONY, CHARLES & DIANE R	0008	12	9			05593	00047	2	8 BROOKLYN BOULEVARD
ANTINORI, PAUL M & DEBORAH D	0074	73	9		00000935	8710	02419	2	512 PHILADELPHIA BLVD.
APRAHAMIAN, BRYAN W & SANDRA S	0025	28	16		00000154	05865	00105	2	116 NEPTUNE PLACE
ARBACHESKY, DIANE J	0054	53	14.01		00000564	09618	08503	2	314 WASHINGTON BOULEVARD
ARCHER, BRIAN R & GINA	0019	23	3		00000233	8423	06287	2	109 PHILADELPHIA BOULEVAR
ARCHER, MICHAEL A & DIANE H	0065	65	2		00000739	8504	08974	2	403 CHICAGO BOULEVARD
ARDIFF, THOMAS J & JEANNE D	0066	66	1		00000722	09645	08152	2	401 BEACON BOULEVARD
ARNONE, GERARD M	0035	38	9		00000413	09424	09610	2	221 BALTIMORE BOULEVARD
ARTHERHOLT, JEFFREY & NOELLE	0075	74	13		00000921	09390	05220	2	508 BOSTON BOULEVARD
ARZANO, ROBERT & LINDA	0018	22	1		00000243	05694	00323	2	101 BALTIMORE BOULEVARD
AVALLONE, CHRISTOPHER & CAROLINE	0032	36	7		00000444	09472	05812	2	222 PHILADELPHIA BOULEVAR
AVON HOTEL CORPORATION	0010	14	9		00000031			4A	8-12 BEACON BOULEVARD
BAESZLER, HELENE	0074	74	2		00000910			2	503 CRESCENT PARKWAY
BAESZLER, WILLIAM	0077	76	16		00000907	8743	03566	2	504 CRESCENT PARKWAY
BAILEY, MICHAEL & KATHLEEN	0095	103	16		00001174	09331	05431	2	714 PHILADELPHIA BLVD.
BAKER, BRIAN & MARGUERITE	0039	41	12		00000357	09017	04594	2	216 BEACON BOULEVARD
BAKER, JILLIAN E	0083	85	11		00001069	09656	02724	2	606 BEACON BLVD.
BANCROFT, ANNE MARIE CIESLA, ETAL	0048	48	14		00000649	09673	08759	2	308 NEW YORK BOULEVARD
BANGS, RONALD J & KATHLEEN	0047	48	12		00000647	08097	08592	2	312 NEW YORK BOULEVARD
BANI, RICHARD & NORA	0017	21	7		00000261			2	113 NEW YORK BOULEVARD
BARBARA G STUKE REVOCABLE TRUST AGR	0057	56	10		00000865	09721	03791	2	400 TRENTON BOULEVARD
BARBER, RYAN & MONICA	0096	104	15		00001148	09307	04742	2	718 BOSTON BOULEVARD
BARELLI, JOHN & ANNA	0089	97	7		00001271	05074	00932	2	626 BEACON BOULEVARD
BARKLEY, JAN C & JEWEL E	0075	74	4		00000912	09329	05665	2	509 CRESCENT PARKWAY
BARNA, JOHN A ETAL	0011	15	9		00000012	09086	01181	2	13 BEACON BOULEVARD
BARONE, ROSE, ETALS	0031	34	13		00000474	8401	07285	1	208 CRESCENT PARKWAY
BARRY, LAURA A & TIMOTHY K	0088	96	2		00001248	09592	01579	2	619 BROOKLYN BOULEVARD
BARTONEK, CHRISTINE & MICHAEL	0091	100	6		00001221	09567	07386	2	711 NEW YORK BOULEVARD
BATTISTA, COLLEEN	0002	7	2			09680	04884	2	720 MORVEN TERRACE
BAUM, RICHARD L & MARDELL A	0045	46	7		00000675			2	315 BROOKLYN BOULEVARD
BEACH BOYS LLC	0045	46	8		00000676	09187	02616	2	317 BROOKLYN BOULEVARD
BEAVIS, ROBERT L & BARBARA B TRUST	0043	44	18			09029	02238	2	5 THIRD AVENUE
BEECHWOOD ASSOCIATES	0031	34	15		00000476	04780	00108	2	200 CRESCENT PARKWAY
BEGGANS, JOSEPH A JR & CLAIRE E	0039	41	9		00000354	09479	05616	2	1206 THIRD AVENUE
BEGLEY, MATTHEW & CAREY	0042	44	5.01		00000711	09180	00591	2	311 BEACON BOULEVARD
BEGLEY, ROBERT P. & ROSETTA	0043	45	10		00000695			2	321 CHICAGO BOULEVARD
BEHRE, DOUGLAS C & LAUREN A	0037	40	6		00000370	09027	00775	2	215 BROOKLYN BOULEVARD
BELL, MICHAEL W & SUSAN J	0048	49	6		00000621	8899	08031	2	313 PHILADELPHIA BLVD
BELL, PETER E	0030	34	8.02		00000469	09599	04006	2	219 WASHINGTON BOULEVARD
BENDER, DOUGLAS J & ELIZABETH B	0058	58	2		00000837	05887	00215	2	403 WASHINGTON BOULEVARD

TAXING DISTRICT NO. 43 SEA GIRT BORO

COUNTY NO. 13 MONMOUTH

NAME OF OWNER ADDITIONAL OWNERS	PAGE NO.	BLOCK NO.	LOT NO.	LOT QUALIF.	ACCOUNT NO.	DEED BOOK PAGE	CLASS	PROPERTY LOCATION
BENEDEUCE, PERRY	0060	60	13		00000820		2	406 PHILADELPHIA BOULEVAR
BENGE, JOHN C & HOLLY S	0065	64	15		00000767	8830 01028	2	400 CHICAGO BOULEVARD
BENNETT, ROBERT & ELIZABETH ANN	0064	64	1		00000753	09637 06451	2	401 BROOKLYN BOULEVARD
BENNETT, ROBYN & SCHWARTZ, MARC	0010	14	11		00000029	09223 04141	2	4 BEACON BOULEVARD
BERARDO, JOSEPH JR & ALYSSA	0047	48	9		00000644	8918 02065	2	320 NEW YORK BOULEVARD
BERGMAN, BENJAMIN R & MEGHAN K	0003	8	8		00000213	09427 05294	2	808 FIRST AVENUE
BERMAN, DANIEL S	0003	7	10		00000207	09708 09722	1	702 MORVEN TERRACE
BERNHARD, JEANNE A	0048	49	5		00000620	09413 02366	2	311 PHILADELPHIA BOULEVAR
BERY, SANJAY & SEEMA	0088	96	4		00001250	09452 05766	2	623 BROOKLYN BOULEVARD
BESHAR, LUKE M REVOCABLE TRUST	0028	32	13		00000504	09154 02690	2	210 TRENTON BOULEVARD
BEYER, JANINE L & MICHAEL D'ALTRUI	0088	95	7		00001236	08223 09580	2	616 BROOKLYN BOULEVARD
BIGLEY, BERNARD, IV	0097	105	9		00001113	8483 03275	2	725 SEA GIRT AVENUE
BINDER, SAARI DARVICK	0036	39	18		00000400	09135 00560	2	208 BROOKLYN BOULEVARD
BINI, PATRICIA & SCOT A & DEMAIO P	0084	86	4		00001075	09098 00008	2	609 BROOKLYN BLVD.
BIRD, STEPHEN D & MICHELLE A	0087	94	4.02			8739 02533	2	616 NEW YORK BOULEVARD
BISAZZA, EILEEN	0096	104	10		00001143	05629 00440	2	719 CRESCENT PLACE
BITTERLE, EDWARD W & MARGARET M	0063	63	2		00000769	09678 09543	2	405 NEW YORK BOULEVARD
BITTERMAN, DAVID M & KIMBERLY G	0039	41	14		00000359	08164 07300	2	210 BEACON BOULEVARD
BKB REALTY LLC	0091	101	1		00001195	08991 00831	4A	703 BALTIMORE BOULEVARD
BLAGDON, TERESA	0008	12	10		2	8418 04551	2	6 BROOKLYN BOULEVARD
BLANCHARD, JOHN J	0022	27	4		00000164	8486 01488	2	109 NEPTUNE PLACE
BLAND, LARRY & DONNA	0017	21	10		00000264	09123 05682	2	112 BROOKLYN BOULEVARD
BLAND, STEPHEN J & LISA	0091	100	8		00001223	09174 09436	2	306 EIGHTH AVENUE
BLASI, SUSAN M	0092	101	12		00001206	05681 00521	2	708 NEW YORK BOULEVARD
BLIESMANN, R & L & HANNAN, C & PERRY	0028	32	14		00000505	09044 01008	2	208 TRENTON BOULEVARD
BODNER, CHRISTOPHER W & ROBIN KELLY	0015	20	1		00000270	8455 01118	2	101 BROOKLYN BOULEVARD
BOLAND, WILLIAM J & MAUREEN A	0049	49	10		00000625		2	321 PHILADELPHIA BOULEVAR
BONACCI, DIANE J	0064	64	8		00000760	09570 05707	2	416 CHICAGO BOULEVARD
BONN, LLC	0022	26	17		00000197	8666 05868	2	102 TRENTON BOULEVARD
BOOKER, WILLIAM & CANDICE	0034	38	2		00000406	05841 00825	2	205 BALTIMORE BOULEVARD
BOOZAN, JAMES A & KATHLEEN D	0048	49	3		00000618	05984 00067	2	305 PHILADELPHIA BOULEVAR
BORISEVICH, VASIL & COLAIUTI, KAITLIN	0086	88	4		1274	09751 06026	2	406 BELL PLACE
BOROUGH OF SEA GIRT	0001	1	1		00000020		15C	BEACH FRONT
BOROUGH OF SEA GIRT	0001	2	1		00000115		15C	BEACH FRONT
BOROUGH OF SEA GIRT	0001	3	1		2		15C	BEACHFRONT (MORVEN TERR)
BOROUGH OF SEA GIRT	0001	4	1		00000123		15C	BEACHFRONT
BOROUGH OF SEA GIRT	0005	9	22		00000114		15C	CRESCENT PARK
BOROUGH OF SEA GIRT	0011	15	1		00000001		15C	9 OCEAN AVENUE
BOROUGH OF SEA GIRT	0012	17	1		00000320		15C	WRECK POND
BOROUGH OF SEA GIRT	0012	17	2		00000324		15C	WRECK POND
BOROUGH OF SEA GIRT	0041	43	1		00000344		15C	WRECK POND
BOROUGH OF SEA GIRT	0041	43	2		00000345		15C	THE TERRACE
BOROUGH OF SEA GIRT	0047	48	8		00000643		15C	319-321 BALTIMORE BOULEVA
BOROUGH OF SEA GIRT	0061	61	10		00000807		15C	400 BALTIMORE BOULEVARD
BOROUGH OF SEA GIRT	0067	67	1		00001022	05730 00223	15C	WRECK POND
BOROUGH OF SEA GIRT	0076	75	1		00000926		15C	THE PLAZA
BOROUGH OF SEA GIRT	0080	78	1		00001157		15C	RAILROAD PLAZA
BOROUGH OF SEA GIRT	0081	80	4		00000965		15C	602 BALTIMORE BOULEVARD
BOROUGH OF SEA GIRT	0081	81	1.01		00000980		15C	12 SIXTH AVENUE
BOROUGH OF SEA GIRT	0081	81	1.02		00000980		15C	8 SIXTH AVENUE
BOROUGH OF SEA GIRT	0081	82	1		00000996		15C	SIXTH AVENUE
BOROUGH OF SEA GIRT	0081	84	1		00001038		15C	601 BEACON BOULEVARD
BOROUGH OF SEA GIRT	0083	84	20				15C	ALONG WRECK POND
BOROUGH OF SEA GIRT	0083	84	21		00001057		15C	WRECK POND
BOROUGH OF SEA GIRT	0086	88	1		00001098		15C	BALTIMORE BOULEVARD
BOROUGH OF SEA GIRT	0086	89	1		00001105		15C	BELL PLACE
BOROUGH OF SEA GIRT	0086	90	1		00001106		15C	612 PHILA & 613 BOSTON
BOROUGH OF SEA GIRT	0086	91	1		00001158		15C	RAILROAD PLAZA
BOROUGH OF SEA GIRT	0089	98	3		00001267		15C	700 BEACON BOULEVARD
BOROWSKY, IRENE A, TRUSTEE, BOROWSKY	0012	15	16		00000005	09515 06828	2	2 THE TERRACE
BOTT, RICHARD R & CYNTHIA B	0082	84	8		00001045	08989 02255	2	617 BEACON BOULEVARD
BOVITZ, THOMAS & ELIZABETH	0083	85	3		00001061	09316 06865	2	607 CHICAGO BOULEVARD
BOYAJIAN, RONALD HENRY & FLORENCE C	0002	6	7		00000118	05285 00253	2	901 OCEAN AVENUE
BOYLE, FLORENCE & BRUCE	0012	15	12		00000011	8414 02555	2	12 THE TERRACE
BOYLE, JANE M	0063	63	7		00000774	09239 04434	2	417 NEW YORK BOULEVARD
BOZAK, KENNETH & ANNETTE	0008	12	14		00000055	05784 00329	2	305 OCEAN AVENUE
BRAGA, DAMIAN & KRISTINA	0043	45	5		00000690	09389 04529	2	309 CHICAGO BOULEVARD
BRANCH, THOMAS & CATHERINE	0058	58	8		00000842	8337 02062	2	414 CRESCENT PARKWAY



TAXING DISTRICT NO. 43 SEA GIRT BORO

COUNTY NO. 13 MONMOUTH

NAME OF OWNER ADDITIONAL OWNERS	PAGE NO.	BLOCK NO.	LOT NO.	LOT QUALIF.	ACCOUNT NO.	DEED BOOK	DEED PAGE	CLASS	PROPERTY LOCATION
BRENNAN, DANIEL PAUL & CATHERINE	0069	69	3		00000999			2	505 BROOKLYN BOULEVARD
BRENNAN, E THOMAS JR	0076	76	7		00000890			4A	545 WASHINGTON BOULEVARD
BRENNER, RYAN & ERICA CULLUM	0047	48	2		00000637	09745	04360	2	305 BALTIMORE BOULEVARD
BRISBEN, KAREN S	0082	84	6		00001043	09727	03899	2	613 BEACON BOULEVARD
BRITT, ANNE	0002	6	3		00000120	09321	02802	2	3 SEASIDE PLACE
BROPHY, NICHOLAS	0022	26	11		00000191	09017	04189	2	116 TRENTON BOULEVARD
BROWN, HUBERT J & CLAIRE F, TRUSTEES	0050	50	10.01		00000607	8635	07858	2	320 PHILADELPHIA BOULEVAR
BROWN, JAMES M & MARIA E	0038	40	20		00000382	8583	03373	2	200 CHICAGO BOULEVARD
BROWN, JAMES MARK & VICKI ANN	0035	39	1		00000383	05592	00840	2	201 NEW YORK BOULEVARD
BROWN, WILLIAM F & KATHLEEN	0041	42	19		00000326			2	5 SECOND AVENUE
BROWNING, JACKSON B JR	0021	26	7		00000187	09660	04331	2	115 STOCKTON BOULEVARD
BRUCIA, JAMES B & JUDITH J	0093	102	4		00001183	09456	09164	2	709 PHILADELPHIA BLVD.
BRYAN, JANE S	0052	51	17		00000597	05836	00844	2	300 BOSTON BOULEVARD
BUCKLEY, BRIAN T & BARBARA A	0046	47	4		00000656	8501	07200	2	307 NEW YORK BOULEVARD
BUCKNAM, JAMES R & JAMIE	0049	49	20		00000635	09137	06669	1	300 BALTIMORE BOULEVARD
BULZACCHELLI, JOHN F REV LIV TRST	0047	48	1		00000636	8923	01553	2	301 BALTIMORE BOULEVARD
BUONOCORE, FREDRIC & JULIA	0022	27	2		00000162	8560	03446	2	105 NEPTUNE PLACE
BURGESS, KENNETH & SUSAN	0050	50	17		00000614	09625	01047	2	302 PHILADELPHIA BOULEVAR
BURKE, CATHERINE J	0037	39	22		00000404	05924	00694	2	200 BROOKLYN BOULEVARD
BURKE, JOHN J & GERTRUDE K	0075	74	8		00000916	8707	05716	2	521 CRESCENT PARKWAY
BUTLER, JOHN K JR	0070	70	1		00000981	05335	00566	2	501 NEW YORK BOULEVARD
BUTLER, ROBERT C & CAREN J	0075	74	12		00000920	09468	03006	1	512 BOSTON BOULEVARD
BYRNE, DONNA M	0022	26	19		00000181	05618	00432	2	101A STOCKTON BOULEVARD
BYRNE, GREGORY & MEGAN	0080	79	5		00000946	09588	06325	2	606 PHILADELPHIA BLVD.
BYRNE, JEFFREY G & LINDA A	0047	48	5		00000640	09253	05420	2	311 BALTIMORE BOULEVARD
BYRNE, JOAN M	0056	55	7		00000536	8767	05139	2	300 STOCKTON BOULEVARD
BYRNE, MATTHEW & KRISTEN	0012	15	11.01			09032	07018	2	8 FIRST AVENUE
BYRON, JOHN D & CHARLOTTE G	0051	51	12		00000592	8327	09190	2	312 BOSTON BOULEVARD
C G C REALTY, LLC	0058	58	10.01		00000844	8914	01002	1	406 CRESCENT PARKWAY
C G C REALTY, LLC	0071	71	2		00000968	8914	00988	2	505 BALTIMORE BOULEVARD
CAHILL, ANDREW & CATHLEEN	0060	60	8		00000815	8638	02924	2	416 PHILADELPHIA BOULEVAR
CAINE, PAUL & PAMELA	0070	69	11		00001007	09139	09810	2	506 CHICAGO BOULEVARD
CALAMARI, CHRISTOPHER J & HEATHER M	0035	38	14		2	1	09718	2	214 NEW YORK BOULEVARD
CALCAGNI, WILLIAM	0046	47	6		00000658	09166	02777	2	313 NEW YORK BOULEVARD
CALLAWAY, SHERRON A	0045	47	1		00000653			2	301 NEW YORK BOULEVARD
CALPETER, LYNN	0012	16	1.01		00000021	8888	07897	2	9 THE TERRACE
CAMINITI, EDWARD & KATHLEEN	0069	69	4		00001000	09346	09331	2	509 BROOKLYN BOULEVARD
CAMPBELL, GERALD & JULIE	0064	64	5		00000757	08024	01022	2	411 BROOKLYN BOULEVARD
CAMPISANO, NICHOLAS & GERALDINE	0013	18	7		00000307	09209	04439	2	113 BEACON BOULEVARD
CAMPISANO, NICHOLAS & GERALDINE	0049	49	18		00000633	09377	05508	2	306 BALTIMORE BOULEVARD
CANABARRO, EDUARDO A & CARLA M	0064	64	9.01			09502	00085	2	414 CHICAGO BOULEVARD
CANCRO, JOHN	0075	74	6		00000914	09287	04184	2	515 CRESCENT PARKWAY
CANCRO, LINDA	0038	40	15		00000377	09225	02566	2	212 CHICAGO BOULEVARD
CANTERINO, PAULA & JOSEPH	0029	33	7		00000483	09510	08915	2	219 TRENTON BOULEVARD
CAPPARIS, PHILIP & SHEILA	0027	31	14		00000521	8875	09935	2	210 STOCKTON BOULEVARD
CAPRIO, ANTHONY J & DARYLE	0051	51	2		00000582	09048	07911	2	305 CRESCENT PARKWAY
CARDINAL PARTNERSHIP LLC	0077	76	10.10		00000901	08990	08855	4A	800-804 THE PLAZA #10
CARENZA, WAYNE & NORA	0079	77	7.18			09072	05196	2	534 WASHINGTON BLVD #19
CAREY, WILLIAM C & DIANE E	0049	49	12		00000627	08059	03447	2	318 BALTIMORE BOULEVARD
CARILLI, CAROLYN, TRUSTEE	0013	17	5		00000321	09327	01917	2	101 THE TERRACE
CARINO, JOSEPH & MARIE	0028	32	7		00000498	09640	05738	2	215 STOCKTON BOULEVARD
CARLILE, KIMBERLY	0044	45	20		00000705	09495	03594	2	302 BEACON BOULEVARD
CARLUCCI, WILLIAM A & MARIA, ET ALS	0010	14	6		00000034	8661	03708	2	7 CHICAGO BOULEVARD
CARMELA DEGENNARO REVOCABLE TRUST	0037	40	1.01		00000365	09753	04566	2	201 BROOKLYN BOULEVARD
CARPINELLI, NICHOLAS A & BRODY, MAR	0043	45	12		00000697	09287	09880	2	320 BEACON BOULEVARD
CARR, ROBERT D & ADELE	0098	105	17		00001127	08017	07520	2	714 CRESCENT PLACE
CARSON, DONALD D	0037	40	4		00000368	8339	04523	2	209 BROOKLYN BOULEVARD
CARUANA, THOMAS G & BARBARA A	0046	47	8.02			8667	08593	2	319 NEW YORK BOULEVARD
CASA LAUZON, LLC	0011	15	7		00000014	8696	06328	2	9 BEACON BOULEVARD
CASE, LAURIE BURNS	0025	28	15		00000153	09233	00642	2	118 NEPTUNE PLACE
CASEY, JOHN H & ASTERO R	0055	54	15		00000551	8481	09348	2	300 TRENTON BOULEVARD
CASS, ALBERT J III & SUSAN Z	0016	20	5		00000273	09012	07728	2	113 BROOKLYN BOULEVARD
CASSANELLI, JOSEPH R & TINA M	0013	18	8		00000308	09584	07818	2	115 BEACON BOULEVARD
CASSIDY, JOHN	0051	51	13		00000593	08101	02959	2	310 BOSTON BOULEVARD
CASSIN, THOMAS & PATRICIA	0063	63	5		00000772	09196	00757	2	411 NEW YORK BOULEVARD
CAUCINO, JOSEPH & LISA	0048	48	17		00000652	08293	03376	2	300 NEW YORK BOULEVARD
CAVALLO, KATHLEEN	0066	66	10		00000730	09603	01281	2	416 THE TERRACE
CAVANAUGH, PATRICK G & LINDA D	0069	68	11		00001020	8592	05238	2	500 BEACON BOULEVARD

TAXING DISTRICT NO. 43 SEA GIRT BORO

COUNTY NO. 13 MONMOUTH

NAME OF OWNER ADDITIONAL OWNERS	PAGE NO.	BLOCK NO.	LOT NO.	LOT QUALIF.	ACCOUNT NO.	DEED BOOK	DEED PAGE	CLASS	PROPERTY LOCATION
CAVAZINI, ROBERT M & WINIFRED C	0080	79	1		00000942	09038	09912	2	601 BOSTON BOULEVARD
CHAITIN, STUART	0062	62	16		00000797	09533	07255	2	404 NEW YORK BOULEVARD
CHAPIN, ANDREW N	0072	71	10		00000976	8855	09965	2	508 NEW YORK BOULEVARD
CHARLES, SCOTT JEFFREY & DENISE INN	0001	5	2		00000133	09692	08952	2	1 SEA GIRT AVENUE
CHASE, JOHN KUHEMY & BONNIE BRISCO	0068	68	4		00001013	09567	05561	2	507 CHICAGO BOULEVARD
CHASE, VIRGINIA DEFEIS	0013	18	11		00000311	08979	04977	2	4 SECOND AVENUE
CHENETTE JONES, LLC	0028	32	16		00000507	8738	08944	2	200 TRENTON BOULEVARD
CHIRLIAN, PETER J & SANDRA LIONETTI	0029	33	9.01		00000485	8625	05846	2	222 WASHINGTON BOULEVARD
CHOLANKERIL, MATTHEW & THERESSIAMA	0053	53	5		00000555	8488	09422	2	311 TRENTON BOULEVARD
CHOWANSKY, PAUL & JULIE	0071	70	13		1279	04913	00905	2	508 BROOKLYN BOULEVARD
CHRISTIANA, ELIZABETH H	0038	40	13		00000375			2	216 CHICAGO BOULEVARD
CHRISTOPHER, DIANE A, TRUSTEE	0053	53	8		00000558	09199	03823	2	317 TRENTON BOULEVARD
CIANCIO, FRANK S JR & CLAIRE	0028	32	5		00000496	8930	02510	2	211 STOCKTON BOULEVARD
CICERONE, ELISSA BROWN & JOSHUA	0082	84	19		00001056	09639	09973	2	639 BEACON BOULEVARD
CIEMNIECKI, STANLEY, TRUSTEE	0055	54	14		00000550	8626	04287	2	304 TRENTON BOULEVARD
CLARK, GORDON W JR	0003	8	9		00000212	09532	02492	2	806 FIRST AVENUE
CLARK, JANICE AK	0038	41	2		00000347	09104	04528	2	203 CHICAGO BOULEVARD
CLARK, JOHN K & CYNTHIA M	0069	68	10		00001019	8369	03464	2	502 BEACON BOULEVARD
CLARKE, GRIFFITH X & CATHERINE	0032	36	9		00000446			2	216 PHILADELPHIA BOULEVAR
CLEARY, JOHN W & ELIZABETH	0072	72	4		00000952	09263	07484	2	507 PHILADELPHIA BLVD.
CLEMMENSEN, MARK E & VIRGINIA M	0023	27	20		00000179	05452	00044	2	100 STOCKTON BOULEVARD
COBURN, CHRISTINE	0084	86	5		00001076	09687	07042	2	611 BROOKLYN BOULEVARD
CODEY, COLLEEN	0064	64	12		00000764	04866	00552	2	406 CHICAGO BOULEVARD
COESTER, VIRGINIA R	0044	45	19		00000704	08180	02009	2	304 BEACON BOULEVARD
COFFEY, JANICE BROGEN	0038	40	11		374	05701	00209	2	220 CHICAGO BOULEVARD
COGNATA, CLAIRE & CHARLES	0030	34	4		00000465	8895	03178	2	207 WASHINGTON BOULEVARD
COLLINS, CHRISTOPHER & JEANNIE	0075	74	9		00000917	8505	07037	2	520 BOSTON BOULEVARD
COLLINS, JEAN E	0079	77	7.20			09128	09108	2	534 WASHINGTON BLVD. #20
COLLINS, PATRICK D & KATHARINE E	0096	104	20		00001153	09093	08600	2	706 BOSTON BOULEVARD
COMBS, PATRICE MARIE	0071	70	10		00000990	8845	07766	2	514 BROOKLYN BOULEVARD
COMPETIELLO, MARK & JOANNE	0028	33	3		00000479	05461	00881	2	207 TRENTON BOULEVARD
CONAGHAN, SEAN & JACQUELINE	0067	67	4.01		2	1	09602	1	2 FIFTH AVE
CONIARIS, HARRY & ELENA	0040	41	17		00000362	09625	03395	1	204 BEACON BOULEVARD
CONKLING-WALSH, ANN P	0098	105	20		00001124	09353	04653	2	706 CRESCENT PLACE
CONKLING, WILLIAM & KERI	0022	27	1		00000161	09512	07254	2	101 NEPTUNE PLACE
CONNELL, JOSEPH & CHRISTIN	0088	96	5		00001251	09253	00853	2	625 BROOKLYN BOULEVARD
CONNELLAN, JOS & NORA	0031	35	3		00000453			2	207 CRESCENT PARKWAY
CONNOLLY, JOHN J & ANN M	0043	45	9		00000694	04788	00559	2	319 CHICAGO BOULEVARD
CONNOLLY, MELINDA A, ETAL, TRUSTEES	0007	11	8		00000075	09687	05058	2	10 NEW YORK BOULEVARD
CONNOR, SIMON & JENNIFER	0017	20	16		00000284	09737	02387	2	102 CHICAGO BOULEVARD
CONNORS, FRANK & DENA	0030	33	16		00000491	09754	06074	2	200 WASHINGTON BOULEVARD
CONOVER, JOHN JOSEPH & JILL WHITE	0087	95	3		00001232	09425	08077	2	619 NEW YORK BOULEVARD
CONTE, ROBERT & CARRIE	0075	74	7		00000915	09193	09390	2	517 CRESCENT PARKWAY
CONWAY, ARTHUR W & ROSEMARIE	0024	28	7		00000145			2	113 SEASIDE PLACE
CONWAY, JACLYN E	0078	77	7.08			8651	06996	2	534 WASHINGTON BLVD. #14
COOK, CHRISTOPHER & THERESA	0062	62	15		00000796	09073	01354	2	406 NEW YORK BOULEVARD
COOK, FRANCIS V	0068	68	1		00001010	09410	08005	2	501 CHICAGO BOULEVARD
COOK, JANINE & CHRISTOPHER COOK	0071	70	16		00000995	8828	02477	2	500 BROOKLYN BOULEVARD
COOLEY FAMILY ASSOCIATES L P	0025	29	1		00000134	05275	00050	2	101 SEA GIRT AVENUE
COOLEY, JUSTUS H, IV&MICHAEL COOLEY	0029	33	10		00000486	8877	04442	1	218 WASHINGTON BOULEVARD
COOLEY, NANCY J, JUSTUS H ET ALS	0029	33	11		2	1	08995	2	216 WASHINGTON BOULEVARD
COPPOLA, JENNIFER, ET ALS	0074	73	11		00000937	09654	08018	2	508 PHILADELPHIA BLVD.
CORCORAN, TERESA E	0097	104	22		00001155	8938	06488	2	702 BOSTON BOULEVARD
CORNELIUS, JOYCE E & EDWIN W GRIFFIN	0095	103	19		00001177	8681	06822	2	706 PHILADELPHIA BLVD.
COSGROVE, RICHARD J. & COLEEN	0060	60	14		00000821	05440	00181	2	404 PHILADELPHIA BOULEVAR
COSITORE, JOSEPH & MARY ELLEN	0038	40	14		00000376			2	214 CHICAGO BOULEVARD
COSTA-LAHUE, ROBIN & MICHAEL TRUSTEE	0003	8	1		00000220	09566	05428	2	822 FIRST AVENUE
COSTELLO, MICHAEL G, TRUSTEE	0056	56	6		00000861	09706	05867	2	410 TRENTON BOULEVARD
COUSO, ELIAS	0069	68	8		00001017	8619	05836	2	508 BEACON BOULEVARD
COWLEY, SCOTT E & EILEEN M	0094	103	2		00001160	09110	02810	2	703 BOSTON BOULEVARD
COX, CHRISTOPHER T & DEIRDRE O	0058	57	10		00000855	09062	05212	2	408 WASHINGTON BOULEVARD
COX, ROBERT C & CLAUDIA M	0036	39	14		00000396	09641	07061	2	218 BROOKLYN BOULEVARD
COX, BRENDAN PETER & CHRISTINE HALLOWE	0056	56	7		00000862	09473	07286	2	408 TRENTON BOULEVARD
CRANE, JULIA & J WELLINGTON JR	0059	59	13		00000835			2	400 BOSTON BOULEVARD
CRAWLEY, FRANCIS T & KAREN B	0085	87	7		00001091			2	612 BROOKLYN BOULEVARD
CRESCENT PAKWAY LLC	0077	76	13		00000904	08973	01216	2	512 CRESCENT PARKWAY
CRISQUI, THOMAS	0021	26	1		00000180	09520	08864	2	101 STOCKTON BOULEVARD
CRISCENZO, MATTHEW J & PATRICIA S	0093	102	3		00001182	09441	06494	2	707 PHILADELPHIA BLVD.



TAXING DISTRICT NO. 43 SEA GIRT BORO

COUNTY NO. 13 MONMOUTH

NAME OF OWNER ADDITIONAL OWNERS	PAGE NO.	BLOCK NO.	LOT NO.	LOT QUALIF.	ACCOUNT NO.	DEED BOOK	DEED PAGE	CLASS	PROPERTY LOCATION
CRITCHLEY, THOMAS & DELORES	0026	31	3		00000510	05602	00742	2	207 NEPTUNE PLACE
CRL MORVEN, LLC % C ALBERTO	0002	7	4		00000201	8938	03944	2	716 MORVEN TERRACE
CULLEN, NICOLAS & MINDY	0016	20	6.02		00000274	09039	08365	2	117 BROOKLYN BOULEVARD
CULLINAN, SEAN E & SUSAN	0020	24	3		00000230	09637	03702	2	106 PHILADELPHIA BOULEVAR
CULVER, ANGELINA	0097	105	11		00001110	05869	00409	2	804 EIGHTH AVENUE
CUNDARI, BARBARA J, TRUSTEE	0062	62	14		00000795	09209	05723	2	408 NEW YORK BOULEVARD
CUNLIFFE, ROBERT & KELLY ANNE	0086	87	13		00001097	09077	09044	2	600 BROOKLYN BOULEVARD
CUNNINGHAM, THEODORE SANDS	0074	73	13		00000939	09287	09257	2	504 PHILADELPHIA BLVD.
CURTIS, JOHN R JR&PAMELA ANN MANFRED	0010	14	12		00000028	09618	00037	2	2 BEACON BOULEVARD
CUSIMANO, THOMAS P & DEBORAH A	0065	65	7		00000744	09525	00412	2	415 CHICAGO BOULEVARD
D'ALESSANDRO, ALFRED & DAWN	0005	9	13.01		00000105	8765	03283	2	629 OCEAN AVENUE
D'ANGELO, STEPHEN & KAREN	0010	14	4		00000036	05894	00089	2	3 CHICAGO BOULEVARD
D'AVELLA, LAURA G	0026	31	1		00000508	09473	00782	2	201 NEPTUNE PLACE
DAGOSTINI, ROBERT J & JODY C	0023	27	18		00000177	09173	03049	2	104 STOCKTON BOULEVARD
DAISAK, DANIEL N & LAURA R	0040	42	4		00000329	09707	07201	2	209 BEACON BOULEVARD
DALE, JAMES & MARGARET	0074	73	10		00000936	05622	00151	2	510 PHILADELPHIA BLVD.
DALY, JOHN F & JUDITH A	0051	51	7		00000587	09319	06364	2	321 CRESCENT PARKWAY
DAVEY, JAMES & KRISTEN	0053	52	12		00000580	09380	01854	2	300 CRESCENT PARKWAY
DAVEY, ROBERT J	0053	52	10.01		00000578	09361	07243	2	306 CRESCENT PARKWAY
DAVIDSON, JOHN R & DIANE C	0084	86	11.02		00001082	09215	09646	2	606 CHICAGO BOULEVARD
DAVIES, J P FAMILY TRST %F&R DAVIES	0018	22	3		00000245	8884	05150	2	107 BALTIMORE BOULEVARD
DAVIS, JOHN J	0029	33	15		00000490	05896	00444	2	204 WASHINGTON BOULEVARD
DAVIS, THOMAS J	0044	46	6		00000674	8661	04641	2	313 BROOKLYN BOULEVARD
DCAT REALTY MANAGEMENT, LLC	0097	105	10		00001109	09343	07658	4A	806 EIGHTH AVENUE
DE SENO, DANIEL & BEVERLY	0092	102	1		00001180	8771	08902	2	701 PHILADELPHIA BOULEVAR
DEANTONIO, JOSEPH & TOBY	0047	48	3		00000638	8843	05116	2	307 BALTIMORE BOULEVARD
DEBIASE, CARL E & MARILYN T	0034	38	4		00000408	05779	00129	2	211 BALTIMORE BOULEVARD
DECARIA, LAWRENCE J & JENNIFER B	0072	71	8.01		00000974	09068	02243	2	514 NEW YORK BOULEVARD
DECKER, DAVID T & VIRGINIA	0066	66	6		00000727	05623	00501	2	415 BEACON BOULEVARD
DECKER, MICHAEL A & ROME, ROBIN H	0072	72	5.01		00000953	09639	06123	2	509 PHILADELPHIA BLVD.
DECRESCHE, CHRISTOPHER	0076	76	9		00000892	8667	00910	4A	810 THE PLAZA
DEFEQ, DAVID F & NANCY A	0034	38	1		00000405	09441	05184	2	201 BALTIMORE BOULEVARD
DEFORREST, CORY ALBERT & CHRISTINE	0019	23	1.02			09355	08823	2	103 PHILADELPHIA BOULEVAR
DEL RUSSI, NANCY	0034	38	3		00000407			2	209 BALTIMORE BOULEVARD
DELGADILLO, RAUL S&MAMAYEK, JESSICA	0027	31	10.01		00000517	09527	07086	2	224 STOCKTON BOULEVARD
DELLA ROCCA, RICHARD & KATHERINE	0084	86	9		00001080	09380	03603	2	612 CHICAGO BOULEVARD
DEMATTEO, NICHOLAS & KATHLEEN	0038	40	17		00000379	09109	09324	2	208 CHICAGO BOULEVARD
DEMILIA, RICK J & KELLY A	0010	14	2		00000023	09187	08130	2	1A CHICAGO BOULEVARD
DEMPSEY, SHEEHAN & DEMMPSEY	0031	35	2		00000452	05718	00816	2	203 CRESCENT PARKWAY
DENNIS & JANE EAGAN REVOCABLE TRUST	0017	21	4		00000259	09624	07388	2	107 NEW YORK BOULEVARD
DEROSA, GREGORY	0008	12	7		00000060	08022	03136	2	11 NEW YORK BOULEVARD
DEROSE, ALAN	0011	15	10		00000009	08955	09263	1	10 FIRST AVENUE
DESANTI, DAVID C & LAURA GRACE TRUST	0050	50	13		00000610	09135	08557	2	312 PHILADELPHIA BOULEVAR
DESANTIS, JOSEPH F JR & AMY LIPTON	0007	11	4		00000078	08262	07122	2	7 BALTIMORE BOULEVARD
DESIMONE, ANTHONY J JR & MAUREEN C	0047	48	11		00000646	09673	02306	2	314 NEW YORK BOULEVARD
DESMOND, MICHAEL J, ETAL	0078	77	7.07			09195	06072	2	534 WASHINGTON BLVD. #4
DESTEFANO, DAVID & LINDA	0003	8	6		00000215	09507	02188	2	812 FIRST AVENUE
DEUTSCH, OLGA	0007	11	16		00000067	04884	00661	2	407 OCEAN AVENUE
DEVITO, SHARON	0044	46	5		00000673	8375	07853	2	311 BROOKLYN BOULEVARD
DEVLIN, EILEEN	0040	42	2		00000327	05715	00935	2	205 BEACON BOULEVARD
DI BERNARDO, DAVID & KATHARYN	0094	103	4		00001162	05515	00454	2	707 BOSTON BOULEVARD
DI FEO, SAMUEL F & HILLARY S	0046	47	8.01		00000660	8642	05168	2	317 NEW YORK BOULEVARD
DI PAOLO, HOLLY A	0058	58	1		00000836	08011	05740	2	401 WASHINGTON BOULEVARD
DIAL, ROBERT H & LESLEY F	0095	104	4		00001137	08002	09340	2	707 CRESCENT PLACE
DICKS, DENISE	0007	11	5			09142	04063	2	9 BALTIMORE BOULEVARD
DIGAETANO, MARK & KATHY	0062	62	17			09014	06802	2	402 NEW YORK BOULEVARD
DILEO, DONNA A, SUCCESSOR TRUSTEE	0034	37	13		00000433	09040	04214	2	208 BALTIMORE BOULEVARD
DIPIETRO, DAVID & LAURA	0060	60	4		00000811	09232	03402	2	407 BOSTON BOULEVARD
DOCKER, EDWARD J & THERESA A	0086	88	6		00001101			2	608 NEW YORK BOULEVARD
DOFFLEMEYER, RYAN THOMAS&MEAGHAN CAS	0084	86	2		00001073	09522	07877	2	605 BROOKLYN BLVD.
DOHERTY, JAMES E	0010	13	15		00000040	09224	07228	2	207 OCEAN AVENUE
DOLAN, MARK & MARY JANE	0083	85	7		00001065	09280	05055	2	617 CHICAGO BLVD.
DOLAN, SHANNON	0097	105	12		00001111	08998	06599	2	726 CRESCENT PLACE
DOMENICO, MICHAEL & SUSAN	0053	53	9		00000559	09337	00910	1	319 TRENTON BOULEVARD
DOMENICO, MICHAEL & SUSAN	0053	53	10		00000560	8574	00850	2	321 TRENTON BOULEVARD
DONAHUE, ROBERT F & MAIREAD	0054	53	13		00000563	8881	01810	2	316 WASHINGTON BOULEVARD
DONINI, GERALD & LISA	0012	15	19		00000003	09173	07127	2	5 OCEAN AVENUE
DONNELLY, JOSEPH D TRUST	0069	68	6		00001015	8691	01416	2	513 CHICAGO BOULEVARD

## TAXING DISTRICT NO. 43 SEA GIRT BORO

## COUNTY NO. 13 MONMOUTH

NAME OF OWNER ADDITIONAL OWNERS	PAGE NO.	BLOCK NO.	LOT NO.	LOT QUALIF.	ACCOUNT NO.	DEED BOOK	DEED PAGE	CLASS	PROPERTY LOCATION
DONOVAN, KENNETH M & KRISTINE K	0060	60	9		00000816	09609	09590	1	414 PHILADELPHIA BOULEVAR
DONOVAN, KENNETH M & KRISTINE K	0060	60	10		00000817	09257	00042	2	412 PHILADELPHIA BOULEVAR
DONOVAN, MARY M	0092	101	7		00001201			2	717 BALTIMORE BOULEVARD
DONOVAN, SEAN F & KATHLEEN B	0061	61	3		00000800	09715	08782	2	405 PHILADELPHIA BOULEVAR
DOOLEY, JOAN A	0054	54	4		00000540	05560	00054	2	311 STOCKTON BOULEVARD
DORAN, EDWARD M & MARY J	0068	67	15.01		00001026	09105	08201	2	503 BEACON BOULEVARD
DOREMUS, ROBERT L & ANITA	0003	8	3		00000218	09599	06833	2	818 FIRST AVENUE
DOUGHERTY, MARY DEBBS, TRUSTEE, ETAL	0007	11	13		00000070	09692	03810	2	401 OCEAN AVENUE
DOWICZ, VIRGINIA, GRANTOR AND TRUSTEE	0061	61	4		00000801	09523	06274	2	407 PHILADELPHIA BOULEVAR
DOWNES, LAURENCE M & MARY C	0045	46	10		00000678	8661	05747	2	320 CHICAGO BOULEVARD
DOWNNEY, THOMAS & SARAH	0077	77	2.01		00000867	09222	00734	2	503 TRENTON BOULEVARD
DOYLE, JOSEPH J & CATHERINE M	0074	74	1		00000909	08146	02491	2	501 CRESCENT PARKWAY
DREXLER, PAUL D & SHIRLEY E	0026	30	5		00000528	09016	05703	2	204 NEPTUNE PLACE
DREYER, DOROTHY J & DREYER FAMILY T	0020	25	3		00000223	09043	06652	2	111 TRENTON BOULEVARD
DREYER, WAYNE & DENISE	0028	32	12		00000503	8535	09112	2	212 TRENTON BOULEVARD
DROUET, MARC PHILIPPE & MAWSON, JOANNE	0058	58	4		00000838	09343	04821	2	411 WASHINGTON BOULEVARD
DRURY, MICHAEL & LYNN FAZIO DRURY	0033	37	4		00000424	8897	04716	2	207 PHILADELPHIA BOULEVAR
DUFFY, WILLIAM & BARBARA	0039	41	13		00000358	8863	06674	2	212 BEACON BOULEVARD
DUGAN, MARIELLEN	0046	47	7		00000659	09167	06757	2	315 NEW YORK BOULEVARD
DULIN, DENNIS P & ANA S	0043	45	13		00000698	09443	08173	2	318 BEACON BOULEVARD
DUNN RESIDENCE TRUST, ET AL	0013	18	9		00000309	09609	03877	2	117 BEACON BOULEVARD
DUNNE, DEBORAH M	0098	105	18		00001126	88220	09708	2	712 CRESCENT PLACE
DUNNE, MARYALICE & MEGAN	0063	63	11		00000777	09403	01460	2	410 BROOKLYN BOULEVARD
DUNNE, TIMOTHY & JEANNE	0042	44	6		00000712	8894	05658	2	315 BEACON BOULEVARD
DURRUA, CHERYL ANN	0067	67	7		00001031	05139	00887	2	3 FIFTH AVENUE
DWYER, R JACKSON & MARTHA J	0051	51	11		00000591			2	314 BOSTON BOULEVARD
E & V WESTPHAL, LLC	0080	77	13		00000879	8674	06917	4A	516-520 WASHINGTON BOULEV
EGAN, JOHN J & GARCIA, YVETTE M	0058	58	6		00000840	09286	08809	2	417 WASHINGTON BOULEVARD
EGAN, JOSEPH V & YOLANDA L	0070	70	2.02			8908	06635	2	505 NEW YORK BOULEVARD
EGAN, KEVIN P & ANDREA L	0056	55	3		00000532	09025	01552	2	306 STOCKTON BOULEVARD
EGAN, ROGER	0007	11	9		00000074	09187	01581	2	8 NEW YORK BOULEVARD
ELCKE, GERALD & ANN	0040	42	8		00000333	09555	00669	2	219 BEACON BOULEVARD
EILEEN S LASPA SURVIVORS TRUST	0030	34	6		00000467	09754	09813	2	211 WASHINGTON BOULEVARD
EKNOIAN, JOHN & CAROLYN	0010	14	1		00000022	09432	07109	2	107 OCEAN AVENUE
ELENUZA, LLC	0016	20	14		00000282	8563	06018	2	106 CHICAGO BOULEVARD
ELLIOTT, MARY K	0062	62	5		00000786	08022	02764	2	409 BALTIMORE BOULEVARD
ELLIS, KATHRYNE D	0023	27	14		00000173	8882	07645	2	112 STOCKTON BOULEVARD
ELSHAER, AMR A & BARBARA N	0050	50	9		00000606	09658	00423	2	319 BOSTON BOULEVARD
ENDE, ERIC & SUSAN P TRUST	0036	39	15		00000397	04065	00009	2	216 BROOKLYN BOULEVARD
ENGELHART, DEBORAH & EDWARD G	0097	105	2		00001120	09477	09462	2	703 SEA GIRT AVENUE
ERATH, STEVEN, TRUSTEE	0019	23	4		00000234	09637	01106	2	111 PHILADELPHIA BOULEVAR
ERTLE, DEIDRE A	0072	71	11		00000977	8718	07611	2	504 NEW YORK BOULEVARD
ESPOSITO, JAMES T & PATRICIA M	0051	51	6		00000586	08975	09283	2	319 CRESCENT PARKWAY
EXIT 98 ASSOCIATES, INC	0091	100	14		00001229	8952	02425	4A	700 BROOKLYN BOULEVARD
FABRICANT, ROBERT E & EMILIA A	0014	18	19			09087	00881	2	7 FIRST AVENUE
FABRY, JULES C & DORIS DIANE	0073	73	1.01		00000927	08958	05040	2	501 BOSTON BOULEVARD
FAGAN, HOLLIE GILL	0017	20	17		2	09437	03241	2	100 CHICAGO BOULEVARD
FALCIANI, BART & KATHLEEN M	0093	102	7		00001186	05161	00404	2	715 PHILADELPHIA BLVD.
FALIVENE, MARIA	0080	79	6		00000947	09336	02460	2	604 PHILADELPHIA BLVD.
FALLETTA, JOSEPH & LINDA	0058	59	2		00000825	8644	05067	2	405 CRESCENT PARKWAY
FALZETT, PAUL & ANNE	0012	15	14		00000007	09369	03659	2	6 THE TERRACE
FALZON, ROBERT M & NANCY L, TRUSTEES	0002	6	6		00000117	09748	03896	2	2 NEPTUNE PLACE
FARB, EDWARD & LAURA	0007	11	15		00000068	8751	08626	2	405 OCEAN AVENUE
FARRELL, FRANCIS KENNEDY & JESSICA	0004	9	9		00000101	8955	03581	2	639 OCEAN AVENUE
FATENKO, ALEXANDER & EVA M	0080	79	3		00000944	08978	04234	2	605 BOSTON BOULEVARD
FAZIO, DANIELLE	0027	31	17		00000524	09165	08138	2	204 STOCKTON BOULEVARD
FEIT, ROBERT S & MARY A	0008	12	8		00000059	08953	03766	2	10 BROOKLYN BOULEVARD
FELDMAN, JEANEEN H ANDREWS	0045	46	11		00000679	09707	05500	2	316 CHICAGO BOULEVARD
FELDMANN, TIMOTHY J & ANDREA F KASKOW-	0023	27	19		00000178	09449	05470	2	102 STOCKTON BOULEVARD
FELLINI, LAURIE & 512 82ND ST CORP	0006	10	7		00000087	8753	06382	2	10 BALTIMORE BOULEVARD
FERGUSON IRREVOCABLE FAMILY TRUST	0060	60	16		00000823	09677	03491	2	400 PHILADELPHIA BOULEVAR
FERGUSON, JAMES & ANNEMARIE	0056	56	2		00000857	8660	09445	2	405 SEA GIRT AVENUE
FERGUSON, MARY CONSTANCE	0082	84	9		00001046	09656	06592	2	619 BEACON BOULEVARD
FERRANTE, GERALD J & PAMELA	0020	24	2		00000228	09226	02368	2	600 SECOND AVENUE
FERRARA, J, J EDELSON & J GROSSO	0020	23	12		00000241	8735	09948	2	104 BALTIMORE BOULEVARD
FERRARA, RALPH T, & THOMAS V	0007	11	3		00000079	09619	02638	2	3 BALTIMORE BOULEVARD
FETZER, DONALD E & CHRISTINE S	0033	37	10		00000430			2	218 BALTIMORE BOULEVARD
FEURY FAMILY, LLC	0039	41	7		00000352	09505	06367	2	219 CHICAGO BOULEVARD

TAXING DISTRICT NO. 43 SEA GIRT BORO

COUNTY NO. 13 MONMOUTH

NAME OF OWNER ADDITIONAL OWNERS	PAGE NO.	BLOCK NO.	LOT NO.	LOT QUALIF.	ACCOUNT NO.	DEED BOOK	DEED PAGE	CLASS	PROPERTY LOCATION
FEURY, MARY & ROBERT TRUSTEES	0002	7	6		00000203	08992	03154	2	710 MORVEN TERRACE
FIGURELLI, JAMES	0012	15	17		00000004	05397	00713	2	1 OCEAN AVENUE
FINAN, ROBERT & DIANE	0022	27	3		00000163	09323	08069	1	107 NEPTUNE PLACE
FINN, PATRICK S & BRODY, MARY E	0009	13	7		00000048	09331	07876	2	12 CHICAGO BOULEVARD
FIORINO, MARGARET H	0023	27	15		00000174	09031	07457	2	110 STOCKTON BOULEVARD
FISCHER, COLE & ANNE	0084	86	7		00001078	08978	06880	2	615 BROOKLYN BOULEVARD
FISHER, MARGARET	0013	17	4		00000322	09671	00762	2	103 THE TERRACE
FITTIN HOMES, LLC	0087	92	3		00001133	09672	09388	4A	800 ROUTE 71
FLAMMER, CHRISTOPHER R	0078	77	7.09			09721	05055	2	534 WASHINGTON BLVD. #5
FLAMMER, ROBERT & KATHLEEN	0066	66	4		00000725			2	407 BEACON BOULEVARD
FLEISCHMAN, KEITH & LUCELENA	0071	71	4		00000970	09225	01066	1	509 BALTIMORE BOULEVARD
FLOOD, GREG & ANDREA	0035	38	18		00000420	09075	06761	2	200 NEW YORK BOULEVARD
FLORENTINE, JOSEPH III	0015	19	16.01		00000299	09571	01597	2	100 BEACON BOULEVARD
FLYNN, DANIEL E & LYNNE A	0014	18	14		00000314	8852	05879	2	110 THE TERRACE
FLYNN, JOHN A & STEPHANIE M	0085	87	1		00001085	09070	09103	2	601 NEW YORK BOULEVARD
FLYNN, JOHN J & ANNABELLE S	0074	73	8		00000934	05719	00290	2	514 PHILADELPHIA BLVD.
FOERST, ANDREW T, TRUSTEE	0026	31	2		00000509	09638	06110	2	205 NEPTUNE PLACE
FOLEY, DENIS J & GAIL F	0051	51	8		00000588	05960	00389	2	320 BOSTON BOULEVARD
FOLEY, HEATHER M	0068	67	9		00001033	8853	07320	2	7 FIFTH AVENUE
FOLEY, WILLIAM & LISA	0094	103	5		00001163	09221	03256	2	709 BOSTON BOULEVARD
FONTANA, VICTOR J & CHRISTINE L	0018	22	6		00000248	05497	00244	2	115 BALTIMORE BOULEVARD
FORLENZA GROUP LLC	0073	72	8		00000956	09065	00401	2	516 BALTIMORE BOULEVARD
FORLENZA, PETER & ELLEN	0004	9	6.01		00000098	09142	01520	2	647 OCEAN AVENUE
FRAWLEY, JAMES F & JOANNE	0067	67	3		00001023	8812	08622	2	1 SIXTH AVENUE
FRAWLEY, PATRICK J, REVEREND	0055	54	9		000545	05625	00096	2	318 TRENTON BOULEVARD
FRAYER FAMILY TRUST	0079	77	7.10			09544	03684	2	534 WASHINGTON BLVD. #15
FREDERICKS, RAYMOND & JEAN	0047	47	17		00000668	05665	00474	2	302 BROOKLYN BOULEVARD
FREDERICKS, THOMAS & SOFIA	0068	67	11		00001035	09478	03336	2	11 FIFTH AVENUE
FREITAG, PETER M	0050	50	6.01		00000603	09071	05694	2	313 BOSTON BOULEVARD
FRESCO, SEAN & SILVIA	0058	58	7		00000841	09484	06917	2	416 CRESCENT PARKWAY
FUGE, C DOUGLAS & CATHLEEN M	0067	66	13		00000734	8352	09032	2	406 THE TERRACE
FULLER, THOMAS M & SUSAN J	0015	19	13		00000297	8671	02891	2	108 BEACON BOULEVARD
FUSCO, GREGORY & SUSAN S	0093	102	13		00001191	09124	07747	2	708 BALTIMORE BOULEVARD
GAFFNEY, DOUGLAS A & GAYLE A	0095	103	15		00001173	05658	00472	2	716 PHILADELPHIA BLVD.
GALATI, JENNIFER & LIPPOLIS, JUSTIN	0082	84	13		00001050	09504	01019	2	627 BEACON BOULEVARD
GALLAGHER, THOMAS G & KATHLEEN A	0044	45	16		00000701	8487	08054	2	312 BEACON BOULEVARD
GALVIN, KEVIN P & KATHLEEN M	0072	72	1		00000949	09369	05922	2	501 PHILADELPHIA BOULEVAR
GARGER, WALTER F & MICHELE H	0057	57	1.04			09225	04799	2	402 WASHINGTON BLVD
GATELY, JUDITH	0022	26	15		00000195	05998	00745	2	110 TRENTON BOULEVARD
GAYLORD, JOAN PINDAR, TRUSTEE, ETAL	0014	19	5		00000289	09257	07312	2	111 CHICAGO BOULEVARD
GEIS, ROBERT & NASH, MAUREEN E	0088	96	1		00001247	09177	09741	2	617 BROOKLYN BOULEVARD
GEITHNER, CHRISTINE, ETAL, % INSEL, M	0045	46	13		00000681	09178	07865	2	310 CHICAGO BOULEVARD
GELLER, JEFFREY & BARBARA J BROCK	0092	101	11		00001205	8757	08656	2	710 NEW YORK BOULEVARD
GELSON, JOHN F	0056	55	6		00000535	09025	09188	2	302 STOCKTON BOULEVARD
GENIESER, NANCY B, TRUSTEE	0004	9	11		00000103	09443	01165	2	635 OCEAN AVENUE
GENTILE, SALVATORE & CHRISTINE	0002	7	3		00000200	09455	05925	2	718 MORVEN TERRACE
GERARDO, ROBERT & PATRICIA L	0065	64	14		00000766	8612	07672	2	402 CHICAGO BOULEVARD
GIBBS, JOHN J III & PATRICIA F	0073	72	9		00000957	09319	08418	2	512 BALTIMORE BOULEVARD
GIBSON, JUDITH M	0096	104	12		00001145			2	723 CRESCENT PLACE
GIEGERICH, JOHN F & MELISSA A	0032	36	8		00000445	8949	04413	2	218 PHILADELPHIA BOULEVAR
GIEREK, GREGG & PATRICIA LYNN	0094	103	8		00001166	08122	09760	2	715 BOSTON BOULEVARD
GILLIGAN, THOMAS BRENDAN & MAUREEN	0032	36	1.01		00000438	09326	04254	2	201 BOSTON BOULEVARD
GIOVINAZZO, PAUL & ANT%P.NOVELLO	0047	48	10		00000645			2	316 NEW YORK BOULEVARD
GITHENS, PAUL M & SUZANNE	0077	76	12		00000903	8833	02786	2	516 CRESCENT PARKWAY
GIUCA, DEMARCO, BAVARO & CONELLI	0018	22	7		00000249	8840	06200	2	117 BALTIMORE BOULEVARD
GLASSFORD, JOHN J & PATRICIA E	0006	10	12			09079	09011	2	501 OCEAN AVENUE
GLENN, GABRIELLA G, TRUSTEE	0081	84	2		00001039	09608	08222	2	605 BEACON BOULEVARD
GLENN, KEVIN PATRICK & GABRIELLA	0084	85	13.01		00001071	09644	02502	2	602 BEACON BOULEVARD
GLUCK, BARRY SCOTT & JOAN D	0017	21	2			05782	00823	2	103 NEW YORK BOULEVARD
GLYNN, GAIL P -- TRUSTEE	0095	104	2		00001135	05682	00679	2	703 CRESCENT PLACE
GODBY, HELEN C%POA M.ELKINS	0013	18	10		00000310	09734	04914	2	8 SECOND AVENUE
GODEK, CHRISTOPHER & KRISTIN	0067	66	11		00000732	8780	04183	2	412 THE TERRACE
GODT, NEAL K & DEBRA L, TRUSTEES	0049	49	19		00000634	09675	07170	2	302 BALTIMORE BOULEVARD
GOGGINS, JOHN & SHEILA	0031	35	7		00000457	09512	01790	2	218 BOSTON BOULEVARD
GOLDKLANG, MARVIN S & SHEILA	0026	30	3		2	1	09088	2	206 NEPTUNE PLACE
GORIA, JEFFREY L & ANGELA	0047	48	4		00000639	05964	00512	2	309 BALTIMORE BOULEVARD
GORMALLY, CHARLES X & GILLIGAN, S	0085	87	4		00001088	09102	02826	2	607 NEW YORK BOULEVARD
GOSKI, SHERYL MINTZ, TRUSTEE	0057	57	8		00000853	09667	09986	2	414 WASHINGTON BOULEVARD



TAXING DISTRICT NO. 43 SEA GIRT BORO

COUNTY NO. 13 MONMOUTH

NAME OF OWNER ADDITIONAL OWNERS	PAGE NO.	BLOCK NO.	LOT NO.	LOT QUALIF.	ACCOUNT NO.	DEED BOOK	DEED PAGE	CLASS	PROPERTY LOCATION
GOTIMER, MICHAEL & MARY ELLEN	0061	61	5		00000802	09090	05641	2	409 PHILADELPHIA BOULEVAR
GOVERNOR'S COURT% PCR PROPERTY MGMT	0078	77	7			09617	09198	15F	534 WASHINGTON BLVD
GOYAL, RAHUL & JENNY	0036	39	17		00000399	09306	01741	2	210 BROOKLYN BOULEVARD
GRAHAM, BIRGIT S	0084	86	10		00001081	8815	01789	2	610 CHICAGO BOULEVARD
GRASSI, CHRISTOPHER F & MELE, MEREDI	0060	60	15		00000822	09099	06156	2	402 PHILADELPHIA BOULEVAR
GRASSO, KATHERINE	0079	77	7.15			8832	05518	2	534 WASHINGTON BLVD. #8
GRAY, MICHAEL A & THERESA B	0017	21	11		00000265	8409	08214	2	110 BROOKLYN BOULEVARD
GRAZIOSO, DEBORAH PANKANIN REV TRST	0014	18	16		00000316	8916	05065	2	106 THE TERRACE
GREEN, ANDREA GUARDO	0010	14	5		00000035	09039	01747	2	5 CHICAGO BOULEVARD
GREEVE FAMILY TRUST, ETALS	0072	72	3		00000951	09744	08764	2	505 PHILADELPHIA BLVD
GREGG, HARRY & MARY	0067	66	16		00000736	05464	00220	2	5 FOURTH AVENUE
GREGORY, PATRICE M	0042	44	16			8308	05432	2	304 THE TERRACE
GRESH, KATHRYN L	0038	40	16		00000378	09613	01278	2	210 CHICAGO BOULEVARD
GRIFFIN, CAROL SUE, TRUSTEE	0021	25	4		00000224	8930	03831	2	113 TRENTON BOULEVARD
GRIFFIN, JOSEPH G SR & JANET B	0070	70	4		00000984	8942	09951	2	509 NEW YORK BOULEVARD
GRODECK, PAUL & JOAN	0069	69	1		00000997	09058	01569	2	501 BROOKLYN BOULEVARD
GROGAN, LORRAINE F	0059	59	5		00000828	09285	06709	2	415 CRESCENT PARKWAY
GROPP, STEVEN B & JANIS	0072	71	9		00000975	8334	05838	2	510 NEW YORK BOULEVARD
GROSS, JOSHUA & MACKENZIE	0017	21	8		00000262	09547	07412	2	117 NEW YORK BOULEVARD
GRUBAUGH, RICHARD H & MARY H	0068	67	18		00001029	8475	05446	2	2 SIXTH AVENUE
GRZELAK, BERNARD J & BURKE, KATHLEE	0072	72	5.02		00000953	09269	02364	2	511 PHILADELPHIA BLVD.
GUIDO, DAVID & MARY F	0023	27	12		00000172	8652	07721	2	116 STOCKTON BOULEVARD
GUPTA, DEEPAK & MALHOTRA, ANJU	0082	84	18		00001055	09630	07167	2	637 BEACON BOULEVARD
GUTKOWSKI, CYNTHIA & STANLEY TRUSTS	0039	41	6		00000351	09168	01874	2	215 CHICAGO BOULEVARD
GUZMAN, MANUEL & DIANE	0024	28	3		00000141	09185	00539	2	105 SEASIDE PLACE
H DENNIS LAUZON REVOCABLE TRUST	0011	15	8		00000013	09676	02515	2	11 BEACON BOULEVARD
HAAG, THOMAS W & AIMEE D	0091	101	2		00001196	05655	00770	2	707 BALTIMORE BOULEVARD
HABERMAN, MICHAEL & MICHELE	0026	30	4		00000527	09692	00680	2	208 NEPTUNE PLACE
HAHN, KRISTINA	0068	67	14		00001025	09539	07600	2	501 BEACON BOULEVARD
HAIDRI, RIAZ & CHRISTINA	0034	37	14		00000434	09226	04342	2	206 BALTIMORE BOULEVARD
HALL, CLIFFORD P & ROBERTA SCHEINER	0073	72	12		00000960	09670	07753	1	504 BALTIMORE BOULEVARD
HALL, HAROLD T III & KRISLEE	0088	96	8		00001254	8728	02757	2	618 CHICAGO BOULEVARD
HALL, NORMAN & EILEEN	0062	62	6		00000787			2	411 BALTIMORE BOULEVARD
HAMILTON, TODD	0028	32	10		00000501	09426	05190	2	220 TRENTON BOULEVARD
HANLEY, KEVIN F & CAROL	0048	49	4		00000619	05765	00582	2	307 PHILADELPHIA BOULEVAR
HANLEY, WILLIAM J & JANE I	0036	39	6		00000388	05979	00666	2	213 NEW YORK BOULEVARD
HANNA FAMILY TRUST	0046	47	9		00000661	08988	05357	2	322 BROOKLYN BOULEVARD
HANNON, WILLIAM P & SUSAN E	0024	28	11		00000149	8311	09572	2	121 SEASIDE PLACE
HANSEN, KRISTOPHER M & VALERIE T	0033	37	5		00000425	09526	00534	2	211 PHILADELPHIA BOULEVAR
HARAN, JOHN T & IRENE L	0048	48	13		00000648	05872	00222	2	310 NEW YORK BOULEVARD
HARPER EMP CONSULTING, LLC	0002	6	2		00000121	09558	09695	1	1 SEASIDE PLACE
HARTER, GLORIA	0093	102	11		00001189	8679	00536	2	716 BALTIMORE BOULEVARD
HARTER, JONATHAN D & JENNIFER M	0094	103	14		00001172	09097	05097	2	718 PHILADELPHIA BLVD.
HAUCK, SHARON	0030	34	9		00000470	09136	06550	2	223 WASHINGTON BOULEVARD
HAUGH, MICHAEL J & CATHERINE, TRUSTEES	0015	19	14		00000298	09704	07490	2	106 BEACON BOULEVARD
HAWLEY, PETER B & CHRISTINA DEOUDS	0074	73	15		00000941	8828	09304	2	500 PHILADELPHIA BLVD.
HEALY, CYNTHIA T TRUST	0070	70	6		00000986	09155	02230	2	513 NEW YORK BOULEVARD
HEARY, ROBERT F	0015	19	9		00000293	08218	04905	2	118 BEACON BOULEVARD
HEDDEN, JAMES C & MARY JO	0044	45	21		00000706	8807	09076	2	300 BEACON BOULEVARD
HEDDEN, WILLIAM R III	0073	72	10		00000958	09063	01158	2	510 BALTIMORE BOULEVARD
HEFFERNAN, JOHN & KATHLEEN	0071	70	9		00000989	09713	06814	2	516 BROOKLYN BOULEVARD
HEFFERNAN, KEVIN & KATHLEEN	0032	35	11		00000461	8385	04161	2	200 BOSTON BOULEVARD
HEINE, ROBERT M & MARY GRACE	0003	8	2		00000219	8578	06358	2	820 FIRST AVENUE
HEINE, TIMOTHY J & SUSAN B	0024	28	8		00000146	09057	00582	2	115 SEASIDE PLACE
HEINS, RICHARD A JR	0054	54	2		00000538	09009	05505	2	303 STOCKTON BOULEVARD
HEKEMIAN, BRYAN & SUZANNE	0029	33	13.02		00000488	09612	05230	2	208 WASHINGTON BOULEVARD
HELLMUTH, STEPHEN M & THERESA F	0085	87	5		00001089	09647	00469	2	611 NEW YORK BOULEVARD
HEMMING, CATHY D TRUST	0073	72	6		00000954	09038	08190	2	513 PHILADELPHIA BLVD.
HENRY, WALTER & ILZE	0057	57	2		00000847	09634	04904	2	405 TRENTON BOULEVARD
HERMANN, ARNOLD & JUDITH	0061	62	2		00000783	09166	03540	2	403 BALTIMORE BOULEVARD
HERRERA, GREGORY & KRISTIN L	0073	73	1.02		00000927	08967	06599	2	505 BOSTON BOULEVARD
HERZOG, DANIEL C & JAMIE C	0085	87	6		00001090	05778	00628	2	304 BELL PLACE
HICKEY, SEAN & JOANNE	0015	19	6		00000290	09035	06512	2	113 CHICAGO BOULEVARD
HIGGINS, BRIAN & KATHY	0039	41	5		00000350	09535	08939	2	211 CHICAGO BOULEVARD
HIGGINS, JOSEPH & MAUREEN GILL	0003	8	5		00000216	09709	06637	2	814 FIRST AVENUE
HIGGINS, LEONARD J & JULIANNE	0039	41	8.02		00000353	09327	04735	2	223 CHICAGO BOULEVARD
HIGGINS, MOIRA V	0066	66	9		00000731	8884	02652	2	6 FIFTH AVENUE
HILLENBRAND, BRUCE D & SARAH H	0071	71	5		00000971	8419	01239	2	513 BALTIMORE BOULEVARD

## TAXING DISTRICT NO. 43 SEA GIRT BORO

## COUNTY NO. 13 MONMOUTH

NAME OF OWNER ADDITIONAL OWNERS	PAGE NO.	BLOCK NO.	LOT NO.	LOT QUALIF.	ACCOUNT NO.	DEED BOOK	DEED PAGE	CLASS	PROPERTY LOCATION
HILLIARD, CHRISTIAN WINSOR & MOLLY	0072	72	2		00000950	09251	06047	2	503 PHILADELPHIA BLVD.
HILLMAN, ROBERT & BARBARA	0065	65	5		00000742			2	411 CHICAGO BOULEVARD
HINDMAN, SUSAN V.	0077	76	11		00000902	05463	00677	2	518 CRESCENT PARKWAY
HINDS, ERIC & KAREN	0016	20	12		00000280	09025	08734	2	110 CHICAGO BOULEVARD
HINESG, LLC & HNEI, LLC	0004	8	11		00000210	09503	05974	2	802 FIRST AVENUE
HOBBIE, NORMAN M	0031	34	12		00000473	09679	09942	2	212 CRESCENT PARKWAY
HOCK, SUZANNE	0046	47	13		00000664			2	312 BROOKLYN BOULEVARD
HODES, JOSHUA E & KATHERINE H	0088	96	7.01		00001253	09162	05308	2	620 CHICAGO BOULEVARD
HOFFMAN, KERMIT B & ALYSON L	0041	44	2.01		00000709	09697	07096	1	305 BEACON BOULEVARD
HOFFMAN, LEANNE & ROBERT J S WOLF	0095	103	20		00001178	8627	03517	2	704 PHILADELPHIA BLVD.
HOFFMAN, JOHN & JEANNE CRUZ	0026	31	8		00000515	8837	06931	2	221 NEPTUNE PLACE
HOLLE, DOLORES M	0094	103	1		00001159	05285	00315	2	701 BOSTON BOULEVARD
HOLSEY, JOHN C & MARGARET M	0051	51	10		00000590	09011	03679	2	316 BOSTON BOULEVARD
HOOKER, PAUL J & NADINE MARGO	0066	65	14		00000751	09331	07941	2	402 BEACON BOULEVARD
HOOKER, PAUL J & NADINE MARGO	0066	65	15		00000752	09121	06405	2	400 BEACON BOULEVARD
HOPKINS, RAYMOND M, TRUSTEE	0070	69	10		00001006	09757	05873	2	508 CHICAGO BOULEVARD
HORAN, DAVID F & MICHELE C	0048	48	16		00000651	8898	05410	2	302 NEW YORK BOULEVARD
HORAN, JOHN J JR & PATRICIA M	0067	67	5.01		00001021	09596	04121	2	501 THE TERRACE
HORN, KEITH & LYNN	0004	9	5		00000097	8850	08042	2	649 OCEAN AVENUE
HOSTETTER, DONNA LEE TOMASKO, TRST	0032	36	2		00000439	8765	07002	2	205 BOSTON BOULEVARD
HOTRA, GARY J	0097	105	4		00001118	09625	04182	2	707 SEA GIRT AVENUE
HOWARD, EDWARD S & NOREEN	0089	97	6		00001260	09092	01096	2	628 BEACON BOULEVARD
HOWLEY, CAROLYN P	0049	49	16		00000631			2	310 BALTIMORE BOULEVARD
HOWLEY, IWONA E, TRUSTEE & IWONA E HOWL	0012	15	18			09609	05089	2	3 OCEAN AVENUE
HUBER, JOHN III & LORI	0070	70	5		00000985	09127	03007	2	511 NEW YORK BOULEVARD
HUGGINS, DONALD & KELLY	0061	61	8		00000805	09053	02616	2	415 PHILADELPHIA BOULEVAR
HUGHES, GLENN & DANA	0001	5	7		00000127	8743	09768	2	2 SEASIDE PLACE
HUGHES, ROBT B & MARIANNE B	0097	105	5		00001117	05140	00228	2	709 SEA GIRT AVENUE
HUMPHREYS, BENJAMIN JAMES & CHRISTI	0027	31	10.02		00000517	09531	08495	2	222 STOCKTON BOULEVARD
HURLEY, DANIEL S & ANDREA	0024	28	10		00000148	09412	00629	2	119 SEASIDE PLACE
HUSSELMAN, JOHN	0080	79	7		00000948	05790	00630	2	600 PHILADELPHIA BLVD.
HYDE, R. REGINALD, II	0044	45	18		00000703	05479	00204	2	308 BEACON BOULEVARD
HYDE, RICHARD S JR & ROBERT REGINALD I	0097	105	6		00001116	09573	01110	4A	711 SEA GIRT AVENUE
HYNES, BRIAN & JAIMIE	0048	49	1		00000616	09260	09957	2	301 PHILADELPHIA BOULEVAR
HYNES, PATRICK & BRENDA	0074	73	12		00000938	09744	09797	2	506 PHILADELPHIA BOULEVAR
IANNACCONE, LUCAS C & MICHELA BESTW	0062	62	13		00000794	09654	05244	2	410 NEW YORK BOULEVARD
IATESTA, PAULINA C	0071	70	12		1279	8588	04926	2	510 BROOKLYN BOULEVARD
IMBORNONE, SALVATOR JR & JENNIFER	0021	26	5		00000185	05629	00475	2	111 STOCKTON BOULEVARD
IMBORNONE, SALVATORE JR & JENNIFER	0021	26	4		00000184	08963	07333	2	109 STOCKTON BOULEVARD
IMPELLIZERI, VICTORIA L	0014	18	12		00000312	08090	01864	2	116 THE TERRACE
INDELLI, JANET E & JOHN MOK	0075	74	10		00000918	8850	00541	2	516 BOSTON BOULEVARD
INFANTE, JOYCE A	0023	27	8		00000168	8761	06132	2	119 NEPTUNE PLACE
INTROCASO, NANCY	0059	59	4		00000827	09678	03993	2	411 CRESCENT PARKWAY
IPPOLITO, MICHAEL J & LAURA A	0058	59	1		00000824	09108	09677	2	401 CRESCENT PARKWAY
IRELAND, BRENT L & DIANE	0090	100	3		00001218	09526	04566	2	705 NEW YORK BOULEVARD
ISABELLA, MATTHEW & MARY	0034	38	7		00000411	09121	00375	2	217 BALTIMORE BOULEVARD
JASAITIS, JOSEPH E TRUST	0005	9	19		00000111	09162	05875	2	609 OCEAN AVENUE
JCK INVESTMENTS LLC & S/L MULLIGAN	0080	77	11		00000876	08961	01593	4A	530-532 WASHINGTON BLVD.
JELLIFF, KENNETH G & EVELYN G	0066	65	12		00000749			2	410 BEACON BOULEVARD
JENNINGS, MERLYN C, CO-TRUST, ET AL	0077	77	1		00000866	09566	04352	2	501 TRENTON BOULEVARD
JOANN & ANTHONY IRREVOCABLE TRUST	0096	104	9		00001142	09579	06793	2	717 CRESCENT PLACE
JOHN GERARD DANIELLO TRUST, ETAL	0042	44	5.02		00000711	09342	09010	2	313 BEACON BOULEVARD
JOHNSON, BRUCE P & KATHLEEN M	0067	66	12		00000733	09674	01855	2	410 THE TERRACE
JOHNSON, JEFFREY & DOREEN	0038	40	19		00000381	08985	08976	2	202 CHICAGO BOULEVARD
JOHNSON, PAUL R & JOANN	0059	59	8		00000831	04916	00369	2	412 BOSTON BOULEVARD
JOHNSON, MARY & PETE, FRAN & PAT KENEALLY	0007	11	11		00000072	09334	01982	2	4 NEW YORK BOULEVARD
JOLLY, DOUGLAS W & DOREEN	0035	38	10		00000414	8904	00712	2	223 BALTIMORE BOULEVARD
JONES, BRADLEY LAURENCE	0081	80	5		00000966	05439	00215	2	600 BALTIMORE BOULEVARD
JONES, HOYT, III & JONI C	0032	36	1.02			8789	06049	2	203 BOSTON BOULEVARD
JONES, LAWRENCE L & SUSAN J	0001	5	3		00000132			2	5 SEA GIRT AVENUE
JONES, ROBERT & MCCULLOUGH, JENNIFE	0067	67	2		00001024	09061	03796	2	3 SIXTH AVENUE
JORDAN, MARIE R & JAMES ALLEN	0029	33	5		00000481	09228	07397	2	213 TRENTON BOULEVARD
JOSEF, JEFFREY M & LEVI, ABBIE	0038	40	12		1283	09124	08603	2	218 CHICAGO BOULEVARD
JOSEPH D DONNELLY REALTY	0012	15	20		00000002	8388	02027	2	7 OCEAN AVENUE
JOSEPH G MCINTYRE, JR GST-EXEMPT EST	0063	63	8		00000775	09185	01692	2	416 BROOKLYN BOULEVARD
JOULE, JACKIE L	0083	85	5		00001063	09404	08384	2	611 CHICAGO BOULEVARD
JOULE, JACKIE L.	0020	25	2		00000222			2	105 TRENTON BOULEVARD
JRM SEA GIRT REAL PROPERTY, LLC	0049	50	1		00000598	09335	06479	2	301 BOSTON BOULEVARD



TAXING DISTRICT NO. 43 SEA GIRT BORO

COUNTY NO. 13 MONMOUTH

NAME OF OWNER ADDITIONAL OWNERS	PAGE NO.	BLOCK NO.	LOT NO.	LOT QUALIF.	ACCOUNT NO.	DEED BOOK	DEED PAGE	CLASS	PROPERTY LOCATION	
JTAS REALTY LIMITED LIABILITY CO	0078	77	5		00000870	09201	07737	4A	526-528 WASHINGTON BLVD.	
JULIANA, SUZANNE M & MASAYUKI INOUE	0036	39	5		00000387	8765	09812	2	211 NEW YORK BOULEVARD	
JURECKI, GINA MARIE	0090	99	5		00001238	09086	01539	2	711 BROOKLYN BOULEVARD	
JUST US 3, LLC	0076	76	4		00000887	09258	07908	4A	523-533 WASHINGTON BLVD.	
KATEN, A DONALD, TRUSTEE	0070	69	13		00001009	09752	04420	2	500 CHICAGO BOULEVARD	
KAUFFMAN, BENTON FAIR III & TAMARA TYR	0092	101	6		00001200	09706	02112	2	715 BALTIMORE BOULEVARD	
KAUFMAN, MICHAEL & KRISTEN	0004	9	7.01		00000098	09136	07801	2	643 OCEAN AVENUE	
KAYIAROS, STEPHEN	0090	99	7.02		00001244	09605	02423	2	704 CHICAGO BOULEVARD	
KEANE, MARYELLEN	0064	64	6		00000758	08977	03528	2	413 BROOKLYN BOULEVARD	
KEARNEY, JAMES & MARCY	0055	54	12		00000548	09725	02118	2	310 TRENTON BOULEVARD	
KEEFE, JOHN E & JERALDINE	0056	55	5		00000534	09314	04884	2	308 STOCKTON BOULEVARD	
KEEFE, JOHN J & DONNA M	0087	94	4.01		00001214	09699	06505	2	618 NEW YORK BOULEVARD	
KEHOE, JULIE A & CLARENCE G	0018	22	5		00000247	09143	02075	2	113 BALTIMORE BOULEVARD	
KELDEC DEVELOPMENT, LLC	0057	57	3		00000848	09730	03003	2	409 TRENTON BOULEVARD	
KELLER, LINDA	0037	40	9		00000373			2	223 BROOKLYN BOULEVARD	
KELLER, MARYANN C	0041	44	1		00000707	8748	08226	2	301 BEACON BOULEVARD	
KELLY, BRONWEN & BRONWEN, JAMES TRUS	0028	32	11		00000502	09561	06810	2	216 TRENTON BOULEVARD	
KELLY, JEFFREY & JANET	0072	71	7		00000973	05644	00515	2	517 BALTIMORE BOULEVARD	
KELLY, JOHN SR & VIRGINIA LOGEL KELLY	0075	74	15		00000923			2	504 BOSTON BOULEVARD	
KELLY, JOHN W & CAROLYN	0029	33	12		00000487	8415	03269	2	214 WASHINGTON BOULEVARD	
KELLY, KENNETH J & JOAN C	0075	74	14		00000922	09618	01753	2	506 BOSTON BOULEVARD	
KELLY, SHAWN & BADENHAUSEN MARGARET	0043	45	3		00000688	05303	00223	2	305 CHICAGO BOULEVARD	
KELLY, SHAWN L & MARGARET M	0043	45	2		00000687	09116	04704	1	303 CHICAGO BOULEVARD	
KEMPER, JOHN M	0016	20	9		00000275	08118	03211	2	116 CHICAGO BOULEVARD	
KENNEDY, KEVIN K & DIANE F	0035	38	15		2	1	8475	00624	2	212 NEW YORK BOULEVARD
KENNEDY, RICHARD ANTHONY & TOFFOLO,	0025	28	22		00000160	09384	07829	2	100 NEPTUNE PLACE	
KENNETH G WEIGEL, TRUSTEE	0041	42	14		00000339	09478	02303	2	210 THE TERRACE	
KEPLER, COLIN H & ELENA M DIBIASE	0091	100	9		00001224	8892	07743	2	304 EIGHTH AVENUE	
KERR, PETER J & ANITA K	0035	39	3		00000385	05817	00511	2	205 NEW YORK BOULEVARD	
KEYSER, LESTER J & BARBARA	0098	105	14		00001130			2	720 CRESCENT PLACE	
KID INVESTMENTS, LLC	0054	54	3.01		00000539	09731	00336	1	305 STOCKTON BOULEVARD	
KIEFER, STEPHANIE	0090	99	2		00001242	09124	03050	2	703 BROOKLYN BOULEVARD	
KILLEEN, THOMAS E	0082	84	16		00001053	05658	00173	2	633 BEACON BOULEVARD	
KILLELEA, MARY BETH	0013	18	6		00000306	09652	01969	2	111 BEACON BOULEVARD	
KINEAVY, FRANCIS W & MADELEINE G	0054	53	11		00000561	05005	00903	2	320 WASHINGTON BOULEVARD	
KINEAVY, FRANCIS W & RODS TAVERN	0076	76	3		00000886			4A	507 WASHINGTON BOULEVARD	
KINEAVY, MADELINE & FRANK	0054	53	12		00000562	8537	00600	2	318 WASHINGTON BOULEVARD	
KING, JOHN & BARBARA	0020	24	4		00000229			2	100 PHILADELPHIA BOULEVARD	
KIRK, JOHN E III & LISA M	0073	73	2		00000928	09021	04298	2	507 BOSTON BOULEVARD	
KK PROPERTIES LLC	0076	76	10.05		00000896	09089	02552	4A	800-804 THE PLAZA #5	
KK PROPERTIES LLC	0077	76	10.08		00000899	09089	02552	4A	800-804 THE PLAZA #8	
KK PROPERTIES, LLC	0076	76	10.06		00000897	09713	08537	4A	800-804 THE PLAZA #6	
KK PROPERTIES, LLC	0077	76	10.07		00000898	09713	08537	4A	800-804 THE PLAZA #7	
KLEPACKI, JEFFREY & MELISSA	0052	52	3		00000571	08964	06481	2	309 WASHINGTON BOULEVARD	
KLICK, JOHN C & PATRICIA D, TRUSTEES, ET	0021	26	10		00000190	09569	06654	2	120 TRENTON BOULEVARD	
KMK, LLC	0034	37	17		00000437	09294	02967	2	200 BALTIMORE BOULEVARD	
KNAPP, EDWARD D & PATRICIA A, CO-TRU	0010	13	14		00000041	09411	07009	2	205 OCEAN AVENUE	
KNAPP, GARY J & JANEANN	0043	45	1		00000686	09413	09820	2	301 CHICAGO BOULEVARD	
KNIER, MARY ANN	0098	105	16		00001128	08962	08467	2	716 CRESCENT PLACE	
KNIGHTLY, JOHN J & SHARON T	0017	21	1		00000257	8923	03998	2	101 NEW YORK BOULEVARD	
KNOTT, OWEN M & ERIN E	0031	35	8		00000458	09750	05611	2	216 BOSTON BOULEVARD	
KOBES, CAROL A, ETAL, CO-TRUSTEES	0056	56	9		00000864	09173	09691	2	402 TRENTON BOULEVARD	
KOCH, SUSAN	0065	65	1		00000738	09748	09426	2	401 CHICAGO BOULEVARD	
KOCHONIES, KAREN	0055	54	11		00000547	8655	04205	2	314 TRENTON BOULEVARD	
KOCIS, CHRISTOPHER & JAMIE	0085	87	10		00001094	09551	06628	2	606 BROOKLYN BOULEVARD	
KOENIG, ROBIN	0040	42	7		00000332	09047	08257	2	217 BEACON BOULEVARD	
KONCZYK, MICHAEL G & EILEEN	0052	52	9		00000577	09090	04993	2	314 CRESCENT PARKWAY	
KONZELMANN, PAUL JOSEPH III & NICOLE	0037	40	8		00000372	09397	04073	2	221 BROOKLYN BOULEVARD	
KORBIS, JOHN J	0026	30	6		00000529	09603	03633	2	200 NEPTUNE PLACE	
KOREYVA, STANLEY J & GAYLE HOFFMAN	0074	74	3		00000911	09595	00534	2	507 CRESCENT PARKWAY	
KOS, JOHN T & MARTHA JANE	0094	103	11		00001169			2	721 BOSTON BOULEVARD	
KOZINSKI, RONALD A & CHRISTINA	0009	13	9		00000046	8722	06028	2	8 CHICAGO BOULEVARD	
KRANE, NANCY JUNE	0041	42	16		00000341	09698	02793	2	206 THE TERRACE	
KRAUSE, FRANK W	0082	84	17		00001054	09704	08070	2	635 BEACON BOULEVARD	
KREGG, ROBERT A & KATHY A, TRUSTEES	0074	73	5		00000931	09193	03287	2	515 BOSTON BOULEVARD	
KREGG, SHARON	0084	86	6		00001077			2	613 BROOKLYN BLVD.	
KRIS, PATRICK & KATHERINE G	0057	57	1.03			09206	00207	2	404 WASHINGTON BLVD	
KROPKE, JOHN F, TRUSTEES, ETALS	0035	39	2		00000384	09658	06118	2	203 NEW YORK BOULEVARD	

TAXING DISTRICT NO. 43 SEA GIRT BORO

COUNTY NO. 13 MONMOUTH

NAME OF OWNER ADDITIONAL OWNERS	PAGE NO.	BLOCK NO.	LOT NO.	LOT QUALIF.	ACCOUNT NO.	DEED BOOK	DEED PAGE	CLASS	PROPERTY LOCATION
KROPKE, JOHN P & ELIZABETH A	0063	63	4		00000771	05692	00805	2	409 NEW YORK BOULEVARD
KUCHAR, MICHAEL D & BARBARA M	0034	37	16		00000436	09391	06972	2	202 BALTIMORE BOULEVARD
KUEHNE, JOHN & TERESA	0054	53	14.02		00000564	09275	04714	2	312 WASHINGTON BOULEVARD
KUNZ, HERBERT J III & JENNIFER L	0072	71	8.02			8836	02662	2	512 NEW YORK BOULEVARD
KURRY, LIBBY TRUST	0027	31	12		00000519	09033	05466	2	216 STOCKTON BOULEVARD
KURTEN, SUZANNE P	0089	97	11		00001264	09053	07433	2	1 BELL PLACE
KURTZ, JEFFREY & MARY JO	0069	69	2		00000998	05413	00292	2	503 BROOKLYN BOULEVARD
KURTZ, WILLIAM M JR & JEAN M	0051	51	1		00000581	08056	01638	2	301 CRESCENT PARKWAY
KUZMA, DANIEL GREGORY, TRUSTEE	0034	37	15		00000435	09645	06249	2	204 BALTIMORE BOULEVARD
LA BIANCA, CHRISTOPHER & LAURA	0024	28	6		00000144	05980	00795	2	111 SEASIDE PLACE
LACHANCE, MARGARET P	0018	22	4		00000246	8734	01327	2	109 BALTIMORE BOULEVARD
LADA REALTY, LLC	0046	47	12		00000663	08263	05270	2	314 BROOKLYN BOULEVARD
LAGO, DANIEL	0052	52	5		00000573	09618	00241	2	315 WASHINGTON BOULEVARD
LAJEWSKI, JOHN E & DEBRA E	0083	85	4		00001062	09281	09656	2	609 CHICAGO BOULEVARD
LAKE MOUNTAIN, LLC	0014	18	17		00000317	09384	03612	4A	100-104 THE TERRACE
LAKE, WILLIAM M & DEBORAH B	0078	77	7.04			09630	00649	2	534 WASHINGTON BLVD. #11
LALLI, DANIEL & ALISON	0033	37	11.01			09114	07171	2	214 BALTIMORE BOULEVARD
LALLY, GERALD P & DONNA M	0085	87	12		00001096	09389	07455	2	602 BROOKLYN BOULEVARD
LANE, ROBYN S	0036	39	13		00000395	09123	05406	2	220 BROOKLYN BOULEVARD
LANE, WILLIAM & DOREEN	0029	33	13.01		00000488	09612	05248	2	210 WASHINGTON BOULEVARD
LAPLACA, ROBERT M & THERESA	0061	62	1		00000782	09637	09244	2	401 BALTIMORE BOULEVARD
LARKIN, JOHN PATRICK & MARY BETH	0083	85	9		00001067	09567	06805	2	610 BEACON BOULEVARD
LARSON, CATHY A	0062	62	11		00000792	09550	00738	2	414 NEW YORK BOULEVARD
LARSON, CATHY A	0086	88	8		00001103	8624	04829	2	604 NEW YORK BOULEVARD
LASZLO, ANDOR M & EILEEN	0033	36	13		00000449	09276	00180	2	204 PHILADELPHIA BOULEVAR
LAUTO, JOHN J	0008	12	13		00000056	08121	00444	2	301 OCEAN AVENUE
LAWLER, PATRICK M & KARA M	0083	85	10		00001068	09645	04209	2	608 BEACON BLVD.
LAWS, DONALD M & BARBARA R	0027	31	15		00000522	05880	00087	2	208 STOCKTON BOULEVARD
LEAHY, THOMAS G & MARUEEN	0020	23	11		00000240	05946	00452	2	106 BALTIMORE BOULEVARD
LEAR, EUGENE R & SUZANNE F	0036	39	9		00000391	8882	07880	2	219 NEW YORK BOULEVARD
LECKEY, WILLIAM JR & ALEXIS	0019	23	6		00000236	09717	06660	2	120 BALTIMORE BOULEVARD
LEDDY, MARK L. & BARBARA W.	0040	42	10		00000335	05507	00209	2	223 BEACON BOULEVARD
LEDVA, JOHN B & AMY ROSS LEDVA	0016	20	4		00000272	8715	08896	2	109 BROOKLYN BOULEVARD
LEFEBVRE, SUZANNE H	0089	97	2		00001256	09041	03336	2	621 CHICAGO BOULEVARD
LEMBO, ARMAND E JR & KENDIS	0092	101	8		00001202	8566	00970	2	406 EIGHTH AVENUE
LENAHAN, THOMAS E JR & M ANN	0062	62	8		00000789	8698	04040	2	415 BALTIMORE BOULEVARD
LENKER, BRIAN RICHARD	0050	50	5		00000602	09140	02687	2	311 BOSTON BOULEVARD
LEONARD, MARGARET A	0080	79	4		00000945			2	607 BOSTON BOULEVARD
LEONARDIS, JOHN & CATE E	0088	96	6.02			09172	04417	2	622 CHICAGO BOULEVARD
LEONHARDT, TODD & JAMIE	0096	104	14		00001147	08132	07963	2	720 BOSTON BOULEVARD
LEPARULO, BARBARA L & PIKOWSKI, SHA	0087	94	4.03			09392	06245	2	614 NEW YORK BOULEVARD
LENER, STEPHANIE J	0035	38	17		00000419	8890	04033	2	204 NEW YORK BOULEVARD
LEROY, JOHN J & MARRAPODI, CYNTHIA	0063	63	12		00000778	09596	03539	2	408 BROOKLYN BOULEVARD
LESAGE, JEFFREY C & SANDRA C TRUSTS	0082	84	10		00001047	09061	00973	2	621 BEACON BOULEVARD
LETCHER, NORMA R	0042	44	8			09368	07650	2	319 BEACON BOULEVARD
LIEBLER, ERIC & LAUREN	0088	95	6		00001235	8951	05278	2	618 BROOKLYN BOULEVARD
LIFLAND, JOHN C & JEAN G, TRUSTEES	0039	41	15		00000360	09557	01373	2	208 BEACON BOULEVARD
LINDA S GEORGE LIVING TRUST	0024	28	14		00000152	09668	00448	2	120 NEPTUNE PLACE
LINDENTHAL, KATHLEEN K	0015	19	7		00000291	09046	02140	2	115 CHICAGO BOULEVARD
LINNEN, EDWARD PATRICK & ANN MARIE	0065	65	8		00000745	09586	06959	2	106 FIFTH AVENUE
LIPPERT, DIANE B	0034	37	12		00000432	05811	00875	2	210 BALTIMORE BOULEVARD
LITTLE, JOHN L & JEANETTE M	0086	92	1		00001131	8380	08219	4A	804 SEVENTH AVENUE
LIVOLSI, TIMOTHY J & MARY BETH	0075	74	11		00000919	09348	08787	2	514 BOSTON BOULEVARD
LO CURCIO, CAROL	0025	28	21		00000159	09277	03073	2	102 NEPTUNE PLACE
LOMBARDO, ANTHONY & DONNA M	0017	21	9		00000263	8691	07602	2	114 BROOKLYN BOULEVARD
LONG, MICHAEL & CATHY A	0038	40	10		1282	09284	02083	2	222 CHICAGO BOULEVARD
LONGO, JOHN & AMELIA	0059	59	11		00000833	05954	00871	2	404 BOSTON BOULEVARD
LOOSEN, NOREEN	0063	63	10		00001285	09393	09129	2	412 BROOKLYN BOULEVARD
LORENCE, ROGER DOWD & SUSAN LILLO	0024	28	13		00000151			2	122 NEPTUNE PLACE
LORRAINE, RICHARD A & YOLANDA	0043	45	8		00000693	09152	02275	2	315 CHICAGO BOULEVARD
LOUGHLIN, THOMAS P & LORI D	0061	61	9		00000806	8795	09970	2	417 PHILADELPHIA BOULEVAR
LOUGHRAN, WILLIAM C JR & KAREN	0025	28	19		00000157	05105	00706	2	106 NEPTUNE PLACE
LUCID, JOHN C	0025	29	5		00000136	8747	08668	2	110 SEASIDE PLACE
LUCKHURST, PETER & SUSAN	0092	101	16		00001210	08155	03025	2	700 NEW YORK BOULEVARD
LUGO, RICHARD O & KAREN M	0077	76	14		00000905	09514	00128	2	510 CRESCENT PARKWAY
LUKE, JOHN E JR & LISA T TRUST	0064	64	10		00000762	09018	02089	2	410 CHICAGO BOULEVARD
LUNDY, EDWARD F & EILEEN	0089	97	3		00001257	09075	04629	2	623 CHICAGO BOULEVARD
LUTHIN, JOHN & CATHERINE	0055	54	7.02		00000543	09387	00088	2	321 STOCKTON BOULEVARD

## TAXING DISTRICT NO. 43 SEA GIRT BORO

## COUNTY NO. 13 MONMOUTH

NAME OF OWNER ADDITIONAL OWNERS	PAGE NO.	BLOCK NO.	LOT NO.	LOT QUALIF.	ACCOUNT NO.	DEED BOOK	DEED PAGE	CLASS	PROPERTY LOCATION
LUTZ, PHILIP E	0037	39	20		00000402	05012	00414	2	204 BROOKLYN BOULEVARD
LYDIC, F CLARK JR & KATHLEEN M	0018	21	14		00000268	05034	00627	2	104 BROOKLYN BOULEVARD
LYNCH INVESTMENT COMPANY, LLC	0029	33	14		00000489	8350	03853	2	206 WASHINGTON BOULEVARD
LYNCH, DANIEL & SHARON	0061	61	2		00000799	8692	03996	2	403 PHILADELPHIA BOULEVARD
LYNCH, DANIEL P & KAREN M	0056	56	1		00000856	09687	06039	2	401 SEA GIRT AVENUE
LYNCH, JAMES & TARA	0068	68	5		00001014	08097	09254	2	509 CHICAGO BOULEVARD
LYNCH, KIERAN & VICTORIA	0020	25	1		00000221	09386	06033	2	103 TRENTON BOULEVARD
LYNCH, WILLIAM J. & MAUREEN F.	0064	64	11		00000763	05476	00396	2	408 CHICAGO BOULEVARD
LYONS, LUANN MARIE	0006	11	2			05705	00192	2	1 BALTIMORE BOULEVARD
LYONS, PETER	0051	51	5		00000585	05684	00984	2	315 CRESCENT PARKWAY
MCCONNELL, MICHAEL F & CAROL A	0070	70	8		00000988	08013	09721	2	517 NEW YORK BOULEVARD
MACHIR, PATRICIA S	0010	14	7		00000033	09519	07046	2	9 CHICAGO BOULEVARD
MACNISH, KIM ANN	0097	105	8		00001114	09219	04042	2	723 SEA GIRT AVENUE
MACTAS, BRUCE J & LISA C	0024	28	2		00000140	09500	08946	2	103 SEASIDE PLACE
MADLINGER, MATTHEW W & KIMBERLY A	0062	62	18			8380	05456	2	400 NEW YORK BOULEVARD
MAGLIETTA, SALVATORE & LAURA	0041	42	18		00000343	09370	00032	2	200 THE TERRACE
MAGUIRE, JOHN & MARY ELIZABETH	0070	70	2.01		00000982	8908	01512	2	503 NEW YORK BOULEVARD
MAHER, DANIEL & CHRISTINE	0090	99	7.01		00001244	09314	02454	2	706 CHICAGO BOULEVARD
MAHONEY, CHRISTOPHER J	0035	38	12		00000416	05787	00149	2	218 NEW YORK BOULEVARD
MAHONEY, MARK R & COOK, KIM J	0008	11	17		00000066	09422	06561	2	409 OCEAN AVENUE
MAHONEY, MARY P	0008	12	6		00000061	05521	00275	2	9 NEW YORK BOULEVARD
MALANGA, ANTHONY J	0009	13	4		00000051	8359	00192	2	3 BROOKLYN BOULEVARD
MALTESE, D, & J POSSUMATO & D SCHOBEL	0051	50	18		00000615	09523	05945	2	300 PHILADELPHIA BOULEVARD
MANASQUAN SHORE PROPERTIES, LLC	0019	23	2.01		00000232	09730	01924	1	105 PHILADELPHIA BOULEVARD
MANASQUAN SHORE PROPERTIES, LLC	0019	23	2.02		00000232	09730	01924	1	105 PHILADELPHIA BOULEVARD
MANASQUAN SHORE PROPERTIES, LLC	0052	52	6.01		00000574	09729	08606	1	317-321 WASHINGTON BLVD.
MANASQUAN SHORE PROPERTIES, LLC	0052	52	6.02		00000574	09729	08606	1	317-321 WASHINGTON BLVD.
MANCUSO, CHRISTOPHER & LISA	0055	54	8		00000544	8894	01577	2	320 TRENTON BOULEVARD
MANSFIELD, ROBERT J & MARY ELLEN	0089	98	2		00001266			2	703 CHICAGO BOULEVARD
MARAGAVIN, LLC	0046	47	16		00000667	09596	04772	2	304 BROOKLYN BOULEVARD
MARCO, JOHN & DAWN	0045	46	12		00000680	09705	01149	2	314 CHICAGO BOULEVARD
MARDY, MICHAEL J & KAREN R	0019	22	13		00000255	08042	06162	2	102 NEW YORK BOULEVARD
MARGIOTTA, GARY S & D'ALESSIO, LAURAN	0052	52	7		00000575	09610	04775	2	320 CRESCENT PARKWAY
MARINO, ROBERT A & LORRAINE	0037	39	21		00000403	09288	09519	2	202 BROOKLYN BOULEVARD
MARION, VIRGINIA	0046	47	14		00000665			2	310 BROOKLYN BOULEVARD
MARISSA CORNEY IRREVOCABLE TRUST	0093	102	9		00001187	09671	01799	2	719 PHILADELPHIA BLVD.
MARRONE, JOSEPH & MARIE	0080	77	15		00000881	05794	00176	4A	508-510 WASHINGTON BLVD.
MARRONE, MICHAEL & ANN MARIE	0054	53	15		00000565	09226	04656	2	308 WASHINGTON BOULEVARD
MARSH, AMY	0056	56	4		00000859	09573	06342	2	409 SEA GIRT AVENUE
MARSHALL, RUSSELL J JR & MELISSA	0063	63	6		00000773	09526	09411	2	413 NEW YORK BOULEVARD
MARTIN, BRIAN P & SUZANNE E %KOSSAK	0004	9	4		00000096	09092	06658	2	651 OCEAN AVENUE
MARTIN, MATTHEW P & MCGARVEY, SHARON	0019	22	11		00000253	09424	08404	1	106 NEW YORK BOULEVARD
MARTIN, THOMAS E & CAROL H	0023	27	11		00000171	09538	04310	2	118 STOCKTON BOULEVARD
MARTINI, JOSEPH & GOODALE TERESA E	0016	20	10		00000277	05317	00385	2	114 CHICAGO BOULEVARD
MASSENGILL, LINDA BURDT	0024	28	1		00000139	09271	02063	2	101 SEASIDE PLACE
MASTERSON, THOMAS & CATHLEEN	0093	102	6		00001185	05842	00284	2	713 PHILADELPHIA BLVD.
MASTROMONACO, JOSEPH, ET ALS	0009	13	13		00000042	09240	02749	2	201 OCEAN AVENUE
MASTRORILLI, MATTHEW & MELISSA	0090	100	1		00001216	09615	05206	2	701 NEW YORK BOULEVARD
MATHERS, MARGARET L, TRUSTEE	0058	58	10.02		00000845	08143	06491	2	400 CRESCENT PARKWAY
MATHESEN, WILLIAM A & KATHLEEN	0019	22	12		00000254	05712	00001	2	104 NEW YORK BOULEVARD
MATRI, MARIE D	0025	28	17		00000155			2	114 NEPTUNE PLACE
MATTHEWS, ELMER M & MARJORIE A	0021	26	9.01		00000189	8786	02071	2	121 STOCKTON BOULEVARD
MATTHEWS, STEPHEN & AMY	0021	26	8.01		00000188	8826	08225	2	117 STOCKTON BOULEVARD
MATTHEWS, ELMER M & MARJORIE A TRUST	0021	26	8.02			09018	02878	1	119 STOCKTON BOULEVARD
MAYBURY, KATHLEEN	0079	77	7.17			09724	07132	2	534 WASHINGTON BLVD. #9
MAYER, PAUL W & LESLIE E	0030	34	10.02		00000471	08000	08990	2	224 CRESCENT PARKWAY
MAZZONE, ANTHONY J & PATRICIA	0004	9	12		00000104			2	633 OCEAN AVENUE
MBF 442, LLC	0083	85	2		00001060	09351	07267	2	605 CHICAGO BOULEVARD
MC CAGG, JAMES R III & GIUSEPPINA	0009	13	10		00000045	08058	02334	2	6 CHICAGO BOULEVARD
MC CANN, CYNTHIA M & WM R BOOKER	0040	42	11		00000336	8671	06797	2	220 THE TERRACE
MC CARTHY, MICHAEL J & DIANE O	0065	65	6		00000743	05483	00808	2	413 CHICAGO BOULEVARD
MC GRATH, FREDERIC H, JR	0060	60	6		00000813	08136	06164	2	413 BOSTON BOULEVARD
MC MANN, VINCENT J JR % M. MCMANN	0005	10	1		00000080			2	511 OCEAN AVENUE
MCANENY, ROSEMARY C TRUST & PATRICK	0031	35	6		00000456	09142	02971	2	222 BOSTON BOULEVARD
MCAULEY, STEPHEN P & JANET	0040	42	6		00000331	09072	02671	2	215 BEACON BOULEVARD
MCCARTHY, MAIRAED	0081	80	2		00000963	09430	08617	2	603 PHILADELPHIA BLVD.
MCCORMICK, JAMES & ANN	0006	10	9		00000085	09053	06634	2	6 BALTIMORE BOULEVARD
MCCROSSAN, ROBERT & HEIDI	0082	84	7		00001044	09730	07608	1	615 BEACON BOULEVARD



TAXING DISTRICT NO. 43 SEA GIRT BORO

COUNTY NO. 13 MONMOUTH

NAME OF OWNER ADDITIONAL OWNERS	PAGE NO.	BLOCK NO.	LOT NO.	LOT QUALIF.	ACCOUNT NO.	DEED BOOK PAGE	CLASS	PROPERTY LOCATION
MCDONOUGH, SCOTT & KELLY, MAUREEN	0025	29	3		00000137	08996 01772	2	104 SEASIDE PLACE
MCELDUFF, TIMOTHY J & MICHELLE	0086	88	5		00001100	08246 07954	2	610 NEW YORK BOULEVARD
MCELROY, KEVIN & BLAIRE	0085	87	2		00001086	09382 00232	2	603 NEW YORK BOULEVARD
MCFADDEN, MICHAEL F & JEAN C	0022	26	14		00000194	8588 03867	2	112 TRENTON BOULEVARD
MCFADYEN, SHERIE R	0023	27	17		00000176	8927 09424	2	106 STOCKTON BOULEVARD
MCGEEHAN, PATRICK & KERRI	0049	49	15		00000630	09423 06315	2	312 BALTIMORE BOULEVARD
MCGEOUGH, MARY-CATHERINE	0006	10	13			09219 04545	2	503 OCEAN AVENUE
MCGOWAN, PATRICK J	0016	20	11		00000279	8587 06703	2	112 CHICAGO BOULEVARD
MCGRATH, CHRISTOPHER III & ELIZABET	0082	84	15		00001052	09673 05681	2	631 BEACON BOULEVARD
MCGRATH, FRANK W & NEWMAN, DONNA	0093	102	16		00001194	8345 00897	2	700 BALTIMORE BOULEVARD
MCGRORY, SCOTT P & CHRISTINE	0045	46	15		00000683	09311 04955	2	304 CHICAGO BOULEVARD
MCILROY, GARY & THERESA	0094	103	9		00001167	09484 07044	2	717 BOSTON BOULEVARD
MCINERNEY FAMILY 2012 TRUST	0027	32	4		00000495	08981 05264	2	209 STOCKTON BOULEVARD
MCKELVEY, ROBERT G	0022	27	6		00000166		2	115 NEPTUNE PLACE
MCKENNA, MICHELE L	0082	84	12		00001049	09745 04910	2	625 BEACON BOULEVARD
MCKINLAY, THOMAS & PAMELA	0006	10	6		00000088	09459 03456	2	12 BALTIMORE BOULEVARD
MCKNIGHT, DIANE	0042	44	12		00000717	09342 08976	2	314 THE TERRACE
MCLAUGHLIN, MARY ANNE, TRUSTEE	0006	10	14		00000083	09191 01841	2	505 OCEAN AVENUE
MCLAUGHLIN, MARY R & DONALD C	0022	27	5		00000165	05771 00781	2	111 NEPTUNE PLACE
MCMANUS, KEVIN F & MARY ELLEN	0015	19	11		00000295	8380 07186	2	112 BEACON BOULEVARD
MCNAMARA, JOSEPH J	0051	51	9		00000589	05032 00126	2	318 BOSTON BOULEVARD
MCNEILLY, ELIZABETH & BERNARD P	0019	23	1.01			09556 01900	2	101 PHILADELPHIA BOULEVAR
MCNICHOLAS, DEBORAH	0091	100	7		00001222	09155 09057	2	713 NEW YORK BOULEVARD
MCNULTY, BEATRICE G TRUST%R.JORDAN	0006	11	1		00000065	05748 00062	2	411 OCEAN AVENUE
MCPARTLAND, JOHN M & MARY	0030	34	10.01		00000471	09639 03500	2	220 CRESCENT PARKWAY
MCSWEENEY, DANIEL C	0058	58	3			09280 04195	2	409 WASHINGTON BOULEVARD
MEEHAN, KENNETH & CATHERINE	0088	95	8		00001237	8566 00034	2	303 BELL PLACE
MEEHAN, RICHARD P JR & SUE T	0054	53	17		00000567	09548 00686	2	304 WASHINGTON BOULEVARD
MEHRING, PAUL & CHRISTINE	0062	62	12		00000793	08238 04292	2	412 NEW YORK BOULEVARD
MEISSNER, PAUL J & ANN MARIE	0061	61	6		00000803	08117 09661	2	411 PHILADELPHIA BOULEVARD
MEIXSELL, MICHAEL F & ELLEN M, TRUSTEES	0089	97	1		00001255	09746 09700	15F	619 CHICAGO BOULEVARD
MELLI, SHEILA O'SHEA, TRUSTEE	0001	5	8		00000126	8696 03986	2	1001 OCEAN AVENUE
MENDOZA, LINDA A	0071	71	3		00000969		2	507 BALTIMORE BOULEVARD
MERSE, LAWRENCE & KATHLEEN	0025	29	2		00000138	09116 09100	2	100 SEASIDE PLACE
MERSE, RYAN & JACQUELINE	0001	5	5		00000129	09652 07948	2	8 SEASIDE PLACE
METCALF, THOMAS & CATHERINE	0011	14	15		00000025	05860 00946	2	103 OCEAN AVENUE
MEYER, JASON & JACQUELINE	0004	9	10		00000102	09678 09617	1	637 OCEAN AVENUE
MEYER, JASON J & JACQUELINE	0016	20	13		00000281	09126 00834	2	108 CHICAGO BOULEVARD
MICHAEL O'NEILL AMENDED&RESTATE	0014	18	18		00000318	09611 05487	2	5 FIRST AVENUE
MICHAEL T PITONYAK JR 2020 IRREVOCA	0029	33	9.02		2	09473 02558	2	220 WASHINGTON BOULEVARD
MICHELE, DONNA M	0069	69	5		00001001		2	511 BROOKLYN BOULEVARD
MILLER, CHARLES E & BETSY P	0011	15	2		00000019	09087 04538	2	1 BEACON BOULEVARD
MILLER, DAVID K & DIANE V	0098	105	19		00001125	08988 02027	2	708 CRESCENT PLACE
MILLER, JAMES T & CELESTE E	0096	104	18		00001151	05619 00649	2	712 BOSTON BOULEVARD
MILLER, LAUREN	0075	74	16		00000924	09237 01255	2	502 BOSTON BOULEVARD
MINKOWICZ, MARTIN & KATE	0088	96	6.01		00001252	09144 08200	2	624 CHICAGO BOULEVARD
MMM SHORE REALTY, LLC	0031	35	10		00000460	09683 08061	2	206 BOSTON BOULEVARD
MOBERG, GREG R & COLLEEN	0096	104	8		00001141	8732 06646	2	715 CRESCENT PLACE
MOLINARI, LOUIS V	0047	48	6		00000641	09238 04472	2	315 BALTIMORE BOULEVARD
MOLONEY, L & M & LAND OF HOLLY, LLC	0090	99	8		00001245	08234 06923	2	702 CHICAGO BOULEVARD
MOLONEY, LAWRENCE J & MICHELE	0090	99	9		00001246	08039 07475	2	700 CHICAGO BOULEVARD
MONACO, KEVIN P & ADRIENNE	0036	39	7		00000389	8849 06450	1	215 NEW YORK BOULEVARD
MONTE, THOMAS D JR & CAROLYN	0003	8	7		00000214		2	810 FIRST AVENUE
MOORE, COLLEEN M	0087	95	1		00001230	09197 09691	2	613 NEW YORK BOULEVARD
MORANO, MICHAEL J	0033	37	3		00000423		2	205 PHILADELPHIA BOULEVAR
MORANO, SUSAN E	0027	31	13		00000520	09373 02388	2	214 STOCKTON BOULEVARD
MORRIS, NANCY S & DAVID	0096	104	19		00001152	09364 01615	2	710 BOSTON BOULEVARD
MORSE, DEXTER A	0013	18	1		00000301	09241 02671	2	101 BEACON BOULEVARD
MORTON, JOHN CURTIS & ALFRED C JR	0083	85	8		00001066	8804 07345	2	612 BEACON BLVD.
MOSCA, PATRICIA	0033	36	14		00000450		2	200 PHILADELPHIA BBOULEVA
MOSCARDELLI, CHARLOTTE & CHRISTOPHER	0050	50	15		00000612	09172 02485	2	308 PHILADELPHIA BOULEVAR
MOUNTFORD, EILEEN	0078	77	7.03				2	534 WASHINGTON BLVD. #1
MOUNTFORD, EILEEN	0078	77	7.05				2	534 WASHINGTON BLVD. #3
MOUNTFORD, EILEEN F	0078	77	7.02				2	534 WASHINGTON BLVD. #12
MOUNTFORD, EILEEN F	0079	77	7.12				2	534 WASHINGTON BLVD. #16
MULHOLLAND, JOHN & ELIZABETH	0067	67	8		00001032	04765 00467	2	5 FIFTH AVENUE
MULTOP, JOHN RIDWAY & GAIL M	0092	101	5		00001199		2	713 BALTIMORE BOULEVARD
MULVIHILL, JAMES F & VIRGINIA S	0050	50	8		00000605		2	317 BOSTON BOULEVARD

## TAXING DISTRICT NO. 43 SEA GIRT BORO

## COUNTY NO. 13 MONMOUTH

NAME OF OWNER ADDITIONAL OWNERS	PAGE NO.	BLOCK NO.	LOT NO.	LOT QUALIF.	ACCOUNT NO.	DEED BOOK	DEED PAGE	CLASS	PROPERTY LOCATION	
MUNRO, SUSAN	0098	105	13		00001112	09715	02970	2	724 CRESCENT PLACE	
MURPHY, DANIEL & ERICA	0013	18	3		00000303	09484	08921	2	105 BEACON BOULEVARD	
MURPHY, DAVID L & BARBARA A	0033	37	2		00000422	8718	04015	2	203 PHILADELPHIA BOULEVAR	
MURPHY, MICHAEL THOMAS & ELIZABETH	0051	51	3		00000583	08996	02763	2	309 CRESCENT PARKWAY	
MURPHY, PATRICK P & MICHELLE L	0092	102	2		00001181	09631	04498	2	703 PHILADELPHIA BLVD.	
MURRAY, ANN T	0028	32	9		00000500			2	223 STOCKTON BOULEVARD	
MURRAY, JEREMIAH G. & ISABELLE M.	0061	61	7		00000804			2	413 PHILADELPHIA BOULEVAR	
MURRAY, JULIE A	0057	57	4		00000849	09460	01879	2	411 TRENTON BOULEVARD	
MURRAY, PATRICK & MARGARET	0044	46	2		00000670	8869	07545	2	305 BROOKLYN BOULEVARD	
MUSKY, MICHAEL J	0052	52	1		00000569	05839	00579	2	303 WASHINGTON BOULEVARD	
NAJARIAN,JEFFREY & BEVERLY	0002	7	1		00000199	05805	00519	2	722 MORVEN TERRACE	
NALL, RHEA F & DANA L	0015	19	10		00000294	09085	02269	2	114 BEACON BOULEVARD	
NANI OHANA, LLC	0035	38	16		00000418	09707	04116	2	206 NEW YORK BOULEVARD	
NAPOLITANO, ALBERT & YOLANDA	0087	94	1		00001211			2	613 BALTIMORE BOULEVARD	
NAPOLITANO, FRANK A & LAURA A	0017	21	6			08031	03946	2	111 NEW YORK BOULEVARD	
NASH, MAUREEN E & GEIS, ROBERT J	0085	87	11		00001095	8905	00442	2	604 BROOKLYN BOULEVARD	
NASO, ROBERT D &SHALINI JAISINGHANI	0011	15	5		00000016	8691	05179	2	5 BEACON BOULEVARD	
NATALE, JOSEPH & KAREN M	0006	10	8		00000086	09538	04584	2	8 BALTIMORE BOULEVARD	
NATALE, JOSEPH D & KAREN	0006	10	10		00000084	09066	02515	2	4 BALTIMORE BOULEVARD	
NJ TRANSIT CORP % R GUERDS, DIR	0081	83	1					5A	RAILROAD	
NOLAN, NANCY	0022	26	18		00000198	09668	00683	2	100 TRENTON BOULEVARD	
NOLAN, SUSAN & DAVID	0021	25	6		00000226	09072	00277	2	900 SECOND AVENUE	
NOONE, JACQUELINE	0031	35	1		00000451	8496	05369	2	201 CRESCENT PARKWAY	
NORCHI, ROBERT & GRACE E	0087	94	5		00001215	8771	01985	2	612 NEW YORK BOULEVARD	
NORKUS, LORRAINE	0049	50	2		00000599	8920	08681	2	303 BOSTON BOULEVARD	
NORTH, STANLEY & KATHLEEN	0057	57	5		00000850			2	415 TRENTON BOULEVARD	
NV CAPITAL, LLC	0003	8	10		00000211	09410	02263	2	804 FIRST AVENUE	
O'BRIEN, GEORGE & KATHLEEN	0044	45	15		00000700	8837	07777	2	314 BEACON BOULEVARD	
O'BRIEN, JAMES R & KATHLEEN P	0001	5	9		00000125	09552	00962	2	1003 OCEAN AVENUE	
O'CONNELL, LAWRENCE P & JOAN M	0094	103	3		00001161	09146	06661	2	705 BOSTON BOULEVARD	
O'CONNELL, MICHAEL K & JANET P	0018	21	13		00000267	8810	08342	2	106 BROOKLYN BOULEVARD	
O'CONNOR, ANDREW J, III & DEBORAH E	0026	31	5		00000512	09287	02650	2	213 NEPTUNE PLACE	
O'CONNOR, BRENDAN T, TRUSTEE	0014	18	13		00000313	09759	07485	2	114 THE TERRACE	
O'CONNOR, MICHAEL F	0020	23	10		00000239	8312	05832	2	108 BALTIMORE BOULEVARD	
O'DONNELL, MATTHEW J	0001	5	4		00000131	09043	09334	2	9 SEA GIRT AVENUE	
O'HALLORAN, NEIL & ERIN	0020	24	1		00000227	09536	06656	2	101 BOSTON BOULEVARD	
O'KEEFE, PATRICK & GIA	0007	11	12		00000071	09455	08921	2	2 NEW YORK BOULEVARD	
O'LEARY, KAREN M, TRUSTEE	0052	52	2		00000570	08988	04053	2	307 WASHINGTON BOULEVARD	
O'NEILL, JANICE	0030	34	3		00000464	8320	02948	2	205 WASHINGTON BOULEVARD	
O'REILLY, BRENDAN & ELIZABETH	0088	95	5		00001234	8904	00754	2	620 BROOKLYN BOULEVARD	
O'SHAUGHNESSY, MICHAEL & KARA	0058	58	5		00000839	09414	03215	2	413 WASHINGTON BOULEVARD	
OAKES, BRIAN C & CAROL	0015	19	8		00000292	8800	03304	2	117 CHICAGO BOULEVARD	
OATES REILLY, LLC	0045	46	17		00000685	8909	00136	2	300 CHICAGO BOULEVARD	
OBZUT, KEITH L, TRUSTEE	0036	39	8		00000390	09676	05462	2	217 NEW YORK BOULEVARD	
OCEAN POINTE ASSOCIATES, L.L.C.	0076	76	8		00000891	05681	00079	4A	812-814 THE PLAZA	
OHLWEILLER, JOHN & JOAN	0009	13	6		00000049			2	11 BROOKLYN BOULEVARD	
OJAI BEACH, LLC	0005	9	16		00000108	09732	03809	2	619 OCEAN AVENUE	
ONE NEW YORK BLVD, LLC	0008	12	2.01		00000064	09573	06681	2	1 NEW YORK BOULEVARD	
OTT, MICHAEL J & BANNIGAN, MEGAN K	0050	50	16		00000613	09675	07220	2	306 PHILADELPHIA BOULEVAR	
PACE, THOMAS & LOREN	0066	66	5		00000726			2	411 BEACON BOULEVARD	
PAGANO, DANIELLE	0023	27	13		2	1	09288	05550	2	114 STOCKTON BOULEVARD
PAGANO, JEFFREY L & LYNNE T	0032	36	5		00000442	09072	09287	2	217 BOSTON BOULEVARD	
PAGANO, MICHAEL & DIANE	0061	62	4		00000785	09355	02504	2	407 BALTIMORE BOULEVARD	
PALELLA, MICHAEL	0045	46	14		00000682	08992	08579	2	306 CHICAGO BOULEVARD	
PALL, LARRY R & DEBORAH JO	0072	71	13		00000979	8722	05860	2	500 NEW YORK BOULEVARD	
PALTRIDGE, ROBERT	0048	49	2		00000617	8908	08815	2	303 PHILADELPHIA BOULEVAR	
PALUMBO, FRANCIS & SUSANA, TRUSTEES	0044	45	17		00000702	09340	09361	2	310 BEACON BOULEVARD	
PANNKUK, ERIC & SETON	0093	102	12		00001190	09480	03850	2	712 BALTIMORE BOULEVARD	
PANTAGES, KATHERINE R, TRUSTEE	0037	40	2		00000366	09301	09426	2	205 BROOKLYN BOULEVARD	
PAOLILLO, DOUGLAS & CHRISTA	0006	10	5		00000089	09658	09709	2	11 PHILADELPHIA BOULEVARD	
PARADINE, ROBERT & JUDITH	0070	69	9		00001005	05405	00308	2	510 CHICAGO BOULEVARD	
PARCELLS, JILL K	0073	72	7		00000955	09381	08074	2	517 PHILADELPHIA BLVD.	
PARCELLS, JUDITH K, TRUSTEE	0059	60	1		00000808	09377	01245	2	401 BOSTON BOULEVARD	
PARISELLA, ANTHONY & ROSE REV TRUST	0007	11	7		00000076	8850	08815	2	12 NEW YORK BOULEVARD	
PARISI, ROBERT E	0028	32	8		00000499	8554	09723	2	221 STOCKTON BOULEVARD	
PARITZ, CRAIG J & SHERRI DAWN	0039	41	10		00000355	09027	03582	2	220 BEACON BOULEVARD	
PARKS, MAE E, ESTATE OF	0024	28	9		00000147			2	117 SEASIDE PLACE	
PASQUALE, JUDITH ANN	0066	66	7		00000729	05886	00758	2	417 BEACON BOULEVARD	



TAXING DISTRICT NO. 43 SEA GIRT BORO

COUNTY NO. 13 MONMOUTH

NAME OF OWNER ADDITIONAL OWNERS	PAGE NO.	BLOCK NO.	LOT NO.	LOT QUALIF.	ACCOUNT NO.	DEED BOOK	DEED PAGE	CLASS	PROPERTY LOCATION
PASQUALONE, FRANK & ANGELA	0017	21	5		00000260	09147	06869	2	109 NEW YORK BOULEVARD
PASSAIC, WILLIAM H	0020	23	9		2	1	05679	2	110 BALTIMORE BOULEVARD
PASULA, CLAUDIO & KATHLEEN	0054	54	3.02		00000539	09402	02918	2	307 STOCKTON BOULEVARD
PATERNÓ, JOSEPH F & DENISE	0095	103	21		00001179	8812	08689	2	700 PHILADELPHIA BLVD.
PATTON, VIRGINIA A	0070	70	3		00000983	08261	03654	2	507 NEW YORK BOULEVARD
PEEBLES, ELAINE, TRUSTEES, ETAL	0002	6	5		00000116	09567	05913	2	4 NEPTUNE PLACE
PELLECHIA, BARBARA P	0009	13	3		00000052			2	1 BROOKLYN BOULEVARD
PEREIRA, ABILIO & DAVENIE	0012	15	15			09715	04894	2	4 THE TERRACE
PEREIRA, LINO & PAULA	0037	40	1.02		2	1	8474	2	203 BROOKLYN BOULEVARD
PEREIRA, MARIO R M & LOURDES D	0026	31	4		00000511	8750	08090	2	209 NEPTUNE PLACE
PERIDOT LIMITED, LLC	0065	64	13		00000765	09456	06149	2	404 CHICAGO BOULEVARD
PERLE, ADAM & JEANNE	0004	8	12		00000209	8947	03005	2	800 FIRST AVENUE
PERRY, BRYAN P & JENNIFER L	0090	99	3		00001241	09677	04605	2	705 BROOKLYN BOULEVARD
PESEL, THOMAS F & FRANCINA H	0040	41	18		00000363	8692	08732	2	202 BEACON BOULEVARD
PETERSEN, JEAN K, TRUSTEE	0035	38	13		00000417	09314	04170	2	216 NEW YORK BOULEVARD
PETERSON, JOHN & KAREN L	0068	67	17		00001028	08809	00983	2	4 SIXTH AVENUE
PETRELLA, WILLIAM M & ELISE L	0056	56	8		00000863	09476	07680	2	406 TRENTON BOULEVARD
PETRONKO, RAYMOND & SEMANIK, ANNE	0081	84	4.01		00001041	09642	06361	2	609 BEACON BOULEVARD
PEZESKIAN, ROUDABEH	0057	57	7		00000852	09067	01021	2	416 WASHINGTON BOULEVARD
PHALIN, GREGORY T & LAUREN, TRUSTEES	0059	59	10		832	09665	07823	2	406 BOSTON BOULEVARD
PICCOLO, MARY K.	0059	59	7		00000830	05436	00860	2	416 BOSTON BOULEVARD
PICILLO IRREVOCABLE FAMILY TRUST	0054	54	1		00000537	09677	04128	2	301 STOCKTON BOULEVARD
PIERCE, FREDERICK & CATHY	0053	53	7		00000557	09049	06845	2	315 TRENTON BOULEVARD
PIERCE, GEORGE C & FRANCES R	0057	57	9		00000854			2	410 WASHINGTON BOULEVARD
PINGICER, GORDON & MARGARET	0059	59	12		00000834	8317	04319	2	402 BOSTON BOULEVARD
PIZZO, KENNETH & MEAGHAN	0003	7	11		00000208	09195	06961	2	700 MORVEN TERRACE
PIZZO, MELISSA	0038	41	3		00000348	09659	00539	1	207 CHICAGO BOULEVARD
PLAIA, JAMES JUDE & GERALDINE	0001	5	6		00000128	05402	00760	2	4 SEASIDE PLACE
PLUM, ROBERT J III & SUZANNE E	0062	62	9		00000790	09071	00929	2	417 BALTIMORE BOULEVARD
PONGRAC, NANCY J & ROBERT D SR, TRS	0008	12	4		00000063	8875	02930	2	5 NEW YORK BOULEVARD
PONGRAC, RONALD	0008	12	12		00000057	09062	06062	2	2 BROOKLYN BOULEVARD
POPE, MICHAEL & PATRICIA RUEMLER	0011	14	16		00000024	09431	05360	2	105 OCEAN AVENUE
PORTNOY, EMILY & RON	0042	44	17		00000721	09686	06151	2	300 THE TERRACE
POVERMAN, DAVID H. & ROSEMARIE D.	0075	74	5		00000913			2	511 CRESCENT PARKWAY
PRESIDIO EAST, LLC	0002	7	7		00000204	09606	06580	2	708 MORVEN TERRACE
PRINCE, ANTHONY P & MARY ELLEN	0068	67	13		00001037	09289	07674	2	15 FIFTH AVENUE
PRINCIOTTO, SALVATORE B & DEBORAH B	0075	74	17		00000925	8913	03433	2	500 BOSTON BOULEVARD
PRINDIVILLE, PATRICIA J	0090	100	2		00001217	05990	00274	2	703 NEW YORK BOULEVARD
PRIOR, GERALD & COLLEEN	0091	101	3		00001197	8354	02631	2	709 BALTIMORE BOULEVARD
PROVOST, NICHOLAS	0027	31	16		00000523	8868	00657	2	206 STOCKTON BOULEVARD
PUIG, VINCENT PAUL JR & JOLENE ONDEY	0061	62	3		00000784	09595	00661	2	405 BALTIMORE BOULEVARD
PUKAS, NICHOLAS J JR & LUCILLE	0078	77	7.06			09624	03190	2	534 WASHINGTON BLVD. #13
QUANE, THOMAS M	0071	71	1		00000967	8950	08877	2	501 BALTIMORE BOULEVARD
QUIGLEY, JAMES KEVIN & SUZANNE M	0052	51	14		00000594	09279	04862	2	308 BOSTON BOULEVARD
QUIGLEY, JARROD R & KATHARINE M	0037	40	3		00000367	09359	01916	2	207 BROOKLYN BOULEVARD
QUINLAN, JUDITH G & ROBERT W, TRUSTEES,	0015	19	15.01		00000299	09573	04329	2	104 BEACON BOULEVARD
R-L REALTY COMPANY	0018	22	8.04		00000250	09204	05375	2	112 NEW YORK BOULEVARD
RAFFETTO, PATRICIA K	0057	57	6		00000851	09105	03965	2	417 TRENTON BOULEVARD
RAHILL, DAVID P & CAROLINE L	0031	34	14		00000475	09256	07779	2	204 CRESCENT PARKWAY
RAIOLA, CHRISTOPHER & ANGELA	0017	21	12		00000266	09602	07313	2	108 BROOKLYN BOULEVARD
RALPH, PATRICIA	0066	66	2		00000723	09183	05045	2	403 BEACON BOULEVARD
RAMSAY, KERRI P	0026	30	2		00000526	8932	03418	2	205 SEA GIRT AVENUE
RANTA, BARBARA & RAYMOND E	0007	11	6		00000077	08060	00912	2	11 BALTIMORE BOULEVARD
RATLIFF, RICHARD C & DENISE C	0087	94	3		00001213			2	617 BALTIMORE BOULEVARD
RATZ, ALBERT P & PATRICIA	0069	69	7		00001003	05996	00061	2	515 BROOKLYN BOULEVARD
RAVER, DIANE EDEN	0094	103	6		00001164	09508	06024	2	711 BOSTON BOULEVARD
RCCS INVESTMENTS, LLC	0006	10	15		00000082	09692	01902	2	507 OCEAN AVENUE
RCF FAMILY TRUST	0019	23	5.02			09716	04451	2	117 PHILADELPHIA BOULEVAR
RED BOG HOLDINGS LLC	0097	105	1		00001121	08956	03312	4A	701 SEA GIRT AVENUE
REDDY, C ALAN, ETALS	0073	73	4		00000930	8778	00753	2	511 BOSTON BOULEVARD
REDMOND, JOHN CHARLES III	0011	14	14		00000026			2	101 OCEAN AVENUE
REEVES, EMILY K	0079	77	7.14			09604	02934	2	534 WASHINGTON BLVD. #17
REID, KEVIN & DANA	0092	101	13		00001207	8738	03982	2	706 NEW YORK BOULEVARD
REILLY, MICHAEL R & ANNE M	0036	39	12		00000394	09382	08825	2	222 BROOKLYN BOULEVARD
REILLY, MICHAEL R & ANNE M	0059	59	3		00000826	09729	06097	1	407 CRESCENT PARKWAY
REILLY, WILLIAM A & JOANN P	0050	50	4		00000601			2	309 BOSTON BOULEVARD
REINHART, DONNA KARAM	0077	76	15		00000906	08164	04259	2	508 CRESCENT PARKWAY
REPOLI, ANDREW	0084	85	13.02		00001071	09489	00501	1	600 BEACON BOULEVARD

TAXING DISTRICT NO. 43 SEA GIRT BORO

COUNTY NO. 13 MONMOUTH

NAME OF OWNER ADDITIONAL OWNERS	PAGE NO.	BLOCK NO.	LOT NO.	LOT QUALIF.	ACCOUNT NO.	DEED BOOK	DEED PAGE	CLASS	PROPERTY LOCATION
REPOLI, MATTHEW & CHRISTIN	0083	85	1		00001059	09594	02686	2	603 CHICAGO BOULEVARD
REYNOLDS, DAVID LINN & CAROL	0034	38	8		00000412	05673	00626	2	219 BALTIMORE BOULEVARD
RICHMAN, HARVEY & MARIA	0094	103	12		00001170	05862	00813	2	725 BOSTON BOULEVARD
RILEY, JOHN J JR	0089	97	10		00001263	09653	07260	2	618 BEACON BOULEVARD
RINAUDO, ALEXANDER & EILEEN	0007	11	10		00000073	09655	00321	2	6 NEW YORK BOULEVARD
RING OF KERRY, LLC	0077	76	10.09		00000900	08927	00159	4A	800-804 THE PLAZA #9
RINNOVATORE, DIANE	0024	28	4		00000142	09456	09102	2	107 SEASIDE PLACE
RIOPEL, GABRIEL J&NYARADY,CATHERINE	0001	5	1		00000124	09526	05869	2	1007 OCEAN AVENUE
RIZZUTO, JOHN & LILLIAN	0095	104	5		00001138	09685	07463	2	709 CRESCENT PLACE
RMB & LJB, LLC	0076	76	10.03		00000895	09621	01027	4A	800-804 THE PLAZA #3
ROBB,AMY&WILLIAM &CALHOUN,DOUG&JOAN	0066	66	8		00000728	09419	06353	2	8 FIFTH AVENUE
ROBERTO, JERRY T & JOAN R	0067	66	14		00000735	8415	08098	2	404 THE TERRACE
ROBINSON, NEIL E & MICHELE F	0071	70	14		00000993	09387	02743	2	506 BROOKLYN BOULEVARD
ROBINSON, STEVEN W & DANA L	0056	56	5		00000860	09168	08186	2	411 SEA GIRT AVENUE
ROBINSON, WALTER T JR & MENEKSE Z	0005	9	14.01		00000106	8765	03271	2	625 OCEAN AVENUE
ROCK, ROBERT & NANCY	0064	64	2		00000754	8374	02251	2	403 BROOKLYN BOULEVARD
RODGERS, JEAN H	0033	37	6		00000426	09306	01794	2	215 PHILADELPHIA BOULEVARD
ROGERS,PATRICIA M, ETAL, TRUSTEES	0020	23	7		00000237	09347	07357	2	114 BALTIMORE BOULEVARD
ROHMANN, JAMES M & BETH	0070	70	7		00000987	8892	02916	2	515 NEW YORK BOULEVARD
ROMANO, KATHRYN P	0006	10	11			04974	00302	2	2 BALTIMORE BOULEVARD
ROSE, MICHAEL I & LARNED, CARA	0041	42	13		00000338	09314	08178	2	216 THE TERRACE
ROSELIN, PHILLIP & DEBRA	0027	31	18			09286	09041	2	200 STOCKTON BOULEVARD
ROSS, JAMES & JANICE	0048	48	15		00000650	04754	00295	2	306 NEW YORK BOULEVARD
ROSS, JOHN JOSEPH II	0033	37	11.02			09097	03656	2	212 BALTIMORE BOULEVARD
ROTHMAN, CRAIG	0018	22	9.01		00000251	8889	03819	2	110 NEW YORK BOULEVARD
ROTOLO, JAMES E & BONNIE B	0018	22	2		00000244	05317	00054	2	103 BALTIMORE BOULEVARD
ROTUNDO, FAUSTO & CHRISTINE	0028	32	15		00000506	09452	06057	2	204 TRENTON BOULEVARD
ROUTH, JAMES M & ELLEN K, CO-TRUSTE	0022	26	13		00000193	09572	09461	2	114 TRENTON BOULEVARD
ROVER, GEORGE N	0046	47	11		00000662	09151	06319	2	318 BROOKLYN BOULEVARD
ROYCE, ALBERT J IV & MUGE	0053	53	1.02		00000552	09471	00397	2	303 TRENTON BOULEVARD
RUFFING, RITA	0079	77	7.13			8457	03746	2	534 WASHINGTON BLVD. #7
RUMMEL, PETER H & CAROLYN F	0021	26	6		00000186	08139	08755	2	113 STOCKTON BOULEVARD
RUSTEK, KAREN ANNE	0064	64	4		00000756	09756	00919	2	409 BROOKLYN BOULEVARD
RUSZALA, GARY F & EILEEN M,TRUSTEES	0078	77	7.01			09617	09198	2	534 WASHINGTON BLVD. #2
RUTKOWSKI, MARK	0012	15	13.01		00000008	09177	09378	2	8 THE TERRACE
SACKARIASEN, KURT	0090	99	4		00001240	05843	00355	2	707 BROOKLYN BOULEVARD
SALGE, ROBERT J & DIANE M	0024	28	12		00000150	05681	00248	2	124 NEPTUNE PLACE
SANCTUARY 611, LLC	0081	84	5		00001042	09478	01579	2	611 BEACON BOULEVARD
SANDFORD, JAMES R & CAROL	0064	63	15		00000781	09085	01868	2	400 BROOKLYN BOULEVARD
SANTULLO, COSMO	0039	41	8.01		00000353	09327	04778	2	221 CHICAGO BOULEVARD
SANZARI, DAVID & JONI	0008	12	1.01		00000053	08097	09407	2	311 OCEAN AVENUE
SAPNO, JAMES & SUSAN	0089	97	8			09111	04504	2	624 BEACON BOULEVARD
SARGEN, GREGORY PAUL	0039	41	4		00000349	09537	05785	2	209 CHICAGO BOULEVARD
SARZEN, ARTHUR R & PAMELA	0084	86	8		00001079	08969	09579	2	616 CHICAGO BOULEVARD
SAUMA, 2012 FAMILY DYNASTY TRUST	0050	50	12		00000609	08984	04676	2	314 PHILADELPHIA BOULEVARD
SAVAGE, MACKENZIE	0079	77	7.19			09758	05758	2	534 WASHINGTON BLVD. #10
SAVARIA, MARIAM	0055	54	13		00000549	09681	02800	1	308 TRENTON BOULEVARD
SAVINO, LEONARD JR & LORETTA A	0077	77	2.02		00000867	09279	04342	2	505 TRENTON BOULEVARD
SAXA PHARMACEUTICALS, LLC%J TOBISCO	0005	10	3		00000091	09503	00047	1	7 PHILADELPHIA BOULEVARD
SAYRE, DUDLEY	0074	73	7		00000933	8915	01608	2	516 PHILADELPHIA BLVD.
SCAGLIONE, VANESSA & RADTKE, WALTER	0053	53	6		00000556	09397	08293	2	313 TRENTON BOULEVARD
SCANLAN, LESLIE & MARX CHRISTOPHER	0006	10	16		00000081	09261	03685	2	509 OCEAN AVENUE
SCARPELLI, CHRISTOPHER & JESSICA	0044	46	4		00000672	09014	09852	2	309 BROOKLYN BOULEVARD
SCATURO, HEATHER S& CARL ANTHONY JR	0023	27	16		00000175	8647	03050	2	108 STOCKTON BOULEVARD
SCHADE, CHARLES G, TRUSTEE	0064	64	9.02		00000761	09697	09984	2	412 CHICAGO BOULEVARD
SCHAEFER, RAYMOND A & PATRICIA A	0023	27	9		00000169	05410	00982	2	121 NEPTUNE PLACE
SCHATZMAN, ROBERT W & NANCY E	0053	52	10.02		00000578	08126	01884	2	304 CRESCENT PARKWAY
SCHIEDERMAN, DONALD M & KATHLEEN A	0091	101	4		00001198			2	711 BALTIMORE BOULEVARD
SCHELL, EDWARD M & LYNN ANN	0039	41	16		00000361			2	206 BEACON BOULEVARD
SCHELL, MEGAN G	0098	105	21		00001123	05684	00236	2	704 CRESCENT PLACE
SCHELLACI, AMANDA, TRUSTEE	0036	39	10		00000392	09234	00465	2	221 NEW YORK BOULEVARD
SCHNEIDER, DAVID T	0009	13	11		00000044	09585	01689	2	4 CHICAGO BOULEVARD
SCHNURR, THOMAS R & MEGAN G	0083	85	12		00001070	08286	00207	2	604 BEACON BLVD.
SCHOBEL,JEFFREY &MARIANNE CRITCHLEY	0059	59	6		00000829	05282	00347	2	417 CRESCENT PARKWAY
SCHOCK G3, LLC	0030	34	7		00000468	8574	04693	2	213 WASHINGTON BOULEVARD
SCHOONOVER, JEAN LEE APGAR	0056	55	4		00000533			2	309 SEA GIRT AVENUE
SCHORR,LAWRENCE J & JENNIFER TRUST	0041	44	3.01		00000710	09088	09322	2	307 BEACON BOULEVARD
SCHRADER, RONALD MICHAEL&DONNA ROSE	0086	88	2		00001099	09713	05803	2	410 BELL PLACE

TAXING DISTRICT NO. 43 SEA GIRT BORO

COUNTY NO. 13 MONMOUTH

NAME OF OWNER ADDITIONAL OWNERS	PAGE NO.	BLOCK NO.	LOT NO.	LOT QUALIF.	ACCOUNT NO.	DEED BOOK	DEED PAGE	CLASS	PROPERTY LOCATION
SCHUREN, SALLY JEAN & SARAH	0095	104	1		00001134			2	701 CRESCENT PLACE
SCHWARTZ, DANIEL & ANNA	0084	86	3		00001074	09520	06761	2	607 BROOKLYN BLVD.
SCHWARTZ, JODI	0019	22	10		00000252	09089	06237	2	108 NEW YORK BOULEVARD
SCHWARZ, MICHAEL & MORFIA SEVASTAKIS-	0097	105	7		00001115	09354	01316	2	721 SEA GIRT AVENUE
SCHWIER, HENRY S JR & PHILIP, LLC	0079	77	10		00000875	09737	08308	4A	600 WASHINGTON BOULEVARD
SCHWIER, PHILIP C & KAREN LEA	0087	94	2		00001212			2	615 BALTIMORE BOULEVARD
SCINTO, LUCILLE ET AL % L SCINTO	0094	103	7		00001165	05058	00287	2	713 BOSTON BOULEVARD
SCOTT, BRENDON B & JENNIFER B	0085	86	12.01		00001083	09538	07720	2	604 CHICAGO BOULEVARD
SCOTT, CHARLES REED & LENKA	0020	23	8		00000238	09024	00224	2	112 BALTIMORE BOULEVARD
SCOTTO, ANTONIO & MARIA I	0053	53	1.01		00000552	09295	03257	2	301 TRENTON BOULEVARD
SCRIB, ROBERT P & KAREN ANN, TRUSTEES	0074	73	14		00000940	09683	06645	1	502 PHILADELPHIA BLVD.
SEA COAST PROPERTIES, LLC	0079	77	9		00000874	09744	01773	4A	548 WASHINGTON BOULEVARD
SEA GIRT BOARD OF EDUCATION	0087	93	1.01			8734	01219	15A	401 BELL PLACE
SEA GIRT BOARD OF EDUCATION	0087	93	1.02		00001108	8734	01219	15A	451 BELL PLACE
SEA GIRT BOARD OF EDUCATION	0087	93	1.03			8734	01219	15A	491 BELL PLACE
SEA GIRT FIFTH AVENUE, LLC	0080	77	16.01		00000882	09714	04200	4A	500 WASHINGTON BOULEVARD
SEA GIRT HOUSE, LLC % T AMBROSE	0032	36	10.01		00000447	8771	05626	2	212 PHILADELPHIA BOULEVAR
SEAR, THOMAS H	0067	66	15		00000737	08004	08001	2	400 THE TERRACE
SEERGY, MICHAEL J & KATHLEEN D	0050	50	14		00000611	09226	09659	2	310 PHILADELPHIA BOULEVAR
SELANDER, FAMILY TRUST 2012	0059	60	2		00000809	08984	07792	2	403 BOSTON BOULEVARD
SENNA, GREGORY J & MAILI A	0088	96	3		00001249	09290	01092	2	621 BROOKLYN BOULEVARD
SENSENIC, DAVID G & JEANINE C	0003	8	4		00000217	09543	04850	2	816 FIRST AVENUE
SERPE, RALPH, TRUSTEE	0009	12	15.02			09361	06858	2	307 OCEAN AVENUE
SERZAN, JOSEPH E JR & MARY CLARE P	0068	68	3		00001012	05935	00484	2	505 CHICAGO BOULEVARD
SGROI, ANDREA M, TRUSTEE, ET AL	0037	40	7		00000371	09553	04620	2	217-219 BROOKLYN BOULEVAR
SHALHOUB, EDWARD H & NANCY ELLEN	0020	23	13		00000242	05770	00883	2	102 BALTIMORE BOULEVARD
SHAMLIAN, DAVID S & KATHLEEN SCARING	0070	69	12		00001008	09753	08780	1	502 CHICAGO BOULEVARD
SHANAHAN, DOROTHY	0030	34	11		00000472	05766	00534	2	218 CRESCENT PARKWAY
SHANNON, GREGORY DOUGLAS %A SHANNON	0016	20	7		00000276			2	204 SECOND AVENUE
SHARP, EUGENE P & LYNN M	0027	32	1		00000492	09048	09129	2	201 STOCKTON BOULEVARD
SHARP, FRANK J JR	0052	51	15		00000595	09456	09557	2	306 BOSTON BOULEVARD
SHARP, SUSAN E	0023	27	10		00000170	05771	00616	2	120 STOCKTON BOULEVARD
SHAUGHNESSY, KERRY N E	0008	12	11		00000058	09503	01922	2	4 BROOKLYN BOULEVARD
SHAUGHNESSY, MARY BETH	0073	73	3		00000929	08272	09861	2	509 BOSTON BOULEVARD
SHAW, CHRISTOPHER & JESSICA	0082	84	14		00001051	09668	05758	2	629 BEACON BOULEVARD
SHEERIN, MARC	0065	65	4		00000741	8520	04958	2	407 CHICAGO BOULEVARD
SHERIDAN, MARY DUGAN	0013	18	5		00000305	8399	08853	2	109 BEACON BOULEVARD
SHERMAN, LAURENCE & MAUREEN	0032	36	4		00000441	09224	03865	2	215 BOSTON BOULEVARD
SHERRY, ROBERT J & AGNES C	0017	21	3		00000258	8737	03535	2	105 NEW YORK BOULEVARD
SHIBLES, JOHN P & JILL DEVLIN	0004	9	1		00000093	09524	08204	2	657 OCEAN AVENUE
SHILL, RICHARD & RANDY	0051	51	4		00000584	09374	00946	2	311 CRESCENT PARKWAY
SHIRVANI, CELESTE	0005	9	18		00000110	8913	00109	2	611 OCEAN AVENUE
SHOEMAKER, DONNA	0095	104	7		00001140	09321	04045	2	713 CRESCENT PLACE
SHPERUN, NATALIA	0073	72	13.01		00000961	8824	09477	2	502 BALTIMORE BOULEVARD
SIGNORELLI, JAMES & CAMILLE	0012	16	1.02			09116	09441	2	7 THE TERRACE
SILK, ALLEN M TRUST	0038	41	1		00000346	08987	08115	2	201 CHICAGO BOULEVARD
SILLER, SARAH E	0025	28	20		00000158	8433	08034	2	104 NEPTUNE PLACE
SIMCOX, STEVEN P & LISA A	0019	23	5.01		00000235	8456	06914	2	115 PHILADELPHIA BOULEVAR
SIMKO, MICHAEL J & SHERRI H	0065	65	9		00000746	09245	04443	1	418 BEACON BOULEVARD
SIMON DEBRA A TRUST	0068	67	10		00001034	09077	09035	2	9 FIFTH AVENUE
SIMON, MELISSA	0042	44	13		00000718	09318	06421	2	312 THE TERRACE
SIRIANNI, MARK	0095	104	6		00001139	8921	05225	2	711 CRESCENT PLACE
SISTERS OF THE SACRED HEART OF MARY	0005	9	17		00000109			2	613 OCEAN AVENUE
SITAR, MARGARET	0018	21	15		00000269	8643	03906	2	102 BROOKLYN BOULEVARD
SITAR, WILLIAM & CAROLINE	0005	10	2		00000092	09155	06715	2	1 PHILADELPHIA BOULEVARD
SITAR, WILLIAM J III & MEGAN	0085	87	3		00001087	09257	04701	2	605 NEW YORK BOULEVARD
SIX AT THE SHORE, LLC	0009	13	12		00000043	09718	03112	2	2 CHICAGO BOULEVARD
SKEA, THOMAS J. C/L.SKEA	0063	63	9		00000776	05360	00097	2	414 BROOKLYN BOULEVARD
SKIDMORE, JAMES A & PEGGY ANNE	0004	9	8		00000100			2	641 OCEAN AVENUE
SLOMIN, DAVID	0085	87	8		00001092	8832	03273	2	610 BROOKLYN BOULEVARD
SMITH, CYNTHIA G, TRUSTEE	0029	33	4		00000480	8699	05090	2	211 TRENTON BOULEVARD
SMITH, J DOUGLAS & CECILE	0064	64	3		00000755	05698	00659	2	405 BROOKLYN BOULEVARD
SMITH, JONATHAN & JACOBI, AMANDA	0089	97	9		00001262	09268	06521	1	622 BEACON BOULEVARD
SMITH, PAMELA	0063	63	1		00000768	8681	05791	2	401 NEW YORK BOULEVARD
SMITH, ROBERT P & LESLIE S	0014	19	2		00000286	09352	05210	2	105 CHICAGO BOULEVARD
SMITH, STEPHEN J & JANET ANN	0060	60	5		00000812			2	409 BOSTON BOULEVARD
SMITH, WILLIAM T & DEVON L	0093	102	5		00001184	8855	09334	2	711 PHILADELPHIA BLVD.
SOCIETY OF THE SACRED HEART NEW JER	0095	103	18		00001176	09377	01413	15D	710 PHILADELPHIA BLVD.



TAXING DISTRICT NO. 43 SEA GIRT BORO

COUNTY NO. 13 MONMOUTH

NAME OF OWNER ADDITIONAL OWNERS	PAGE NO.	BLOCK NO.	LOT NO.	LOT QUALIF.	ACCOUNT NO.	DEED BOOK	DEED PAGE	CLASS	PROPERTY LOCATION
SORANNO, CARL J & ELIZABETH	0067	67	6		00001030	09554	01998	2	1 FIFTH AVENUE
SORENSEN, BARBARA	0089	97	4		00001258	04940	00435	2	627 CHICAGO BOULEVARD
SOUDAH, ANTOINETTE	0019	22	14		00000256	09741	02959	2	100 NEW YORK BOULEVARD
SOUTHWEST CORNER, LLC	0054	53	18		00000568	09712	05643	1	300 WASHINGTON BOULEVARD
SPADA, JOSEPH W & TAMARA	0030	34	8.01		00000469	09688	09786	2	217 WASHINGTON BOULEVARD
SPIOTTO- DIMATTEO, NANCY	0014	19	1		00000285	09704	02359	2	101 CHICAGO BOULEVARD
SQUAN CUSTOM HOMES, LLC	0096	104	13		00001146	09715	01622	1	722 BOSTON BOULEVARD
SSJJ PROPERTIES, LLC	0016	20	6.01		00000274	09627	07835	2	115 BROOKLYN BOULEVARD
ST MARK'S ROMAN CATHOLIC CHURCH	0031	35	4		00000454			15D	209-217 CRESCENT PARKWAY
ST. MARK S ROMAN CATHOLIC CHURCH	0031	35	5		00000455			15D	219-223 CRESCENT PARKWAY
ST. URIEL'S CHURCH	0033	37	7		00000427			15D	219-223 PHILADELPHIA BLVD
ST. URIEL'S CHURCH	0033	37	8		00000428			15D	222 BALTIMORE BOULEVARD
STACHELEK, EDWARD & BASTURESCU, ANCA	0030	34	5		00000466	08989	06889	2	209 WASHINGTON BOULEVARD
STAFFORD FAMILY TRUST% E. STAFFORD	0052	52	8		00000576	8653	03249	2	318 CRESCENT PARKWAY
STAFFORD, RICHARD & SHIELA	0040	42	9		00000334			2	221 BEACON BOULEVARD
STAFFORD, RICHARD G JR & LISA N	0089	98	1		00001265	09180	08873	1	701 CHICAGO BOULEVARD
STANLEY, CHASLES P & PHYLLIS D	0043	45	6		00000691	04881	00832	2	311 CHICAGO BOULEVARD
STATE OF NJ C/O DEPT OF DEFENSE	0098	106	1		00001268			15C	500 SEA GIRT AVENUE
STAVOLA, ROBIN M	0047	47	18			09166	01452	2	300 BROOKLYN BOULEVARD
STEIN, NEIL ALLAN & RHONA	0035	39	4		00000386	8827	08589	2	207 NEW YORK BOULEVARD
STEMPLE, STEPHEN K	0029	33	8		00000484	09718	05770	2	223 TRENTON BOULEVARD
STERN, ANDREW & BONNIE W	0050	50	10.03			09738	04794	1	318 PHILADELPHIA BOULEVAR
STEVENS, KELVIN	0066	66	3		00000724	09331	08757	2	405 BEACON BOULEVARD
STOCK, ANDREW G & ANNE M	0023	27	7		00000167	08232	00048	2	117 NEPTUNE PLACE
STORES, JAMES J & THERESA STORES	0090	99	6		00001239	8868	01648	2	200 EIGHTH AVENUE
STREMPEK, JOSEPH & SHEA, JENNIFER	0069	69	8		00001004	09615	03828	2	512 CHICAGO BOULEVARD
STRIANO, DIANA	0086	88	3			09752	05875	1	408 BELL PLACE
STRIANO, ROBERT E & JANE K	0055	54	10		00000546	09533	03536	2	316 TRENTON BOULEVARD
SUDOWSKY, ANTOINETTE, TRUSTEE	0034	38	5		00000409	09186	01618	2	213 BALTIMORE BOULEVARD
SULLIVAN-BREEN, K.M LYNCH & J SULLIVAN	0010	14	3		00000037	8742	07102	2	1 CHICAGO BOULEVARD
SULLIVAN, BRENDAN	0093	102	10		00001188	09316	06600	2	720 BALTIMORE BOULEVARD
SULLIVAN, KAREN	0055	55	2		00000531	09619	07757	2	305 SEA GIRT AVENUE
SULLIVAN, MICHAEL & MARGARET	0059	60	3		00000810	09216	04572	2	405 BOSTON BOULEVARD
SULLIVAN, PATRICK J & PAMELA J	0005	10	4		00000090	08967	05136	2	9 PHILADELPHIA BOULEVARD
SULLIVAN, KEVIN F & PICCONE, REBECCA K	0011	14	13		00000027	09563	02931	2	2A BEACON BOULEVARD
SWANSON, MARTIN A & SUSAN S	0094	103	13		00001171	09107	05348	2	722 PHILADELPHIA BLVD.
SWEENEY, CHARLES B & ROBIN	0039	41	11		00000356	09018	01685	2	218 BEACON BOULEVARD
T SQUARE PROPERTIES, LLC	0079	77	8		00000873	8115	09320	4A	544-546 WASHINGTON BLVD.
TAGES, JOSE & NANCY	0071	70	15		00000994	09182	05035	2	504 BROOKLYN BOULEVARD
TANENBAUM, MICHAEL A & JILL B	0045	46	9		00000677	8720	09485	2	319 BROOKLYN BOULEVARD
TANNER, GORDON	0042	44	14		00000719	8947	07394	2	310 THE TERRACE
TARA DACHNOWICZ LIVING TRUST	0065	65	10		00000747	09576	01662	2	414 BEACON BOULEVARD
TARIGO, JOSEPH M & KERRY E	0088	95	4		00001233	8660	02868	2	623 NEW YORK BOULEVARD
TATU, FRANCIS GEORGE & CORINA ANN	0091	100	13		00001228	09417	00946	2	704 BROOKLYN BOULEVARD
TAUSEK, DANIEL & NANCY	0086	88	7		00001102	04863	00312	2	606 NEW YORK BOULEVARD
TAVE, SCOTT & ANGELINA	0065	65	3		00000740	09598	00350	1	405 CHICAGO BOULEVARD
TEDDY BEAR PARTNERS, LLC	0042	44	9		00000715	09608	00999	2	4 FOURTH AVENUE
TEDESCO, FRANCIS	0042	44	11		00000716	05278	00047	2	318 THE TERRACE
TEDESCO, FRANCIS & JAY-ANNE	0042	44	10		00000714			2	320 THE TERRACE
TERRACCiano, ANTHONY P	0007	11	14		00000069	09425	04700	2	403 OCEAN AVENUE
TERWILLIGER, DONALD L & ANN A	0032	36	12		00000448	09292	04085	2	206 PHILADELPHIA BOULEVAR
THE BOYS & LAURA, LLC	0011	15	4		00000017	09734	07729	2	5A BEACON BOULEVARD
THE EISENBERG INVESTMENT TRUST	0014	19	4		00000288	04995	00078	2	109 CHICAGO BOULEVARD
THE PLAZA	0076	76	10		00000893	00000	00000	15F	800-804 THE PLAZA #1
THE 210 CLUB LLC	0031	35	9		00000459	09046	05527	1	210 BOSTON BOULEVARD
THEOFANOUS, PAUL & KALI	0060	60	7.02		00000814	8902	07753	2	417 BOSTON BOULEVARD
THIEDE, SYLVIA	0079	77	7.16			09254	08300	2	534 WASHINGTON BLVD. #18
THIEN, MICHAEL P & JUNKER, BETH H, CO-TR	0046	47	15		00000666	09507	00762	1	308 BROOKLYN BOULEVARD
THOMA, JAMES & LAURA	0093	102	8			05835	00735	2	717 PHILADELPHIA BOULEVAR
THOMAS, SAMUEL J & LISA A	0053	53	4		00000554	8932	09854	2	309 TRENTON BOULEVARD
THOMPSON, GEORGE & DEBORAH	0096	104	11		00001144			2	721 CRESCENT PLACE
THOMSON, EDWARD H. III, & SANDRA	0076	76	10.02		00000894	05408	00067	4A	800-804 THE PLAZA #2
THOMSON, EDWARD H., III & SANDRA	0076	76	10.01		00000893	05408	00067	4A	800-804 THE PLAZA #1
THORN, RAYMOND A	0092	101	15		00001209	08101	08100	2	702 NEW YORK BOULEVARD
THURSTON, ROBERT & DONNA	0068	67	12		00001036	05381	00963	2	13 FIFTH AVENUE
TIGHE, MICHAEL J	0046	47	5		00000657	09671	07482	2	309 NEW YORK BOULEVARD
TONER, DAVID & JOAN	0025	30	1		00000525	8896	04274	2	201 SEA GIRT AVENUE
TORRONE, ROBERT & MARION	0042	44	7		00000713	05686	00727	2	317 BEACON BOULEVARD

## TAXING DISTRICT NO. 43 SEA GIRT BORO

## COUNTY NO. 13 MONMOUTH

NAME OF OWNER ADDITIONAL OWNERS	PAGE NO.	BLOCK NO.	LOT NO.	LOT QUALIF.	ACCOUNT NO.	DEED BOOK	DEED PAGE	CLASS	PROPERTY LOCATION
TORT, DENNIS & MIROSLAWA	0068	68	2		00001011	09118	05658	2	503 CHICAGO BOULEVARD
TRAPANI, MARILYN	0049	49	11		00000626	8708	03881	2	320 BALTIMORE BOULEVARD
TRAVA, BRIAN	0036	39	11		00000393	05504	00050	2	223 NEW YORK BOULEVARD
TRIPLE R REAL PROPERTY, LLC	0086	92	2		00001132	09584	07001	4A	802 SEVENTH AVENUE
TRIVELLA, THOMAS M & ADRIENNE R	0045	46	16		00000684	09188	04369	2	302 CHICAGO BOULEVARD
TRUESDALE, GEORGE	0018	22	8.02		00000250	09758	07364	2	116 NEW YORK BOULEVARD
TRUTNEFF, JON F & JOAN L, TRUSTEES	0060	60	12		00000819	09740	07222	2	408 PHILADELPHIA BOULEVAR
TRW SEA GIRT PROPERTIES, LLC%WHITE	0098	105	22		00001122	09235	02256	4A	700 CRESCENT PLACE
TUFARIELLO, JOSEPH F&ANN M,TRUSTEES	0060	60	7.01			09743	01791	2	415 BOSTON BOULEVARD
TUFARIELLO, SUZANNE D	0002	6	4		00000119	8506	08951	2	7 SEASIDE PLACE
TUITE, ELAINE H	0084	86	1		00001072	05074	00011	2	601 BROOKLYN BLVD.
TULLY, PATRICK & FITZSIMMONS, ERIN	0091	100	5		00001220	09528	02742	2	709 NEW YORK BOULEVARD
TURTON REALTY II, LLC	0080	77	14		00000880	08596	06515	4A	512-514 WASHINGTON BLVD.
TWYMAN, DOUGLAS & MICHELE	0044	45	14		00000699	8804	08942	2	316 BEACON BOULEVARD
TYNER, GEORGIANNA	0073	72	11		00000959			2	506 BALTIMORE BOULEVARD
UDIS, JEFFREY & MARIE	0050	50	7.01		00000604	8906	07924	1	315 BOSTON BOULEVARD
URBINATO, KATHLEEN M	0078	77	6		00000871	09646	04367	2	515 SEA GIRT AVENUE
UZZOLINO, PETER & ANA MARIA	0053	53	2.01		1281	04964	00210	2	305 TRENTON BOULEVARD
VALDES, ANN ELIZABETH	0036	39	16		00000398	08129	06017	2	214 BROOKLYN BOULEVARD
VALENTINO, PATRICIA E & STEPHEN A	0025	29	4		00000135	8635	00207	2	108 SEASIDE PLACE
VAN NOTE, MARY LOU, TRUSTEE	0058	58	9		00000843	8906	04873	2	408 CRESCENT PARKWAY
VAN VLIET, SHAUN & JEAN	0026	31	7		00000514	09743	09078	1	219 NEPTUNE PLACE
VAN VOORHIS, STEPHEN & HALINA	0042	44	15		00000720	05515	00336	2	306 THE TERRACE
VARCOE, ROBERT & KRISTINE K	0055	54	5		00000541	05321	00808	2	313 STOCKTON BOULEVARD
VASAN, PHILIP S & TINA R	0005	9	15		00000107	8612	05766	2	623 OCEAN AVENUE
VECCHIOTTI, MARIA L	0041	42	12		00000337	8824	07900	2	218 THE TERRACE
VELA, JAMES & MARY LEAHY	0073	72	13.02			09289	09448	2	500 BALTIMORE BOULEVARD
VENINO, DAVID B & CAROLINA CARDENAS	0096	104	17		00001150	09211	07018	2	714 BOSTON BOULEVARD
VENINO, INC	0097	104	23		00001156	8728	04864	4A	700 BOSTON BOULEVARD
VENINO, RICHARD O & GERALDINE R	0021	26	2		00000182	05567	00208	1	105 STOCKTON BOULEVARD
VERCELLI, JAMES & ALLISON	0084	86	11.01		00001082	09346	04012	2	608 CHICAGO BOULEVARD
VERGA, DEBORAH A	0055	54	6		00000542	09292	02513	2	317 STOCKTON BOULEVARD
VERIS CAPITAL INVESTMENT I, LLC	0037	40	5		00000369	09379	00605	2	211 BROOKLYN BOULEVARD
VICARI, DAVID R & JEANNE	0021	25	5		00000225	09690	09988	2	904 SECOND AVENUE
VICKROY, THOMAS B & KAREN K	0047	48	7		00000642	09687	00643	2	317 BALTIMORE BOULEVARD
VIGILANTE, DANIEL & KENIA	0013	17	3		00000323	09474	09203	2	105 THE TERRACE
VIGNEC, JOHN H & MARY C	0071	71	6		00000972			2	515 BALTIMORE BOULEVARD
VINCENT, JEFFREY R & DEBORAH D	0056	56	3		00000858			2	407 SEA GIRT AVENUE
VINCENT, LESLIE S	0038	40	18		00000380	05639	00155	2	204 CHICAGO BOULEVARD
VIRGINIA VERAS 2015 REVOCABLE TRUST	0069	68	9		00001018	09547	09569	2	506 BEACON BOULEVARD
VITA, ANTHONY & DIANE	0015	20	2			8699	01352	2	103 BROOKLYN BOULEVARD
VUCKOVAC, HELEN	0089	97	5		00001259	05325	00639	2	630 BEACON BOULEVARD
WADE, MARYANNE T, TRUSTEE	0044	46	1		00000669	09667	07465	2	301 BROOKLYN BOULEVARD
WALDRON, PAULA	0096	104	21		27001154	05461	00245	2	704 BOSTON BOULEVARD
WALKER, IRA A	0005	9	21		00000113	8848	06601	2	601 OCEAN AVENUE
WALKER, ROBERT & CYNTHIA	0092	101	9		00001203	09174	05445	2	716 NEW YORK BOULEVARD
WALL, DAWN	0098	105	15		00001129	09276	04409	2	718 CRESCENT PLACE
WALL, ROBERT H JR	0095	103	17		00001175	09731	04406	2	712 PHILADELPHIA BLVD.
WALLACE, THOMAS S. & MARY PAT	0026	31	9		00000516	05486	00440	2	223 NEPTUNE PLACE
WALOTSKY, PHIL	0015	19	15.02		00000299	09597	06055	2	102 BEACON BOULEVARD
WALSH, ALICE A	0072	71	12		00000978			2	502 NEW YORK BOULEVARD
WALSH, JENNIFER & MONAHAN KEVIN	0063	63	13		00000779			2	406 BROOKLYN BOULEVARD
WALSH, JOSEPH W & MARY E	0049	49	17		00000632	8344	06122	2	308 BALTIMORE BOULEVARD
WALSH, WILLIAM & LISA	0041	44	4			09200	07708	2	309 BEACON BOULEVARD
WALSH, WILLIAM S & LILLIAN	0016	20	15		00000283	09567	05360	2	104 CHICAGO BOULEVARD
WALSIFER, NICHOLAS F & KERRI L	0077	76	17		00000908	8955	00199	2	500 CRESCENT PARKWAY
WALTSACK, THOMAS G & BARBARA W	0063	63	14		00000780			2	402 BROOKLYN BOULEVARD
WANDYCZ, MALGORAZATA & WOJCIECH	0022	26	16		00000196	8528	09287	2	104 TRENTON BOULEVARD
WARD, H GEOFFREY & WARD, M HEATHER	0032	36	6		00000443	09487	03378	2	219 BOSTON BOULEVARD
WARD, JOHN J III & MARILYN	0078	77	3		00000868	08024	00508	2	509 TRENTON BLVD
WARD, MARIE F	0091	100	12		00001227	05854	00548	2	706 BROOKLYN BOULEVARD
WARD, STEPHEN T & MAUREEN B	0066	65	13		00000750	09153	07025	2	408 BEACON BOULEVARD
WARD,WENDY E, H WARD &CYNTHIA MOREA	0062	62	10		00000791			2	416 NEW YORK BOULEVARD
WARDE, ANNE THERESE	0083	85	6		00001064	08193	06594	2	615 CHICAGO BOULEVARD
WASSER, ERIC S	0044	46	3		00000671	8897	06946	2	307 BROOKLYN BOULEVARD
WASSMER, ROBERT E & JANE B	0027	31	11		00000518	8880	01195	2	218 STOCKTON BOULEVARD
WEEKS, DAVID L NANCY E	0049	49	14		00000629	8932	03224	2	314 BALTIMORE BOULEVARD
WEEKS, PATRICIA A	0026	31	6		00000513	08172	07055	2	215 NEPTUNE PLACE



## TAXING DISTRICT NO. 43 SEA GIRT BORO

## COUNTY NO. 13 MONMOUTH

NAME OF OWNER ADDITIONAL OWNERS	PAGE NO.	BLOCK NO.	LOT NO.	LOT QUALIF.	ACCOUNT NO.	DEED BOOK	DEED PAGE	CLASS	PROPERTY LOCATION
WEIGEL, KENNETH G	0071	70	11		00000991	8689	06025	2	512 BROOKLYN BOULEVARD
WESTPHAL, VIRGINIA ANN	0053	52	11		00000579	05971	00270	2	302 CRESCENT PARKWAY
WHELAN, JON J & THOMAS	0030	34	1		00000462	09311	01023	2	201 WASHINGTON BOULEVARD
WHITE, LARRY & MARYBETH	0091	100	11		00001226			2	708 BROOKLYN BOULEVARD
WHITE, PATRICIA G	0055	55	1		00000530	8500	00294	2	301 SEA GIRT AVENUE
WHITTAM, SIBYLLE J, TRUSTEE	0048	49	7		00000622	09184	00372	2	315 PHILADELPHIA BOULEVARD
WHITTAM, SIBYLLE J, TRUSTEE	0048	49	8		00000623	09184	00463	2	317 PHILADELPHIA BOULEVARD
WICKERSTY, PAULA C	0081	80	1		00000962	09741	07422	2	601 PHILADELPHIA BOULEVARD
WIERMAN, MITCHELL & NANCY	0093	102	14		00001192	05800	00288	2	706 BALTIMORE BOULEVARD
WILLIAMS, DAVID M	0046	47	10			8360	04165	2	320 BROOKLYN BOULEVARD
WILLIAMS, MARIA T	0033	37	1		00000421	08085	01048	2	201 PHILADELPHIA BOULEVARD
WILSON, DORIS	0064	64	7		00000759			2	417 BROOKLYN BOULEVARD
WINANT, ROBERT E & MARIA T	0074	73	6		00000932	09547	06586	2	517 BOSTON BOULEVARD
WINDOWS TO THE SEA, LLC	0001	6	1		00000122	09564	04892	2	903 OCEAN AVENUE
WOERNER, MARILYN	0040	41	19		00000364	8534	07820	2	200 BEACON BOULEVARD
WOODCREST BIRCHWOOD, LLC	0011	15	3		00000018	09485	08127	2	3 BEACON BOULEVARD
WOODFORD, PAUL A & MARY JO	0043	45	11		00000696	09231	05002	2	102 FOURTH AVENUE
WOOLSEY, DAVID & SALLY	0024	28	5		00000143	8335	06760	2	109 SEASIDE PLACE
WORNOW, DARRYL & PAMELA, TRUSTEES	0057	57	1.05			09727	08314	2	400 WASHINGTON BLVD
WPM 511 SEA GIRT, LLC	0078	77	4		00000869	09679	08104	4A	511 SEA GIRT AVENUE
WPM 522 WASHINGTON, LLC	0080	77	12		00000878	09679	08136	4A	522-524 WASHINGTON BLVD.
XENIS, DENISE	0035	38	11		00000415	09158	05830	2	220 NEW YORK BOULEVARD
YAUCH, CONRAD H & HARRIET I	0034	38	6		00000410	05110	00833	2	215 BALTIMORE BOULEVARD
YUREK, DIANNE	0014	19	3		00000287	09109	08052	2	107 CHICAGO BOULEVARD
ZACCARO, MICHAEL R & MARJORIE P	0085	86	13		00001084	05560	00279	2	600 CHICAGO BOULEVARD
ZAKIN, ALAN & BARBARA CHAPMAN	0049	49	13		00000628	05885	00843	2	316 BALTIMORE BOULEVARD
ZALESKI, THEODORE R & SAMANTHA	0090	100	4		00001219	09657	06413	2	707 NEW YORK BOULEVARD
ZIENTEK, MARK & VIRGINIA	0082	84	11		00001048	05143	00538	2	623 BEACON BOULEVARD
ZIJM, DONALD	0040	42	3		00000328	8919	00596	2	207 BEACON BOULEVARD
ZILIOLO, MARCELO R & TARA R	0095	104	3		00001136	09295	09067	2	705 CRESCENT PLACE
ZILIOLO, TARA R	0052	51	16		00000596	09686	09407	2	304 BOSTON BOULEVARD
ZINSKY, KATE & REED, EVAN C	0087	95	2		00001231	09495	03765	2	615 NEW YORK BOULEVARD
ZIPF, EDWIN & MARY DONOVAN ZIPF	0048	49	9		00000624	8684	07081	2	319 PHILADELPHIA BOULEVARD
ZOUFALY, JEROME A & LINDA	0054	53	16		00000566	09031	00318	2	306 WASHINGTON BOULEVARD
ZUSI, PAMELA C	0009	13	5		00000050	09031	07442	2	7 BROOKLYN BOULEVARD
10 CHICAGO BOULEVARD GROUP, LLC	0009	13	8		00000047	09523	08457	2	10 CHICAGO BOULEVARD
105UNICORNS, LLC	0016	20	3		00000271	09532	04598	2	105 BROOKLYN BOULEVARD
11 CHICAGO, LLC	0010	14	8		00000032	09710	00373	2	11 CHICAGO BOULEVARD
110 BEACON, LLC%P.ELFERS	0015	19	12		00000296	09236	06120	2	110 BEACON BOULEVARD
1450 WASHINGTON ST218 LLC%S/TLYDON	0057	57	1.01			09149	04736	2	401 TRENTON BLVD
1612 PALM, LLC	0030	34	2		00000463	09681	09389	2	203 WASHINGTON BOULEVARD
1996 GC TRUST%E DEL MAURO&A MCCORM	0014	18	15		00000315	05803	00898	2	108 THE TERRACE
201 BEACON BOULEVARD CO	0040	42	1		00000325	8618	01172	2	201 BEACON BOULEVARD
203 STOCKTON, LLC	0027	32	2		00000493	09328	04524	2	203 STOCKTON BOULEVARD
204 TERRACE ASSOCIATES LLC	0041	42	17		00000342	09085	03268	2	204 THE TERRACE
209 BOSTON BLVD, LLC	0032	36	3		00000440	09726	05991	2	209 BOSTON BOULEVARD
210 PHILADELPHIA LLC	0032	36	11.01		1284	09059	06093	2	210 PHILADELPHIA BOULEVARD
211 BEACON BOULEVARD, LLC	0040	42	5		00000330	8954	08798	2	211 BEACON BOULEVARD
211 SEA GIRT INC., A NJ CORPORATION	0009	13	1		00000038	05434	00354	2	211 OCEAN AVENUE
213 STOCKTON, LLC	0028	32	6		00000497	09693	06873	2	213 STOCKTON BOULEVARD
217 TRENTON BLVD, LLC	0029	33	6		00000482	08987	01278	2	217 TRENTON BOULEVARD
303 NEW YORK BLVD OF SG NJ, LLC	0045	47	2		00000654	09463	09562	2	303 NEW YORK BOULEVARD
305 RDB, LLC	0045	47	3		00000655	09349	06184	2	305 NEW YORK BOULEVARD
307 BOSTON BLVD LLC	0049	50	3		00000600	09152	08169	2	307 BOSTON BOULEVARD
403 TRENTON BLVD, LLC	0057	57	1.02			09526	06252	2	403 TRENTON BLVD
407 NEW YORK, LLC	0063	63	3		00000770	09647	09803	2	407 NEW YORK BOULEVARD
410 PHILLY LLC	0060	60	11		00000818	09203	05834	2	410 PHILADELPHIA BOULEVARD
501 WASHINGTON BLVD, LLC	0076	76	1.01		00000885	09714	04122	4A	501 WASHINGTON BOULEVARD
510 BEACON, LLC	0069	68	7		00001016	09696	01048	1	510 BEACON BOULEVARD
513 BROOKLYN BOULEVARD, CO.	0069	69	6		00001002	8845	09241	2	513 BROOKLYN BOULEVARD
519 WASHINGTON BLVD RE, LLC	0076	76	6		00000889	09735	05484	4A	535-541 WASHINGTON BLVD.
6 BEACON, LLC	0010	14	10		00000030	09644	01019	2	6 BEACON BOULEVARD
605 OCEAN AVENUE, LLC	0005	9	20		00000112	09549	05700	2	605 OCEAN AVENUE
605 PHILADELPHIA BLVD CO.	0081	80	3		00000964	09307	00153	2	605 PHILADELPHIA BLVD.
607 BEACON BOULEVARD CO.	0081	84	3		00001040	8076	07713	2	607 BEACON BOULEVARD
608 BROOKLYN BLVD, LLC	0085	87	9		00001093	09618	09197	2	608 BROOKLYN BOULEVARD
655 OCEAN AVE, LLC	0004	9	2		00000094	08989	00866	2	655 OCEAN AVENUE
7 BEACON, LLC	0011	15	6		00000015	09477	01809	2	7 BEACON BOULEVARD

TAXING DISTRICT NO. 43 SEA GIRT BORO

COUNTY NO. 13 MONMOUTH

NAME OF OWNER ADDITIONAL OWNERS	PAGE NO.	BLOCK NO.	LOT NO.	LOT QUALIF.	ACCOUNT NO.	-----DEED----- BOOK PAGE CLASS	-----PROPERTY----- LOCATION
7 NEW YORK BOULEVARD LLC	0008	12	5		00000062	09050 08960 2	7 NEW YORK BOULEVARD
701 BROOKLYN HOLDING, LLC	0090	99	1		00001243	8472 09418 4A	701 BROOKLYN BOULEVARD
702 BALTIMORE BLVD, LLC	0093	102	15		00001193	09654 05220 2	702 BALTIMORE BOULEVARD
704 MORVEN TERRACE, LLC	0003	7	9		00000206	09320 01563 2	704 MORVEN TERRACE
706 MORVEN TERRACE, LLC	0003	7	8		00000205	09416 06984 2	706 MORVEN TERRACE
710 BROOKLYN BOULEVARD, CO.	0091	100	10		00001225	09164 09196 2	710 BROOKLYN BOULEVARD
712 MORVEN TERRACE, LLC	0002	7	5.02		00000202	09673 09554 1	712 MORVEN TERRACE
714 MORVEN TERRACE, LLC	0002	7	5.01		00000202	09674 09202 2	714 MORVEN TERRACE
716 BOSTON BOULEVARD CO.	0096	104	16		00001149	8884 01139 2	716 BOSTON BOULEVARD

TAXING DISTRICT NO. 43 SEA GIRT BORO

COUNTY NO. 13 MONMOUTH

NAME OF OWNER ADDITIONAL OWNERS	PAGE NO.	BLOCK NO.	LOT NO.	LOT QUALIF.	ACCOUNT NO.	-----DEED----- BOOK PAGE	CLASS	PROPERTY LOCATION
------------------------------------	-------------	--------------	------------	----------------	----------------	-----------------------------	-------	----------------------

NJ TRANSIT CORP % R GUERDS, DIR	0001	83	1					5A RAILROAD
---------------------------------	------	----	---	--	--	--	--	-------------

TAXING DISTRICT NO. 43 SEA GIRT BORO

COUNTY NO. 13 MONMOUTH

NAME OF OWNER ADDITIONAL OWNERS	PAGE NO.	BLOCK NO.	LOT NO.	LOT QUALIF.	ACCOUNT NO.	-----DEED----- BOOK PAGE	-----PROPERTY----- CLASS LOCATION
------------------------------------	-------------	--------------	------------	----------------	----------------	-----------------------------	--------------------------------------

VERIZON - NEW JERSEY	0001	999	1		00001269		6A SEA GIRT
----------------------	------	-----	---	--	----------	--	-------------

TAXING DISTRICT NO. 43 SEA GIRT BORO

COUNTY NO. 13 MONMOUTH

NAME OF OWNER ADDITIONAL OWNERS	PAGE NO.	BLOCK NO.	LOT NO.	LOT QUALIF.	ACCOUNT NO.	-----DEED----- BOOK PAGE CLASS	-----PROPERTY----- LOCATION
BOROUGH OF SEA GIRT	0001	1	1		00000020		15C BEACH FRONT
BOROUGH OF SEA GIRT	0001	2	1		00000115		15C BEACH FRONT
BOROUGH OF SEA GIRT	0001	3	1		2		15C BEACHFRONT(MORVEN TERR)
BOROUGH OF SEA GIRT	0001	4	1		00000123		15C BEACHFRONT
BOROUGH OF SEA GIRT	0001	9	22		00000114		15C CRESCENT PARK
BOROUGH OF SEA GIRT	0001	15	1		00000001		15C 9 OCEAN AVENUE
BOROUGH OF SEA GIRT	0001	17	1		00000320		15C WRECK POND
BOROUGH OF SEA GIRT	0001	17	2		00000324		15C WRECK POND
BOROUGH OF SEA GIRT	0001	43	1		00000344		15C WRECK POND
BOROUGH OF SEA GIRT	0001	43	2		00000345		15C THE TERRACE
BOROUGH OF SEA GIRT	0002	48	8		00000643		15C 319-321 BALTIMORE BOULEVA
BOROUGH OF SEA GIRT	0002	61	10		00000807		15C 400 BALTIMORE BOULEVARD
BOROUGH OF SEA GIRT	0002	67	1		00001022	05730 00223	15C WRECK POND
BOROUGH OF SEA GIRT	0002	75	1		00000926		15C THE PLAZA
BOROUGH OF SEA GIRT	0002	78	1		00001157		15C RAILROAD PLAZA
BOROUGH OF SEA GIRT	0002	80	4		00000965		15C 602 BALTIMORE BOULEVARD
BOROUGH OF SEA GIRT	0002	81	1.01		00000980		15C 12 SIXTH AVENUE
BOROUGH OF SEA GIRT	0002	81	1.02		00000980		15C 8 SIXTH AVENUE
BOROUGH OF SEA GIRT	0002	82	1		00000996		15C SIXTH AVENUE
BOROUGH OF SEA GIRT	0002	84	1		00001038		15C 601 BEACON BOULEVARD
BOROUGH OF SEA GIRT	0002	84	20				15C ALONG WRECK POND
BOROUGH OF SEA GIRT	0002	84	21		00001057		15C WRECK POND
BOROUGH OF SEA GIRT	0003	88	1		00001098		15C BALTIMORE BOULEVARD
BOROUGH OF SEA GIRT	0003	89	1		00001105		15C BELL PLACE
BOROUGH OF SEA GIRT	0003	90	1		00001106		15C 612 PHILA & 613 BOSTON
BOROUGH OF SEA GIRT	0003	91	1		00001158		15C RAILROAD PLAZA
BOROUGH OF SEA GIRT	0003	98	3		00001267		15C 700 BEACON BOULEVARD
GOVERNOR'S COURT% PCR PROPERTY MGMT	0002	77	7			09617 09198	15F 534 WASHINGTON BLVD
MEIXSELL, MICHAEL F&ELLEN M, TRUSTEES	0003	97	1		00001255	09746 09700	15F 619 CHICAGO BOULEVARD
SEA GIRT BOARD OF EDUCATION	0003	93	1.01			8734 01219	15A 401 BELL PLACE
SEA GIRT BOARD OF EDUCATION	0003	93	1.02		00001108	8734 01219	15A 451 BELL PLACE
SEA GIRT BOARD OF EDUCATION	0003	93	1.03			8734 01219	15A 491 BELL PLACE
SOCIETY OF THE SACRED HEART NEW JER	0003	103	18		00001176	09377 01413	15D 710 PHILADELPHIA BLVD.
ST MARK'S ROMAN CATHOLIC CHURCH	0001	35	4		00000454		15D 209-217 CRESCENT PARKWAY
ST. MARK S ROMAN CATHOLIC CHURCH	0001	35	5		00000455		15D 219-223 CRESCENT PARKWAY
ST. URIEL'S CHURCH	0001	37	7		00000427		15D 219-223 PHILADELPHIA BLVD
ST. URIEL'S CHURCH	0001	37	8		00000428		15D 222 BALTIMORE BOULEVARD
STATE OF NJ C/O DEPT OF DEFENSE	0003	106	1		00001268		15C 500 SEA GIRT AVENUE
THE PLAZA	0002	76	10		00000893	00000 00000	15F 800-804 THE PLAZA #1



TAXING DISTRICT NO. 43 SEA GIRT BORO

COUNTY NO. 13 MONMOUTH

PROPERTY LOCATION	PAGE NO.	BLOCK NO.	LOT NO.	LOT QUALIF.	ACCOUNT NO.	ZONE	TAX MAP	PROP CLASS	NAME OF OWNER
ALONG WRECK POND	0083	84	20				5	15C	BOROUGH OF SEA GIRT
BALTIMORE BOULEVARD	0086	88	1		00001098		5	15C	BOROUGH OF SEA GIRT
1 BALTIMORE BOULEVARD	0006	11	2				1	2	LYONS, LUANN MARIE
2 BALTIMORE BOULEVARD	0006	10	11				1	2	ROMANO, KATHRYN P
3 BALTIMORE BOULEVARD	0007	11	3		00000079		1	2	FERRARA, RALPH T, & THOMAS V
4 BALTIMORE BOULEVARD	0006	10	10		00000084		1	2	NATALE, JOSEPH D & KAREN
6 BALTIMORE BOULEVARD	0006	10	9		00000085		1	2	MCCORMICK, JAMES & ANN
7 BALTIMORE BOULEVARD	0007	11	4		00000078		1	2	DESANTIS, JOSEPH F JR & AMY LIPTON
8 BALTIMORE BOULEVARD	0006	10	8		00000086		1	2	NATALE, JOSEPH & KAREN M
9 BALTIMORE BOULEVARD	0007	11	5				1	2	DICKS, DENISE
10 BALTIMORE BOULEVARD	0006	10	7		00000087		1	2	FELLINI, LAURIE & 512 82ND ST CORP
11 BALTIMORE BOULEVARD	0007	11	6		00000077		1	2	RANTA, BARBARA & RAYMOND E
12 BALTIMORE BOULEVARD	0006	10	6		00000088		1	2	MCKINLAY, THOMAS & PAMELA
101 BALTIMORE BOULEVARD	0018	22	1		00000243		1	2	ARZANO, ROBERT & LINDA
102 BALTIMORE BOULEVARD	0020	23	13		00000242		1	2	SHALHOUB, EDWARD H & NANCY ELLEN
103 BALTIMORE BOULEVARD	0018	22	2		00000244		1	2	ROTOLO, JAMES E & BONNIE B
104 BALTIMORE BOULEVARD	0020	23	12		00000241		1	2	FERRARA, J, J EDELSON & J GROSSO
106 BALTIMORE BOULEVARD	0020	23	11		00000240		1	2	LEAHY, THOMAS G & MARUEEN
107 BALTIMORE BOULEVARD	0018	22	3		00000245		1	2	DAVIES, J P FAMILY TRST %F&R DAVIES
108 BALTIMORE BOULEVARD	0020	23	10		00000239		1	2	O'CONNOR, MICHAEL F
109 BALTIMORE BOULEVARD	0018	22	4		00000246		1	2	LACHANCE, MARGARET P
110 BALTIMORE BOULEVARD	0020	23	9		2		1	2	PASSAIC, WILLIAM H
112 BALTIMORE BOULEVARD	0020	23	8		00000238		1	2	SCOTT, CHARLES REED & LENKA
113 BALTIMORE BOULEVARD	0018	22	5		00000247		1	2	KEHOE, JULIE A & CLARENCE G
114 BALTIMORE BOULEVARD	0020	23	7		00000237		1	2	ROGERS, PATRICIA M, ETAL, TRUSTEES
115 BALTIMORE BOULEVARD	0018	22	6		00000248		1	2	FONTANA, VICTOR J & CHRISTINE L
117 BALTIMORE BOULEVARD	0018	22	7		00000249		1	2	GIUCA, DEMARCO, BAVARO & CONELLI
120 BALTIMORE BOULEVARD	0019	23	6		00000236		1	2	LECKEY, WILLIAM JR & ALEXIS
200 BALTIMORE BOULEVARD	0034	37	17		00000437		4	2	KMK, LLC
201 BALTIMORE BOULEVARD	0034	38	1		00000405		4	2	DEFEO, DAVID F & NANCY A
202 BALTIMORE BOULEVARD	0034	37	16		00000436		4	2	KUCHAR, MICHAEL D & BARBARA M
204 BALTIMORE BOULEVARD	0034	37	15		00000435		4	2	KUZMA, DANIEL GREGORY, TRUSTEE
205 BALTIMORE BOULEVARD	0034	38	2		00000406		4	2	BOOKER, WILLIAM & CANDICE
206 BALTIMORE BOULEVARD	0034	37	14		00000434		4	2	HAIDRI, RIAZ & CHRISTINA
208 BALTIMORE BOULEVARD	0034	37	13		00000433	1E	4	2	DILEO, DONNA A, SUCCESSOR TRUSTEE
209 BALTIMORE BOULEVARD	0034	38	3		00000407		4	2	DEL RUSSI, NANCY
210 BALTIMORE BOULEVARD	0034	37	12		00000432		4	2	LIPPERT, DIANE B
211 BALTIMORE BOULEVARD	0034	38	4		00000408		4	2	DEBIASE, CARL E & MARILYN T
212 BALTIMORE BOULEVARD	0033	37	11.02				4	2	ROSS, JOHN JOSEPH II
213 BALTIMORE BOULEVARD	0034	38	5		00000409	1E	4	2	SUDOWSKY, ANTOINETTE, TRUSTEE
214 BALTIMORE BOULEVARD	0033	37	11.01				4	2	LALLI, DANIEL & ALISON
215 BALTIMORE BOULEVARD	0034	38	6		00000410		4	2	YAUCH, CONRAD H & HARRIET I
217 BALTIMORE BOULEVARD	0034	38	7		00000411		4	2	ISABELLA, MATTHEW & MARY
218 BALTIMORE BOULEVARD	0033	37	10		00000430		4	2	FETZER, DONALD E & CHRISTINE S
219 BALTIMORE BOULEVARD	0034	38	8		00000412		4	2	REYNOLDS, DAVID LINN & CAROL
220 BALTIMORE BOULEVARD	0033	37	9		00000429		4	2	ABRAHAM, SALLY A & MILDRED M
221 BALTIMORE BOULEVARD	0035	38	9		00000413		4	2	ARNONE, GERARD M
222 BALTIMORE BOULEVARD	0033	37	8		00000428		4	15D	ST. URIEL'S CHURCH
223 BALTIMORE BOULEVARD	0035	38	10		00000414		4	2	JOLLY, DOUGLAS W & DOREEN
300 BALTIMORE BOULEVARD	0049	49	20		00000635		4	1	BUCKNAM, JAMES R & JAMIE
301 BALTIMORE BOULEVARD	0047	48	1		00000636		4	2	BULZACCHELLI, JOHN F REV LIV TRST
302 BALTIMORE BOULEVARD	0049	49	19		00000634		4	2	GODT, NEAL K & DEBRA L, TRUSTEES
305 BALTIMORE BOULEVARD	0047	48	2		00000637		4	2	BRENNER, RYAN & ERICA CULLUM
306 BALTIMORE BOULEVARD	0049	49	18		00000633		4	2	CAMPISANO, NICHOLAS & GERALDINE
307 BALTIMORE BOULEVARD	0047	48	3		00000638		4	2	DEANTONIO, JOSEPH & TOBY
308 BALTIMORE BOULEVARD	0049	49	17		00000632		4	2	WALSH, JOSEPH W & MARY E
309 BALTIMORE BOULEVARD	0047	48	4		00000639		4	2	GORIA, JEFFREY L & ANGELA
310 BALTIMORE BOULEVARD	0049	49	16		00000631		4	2	HOWLEY, CAROLYN P
311 BALTIMORE BOULEVARD	0047	48	5		00000640		4	2	BYRNE, JEFFREY G & LINDA A
312 BALTIMORE BOULEVARD	0049	49	15		00000630		4	2	MC GEEHAN, PATRICK & KERRI
314 BALTIMORE BOULEVARD	0049	49	14		00000629		4	2	WEEKS, DAVID L NANCY E
315 BALTIMORE BOULEVARD	0047	48	6		00000641		4	2	MOLINARI, LOUIS V
316 BALTIMORE BOULEVARD	0049	49	13		00000628		4	2	ZAKIN, ALAN & BARBARA CHAPMAN
317 BALTIMORE BOULEVARD	0047	48	7		00000642		4	2	VICKROY, THOMAS B & KAREN K
318 BALTIMORE BOULEVARD	0049	49	12		00000627		4	2	CAREY, WILLIAM C & DIANE E
319-321 BALTIMORE BOULEVA	0047	48	8		00000623		4	15C	BOROUGH OF SEA GIRT
320 BALTIMORE BOULEVARD	0049	49	11		00000626		4	2	TRAPANI, MARILYN
400 BALTIMORE BOULEVARD	0061	61	10		00000807		4	15C	BOROUGH OF SEA GIRT

TAXING DISTRICT NO. 43 SEA GIRT BORO

COUNTY NO. 13 MONMOUTH

PROPERTY LOCATION	PAGE NO.	BLOCK NO.	LOT NO.	LOT QUALIF.	ACCOUNT NO.	ZONE	TAX MAP	PROP CLASS	NAME OF OWNER
401 BALTIMORE BOULEVARD	0061	62	1		00000782		4	2	LAPLACA, ROBERT M & THERESA
403 BALTIMORE BOULEVARD	0061	62	2		00000783		4	2	HERMANN, ARNOLD & JUDITH
405 BALTIMORE BOULEVARD	0061	62	3		00000784		4	2	PUIG, VINCENT PAUL JR & JOLENE ONDEY
407 BALTIMORE BOULEVARD	0061	62	4		00000785		4	2	PAGANO, MICHAEL & DIANE
409 BALTIMORE BOULEVARD	0062	62	5		00000786		4	2	ELLIOTT, MARY K
411 BALTIMORE BOULEVARD	0062	62	6		00000787		4	2	HALL, NORMAN & EILEEN
413 BALTIMORE BOULEVARD	0062	62	7		00000788		4	2	ALELES, ANDREA J TRUST
415 BALTIMORE BOULEVARD	0062	62	8		00000789		4	2	LENAHAN, THOMAS E JR & M ANN
417 BALTIMORE BOULEVARD	0062	62	9		00000790		4	2	PLUM, ROBERT J III & SUZANNE E
500 BALTIMORE BOULEVARD	0073	72	13.02				2	2	VELA, JAMES & MARY LEAHY
501 BALTIMORE BOULEVARD	0071	71	1		00000967		5	2	QUANE, THOMAS M
502 BALTIMORE BOULEVARD	0073	72	13.01		00000961		2	2	SHPERUN, NATALIA
504 BALTIMORE BOULEVARD	0073	72	12		00000960		6	1	HALL, CLIFFORD P & ROBERTA SCHEINER
505 BALTIMORE BOULEVARD	0071	71	2		00000968		5	2	C G C REALTY, LLC
506 BALTIMORE BOULEVARD	0073	72	11		00000959		6	2	TYNER, GEORGIANNA
507 BALTIMORE BOULEVARD	0071	71	3		00000969		5	2	MENDOZA, LINDA A
509 BALTIMORE BOULEVARD	0071	71	4		00000970		5	1	FLEISCHMAN, KEITH & LUCELENA
510 BALTIMORE BOULEVARD	0073	72	10		00000958		6	2	HEDDEN, WILLIAM R III
512 BALTIMORE BOULEVARD	0073	72	9		00000957		6	2	GIBBS, JOHN J III & PATRICIA F
513 BALTIMORE BOULEVARD	0071	71	5		00000971		5	2	HILLENBRAND, BRUCE D & SARAH H
515 BALTIMORE BOULEVARD	0071	71	6		00000972		5	2	VIGNEC, JOHN H & MARY C
516 BALTIMORE BOULEVARD	0073	72	8		00000956		6	2	FORLENZA GROUP LLC
517 BALTIMORE BOULEVARD	0072	71	7		00000973		5	2	KELLY, JEFFREY & JANET
600 BALTIMORE BOULEVARD	0081	80	5		00000966		6	2	JONES, BRADLEY LAURENCE
602 BALTIMORE BOULEVARD	0081	80	4		00000965		6	15C	BOROUGH OF SEA GIRT
613 BALTIMORE BOULEVARD	0087	94	1		00001211		5	2	NAPOLITANO, ALBERT & YOLANDA
615 BALTIMORE BOULEVARD	0087	94	2		00001212		5	2	SCHWIER, PHILIP C & KAREN LEA
617 BALTIMORE BOULEVARD	0087	94	3		00001213		5	2	RATLIFF, RICHARD C & DENISE C
700 BALTIMORE BOULEVARD	0093	102	16		00001194		6	2	MCGRATH, FRANK W & NEWMAN, DONNA
702 BALTIMORE BOULEVARD	0093	102	15		00001193		6	2	702 BALTIMORE BLVD, LLC
703 BALTIMORE BOULEVARD	0091	101	1		00001195	1W	5	4A	BKB REALTY LLC
706 BALTIMORE BOULEVARD	0093	102	14		00001192		6	2	WIERNMAN, MITCHELL & NANCY
707 BALTIMORE BOULEVARD	0091	101	2		00001196		5	2	HAAG, THOMAS W & AIMEE D
708 BALTIMORE BOULEVARD	0093	102	13		00001191		6	2	FUSCO, GREGORY & SUSAN S
709 BALTIMORE BOULEVARD	0091	101	3		00001197		5	2	PRIOR, GERALD & COLLEEN
711 BALTIMORE BOULEVARD	0091	101	4		00001198		5	2	SCHEIDERMAN, DONALD M & KATHLEEN A
712 BALTIMORE BOULEVARD	0093	102	12		00001190		6	2	PANNKUK, ERIC & SETON
713 BALTIMORE BOULEVARD	0092	101	5		00001199		5	2	MULTOP, JOHN RIDWAY & GAIL M
715 BALTIMORE BOULEVARD	0092	101	6		00001200		5	2	KAUFFMAN, BENTON FAIR III & TAMARA TYR
716 BALTIMORE BOULEVARD	0093	102	11		00001189		6	2	HARTER, GLORIA
717 BALTIMORE BOULEVARD	0092	101	7		00001201		5	2	DONOVAN, MARY M
720 BALTIMORE BOULEVARD	0093	102	10		00001188		6	2	SULLIVAN, BRENDAN
BEACH FRONT	0001	1	1		00000020		1	15C	BOROUGH OF SEA GIRT
BEACH FRONT	0001	2	1		00000115		1/2	15C	BOROUGH OF SEA GIRT
BEACHFRONT	0001	4	1		00000123		2	15C	BOROUGH OF SEA GIRT
BEACHFRONT (MORVEN TERR)	0001	3	1		2	1	2	15C	BOROUGH OF SEA GIRT
604 BEACON BLVD.	0083	85	12		00001070		5	2	SCHNURR, THOMAS R & MEGAN G
606 BEACON BLVD.	0083	85	11		00001069		5	2	BAKER, JILLIAN E
608 BEACON BLVD.	0083	85	10		00001068		5	2	LAWLER, PATRICK M & KARA M
612 BEACON BLVD.	0083	85	8		00001066		5	2	MORTON, JOHN CURTIS & ALFRED C JR
1 BEACON BOULEVARD	0011	15	2		00000019		1	2	MILLER, CHARLES E & BETSY P
2 BEACON BOULEVARD	0010	14	12		00000028		1	2	CURTIS, JOHN R JR & PAMELA ANN MANFRED
2A BEACON BOULEVARD	0011	14	13		00000027		1	2	SULLIVAN, KEVIN F & PICCONE, REBECCA K
3 BEACON BOULEVARD	0011	15	3		00000018		1	2	WOODCREST BIRCHWOOD, LLC
4 BEACON BOULEVARD	0010	14	11		00000029		1	2	BENNETT, ROBYN & SCHWARTZ, MARC
5A BEACON BOULEVARD	0011	15	4		00000017		1	2	THE BOYS & LAURA, LLC
5 BEACON BOULEVARD	0011	15	5		00000016		1	2	NASO, ROBERT D & SHALINI JAISINGHANI
6 BEACON BOULEVARD	0010	14	10		00000030		1	2	6 BEACON, LLC
7 BEACON BOULEVARD	0011	15	6		00000015		1	2	7 BEACON, LLC
8-12 BEACON BOULEVARD	0010	14	9		00000031		1	4A	AVON HOTEL CORPORATION
9 BEACON BOULEVARD	0011	15	7		00000014		1	2	CASA LAUZON, LLC
11 BEACON BOULEVARD	0011	15	8		00000013		1	2	H DENNIS LAUZON REVOCABLE TRUST
13 BEACON BOULEVARD	0011	15	9		00000012		1	2	BARNA, JOHN A ETAL
100 BEACON BOULEVARD	0015	19	16.01		00000299	1E	1	2	FLORENTINE, JOSEPH III
101 BEACON BOULEVARD	0013	18	1		00000301		1	2	MORSE, DEXTER A
102 BEACON BOULEVARD	0015	19	15.02		00000299	1E	1	2	WALOTSKY, PHIL
103 BEACON BOULEVARD	0013	18	2		00000302		1	2	ABRAHAMSON, KERMIT & PATRICIA
104 BEACON BOULEVARD	0015	19	15.01		00000299	1E	1	2	QUINLAN, JUDITH G & ROBERT W, TRUSTEES,

TAXING DISTRICT NO. 43 SEA GIRT BORO

COUNTY NO. 13 MONMOUTH

PROPERTY LOCATION	PAGE NO.	BLOCK NO.	LOT NO.	LOT QUALIF.	ACCOUNT NO.	ZONE	TAX MAP	PROP CLASS	NAME OF OWNER
105 BEACON BOULEVARD	0013	18	3		00000303		1	2	MURPHY, DANIEL & ERICA
106 BEACON BOULEVARD	0015	19	14		00000298		1	2	HAUGH, MICHAEL J&CATHERINE,TRUSTEES
107 BEACON BOULEVARD	0013	18	4		00000304		1	2	ANNITTO, SEAN
108 BEACON BOULEVARD	0015	19	13		00000297		1	2	FULLER, THOMAS M & SUSAN J
109 BEACON BOULEVARD	0013	18	5		00000305		1	2	SHERIDAN, MARY DUGAN
110 BEACON BOULEVARD	0015	19	12		00000296		1	2	110 BEACON, LLC%P.ELFERS
111 BEACON BOULEVARD	0013	18	6		00000306		1	2	KILLELEA, MARY BETH
112 BEACON BOULEVARD	0015	19	11		00000295		1	2	MCMANUS, KEVIN F & MARY ELLEN
113 BEACON BOULEVARD	0013	18	7		00000307		1	2	CAMPISANO, NICHOLAS & GERALDINE
114 BEACON BOULEVARD	0015	19	10		00000294		1	2	NALL, RHEA F & DANA L
115 BEACON BOULEVARD	0013	18	8		00000308		1	2	CASSANELLI, JOSEPH R & TINA M
117 BEACON BOULEVARD	0013	18	9		00000309		1	2	DUNN RESIDENCE TRUST, ET AL
118 BEACON BOULEVARD	0015	19	9		00000293		1	2	HEARY, ROBERT F
200 BEACON BOULEVARD	0040	41	19		00000364		4	2	WOERNER, MARILYN
201 BEACON BOULEVARD	0040	42	1		00000325		4	2	201 BEACON BOULEVARD CO
202 BEACON BOULEVARD	0040	41	18		00000363		4	2	PESSSEL, THOMAS F & FRANCINA H
204 BEACON BOULEVARD	0040	41	17		00000362		4	1	CONIARIS, HARRY & ELENA
205 BEACON BOULEVARD	0040	42	2		00000327		4	2	DEVLIN, EILEEN
206 BEACON BOULEVARD	0039	41	16		00000361		4	2	SHELL, EDWARD M & LYNN ANN
207 BEACON BOULEVARD	0040	42	3		00000328		4	2	ZIJM, DONALD
208 BEACON BOULEVARD	0039	41	15		00000360		4	2	LIFLAND, JOHN C & JEAN G, TRUSTEES
209 BEACON BOULEVARD	0040	42	4		00000329		4	2	DAISAK, DANIEL N & LAURA R
210 BEACON BOULEVARD	0039	41	14		00000359		4	2	BITTERMAN, DAVID M & KIMBERLY G
211 BEACON BOULEVARD	0040	42	5		00000330		4	2	211 BEACON BOULEVARD, LLC
212 BEACON BOULEVARD	0039	41	13		00000358		4	2	DUFFY, WILLIAM & BARBARA
215 BEACON BOULEVARD	0040	42	6		00000331		4	2	MCAULEY, STEPHEN P & JANET
216 BEACON BOULEVARD	0039	41	12		00000357		4	2	BAKER, BRIAN & MARGUERITE
217 BEACON BOULEVARD	0040	42	7		00000332		4	2	KOENIG, ROBIN
218 BEACON BOULEVARD	0039	41	11		00000356		4	2	SWEENEY, CHARLES B & ROBIN
219 BEACON BOULEVARD	0040	42	8		00000333		4	2	EICKE, GERALD & ANN
220 BEACON BOULEVARD	0039	41	10		00000355		4	2	PARITZ, CRAIG J & SHERRI DAWN
221 BEACON BOULEVARD	0040	42	9		00000334		4	2	STAFFORD, RICHARD & SHIELA
223 BEACON BOULEVARD	0040	42	10		00000335		4	2	LEDDY, MARK L. & BARBARA W.
300 BEACON BOULEVARD	0044	45	21		00000706		4	2	HEDDEN, JAMES C & MARY JO
301 BEACON BOULEVARD	0041	44	1		00000707		4	2	KELLER, MARYANN C
302 BEACON BOULEVARD	0044	45	20		00000705		4	2	CARLILE, KIMBERLY
304 BEACON BOULEVARD	0044	45	19		00000704		4	2	COESTER, VIRGINIA R
305 BEACON BOULEVARD	0041	44	2.01		00000709	1E	4	1	HOFFMAN, KERMIT B & ALYSON L
307 BEACON BOULEVARD	0041	44	3.01		00000710	1E	4	2	SCHORR,LAWRENCE J & JENNIFER TRUST
308 BEACON BOULEVARD	0044	45	18		00000703		4	2	HYDE, R. REGINALD, II
309 BEACON BOULEVARD	0041	44	4				4	2	WALSH, WILLIAM & LISA
310 BEACON BOULEVARD	0044	45	17		00000702		4	2	PALUMBO, FRANCIS & SUSANA, TRUSTEES
311 BEACON BOULEVARD	0042	44	5.01		00000711	1E	4	2	BEGLEY, MATTHEW & CAREY
312 BEACON BOULEVARD	0044	45	16		00000701		4	2	GALLAGHER, THOMAS G & KATHLEEN A
313 BEACON BOULEVARD	0042	44	5.02		00000711	1E	4	2	JOHN GERARD DANIELLO TRUST, ETAL
314 BEACON BOULEVARD	0044	45	15		00000700		4	2	O'BRIEN, GEORGE & KATHLEEN
315 BEACON BOULEVARD	0042	44	6		00000712		4	2	DUNNE, TIMOTHY & JEANNE
316 BEACON BOULEVARD	0044	45	14		00000699		4	2	TWYMAN, DOUGLAS & MICHELE
317 BEACON BOULEVARD	0042	44	7		00000713		4	2	TORRONE, ROBERT & MARION
318 BEACON BOULEVARD	0043	45	13		00000698		4	2	DULIN, DENNIS P & ANA S
319 BEACON BOULEVARD	0042	44	8				4	2	LETCHER, NORMA R
320 BEACON BOULEVARD	0043	45	12		00000697		4	2	CARPINELLI, NICHOLAS A & BRODY, MAR
400 BEACON BOULEVARD	0066	65	15		00000752		4	2	HOOKER,PAUL J & NADINE MARGO
401 BEACON BOULEVARD	0066	66	1		00000722		4	2	ARDIFF, THOMAS J & JEANNE D
402 BEACON BOULEVARD	0066	65	14		00000751		4	2	HOOKER, PAUL J & NADINE MARGO
403 BEACON BOULEVARD	0066	66	2		00000723		4	2	RALPH, PATRICIA
405 BEACON BOULEVARD	0066	66	3		00000724		4	2	STEVENS, KELVIN
407 BEACON BOULEVARD	0066	66	4		00000725		4	2	FLAMMER, ROBERT & KATHLEEN
408 BEACON BOULEVARD	0066	65	13		00000750		4	2	WARD, STEPHEN T & MAUREEN B
410 BEACON BOULEVARD	0066	65	12		00000749		4	2	JELLIFF, KENNETH G & EVELYN G
411 BEACON BOULEVARD	0066	66	5		00000726		4	2	PACE, THOMAS & LOREN
412 BEACON BOULEVARD	0065	65	11		00000748		4	2	ABRAHAMSON, MATTHEW & CARLA
414 BEACON BOULEVARD	0065	65	10		00000747		4	2	TARA DACHNOWICZ LIVING TRUST
415 BEACON BOULEVARD	0066	66	6		00000727		4	2	DECKER, DAVID T & VIRGINIA
417 BEACON BOULEVARD	0066	66	7		00000729		4	2	PASQUALE, JUDITH ANN
418 BEACON BOULEVARD	0065	65	9		00000746		4	1	SIMKO, MICHAEL J & SHERRI H
500 BEACON BOULEVARD	0069	68	11		00001020		5	2	CAVANAUGH, PATRICK G & LINDA D
501 BEACON BOULEVARD	0068	67	14		00001025		5	2	HAHN, KRISTINA

TAXING DISTRICT NO. 43 SEA GIRT BORO

COUNTY NO. 13 MONMOUTH

PROPERTY LOCATION	PAGE NO.	BLOCK NO.	LOT NO.	LOT QUALIF.	ACCOUNT NO.	ZONE	TAX MAP	PROP CLASS	NAME OF OWNER
502 BEACON BOULEVARD	0069	68	10		00001019			2	CLARK, JOHN K & CYNTHIA M
503 BEACON BOULEVARD	0068	67	15.01		00001026	1E	5	2	DORAN, EDWARD M & MARY J
506 BEACON BOULEVARD	0069	68	9		00001018		5	2	VIRGINIA VERAS 2015 REVOCABLE TRUST
508 BEACON BOULEVARD	0069	68	8		00001017		5	2	COUSO, ELIAS
510 BEACON BOULEVARD	0069	68	7		00001016		5	1	510 BEACON, LLC
600 BEACON BOULEVARD	0084	85	13.02		00001071	1W	5	1	REPOLI, ANDREW
601 BEACON BOULEVARD	0081	84	1		00001038		5	15C	BOROUGH OF SEA GIRT
602 BEACON BOULEVARD	0084	85	13.01		00001071	1W	5	2	GLENN, KEVIN PATRICK & GABRIELLA
605 BEACON BOULEVARD	0081	84	2		00001039		5	2	GLENN, GABRIELLA G, TRUSTEE
607 BEACON BOULEVARD	0081	84	3		00001040		5	2	607 BEACON BOULEVARD CO.
609 BEACON BOULEVARD	0081	84	4.01		00001041	1W	5	2	PETRONKO, RAYMOND & SEMANIK, ANNE
610 BEACON BOULEVARD	0083	85	9		00001067		5	2	LARKIN, JOHN PATRICK & MARY BETH
611 BEACON BOULEVARD	0081	84	5		00001042		5	2	SANCTUARY 611, LLC
613 BEACON BOULEVARD	0082	84	6		00001043		5	2	BRISBEN, KAREN S
615 BEACON BOULEVARD	0082	84	7		00001044		5	1	MCCROSSAN, ROBERT & HEIDI
617 BEACON BOULEVARD	0082	84	8		00001045		5	2	BOTT, RICHARD R & CYNTHIA B
618 BEACON BOULEVARD	0089	97	10		00001263		5	2	RILEY, JOHN J JR
619 BEACON BOULEVARD	0082	84	9		00001046		5	2	FERGUSON, MARY CONSTANCE
621 BEACON BOULEVARD	0082	84	10		00001047		5	2	LESAGE, JEFFREY C & SANDRA C TRUSTS
622 BEACON BOULEVARD	0089	97	9		00001262		5	1	SMITH, JONATHAN & JACOBI, AMANDA
623 BEACON BOULEVARD	0082	84	11		00001048		5	2	ZIENTEK, MARK & VIRGINIA
624 BEACON BOULEVARD	0089	97	8				5	2	SAPNO, JAMES & SUSAN
625 BEACON BOULEVARD	0082	84	12		00001049		5	2	MCKENNA, MICHELE L
626 BEACON BOULEVARD	0089	97	7		00001271		5	2	BARELLI, JOHN & ANNA
627 BEACON BOULEVARD	0082	84	13		00001050		5	2	GALATI, JENNIFER & LIPPOLIS, JUSTIN
628 BEACON BOULEVARD	0089	97	6		00001260		5	2	HOWARD, EDWARD S & NOREEN
629 BEACON BOULEVARD	0082	84	14		00001051	1W	5	2	SHAW, CHRISTOPHER & JESSICA
630 BEACON BOULEVARD	0089	97	5		00001259		5	2	VUCKOVAC, HELEN
631 BEACON BOULEVARD	0082	84	15		00001052		5	2	MCGRATH, CHRISTOPHER III & ELIZABET
633 BEACON BOULEVARD	0082	84	16		00001053		5	2	KILLEEN, THOMAS E
635 BEACON BOULEVARD	0082	84	17		00001054		5	2	KRAUSE, FRANK W
637 BEACON BOULEVARD	0082	84	18		00001055		5	2	GUPTA, DEEPAK & MALHOTRA, ANJU
639 BEACON BOULEVARD	0082	84	19		00001056		5	2	CICERONE, ELISSA BROWN & JOSHUA
700 BEACON BOULEVARD	0089	98	3		00001267		5	15C	BOROUGH OF SEA GIRT
BELL PLACE	0086	89	1		00001105		6	15C	BOROUGH OF SEA GIRT
1 BELL PLACE	0089	97	11		00001264		5	2	KURTEN, SUZANNE P
303 BELL PLACE	0088	95	8		00001237		5	2	MEEHAN, KENNETH & CATHERINE
304 BELL PLACE	0085	87	6		00001090		5	2	HERZOG, DANIEL C & JAMIE C
401 BELL PLACE	0087	93	1.01				6	15A	SEA GIRT BOARD OF EDUCATION
406 BELL PLACE	0086	88	4		1274		5	2	BORISEVICH, VASIL & COLAIUTI, KAITLIN
408 BELL PLACE	0086	88	3				5	1	STRIANO, DIANA
410 BELL PLACE	0086	88	2		00001099		5	2	SCHRADER, RONALD MICHAEL & DONNA ROSE
451 BELL PLACE	0087	93	1.02		00001108		6	15A	SEA GIRT BOARD OF EDUCATION
491 BELL PLACE	0087	93	1.03				6	15A	SEA GIRT BOARD OF EDUCATION
101 BOSTON BOULEVARD	0020	24	1		00000227		2	2	O'HALLORAN, NEIL & ERIN
200 BOSTON BOULEVARD	0032	35	11		00000461		3	2	HEFFERNAN, KEVIN & KATHLEEN
201 BOSTON BOULEVARD	0032	36	1.01		00000438		3	2	GILLIGAN, THOMAS BRENDAN & MAUREEN
203 BOSTON BOULEVARD	0032	36	1.02				3	2	JONES, HOYT, III & JONI C
205 BOSTON BOULEVARD	0032	36	2		00000439		3	2	HOSTETTER, DONNA LEE TOMASKO, TRST
206 BOSTON BOULEVARD	0031	35	10		00000460		3	2	MMM SHORE REALTY, LLC
209 BOSTON BOULEVARD	0032	36	3		00000440		3	2	209 BOSTON BLVD, LLC
210 BOSTON BOULEVARD	0031	35	9		00000459		3	1	THE 210 CLUB LLC
215 BOSTON BOULEVARD	0032	36	4		00000441		3	2	SHERMAN, LAURENCE & MAUREEN
216 BOSTON BOULEVARD	0031	35	8		00000458		3	2	KNOTT, OWEN M & ERIN E
217 BOSTON BOULEVARD	0032	36	5		00000442		3	2	PAGANO, JEFFREY L & LYNNE T
218 BOSTON BOULEVARD	0031	35	7		00000457		3	2	GOGGINS, JOHN & SHEILA
219 BOSTON BOULEVARD	0032	36	6		00000443		3	2	WARD, H GEOFFREY & WARD, M HEATHER
222 BOSTON BOULEVARD	0031	35	6		00000456		3	2	MCANENY, ROSEMARY C TRUST & PATRICK
300 BOSTON BOULEVARD	0052	51	17		00000597		3	2	BRYAN, JANE S
301 BOSTON BOULEVARD	0049	50	1		00000598		3	2	JRM SEA GIRT REAL PROPERTY, LLC
303 BOSTON BOULEVARD	0049	50	2		00000599		3	2	NORKUS, LORRAINE
304 BOSTON BOULEVARD	0052	51	16		00000596		3	2	ZILIOLO, TARA R
306 BOSTON BOULEVARD	0052	51	15		00000595		3	2	SHARP, FRANK J JR
307 BOSTON BOULEVARD	0049	50	3		00000600		3	2	307 BOSTON BLVD LLC
308 BOSTON BOULEVARD	0052	51	14		00000594		3	2	QUIGLEY, JAMES KEVIN & SUZANNE M
309 BOSTON BOULEVARD	0050	50	4		00000601		3	2	REILLY, WILLIAM A & JOANN P
310 BOSTON BOULEVARD	0051	51	13		00000593		3	2	CASSIDY, JOHN
311 BOSTON BOULEVARD	0050	50	5		00000602		3	2	LENKER, BRIAN RICHARD



TAXING DISTRICT NO. 43 SEA GIRT BORO

COUNTY NO. 13 MONMOUTH

PROPERTY LOCATION	PAGE NO.	BLOCK NO.	LOT NO.	LOT QUALIF.	ACCOUNT NO.	ZONE	TAX MAP	PROP CLASS	NAME OF OWNER
312 BOSTON BOULEVARD	0051	51	12		00000592		3	2	BYRON, JOHN D & CHARLOTTE G
313 BOSTON BOULEVARD	0050	50	6.01		00000603		3	2	FREITAG, PETER M
314 BOSTON BOULEVARD	0051	51	11		00000591	1E	3	2	DWYER, R JACKSON & MARTHA J
315 BOSTON BOULEVARD	0050	50	7.01		00000604		3	1	UDIS, JEFFREY & MARIE
316 BOSTON BOULEVARD	0051	51	10		00000590		3	2	HOLSEY, JOHN C & MARGARET M
317 BOSTON BOULEVARD	0050	50	8		00000605		3	2	MULVIHILL, JAMES F & VIRGINIA S
318 BOSTON BOULEVARD	0051	51	9		00000589		3	2	MCNAMARA, JOSEPH J
319 BOSTON BOULEVARD	0050	50	9		00000606		3	2	ELSHAER, AMR A & BARBARA N
320 BOSTON BOULEVARD	0051	51	8		00000588		3	2	FOLEY, DENIS J & GAIL F
400 BOSTON BOULEVARD	0059	59	13		00000835		3	2	CRANE, JULIA & J WELLINGTON JR
401 BOSTON BOULEVARD	0059	60	1		00000808		3	2	PARCELLS, JUDITH K, TRUSTEE
402 BOSTON BOULEVARD	0059	59	12		00000834		3	2	PINGICER, GORDON & MARGARET
403 BOSTON BOULEVARD	0059	60	2		00000809		3	2	SELANDER, FAMILY TRUST 2012
404 BOSTON BOULEVARD	0059	59	11		00000833		3	2	LONGO, JOHN & AMELIA
405 BOSTON BOULEVARD	0059	60	3		00000810		3	2	SULLIVAN, MICHAEL & MARGARET
406 BOSTON BOULEVARD	0059	59	10		832		3	2	PHALIN, GREGORY T & LAUREN, TRUSTEES
407 BOSTON BOULEVARD	0060	60	4		00000811		3	2	DIPIETRO, DAVID & LAURA
408 BOSTON BOULEVARD	0059	59	9		1280		3	2	ABBATE, THOMAS & SUSAN
409 BOSTON BOULEVARD	0060	60	5		00000812		3	2	SMITH, STEPHEN J & JANET ANN
412 BOSTON BOULEVARD	0059	59	8		00000831		3	2	JOHNSON, PAUL R & JOANN
413 BOSTON BOULEVARD	0060	60	6		00000813		3	2	MC GRATH, FREDERIC H, JR
415 BOSTON BOULEVARD	0060	60	7.01				3	2	TUFARIELLO, JOSEPH F&ANN M, TRUSTEES
416 BOSTON BOULEVARD	0059	59	7		00000830		3	2	PICCOLO, MARY K.
417 BOSTON BOULEVARD	0060	60	7.02		00000814		2		THEOFANOUS, PAUL & KALI
500 BOSTON BOULEVARD	0075	74	17		00000925		6	2	PRINCIOTTO, SALVATORE B & DEBORAH B
501 BOSTON BOULEVARD	0073	73	1.01		00000927		6	2	FABRY, JULES C & DORIS DIANE
502 BOSTON BOULEVARD	0075	74	16		00000924		6	2	MILLER, LAUREN
504 BOSTON BOULEVARD	0075	74	15		00000923		6	2	KELLY, JOHN SR&VIRGINIA LOGEL KELLY
505 BOSTON BOULEVARD	0073	73	1.02		00000927		6	2	HERRERA, GREGORY & KRISTIN L
506 BOSTON BOULEVARD	0075	74	14		00000922		6	2	KELLY, KENNETH J & JOAN C
507 BOSTON BOULEVARD	0073	73	2		00000928		6	2	KIRK, JOHN E III & LISA M
508 BOSTON BOULEVARD	0075	74	13		00000921		6	2	ARTHERHOLT, JEFFREY & NOELLE
509 BOSTON BOULEVARD	0073	73	3		00000929		6	2	SHAUGHNESSY, MARY BETH
511 BOSTON BOULEVARD	0073	73	4		00000930		6	2	REDDY, C ALAN, ETALS
512 BOSTON BOULEVARD	0075	74	12		00000920		6	1	BUTLER, ROBERT C & CAREN J
514 BOSTON BOULEVARD	0075	74	11		00000919		6	2	LIVOLSI, TIMOTHY J & MARY BETH
515 BOSTON BOULEVARD	0074	73	5		00000931		6	2	KREGG, ROBERT A & KATHY A, TRUSTEES
516 BOSTON BOULEVARD	0075	74	10		00000918		6	2	INDELLI, JANET E & JOHN MOK
517 BOSTON BOULEVARD	0074	73	6		00000932		6	2	WINANT, ROBERT E & MARIA T
520 BOSTON BOULEVARD	0075	74	9		00000917		6	2	COLLINS, CHRISTOPHER & JEANNIE
601 BOSTON BOULEVARD	0080	79	1		00000942		6	2	CAVAZINI, ROBERT M & WINIFRED C
603 BOSTON BOULEVARD	0080	79	2		00000943		6	2	AMBROSINI, DANIEL & JUDITH
605 BOSTON BOULEVARD	0080	79	3		00000944		6	2	FATENKO, ALEXANDER & EVA M
607 BOSTON BOULEVARD	0080	79	4		00000945		6	2	LEONARD, MARGARET A
700 BOSTON BOULEVARD	0097	104	23		00001156	1W	6	4A	VENINO, INC
701 BOSTON BOULEVARD	0094	103	1		00001159		6	2	HOLLE, DOLORES M
702 BOSTON BOULEVARD	0097	104	22		00001155		6	2	CORCORAN, TERESA E
703 BOSTON BOULEVARD	0094	103	2		00001160		6	2	COWLEY, SCOTT E & EILEEN M
704 BOSTON BOULEVARD	0096	104	21		27001154		6	2	WALDRON, PAULA
705 BOSTON BOULEVARD	0094	103	3		00001161		6	2	O'CONNELL, LAWRENCE P & JOAN M
706 BOSTON BOULEVARD	0096	104	20		00001153		6	2	COLLINS, PATRICK D & KATHARINE E
707 BOSTON BOULEVARD	0094	103	4		00001162		6	2	DI BERNARDO, DAVID & KATHARYN
709 BOSTON BOULEVARD	0094	103	5		00001163		6	2	FOLEY, WILLIAM & LISA
710 BOSTON BOULEVARD	0096	104	19		00001152		6	2	MORRIS, NANCY S & DAVID
711 BOSTON BOULEVARD	0094	103	6		00001164		6	2	RAVER, DIANE EDEN
712 BOSTON BOULEVARD	0096	104	18		00001151		6	2	MILLER, JAMES T & CELESTE E
713 BOSTON BOULEVARD	0094	103	7		00001165		6	2	SCINTO, LUCILLE ET AL % L SCINTO
714 BOSTON BOULEVARD	0096	104	17		00001150		6	2	VENINO, DAVID B & CAROLINA CARDENAS
715 BOSTON BOULEVARD	0094	103	8		00001166		6	2	GIEREK, GREGG & PATRICIA LYNN
716 BOSTON BOULEVARD	0096	104	16		00001149		6	2	716 BOSTON BOULEVARD CO.
717 BOSTON BOULEVARD	0094	103	9		00001167		6	2	MCILROY, GARY & THERESA
718 BOSTON BOULEVARD	0096	104	15		00001148		6	2	BARBER, RYAN & MONICA
719 BOSTON BOULEVARD	0094	103	10		00001168		6	2	ALBIN, THOMAS R & APGAR, CHRISTINE A
720 BOSTON BOULEVARD	0096	104	14		00001147		6	2	LEONHARDT, TODD & JAMIE
721 BOSTON BOULEVARD	0094	103	11		00001169		6	2	KOS, JOHN T & MARTHA JANE
722 BOSTON BOULEVARD	0096	104	13		00001146		6	1	SQUAN CUSTOM HOMES, LLC
725 BOSTON BOULEVARD	0094	103	12		00001170		6	2	RICHMAN, HARVEY & MARIA
601 BROOKLYN BLVD.	0084	86	1		00001072		5	2	TUITE, ELAINE H

TAXING DISTRICT NO. 43 SEA GIRT BORO

COUNTY NO. 13 MONMOUTH

PROPERTY LOCATION	PAGE NO.	BLOCK NO.	LOT NO.	LOT QUALIF.	ACCOUNT NO.	ZONE	TAX MAP	PROP CLASS	NAME OF OWNER
605 BROOKLYN BLVD.	0084	86	2		00001073		5	2	DOFFLEMEYER, RYAN THOMAS & MEAGHAN CAS
607 BROOKLYN BLVD.	0084	86	3		00001074		5	2	SCHWARTZ, DANIEL & ANNA
609 BROOKLYN BLVD.	0084	86	4		00001075		5	2	BINI, PATRICIA & SCOT A & DEMAIO P
613 BROOKLYN BLVD.	0084	86	6		00001077		5	2	KREGG, SHARON
1A BROOKLYN BOULEVARD	0009	13	2		00000039		1	2	ANELLO, ROBERT & JULIA, TRUSTEES
1 BROOKLYN BOULEVARD	0009	13	3		00000052		1	2	PELLECHIA, BARBARA P
2 BROOKLYN BOULEVARD	0008	12	12		00000057		1	2	PONGRAC, RONALD
3 BROOKLYN BOULEVARD	0009	13	4		00000051		1	2	MALANGA, ANTHONY J
4 BROOKLYN BOULEVARD	0008	12	11		00000058		1	2	SHAUGHNESSY, KERRY N E
6 BROOKLYN BOULEVARD	0008	12	10		2		1	2	BLAGDON, TERESA
7 BROOKLYN BOULEVARD	0009	13	5		00000050		1	2	ZUSI, PAMELA C
8 BROOKLYN BOULEVARD	0008	12	9				1	2	ANTHONY, CHARLES & DIANE R
10 BROOKLYN BOULEVARD	0008	12	8		00000059		1	2	FEIT, ROBERT S & MARY A
11 BROOKLYN BOULEVARD	0009	13	6		00000049		1	2	OHLWEILLER, JOHN & JOAN
101 BROOKLYN BOULEVARD	0015	20	1		00000270		1	2	BODNER, CHRISTOPHER W & ROBIN KELLY
102 BROOKLYN BOULEVARD	0018	21	15		00000269		1	2	SITAR, MARGARET
103 BROOKLYN BOULEVARD	0015	20	2				1	2	VITA, ANTHONY & DIANE
104 BROOKLYN BOULEVARD	0018	21	14		00000268		1	2	LYDIC, F CLARK JR & KATHLEEN M
105 BROOKLYN BOULEVARD	0016	20	3		00000271		1	2	105 UNICORNS, LLC
106 BROOKLYN BOULEVARD	0018	21	13		00000267		1	2	O'CONNELL, MICHAEL K & JANET P
108 BROOKLYN BOULEVARD	0017	21	12		00000266		1	2	RAIOLA, CHRISTOPHER & ANGELA
109 BROOKLYN BOULEVARD	0016	20	4		00000272		1	2	LEDVA, JOHN B & AMY ROSS LEDVA
110 BROOKLYN BOULEVARD	0017	21	11		00000265		1	2	GRAY, MICHAEL A & THERESA B
112 BROOKLYN BOULEVARD	0017	21	10		00000264		1	2	BLAND, LARRY & DONNA
113 BROOKLYN BOULEVARD	0016	20	5		00000273		1	2	CASS, ALBERT J III & SUSAN Z
114 BROOKLYN BOULEVARD	0017	21	9		00000263		1	2	LOMBARDO, ANTHONY & DONNA M
115 BROOKLYN BOULEVARD	0016	20	6.01		00000274			2	SSJJ PROPERTIES, LLC
117 BROOKLYN BOULEVARD	0016	20	6.02		00000274			2	CULLEN, NICOLAS & MINDY
200 BROOKLYN BOULEVARD	0037	39	22		00000404		4	2	BURKE, CATHERINE J
201 BROOKLYN BOULEVARD	0037	40	1.01		00000365			2	CARMELA DEGENNARO REVOCABLE TRUST
202 BROOKLYN BOULEVARD	0037	39	21		00000403		4	2	MARINO, ROBERT A & LORRAINE
203 BROOKLYN BOULEVARD	0037	40	1.02		2			2	PEREIRA, LINO & PAULA
204 BROOKLYN BOULEVARD	0037	39	20		00000402		4	2	LUTZ, PHILIP E
205 BROOKLYN BOULEVARD	0037	40	2		00000366		4	2	PANTAGES, KATHERINE R, TRUSTEE
206 BROOKLYN BOULEVARD	0037	39	19		00000401		4	2	ANGRIST, RICHARD DR
207 BROOKLYN BOULEVARD	0037	40	3		00000367		4	2	QUIGLEY, JARROD R & KATHARINE M
208 BROOKLYN BOULEVARD	0036	39	18		00000400		4	2	BINDER, SAARI DARVICK
209 BROOKLYN BOULEVARD	0037	40	4		00000368		4	2	CARSON, DONALD D
210 BROOKLYN BOULEVARD	0036	39	17		00000399		4	2	GOYAL, RAHUL & JENNY
211 BROOKLYN BOULEVARD	0037	40	5		00000369		4	2	VERIS CAPITAL INVESTMENT I, LLC
214 BROOKLYN BOULEVARD	0036	39	16		00000398		4	2	VALDES, ANN ELIZABETH
215 BROOKLYN BOULEVARD	0037	40	6		00000370		4	2	BEHRE, DOUGLAS C & LAUREN A
216 BROOKLYN BOULEVARD	0036	39	15		00000397		4	2	ENDE, ERIC & SUSAN P TRUST
217-219 BROOKLYN BOULEVAR	0037	40	7		00000371		4	2	SGROI, ANDREA M, TRUSTEE, ET AL
218 BROOKLYN BOULEVARD	0036	39	14		00000396		4	2	COX, ROBERT C & CLAUDIA M
220 BROOKLYN BOULEVARD	0036	39	13		00000395		4	2	LANE, ROBYN S
221 BROOKLYN BOULEVARD	0037	40	8		00000372		4	2	KONZELMANN, PAUL JOSEPH III & NICOLE
222 BROOKLYN BOULEVARD	0036	39	12		00000394		4	2	REILLY, MICHAEL R & ANNE M
223 BROOKLYN BOULEVARD	0037	40	9		00000373		4	2	KELLER, LINDA
300 BROOKLYN BOULEVARD	0047	47	18				4	2	STAVOLA, ROBIN M
301 BROOKLYN BOULEVARD	0044	46	1		00000669		4	2	WADE, MARYANNE T, TRUSTEE
302 BROOKLYN BOULEVARD	0047	47	17		00000668		4	2	FREDERICKS, RAYMOND & JEAN
304 BROOKLYN BOULEVARD	0046	47	16		00000667		4	2	MARAGAVIN, LLC
305 BROOKLYN BOULEVARD	0044	46	2		00000670		4	2	MURRAY, PATRICK & MARGARET
307 BROOKLYN BOULEVARD	0044	46	3		00000671		4	2	WASSER, ERIC S
308 BROOKLYN BOULEVARD	0046	47	15		00000666		4	1	THIEN, MICHAEL P & JUNKER, BETH H, CO-TR
309 BROOKLYN BOULEVARD	0044	46	4		00000672		4	2	SCARPELLI, CHRISTOPHER & JESSICA
310 BROOKLYN BOULEVARD	0046	47	14		00000665		4	2	MARION, VIRGINIA
311 BROOKLYN BOULEVARD	0044	46	5		00000673		4	2	DEVITO, SHARON
312 BROOKLYN BOULEVARD	0046	47	13		00000664		4	2	HOCK, SUZANNE
313 BROOKLYN BOULEVARD	0044	46	6		00000674		4	2	DAVIS, THOMAS J
314 BROOKLYN BOULEVARD	0046	47	12		00000663		4	2	LADA REALTY, LLC
315 BROOKLYN BOULEVARD	0045	46	7		00000675		4	2	BAUM, RICHARD L & MARDELL A
317 BROOKLYN BOULEVARD	0045	46	8		00000676		4	2	BEACH BOYS LLC
318 BROOKLYN BOULEVARD	0046	47	11		00000662		4	2	ROVER, GEORGE N
319 BROOKLYN BOULEVARD	0045	46	9		00000677		4	2	TANENBAUM, MICHAEL A & JILL B
320 BROOKLYN BOULEVARD	0046	47	10				4	2	WILLIAMS, DAVID M
322 BROOKLYN BOULEVARD	0046	47	9		00000661		4	2	HANNA FAMILY TRUST

TAXING DISTRICT NO. 43 SEA GIRT BORO

COUNTY NO. 13 MONMOUTH

PROPERTY LOCATION	PAGE NO.	BLOCK NO.	LOT NO.	LOT QUALIF.	ACCOUNT NO.	ZONE	TAX MAP	PROP CLASS	NAME OF OWNER
400 BROOKLYN BOULEVARD	0064	63	15		00000781		4	2	SANDFORD, JAMES R & CAROL
401 BROOKLYN BOULEVARD	0064	64	1		00000753		4	2	BENNETT, ROBERT & ELIZABETH ANN
402 BROOKLYN BOULEVARD	0063	63	14		00000780		4	2	WALTSACK, THOMAS G & BARBARA W
403 BROOKLYN BOULEVARD	0064	64	2		00000754		4	2	ROCK, ROBERT & NANCY
405 BROOKLYN BOULEVARD	0064	64	3		00000755		4	2	SMITH, J DOUGLAS & CECILE
406 BROOKLYN BOULEVARD	0063	63	13		00000779		4	2	WALSH, JENNIFER & MONAHAN KEVIN
408 BROOKLYN BOULEVARD	0063	63	12		00000778		4	2	LEROY, JOHN J & MARRAPODI, CYNTHIA
409 BROOKLYN BOULEVARD	0064	64	4		00000756		4	2	RUSTEK, KAREN ANNE
410 BROOKLYN BOULEVARD	0063	63	11		00000777		4	2	DUNNE, MARYALICE & MEGAN
411 BROOKLYN BOULEVARD	0064	64	5		00000757		4	2	CAMPBELL, GERALD & JULIE
412 BROOKLYN BOULEVARD	0063	63	10		00001285		4	2	LOOSEN, NOREEN
413 BROOKLYN BOULEVARD	0064	64	6		00000758		4	2	KEANE, MARYELLEN
414 BROOKLYN BOULEVARD	0063	63	9		00000776		4	2	SKEA, THOMAS J. C/L.SKEA
416 BROOKLYN BOULEVARD	0063	63	8		00000775		4	2	JOSEPH G MCINTYRE, JR GST-EXEMPT EST
417 BROOKLYN BOULEVARD	0064	64	7		00000759		4	2	WILSON, DORIS
500 BROOKLYN BOULEVARD	0071	70	16		00000995		5	2	COOK, JANINE & CHRISTOPHER COOK
501 BROOKLYN BOULEVARD	0069	69	1		00000997		5	2	GRODECK, PAUL & JOAN
503 BROOKLYN BOULEVARD	0069	69	2		00000998		5	2	KURTZ, JEFFREY & MARY JO
504 BROOKLYN BOULEVARD	0071	70	15		00000994		5	2	TAGES, JOSE & NANCY
505 BROOKLYN BOULEVARD	0069	69	3		00000999		5	2	BRENNAN, DANIEL PAUL & CATHERINE
506 BROOKLYN BOULEVARD	0071	70	14		00000993		5	2	ROBINSON, NEIL E & MICHELE F
508 BROOKLYN BOULEVARD	0071	70	13		1279	1E	5	2	CHOWANSKY, PAUL & JULIE
509 BROOKLYN BOULEVARD	0069	69	4		00001000		5	2	CAMINITI, EDWARD & KATHLEEN
510 BROOKLYN BOULEVARD	0071	70	12		1279	1E	5	2	IATESTA, PAULINA C
511 BROOKLYN BOULEVARD	0069	69	5		00001001		5	2	MICHELE, DONNA M
512 BROOKLYN BOULEVARD	0071	70	11		00000991		5	2	WEIGEL, KENNETH G
513 BROOKLYN BOULEVARD	0069	69	6		00001002		5	2	513 BROOKLYN BOULEVARD, CO.
514 BROOKLYN BOULEVARD	0071	70	10		00000990		5	2	COMBS, PATRICE MARIE
515 BROOKLYN BOULEVARD	0069	69	7		00001003		5	2	RATZ, ALBERT P & PATRICIA
516 BROOKLYN BOULEVARD	0071	70	9		00000989		5	2	HEFFERNAN, JOHN & KATHLEEN
600 BROOKLYN BOULEVARD	0086	87	13		00001097		5	2	CUNLIFFE, ROBERT & KELLY ANNE
602 BROOKLYN BOULEVARD	0085	87	12		00001096		5	2	LALLY, GERALD P & DONNA M
604 BROOKLYN BOULEVARD	0085	87	11		00001095		5	2	NASH, MAUREEN E & GEIS, ROBERT J
606 BROOKLYN BOULEVARD	0085	87	10		00001094		5	2	KOCIS, CHRISTOPHER & JAMIE
608 BROOKLYN BOULEVARD	0085	87	9		00001093		5	2	608 BROOKLYN BLVD, LLC
610 BROOKLYN BOULEVARD	0085	87	8		00001092		5	2	SLOMIN, DAVID
611 BROOKLYN BOULEVARD	0084	86	5		00001076		5	2	COBURN, CHRISTINE
612 BROOKLYN BOULEVARD	0085	87	7		00001091		5	2	CRAWLEY, FRANCIS T & KAREN B
615 BROOKLYN BOULEVARD	0084	86	7		00001078		5	2	FISCHER, COLE & ANNE
616 BROOKLYN BOULEVARD	0088	95	7		00001236		5	2	BEYER, JANINE L & MICHAEL D'ALTRUI
617 BROOKLYN BOULEVARD	0088	96	1		00001247		5	2	GEIS, ROBERT & NASH, MAUREEN E
618 BROOKLYN BOULEVARD	0088	95	6		00001235		5	2	LIEBLER, ERIC & LAUREN
619 BROOKLYN BOULEVARD	0088	96	2		00001248		5	2	BARRY, LAURA A & TIMOTHY K
620 BROOKLYN BOULEVARD	0088	95	5		00001234		5	2	O'REILLY, BRENDAN & ELIZABETH
621 BROOKLYN BOULEVARD	0088	96	3		00001249		5	2	SENNA, GREGORY J & MAILI A
623 BROOKLYN BOULEVARD	0088	96	4		00001250		5	2	BERY, SANJAY & SEEMA
625 BROOKLYN BOULEVARD	0088	96	5		00001251		5	2	CONNELL, JOSEPH & CHRISTIN
700 BROOKLYN BOULEVARD	0091	100	14		00001229	1W	5	4A	EXIT 98 ASSOCIATES, INC
701 BROOKLYN BOULEVARD	0090	99	1		00001243		5	4A	701 BROOKLYN HOLDING, LLC
703 BROOKLYN BOULEVARD	0090	99	2		00001242		5	2	KIEFER, STEPHANIE
704 BROOKLYN BOULEVARD	0091	100	13		00001228		5	2	TATU, FRANCIS GEORGE & CORINA ANN
705 BROOKLYN BOULEVARD	0090	99	3		00001241		5	2	PERRY, BRYAN P & JENNIFER L
706 BROOKLYN BOULEVARD	0091	100	12		00001227		5	2	WARD, MARIE F
707 BROOKLYN BOULEVARD	0090	99	4		00001240		5	2	SACKARIASEN, KURT
708 BROOKLYN BOULEVARD	0091	100	11		00001226		5	2	WHITE, LARRY & MARYBETH
710 BROOKLYN BOULEVARD	0091	100	10		00001225		5	2	710 BROOKLYN BOULEVARD, CO.
711 BROOKLYN BOULEVARD	0090	99	5		00001238		5	2	JURECKI, GINA MARIE
617 CHICAGO BLVD.	0083	85	7		00001065		5	2	DOLAN, MARK & MARY JANE
1A CHICAGO BOULEVARD	0010	14	2		00000023		1	2	DEMILIA, RICK J & KELLY A
1 CHICAGO BOULEVARD	0010	14	3		00000037		1	2	SULLIVAN-BREEN,K,M LYNCH&J SULLIVAN
2 CHICAGO BOULEVARD	0009	13	12		00000043		1	2	SIX AT THE SHORE, LLC
3 CHICAGO BOULEVARD	0010	14	4		00000036		1	2	D'ANGELO, STEPHEN & KAREN
4 CHICAGO BOULEVARD	0009	13	11		00000044		1	2	SCHNEIDER, DAVID T
5 CHICAGO BOULEVARD	0010	14	5		00000035		1	2	GREEN, ANDREA GUARDO
6 CHICAGO BOULEVARD	0009	13	10		00000045		1	2	MC CAGG, JAMES R III & GIUSEPPINA
7 CHICAGO BOULEVARD	0010	14	6		00000034		1	2	CARLUCCI, WILLIAM A & MARIA, ET ALS
8 CHICAGO BOULEVARD	0009	13	9		00000046		1	2	KOZINSKI, RONALD A & CHRISTINA
9 CHICAGO BOULEVARD	0010	14	7		00000033		1	2	MACHIR, PATRICIA S

TAXING DISTRICT NO. 43 SEA GIRT BORO

COUNTY NO. 13 MONMOUTH

PROPERTY LOCATION	PAGE NO.	BLOCK NO.	LOT NO.	LOT QUALIF.	ACCOUNT NO.	ZONE	TAX MAP	PROP CLASS	NAME OF OWNER
10 CHICAGO BOULEVARD	0009	13	8		00000047		1	2	10 CHICAGO BOULEVARD GROUP, LLC
11 CHICAGO BOULEVARD	0010	14	8		00000032		1	2	11 CHICAGO, LLC
12 CHICAGO BOULEVARD	0009	13	7		00000048		1	2	FINN, PATRICK S & BRODY, MARY E
100 CHICAGO BOULEVARD	0017	20	17		2		1	2	FAGAN, HOLLE GILL
101 CHICAGO BOULEVARD	0014	19	1		00000285		1	2	SPIOTTO- DIMATTEO, NANCY
102 CHICAGO BOULEVARD	0017	20	16		00000284		1	2	CONNOR, SIMON & JENNIFER
104 CHICAGO BOULEVARD	0016	20	15		00000283		1	2	WALSH, WILLIAM S & LILLIAN
105 CHICAGO BOULEVARD	0014	19	2		00000286		1	2	SMITH, ROBERT P & LESLIE S
106 CHICAGO BOULEVARD	0016	20	14		00000282		1	2	ELENUZA, LLC
107 CHICAGO BOULEVARD	0014	19	3		00000287		1	2	YUREK, DIANNE
108 CHICAGO BOULEVARD	0016	20	13		00000281		1	2	MEYER, JASON J & JACQUELINE
109 CHICAGO BOULEVARD	0014	19	4		00000288		1	2	THE EISENBERG INVESTMENT TRUST
110 CHICAGO BOULEVARD	0016	20	12		00000280		1	2	HINDS, ERIC & KAREN
111 CHICAGO BOULEVARD	0014	19	5		00000289		1	2	GAYLORD, JOAN PINDAR, TRUSTEE, ETAL
112 CHICAGO BOULEVARD	0016	20	11		00000279		1	2	MCGOWAN, PATRICK J
113 CHICAGO BOULEVARD	0015	19	6		00000290		1	2	HICKEY, SEAN & JOANNE
114 CHICAGO BOULEVARD	0016	20	10		00000277		1	2	MARTINI, JOSEPH & GOODALE TERESA E
115 CHICAGO BOULEVARD	0015	19	7		00000291		1	2	LINDENTHAL, KATHLEEN K
116 CHICAGO BOULEVARD	0016	20	9		00000275		1	2	KEMPER, JOHN M
117 CHICAGO BOULEVARD	0015	19	8		00000292		1	2	OAKES, BRIAN C & CAROL
200 CHICAGO BOULEVARD	0038	40	20		00000382		4	2	BROWN, JAMES M & MARIA E
201 CHICAGO BOULEVARD	0038	41	1		00000346		4	2	SILK, ALLEN M TRUST
202 CHICAGO BOULEVARD	0038	40	19		00000381		4	2	JOHNSON, JEFFREY & DOREEN
203 CHICAGO BOULEVARD	0038	41	2		00000347		4	2	CLARK, JANICE AK
204 CHICAGO BOULEVARD	0038	40	18		00000380		4	2	VINCENT, LESLIE S
207 CHICAGO BOULEVARD	0038	41	3		00000348		4	1	PIZZO, MELISSA
208 CHICAGO BOULEVARD	0038	40	17		00000379		4	2	DEMATTEO, NICHOLAS & KATHLEEN
209 CHICAGO BOULEVARD	0039	41	4		00000349		4	2	SARGEN, GREGORY PAUL
210 CHICAGO BOULEVARD	0038	40	16		00000378		4	2	GRESH, KATHRYN L
211 CHICAGO BOULEVARD	0039	41	5		00000350		4	2	HIGGINS, BRIAN & KATHY
212 CHICAGO BOULEVARD	0038	40	15		00000377		4	2	CANCRO, LINDA
214 CHICAGO BOULEVARD	0038	40	14		00000376		4	2	COSITORE, JOSEPH & MARY ELLEN
215 CHICAGO BOULEVARD	0039	41	6		00000351		4	2	GUTKOWSKI, CYNTHIA & STANLEY TRUSTS
216 CHICAGO BOULEVARD	0038	40	13		00000375		4	2	CHRISTIANA, ELIZABETH H
218 CHICAGO BOULEVARD	0038	40	12		1283		4	2	JOSEF, JEFFREY M & LEVI, ABBIE
219 CHICAGO BOULEVARD	0039	41	7		00000352		4	2	FEURY FAMILY, LLC
220 CHICAGO BOULEVARD	0038	40	11		374		4	2	COFFEY, JANICE BROGEN
221 CHICAGO BOULEVARD	0039	41	8.01		00000353	1E	4	2	SANTULLO, COSMO
222 CHICAGO BOULEVARD	0038	40	10		1282		4	2	LONG, MICHAEL & CATHY A
223 CHICAGO BOULEVARD	0039	41	8.02		00000353	1E	4	2	HIGGINS, LEONARD J & JULIANNE
300 CHICAGO BOULEVARD	0045	46	17		00000685		4	2	OATES REILLY, LLC
301 CHICAGO BOULEVARD	0043	45	1		00000686		4	2	KNAPP, GARY J & JANEANN
302 CHICAGO BOULEVARD	0045	46	16		00000684		4	2	TRIVELLA, THOMAS M & ADRIENNE R
303 CHICAGO BOULEVARD	0043	45	2		00000687		4	1	KELLY, SHAWN L & MARGARET M
304 CHICAGO BOULEVARD	0045	46	15		00000683		4	2	MCGRORY, SCOTT P & CHRISTINE
305 CHICAGO BOULEVARD	0043	45	3		00000688		4	2	KELLY, SHAWN & BADENHAUSEN MARGARET
306 CHICAGO BOULEVARD	0045	46	14		00000682		4	2	PALELLA, MICHAEL
307 CHICAGO BOULEVARD	0043	45	4		00000689		4	2	AHERNE, ROBERT E
309 CHICAGO BOULEVARD	0043	45	5		00000690		4	2	BRAGA, DAMIAN & KRISTINA
310 CHICAGO BOULEVARD	0045	46	13		00000681		4	2	GEITHNER, CHRISTINE, ETAL, % INSEL, M
311 CHICAGO BOULEVARD	0043	45	6		00000691		4	2	STANLEY, CHASLES P & PHYLLIS D
313 CHICAGO BOULEVARD	0043	45	7		00000692		4	2	ANDRES, NICOLE
314 CHICAGO BOULEVARD	0045	46	12		00000680		4	2	MARCO, JOHN & DAWN
315 CHICAGO BOULEVARD	0043	45	8		00000693	1E	4	2	LORRAINE, RICHARD A & YOLANDA
316 CHICAGO BOULEVARD	0045	46	11		00000679		4	2	FELDMAN, JEANEEN H ANDREWS
319 CHICAGO BOULEVARD	0043	45	9		00000694		4	2	CONNOLLY, JOHN J & ANN M
320 CHICAGO BOULEVARD	0045	46	10		00000678		4	2	DOWNES, LAURENCE M & MARY C
321 CHICAGO BOULEVARD	0043	45	10		00000695	1E	4	2	BEGLEY, ROBERT P. & ROSETTA
400 CHICAGO BOULEVARD	0065	64	15		00000767		4	2	BENGE, JOHN C & HOLLY S
401 CHICAGO BOULEVARD	0065	65	1		00000738		4	2	KOCH, SUSAN
402 CHICAGO BOULEVARD	0065	64	14		00000766		4	2	GERARDO, ROBERT & PATRICIA L
403 CHICAGO BOULEVARD	0065	65	2		00000739		2	2	ARCHER, MICHAEL A & DIANE H
404 CHICAGO BOULEVARD	0065	64	13		00000765		4	2	PERIDOT LIMITED, LLC
405 CHICAGO BOULEVARD	0065	65	3		00000740		4	1	TAVE, SCOTT & ANGELINA
406 CHICAGO BOULEVARD	0064	64	12		00000764		4	2	CODEY, COLLEEN
407 CHICAGO BOULEVARD	0065	65	4		00000741		4	2	SHEERIN, MARC
408 CHICAGO BOULEVARD	0064	64	11		00000763		4	2	LYNCH, WILLIAM J. & MAUREEN F.
410 CHICAGO BOULEVARD	0064	64	10		00000762		4	2	LUKE, JOHN E JR & LISA T TRUST



TAXING DISTRICT NO. 43 SEA GIRT BORO

COUNTY NO. 13 MONMOUTH

PROPERTY LOCATION	PAGE NO.	BLOCK NO.	LOT NO.	LOT QUALIF.	ACCOUNT NO.	ZONE	TAX MAP	PROP CLASS	NAME OF OWNER
411 CHICAGO BOULEVARD	0065	65	5		00000742		4	2	HILLMAN, ROBERT & BARBARA
412 CHICAGO BOULEVARD	0064	64	9.02		00000761		4	2	SCHADE, CHARLES G, TRUSTEE
413 CHICAGO BOULEVARD	0065	65	6		00000743		4	2	MC CARTHY, MICHAEL J & DIANE O
414 CHICAGO BOULEVARD	0064	64	9.01				4	2	CANABARRO, EDUARDO A & CARLA M
415 CHICAGO BOULEVARD	0065	65	7		00000744		4	2	CUSIMANO, THOMAS P & DEBORAH A
416 CHICAGO BOULEVARD	0064	64	8		00000760		4	2	BONACCI, DIANE J
500 CHICAGO BOULEVARD	0070	69	13		00001009		5	2	KATEN, A DONALD, TRUSTEE
501 CHICAGO BOULEVARD	0068	68	1		00001010		5	2	COOK, FRANCIS V
502 CHICAGO BOULEVARD	0070	69	12		00001008		5	1	SHAMLIAN, DAVID S & KATHLEEN SCARING
503 CHICAGO BOULEVARD	0068	68	2		00001011		5	2	TORT, DENNIS & MIROSLAWA
505 CHICAGO BOULEVARD	0068	68	3		00001012		5	2	SERZAN, JOSEPH E JR & MARY CLARE P
506 CHICAGO BOULEVARD	0070	69	11		00001007		5	2	CAINE, PAUL & PAMELA
507 CHICAGO BOULEVARD	0068	68	4		00001013		5	2	CHASE, JOHN KUHLEMY & BONNIE BRISCO
508 CHICAGO BOULEVARD	0070	69	10		00001006		5	2	HOPKINS, RAYMOND M, TRUSTEE
509 CHICAGO BOULEVARD	0068	68	5		00001014		5	2	LYNCH, JAMES & TARA
510 CHICAGO BOULEVARD	0070	69	9		00001005		5	2	PARADINE, ROBERT & JUDITH
512 CHICAGO BOULEVARD	0069	69	8		00001004		5	2	STREMPEK, JOSEPH & SHEA, JENNIFER
513 CHICAGO BOULEVARD	0069	68	6		00001015		5	2	DONNELLY, JOSEPH D TRUST
600 CHICAGO BOULEVARD	0085	86	13		00001084		5	2	ZACCARO, MICHAEL R & MARJORIE P
603 CHICAGO BOULEVARD	0083	85	1		00001059		5	2	REPOLI, MATTHEW & CHRISTIN
604 CHICAGO BOULEVARD	0085	86	12.01		00001083	1W	5	2	SCOTT, BRENDON B & JENNIFER B
605 CHICAGO BOULEVARD	0083	85	2		00001060		5	2	MBF 442, LLC
606 CHICAGO BOULEVARD	0084	86	11.02		00001082	1W	5	2	DAVIDSON, JOHN R & DIANE C
607 CHICAGO BOULEVARD	0083	85	3		00001061		5	2	BOVITZ, THOMAS & ELIZABETH
608 CHICAGO BOULEVARD	0084	86	11.01		00001082	1W	5	2	VERCELLI, JAMES & ALLISON
609 CHICAGO BOULEVARD	0083	85	4		00001062		5	2	LAJEWSKI, JOHN E & DEBRA E
610 CHICAGO BOULEVARD	0084	86	10		00001081		5	2	GRAHAM, BIRGIT S
611 CHICAGO BOULEVARD	0083	85	5		00001063		5	2	JOULE, JACKIE L
612 CHICAGO BOULEVARD	0084	86	9		00001080		5	2	DELLA ROCCA, RICHARD & KATHERINE
615 CHICAGO BOULEVARD	0083	85	6		00001064		5	2	WARDE, ANNE THERESE
616 CHICAGO BOULEVARD	0084	86	8		00001079		5	2	SARZEN, ARTHUR R & PAMELA
618 CHICAGO BOULEVARD	0088	96	8		00001254		5	2	HALL, HAROLD T III & KRISLEE
619 CHICAGO BOULEVARD	0089	97	1		00001255		5	15F	MEIXSELL, MICHAEL F & ELLEN M, TRUSTEES
620 CHICAGO BOULEVARD	0088	96	7.01		00001253		5	2	HODES, JOSHUA E & KATHERINE H
621 CHICAGO BOULEVARD	0089	97	2		00001256		5	2	LEFEBVRE, SUZANNE H
622 CHICAGO BOULEVARD	0088	96	6.02				5	2	LEONARDIS, JOHN & CATE E
623 CHICAGO BOULEVARD	0089	97	3		00001257		5	2	LUNDY, EDWARD F & EILEEN
624 CHICAGO BOULEVARD	0088	96	6.01		00001252		5	2	MINKOWICZ, MARTIN & KATE
627 CHICAGO BOULEVARD	0089	97	4		00001258		5	2	SORENSEN, BARBARA
700 CHICAGO BOULEVARD	0090	99	9		00001246		5	2	MOLONEY, LAWRENCE J & MICHELE
701 CHICAGO BOULEVARD	0089	98	1		00001265		5	1	STAFFORD, RICHARD G JR & LISA N
702 CHICAGO BOULEVARD	0090	99	8		00001245		5	2	MOLONEY, L & M & LAND OF HOLLY, LLC
703 CHICAGO BOULEVARD	0089	98	2		00001266		5	2	MANSFIELD, ROBERT J & MARY ELLEN
704 CHICAGO BOULEVARD	0090	99	7.02		00001244	1W	5	2	KAYIAROS, STEPHEN
706 CHICAGO BOULEVARD	0090	99	7.01		00001244	1W	5	2	MAHER, DANIEL & CHRISTINE
700 CRESCENT PLACE	0098	105	22		00001122	2W	6	4A	TRW SEA GIRT PROPERTIES, LLC%WHITE
701 CRESCENT PLACE	0095	104	1		00001134		6	2	SCHUREN, SALLY JEAN & SARAH
703 CRESCENT PLACE	0095	104	2		00001135		6	2	GLYNN, GAIL P -- TRUSTEE
704 CRESCENT PLACE	0098	105	21		00001123		6	2	SCHELL, MEGAN G
705 CRESCENT PLACE	0095	104	3		00001136		6	2	ZILIOLO, MARCELO R & TARA R
706 CRESCENT PLACE	0098	105	20		00001124		6	2	CONKLING-WALSH, ANN P
707 CRESCENT PLACE	0095	104	4		00001137		6	2	DIAL, ROBERT H & LESLEY F
708 CRESCENT PLACE	0098	105	19		00001125		6	2	MILLER, DAVID K & DIANE V
709 CRESCENT PLACE	0095	104	5		00001138		6	2	RIZZUTO, JOHN & LILLIAN
711 CRESCENT PLACE	0095	104	6		00001139		6	2	SIRIANNI, MARK
712 CRESCENT PLACE	0098	105	18		00001126		6	2	DUNNE, DEBORAH M
713 CRESCENT PLACE	0095	104	7		00001140		6	2	SHOEMAKER, DONNA
714 CRESCENT PLACE	0098	105	17		00001127		6	2	CARR, ROBERT D & ADELE
715 CRESCENT PLACE	0096	104	8		00001141		6	2	MOBERG, GREG R & COLLEEN
716 CRESCENT PLACE	0098	105	16		00001128	1W	6	2	KNIER, MARY ANN
717 CRESCENT PLACE	0096	104	9		00001142		6	2	JOANN & ANTHONY IRREVOCABLE TRUST
718 CRESCENT PLACE	0098	105	15		00001129		6	2	WALL, DAWN
719 CRESCENT PLACE	0096	104	10		00001143		6	2	BISAZZA, EILEEN
720 CRESCENT PLACE	0098	105	14		00001130		6	2	KEYSER, LESTER J & BARBARA
721 CRESCENT PLACE	0096	104	11		00001144		6	2	THOMPSON, GEORGE & DEBORAH
723 CRESCENT PLACE	0096	104	12		00001145		6	2	GIBSON, JUDITH M
724 CRESCENT PLACE	0098	105	13		00001112		6	2	MUNRO, SUSAN
726 CRESCENT PLACE	0097	105	12		00001111		6	2	DOLAN, SHANNON

TAXING DISTRICT NO. 43 SEA GIRT BORO

COUNTY NO. 13 MONMOUTH

PROPERTY LOCATION	PAGE NO.	BLOCK NO.	LOT NO.	LOT QUALIF.	ACCOUNT NO.	ZONE	TAX MAP	PROP CLASS	NAME OF OWNER
CRESCENT PARK	0005	9	22		00000114		2	15C	BOROUGH OF SEA GIRT
200 CRESCENT PARKWAY	0031	34	15		00000476		3	2	BEECHWOOD ASSOCIATES
201 CRESCENT PARKWAY	0031	35	1		00000451		3	2	NOONE, JACQUELINE
203 CRESCENT PARKWAY	0031	35	2		00000452		3	2	DEMPPSEY, SHEEHAN & DEMPPSEY
204 CRESCENT PARKWAY	0031	34	14		00000475		3	2	RAHILL, DAVID P & CAROLINE L
207 CRESCENT PARKWAY	0031	35	3		00000453		3	2	CONNELLAN, JOS & NORA
208 CRESCENT PARKWAY	0031	34	13		00000474		3	1	BARONE, ROSE, ETALS
209-217 CRESCENT PARKWAY	0031	35	4		00000454		3	15D	ST MARK'S ROMAN CATHOLIC CHURCH
212 CRESCENT PARKWAY	0031	34	12		00000473		3	2	HOBBIE, NORMAN M
218 CRESCENT PARKWAY	0030	34	11		00000472		3	2	SHANAHAN, DOROTHY
219-223 CRESCENT PARKWAY	0031	35	5		00000455		3	15D	ST. MARK S ROMAN CATHOLIC CHURCH
220 CRESCENT PARKWAY	0030	34	10.01		00000471	1E	3	2	MCPARTLAND, JOHN M & MARY
224 CRESCENT PARKWAY	0030	34	10.02		00000471	1E	3	2	MAYER, PAUL W & LESLIE E
300 CRESCENT PARKWAY	0053	52	12		00000580		3	2	DAVEY, JAMES & KRISTEN
301 CRESCENT PARKWAY	0051	51	1		00000581		3	2	KURTZ, WILLIAM M JR & JEAN M
302 CRESCENT PARKWAY	0053	52	11		00000579	1E	3	2	WESTPHAL, VIRGINIA ANN
304 CRESCENT PARKWAY	0053	52	10.02		00000578	1E	3	2	SCHATZMAN, ROBERT W & NANCY E
305 CRESCENT PARKWAY	0051	51	2		00000582		3	2	CAPRIO, ANTHONY J & DARYLE
306 CRESCENT PARKWAY	0053	52	10.01		00000578	1E	3	2	DAVEY, ROBERT J
309 CRESCENT PARKWAY	0051	51	3		00000583		3	2	MURPHY, MICHAEL THOMAS & ELIZABETH
311 CRESCENT PARKWAY	0051	51	4		00000584		3	2	SHILL, RICHARD & RANDY
314 CRESCENT PARKWAY	0052	52	9		00000577		3	2	KONCZYK, MICHAEL G & EILEEN
315 CRESCENT PARKWAY	0051	51	5		00000585		3	2	LYONS, PETER
318 CRESCENT PARKWAY	0052	52	8		00000576		3	2	STAFFORD FAMILY TRUST&E.STAFFORD
319 CRESCENT PARKWAY	0051	51	6		00000586		3	2	ESPOSITO, JAMES T & PATRICIA M
320 CRESCENT PARKWAY	0052	52	7		00000575		3	2	MARGIOTTA, GARY S & D'ALESSIO, LAURAN
321 CRESCENT PARKWAY	0051	51	7		00000587		3	2	DALY, JOHN F & JUDITH A
400 CRESCENT PARKWAY	0058	58	10.02		00000845	1E	3	2	MATHERS, MARGARET L, TRUSTEE
401 CRESCENT PARKWAY	0058	59	1		00000824		3	2	IPPOLITO, MICHAEL J & LAURA A
405 CRESCENT PARKWAY	0058	59	2		00000825		3	2	FALLETTA, JOSEPH & LINDA
406 CRESCENT PARKWAY	0058	58	10.01		00000844		1		C G C REALTY, LLC
407 CRESCENT PARKWAY	0059	59	3		00000826		3	1	REILLY, MICHAEL R & ANNE M
408 CRESCENT PARKWAY	0058	58	9		00000843		3	2	VAN NOTE, MARY LOU, TRUSTEE
411 CRESCENT PARKWAY	0059	59	4		00000827		3	2	INTROCASO, NANCY
414 CRESCENT PARKWAY	0058	58	8		00000842		3	2	BRANCH, THOMAS & CATHERINE
415 CRESCENT PARKWAY	0059	59	5		00000828		3	2	GROGAN, LORRAINE F
416 CRESCENT PARKWAY	0058	58	7		00000841		3	2	FRESCO, SEAN & SILVIA
417 CRESCENT PARKWAY	0059	59	6		00000829		3	2	SCHOBEL, JEFFREY & MARIANNE CRITCHLEY
500 CRESCENT PARKWAY	0077	76	17		00000908		6	2	WALSIFER, NICHOLAS F & KERI L
501 CRESCENT PARKWAY	0074	74	1		00000909		6	2	DOYLE, JOSEPH J & CATHERINE M
503 CRESCENT PARKWAY	0074	74	2		00000910		6	2	BAESZLER, HELENE
504 CRESCENT PARKWAY	0077	76	16		00000907		6	2	BAESZLER, WILLIAM
507 CRESCENT PARKWAY	0074	74	3		00000911		6	2	KOREYVA, STANLEY J & GAYLE HOFFMAN
508 CRESCENT PARKWAY	0077	76	15		00000906		6	2	REINHART, DONNA KARAM
509 CRESCENT PARKWAY	0075	74	4		00000912	1E	6	2	BARKLEY, JAN C & JEWEL E
510 CRESCENT PARKWAY	0077	76	14		00000905		6	2	LUGO, RICHARD O & KAREN M
511 CRESCENT PARKWAY	0075	74	5		00000913		6	2	POVERMAN, DAVID H. & ROSEMARIE D.
512 CRESCENT PARKWAY	0077	76	13		00000904		6	2	CRESCENT PARKWAY LLC
515 CRESCENT PARKWAY	0075	74	6		00000914		6	2	CANCRO, JOHN
516 CRESCENT PARKWAY	0077	76	12		00000903		6	2	GITHENS, PAUL M & SUZANNE
517 CRESCENT PARKWAY	0075	74	7		00000915		6	2	CONTE, ROBERT & CARRIE
518 CRESCENT PARKWAY	0077	76	11		00000902		6	2	HINDMAN, SUSAN V.
521 CRESCENT PARKWAY	0075	74	8		00000916		6	2	BURKE, JOHN J & GERTRUDE K
200 EIGHTH AVENUE	0090	99	6		00001239		5	2	STORES, JAMES J & THERESA STORES
304 EIGHTH AVENUE	0091	100	9		00001224		5	2	KEPLER, COLIN H & ELENA M DIBIASE
306 EIGHTH AVENUE	0091	100	8		00001223		5	2	BLAND, STEPHEN J & LISA
406 EIGHTH AVENUE	0092	101	8		00001202		5	2	LEMBO, ARMAND E JR & KENDIS
804 EIGHTH AVENUE	0097	105	11		00001110		6	2	CULVER, ANGELINA
806 EIGHTH AVENUE	0097	105	10		00001109	1W	6	4A	DCAT REALTY MANAGEMENT, LLC
1 FIFTH AVENUE	0067	67	6		00001030		5	2	SORANNO, CARL J & ELIZABETH
2 FIFTH AVE	0067	67	4.01		2	1E	5	1	CONAGHAN, SEAN & JACQUELINE
3 FIFTH AVENUE	0067	67	7		00001031		5	2	DURRUA, CHERYL ANN
5 FIFTH AVENUE	0067	67	8		00001032		5	2	MULHOLLAND, JOHN & ELIZABETH
6 FIFTH AVENUE	0066	66	9		00000731		4	2	HIGGINS, MOIRA V
7 FIFTH AVENUE	0068	67	9		00001033	1E	5	2	FOLEY, HEATHER M
8 FIFTH AVENUE	0066	66	8		00000728		4	2	ROBB, AMY & WILLIAM & CALHOUN, DOUG & JOAN
9 FIFTH AVENUE	0068	67	10		00001034		5	2	SIMON DEBRA A TRUST
11 FIFTH AVENUE	0068	67	11		00001035		5	2	FREDERICKS, THOMAS & SOFIA

TAXING DISTRICT NO. 43 SEA GIRT BORO

COUNTY NO. 13 MONMOUTH

PROPERTY LOCATION	PAGE NO.	BLOCK NO.	LOT NO.	LOT QUALIF.	ACCOUNT NO.	ZONE	TAX MAP	PROP CLASS	NAME OF OWNER
13 FIFTH AVENUE	0068	67	12		00001036		5	2	THURSTON, ROBERT & DONNA
15 FIFTH AVENUE	0068	67	13		00001037		5	2	PRINCE, ANTHONY P & MARY ELLEN
106 FIFTH AVENUE	0065	65	8		00000745		4	2	LINNEN, EDWARD PATRICK & ANN MARIE
5 FIRST AVENUE	0014	18	18		00000318		1	2	MICHAEL O'NEILL AMENDED&RESTATED RE
7 FIRST AVENUE	0014	18	19				1	2	FABRICANT, ROBERT E & EMILIA A
8 FIRST AVENUE	0012	15	11.01				2	2	BYRNE, MATTHEW & KRISTEN
9 FIRST AVENUE	0014	18	20		00000319		1	2	ANNA T NUZZI 2015 REVOCABLE TRUST
10 FIRST AVENUE	0011	15	10		00000009		1	1	DEROSE, ALAN
800 FIRST AVENUE	0004	8	12		00000209		2	2	PERLE, ADAM & JEANNE
802 FIRST AVENUE	0004	8	11		00000210		2	2	HNESG, LLC & HNEI, LLC
804 FIRST AVENUE	0003	8	10		00000211		2	2	NV CAPITAL, LLC
806 FIRST AVENUE	0003	8	9		00000212		2	2	CLARK, GORDON W JR
808 FIRST AVENUE	0003	8	8		00000213		2	2	BERGMAN, BENJAMIN R & MEGHAN K
810 FIRST AVENUE	0003	8	7		00000214		2	2	MONTE, THOMAS D JR & CAROLYN
812 FIRST AVENUE	0003	8	6		00000215		2	2	DESTEFANO, DAVID & LINDA
814 FIRST AVENUE	0003	8	5		00000216		2	2	HIGGINS, JOSEPH & MAUREEN GILL
816 FIRST AVENUE	0003	8	4		00000217		2	2	SENSENICH, DAVID G & JEANINE C
818 FIRST AVENUE	0003	8	3		00000218		2	2	DOREMUS, ROBERT L & ANITA
820 FIRST AVENUE	0003	8	2		00000219		2	2	HEINE, ROBERT M & MARY GRACE
822 FIRST AVENUE	0003	8	1		00000220		2	2	COSTA-LAHUE, ROBIN & MICHAEL TRUSTEE
4 FOURTH AVENUE	0042	44	9		00000715		4	2	TEDDY BEAR PARTNERS, LLC
5 FOURTH AVENUE	0067	66	16		00000736		2	2	GREGG, HARRY & MARY
102 FOURTH AVENUE	0043	45	11		00000696		4	2	WOODFORD, PAUL A & MARY JO
700 MORVEN TERRACE	0003	7	11		00000208		2	2	PIZZO, KENNETH & MEAGHAN
702 MORVEN TERRACE	0003	7	10		00000207		2	1	BERMAN, DANIEL S
704 MORVEN TERRACE	0003	7	9		00000206		2	2	704 MORVEN TERRACE, LLC
706 MORVEN TERRACE	0003	7	8		00000205		2	2	706 MORVEN TERRACE, LLC
708 MORVEN TERRACE	0002	7	7		00000204		2	2	PRESIDIO EAST, LLC
710 MORVEN TERRACE	0002	7	6		00000203		2	2	FEURY, MARY & ROBERT TRUSTEES
712 MORVEN TERRACE	0002	7	5.02		00000202	1E	2	1	712 MORVEN TERRACE, LLC
714 MORVEN TERRACE	0002	7	5.01		00000202	1E	2	2	714 MORVEN TERRACE, LLC
716 MORVEN TERRACE	0002	7	4		00000201		2	2	CRL MORVEN, LLC & C ALBERTO
718 MORVEN TERRACE	0002	7	3		00000200		2	2	GENTILE, SALVATORE & CHRISTINE
720 MORVEN TERRACE	0002	7	2				2	2	BATTISTA, COLLEEN
722 MORVEN TERRACE	0002	7	1		00000199		2	2	NAJARIAN, JEFFREY & BEVERLY
2 NEPTUNE PLACE	0002	6	6		00000117		2	2	FALZON, ROBERT M & NANCY L, TRUSTEES
4 NEPTUNE PLACE	0002	6	5		00000116		2	2	PEEBLES, ELAINE, TRUSTEES, ETAL
100 NEPTUNE PLACE	0025	28	22		00000160		2	2	KENNEDY, RICHARD ANTHONY & TOFFOLO,
101 NEPTUNE PLACE	0022	27	1		00000161		2	2	CONKLING, WILLIAM & KERI
102 NEPTUNE PLACE	0025	28	21		00000159		2	2	LO CURCIO, CAROL
104 NEPTUNE PLACE	0025	28	20		00000158		2	2	SILLER, SARAH E
105 NEPTUNE PLACE	0022	27	2		00000162		2	2	BUONOCORE, FREDRIC & JULIA
106 NEPTUNE PLACE	0025	28	19		00000157		2	2	LOUGHRAN, WILLIAM C JR & KAREN
107 NEPTUNE PLACE	0022	27	3		00000163		2	1	FINAN, ROBERT & DIANE
108 NEPTUNE PLACE	0025	28	18		00000156		2	2	ALBA, GLENN & MARIETTA
109 NEPTUNE PLACE	0022	27	4		00000164		2	2	BLANCHARD, JOHN J
111 NEPTUNE PLACE	0022	27	5		00000165		2	2	MCLAUGHLIN, MARY R & DONALD C
114 NEPTUNE PLACE	0025	28	17		00000155		2	2	MATRI, MARIE D
115 NEPTUNE PLACE	0022	27	6		00000166		2	2	MCKELVEY, ROBERT G
116 NEPTUNE PLACE	0025	28	16		00000154		2	2	APRAHAMIAN, BRYAN W & SANDRA S
117 NEPTUNE PLACE	0023	27	7		00000167		2	2	STOCK, ANDREW G & ANNE M
118 NEPTUNE PLACE	0025	28	15		00000153		2	2	CASE, LAURIE BURNS
119 NEPTUNE PLACE	0023	27	8		00000168		2	2	INFANTE, JOYCE A
120 NEPTUNE PLACE	0024	28	14		00000152		2	2	LINDA S GEORGE LIVING TRUST
121 NEPTUNE PLACE	0023	27	9		00000169		2	2	SCHAEFER, RAYMOND A & PATRICIA A
122 NEPTUNE PLACE	0024	28	13		00000151		2	2	LORENCE, ROGER DOWD & SUSAN LILLO
124 NEPTUNE PLACE	0024	28	12		00000150		2	2	SALGE, ROBERT J & DIANE M
200 NEPTUNE PLACE	0026	30	6		00000529		3	2	KORBIS, JOHN J
201 NEPTUNE PLACE	0026	31	1		00000508		3	2	D'AVELLA, LAURA G
204 NEPTUNE PLACE	0026	30	5		00000528		3	2	DREXLER, PAUL D & SHIRLEY E
205 NEPTUNE PLACE	0026	31	2		00000509		3	2	FOERST, ANDREW T, TRUSTEE
206 NEPTUNE PLACE	0026	30	3		2	1	3	2	GOLDKLANG, MARVIN S & SHEILA
207 NEPTUNE PLACE	0026	31	3		00000510		3	2	CRITCHLEY, THOMAS & DELORES
208 NEPTUNE PLACE	0026	30	4		00000527		3	2	HABERMAN, MICHAEL & MICHELE
209 NEPTUNE PLACE	0026	31	4		00000511		3	2	PEREIRA, MARIO R M & LOURDES D
213 NEPTUNE PLACE	0026	31	5		00000512		3	2	O'CONNOR, ANDREW J, III & DEBORAH E
215 NEPTUNE PLACE	0026	31	6		00000513		3	2	WEEKS, PATRICIA A
219 NEPTUNE PLACE	0026	31	7		00000514		3	1	VAN VLIET, SHAUN & JEAN

TAXING DISTRICT NO. 43 SEA GIRT BORO

COUNTY NO. 13 MONMOUTH

PROPERTY LOCATION	PAGE NO.	BLOCK NO.	LOT NO.	LOT QUALIF.	ACCOUNT NO.	ZONE	TAX MAP	PROP CLASS	NAME OF OWNER
221 NEPTUNE PLACE	0026	31	8		00000515		3	2	HOFMAN, JOHN & JEANNE CRUZ
223 NEPTUNE PLACE	0026	31	9		00000516		3	2	WALLACE, THOMAS S. & MARY PAT
1 NEW YORK BOULEVARD	0008	12	2.01		00000064	1E	1	2	ONE NEW YORK BLVD, LLC
2 NEW YORK BOULEVARD	0007	11	12		00000071		1	2	O'KEEFE, PATRICK & GIA
4 NEW YORK BOULEVARD	0007	11	11		00000072		1	2	JOHNSON, MARY&PETE,FRAN&PAT KENEALLY
5 NEW YORK BOULEVARD	0008	12	4		00000063		1	2	PONGRAC, NANCY J & ROBERT D SR, TRS
6 NEW YORK BOULEVARD	0007	11	10		00000073		1	2	RINAUDO, ALEXANDER & EILEEN
7 NEW YORK BOULEVARD	0008	12	5		00000062		1	2	7 NEW YORK BOULEVARD LLC
8 NEW YORK BOULEVARD	0007	11	9		00000074		1	2	EGAN, ROGER
9 NEW YORK BOULEVARD	0008	12	6		00000061	1E	1	2	MAHONEY, MARY P
10 NEW YORK BOULEVARD	0007	11	8		00000075		1	2	CONNOLLY, MELINDA A, ETAL, TRUSTEES
11 NEW YORK BOULEVARD	0008	12	7		00000060		1	2	DEROSA, GREGORY
12 NEW YORK BOULEVARD	0007	11	7		00000076		1	2	PARISELLA, ANTHONY & ROSE REV TRUST
100 NEW YORK BOULEVARD	0019	22	14		00000256		1	2	SOUDAH, ANTOINETTE
101 NEW YORK BOULEVARD	0017	21	1		00000257		1	2	KNIGHTLY, JOHN J & SHARON T
102 NEW YORK BOULEVARD	0019	22	13		00000255		1	2	MARDY, MICHAEL J & KAREN R
103 NEW YORK BOULEVARD	0017	21	2				1	2	GLUCK, BARRY SCOTT & JOAN D
104 NEW YORK BOULEVARD	0019	22	12		00000254		1	2	MATHESEN, WILLIAM A & KATHLEEN
105 NEW YORK BOULEVARD	0017	21	3		00000258		1	2	SHERRY, ROBERT J & AGNES C
106 NEW YORK BOULEVARD	0019	22	11		00000253		1	1	MARTIN, MATTHEW P & MCGARVEY, SHARON
107 NEW YORK BOULEVARD	0017	21	4		00000259		1	2	DENNIS & JANE EAGAN REVOCABLE TRUST
108 NEW YORK BOULEVARD	0019	22	10		00000252		1	2	SCHWARTZ, JODI
109 NEW YORK BOULEVARD	0017	21	5		00000260		1	2	PASQUALONE, FRANK & ANGELA
110 NEW YORK BOULEVARD	0018	22	9.01		00000251		1	2	ROTHMAN, CRAIG
111 NEW YORK BOULEVARD	0017	21	6				1	2	NAPOLITANO, FRANK A & LAURA A
112 NEW YORK BOULEVARD	0018	22	8.04		00000250	1E	1	2	R-L REALTY COMPANY
113 NEW YORK BOULEVARD	0017	21	7		00000261		1	2	BANI, RICHARD & NORA
114 NEW YORK BOULEVARD	0018	22	8.03		00000250	1E	1	1	AMOR VINCIT OMNIA, LLC
116 NEW YORK BOULEVARD	0018	22	8.02		00000250	1E	1	2	TRUESDALE, GEORGE
117 NEW YORK BOULEVARD	0017	21	8		00000262		1	2	GROSS, JOSHUA & MACKENZIE
200 NEW YORK BOULEVARD	0035	38	18		00000420		4	2	FLOOD, GREG & ANDREA
201 NEW YORK BOULEVARD	0035	39	1		00000383		4	2	BROWN, JAMES MARK & VICKI ANN
203 NEW YORK BOULEVARD	0035	39	2		00000384		4	2	KROPKE, JOHN F, TRUSTEES, ETALS
204 NEW YORK BOULEVARD	0035	38	17		00000419		4	2	LERNER, STEPHANIE J
205 NEW YORK BOULEVARD	0035	39	3		00000385		4	2	KERR, PETER J & ANITA K
206 NEW YORK BOULEVARD	0035	38	16		00000418		4	2	NANI OHANA, LLC
207 NEW YORK BOULEVARD	0035	39	4		00000386		4	2	STEIN, NEIL ALLAN & RHONA
211 NEW YORK BOULEVARD	0036	39	5		00000387		4	2	JULIANA, SUZANNE M & MASAYUKI INOUE
212 NEW YORK BOULEVARD	0035	38	15		2	1	4	2	KENNEDY, KEVIN K & DIANE F
213 NEW YORK BOULEVARD	0036	39	6		00000388		4	2	HANLEY, WILLIAM J & JANE I
214 NEW YORK BOULEVARD	0035	38	14		2	1	4	2	CALAMARI, CHRISTOPHER J & HEATHER M
215 NEW YORK BOULEVARD	0036	39	7		00000389		4	1	MONACO, KEVIN P & ADRIENNE
216 NEW YORK BOULEVARD	0035	38	13		00000417		4	2	PETERSEN, JEAN K, TRUSTEE
217 NEW YORK BOULEVARD	0036	39	8		00000390		4	2	OBZUT, KEITH L, TRUSTEE
218 NEW YORK BOULEVARD	0035	38	12		00000416		4	2	MAHONEY, CHRISTOPHER J
219 NEW YORK BOULEVARD	0036	39	9		00000391		4	2	LEAR, EUGENE R & SUZANNE F
220 NEW YORK BOULEVARD	0035	38	11		00000415		4	2	XENIS, DENISE
221 NEW YORK BOULEVARD	0036	39	10		00000392		4	2	SHELLACI, AMANDA, TRUSTEE
223 NEW YORK BOULEVARD	0036	39	11		00000393		4	2	TRAVA, BRIAN
300 NEW YORK BOULEVARD	0048	48	17		00000652		4	2	CAUCINO, JOSEPH & LISA
301 NEW YORK BOULEVARD	0045	47	1		00000653		4	2	CALLAWAY, SHERRON A
302 NEW YORK BOULEVARD	0048	48	16		00000651		4	2	HORAN, DAVID F & MICHELE C
303 NEW YORK BOULEVARD	0045	47	2		00000654		4	2	303 NEW YORK BLVD OF SG NJ, LLC
305 NEW YORK BOULEVARD	0045	47	3		00000655		4	2	305 RDB, LLC
306 NEW YORK BOULEVARD	0048	48	15		00000650		4	2	ROSS, JAMES & JANICE
307 NEW YORK BOULEVARD	0046	47	4		00000656		4	2	BUCKLEY, BRIAN T & BARBARA A
308 NEW YORK BOULEVARD	0048	48	14		00000649		4	2	BANCROFT, ANNE MARIE CIESLA, ETAL
309 NEW YORK BOULEVARD	0046	47	5		00000657		4	2	TIGHE, MICHAEL J
310 NEW YORK BOULEVARD	0048	48	13		00000648		4	2	HARAN, JOHN T & IRENE L
312 NEW YORK BOULEVARD	0047	48	12		00000647		4	2	BANGS, RONALD J & KATHLEEN
313 NEW YORK BOULEVARD	0046	47	6		00000658		4	2	CALCAGNI, WILLIAM
314 NEW YORK BOULEVARD	0047	48	11		00000646		4	2	DESIMONE, ANTHONY J JR & MAUREEN C
315 NEW YORK BOULEVARD	0046	47	7		00000659		4	2	DUGAN, MARIELLEN
316 NEW YORK BOULEVARD	0047	48	10		00000645		4	2	GIOVINAZZO, PAUL & ANT&P.NOVELLO
317 NEW YORK BOULEVARD	0046	47	8.01		00000660		4	2	DI FEO, SAMUEL F & HILLARY S
319 NEW YORK BOULEVARD	0046	47	8.02				4	2	CARUANA, THOMAS G & BARBARA A
320 NEW YORK BOULEVARD	0047	48	9		00000644		4	2	BERARDO, JOSEPH JR & ALYSSA
400 NEW YORK BOULEVARD	0062	62	18				4	2	MADLINGER, MATTHEW W & KIMBERLY A



TAXING DISTRICT NO. 43 SEA GIRT BORO

COUNTY NO. 13 MONMOUTH

PROPERTY LOCATION	PAGE NO.	BLOCK NO.	LOT NO.	LOT QUALIF.	ACCOUNT NO.	ZONE	TAX MAP	PROP CLASS	NAME OF OWNER
401 NEW YORK BOULEVARD	0063	63	1		00000768		4	2	SMITH, PAMELA
402 NEW YORK BOULEVARD	0062	62	17				4	2	DIGAETANO, MARK & KATHY
404 NEW YORK BOULEVARD	0062	62	16		00000797		4	2	CHAITIN, STUART
405 NEW YORK BOULEVARD	0063	63	2		00000769		4	2	BITTERLE, EDWARD W & MARGARET M
406 NEW YORK BOULEVARD	0062	62	15		00000796		4	2	COOK, CHRISTOPHER & THERESA
407 NEW YORK BOULEVARD	0063	63	3		00000770		4	2	407 NEW YORK, LLC
408 NEW YORK BOULEVARD	0062	62	14		00000795		4	2	CUNDARI, BARBARA J, TRUSTEE
409 NEW YORK BOULEVARD	0063	63	4		00000771		4	2	KROPKE, JOHN P & ELIZABETH A
410 NEW YORK BOULEVARD	0062	62	13		00000794		4	2	IANNACCONE, LUCAS C & MICHELA BESTW
411 NEW YORK BOULEVARD	0063	63	5		00000772		4	2	CASSIN, THOMAS & PATRICIA
412 NEW YORK BOULEVARD	0062	62	12		00000793		4	2	MEHRING, PAUL & CHRISTINE
413 NEW YORK BOULEVARD	0063	63	6		00000773		4	2	MARSHALL, RUSSELL J JR & MELISSA
414 NEW YORK BOULEVARD	0062	62	11		00000792		4	2	LARSON, CATHY A
416 NEW YORK BOULEVARD	0062	62	10		00000791		4	2	WARD, WENDY E, H WARD & CYNTHIA MOREA
417 NEW YORK BOULEVARD	0063	63	7		00000774		4	2	BOYLE, JANE M
500 NEW YORK BOULEVARD	0072	71	13		00000979		5	2	PALL, LARRY R & DEBORAH JO
501 NEW YORK BOULEVARD	0070	70	1		00000981		5	2	BUTLER, JOHN K JR
502 NEW YORK BOULEVARD	0072	71	12		00000978		5	2	WALSH, ALICE A
503 NEW YORK BOULEVARD	0070	70	2.01		00000982		5	2	MAGUIRE, JOHN & MARY ELIZABETH
504 NEW YORK BOULEVARD	0072	71	11		00000977		5	2	ERTLE, DEIDRE A
505 NEW YORK BOULEVARD	0070	70	2.02				5	2	EGAN, JOSEPH V & YOLANDA L
507 NEW YORK BOULEVARD	0070	70	3		00000983		5	2	PATTON, VIRGINIA A
508 NEW YORK BOULEVARD	0072	71	10		00000976		5	2	CHAPIN, ANDREW N
509 NEW YORK BOULEVARD	0070	70	4		00000984		5	2	GRIFFIN, JOSEPH G SR & JANET B
510 NEW YORK BOULEVARD	0072	71	9		00000975		5	2	GROPPI, STEVEN B & JANIS
511 NEW YORK BOULEVARD	0070	70	5		00000985		5	2	HUBER, JOHN III & LORI
512 NEW YORK BOULEVARD	0072	71	8.02				5	2	KUNZ, HERBERT J III & JENNIFER L
513 NEW YORK BOULEVARD	0070	70	6		00000986		5	2	HEALY, CYNTHIA T TRUST
514 NEW YORK BOULEVARD	0072	71	8.01		00000974		5	2	DECARIA, LAWRENCE J & JENNIFER B
515 NEW YORK BOULEVARD	0070	70	7		00000987		5	2	ROHMANN, JAMES M & BETH
517 NEW YORK BOULEVARD	0070	70	8		00000988		5	2	MCCONNELL, MICHAEL F & CAROL A
601 NEW YORK BOULEVARD	0085	87	1		00001085		5	2	FLYNN, JOHN A & STEPHANIE M
603 NEW YORK BOULEVARD	0085	87	2		00001086		5	2	MCELROY, KEVIN & BLAIRE
604 NEW YORK BOULEVARD	0086	88	8		00001103		5	2	LARSON, CATHY A
605 NEW YORK BOULEVARD	0085	87	3		00001087		5	2	SITAR, WILLIAM J III & MEGAN
606 NEW YORK BOULEVARD	0086	88	7		00001102		5	2	TAUSEK, DANIEL & NANCY
607 NEW YORK BOULEVARD	0085	87	4		00001088		5	2	GORMALLY, CHARLES X & GILLIGAN, S
608 NEW YORK BOULEVARD	0086	88	6		00001101		5	2	DOCKER, EDWARD J & THERESA A
610 NEW YORK BOULEVARD	0086	88	5		00001100		5	2	MCELDUFF, TIMOTHY J & MICHELLE
611 NEW YORK BOULEVARD	0085	87	5		00001089		5	2	HELLMUTH, STEPHEN M & THERESA F
612 NEW YORK BOULEVARD	0087	94	5		00001215		5	2	NORCHI, ROBERT & GRACE E
613 NEW YORK BOULEVARD	0087	95	1		00001230		5	2	MOORE, COLLEEN M
614 NEW YORK BOULEVARD	0087	94	4.03				5	2	LEPARULO, BARBARA L & PIKOWSKI, SHA
615 NEW YORK BOULEVARD	0087	95	2		00001231		5	2	ZINSKY, KATE & REED, EVAN C
616 NEW YORK BOULEVARD	0087	94	4.02				5	2	BIRD, STEPHEN D & MICHELLE A
618 NEW YORK BOULEVARD	0087	94	4.01		00001214	1W	5	2	KEEFE, JOHN J & DONNA M
619 NEW YORK BOULEVARD	0087	95	3		00001232		5	2	CONOVER, JOHN JOSEPH & JILL WHITE
623 NEW YORK BOULEVARD	0088	95	4		00001233	1W	5	2	TARIGO, JOSEPH M & KERRY E
700 NEW YORK BOULEVARD	0092	101	16		00001210		5	2	LUCKHURST, PETER & SUSAN
701 NEW YORK BOULEVARD	0090	100	1		00001216	1W	5	2	MASTRORILLI, MATTHEW & MELISSA
702 NEW YORK BOULEVARD	0092	101	15		00001209		5	2	THORN, RAYMOND A
703 NEW YORK BOULEVARD	0090	100	2		00001217		5	2	PRINDIVILLE, PATRICIA J
704 NEW YORK BOULEVARD	0092	101	14		00001208		5	2	ALBIN, THOMAS R & KATHLEEN C
705 NEW YORK BOULEVARD	0090	100	3		00001218		5	2	IRELAND, BRENT L & DIANE
706 NEW YORK BOULEVARD	0092	101	13		00001207		5	2	REID, KEVIN & DANA
707 NEW YORK BOULEVARD	0090	100	4		00001219		5	2	ZALESKI, THEODORE R & SAMANTHA
708 NEW YORK BOULEVARD	0092	101	12		00001206		5	2	BLASI, SUSAN M
709 NEW YORK BOULEVARD	0091	100	5		00001220		5	2	TULLY, PATRICK & FITZSIMMONS, ERIN
710 NEW YORK BOULEVARD	0092	101	11		00001205	1W	5	2	GELLER, JEFFREY & BARBARA J BROCK
711 NEW YORK BOULEVARD	0091	100	6		00001221		5	2	BARTONEK, CHRISTINE & MICHAEL
712 NEW YORK BOULEVARD	0092	101	10		00001204		5	2	ACCURSO, JOSEPH A III & CAITLIN
713 NEW YORK BOULEVARD	0091	100	7		00001222		5	2	MCNICHOLAS, DEBORAH
716 NEW YORK BOULEVARD	0092	101	9		00001203		5	2	WALKER, ROBERT & CYNTHIA
1 OCEAN AVENUE	0012	15	17		00000004		1	2	FIGURELLI, JAMES
3 OCEAN AVENUE	0012	15	18				1	2	HOWLEY, IWONA E, TRUSTEE & IWONA E HOWL
5 OCEAN AVENUE	0012	15	19		00000003		1	2	DONINI, GERALD & LISA
7 OCEAN AVENUE	0012	15	20		00000002		1	2	JOSEPH D DONNELLY REALTY
9 OCEAN AVENUE	0011	15	1		00000001		1	15C	BOROUGH OF SEA GIRT

TAXING DISTRICT NO. 43 SEA GIRT BORO

COUNTY NO. 13 MONMOUTH

PROPERTY LOCATION	PAGE NO.	BLOCK NO.	LOT NO.	LOT QUALIF.	ACCOUNT NO.	ZONE	TAX MAP	PROP CLASS	NAME OF OWNER
101 OCEAN AVENUE	0011	14	14		00000026		1	2	REDMOND, JOHN CHARLES III
103 OCEAN AVENUE	0011	14	15		00000025		1	2	METCALF, THOMAS & CATHERINE
105 OCEAN AVENUE	0011	14	16		00000024		1	2	POPE, MICHAEL & PATRICIA RUEMLER
107 OCEAN AVENUE	0010	14	1		00000022		1	2	EKNOIAN, JOHN & CAROLYN
201 OCEAN AVENUE	0009	13	13		00000042		1	2	MASTROMONACO, JOSEPH, ET ALS
205 OCEAN AVENUE	0010	13	14		00000041		1	2	KNAPP, EDWARD D & PATRICIA A, CO-TRU
207 OCEAN AVENUE	0010	13	15		00000040		1	2	DOHERTY, JAMES E
211 OCEAN AVENUE	0009	13	1		00000038		1	2	211 SEA GIRT INC., A NJ CORPORATION
301 OCEAN AVENUE	0008	12	13		00000056		1	2	LAUTO, JOHN J
305 OCEAN AVENUE	0008	12	14		00000055		1	2	BOZAK, KENNETH & ANNETTE
307 OCEAN AVENUE	0009	12	15.02					2	SERPE, RALPH, TRUSTEE
311 OCEAN AVENUE	0008	12	1.01		00000053	1E	1	2	SANZARI, DAVID & JONI
401 OCEAN AVENUE	0007	11	13		00000070		1	2	DOUGHERTY, MARY DEBBS, TRUSTEE, ETAL
403 OCEAN AVENUE	0007	11	14		00000069		1	2	TERRACCIANO, ANTHONY P
405 OCEAN AVENUE	0007	11	15		00000068		1	2	FARB, EDWARD & LAURA
407 OCEAN AVENUE	0007	11	16		00000067		1	2	DEUTSCH, OLGA
409 OCEAN AVENUE	0008	11	17		00000066		1	2	MAHONEY, MARK R & COOK, KIM J
411 OCEAN AVENUE	0006	11	1		00000065		1	2	MCNULTY, BEATRICE G TRUST%R.JORDAN
501 OCEAN AVENUE	0006	10	12				1	2	GLASSFORD, JOHN J & PATRICIA E
503 OCEAN AVENUE	0006	10	13				1	2	MCGEOUGH, MARY-CATHERINE
505 OCEAN AVENUE	0006	10	14		00000083		1	2	MCLAUGHLIN, MARY ANNE, TRUSTEE
507 OCEAN AVENUE	0006	10	15		00000082		1	2	RCCS INVESTMENTS, LLC
509 OCEAN AVENUE	0006	10	16		00000081		1	2	SCANLAN, LESLIE & MARX CHRISTOPHER
511 OCEAN AVENUE	0005	10	1		00000080		1	2	MC MANN, VINCENT J JR%M.MCMANN
601 OCEAN AVENUE	0005	9	21		00000113		2	2	WALKER, IRA A
605 OCEAN AVENUE	0005	9	20		00000112		2	2	605 OCEAN AVENUE, LLC
609 OCEAN AVENUE	0005	9	19		00000111		2	2	JASAITIS, JOSEPH E TRUST
611 OCEAN AVENUE	0005	9	18		00000110		2	2	SHIRVANI, CELESTE
613 OCEAN AVENUE	0005	9	17		00000109		2	2	SISTERS OF THE SACRED HEART OF MARY
619 OCEAN AVENUE	0005	9	16		00000108		2	2	OJAI BEACH, LLC
623 OCEAN AVENUE	0005	9	15		00000107		2	2	VASAN, PHILIP S & TINA R
625 OCEAN AVENUE	0005	9	14.01		00000106		2	2	ROBINSON, WALTER T JR & MENEKSE Z
629 OCEAN AVENUE	0005	9	13.01		00000105		2	2	D'ALESSANDRO, ALFRED & DAWN
633 OCEAN AVENUE	0004	9	12		00000104		2	2	MAZZONE, ANTHONY J & PATRICIA
635 OCEAN AVENUE	0004	9	11		00000103		2	2	GENIESER, NANCY B, TRUSTEE
637 OCEAN AVENUE	0004	9	10		00000102		2	1	MEYER, JASON & JACQUELINE
639 OCEAN AVENUE	0004	9	9		00000101		2	2	FARRELL, FRANCIS KENNEDY & JESSICA
641 OCEAN AVENUE	0004	9	8		00000100		2	2	SKIDMORE, JAMES A & PEGGY ANNE
643 OCEAN AVENUE	0004	9	7.01		00000098	1E	2	2	KAUFMAN, MICHAEL & KRISTEN
647 OCEAN AVENUE	0004	9	6.01		00000098	1E	2	2	FORLENZA, PETER & ELLEN
649 OCEAN AVENUE	0004	9	5		00000097		2	2	HORN, KEITH & LYNN
651 OCEAN AVENUE	0004	9	4		00000096		2	2	MARTIN, BRIAN P & SUZANNE E %KOSSAK
653 OCEAN AVENUE	0004	9	3		00000095		2	2	ANDERSON, ERIC J & PAMELA S
655 OCEAN AVENUE	0004	9	2		00000094		2	2	655 OCEAN AVE, LLC
657 OCEAN AVENUE	0004	9	1		00000093		2	2	SHIBLES, JOHN P & JILL DEVLIN
901 OCEAN AVENUE	0002	6	7		00000118		2	2	BOYAJIAN, RONALD HENRY & FLORENCE C
903 OCEAN AVENUE	0001	6	1		00000122		2	2	WINDOWS TO THE SEA, LLC
1001 OCEAN AVENUE	0001	5	8		00000126		2	2	MELLI, SHEILA O'SHEA, TRUSTEE
1003 OCEAN AVENUE	0001	5	9		00000125		2	2	O'BRIEN, JAMES R & KATHLEEN P
1007 OCEAN AVENUE	0001	5	1		00000124		2	2	RIOPEL, GABRIEL J&NYARADY,CATHERINE
612 PHILA & 613 BOSTON	0086	90	1		00001106		6	15C	BOROUGH OF SEA GIRT
219-223 PHILADELPHIA BLVD	0033	37	7		00000427		4	15D	ST. URIEL'S CHURCH
313 PHILADELPHIA BLVD	0048	49	6		00000621		4	2	BELL, MICHAEL W & SUSAN J
505 PHILADELPHIA BLVD	0072	72	3		00000951		6	2	GREEVE FAMILY TRUST, ETALS
200 PHILADELPHIA BBOULEVA	0033	36	14		00000450		3	2	MOSCA, PATRICIA
500 PHILADELPHIA BLVD.	0074	73	15		00000941		6	2	HAWLEY, PETER B & CHRISTINA DEOUDS
502 PHILADELPHIA BLVD.	0074	73	14		00000940		6	1	SCRIB, ROBERT P & KAREN ANN, TRUSTEES
503 PHILADELPHIA BLVD.	0072	72	2		00000950		6	2	HILLIARD, CHRISTIAN WINSOR & MOLLY
504 PHILADELPHIA BLVD.	0074	73	13		00000939		6	2	CUNNINGHAM, THEODORE SANDS
507 PHILADELPHIA BLVD.	0072	72	4		00000952		6	2	CLEARY, JOHN W & ELIZABETH
508 PHILADELPHIA BLVD.	0074	73	11		00000937		6	2	COPPOLA, JENNIFER, ET ALS
509 PHILADELPHIA BLVD.	0072	72	5.01		00000953	1E	6	2	DECKER, MICHAEL A & ROME, ROBIN H
510 PHILADELPHIA BLVD.	0074	73	10		00000936		6	2	DALE, JAMES & MARGARET
511 PHILADELPHIA BLVD.	0072	72	5.02		00000953	1E	6	2	GRZELAK, BERNARD J & BURKE, KATHLEE
512 PHILADELPHIA BLVD.	0074	73	9		00000935		6	2	ANTINORI, PAUL M & DEBORAH D
513 PHILADELPHIA BLVD.	0073	72	6		00000954		6	2	HEMMING, CATHY D TRUST
514 PHILADELPHIA BLVD.	0074	73	8		00000934		6	2	FLYNN, JOHN J & ANNABELLE S
516 PHILADELPHIA BLVD.	0074	73	7		00000933		6	2	SAYRE, DUDLEY

TAXING DISTRICT NO. 43 SEA GIRT BORO

COUNTY NO. 13 MONMOUTH

PROPERTY LOCATION	PAGE NO.	BLOCK NO.	LOT NO.	LOT QUALIF.	ACCOUNT NO.	ZONE	TAX MAP	PROP CLASS	NAME OF OWNER
517 PHILADELPHIA BLVD.	0073	72	7		00000955		6	2	PARCELLS, JILL K
600 PHILADELPHIA BLVD.	0080	79	7		00000948		6	2	HUSSELMAN, JOHN
603 PHILADELPHIA BLVD.	0081	80	2		00000963		6	2	MCCARTHY, MAIRAED
604 PHILADELPHIA BLVD.	0080	79	6		00000947		6	2	FALIVENE, MARIA
605 PHILADELPHIA BLVD.	0081	80	3		00000964		6	2	605 PHILADELPHIA BLVD CO.
606 PHILADELPHIA BLVD.	0080	79	5		00000946		6	2	BYRNE, GREGORY & MEGAN
700 PHILADELPHIA BLVD.	0095	103	21		00001179		6	2	PATERNO, JOSEPH F & DENISE
703 PHILADELPHIA BLVD.	0092	102	2		00001181		6	2	MURPHY, PATRICK P & MICHELLE L
704 PHILADELPHIA BLVD.	0095	103	20		00001178		6	2	HOFFMAN, LEANNE & ROBERT J S WOLF
706 PHILADELPHIA BLVD.	0095	103	19		00001177		6	2	CORNELIUS, JOYCE E & EDWIN W GRIFFIN
707 PHILADELPHIA BLVD.	0093	102	3		00001182		6	2	CRISCENZO, MATTHEW J & PATRICIA S
709 PHILADELPHIA BLVD.	0093	102	4		00001183		6	2	BRUCIA, JAMES B & JUDITH J
710 PHILADELPHIA BLVD.	0095	103	18		00001176		6	15D	SOCIETY OF THE SACRED HEART NEW JER
711 PHILADELPHIA BLVD.	0093	102	5		00001184		6	2	SMITH, WILLIAM T & DEVON L
712 PHILADELPHIA BLVD.	0095	103	17		00001175		6	2	WALL, ROBERT H JR
713 PHILADELPHIA BLVD.	0093	102	6		00001185		6	2	MASTERTON, THOMAS & CATHLEEN
714 PHILADELPHIA BLVD.	0095	103	16		00001174		6	2	BAILEY, MICHAEL & KATHLEEN
715 PHILADELPHIA BLVD.	0093	102	7		00001186		6	2	FALCIANI, BART & KATHLEEN M
716 PHILADELPHIA BLVD.	0095	103	15		00001173		6	2	GAFFNEY, DOUGLAS A & GAYLE A
718 PHILADELPHIA BLVD.	0094	103	14		00001172		6	2	HARTER, JONATHAN D & JENNIFER M
719 PHILADELPHIA BLVD.	0093	102	9		00001187		6	2	MARISSA CORNEY IRREVOCABLE TRUST
722 PHILADELPHIA BLVD.	0094	103	13		00001171		6	2	SWANSON, MARTIN A & SUSAN S
1 PHILADELPHIA BOULEVARD	0005	10	2		00000092		1	2	SITAR, WILLIAM & CAROLINE
7 PHILADELPHIA BOULEVARD	0005	10	3		00000091		1	1	SAXA PHARMACEUTICALS, LLC%J TOBISCO
9 PHILADELPHIA BOULEVARD	0005	10	4		00000090		1	2	SULLIVAN, PATRICK J & PAMELA J
11 PHILADELPHIA BOULEVARD	0006	10	5		00000089		1	2	PAOLILLO, DOUGLAS & CHRISTA
100 PHILADELPHIA BOULEVAR	0020	24	4		00000229		2	2	KING, JOHN & BARBARA
101 PHILADELPHIA BOULEVAR	0019	23	1.01				2	2	MCNEILLY, ELIZABETH & BERNARD P
103 PHILADELPHIA BOULEVAR	0019	23	1.02				2	2	DEFORREST, CORY ALBERT & CHRISTINE
105 PHILADELPHIA BOULEVAR	0019	23	2.01		00000232	1E	1	1	MANASQUAN SHORE PROPERTIES, LLC
105 PHILADELPHIA BOULEVAR	0019	23	2.02		00000232	1E	1	1	MANASQUAN SHORE PROPERTIES, LLC
106 PHILADELPHIA BOULEVAR	0020	24	3		00000230		2	2	CULLINAN, SEAN E & SUSAN
109 PHILADELPHIA BOULEVAR	0019	23	3		00000233		1	2	ARCHER, BRIAN R & GINA
111 PHILADELPHIA BOULEVAR	0019	23	4		00000234		1	2	ERATH, STEVEN, TRUSTEE
115 PHILADELPHIA BOULEVAR	0019	23	5.01		00000235		2	2	SIMCOX, STEVEN P & LISA A
117 PHILADELPHIA BOULEVAR	0019	23	5.02				2	2	RCF FAMILY TRUST
201 PHILADELPHIA BOULEVAR	0033	37	1		00000421		4	2	WILLIAMS, MARIA T
203 PHILADELPHIA BOULEVAR	0033	37	2		00000422		4	2	MURPHY, DAVID L & BARBARA A
204 PHILADELPHIA BOULEVAR	0033	36	13		00000449		3	2	LASZLO, ANDOR M & EILEEN
205 PHILADELPHIA BOULEVAR	0033	37	3		00000423		4	2	MORANO, MICHAEL J
206 PHILADELPHIA BOULEVAR	0032	36	12		00000448		3	2	TERWILLIGER, DONALD L & ANN A
207 PHILADELPHIA BOULEVAR	0033	37	4		00000424		4	2	DRURY, MICHAEL & LYNN FAZIO DRURY
210 PHILADELPHIA BOULEVAR	0032	36	11.01		1284		3	2	210 PHILADELPHIA LLC
211 PHILADELPHIA BOULEVAR	0033	37	5		00000425		4	2	HANSEN, KRISTOPHER M & VALERIE T
212 PHILADELPHIA BOULEVAR	0032	36	10.01		00000447		3	2	SEA GIRT HOUSE, LLC % T AMBROSE
215 PHILADELPHIA BOULEVAR	0033	37	6		00000426		4	2	RODGERS, JEAN H
216 PHILADELPHIA BOULEVAR	0032	36	9		00000446		3	2	CLARKE, GRIFFITH X & CATHERINE
218 PHILADELPHIA BOULEVAR	0032	36	8		00000445		3	2	GIEGERICH, JOHN F & MELISSA A
222 PHILADELPHIA BOULEVAR	0032	36	7		00000444		3	2	AVALLONE, CHRISTOPHER & CAROLINE
300 PHILADELPHIA BOULEVAR	0051	50	18		00000615		3	2	MALTESE, D, & J POSSUMATO & D SCHOBEL
301 PHILADELPHIA BOULEVAR	0048	49	1		00000616		4	2	HYNES, BRIAN & JAIMIE
302 PHILADELPHIA BOULEVAR	0050	50	17		00000614		3	2	BURGESS, KENNETH & SUSAN
303 PHILADELPHIA BOULEVAR	0048	49	2		00000617		4	2	PALTRIDGE, ROBERT
305 PHILADELPHIA BOULEVAR	0048	49	3		00000618		4	2	BOOZAN, JAMES A & KATHLEEN D
306 PHILADELPHIA BOULEVAR	0050	50	16		00000613		3	2	OTT, MICHAEL J & BANNIGAN, MEGAN K
307 PHILADELPHIA BOULEVAR	0048	49	4		00000619		4	2	HANLEY, KEVIN F & CAROL
308 PHILADELPHIA BOULEVAR	0050	50	15		00000612		3	2	MOSCARDELLI, CHARLOTTE & CHRISTOPHER
310 PHILADELPHIA BOULEVAR	0050	50	14		00000611		3	2	BERG, MICHAEL J & KATHLEEN D
311 PHILADELPHIA BOULEVAR	0048	49	5		00000620		4	2	BERNHARD, JEANNE A
312 PHILADELPHIA BOULEVAR	0050	50	13		00000610		3	2	DESANTI, DAVID C & LAURA GRACE TRUST
314 PHILADELPHIA BOULEVAR	0050	50	12		00000609		3	2	SAUMA, 2012 FAMILY DYNASTY TRUST
315 PHILADELPHIA BOULEVAR	0048	49	7		00000622		4	2	WHITTAM, SIBYLLE J, TRUSTEE
317 PHILADELPHIA BOULEVAR	0048	49	8		00000623		4	2	WHITTAM, SIBYLLE J, TRUSTEE
318 PHILADELPHIA BOULEVAR	0050	50	10.03			1E	3	1	STERN, ANDREW & BONNIE W
319 PHILADELPHIA BOULEVAR	0048	49	9		00000624	1E	4	2	ZIPF, EDWIN & MARY DONOVAN ZIPF
320 PHILADELPHIA BOULEVAR	0050	50	10.01		00000607		3	2	BROWN, HUBERT J & CLAIRE F, TRUSTEES
321 PHILADELPHIA BOULEVAR	0049	49	10		00000625		4	2	BOLAND, WILLIAM J & MAUREEN A
400 PHILADELPHIA BOULEVAR	0060	60	16		00000823		3	2	FERGUSON IRREVOCABLE FAMILY TRUST

TAXING DISTRICT NO. 43 SEA GIRT BORO

COUNTY NO. 13 MONMOUTH

PROPERTY LOCATION	PAGE NO.	BLOCK NO.	LOT NO.	LOT QUALIF.	ACCOUNT NO.	ZONE	TAX MAP	PROP CLASS	NAME OF OWNER
401 PHILADELPHIA BOULEVAR	0061	61	1		00000798		4	2	ADORNETTO, MICHAEL, TRUSTEES, ETAL
402 PHILADELPHIA BOULEVAR	0060	60	15		00000822		3	2	GRASSI, CHRISTOPHER F & MELE, MEREDI
403 PHILADELPHIA BOULEVAR	0061	61	2		00000799		4	2	LYNCH, DANIEL & SHARON
404 PHILADELPHIA BOULEVAR	0060	60	14		00000821		3	2	COSGROVE, RICHARD J. & COLEEN
405 PHILADELPHIA BOULEVAR	0061	61	3		00000800		4	2	DONOVAN, SEAN F & KATHLEEN B
406 PHILADELPHIA BOULEVAR	0060	60	13		00000820		3	2	BENEDUCE, PERRY
407 PHILADELPHIA BOULEVAR	0061	61	4		00000801		4	2	DOWICZ, VIRGINIA, GRANTOR AND TRUSTEE
408 PHILADELPHIA BOULEVAR	0060	60	12		00000819		3	2	TRUTNEFF, JON F & JOAN L, TRUSTEES
409 PHILADELPHIA BOULEVAR	0061	61	5		00000802		4	2	GOTIMER, MICHAEL & MARY ELLEN
410 PHILADELPHIA BOULEVAR	0060	60	11		00000818		3	2	410 PHILLY LLC
411 PHILADELPHIA BOULEVAR	0061	61	6		00000803		4	2	MEISSNER, PAUL J & ANN MARIE
412 PHILADELPHIA BOULEVAR	0060	60	10		00000817		3	2	DONOVAN, KENNETH M & KRISTINE K
413 PHILADELPHIA BOULEVAR	0061	61	7		00000804		4	2	MURRAY, JEREMIAH G. & ISABELLE M.
414 PHILADELPHIA BOULEVAR	0060	60	9		00000816		3	1	DONOVAN, KENNETH M & KRISTINE K
415 PHILADELPHIA BOULEVAR	0061	61	8		00000805		4	2	HUGGINS, DONALD & KELLY
416 PHILADELPHIA BOULEVAR	0060	60	8		00000815		3	2	CAHILL, ANDREW & CATHLEEN
417 PHILADELPHIA BOULEVAR	0061	61	9		00000806		4	2	LOUGHLIN, THOMAS P & LORI D
501 PHILADELPHIA BOULEVAR	0072	72	1		00000949		6	2	GALVIN, KEVIN P & KATHLEEN M
506 PHILADELPHIA BOULEVAR	0074	73	12		00000938		6	2	HYNES, PATRICK & BRENDA
601 PHILADELPHIA BOULEVAR	0081	80	1		00000962		6	2	WICKERSTY, PAULA C
701 PHILADELPHIA BOULEVAR	0092	102	1		00001180		6	2	DE SENO, DANIEL & BEVERLY
717 PHILADELPHIA BOULEVAR	0093	102	8				6	2	THOMA, JAMES & LAURA
RAILROAD	0081	83	1				6	5A	NJ TRANSIT CORP % R GUERDS, DIR
RAILROAD PLAZA	0080	78	1		00001157		6	15C	BOROUGH OF SEA GIRT
RAILROAD PLAZA	0086	91	1		00001158		6	15C	BOROUGH OF SEA GIRT
800 ROUTE 71	0087	92	3		00001133	2W	6	4A	FITTIN HOMES, LLC
1 SEA GIRT AVENUE	0001	5	2		00000133		2	2	CHARLES, SCOTT JEFFREY & DENISE INN
5 SEA GIRT AVENUE	0001	5	3		00000132		2	2	JONES, LAWRENCE L & SUSAN J
9 SEA GIRT AVENUE	0001	5	4		00000131		2	2	O'DONNELL, MATTHEW J
101 SEA GIRT AVENUE	0025	29	1		00000134		2	2	COOLEY FAMILY ASSOCIATES L P
201 SEA GIRT AVENUE	0025	30	1		00000525		3	2	TONER, DAVID & JOAN
205 SEA GIRT AVENUE	0026	30	2		00000526		3	2	RAMSAY, KERRI P
301 SEA GIRT AVENUE	0055	55	1		00000530		3	2	WHITE, PATRICIA G
305 SEA GIRT AVENUE	0055	55	2		00000531		3	2	SULLIVAN, KAREN
309 SEA GIRT AVENUE	0056	55	4		00000533		3	2	SCHOONOVER, JEAN LEE APGAR
401 SEA GIRT AVENUE	0056	56	1		00000856		3	2	LYNCH, DANIEL P & KAREN M
405 SEA GIRT AVENUE	0056	56	2		00000857		3	2	FERGUSON, JAMES & ANNEMARIE
407 SEA GIRT AVENUE	0056	56	3		00000858		3	2	VINCENT, JEFFREY R & DEBORAH D
409 SEA GIRT AVENUE	0056	56	4		00000859		3	2	MARSH, AMY
411 SEA GIRT AVENUE	0056	56	5		00000860		3	2	ROBINSON, STEVEN W & DANA L
500 SEA GIRT AVENUE	0098	106	1		00001268		7	15C	STATE OF NJ C/O DEPT OF DEFENSE
511 SEA GIRT AVENUE	0078	77	4		00000869		6	4A	WPM 511 SEA GIRT, LLC
515 SEA GIRT AVENUE	0078	77	6		00000871		6	2	URBINATO, KATHLEEN M
701 SEA GIRT AVENUE	0097	105	1		00001121	2W	6	4A	RED BOG HOLDINGS LLC
703 SEA GIRT AVENUE	0097	105	2		00001120		6	2	ENGELHART, DEBORAH & EDWARD G
705 SEA GIRT AVENUE	0097	105	3		00001119		6	2	ANDRESKI, HENRY & BARRAL, JILLIAN
707 SEA GIRT AVENUE	0097	105	4		00001118		6	2	HOTRA, GARY J
709 SEA GIRT AVENUE	0097	105	5		00001117		6	2	HUGHES, ROBT B & MARIANNE B
711 SEA GIRT AVENUE	0097	105	6		00001116	1W	6	4A	HYDE, RICHARD S JR & ROBERT REGINALD I
721 SEA GIRT AVENUE	0097	105	7		00001115		6	2	SCHWARZ, MICHAEL & MORFIA SEVASTAKIS-
723 SEA GIRT AVENUE	0097	105	8		00001114		6	2	MACNISH, KIM ANN
725 SEA GIRT AVENUE	0097	105	9		00001113		6	2	BIGLEY, BERNARD, IV
1 SEASIDE PLACE	0002	6	2		00000121		2	1	HARPER EMP CONSULTING, LLC
2 SEASIDE PLACE	0001	5	1		00000127		2	2	HUGHES, GLENN & DANA
3 SEASIDE PLACE	0002	6	3		00000120		2	2	BRITT, ANNE
4 SEASIDE PLACE	0001	5	6		00000128		2	2	PLAIA, JAMES JUDE & GERALDINE
7 SEASIDE PLACE	0002	6	4		00000119		2	2	TUFARIELLO, SUZANNE D
8 SEASIDE PLACE	0001	5	5		00000129		2	2	MERSE, RYAN & JACQUELINE
100 SEASIDE PLACE	0025	29	2		00000138		2	2	MERSE, LAWRENCE & KATHLEEN
101 SEASIDE PLACE	0024	28	1		00000139		2	2	MASSENGILL, LINDA BURDT
103 SEASIDE PLACE	0024	28	2		00000140		2	2	MACTAS, BRUCE J & LISA C
104 SEASIDE PLACE	0025	29	3		00000137		2	2	MCDONOUGH, SCOTT & KELLY, MAUREEN
105 SEASIDE PLACE	0024	28	3		00000141		2	2	GUZMAN, MANUEL & DIANE
107 SEASIDE PLACE	0024	28	4		00000142		2	2	RINNOVATORE, DIANE
108 SEASIDE PLACE	0025	29	4		00000135		2	2	VALENTINO, PATRICIA E & STEPHEN A
109 SEASIDE PLACE	0024	28	5		00000143		2	2	WOOLSEY, DAVID & SALLY
110 SEASIDE PLACE	0025	29	5		00000136		2	2	LUCID, JOHN C
111 SEASIDE PLACE	0024	28	6		00000144		2	2	LA BIANCA, CHRISTOPHER & LAURA



TAXING DISTRICT NO. 43 SEA GIRT BORO

COUNTY NO. 13 MONMOUTH

PROPERTY LOCATION	PAGE NO.	BLOCK NO.	LOT NO.	LOT QUALIF.	ACCOUNT NO.	ZONE	TAX MAP	PROP CLASS	NAME OF OWNER
113 SEASIDE PLACE	0024	28	7		00000145		2	2	CONWAY, ARTHUR W & ROSEMARIE
115 SEASIDE PLACE	0024	28	8		00000146		2	2	HEINE, TIMOTHY J & SUSAN B
117 SEASIDE PLACE	0024	28	9		00000147		2	2	PARKS, MAE E, ESTATE OF
119 SEASIDE PLACE	0024	28	10		00000148		2	2	HURLEY, DANIEL S & ANDREA
121 SEASIDE PLACE	0024	28	11		00000149		2	2	HANNON, WILLIAM P & SUSAN E
4 SECOND AVENUE	0013	18	11		00000311		1	2	CHASE, VIRGINIA DEFEIS
5 SECOND AVENUE	0041	42	19		00000326		4	2	BROWN, WILLIAM F & KATHLEEN
8 SECOND AVENUE	0013	18	10		00000310		1	2	GODBY, HELEN C%POA M.ELKINS
202 SECOND AVENUE	0016	20	8		00000278	1E	1	2	ANDERSON, LANCE & ROSLYN
204 SECOND AVENUE	0016	20	7		00000276		1	2	SHANNON, GREGORY DOUGLAS %A SHANNON
600 SECOND AVENUE	0020	24	2		00000228		2	2	FERRANTE, GERALD J & PAMELA
900 SECOND AVENUE	0021	25	6		00000226		2	2	NOLAN, SUSAN & DAVID
904 SECOND AVENUE	0021	25	5		00000225		2	2	VICARI, DAVID R & JEANNE
802 SEVENTH AVENUE	0086	92	2		00001132	2W	6	4A	TRIPLE R REAL PROPERTY, LLC
804 SEVENTH AVENUE	0086	92	1		00001131	2W	6	4A	LITTLE, JOHN L & JEANETTE M
SIXTH AVENUE	0081	82	1		00000996		5	15C	BOROUGH OF SEA GIRT
1 SIXTH AVENUE	0067	67	3		00001023		5	2	FRAWLEY, JAMES F & JOANNE
2 SIXTH AVENUE	0068	67	18		00001029		5	2	GRUBAUGH, RICHARD H & MARY H
3 SIXTH AVENUE	0067	67	2		00001024		5	2	JONES, ROBERT & MCCULLOUGH, JENNIFE
4 SIXTH AVENUE	0068	67	17		00001028		5	2	PETERSON, JOHN & KAREN L
8 SIXTH AVENUE	0081	81	1.02		00000980	1E	5	15C	BOROUGH OF SEA GIRT
12 SIXTH AVENUE	0081	81	1.01		00000980	1E	5	15C	BOROUGH OF SEA GIRT
100 STOCKTON BOULEVARD	0023	27	20		00000179		2	2	CLEMMENSEN, MARK E & VIRGINIA M
101 STOCKTON BOULEVARD	0021	26	1		00000180		2	2	CRIOUI, THOMAS
101A STOCKTON BOULEVARD	0022	26	19		00000181		2	2	BYRNE, DONNA M
102 STOCKTON BOULEVARD	0023	27	19		00000178		2	2	FELDMANN, TIMOTHY J&ANDREA F KASKOW-
104 STOCKTON BOULEVARD	0023	27	18		00000177		2	2	DAGOSTINI, ROBERT J & JODY C
105 STOCKTON BOULEVARD	0021	26	2		00000182		2	1	VENINO, RICHARD O & GERALDINE R
106 STOCKTON BOULEVARD	0023	27	17		00000176		2	2	MCFADYEN, SHERRIE R
107 STOCKTON BOULEVARD	0021	26	3		00000183		2	2	ABOUSSLEMAN, JOSEPH
108 STOCKTON BOULEVARD	0023	27	16		00000175		2	2	SCATURO, HEATHER S& CARL ANTHONY JR
109 STOCKTON BOULEVARD	0021	26	4		00000184		2	2	IMBORNONE, SALVATORE JR & JENNIFER
110 STOCKTON BOULEVARD	0023	27	15		00000174		2	2	FIORINO, MARGARET H
111 STOCKTON BOULEVARD	0021	26	5		00000185		2	2	IMBORNONE, SALVATOR JR & JENNIFER
112 STOCKTON BOULEVARD	0023	27	14		00000173		2	2	ELLIS, KATHRYNE D
113 STOCKTON BOULEVARD	0021	26	6		00000186		2	2	RUMMEL, PETER H & CAROLYN F
114 STOCKTON BOULEVARD	0023	27	13		2		2	2	PAGANO, DANIELLE
115 STOCKTON BOULEVARD	0021	26	7		00000187		2	2	BROWNING, JACKSON B JR
116 STOCKTON BOULEVARD	0023	27	12		00000172		2	2	GUIDO, DAVID & MARY F
117 STOCKTON BOULEVARD	0021	26	8.01		00000188		2	2	MATTHEWS, STEPHEN & AMY
118 STOCKTON BOULEVARD	0023	27	11		00000171		2	2	MARTIN, THOMAS E & CAROL H
119 STOCKTON BOULEVARD	0021	26	8.02				1	1	MATTHEWS, ELMER M & MARJORIE A TRUST
120 STOCKTON BOULEVARD	0023	27	10		00000170		2	2	SHARP, SUSAN E
121 STOCKTON BOULEVARD	0021	26	9.01		00000189		2	2	MATTHEWS, ELMER M & MARJORIE A
200 STOCKTON BOULEVARD	0027	31	18				3	2	ROSELIN, PHILLIP & DEBRA
201 STOCKTON BOULEVARD	0027	32	1		00000492		3	2	SHARP, EUGENE P & LYNN M
203 STOCKTON BOULEVARD	0027	32	2		00000493		3	2	203 STOCKTON, LLC
204 STOCKTON BOULEVARD	0027	31	17		00000524		3	2	FAZIO, DANIELLE
205 STOCKTON BOULEVARD	0027	32	3		00000494		3	1	ADAMS, MARY L
206 STOCKTON BOULEVARD	0027	31	16		00000523		3	2	PROVOST, NICHOLAS
208 STOCKTON BOULEVARD	0027	31	15		00000522		3	2	LAWS, DONALD M & BARBARA R
209 STOCKTON BOULEVARD	0027	32	4		00000495		3	2	MCINERNEY FAMILY 2012 TRUST
210 STOCKTON BOULEVARD	0027	31	14		00000521		3	2	CAPPARIS, PHILIP & SHEILA
211 STOCKTON BOULEVARD	0028	32	5		00000496		3	2	CIANCIO, FRANK S JR & CLAIRE
213 STOCKTON BOULEVARD	0028	32	6		00000497		3	2	213 STOCKTON, LLC
214 STOCKTON BOULEVARD	0027	31	13		00000520	1E	3	2	MORANO, SUSAN E
215 STOCKTON BOULEVARD	0028	32	7		00000498		3	2	CARINO, JOSEPH & MARIE
216 STOCKTON BOULEVARD	0027	31	12		00000519		3	2	KURRY, LIBBY TRUST
218 STOCKTON BOULEVARD	0027	31	11		00000518		3	2	WASSMER, ROBERT E & JANE B
221 STOCKTON BOULEVARD	0028	32	8		00000499		3	2	PARISI, ROBERT E
222 STOCKTON BOULEVARD	0027	31	10.02		00000517	1E	3	2	HUMPHREYS, BENJAMIN JAMES & CHRISTI
223 STOCKTON BOULEVARD	0028	32	9		00000500		3	2	MURRAY, ANN T
224 STOCKTON BOULEVARD	0027	31	10.01		00000517	1E	3	2	DELGADILLO, RAUL S&MAMAYEK, JESSICA
300 STOCKTON BOULEVARD	0056	55	7		00000536		3	2	BYRNE, JOAN M
301 STOCKTON BOULEVARD	0054	54	1		00000537		3	2	PICILLO IRREVOCABLE FAMILY TRUST
302 STOCKTON BOULEVARD	0056	55	6		00000535		3	2	GELSON, JOHN F
303 STOCKTON BOULEVARD	0054	54	2		00000538		3	2	HEINS, RICHARD A JR
305 STOCKTON BOULEVARD	0054	54	3.01		00000539	1E	3	1	KID INVESTMENTS, LLC

TAXING DISTRICT NO. 43 SEA GIRT BORO

COUNTY NO. 13 MONMOUTH

PROPERTY LOCATION	PAGE NO.	BLOCK NO.	LOT NO.	LOT QUALIF.	ACCOUNT NO.	ZONE	TAX MAP	PROP CLASS	NAME OF OWNER
306 STOCKTON BOULEVARD	0056	55	3		00000532		3	2	EGAN, KEVIN P & ANDREA L
307 STOCKTON BOULEVARD	0054	54	3.02		00000539	1E	3	2	PASULA, CLAUDIO & KATHLEEN
308 STOCKTON BOULEVARD	0056	55	5		00000534		3	2	KEEFE, JOHN E & JERALDINE
311 STOCKTON BOULEVARD	0054	54	4		00000540		3	2	DOOLEY, JOAN A
313 STOCKTON BOULEVARD	0055	54	5		00000541		3	2	VARCOE, ROBERT & KRISTINE K
317 STOCKTON BOULEVARD	0055	54	6		00000542		3	2	VERGA, DEBORAH A
319 STOCKTON BOULEVARD	0055	54	7.01		00000543	1E	3	2	ABRUZZO, JOSEPH
321 STOCKTON BOULEVARD	0055	54	7.02		00000543	1E	3	2	LUTHIN, JOHN & CATHERINE
THE TERRACE	0041	43	2		00000345		4	15C	BOROUGH OF SEA GIRT
2 THE TERRACE	0012	15	16		00000005		1	2	BOROWSKY, IRENE A, TRUSTEE, BOROWSKY
4 THE TERRACE	0012	15	15				2	2	PEREIRA, ABILIO & DAVENIE
6 THE TERRACE	0012	15	14		00000007		1	2	FALZETT, PAUL & ANNE
7 THE TERRACE	0012	16	1.02				1	2	SIGNORELLI, JAMES & CAMILLE
8 THE TERRACE	0012	15	13.01		00000008		2	2	RUTKOWSKI, MARK
9 THE TERRACE	0012	16	1.01		00000021		1	2	CALPETER, LYNN
12 THE TERRACE	0012	15	12		00000011		1	2	BOYLE, FLORENCE & BRUCE
100-104 THE TERRACE	0014	18	17		00000317		1	4A	LAKE MOUNTAIN, LLC
101 THE TERRACE	0013	17	5		00000321		1	2	CARILLI, CAROLYN, TRUSTEE
103 THE TERRACE	0013	17	4		00000322		1	2	FISHER, MARGARET
105 THE TERRACE	0013	17	3		00000323		1	2	VIGILANTE, DANIEL & KENIA
106 THE TERRACE	0014	18	16		00000316		1	2	GRAZIOSO, DEBORAH PANKANIN REV TRST
108 THE TERRACE	0014	18	15		00000315		1	2	1996 GC TRUST% E DEL MAURO & MCCORM
110 THE TERRACE	0014	18	14		00000314		1	2	FLYNN, DANIEL E & LYNNE A
114 THE TERRACE	0014	18	13		00000313		1	2	O'CONNOR, BRENDAN T, TRUSTEE
116 THE TERRACE	0014	18	12		00000312		1	2	IMPELLIZERI, VICTORIA L
200 THE TERRACE	0041	42	18		00000343		4	2	MAGLIETTA, SALVATORE & LAURA
204 THE TERRACE	0041	42	17		00000342		4	2	204 TERRACE ASSOCIATES LLC
206 THE TERRACE	0041	42	16		00000341		4	2	KRANE, NANCY JUNE
208 THE TERRACE	0041	42	15		00000340		4	2	ANDERSON, MICHAEL & MONICA
210 THE TERRACE	0041	42	14		00000339		4	2	KENNETH G WEIGEL, TRUSTEE
216 THE TERRACE	0041	42	13		00000338		4	2	ROSE, MICHAEL I & LARNED, CARA
218 THE TERRACE	0041	42	12		00000337		4	2	VECCHIOTTI, MARIA L
220 THE TERRACE	0040	42	11		00000336		4	2	MC CANN, CYNTHIA M & WM R BOOKER
300 THE TERRACE	0042	44	17		00000721		4	2	PORTNOY, EMILY & RON
304 THE TERRACE	0042	44	16				4	2	GREGORY, PATRICE M
306 THE TERRACE	0042	44	15		00000720		4	2	VAN VOORHIS, STEPHEN & HALINA
310 THE TERRACE	0042	44	14		00000719		4	2	TANNER, GORDON
312 THE TERRACE	0042	44	13		00000718		4	2	SIMON, MELISSA
314 THE TERRACE	0042	44	12		00000717		4	2	MCKNIGHT, DIANE
318 THE TERRACE	0042	44	11		00000716		4	2	TEDESCO, FRANCIS
320 THE TERRACE	0042	44	10		00000714		4	2	TEDESCO, FRANCIS & JAY-ANNE
400 THE TERRACE	0067	66	15		00000737		4	2	SEAR, THOMAS H
404 THE TERRACE	0067	66	14		00000735		4	2	ROBERTO, JERRY T & JOAN R
406 THE TERRACE	0067	66	13		00000734		4	2	FUGE, C DOUGLAS & CATHLEEN M
410 THE TERRACE	0067	66	12		00000733		4	2	JOHNSON, BRUCE P & KATHLEEN M
412 THE TERRACE	0067	66	11		00000732		4	2	GODEK, CHRISTOPHER & KRISTIN
416 THE TERRACE	0066	66	10		00000730		4	2	CAVALLO, KATHLEEN
501 THE TERRACE	0067	67	5.01		00001021	1E	5	2	HORAN, JOHN J JR & PATRICIA M
THE PLAZA	0076	75	1		00000926		6	15C	BOROUGH OF SEA GIRT
810 THE PLAZA	0076	76	9		00000892		6	4A	DECRESCHE, CHRISTOPHER
812-814 THE PLAZA	0076	76	8		00000891		6	4A	OCEAN POINTE ASSOCIATES, L.L.C.
800-804 THE PLAZA #1	0076	76	10		00000893	2E	6	15F	THE PLAZA
800-804 THE PLAZA #1	0076	76	10.01		00000893	2E	6	4A	THOMSON, EDWARD H., III & SANDRA
800-804 THE PLAZA #10	0077	76	10.10		00000901	2E	6	4A	CARDINAL PARTNERSHIP LLC
800-804 THE PLAZA #2	0076	76	10.02		00000894	2E	6	4A	THOMSON, EDWARD H. III, & SANDRA
800-804 THE PLAZA #3	0076	76	10.03		00000895		6	4A	RMB & LJB, LLC
800-804 THE PLAZA #5	0076	76	10.05		00000896	2E	6	4A	KK PROPERTIES LLC
800-804 THE PLAZA #6	0076	76	10.06		00000897	2E	6	4A	KK PROPERTIES, LLC
800-804 THE PLAZA #7	0077	76	10.07		00000898	2E	6	4A	KK PROPERTIES, LLC
800-804 THE PLAZA #8	0077	76	10.08		00000899	2E	6	4A	KK PROPERTIES LLC
800-804 THE PLAZA #9	0077	76	10.09		00000900	2E	6	4A	RING OF KERRY, LLC
5 THIRD AVENUE	0043	44	18				4	2	BEAVIS, ROBERT L & BARBARA B TRUST
1206 THIRD AVENUE	0039	41	9		00000354		4	2	BEGGANS, JOSEPH A JR & CLAIRE E
401 TRENTON BLVD	0057	57	1.01				3	2	1450 WASHINGTON ST 218 LLC/S/TLYDON
403 TRENTON BLVD	0057	57	1.02				3	2	403 TRENTON BLVD, LLC
509 TRENTON BLVD	0078	77	3		00000868		6	2	WARD, JOHN J III & MARILYN
100 TRENTON BOULEVARD	0022	26	18		00000198		2	2	NOLAN, NANCY
102 TRENTON BOULEVARD	0022	26	17		00000197		2	2	BONN, LLC

TAXING DISTRICT NO. 43 SEA GIRT BORO

COUNTY NO. 13 MONMOUTH

PROPERTY LOCATION	PAGE NO.	BLOCK NO.	LOT NO.	LOT QUALIF.	ACCOUNT NO.	ZONE	TAX MAP	PROP CLASS	NAME OF OWNER
103 TRENTON BOULEVARD	0020	25	1		00000221		2	2	LYNCH, KIERAN & VICTORIA
104 TRENTON BOULEVARD	0022	26	16		00000196		2	2	WANDYCZ, MALGORAZATA & WOJCIECH
105 TRENTON BOULEVARD	0020	25	2		00000222		2	2	JOULE, JACKIE L.
110 TRENTON BOULEVARD	0022	26	15		00000195		2	2	GATELY, JUDITH
111 TRENTON BOULEVARD	0020	25	3		00000223		2	2	DREYER, DOROTHY J & DREYER FAMILY T
112 TRENTON BOULEVARD	0022	26	14		00000194		2	2	MCFADDEN, MICHAEL F & JEAN C
113 TRENTON BOULEVARD	0021	25	4		00000224		2	2	GRIFFIN, CAROL SUE, TRUSTEE
114 TRENTON BOULEVARD	0022	26	13		00000193		2	2	ROUTH, JAMES M & ELLEN K, CO-TRUSTE
116 TRENTON BOULEVARD	0022	26	11		00000191		2	2	BROPHY, NICHOLAS
120 TRENTON BOULEVARD	0021	26	10		00000190		2	2	KLICK, JOHN C&PATRICIA D,TRUSTEES,ET
200 TRENTON BOULEVARD	0028	32	16		00000507		3	2	CHENETTE JONES, LLC
201 TRENTON BOULEVARD	0028	33	1.01		00000477	1E	3	2	ANGELO, MARK A & MAUREEN
204 TRENTON BOULEVARD	0028	32	15		00000506		3	2	ROTUNDO, FAUSTO & CHRISTINE
207 TRENTON BOULEVARD	0028	33	3		00000479		3	2	COMPETIELLO, MARK & JOANNE
208 TRENTON BOULEVARD	0028	32	14		00000505		3	2	BLIESMANN, R & L & HANNAN, C & PERRY
210 TRENTON BOULEVARD	0028	32	13		00000504		3	2	BESHAR, LUKE M REVOCABLE TRUST
211 TRENTON BOULEVARD	0029	33	4		00000480		3	2	SMITH, CYNTHIA G, TRUSTEE
212 TRENTON BOULEVARD	0028	32	12		00000503		3	2	DREYER, WAYNE & DENISE
213 TRENTON BOULEVARD	0029	33	5		00000481		3	2	JORDAN, MARIE R & JAMES ALLEN
216 TRENTON BOULEVARD	0028	32	11		00000502		3	2	KELLY, BRONWEN & BRONWEN, JAMES TRUS
217 TRENTON BOULEVARD	0029	33	6		00000482		3	2	217 TRENTON BLVD, LLC
219 TRENTON BOULEVARD	0029	33	7		00000483		3	2	CANTERINO, PAULA & JOSEPH
220 TRENTON BOULEVARD	0028	32	10		00000501		3	2	HAMILTON, TODD
223 TRENTON BOULEVARD	0029	33	8		00000484		3	2	STEMPLE, STEPHEN K
300 TRENTON BOULEVARD	0055	54	15		00000551		3	2	CASEY, JOHN H & ASTERO R
301 TRENTON BOULEVARD	0053	53	1.01		00000552	1E	3	2	SCOTTO, ANTONIO & MARIA I
303 TRENTON BOULEVARD	0053	53	1.02		00000552	1E	3	2	ROYCE, ALBERT J IV & MUGE
304 TRENTON BOULEVARD	0055	54	14		00000550		3	2	CIEMNIECKI, STANLEY, TRUSTEE
305 TRENTON BOULEVARD	0053	53	2.01		1281		3	2	UZZOLINO, PETER & ANA MARIA
308 TRENTON BOULEVARD	0055	54	13		00000549		3	1	SAVARIA, MARIAM
309 TRENTON BOULEVARD	0053	53	4		00000554		3	2	THOMAS, SAMUEL J & LISA A
310 TRENTON BOULEVARD	0055	54	12		00000548		3	2	KEARNEY, JAMES & MARCY
311 TRENTON BOULEVARD	0053	53	5		00000555		3	2	CHOLANKERIL, MATTHEW & THERESSIAMA
313 TRENTON BOULEVARD	0053	53	6		00000556		3	2	SCAGLIONE, VANESSA & RADTKE, WALTER
314 TRENTON BOULEVARD	0055	54	11		00000547		3	2	KOCHONIES, KAREN
315 TRENTON BOULEVARD	0053	53	7		00000557		3	2	PIERCE, FREDERICK & CATHY
316 TRENTON BOULEVARD	0055	54	10		00000546		3	2	STRIANO, ROBERT E & JANE K
317 TRENTON BOULEVARD	0053	53	8		00000558		3	2	CHRISTOPHER, DIANE A, TRUSTEE
318 TRENTON BOULEVARD	0055	54	9		000545		3	2	FRAWLEY, PATRICK J, REVEREND
319 TRENTON BOULEVARD	0053	53	9		00000559		3	1	DOMENICO, MICHAEL & SUSAN
320 TRENTON BOULEVARD	0055	54	8		00000544		3	2	MANCUSO, CHRISTOPHER & LISA
321 TRENTON BOULEVARD	0053	53	10		00000560		3	2	DOMENICO, MICHAEL & SUSAN
400 TRENTON BOULEVARD	0057	56	10		00000865		3	2	BARBARA G STUKE REVOCABLE TRUST AGR
402 TRENTON BOULEVARD	0056	56	9		00000864		3	2	KOBES, CAROL A, ETAL, CO-TRUSTEES
405 TRENTON BOULEVARD	0057	57	2		00000847		3	2	HENRY, WALTER & ILZE
406 TRENTON BOULEVARD	0056	56	8		00000863		3	2	PETRELLA, WILLIAM M & ELISE L
408 TRENTON BOULEVARD	0056	56	7		00000862		3	2	COX, BRENDAN PETER & CHRISTINE HALLOWE
409 TRENTON BOULEVARD	0057	57	3		00000848		3	2	KELDEC DEVELOPMENT, LLC
410 TRENTON BOULEVARD	0056	56	6		00000861		6	2	COSTELLO, MICHAEL G, TRUSTEE
411 TRENTON BOULEVARD	0057	57	4		00000849		3	2	MURRAY, JULIE A
415 TRENTON BOULEVARD	0057	57	5		00000850		3	2	NORTH, STANLEY & KATHLEEN
417 TRENTON BOULEVARD	0057	57	6		00000851		3	2	RAFFETTO, PATRICIA K
501 TRENTON BOULEVARD	0077	77	1		00000866		6	2	JENNINGS, MERLYN C, CO-TRUST, ET AL
503 TRENTON BOULEVARD	0077	77	2.01		00000867	1W	6	2	DOWNEY, THOMAS & SARAH
505 TRENTON BOULEVARD	0077	77	2.02		00000867	1W	6	2	SAVINO, LEONARD JR & LORETTA A
400 WASHINGTON BLVD	0057	57	1.05				3	2	WORNOW, DARRYL & PAMELA, TRUSTEES
402 WASHINGTON BLVD	0057	57	1.04				3	2	GARGER, WALTER F & MICHELE H
404 WASHINGTON BLVD	0057	57	1.03				3	2	KRIS, PATRICK & KATHERINE G
534 WASHINGTON BLVD	0078	77	7			2E	6	15F	GOVERNOR'S COURT% PCR PROPERTY MGMT
534 WASHINGTON BLVD #19	0079	77	7.18			2E	6	2	CARENZA, WAYNE & NORA
317-321 WASHINGTON BLVD.	0052	52	6.01		00000574	1E	3	1	MANASQUAN SHORE PROPERTIES, LLC
317-321 WASHINGTON BLVD.	0052	52	6.02		00000574	1E	3	1	MANASQUAN SHORE PROPERTIES, LLC
508-510 WASHINGTON BLVD.	0080	77	15		00000881	2E	6	4A	MARRONE, JOSEPH & MARIE
512-514 WASHINGTON BLVD.	0080	77	14		00000880	2E	6	4A	TURTON REALTY II, LLC
522-524 WASHINGTON BLVD.	0080	77	12		00000878	2E	6	4A	WPM 522 WASHINGTON, LLC
523-533 WASHINGTON BLVD.	0076	76	4		00000887		6	4A	JUST US 3, LLC
526-528 WASHINGTON BLVD.	0078	77	5		00000870		6	4A	JTAS REALTY LIMITED LIABILITY CO
530-532 WASHINGTON BLVD.	0080	77	11		00000876	2E	6	4A	JCK INVESTMENTS LLC%S/L MULLIGAN

TAXING DISTRICT NO. 43 SEA GIRT BORO

COUNTY NO. 13 MONMOUTH

PROPERTY LOCATION	PAGE NO.	BLOCK NO.	LOT NO.	LOT QUALIF.	ACCOUNT NO.	ZONE	TAX MAP	PROP CLASS	NAME OF OWNER
534 WASHINGTON BLVD. #2	0078	77	7.01			2E	6	2	RUSZALA, GARY F & EILEEN M, TRUSTEES
534 WASHINGTON BLVD. #12	0078	77	7.02			2E	6	2	MOUNTFORD, EILEEN F
534 WASHINGTON BLVD. #1	0078	77	7.03			2E	6	2	MOUNTFORD, EILEEN
534 WASHINGTON BLVD. #11	0078	77	7.04			2E	6	2	LAKE, WILLIAM M & DEBORAH B
534 WASHINGTON BLVD. #3	0078	77	7.05			2E	6	2	MOUNTFORD, EILEEN
534 WASHINGTON BLVD. #13	0078	77	7.06			2E	6	2	PUKAS, NICHOLAS J JR & LUCILLE
534 WASHINGTON BLVD. #4	0078	77	7.07			2E	6	2	DESMOND, MICHAEL J, ETAL
534 WASHINGTON BLVD. #14	0078	77	7.08			2E	6	2	CONWAY, JACLYN E
534 WASHINGTON BLVD. #5	0078	77	7.09			2E	6	2	FLAMMER, CHRISTOPHER R
534 WASHINGTON BLVD. #15	0079	77	7.10			2E	6	2	FRAYER FAMILY TRUST
534 WASHINGTON BLVD. #6	0079	77	7.11			2E	6	2	ALLAN WILLIAMSON S TRUST%J CALLINAN
534 WASHINGTON BLVD. #16	0079	77	7.12			2E	6	2	MOUNTFORD, EILEEN F
534 WASHINGTON BLVD. #7	0079	77	7.13			2E	6	2	RUFFING, RITA
534 WASHINGTON BLVD. #17	0079	77	7.14			2E	6	2	REEVES, EMILY K
534 WASHINGTON BLVD. #8	0079	77	7.15			2E	6	2	GRASSO, KATHERINE
534 WASHINGTON BLVD. #18	0079	77	7.16			2E	6	2	THIEDE, SYLVIA
534 WASHINGTON BLVD. #9	0079	77	7.17			2E	6	2	MAYBURY, KATHLEEN
534 WASHINGTON BLVD. #10	0079	77	7.19			2E	6	2	SAVAGE, MACKENZIE
534 WASHINGTON BLVD. #20	0079	77	7.20			2E	6	2	COLLINS, JEAN E
535-541 WASHINGTON BLVD.	0076	76	6		00000889		6	4A	519 WASHINGTON BLVD RE, LLC
544-546 WASHINGTON BLVD.	0079	77	8		00000873		6	4A	T SQUARE PROPERTIES, LLC
200 WASHINGTON BOULEVARD	0030	33	16		00000491		3	2	CONNORS, FRANK & DENA
201 WASHINGTON BOULEVARD	0030	34	1		00000462		3	2	WHELAN, JON J & THOMAS
203 WASHINGTON BOULEVARD	0030	34	2		00000463		3	2	1612 PALM, LLC
204 WASHINGTON BOULEVARD	0029	33	15		00000490		3	2	DAVIS, JOHN J
205 WASHINGTON BOULEVARD	0030	34	3		00000464		3	2	O'NEILL, JANICE
206 WASHINGTON BOULEVARD	0029	33	14		00000489		3	2	LYNCH INVESTMENT COMPANY, LLC
207 WASHINGTON BOULEVARD	0030	34	4		00000465		3	2	COGNATA, CLAIRE & CHARLES
208 WASHINGTON BOULEVARD	0029	33	13.02		00000488	1E	3	2	HEKEMIAN, BRYAN & SUZANNE
209 WASHINGTON BOULEVARD	0030	34	5		00000466		3	2	STACHELEK, EDWARD & BASTURESU, ANCA
210 WASHINGTON BOULEVARD	0029	33	13.01		00000488	1E	3	2	LANE, WILLIAM & DOREEN
211 WASHINGTON BOULEVARD	0030	34	6		00000467		3	2	EILEEN S LASPA SURVIVORS TRUST
213 WASHINGTON BOULEVARD	0030	34	7		00000468		3	2	SCHOCK G3, LLC
214 WASHINGTON BOULEVARD	0029	33	12		00000487		3	2	KELLY, JOHN W & CAROLYN
216 WASHINGTON BOULEVARD	0029	33	11		2		3	2	COOLEY, NANCY J, JUSTUS H ET ALS
217 WASHINGTON BOULEVARD	0030	34	8.01		00000469	1E	3	2	SPADA, JOSEPH W & TAMARA
218 WASHINGTON BOULEVARD	0029	33	10		00000486		3	1	COOLEY, JUSTUS H, IV&MICHAEL COOLEY
219 WASHINGTON BOULEVARD	0030	34	8.02		00000469	1E	3	2	BELL, PETER E
220 WASHINGTON BOULEVARD	0029	33	9.02		2		3	2	MICHAEL T PITONYAK JR 2020 IRREVOCA
222 WASHINGTON BOULEVARD	0029	33	9.01		00000485		3	2	CHIRLIAN, PETER J & SANDRA LIONETTI
223 WASHINGTON BOULEVARD	0030	34	9		00000470		3	2	HAUCK, SHARON
300 WASHINGTON BOULEVARD	0054	53	18		00000568		3	1	SOUTHWEST CORNER, LLC
303 WASHINGTON BOULEVARD	0052	52	1		00000569		3	2	MUSKY, MICHAEL J
304 WASHINGTON BOULEVARD	0054	53	17		00000567		3	2	MEEHAN, RICHARD P JR & SUE T
306 WASHINGTON BOULEVARD	0054	53	16		00000566		3	2	ZOUFALY, JEROME A & LINDA
307 WASHINGTON BOULEVARD	0052	52	2		00000570		3	2	O'LEARY, KAREN M, TRUSTEE
308 WASHINGTON BOULEVARD	0054	53	15		00000565		3	2	MARRONE, MICHAEL & ANN MARIE
309 WASHINGTON BOULEVARD	0052	52	3		00000571		3	2	KLEPACKI, JEFFREY & MELISSA
311 WASHINGTON BOULEVARD	0052	52	4		00000572		3	2	ALBRECHT, MICHAEL L & MICHELLE W
312 WASHINGTON BOULEVARD	0054	53	14.02		00000564	1E	3	2	KUEHNE, JOHN & TERESA
314 WASHINGTON BOULEVARD	0054	53	14.01		00000564	1E	3	2	ARBACHESKY, DIANE J
315 WASHINGTON BOULEVARD	0052	52	5		00000573		3	2	LAGO, DANIEL
316 WASHINGTON BOULEVARD	0054	53	13		00000563		3	2	DONAHUE, ROBERT F & MAIREAD
318 WASHINGTON BOULEVARD	0054	53	12		00000562		3	2	KINEAVY, MADELINE & FRANK
320 WASHINGTON BOULEVARD	0054	53	11		00000561		3	2	KINEAVY, FRANCIS W & MADELEINE G
401 WASHINGTON BOULEVARD	0058	58	1		00000836		3	2	DI PAOLO, HOLLY A
403 WASHINGTON BOULEVARD	0058	58	2		00000837		3	2	BENDER, DOUGLAS J & ELIZABETH B
408 WASHINGTON BOULEVARD	0058	57	10		00000855		3	2	COX, CHRISTOPHER T & DEIRDRE O
409 WASHINGTON BOULEVARD	0058	58	3				3	2	MCSWEENEY, DANIEL C
410 WASHINGTON BOULEVARD	0057	57	9		00000854		3	2	PIERCE, GEORGE C & FRANCES R
411 WASHINGTON BOULEVARD	0058	58	4		00000838		3	2	DROUET, MARC PHILIPPE&MAWSON, JOANNE
413 WASHINGTON BOULEVARD	0058	58	5		00000839		3	2	O'SHAUGHNESSY, MICHAEL & KARA
414 WASHINGTON BOULEVARD	0057	57	8		00000853		3	2	GOSKI, SHERYL MINTZ, TRUSTEE
416 WASHINGTON BOULEVARD	0057	57	7		00000852		3	2	PEZESKIAN, ROUDABEH
417 WASHINGTON BOULEVARD	0058	58	6		00000840		3	2	EGAN, JOHN J & GARCIA, YVETTE M
500 WASHINGTON BOULEVARD	0080	77	16.01		00000882	2E	6	4A	SEA GIRT FIFTH AVENUE, LLC
501 WASHINGTON BOULEVARD	0076	76	1.01		00000885	2E	6	4A	501 WASHINGTON BLVD, LLC
507 WASHINGTON BOULEVARD	0076	76	3		00000886		6	4A	KINEAVY, FRANCIS W %RODS TAVERN



TAXING DISTRICT NO. 43 SEA GIRT BORO

COUNTY NO. 13 MONMOUTH

PROPERTY LOCATION	PAGE NO.	BLOCK NO.	LOT NO.	LOT QUALIF.	ACCOUNT NO.	ZONE	TAX MAP	PROP CLASS	NAME OF OWNER
516-520 WASHINGTON BOULEV	0080	77	13		00000879		6	4A	E & V WESTPHAL, LLC
545 WASHINGTON BOULEVARD	0076	76	7		00000890		6	4A	BRENNAN, E THOMAS JR
548 WASHINGTON BOULEVARD	0079	77	9		00000874		6	4A	SEA COAST PROPERTIES, LLC
600 WASHINGTON BOULEVARD	0079	77	10		00000875		6	4A	SCHWIER, HENRY S JR & PHILIP, LLC
WRECK POND	0012	17	1		00000320		1	15C	BOROUGH OF SEA GIRT
WRECK POND	0012	17	2		00000324		1	15C	BOROUGH OF SEA GIRT
WRECK POND	0041	43	1		00000344		4	15C	BOROUGH OF SEA GIRT
WRECK POND	0067	67	1		00001022		5	15C	BOROUGH OF SEA GIRT
WRECK POND	0083	84	21		00001057		5	15C	BOROUGH OF SEA GIRT

1 L i n e	2 Block No. Lot No. Qualification Account No.	3 Land Dimensions Building Description Additional Lots Acreage Prop. Class	4 Owner's Name Address City State Property Location Billing Code Zip Code	5 Land Improvement Total	6 Exemptions Cd. Amount	7 Net Taxable Value	8 Deduct. Cd.Quan.	9 Special Tax Codes	10 Num Units	12 DED AMT 2025 TAX 2026 1ST
1	1 1 00000020	2946X175 IRR .0000	15C BOROUGH OF SEA GIRT PO BOX 296 SEA GIRT, NJ BEACH FRONT 08750 1	42044900 533700 42578600		*EXEMPT*			01	.00 .00 .00
2	2 1 00000115	3.46 AC 3.4600	15C BOROUGH OF SEA GIRT PO BOX 296 SEA GIRT, NJ BEACH FRONT 08750 1/2	37262800 0 37262800		*EXEMPT*			00	.00 .00 .00
3	3 1 2 1	1.13 ACRES 1.1300	15C BOROUGH OF SEA GIRT PO BOX 296 SEA GIRT, NJ BEACHFRONT (MORVEN TERR) 08750 2	10601200 0 10601200		*EXEMPT*			00	.00 .00 .00
4	4 1 00000123	1.20 AC 1.2000	15C BOROUGH OF SEA GIRT PO BOX 296 SEA GIRT, NJ BEACHFRONT 08750 2	11722600 0 11722600		*EXEMPT*			00	.00 .00 .00
5	5 1 00000124	105X100 2SF .2410	2 RIOPEL, GABRIEL J&NYARADY, CATHERINE 226 EAST 61ST STREET NEW YORK, NY 1007 OCEAN AVENUE 10065 2	5848900 915000 6763900		6763900			01	.00 29626.13 14813.07
6	5 2 00000133	85X130 2.5S-F-O-2AG .2537	2 CHARLES, SCOTT JEFFREY & DENISE INN 152 SOUTH GLEN ROAD KINNELON, NJ 1 SEA GIRT AVENUE 07405 2	2764800 1616600 4381400		4381400			01	.00 16546.34 8273.17
7	5 3 00000132	75X130 2SF2G .2238	2 JONES, LAWRENCE L & SUSAN J 7 SEA GIRT AVENUE SEA GIRT, N J 5 SEA GIRT AVENUE 08750 2	2908300 783600 3691900		3691900			01	.00 14151.64 7075.82
8	5 4 00000131	75X130 2SF .2238	2 O'DONNELL, MATTHEW J PO BOX 697 ESSEX FIELDS, NJ 9 SEA GIRT AVENUE 07021 2	2326600 501300 2827900		2827900			01	.00 10700.06 5350.03
9	5 5 00000129	110X130 2.5SFB .3283	2 MERSE, RYAN & JACQUELINE 8 SEASIDE PLACE SEA GIRT, NJ 8 SEASIDE PLACE 08750 2	4129700 2409100 6538800		6538800			01	.00 26872.15 13436.08
10	5 6 00000128	65X130 3SF .1940	2 PLAIA, JAMES JUDE & GERALDINE 4 SEASIDE PLACE SEA GIRT, NJ 4 SEASIDE PLACE 08750 2	3805700 1175600 4981300		4981300			01	.00 19156.61 9578.31
11	5 7 00000127	60X130 3S/B .1791	2 HUGHES, GLENN & DANA 2 SEASIDE PLACE SEA GIRT, NJ 2 SEASIDE PLACE 08750 2	3769700 2688300 6458000		6458000			01	.00 26455.98 13227.99
12	5 8 00000126	55X100 1.5SF .1263	2 MELLI, SHEILA O'SHEA, TRUSTEE 260 GARDNER ROAD RIDGEWOOD, NJ 1001 OCEAN AVENUE 07450 2	5157500 436300 5593800		5593800			01	.00 24012.88 12006.44
13	5 9 00000125	100X100 2SF .2296	2 O'BRIEN, JAMES R & KATHLEEN P 1003 OCEAN AVE SEA GIRT, NJ 1003 OCEAN AVENUE 08750 2	5806900 1969300 7776200		7776200			01	.00 34726.91 17363.46
14	6 1 00000122	80X150 2.5SFB .2755	2 WINDOWS TO THE SEA, LLC 139 HARPER STREET NEWARK, NJ 903 OCEAN AVENUE 07114 2	6497200 2467900 8965100		8965100			01	.00 35306.25 17653.13

43015300

0

6

14963000

57978300

1

1 L i n e	2 Block No. Lot No. Qualification Account No.	3 Land Dimensions Building Description Additional Lots Acreage Prop. Class	4 Owner's Name Address City State Property Location Billing Code Zip Code	5 Land Improvement Total	6 Exemptions Cd. Amount	7 Net Taxable Value	8 Deduct. Cd.Quan.	9 Special Tax Codes	10 Num Units	12 DED AMT 2025 TAX 2026 1ST
1	6 2 00000121	80X150 .2755	1 HARPER EMP CONSULTING, LLC 139 HARPER STREET NEWARK, NJ 07714 1 SEASIDE PLACE 2	3740800 0 3740800		3740800			00	.00 13301.84 6650.92
2	6 3 00000120	95X132 2.5S/DG/B .2879	2 BRITT, ANNE 3 SEASIDE PLACE SEA GIRT, NJ 08750 3 SEASIDE PLACE 2	3820600 2508300 6328900		6328900			01	.00 26227.44 13113.72
3	6 4 00000119	95X132 2.5SF .2879	2 TUFARIELLO, SUZANNE D 30 OLD FARM ROAD BASKING RIDGE, NJ 07920 7 SEASIDE PLACE 2	3820600 1606800 5427400		5427400			01	.00 21732.95 10866.48
4	6 5 00000116	95X132 2SF2G .2879	2 PEEBLES, ELAINE, TRUSTEES, ETAL 94 SCHUYLER ROAD ALLENDALE, NJ 07401 4 NEPTUNE PLACE 2	3820600 1241600 5062200		5062200			01	.00 19840.24 9920.12
5	6 6 00000117	95X132 2.5S/A-2GAR .2879	2 FALZON, ROBERT M & NANCYE L, TRUSTEES 33 OGDEN PLACE MORRISTOWN, NJ 07960 2 NEPTUNE PLACE 2	4021700 2631500 6653200		6653200			01	.00 27568.75 13784.38
6	6 7 00000118	160X114 2SF2G .4187	2 BOYAJIAN, RONALD HENRY & FLORENCE C 7 DOGWOOD DR SADDLE RIVER, N J 07458 901 OCEAN AVENUE 2	6129700 561400 6691100		6691100			01	.00 29278.83 14639.42
7	7 1 00000199	68X205 2SFB .3200	2 NAJARIAN, JEFFREY & BEVERLY 7 OAKWOOD COURT HOLMDEL, NJ 07733 722 MORVEN TERRACE 2	5714900 972200 6687100		6687100			01	.00 29240.40 14620.20
8	7 2 00000118	50X205F 2.5SF .2353	2 BATTISTA, COLLEEN 5151 RIDGE ROAD NEW HOPE, PA 18938 720 MORVEN TERRACE 2	5516900 892300 6409200		6409200			01	.00 27857.17 13928.59
9	7 3 00000200	50X205 3SF2G .2353	2 GENTILE, SALVATORE & CHRISTINE 718 MORVEN TERRACE SEA GIRT, NJ 08750 718 MORVEN TERRACE 2	5516900 1316200 6833100		6833100			01	.00 29953.97 14976.99
10	7 4 00000201	50X205 3-S-F-2AG .2353	2 CRL MORVEN, LLC % C ALBERTO 45 ACORN RD WATCHUNG, NJ 07069 716 MORVEN TERRACE 2	5516900 1089400 6606300		6606300			01	.00 28467.45 14233.73
11	7 5.01 00000202	50X205 .2353	2 714 MORVEN TERRACE, LLC PO BOX 215 SEA GIRT, NJ 08750 714 MORVEN TERRACE 1E 2	5516900 2520700 8037600		8037600				.00 35909.04 17954.52
12	7 5.02 00000202	50X205 .2353	1 712 MORVEN TERRACE, LLC 605 BRIDLE PATH WYCKOFF, NJ 07481 712 MORVEN TERRACE 1E 2	5516900 0 5516900		5516900				.00 23445.02 11722.51
13	7 6 00000203	50X205 .2353	2 FEURY, MARY & ROBERT TRUSTEES 15 EAST UNION AVENUE EAST RUTHERFORD, NJ 07073 710 MORVEN TERRACE 2	5516900 974100 6491000		6491000			01	.00 28261.36 14130.68
14	7 7 00000204	50X205 3S/BIG/B .2353	2 PRESIDIO EAST, LLC 70 RANCHERIA RD KENTFIELD, CA 94904 708 MORVEN TERRACE 2	5516900 1980900 7497800		7497800			01	.00 33239.89 16619.95

69687200

0

7

18295400

87982600

7

1 Line	2 Block No. Lot No. Qualification Account No.	3 Land Dimensions Building Description Additional Lots Acreage	4 Owner's Name Address City State Property Location	5 Billing Code Zip Code	6 Land Improvement Total	7 Exemptions Cd. Amount	8 Net Taxable Value	9 Deduct. Cd.Quan.	10 Special Tax Codes	11 Num Units	12 DED AMT 2025 TAX 2026 1ST
1	7 8 00000205	50X205 2SF .2353	2 706 MORVEN TERRACE, LLC 29 COLUMBIA TURNPKE/#101 FLORHAM PARK, NJ 706 MORVEN TERRACE	07932 2	5241100 566300 5807400		5807400			01	.00 25072.75 12536.38
2	7 9 00000206	50X205 2SF .2353	2 704 MORVEN TERRACE, LLC 99 TURTLEBACK RD S NEW CANAAN, CT 704 MORVEN TERRACE	06840 2	5516900 1208900 6725800		6725800			01	.00 29422.54 14711.27
3	7 10 00000207	50X205 3SF .2353	1 BERMAN, DANIEL S 2822 CHELSEA CIRCLE DURHAM, NC 702 MORVEN TERRACE	27707 2	5516900 0 5516900		5516900			01	.00 26852.69 13426.35
4	7 11 00000208	68X205 3S/SL .3200	2 PIZZO, KENNETH & MEAGHAN 37 KENWORTHY COURT FAR HILLS, NJ 700 MORVEN TERRACE	07931 2	5714900 2254000 7968900		7968900			01	.00 35696.96 17848.48
5	8 1 00000220	68.15X150 2SF2G .2347	2 COSTA-LAHUE, ROBIN & MICHAEL TRUSTEE 15 RENSSELAER ROAD ESSEX FIELDS, NJ 822 FIRST AVENUE	07021 2	3847700 281500 4129200		4129200			01	.00 14934.58 7467.29
6	8 2 00000219	50X150 2SFB .1722	2 HEINE, ROBERT M & MARY GRACE 820 FIRST AVENUE SEA GIRT, NJ 820 FIRST AVENUE	08750 2	3712700 1140000 4852700		4852700			01	.00 18580.27 9290.14
7	8 3 00000218	50X150 2SF2G .1722	2 DOREMUS, ROBERT L & ANITA 818 FIRST AVENUE SEA GIRT, NJ 818 FIRST AVENUE	08750 2	3712700 548400 4261100		4261100			01	.00 15590.76 7795.38
8	8 4 00000217	50X150 3SF .1722	2 SENSEINICH, DAVID G & JEANINE C 816 FIRST AVENUE SEA GIRT, NJ 816 FIRST AVENUE	08750 2	3712700 721400 4434100		4434100			01	.00 16446.04 8223.02
9	8 5 00000216	50X150 2SFB .1722	2 HIGGINS, JOSEPH & MAUREEN GILL 814 FIRST AVENUE SEA GIRT, NJ 814 FIRST AVENUE	08750 2	3712700 921900 4634600		4634600			01	.00 17438.55 8719.28
10	8 6 00000215	50X150 2SF .1722	2 DESTEFANO, DAVID & LINDA 566 BARTRAM ROAD MOORESTOWN, NJ 812 FIRST AVENUE	08057 2	3712700 700600 4413300		4413300			01	.00 16343.75 8171.88
11	8 7 00000214	50X150 1.5SF .1722	2 MONTE, THOMAS D JR & CAROLYN 810 FIRST AVE SEA GIRT, N J 810 FIRST AVENUE	08750 2	3712700 703400 4416100		4416100			01	.00 16357.22 8178.61
12	8 8 00000213	50X150 2SF .1722	2 BERGMAN, BENJAMIN R & MEGHAN K 808 FIRST AVENUE SEA GIRT, NJ 808 FIRST AVENUE	08750 2	3712700 754300 4467000		4467000			01	.00 16609.22 8304.61
13	8 9 00000212	50X150 2SF .1722	2 CLARK, GORDON W JR 806 FIRST AVENUE SEA GIRT, NJ 806 FIRST AVENUE	08750 2	3712700 718000 4430700		4430700			01	.00 16429.58 8214.79
14	8 10 00000211	50X150 3SF2G .1722	2 NV CAPITAL, LLC 71 NEW HOOK ROAD BAYONNE, NJ 804 FIRST AVENUE	07002 2	3712700 1019000 4731700		4731700			02	.00 17918.59 8959.30

59251800

0

8

11537700

70789500

10



1 L i n e	2 Block No. Lot No. Qualification Account No.	3 Land Dimensions Building Description Additional Lots Acreage Prop. Class	4 Owner's Name Address City State Property Location Billing Code Zip Code	5 Land Improvement Total	6 Exemptions Cd. Amount	7 Net Taxable Value	8 Deduct. Cd.Quan.	9 Special Tax Codes	10 Num Units	12 DED AMT 2025 TAX 2026 1ST
1	8 11 00000210	50X150 2.5S/DG .1722	2 HNESG, LLC & HNEI, LLC 802 FIRST AVENUE SEA GIRT, NJ 802 FIRST AVENUE 08750 2	3527100 1980800 5507900		5507900			01	.00 22115.18 11057.59
2	8 12 00000209	68X150 2SF2G .2342	2 PERLE, ADAM & JEANNE 4210 NE 31ST AVE LIGHTHOUSE POINT, FL 800 FIRST AVENUE 33064 2	3847700 1633100 5480800		5480800			01	.00 21713.49 10856.75
3	9 1 00000093	66X250 IRR 2.5SF2G .0000	2 SHIBLES, JOHN P & JILL DEVLIN 657 OCEAN AVE SEA GIRT, NJ L 657 OCEAN AVENUE 08750 2	6518100 1265100 7783200		7783200			02	.00 34739.38 17369.69
4	9 2 00000094	55X250 2.5SFG .3157	2 655 OCEAN AVE, LLC 215 HOWARD AVE STATEN ISLAND NY 655 OCEAN AVENUE 10301 2	7104300 1283300 8387600		8387600			01	.00 37304.74 18652.37
5	9 3 00000095	50X250 2.5S/DET GAR .2870	2 ANDERSON, ERIC J & PAMELA S 14 DELLWOOD PARKWAY W MADISON, NJ 653 OCEAN AVENUE 07940 2	7046800 2002400 9049200		9049200			01	.00 40675.49 20337.75
6	9 4 00000096	75X250 2SF .4304	2 MARTIN, BRIAN P & SUZANNE E %KOSSAK 1373 BROAD STREET #307 CLIFTON, NJ 651 OCEAN AVENUE 07013 2	7334300 2013400 9347700		9347700			01	.00 42062.71 21031.36
7	9 5 00000097	49X250 IRR 2SF .0000	2 HORN, KEITH & LYNN 57 MARIA ROAD WOODCLIFF LAKE, NJ 649 OCEAN AVENUE 07677 2	7044100 2431200 9475300		9475300			02	.00 42815.20 21407.60
8	9 6.01 00000098	52X250 IRR 2.5S/DG .0000	2 FORLENZA, PETER & ELLEN 647 OCEAN AVENUE SEA GIRT NJ 647 OCEAN AVENUE 08750 1E 2	7081300 2525300 9606600		9606600			00	.00 43459.91 21729.96
9	9 7.01 00000098	100X250 3SF .5739	2 KAUFMAN, MICHAEL & KRISTEN 6 W 77TH ST APT 14AB NEW YORK NY 643 OCEAN AVENUE 10024 1E 2	7621800 2687400 10309200		10309200			01	.00 46976.86 23488.43
10	9 8 00000100	50X250 2SF1G .2870	2 SKIDMORE, JAMES A & PEGGY ANNE 641 OCEAN AVENUE SEA GIRT, NJ 641 OCEAN AVENUE 08750 2	7046800 1363600 8410400		8410400			01	.00 37415.52 18707.76
11	9 9 00000101	50X250 2SFGA2 .2870	2 FARRELL, FRANCIS KENNEDY & JESSICA 639 OCEAN AVENUE SEA GIRT, NJ 639 OCEAN AVENUE 08750 2	7046800 980900 8027700		8027700			02	.00 35522.31 17761.16
12	9 10 00000102	50X250 3SF .2870	1 MEYER, JASON & JACQUELINE 931 KIMBALL AVENUE E WESTFIELD, NJ 637 OCEAN AVENUE 07090 2	7046800 0 7046800		7046800			02	.00 39254.83 19627.42
13	9 11 00000103	50X250 2SBV .2870	2 GENIESER, NANCY B, TRUSTEE 220 FAIRVIEW RD PALM BEACH, FL 635 OCEAN AVENUE 33480 2	7046800 573600 7620400		7620400			01	.00 33508.85 16754.43
14	9 12 00000104	111X250 IRR 2SB .0000	2 MAZZONE, ANTHONY J & PATRICIA 32 CAPPOLA CT CLIFTON, N J 633 OCEAN AVENUE 07013 2	7748300 2561800 10310100		10310100			01	.00 46840.63 23420.32

93061000

0

9

23301900

116362900

12

1 L i n e	2 Block No. Lot No. Qualification Account No.	3 Land Dimensions Building Description Additional Lots Acreage Prop. Class	4 Owner's Name Address City State Property Location Billing Code Zip Code	5 Land Improvement Total	6 Exemptions Cd. Amount	7 Net Taxable Value	8 Deduct. Cd.Quan.	9 Special Tax Codes	10 Num Units	12 DED AMT 2025 TAX 2026 1ST
1	9 13.01 00000105	88X250 2SB .5051	2 D'ALESSANDRO, ALFRED & DAWN 629 OCEAN AVE SEA GIRT, NJ 629 OCEAN AVENUE 08750 2	7483800 2558700 10042500		10042500			01	.00 45606.11 22803.06
2	9 14.01 00000106	85X250 .4878	2 ROBINSON, WALTER T JR & MENEKSE Z 57 VALLEY VIEW AVENUE SUMMIT, NJ 625 OCEAN AVENUE 07901 2	7449300 1180100 8629400		8629400			01	.00 38488.87 19244.44
3	9 15 00000107	85X250 2SF2G .4878	2 VASAN, PHILIP S & TINA R 655 PARK AVE, APT 10B NEW YORK, NY 623 OCEAN AVENUE 10021 2	7449300 1090000 8539300		8539300			01	.00 38045.26 19022.63
4	9 16 00000108	125X250 2SF .7174	2 OJAI BEACH, LLC 619 OCEAN AVENUE SEA GIRT, NJ 619 OCEAN AVENUE 08750 2	7909300 2170100 10079400		10079400			01	.00 45656.01 22828.01
5	9 17 00000109	80X250 2.5SF .4591	2 SISTERS OF THE SACRED HEART OF MARY 50 WILSON PARK DRIVE TARREY TOWN, N Y 613 OCEAN AVENUE 10591 2	7391800 908800 8300600		8300600			01	.00 36888.08 18444.04
6	9 18 00000110	50X250 3SF .2870	2 SHIRVANI, CELESTE 611 OCEAN AVE SEA GIRT, NJ 611 OCEAN AVENUE 08750 2	7046800 2860700 9907500		9907500			01	.00 44966.89 22483.45
7	9 19 00000111	100X250 2SF3G .5739	2 JASAITIS, JOSEPH E TRUST 75 ABE VOORHEES DRIVE MANASQUAN, NJ 609 OCEAN AVENUE 08736 2	7621800 854300 8476100		8476100			01	.00 37766.32 18883.16
8	9 20 00000112	50X250 2.5SF .2870	2 605 OCEAN AVENUE, LLC 16 HUDSON STREET APT5B NEW YORK, NY 605 OCEAN AVENUE 10013 2	7046800 701600 7748400		7748400			01	.00 34141.58 17070.79
9	9 21 00000113	96X250 IRR 2.5SF .0000	2 WALKER, IRA A 601 OCEAN AVE SEA GIRT, NJ 601 OCEAN AVENUE 08750 2	7575800 3651500 11227300		11227300			01	.00 51570.65 25785.33
10	9 22 00000114	17.66 AC 17.6600	15C BOROUGH OF SEA GIRT PO BOX 296 SEA GIRT, NJ CRESCENT PARK 08750 2	31788000 0 31788000		*EXEMPT*			00	.00 .00 .00
11	10 1 00000080	50X150 2SF2G .1722	2 MC MANN, VINCENT J JR%M.MCMANN 107 WOOD RD GILLETTE, NJ 511 OCEAN AVENUE 07933 1	5193600 283600 5477200		5477200			01	.00 23438.03 11719.02
12	10 2 00000092	150X150 2.5SF2G .5165	2 SITAR, WILLIAM & CAROLINE 1 PHILADELPHIA BLVD SEA GIRT, NJ 1 PHILADELPHIA BOULEVARD 08750 1	4462700 2437900 6900600		6900600			01	.00 28676.03 14338.02
13	10 3 00000091	50X150 .1722	1 SAXA PHARMACEUTICALS, LLC%J TOBISCO 29 ELY ROAD HOLMDEL, NJ 7 PHILADELPHIA BOULEVARD 07733 1	3712700 0 3712700		3712700			01	.00 12879.19 6439.60
14	10 4 00000090	50X150 2SF2G .1722	2 SULLIVAN, PATRICK J & PAMELA J 11 NORMANDY PARKWAY MORRISTOWN, NJ 9 PHILADELPHIA BOULEVARD 07960 1	3712700 928900 4641600		4641600			01	.00 17471.99 8736.00

84056400

0

10

19626200

103682600

4

1 L i n e	2 Block No. Lot No. Qualification Account No.	3 Land Dimensions Building Description Additional Lots Acreage	4 Owner's Name Address City State Property Location	5 Billing Code Zip Code	6 Land Improvement Total	7 Exemptions Cd. Amount	8 Net Taxable Value	9 Deduct. Cd.Quan.	10 Special Tax Codes	11 Num Units	12 DED AMT 2025 TAX 2026 1ST
1	10 5 00000089	50X150 .1722	2 PAOLILLO, DOUGLAS & CHRISTA 34 CHESTNUT RIDGE RD SADDLE RIVER, NJ 07458 11 PHILADELPHIA BOULEVARD 1	3527100 3714900 7242000		7242000			01		.00 30604.18 15302.09
2	10 6 00000088	50X150 .1722	2 MCKINLAY, THOMAS & PAMELA 12 BALTIMORE BOULEVARD SEA GIRT, NJ 08750 12 BALTIMORE BOULEVARD 1	2970200 2404200 5374400		5374400			01		.00 22557.30 11278.65
3	10 7 00000087	50X150 2SF2G .1722	2 FELLINI, LAURIE & 512 82ND ST CORP 10 BALTIMORE BOULEVARD SEA GIRT, NJ 08750 10 BALTIMORE BOULEVARD 1	3712700 403600 4116300		4116300			01		.00 14875.19 7437.60
4	10 8 00000086	50X150 2SF2G .1722	2 NATALE, JOSEPH & KAREN M 115 EMERALD VALLEY LANE BASKING RIDGE, NJ 07920 8 BALTIMORE BOULEVARD 1	3712700 441900 4154600		4154600			01		.00 15064.31 7532.16
5	10 9 00000085	50X150 2.51G .1722	2 MCCORMICK, JAMES & ANN 18 BALDWIN DRIVE NEW PROVIDENCE, NJ 07974 6 BALTIMORE BOULEVARD 1	3712700 540200 4252900		4252900			01		.00 15550.34 7775.17
6	10 10 00000084	50X150 2SF .1722	2 NATALE, JOSEPH D & KAREN 115 EMERALD VALLEY LN BASKING RIDGE, NJ 07920 4 BALTIMORE BOULEVARD 1	3712700 944700 4657400		4657400			01		.00 17550.33 8775.17
7	10 11 .1722	50X150 .1722	2 ROMANO, KATHRYN P 2 BALTIMORE BOULEVARD SEA GIRT, NJ 08750 2 BALTIMORE BOULEVARD 1	3712700 1160400 4873100		4873100			01		.00 18617.19 9308.60
8	10 12 .1722	50X150 2.5SS .1722	2 GLASSFORD, JOHN J & PATRICIA E 201 SOUTH NARCISSUS # 703 33401 WEST PALM BEACH, FL 33401 501 OCEAN AVENUE 1	5193600 965300 6158900		6158900			01		.00 26808.78 13404.39
9	10 13 .1722	50X150 2.5SFB .1722	2 MCGEOUGH, MARY-CATHERINE 503 OCEAN AVENUE SEA GIRT, NJ 08750 503 OCEAN AVENUE 1	5193600 874200 6067800		6067800			01		.00 26713.97 13356.99
10	10 14 00000083	50X150 2SFB .1722	2 MCLAUGHLIN, MARY ANNE, TRUSTEE 6316 LYFORD ISLE DRIVE NAPLES, FL 34113 505 OCEAN AVENUE 1	5193600 768600 5962200		5962200			01		.00 25836.22 12918.11
11	10 15 00000082	50X150 2SF2G .1722	2 RCCS INVESTMENTS, LLC 507 OCEAN AVENUE SEA GIRT, NJ 08750 507 OCEAN AVENUE 1	5193600 813300 6006900		6006900			01		.00 26057.28 13028.64
12	10 16 00000081	50X150 2.5SF2G .1722	2 SCANLAN, LESLIE & MARX CHRISTOPHER 334 WOODAS CREEK RD MATHEWS, VA 23109 509 OCEAN AVENUE 1	5193600 964600 6158200		6158200			01		.00 26805.28 13402.64
13	11 1 00000065	50X150 1.5SF .1722	2 MCNULTY, BEATRICE G TRUST%R.JORDAN 79 LEEUWARDEN RD DARIEN, CT 06820 411 OCEAN AVENUE 1	5193600 189300 5382900		5382900			01		.00 22971.96 11485.98
14	11 2 .1722	50X150 2-S-F-L-2AG .1722	2 LYONS, LUANN MARIE 1 BALTIMORE BOUKEVARD SEA GIRT, NJ 08750 1 BALTIMORE BOULEVARD 1	3712700 798200 4510900		4510900			01		.00 16826.28 8413.14

59935100

0

11

14983400

74918500

2

1 L i n e	2 Block No. Lot No. Qualification Account No.	3 Land Dimensions Building Description Additional Lots Acreage Prop. Class	4 Owner's Name Address City State Property Location Billing Code Zip Code	5 Land Improvement Total	6 Exemptions Cd. Amount	7 Net Taxable Value	8 Deduct. Cd.Quan.	9 Special Tax Codes	10 Num Units	12 DED AMT 2025 TAX 2026 1ST
1	11 3 00000079	50X150 2SF .1722	2 FERRARA, RALPH T, & THOMAS V 8 STONEHEDGE ROAD MORRISTOWN, NJ 07960 3 BALTIMORE BOULEVARD 1	3712700 633000 4345700		4345700			01	.00 16008.92 8004.46
2	11 4 00000078	100X150 2SFGA .3444	2 DESANTIS, JOSEPH F JR & AMY LIPTON 12 GREENWOOD ROAD WELLESLEY, MA 02481 7 BALTIMORE BOULEVARD 1	4087700 1230400 5318100		5318100			02	.00 20834.75 10417.38
3	11 5 00000077	50X150 2.5SFB .1722	2 DICKS, DENISE 9 BALTIMORE BOULEVARD SEA GIRT, NJ 08750 9 BALTIMORE BOULEVARD 1	3712700 1069700 4782400		4782400			01	.00 18168.59 9084.30
4	11 6 00000077	50X150 2SF2G .1722	2 RANTA, BARBARA & RAYMOND E 150 WEST 79TH. ST. NEW YORK, NY 10024 11 BALTIMORE BOULEVARD 1	3527100 716100 4243200		4243200			01	.00 15776.38 7888.19
5	11 7 00000076	50X150 2.5SFB .1722	2 PARISELLA, ANTHONY & ROSE REV TRUST 1 MOLINO DR CHATHAM, NJ 07928 12 NEW YORK BOULEVARD 1	3527100 1271800 4798900		4798900			01	.00 18597.73 9298.87
6	11 8 00000075	50X150 2.5SFB .1722	2 CONNOLLY, MELINDA A, ETAL, TRUSTEES 49 PROSPECT AVENUE MONTCLAIR, NJ 07042 10 NEW YORK BOULEVARD 1	3378600 2311900 5690500		5690500			01	.00 23333.74 11666.87
7	11 9 00000074	50X150 2.5SF .1722	2 EGAN, ROGER 74 MORGAN LANE BASKING RIDGE, NJ 07920 8 NEW YORK BOULEVARD 1	3712700 1004900 4717600		4717600			01	.00 17848.73 8924.37
8	11 10 00000073	50X150 2SF .1722	2 RINAUDO, ALEXANDER & EILEEN 6 NEW YORK BOULEVARD SEA GIRT, NJ 08750 6 NEW YORK BOULEVARD 1	3712700 471200 4183900		4183900			02	.00 15209.52 7604.76
9	11 11 00000072	50X150 1.5SF .1722	2 JOHNSON, MARY & PETE, FRAN & PAT KENEALLY 11 BLUE JAY COURT WARREN, NJ 07059 4 NEW YORK BOULEVARD 1	3712700 475000 4187700		4187700			02	.00 15227.98 7613.99
10	11 12 00000071	50X150 2.5SFBG .1722	2 O'KEEFE, PATRICK & GIA 2 NEW YORK BOULEVARD SEA GIRT, NJ 08750 2 NEW YORK BOULEVARD 1	3712700 1684000 5396700		5396700			01	.00 20725.47 10362.74
11	11 13 00000070	50X150 2.5SF1G .1722	2 DOUGHERTY, MARY DEBBS, TRUSTEE, ETAL 401 OCEAN AVENUE SEA GIRT, NJ 08750 401 OCEAN AVENUE 1	5466900 494800 5961700		5961700	W 1 01		01	250.00 25392.11 12696.06
12	11 14 00000069	50X150 2.5SFB .1722	2 TERRACCIANO, ANTHONY P 403 OCEAN AVENUE SEA GIRT, NJ 08750 403 OCEAN AVENUE 1	5466900 909100 6376000		6376000			01	.00 27690.51 13845.26
13	11 15 00000068	50X150 2SF .1722	2 FARB, EDWARD & LAURA 405 OCEAN AVENUE SEA GIRT, NJ 08750 405 OCEAN AVENUE 1	5193600 364700 5558300		5558300			01	.00 23839.23 11919.62
14	11 16 00000067	50X150 2SF .1722	2 DEUTSCH, OLGA PO BOX 1867 DOYLESTOWN, PA 18901 407 OCEAN AVENUE 1	5193600 508500 5702100		5702100			01	.00 24550.30 12275.15

W01 250

58117700

0

11

13145100

71262800

16



1 L i n e	2 Block No. Lot No. Qualification Account No.	3 Land Dimensions Building Description Additional Lots Acreage Prop. Class	4 Owner's Name Address City State Property Location Billing Code Zip Code	5 Land Improvement Total	6 Exemptions Cd. Amount	7 Net Taxable Value	8 Deduct. Cd.Quan.	9 Special Tax Codes	10 Num Units	12 DED AMT 2025 TAX 2026 1ST
1	11 17 00000066	50X150 2SF .1722	2 MAHONEY, MARK R & COOK, KIM J 409 OCEAN AVENUE SEA GIRT, NJ 409 OCEAN AVENUE 08750 1	5193600 392800 5586400		5586400			01	.00 23977.95 11988.98
2	12 1.01 00000053	125X150 3SFB .4304	2 SANZARI, DAVID & JONI 11 STONEWALL ROAD SADDLE RIVER, NJ 311 OCEAN AVENUE 07458 1E 1	6004100 2115200 8119300		8119300			01	.00 36793.27 18396.64
3	12 2.01 00000064	100 X 150 2S-2GAR .3444	2 ONE NEW YORK BLVD, LLC 25 MAIN STREET SUITE 600 HACKENSACK, NJ 1 NEW YORK BOULEVARD 07601 1E 1	4087700 2527600 6615300		6615300			01	.00 27381.63 13690.82
4	12 4 00000063	50X150 2SF2G .1722	2 PONGRAC, NANCY J & ROBERT D SR, TRS 3225 N E 40TH STREET FORT LAUDERDALE, FL 5 NEW YORK BOULEVARD 33308 1	3712700 611000 4323700		4323700			01	.00 15900.14 7950.07
5	12 5 00000062	50X150 2.5SF2G .1722	2 7 NEW YORK BOULEVARD LLC 8 WOODCREST DRIVE MORRISTOWN, NJ 7 NEW YORK BOULEVARD 07960 1	3712700 874000 4586700		4586700			01	.00 17201.03 8600.52
6	12 6 00000061	50X150 2SF .1722	2 MAHONEY, MARY P 9 NEW YORK BOULEVARD SEA GIRT, NJ 9 NEW YORK BOULEVARD 08750 1E 1	3415700 242600 3658300		3658300			01	.00 13048.35 6524.18
7	12 7 00000060	50X150 2SF1SF .1722	2 DEROSA, GREGORY 11 NEW YORK BLVD SEA GIRT, N J 11 NEW YORK BOULEVARD 08750 1	3527100 719300 4246400		4246400			02	.00 15791.85 7895.93
8	12 8 00000059	65X150 3S/DET GAR .2238	2 FEIT, ROBERT S & MARY A 10 BROOKLYN BOULEVARD SEA GIRT BORO, NJ 10 BROOKLYN BOULEVARD 08750 1	3633900 2050400 5684300		5684300			01	.00 23013.38 11506.69
9	12 9 00000058	50X150 2SFB .1722	2 ANTHONY, CHARLES & DIANE R 8 BROOKLYN BOULEVARD SEA GIRT, NJ 8 BROOKLYN BOULEVARD 08750 1	3712700 656700 4369400		4369400			01	.00 16126.18 8063.09
10	12 10 2 1 00000057	50X150 2.5SFB .1722	2 BLAGDON, TERESA 35 GREEN WAY NEW PROVIDENCE, NJ 6 BROOKLYN BOULEVARD 07974 1	3712700 939600 4652300		4652300			01	.00 17522.88 8761.44
11	12 11 00000058	85X150 2.5SFB .2927	2 SHAUGHNESSY, KERRY E 4 BROOKLYN BOULEVARD SEA GIRT, NJ 4 BROOKLYN BOULEVARD 08750 1	3975200 1327700 5302900		5302900			01	.00 20754.41 10377.21
12	12 12 00000057	50X150 2.5S/B .1722	2 PONGRAC, RONALD 2 BROOKLYN BOULEVARD SEA GIRT, NJ 2 BROOKLYN BOULEVARD 08750 1	3712700 1960400 5673100		5673100			01	.00 22669.57 11334.79
13	12 13 00000056	62.5X150 3S-F-O-2AG .2152	2 LAUTO, JOHN J 301 OCEAN AVE SEA GIRT, NJ 301 OCEAN AVENUE 08750 1	5374100 1225200 6599300		6599300			01	.00 29132.62 14566.31
14	12 14 00000055	62.5X150 2SF .2152	2 BOZAK, KENNETH & ANNETTE 303 OCEAN AVENUE SEA GIRT, NJ 305 OCEAN AVENUE 08750 1	5374100 743800 6117900		6117900			01	.00 26751.89 13375.95

59149000

0

12

16386300

75535300

14

1 L i n e	2 Block No. Lot No. Qualification Account No.	3 Land Dimensions Building Description Additional Lots Acreage Prop. Class	4 Owner's Name Address City State Property Location Billing Code Zip Code	5 Land Improvement Total	6 Exemptions Cd. Amount	7 Net Taxable Value	8 Deduct. Cd.Quan.	9 Special Tax Codes	10 Num Units	12 DED AMT 2025 TAX 2026 1ST
1	12 15.02	50 X 150 .1722	2 SERPE, RALPH, TRUSTEE 139 HARPER ST NEWARK, NJ 307 OCEAN AVENUE 07714	5254100 2019200 7273300		7273300			01	.00 32548.27 16274.14
2	13 1 00000038	75X100 2SF .1722	2 211 SEA GIRT INC., A NJ CORPORATION 211 OCEAN AVENUE SEA GIRT, NJ 211 OCEAN AVENUE 08750 1	4845700 447300 5293000		5293000			01	.00 23023.86 11511.93
3	13 2 00000039	75X100 2.5SFB .1722	2 ANELLO, ROBERT & JULIA, TRUSTEES 114 MERLIN AVENUE SLEEPY HOLLOW, NY 1A BROOKLYN BOULEVARD 10591 1	3810200 1267300 5077500		5077500			01	.00 19777.87 9888.94
4	13 3 00000052	50X150 2SF2G .1722	2 PELLECHIA, BARBARA P 1 BROOKLYN BOULEVARD SEA GIRT, NJ 1 BROOKLYN BOULEVARD 08750 1	3712700 473300 4186000		4186000			01	.00 15219.50 7609.75
5	13 4 00000051	75X150 .2583	2 MALANGA, ANTHONY J 30 GLEN ROAD VERONA, NJ 3 BROOKLYN BOULEVARD 07044 1	3900200 2372500 6272700		6272700			01	.00 25675.55 12837.78
6	13 5 00000050	75X150 2SF .2583	2 ZUSI, PAMELA C 7 BROOKLYN BOULEVARD SEA GIRT, NJ 7 BROOKLYN BOULEVARD 08750 1	3900200 656800 4557000		4557000	V 1 01		01	250.00 16812.31 8406.16
7	13 6 00000049	100X150 2SF .3444	2 OHLWEILLER, JOHN & JOAN 11 BROOKLYN BLVD. SEA GIRT, NJ 11 BROOKLYN BOULEVARD 08750 1	3883300 764800 4648100		4648100			01	.00 17794.84 8897.42
8	13 7 00000048	50X150 2.5S/B .1722	2 FINN, PATRICK S & BRODY, MARY E 19 PARK LANE MADISON, NJ 12 CHICAGO BOULEVARD 07940 1	3527100 1769400 5296500		5296500			01	.00 21072.27 10536.14
9	13 8 00000047	50X150 2SF1G .1722	2 10 CHICAGO BOULEVARD GROUP, LLC 61 STONER DRIVE WEST HARTFORD, CT 10 CHICAGO BOULEVARD 06107 1	3712700 146900 3859600		3859600			01	.00 13605.24 6802.62
10	13 9 00000046	50X150 2.5S/DG .1722	2 KOZINSKI, RONALD A & CHRISTINA 8 CHICAGO BOULEVARD SEA GIRT, NJ 8 CHICAGO BOULEVARD 08750 1	3712700 1846100 5558800		5558800			01	.00 22101.71 11050.86
11	13 10 00000045	50X150 2.5SF .1722	2 MC CAGG, JAMES R III & GIUSEPPINA 6 CHICAGO BLVD SEA GIRT, N J 6 CHICAGO BOULEVARD 08750 1	3712700 1371800 5084500		5084500			01	.00 19733.95 9866.98
12	13 11 00000044	50X150 2SFB .1722	2 SCHNEIDER, DAVID T 71 WOODMONT DRIVE WOODCLIFF LAKE, NJ 4 CHICAGO BOULEVARD 07677 1	3712700 169800 3882500		3882500			01	.00 13718.51 6859.26
13	13 12 00000043	60X150 IRR 2.5SF .0000	2 SIX AT THE SHORE, LLC 2 CHICAGO BOULEVARD SEA GIRT, NJ 2 CHICAGO BOULEVARD 08750 1	3775700 1798600 5574300		5574300			01	.00 22185.54 11092.77
14	13 13 00000042	75X140 IRR 2.5SFB .0000	2 MASTROMONACO, JOSEPH, ET ALS 201 OCEAN AVENUE SEA GIRT, NJ 201 OCEAN AVENUE 08750 1	5489100 2111300 7600400		7600400			01	.00 34336.69 17168.35

1 L i n e	2 Block No. Lot No. Qualification Account No.	3 Land Dimensions Building Description Additional Lots Acreage Prop. Class	4 Owner's Name Address City State Property Location Billing Code Zip Code	5 Land Improvement Total	6 Exemptions Cd. Amount	7 Net Taxable Value	8 Deduct. Cd.Quan.	9 Special Tax Codes	10 Num Units	12 DED AMT 2025 TAX 2026 1ST
1	13 14 00000041	75X137 IRR 1.5SF1G .0000	2 KNAPP, EDWARD D & PATRICIA A, CO-TRU 205 OCEAN AVENUE SEA GIRT, NJ 205 OCEAN AVENUE 08750 1	5499100 210300 5709400		5709400			01	.00 24737.93 12368.97
2	13 15 00000040	50X150 3SF2G .1722	2 DOHERTY, JAMES E 207 OCEAN AVENUE SEA GIRT, NJ 207 OCEAN AVENUE 08750 1	5254100 822300 6076400		6076400			01	.00 26541.81 13270.91
3	14 1 00000022	100X150 2.5SFB .3444	2 EKNOIAN, JOHN & CAROLYN 107 OCEAN AVENUE SEA GIRT, NJ 107 OCEAN AVENUE 08750 1	5754100 2770300 8524400		8524400			01	.00 38669.51 19334.76
4	14 2 00000023	50X150 2SF2G .1722	2 DEMILIA, RICK J & KELLY A 1A CHICAGO BOULEVARD SEA GIRT, NJ 1A CHICAGO BOULEVARD 08750 1	3712700 1138800 4851500		4851500			01	.00 18509.91 9254.96
5	14 3 00000037	50X150 2SF2G .1722	2 SULLIVAN-BREEN, K, M LYNCH & J SULLIVAN 28 RODNEY ROAD SCARSDALE, NY 1 CHICAGO BOULEVARD 10583 1	3712700 404900 4117600		4117600			01	.00 14881.18 7440.59
6	14 4 00000036	50X150 2.5SFB .1722	2 D'ANGELO, STEPHEN & KAREN 3 CHICAGO BOULEVARD SEA GIRT, NJ 3 CHICAGO BOULEVARD 08750 1	3712700 937200 4649900		4649900			01	.00 17513.40 8756.70
7	14 5 00000035	50X150 2.5SFB .1722	2 GREEN, ANDREA GUARDO 1487 REISH ROAD STROUDSBURG, PA 5 CHICAGO BOULEVARD 18360 1	3712700 1178500 4891200		4891200			01	.00 18775.87 9387.94
8	14 6 00000034	50X150 2SF .1722	2 CARLUCCI, WILLIAM A & MARIA, ET ALS 99 EDGEWOOD DRIVE FLORHAM PARK, NJ 7 CHICAGO BOULEVARD 07932 1	3712700 486400 4199100		4199100			01	.00 15284.37 7642.19
9	14 7 00000033	50X150 2SF .1722	2 MACHIR, PATRICIA S 9 CHICAGO BOULEVARD SEA GIRT, NJ 9 CHICAGO BOULEVARD 08750 1	3712700 476800 4189500		4189500			01	.00 15190.56 7595.28
10	14 8 00000032	50X150 1.5SF .1722	2 11 CHICAGO, LLC 410 PASSAIC AVE SPRING LAKE, NJ 11 CHICAGO BOULEVARD 15000 07762 1	3527100 183800 3710900		3710900			01	.00 13144.16 6572.08
11	14 9 00000031	125X150 3SF .4304	4A AVON HOTEL CORPORATION PO BOX 197 SPRING LAKE, NJ 8-12 BEACON BOULEVARD 07762 1	4275200 1022200 5297400		5297400			00	.00 20786.84 10393.42
12	14 10 00000030	75X150 1.5SFGA .2583	2 6 BEACON, LLC 410 PASSAIC AVE SPRING LAKE, NJ 6 BEACON BOULEVARD 07762 1	3900200 274600 4174800		4174800			02	.00 15172.59 7586.30
13	14 11 00000029	50X150 2.5SF1G .1722	2 BENNETT, ROBYN & SCHWARTZ, MARC 78 CREST DRIVE SOUTH ORANGE, NJ 4 BEACON BOULEVARD 07079 1	3712700 804300 4517000		4517000			01	.00 16856.22 8428.11
14	14 12 00000028	50X150 2.5S/FB/DG .1722	2 CURTIS, JOHN R JR & PAMELA ANN MANFRED 18 WARNCKE ROAD WILTON, CT 2 BEACON BOULEVARD 06897 1	3155800 1798800 4954600		4954600			01	.00 19931.56 9965.78

57354500

0

14

12509200

69863700

12

1 L i n e	2 Block No. Lot No. Qualification Account No.	3 Land Dimensions Building Description Additional Lots Acreage Prop. Class	4 Owner's Name Address City State Property Location Billing Code Zip Code	5 Land Improvement Total	6 Exemptions Cd. Amount	7 Net Taxable Value	8 Deduct. Cd.Quan.	9 Special Tax Codes	10 Num Units	12 DED AMT 2025 TAX 2026 1ST
1	14 13 00000027	60X50 2SFB .0689	2 SULLIVAN, KEVIN F & PICCONE, REBECCA K 2A BEACON BOULEVARD SEA GIRT, NJ 2A BEACON BOULEVARD 08750 1	2309900 568000 2877900		2877900			01	.00 10664.13 5332.07
2	14 14 00000026	50X90 2SF .1033	2 REDMOND, JOHN CHARLES III 1602 SYLVAN DR BLUE BELL, PA 101 OCEAN AVENUE 19422 1	4372500 193500 4566000		4566000			01	.00 19594.73 9797.37
3	14 15 00000025	50X150 2.5SFB .1722	2 METCALF, THOMAS & CATHERINE 103 OCEAN AVE. SEA GIRT, NJ 103 OCEAN AVENUE 08750 1	5254100 892900 6147000		6147000			01	.00 26890.61 13445.31
4	14 16 00000024	50X150 3S/B .1722	2 POPE, MICHAEL & PATRICIA RUEMMLER 105 OCEAN AVENUE SEA GIRT, NJ 105 OCEAN AVENUE 08750 1	5254100 2163300 7417400		7417400			01	.00 33278.81 16639.41
5	15 1 00000001	100X100 2SB .2296	15C BOROUGH OF SEA GIRT PO BOX 296 SEA GIRT, NJ 9 OCEAN AVENUE 08750 1	5594100 403500 5997600		*EXEMPT*			00	.00 .00 .00
6	15 2 00000019	50X100 1.5SF .1148	2 MILLER, CHARLES E & BETSY P 270 MENDHAM RD BERNARDSVILLE, NJ 1 BEACON BOULEVARD 07924 1	3652700 563900 4216600		4216600			01	.00 15368.21 7684.11
7	15 3 00000018	50X150 2.5SF .1722	2 WOODCREST BIRCHWOOD, LLC 312 HOBAR COURT FRANKLIN LAKES, NJ 3 BEACON BOULEVARD 07417 1	3712700 1311600 5024300		5024300			01	.00 19364.69 9682.35
8	15 4 00000017	15529.5 SQ FT 3SF .3565	2 THE BOYS & LAURA, LLC 369 RIDGEWOOD AVENUE GLEN RIDGE, NJ 5A BEACON BOULEVARD 07028 1	3926600 907300 4833900		4833900			01	.00 18715.49 9357.75
9	15 5 00000016	40X150 2SF2G .1377	2 NASO, ROBERT D & SHALINI JAISINGHANI 142 WINANT RD PRINCETON, NJ 5 BEACON BOULEVARD 08540 1	3637700 673100 4310800		4310800			01	.00 15833.27 7916.64
10	15 6 00000015	50X150 2.5SFB .1722	2 7 BEACON, LLC 1135 VINTNER BLVD PALM BEACH GARDENS, FL 7 BEACON BOULEVARD 33410 1	3712700 888600 4601300		4601300			01	.00 17323.28 8661.64
11	15 7 00000014	50X150 2SF .1722	2 CASA LAUZON, LLC 50 SYLVAN AVE ENGLEWOOD CLIFFS, NJ 9 BEACON BOULEVARD 076321543 1	3712700 144800 3857500		3857500			01	.00 13594.76 6797.38
12	15 8 00000013	50X145 2SFGA .1664	2 H DENNIS LAUZON REVOCABLE TRUST 854 SUNSET AVENUE HAWORTH, NJ 11 BEACON BOULEVARD 07641 1	3709000 730500 4439500		4439500			02	.00 16472.49 8236.25
13	15 9 00000012	47X145 IRR 1.5SFB .0000	2 BARNA, JOHN A ETAL 13 BEACON BOULEVARD SEA GIRT NJ 13 BEACON BOULEVARD 08750 1	3318000 323200 3641200		3641200			01	.00 13072.80 6536.40
14	15 10 00000009	55X93 IRR 1SF .0000	1 DEROSE, ALAN 3 BRADSON CT WESTFIELD NJ 10 FIRST AVENUE 07090 1	1829700 0 1829700		1829700			01	.00 6461.05 3230.53

48402400

0

15

9360700

57763100

10



1 L i n e	2 Block No. Lot No. Qualification Account No.	3 Land Dimensions Building Description Additional Lots Acreage Prop. Class	4 Owner's Name Address City State Property Location Billing Code Zip Code	5 Land Improvement Total	6 Exemptions Cd. Amount	7 Net Taxable Value	8 Deduct. Cd.Quan.	9 Special Tax Codes	10 Num Units	12 DED AMT 2025 TAX 2026 1ST
1	15 11.01	36X142/50X55 FLAG 2SF .1174	2 BYRNE, MATTHEW & KRISTEN 50 OLD TURNPIKE RD CONVENT STATION, NJ 8 FIRST AVENUE 07961	2390200 270800 2661000		2661000			01	.00 9595.27 4797.64
2	15 12 00000011	150X86 IRR 2SS1G .0000	2 BOYLE, FLORENCE & BRUCE 12 THE TERRACE SEA GIRT, NJ 12 THE TERRACE 08750 1	3790700 272800 4063500		4063500			01	.00 14900.14 7450.07
3	15 13.01 00000008	50X150 .1722	2 RUTKOWSKI, MARK 8 THE TERRACE SEA GIRT, NJ 8 THE TERRACE 08750	3712700 2372000 6084700		6084700			01	.00 24788.82 12394.41
4	15 14 00000007	50X150 2.5SFB .1722	2 FALZETT, PAUL & ANNE 1023 ELECTRIC STREET SCRANTON, PA 6 THE TERRACE 18509 1	3675600 1219700 4895300		4895300			01	.00 18781.86 9390.93
5	15 15	55X141 2SF .1780	2 PEREIRA, ABILIO & DAVENIE 4 THE TERRACE SEA GIRT, NJ 4 THE TERRACE 08750	3741600 1029100 4770700		4770700			01	.00 18112.20 9056.10
6	15 16 00000005	86X195IRR 2.5SFB .0000	2 BOROWSKY, IRENE A, TRUSTEE, BOROWSKY 67 FAIRVIEW DRIVE EAST BASKING RIDGE, NJ 2 THE TERRACE 07920 1	4714700 2054000 6768700		6768700			01	.00 30542.29 15271.15
7	15 17 00000004	50X195 2.5SF .2238	2 FIGURELLI, JAMES 1 OCEAN AVENUE SEA GIRT, NJ 1 OCEAN AVENUE 08750 1	5236300 849900 6086200		6086200			01	.00 26451.99 13226.00
8	15 18	50X150 2.5SFB .1722	2 HOWLEY, IWONA E, TRUSTEE&IWONA E HOWL 3 OCEAN AVENUE SEA GIRT, NJ 3 OCEAN AVENUE 08750 1	5193600 675600 5869200		5869200			01	.00 25376.15 12688.08
9	15 19 00000003	50X150 2.5SFB .1722	2 DONINI, GERALD & LISA 46 FERNWOOD RD SUMMIT, NJ 5 OCEAN AVENUE 07901 1	5302900 955500 6258400		6258400			01	.00 27224.44 13612.22
10	15 20 00000002	50X150 2.5SFB .1722	2 JOSEPH D DONNELLY REALTY 513 CHICAGO BLVD SEA GIRT, NJ 7 OCEAN AVENUE 08750 1	5466900 1098800 6565700		6565700			01	.00 28699.49 14349.75
11	16 1.01 00000021	71X194 IRR 2-3SFCR .0000	2 CALPETER, LYNN 42 E 20TH ST., APT #4B NEW YORK, NY 9 THE TERRACE 10003 1	5244900 1141300 6386200		6386200			00	.00 28320.25 14160.13
12	16 1.02	254X100 IRR 2.5S .0000	2 SIGNORELLI, JAMES & CAMILLE 7 THE TERRACE SEA GIRT NJ 7 THE TERRACE 08750 1	3542000 1443600 4985600		4985600			01	.00 22836.24 11418.12
13	17 1 00000320	2.70 AC 2.7000	15C BOROUGH OF SEA GIRT PO BOX 296 SEA GIRT, NJ WRECK POND 08750 1	406500 0 406500		*EXEMPT*			00	.00 .00 .00
14	17 2 00000324	1.30 AC 1.3000	15C BOROUGH OF SEA GIRT PO BOX 296 SEA GIRT, NJ WRECK POND 08750 1	260000 0 260000		*EXEMPT*			00	.00 .00 .00

52012100

0

17

13383100

65395200

2

1 L i n e	2 Block No. Lot No. Qualification Account No.	3 Land Dimensions Building Description Additional Lots Acreage Prop. Class	4 Owner's Name Address City State Property Location Billing Code Zip Code	5 Land Improvement Total	6 Exemptions Cd. Amount	7 Net Taxable Value	8 Deduct. Cd.Quan.	9 Special Tax Codes	10 Num Units	12 DED AMT 2025 TAX 2026 1ST
1	17 3 00000323	65X150.5 3SF .2246	2 VIGILANTE, DANIEL & KENIA 999 TABOR RD MORRIS PLAINS, NJ 105 THE TERRACE 07950 1	3492500 972900 4465400		4465400			01	.00 18853.22 9426.61
2	17 4 00000322	60X167.5 2.5SF .2307	2 FISHER, MARGARET 103 THE TERRACE SEA GIRT, NJ 103 THE TERRACE 08750 1	3476500 1319600 4796100		4796100			01	.00 20567.78 10283.89
3	17 5 00000321	75X197 3SF2G .3392	2 CARILLI, CAROLYN, TRUSTEE 101 THE TERRACE SEA GIRT, NJ 101 THE TERRACE 08750 1	3218600 811400 4030000		4030000			01	.00 17026.38 8513.19
4	18 1 00000301	52X150 IRR 1.5SF2G .0000	2 MORSE, DEXTER A 28445 HIGHGATE DR BONITA SPRINGS, FL 101 BEACON BOULEVARD 34135 1	3260900 359800 3620700		3620700			01	.00 14834.77 7417.39
5	18 2 00000302	50X150 2SF1G .1722	2 ABRAHAMSON, KERMIT & PATRICIA 103 BEACON BLVD SEA GIRT, NJ 103 BEACON BOULEVARD 08750 1	3417500 393500 3811000		3811000			01	.00 15613.71 7806.86
6	18 3 00000303	50X150 .1722	2 MURPHY, DANIEL & ERICA 25 DALE DRIVE CHATHAM, NJ 105 BEACON BOULEVARD 07928 1	3417500 954700 4372200		4372200			01	.00 18441.04 9220.52
7	18 4 00000304	50X150 2SF .1722	2 ANNITTO, SEAN 107 BEACON BLVD SEA GIRT, N J 107 BEACON BOULEVARD 08750 1	3417500 117900 3535400		3535400			01	.00 14250.94 7125.47
8	18 5 00000305	50X150 2.5S/B .1722	2 SHERIDAN, MARY DUGAN 15 EDGEWOOD RD RUMSON, NJ 109 BEACON BOULEVARD 07760 1	3417500 2865800 6283300		6283300			01	.00 28085.23 14042.62
9	18 6 00000306	50X150 2.5SF1SF .1722	2 KILLELEA, MARY BETH 111 BEACON BOULEVARD SEA GIRT, NJ 111 BEACON BOULEVARD 08750 1	3417500 520600 3938100		3938100			02	.00 16242.45 8121.23
10	18 7 00000307	50X150 1.5SF1SF .1722	2 CAMPISANO, NICHOLAS & GERALDINE 306 BALTIMORE BOULEVARD SEA GIRT, NJ 113 BEACON BOULEVARD 08750 1	3417500 361800 3779300		3779300			02	.00 15457.52 7728.76
11	18 8 00000308	50X150 2.5S/B/DG .1722	2 CASSANELLI, JOSEPH R & TINA M 115 BEACON BOULEVARD SEA GIRT, NJ 115 BEACON BOULEVARD 08750 1	3075800 2017200 5093000		5093000			02	.00 22275.36 11137.68
12	18 9 00000309	50X90 2SF .1033	2 DUNN RESIDENCE TRUST, ET AL 117 BEACON BOULEVARD SEA GIRT, NJ 117 BEACON BOULEVARD 08750 1	3026300 527700 3554000		3554000			01	.00 14663.61 7331.81
13	18 10 00000310	60X50 1SF .0689	2 GODBY, HELEN C%POA M.ELKINS 102 RIDGEWOOD RD BALTIMORE, MD 8 SECOND AVENUE 21210 1	1655800 49900 1705700		1705700			01	.00 6816.34 3408.17
14	18 11 00000311	60X150 1SF .2066	2 CHASE, VIRGINIA DEFEIS 214 NORTHPELASANT AVENUE RIDGEWOOD, NJ 4 SECOND AVENUE 07450 1	3467500 240700 3708200		3708200			01	.00 15107.72 7553.86

45178900

0

18

11513500

56692400

11

1 L i n e	2 Block No. Lot No. Qualification Account No.	3 Land Dimensions Building Description Additional Lots Acreage Prop. Class	4 Owner's Name Address City State Property Location Billing Code Zip Code	5 Land Improvement Total	6 Exemptions Cd. Amount	7 Net Taxable Value	8 Deduct. Cd.Quan.	9 Special Tax Codes	10 Num Units	12 DED AMT 2025 TAX 2026 1ST
1	18 12 00000312	50X110 1SF .1263	2 IMPELLIZERI, VICTORIA L 116 THE TERRACE SEA GIRT, NJ 116 THE TERRACE 08750 1	3390000 225300 3615300		3615300			01	.00 14644.65 7322.33
2	18 13 00000313	100X107 2.5SFB .2456	2 O'CONNOR, BRENDAN T, TRUSTEE 17449 NEWBERRY LANE ESTERO, FL 114 THE TERRACE 33928 1	3612500 1732500 5345000		5345000			02	.00 23311.78 11655.89
3	18 14 00000314	50X184 2SF .2112	2 FLYNN, DANIEL E & LYNNE A 110 THE TERRACE SEA GIRT, NJ 110 THE TERRACE 08750 1	3417500 1531800 4949300		4949300			01	.00 21324.27 10662.14
4	18 15 00000315	50X198 2SF1G .2273	2 1996 GC TRUST%E DEL MAURO&A MCCORM 1979 WOOD ROAD SCOTCH PLAINS, NJ 108 THE TERRACE 07076 1	3440000 794800 4234800		4234800			01	.00 17710.51 8855.26
5	18 16 00000316	50X214 2SFB .2456	2 GRAZIOSO, DEBORAH PANKANIN REV TRST 24 ELEUTHERA DR OCEAN RIDGE, FL 106 THE TERRACE 33435 1	3432500 1138000 4570500		4570500			02	.00 19375.67 9687.84
6	18 17 00000317	75X164 IRR 2.5SF1SF .0000	4A LAKE MOUNTAIN, LLC 100 THE TERRACE SEA GIRT, NJ 100-104 THE TERRACE 08750 1	3443700 172800 3616500		3616500			01	.00 14830.28 7415.14
7	18 18 00000318	60X162 2.5S/DG/FB .2231	2 MICHAEL O'NEILL AMENDED&RESTATED RE 5 FIRST AVENUE SEA GIRT, NJ 5 FIRST AVENUE 08750 1	3299800 2844100 6143900		6143900			01	.00 27461.47 13730.74
8	18 19 00000319	57X160 2.5SF2G .2094	2 FABRICANT, ROBERT E & EMILIA A 7 FIRST AVENUE SEA GIRT, NJ 7 FIRST AVENUE 08750 1	3285300 513000 3798300		3798300			01	.00 15714.01 7857.01
9	18 20 00000319	60X157 2.5SF2G .2163	2 ANNA T NUZZI 2015 REVOCABLE TRUST 9 FIRST AVENUE SEA GIRT, NJ 9 FIRST AVENUE 08750 1	3297000 731700 4028700		4028700			01	.00 16854.22 8427.11
10	19 1 00000285	100X150 3SFGA2 .3444	2 SPIOTTO- DIMATTEO, NANCY 9 NEW YORK AVENUE BERGENFIELD, NJ 101 CHICAGO BOULEVARD 07921 1	3667500 444000 4111500		4111500			02	.00 17110.71 8555.36
11	19 2 00000286	55X150 2.5S/DG .1894	2 SMITH, ROBERT P & LESLIE S 105 CHICAGO BOULEVARD SEA GIRT, NJ 105 CHICAGO BOULEVARD 08750 1	3442500 2105900 5548400		5548400			01	.00 24298.81 12149.41
12	19 3 00000287	45X150 1.5SF .1550	2 YUREK, DIANNE 107 CHICAGO BOULEVARD SEA GIRT, NJ 107 CHICAGO BOULEVARD 08750 1	3392500 266000 3658500		3658500			01	.00 14858.72 7429.36
13	19 4 00000288	50X150 2SF .1722	2 THE EISENBERG INVESTMENT TRUST 27 WILLOW CRESCENT BROOKLINE, MASS 109 CHICAGO BOULEVARD 02445 1	3417500 586100 4003600		4003600			01	.00 16566.30 8283.15
14	19 5 00000289	50X150 1SF2G .1722	2 GAYLORD, JOAN PINDAR, TRUSTEE, ETAL 815 CIDER MILL LANE BEL AIR, MD 111 CHICAGO BOULEVARD 21014 1	3417500 57200 3474700		3474700			01	.00 13951.04 6975.52

47955800

0

19

13143200

61099000

5

1 L i n e	2 Block No. Lot No. Qualification Account No.	3 Land Dimensions Building Description Additional Lots Acreage Prop. Class	4 Owner's Name Address City State Property Location Billing Code Zip Code	5 Land Improvement Total	6 Exemptions Cd. Amount	7 Net Taxable Value	8 Deduct. Cd.Quan.	9 Special Tax Codes	10 Num Units	12 DED AMT 2025 TAX 2026 1ST
1	19 6 00000290	50X150 2SF .1722	2 HICKEY, SEAN & JOANNE 113 CHICAGO BOULEVARD SEA GIRT, NJ 113 CHICAGO BOULEVARD 08750 1	3417500 1520900 4938400		4938400			01	.00 21249.92 10624.96
2	19 7 00000291	50X150 2.5SFB .1722	2 LINDENTHAL, KATHLEEN K 115 CHICAGO BOULEVARD SEA GIRT, NJ 115 CHICAGO BOULEVARD 08750 1	3417500 1013200 4430700		4430700			01	.00 18794.34 9397.17
3	19 8 00000292	50X150 2SF .1722	2 OAKES, BRIAN C & CAROL 117 CHICAGO BLVD SEA GIRT, NJ 117 CHICAGO BOULEVARD 08750 1	3417500 87700 3505200		3505200			01	.00 14101.74 7050.87
4	19 9 00000293	50X150 2.5SFB .1722	2 HEARY, ROBERT F 68 BLACKBURN RD SUMMIT, NJ 118 BEACON BOULEVARD 07901 1	3417500 1089000 4506500		4506500			01	.00 19052.82 9526.41
5	19 10 00000294	50X150 2.5SFB .1722	2 NALL, RHEA F & DANA L 111 SUMMIT AVE CHATHAM NJ 114 BEACON BOULEVARD 07928 1	2525800 674200 3200000		3200000			01	.00 15968.00 7984.00
6	19 11 00000295	50X150 2SF3G .1722	2 MCMANUS, KEVIN F & MARY ELLEN 112 BEACON BOULEVARD SEA GIRT NJ 112 BEACON BOULEVARD 08750 1	3417500 633500 4051000		4051000			01	.00 16800.33 8400.17
7	19 12 00000296	50X150 2SF1SF .1722	2 110 BEACON, LLC&P.ELFERS 130 SCHUYLER ROAD ALLENDALE, NJ 110 BEACON BOULEVARD 07401 1	3417500 436500 3854000		3854000			02	.00 15826.28 7913.14
8	19 13 00000297	50X150 2.5SFB .1722	2 FULLER, THOMAS M & SUSAN J 769 SHUNPIKE ROAD GREEN VILLAGE, NJ 108 BEACON BOULEVARD 07935 1	3417500 1346700 4764200		4764200			01	.00 20327.76 10163.88
9	19 14 00000298	47.5X150 1.5SF1G .1636	2 HAUGH, MICHAEL J&CATHERINE,TRUSTEES 106 BEACON BOULEVARD SEA GIRT, NJ 106 BEACON BOULEVARD 08750 1	3402500 400200 3802700		3802700			01	.00 15572.29 7786.15
10	19 15.01 00000299	50X150 .1722	2 QUINLAN,JUDITH G&ROBERT W,TRUSTEES, 9332 TULIPANO TERRACE NAPLES, FL 104 BEACON BOULEVARD 34119 1E 1	3417500 1597600 5015100		5015100			00	.00 21720.98 10860.49
11	19 15.02 00000299	50X150 .1722	2 WALOTSKY, PHIL 102 BEACON BOULEVARD SEA GIRT, NJ 102 BEACON BOULEVARD 08750 1E 1	3417500 1805900 5223400		5223400			00	.00 22788.83 11394.42
12	19 16.01 00000299	52X150 .1791	2 FLORENTINE, JOSEPH III PO BOX 123 SEA GIRT, NJ 100 BEACON BOULEVARD 08750 1E 1	3427500 1703500 5131000		5131000			00	.00 22319.27 11159.64
13	20 1 00000270	50X150 2SF .1722	2 BODNER, CHRISTOPHER W & ROBIN KELLY 49 DALE DR CHATHAM NJ 101 BROOKLYN BOULEVARD 07928 1	3246600 1066800 4313400		4313400			01	.00 18259.41 9129.71
14	20 2 .1722	50X150 2.5SF .1722	2 VITA, ANTHONY & DIANE 46 ABBOTT ROAD TOWACO, NJ 103 BROOKLYN BOULEVARD 07082 1	3417500 236500 3654000		3654000			01	.00 14820.30 7410.15

46777400

0

20

13612200

60389600

2



1 L i n e	2 Block No. Lot No. Qualification Account No.	3 Land Dimensions Building Description Additional Lots Acreage Prop. Class	4 Owner's Name Address City State Property Location Billing Code Zip Code	5 Land Improvement Total	6 Exemptions Cd. Amount	7 Net Taxable Value	8 Deduct. Cd.Quan.	9 Special Tax Codes	10 Num Units	12 DED AMT 2025 TAX 2026 1ST
1	20 3 00000271	75X150 1.5SF .2583	2 105UNICORNS, LLC 20 ANTON PLACE ABERDEEN, NJ 105 BROOKLYN BOULEVARD 07747 1	3175700 235700 3411400		3411400			01	.00 13627.19 6813.60
2	20 4 00000272	90X150 2SF .3099	2 LEDVA, JOHN B & AMY ROSS LEDVA 109 BROOKLYN BOULEVARD SEA GIRT, NJ 109 BROOKLYN BOULEVARD 08750 1	3617500 779500 4397000		4397000			01	.00 18520.88 9260.44
3	20 5 00000273	85X150 2SF2G .2927	2 CASS, ALBERT J III & SUSAN Z 19 PEMBROOKE RD SUMMIT NJ 113 BROOKLYN BOULEVARD 07901 1	3592500 1141800 4734300		4734300			01	.00 20187.05 10093.53
4	20 6.01 00000274	50X150 .1722	2 SSJJ PROPERTIES, LLC 115 BROOKLYN BOULEVARD SEA GIRT, NJ 115 BROOKLYN BOULEVARD 08750	3417500 1760000 5177500		5177500			01	.00 22464.98 11232.49
5	20 6.02 00000274	50X150 2SF .1722	2 CULLEN, NICOLAS & MINDY 117 BOULEVARD BOULEVARD SEA GIRT, NJ 117 BROOKLYN BOULEVARD 08750	3417500 1411500 4829000		4829000			01	.00 20722.97 10361.49
6	20 7 00000276	32X100 IRR 1SF .0000	2 SHANNON, GREGORY DOUGLAS %A SHANNON 204 SECOND AVE SEA GIRT, N J 204 SECOND AVENUE 08750 1	2303600 30200 2333800		2333800			01	.00 9274.91 4637.46
7	20 8 00000278	38X100 IRR 1SCBS .0000	2 ANDERSON, LANCE & ROSLYN 56B 5TH STREET LOT 1#7370 CARMEL BY THE SEA, CA 202 SECOND AVENUE 93921 1E 1	2336700 173300 2510000		2510000			01	.00 10147.17 5073.59
8	20 9 00000275	50X80 2SF .0918	2 KEMPER, JOHN M 116 CHICAGO BOULEVARD SEA GIRT, NJ 116 CHICAGO BOULEVARD 08750 1	2343300 303900 2647200		2647200			01	.00 10826.30 5413.15
9	20 10 00000277	50X80 2.5SFB .0918	2 MARTINI, JOSEPH & GOODALE TERESA E 114 CHICAGO BOULEVARD SEA GIRT, NJ 114 CHICAGO BOULEVARD 08750 1	2343300 883200 3226500		3226500			01	.00 13690.56 6845.28
10	20 11 00000279	50X150 .1722	2 MCGOWAN, PATRICK J 112 CHICAGO BOULEVARD SEA GIRT, NJ 112 CHICAGO BOULEVARD 08750 1	3417500 1250200 4667700		4667700			01	.00 19921.58 9960.79
11	20 12 00000280	50X150 2SF .1722	2 HINDS, ERIC & KAREN 110 CHICAGO BOULEVARD SEA GIRT, NJ 110 CHICAGO BOULEVARD 08750 1	3417500 518100 3935600		3935600			01	.00 16229.48 8114.74
12	20 13 00000281	50X150 2SF1SF .1722	2 MEYER, JASON J & JACQUELINE 931 KIMBALL AVE WESTFIELD NJ 108 CHICAGO BOULEVARD 07090 1	3417500 435500 3853000		3853000			02	.00 15821.79 7910.90
13	20 14 00000282	50X150 1.5SF2GA .1722	2 ELENUZA, LLC 32 N MCCLELLAN AVE MANASQUAN, NJ 106 CHICAGO BOULEVARD 08736 1	3417500 578800 3996300		3996300			02	.00 16530.37 8265.19
14	20 15 00000283	50X150 2SF1SF .1722	2 WALSH, WILLIAM S & LILLIAN 104 CHICAGO BOULEVARD SEA GIRT, NJ 104 CHICAGO BOULEVARD 08750 1	3417500 552500 3970000		3970000			02	.00 16400.13 8200.07

43635100

0

20

10054200

53689300

15

1 L i n e	2 Block No. Lot No. Qualification Account No.	3 Land Dimensions Building Description Additional Lots Acreage Prop. Class	4 Owner's Name Address City State Property Location Billing Code Zip Code	5 Land Improvement Total	6 Exemptions Cd. Amount	7 Net Taxable Value	8 Deduct. Cd.Quan.	9 Special Tax Codes	10 Num Units	12 DED AMT 2025 TAX 2026 1ST
1	20 16 00000284	50X150 2.5SFB .1722	2 CONNOR, SIMON & JENNIFER 102 CHICAGO BOULEVARD SEA GIRT, NJ 102 CHICAGO BOULEVARD 08750 1	3417500 965200 4382700		4382700			01	.00 18190.55 9095.28
2	20 17 2 1	50X150 2.5SB .1722	2 FAGAN, HOLLIE GILL 100 CHICAGO BOULEVARD SEA GIRT, NJ 100 CHICAGO BOULEVARD 08750 1	3246600 1137200 4383800		4383800			01	.00 18607.71 9303.86
3	21 1 00000257	50X150 3SF2G .1722	2 KNIGHTLY, JOHN J & SHARON T 3 VANDERBUILT BLVD #102 FLORHAM PARK, NJ 101 NEW YORK BOULEVARD 07932 1	3246600 929100 4175700		4175700			01	.00 17579.27 8789.64
4	21 2	50X150 3SF2G .1722	2 GLUCK, BARRY SCOTT & JOAN D 3 KNOWLES CREEK ROAD NEW HOPE, PA 103 NEW YORK BOULEVARD 18938 1	3417500 973300 4390800		4390800			01	.00 18481.46 9240.73
5	21 3 00000258	50X150 2.5SFB .1722	2 SHERRY, ROBERT J & AGNES C 38 WINTER LANE WATCHUNG, NJ 105 NEW YORK BOULEVARD 07069 1	3417500 1266700 4684200		4684200			01	.00 20003.41 10001.71
6	21 4 00000259	50X150 2SF .1722	2 DENNIS & JANE EAGAN REVOCABLE TRUST 203 BEE MEADOW PARKWAY WHIPPANY, NJ 107 NEW YORK BOULEVARD 07981 1	3417500 99900 3517400		3517400			01	.00 14162.12 7081.06
7	21 5 00000260	50X150 2.SFB .1722	2 PASQUALONE, FRANK & ANGELA 1 GEORGETOWN CR NEWTOWN PA 109 NEW YORK BOULEVARD 18940 1	3417500 959500 4377000		4377000			01	.00 18468.49 9234.25
8	21 6 .1722	50X150 2.SFB .1722	2 NAPOLITANO, FRANK A & LAURA A 111 NEW YORK BOULEVARD SEA GIRT, NJ 111 NEW YORK BOULEVARD 08750 1	3417500 1016100 4433600		4433600			01	.00 18692.54 9346.27
9	21 7 00000261	50X150 2SF .1722	2 BANI, RICHARD & NORA 21 ROBIN HOOD RD SUMMIT, N J 113 NEW YORK BOULEVARD 07901 1	3417500 569900 3987400		3987400			01	.00 16485.96 8242.98
10	21 8 00000262	100X150 2SFBAG .3444	2 GROSS, JOSHUA & MACKENZIE 600 HUSTON ROAD RADNOR, PA 117 NEW YORK BOULEVARD 19087 1	3667500 1812200 5479700		5479700			01	.00 23876.65 11938.33
11	21 9 00000263	75X150 2.5SFB .2583	2 LOMBARDO, ANTHONY & DONNA M 12 HASTINGS RD HOLMDEL, NJ 114 BROOKLYN BOULEVARD 07733 1	3542500 1213000 4755500		4755500			01	.00 20289.84 10144.92
12	21 10 00000264	75X150 2SF2G .2583	2 BLAND, LARRY & DONNA 12 HARWOOD DR MADISON NJ 112 BROOKLYN BOULEVARD 07940 1	3542500 1092000 4634500		4634500			01	.00 19691.04 9845.52
13	21 11 00000265	50X150 2SF2G .1722	2 GRAY, MICHAEL A & THERESA B 110 BROOKLYN BOULEVARD SEA GIRT, NJ 110 BROOKLYN BOULEVARD 08750 1	3417500 1980400 5397900		5397900			01	.00 23460.49 11730.25
14	21 12 00000266	50X150 2SFGA2 .1722	2 RAIOLA, CHRISTOPHER & ANGELA 27 BEECHWOOD RD FLORHAM PARK, NJ 108 BROOKLYN BOULEVARD 07932 1	3246600 328000 3574600		3574600			02	.00 14606.23 7303.12

47832300

0

21

14342500

62174800

12

1 L i n e	2 Block No. Lot No. Qualification Account No.	3 Land Dimensions Building Description Additional Lots Acreage Prop. Class	4 Owner's Name Address City State Property Location Billing Code Zip Code	5 Land Improvement Total	6 Exemptions Cd. Amount	7 Net Taxable Value	8 Deduct. Cd.Quan.	9 Special Tax Codes	10 Num Units	12 DED AMT 2025 TAX 2026 1ST
1	21 13 00000267	50X150 2SF .1722	2 O'CONNELL, MICHAEL K & JANET P 207 WOODLAND RD MADISON, NJ 07940 106 BROOKLYN BOULEVARD 1	3417500 597300 4014800		4014800			01	.00 16621.69 8310.85
2	21 14 00000268	50X150 2SF .1722	2 LYDIC, F CLARK JR & KATHLEEN M 104 BROOKLYN BOULEVARD SEA GIRT NJ 08750 104 BROOKLYN BOULEVARD 1	3417500 763100 4180600		4180600	V 1 02		01	250.00 17191.05 8595.53
3	21 15 00000269	100X150 2SFGA2 .3444	2 SITAR, MARGARET 102 BROOKLYN BOULEVARD SEA GIRT, NJ 08750 102 BROOKLYN BOULEVARD 1	3484100 592300 4076400		4076400			02	.00 17098.24 8549.12
4	22 1 00000243	55X150 1.5SF2G .1894	2 ARZANO, ROBERT & LINDA 21 STAFFORD RD COLONIA NJ 07067 101 BALTIMORE BOULEVARD 1	3270400 313900 3584300		3584300			01	.00 14531.38 7265.69
5	22 2 00000244	70X150 2.5SFB .2410	2 ROTOLO, JAMES E & BONNIE B 103 BALTIMORE BLVD SEA GIRT, N J 08750 103 BALTIMORE BOULEVARD 1	3517500 1235000 4752500		4752500			01	.00 20273.37 10136.69
6	22 3 00000245	75X150 2SF .2583	2 DAVIES, J P FAMILY TRST %F&R DAVIES 5387 SOLWAY DR MELBOURNE BEACH, FL 32951 107 BALTIMORE BOULEVARD 1	3542500 444100 3986600		3986600			01	.00 16487.96 8243.98
7	22 4 00000246	50X150 2SF .1722	2 LACHANCE, MARGARET P 538 WYOLA FARM RD NEWTOWN SQUARE, PA 19073 109 BALTIMORE BOULEVARD 1088	3417500 1202700 4620200		4620200			00	.00 19679.56 9839.78
8	22 5 00000247	50X150 2.5SF-2GAR .1722	2 KEHOE, JULIE A & CLARENCE G 113 BALTIMORE BLVD SEA GIRT NJ 08750 113 BALTIMORE BOULEVARD 1	3417500 1541900 4959400		4959400			01	.00 21373.17 10686.59
9	22 6 00000248	75X150 3SF .2583	2 FONTANA, VICTOR J & CHRISTINE L 115 BALTIMORE BLVD SEA GIRT NJ 08750 115 BALTIMORE BOULEVARD 1	3542500 1740800 5283300		5283300			01	.00 22992.42 11496.21
10	22 7 00000249	75X150 .2583	2 GIUCA, DEMARCO, BAVARO & CONELLI 117 BALTIMORE BLVD SEA GIRT, NJ 08750 117 BALTIMORE BOULEVARD 1	3542500 1691100 5233600		5233600			01	.00 22745.92 11372.96
11	22 8.02 00000250	50X150 2.5S/DET GAR .1722	2 TRUESDALE, GEORGE 116 NEW YORK BOULEVARD SEA GIRT, NJ 08750 116 NEW YORK BOULEVARD 1E 1	3417500 1552500 4970000		4970000			01	.00 21425.06 10712.53
12	22 8.03 00000250	50X150 .1722	1 AMOR VINCIT OMNIA, LLC 900 HADDON AVENUE S# 114 COLLINGSWOOD, NJ 08108 114 NEW YORK BOULEVARD 1E 1	3417500 0 3417500		3417500				.00 13668.11 6834.06
13	22 8.04 00000250	50X150 2.5S/DG .1722	2 R-L REALTY COMPANY 80 GEORGE STREET PATERSON, NJ 07503 112 NEW YORK BOULEVARD 2339 1E 1	3417500 1762100 5179600		5179600				.00 22455.00 11227.50
14	22 9.01 00000251	50X150 .1722	2 ROTHMAN, CRAIG 110 NEW YORK BLVD SEA GIRT, NJ 08750 110 NEW YORK BOULEVARD 1	3417500 1295000 4712500		4712500			01	.00 20142.63 10071.32

1 L i n e	2 Block No. Lot No. Qualification Account No.	3 Land Dimensions Building Description Additional Lots Acreage Prop. Class	4 Owner's Name Address City State Property Location Billing Code Zip Code	5 Land Improvement Total	6 Exemptions Cd. Amount	7 Net Taxable Value	8 Deduct. Cd.Quan.	9 Special Tax Codes	10 Num Units	12 DED AMT 2025 TAX 2026 1ST
1	22 10 00000252	50X150 2.5SFB .1722	2 SCHWARTZ, JODI 108 NEW YORK BOULEVARD SEA GIRT, NJ 108 NEW YORK BOULEVARD 08750 1	3417500 1353600 4771100		4771100			01	.00 20361.70 10180.85
2	22 11 00000253	50X150 1.5SF .1722	1 MARTIN, MATTHEW P & MCGARVEY, SHARON 272 W 107TH ST APT 15-A NEW YORK, NY 106 NEW YORK BOULEVARD 10025 1	3417500 0 3417500		3417500			01	.00 13791.36 6895.68
3	22 12 00000254	50X150 1.5SF .1722	2 MATHESSEN, WILLIAM A & KATHLEEN 31 KETCH ROAD MORRISTOWN, NJ 104 NEW YORK BOULEVARD 07960 1	3417500 106900 3524400		3524400			01	.00 14196.55 7098.28
4	22 13 00000255	50X150 1.5SF .1722	2 MARDY, MICHAEL J & KAREN R 444 CHRISTOPHER DRIVE PRINCETON, NJ 102 NEW YORK BOULEVARD 08540 1	3417500 820600 4238100		4238100			02	.00 17725.98 8862.99
5	22 14 00000256	50X150 1.5SF .1722	2 SOUDAH, ANTOINETTE 257 CARRIAGE WAY PRINCETON, NJ 100 NEW YORK BOULEVARD 08540 1	3246600 323100 3569700		3569700			01	.00 14582.28 7291.14
6	23 1.01	50X150 .1722	2 MCNEILLY, ELIZABETH & BERNARD P 101 PHILADELPHIA BLVD SEA GIRT, NJ 101 PHILADELPHIA BOULEVAR 08750	3246600 1654100 4900700		4900700			01	.00 21251.91 10625.96
7	23 1.02	50X150 .1722	2 DEFORREST, CORY ALBERT & CHRISTINE 1360 EAGLE ROAD NEW HOPE, PA 103 PHILADELPHIA BOULEVAR 18938	3417500 1540400 4957900		4957900			01	.00 21430.05 10715.03
8	23 2.01 00000232	50X150 .1722	1 MANASQUAN SHORE PROPERTIES, LLC 2 CLARKE DRIVE CRANBURY, NJ 105 PHILADELPHIA BOULEVAR 1E 1	3417500 0 3417500		3417500				.00 .00 .00
9	23 2.02 00000232	50X150 .1722	1 MANASQUAN SHORE PROPERTIES, LLC 2 CLARKE DRIVE CRANBURY, NJ 105 PHILADELPHIA BOULEVAR 1E 1	3417500 0 3417500		3417500				.00 .00 .00
10	23 3 00000233	50X150 2.5SFB .1722	2 ARCHER, BRIAN R & GINA 109 PHILADELPHIA BLVD SEA GIRT, NJ 109 PHILADELPHIA BOULEVAR 08750 1	3417500 1260500 4678000		4678000			01	.00 19900.62 9950.31
11	23 4 00000234	100X150 2SFB .3444	2 ERATH, STEVEN, TRUSTEE 111 PHILADELPHIA BOULEVAR SEA GIRT, NJ 111 PHILADELPHIA BOULEVAR 08750 1	3667500 2415800 6083300		6083300			01	.00 27710.47 13855.24
12	23 5.01 00000235	50X150 .1722	2 SIMCOX, STEVEN P & LISA A 12 BREEZE KNOLL DRIVE WESTFIELD, NJ 115 PHILADELPHIA BOULEVAR 07090	3417500 1330100 4747600		4747600			01	.00 20244.93 10122.47
13	23 5.02	50X150 2.5SFB .1722	2 RCF FAMILY TRUST 25 DORSET CIRCLE CALDWELL, NJ 117 PHILADELPHIA BOULEVAR 07006	3417500 1499900 4917400		4917400			01	.00 21166.58 10583.29
14	23 6 00000236	50X150 2.5S/B .1722	2 LECKEY, WILLIAM JR & ALEXIS 1 STEEPLECHASE LANE MALVERN, PA 120 BALTIMORE BOULEVARD 19355 1	3417500 3022600 6440100		6440100			01	.00 28561.77 14280.89

47753200

0

23

15327600

63080800

6



1 L i n e	2 Block No. Lot No. Qualification Account No.	3 Land Dimensions Building Description Additional Lots Acreage Prop. Class	4 Owner's Name Address City State Property Location Billing Code Zip Code	5 Land Improvement Total	6 Exemptions Cd. Amount	7 Net Taxable Value	8 Deduct. Cd.Quan.	9 Special Tax Codes	10 Num Units	12 DED AMT 2025 TAX 2026 1ST
1	23 7 00000237	50X150 2SF .1722	2 ROGERS, PATRICIA M, ETAL, TRUSTEES 114 BALTIMORE BOULEVARD SEA GIRT, NJ 08750 114 BALTIMORE BOULEVARD 1	3417500 1649900 5067400		5067400			01	.00 23026.85 11513.43
2	23 8 00000238	50X150 2.5SFB .1722	2 SCOTT, CHARLES REED & LENKA 112 BALTIMORE BOULEVARD SEA GIRT BORO, NJ 08750 112 BALTIMORE BOULEVARD 1	3417500 637200 4054700		4054700			01	.00 16818.80 8409.40
3	23 9 2 1	50X150 2.5SFB .1722	2 PASSAIC, WILLIAM H 110 BALTIMORE BOULEVARD SEA GIRT, NJ 08750 110 BALTIMORE BOULEVARD 1	3417500 948900 4366400		4366400			01	.00 18360.21 9180.11
4	23 10 00000239	50X150 1SF2G .1722	2 O'CONNOR, MICHAEL F 108 BALTIMORE BOULEVARD SEA GIRT, NJ 08750 108 BALTIMORE BOULEVARD 1	3417500 67600 3485100		3485100			01	.00 14002.44 7001.22
5	23 11 00000240	50X150 2SFB .1722	2 LEAHY, THOMAS G & MARUEEN 55 BECKERLE DR PEARL RIVER, NY 10965 106 BALTIMORE BOULEVARD 1	3417500 1202700 4620200		4620200			01	.00 19755.41 9877.71
6	23 12 00000241	55X150 2SFB/DET GAR .1894	2 FERRARA, J, J EDELSON & J GROSSO 104 BALTIMORE BOULEVARD SEA GIRT, NJ 08750 104 BALTIMORE BOULEVARD 1	3442500 876700 4319200		4319200			01	.00 18127.67 9063.84
7	23 13 00000242	95X150 2SF .3271	2 SHALHOUB, EDWARD H & NANCY ELLEN 102 BALTIMORE BOULEVARD SEA GIRT, NJ 08750 102 BALTIMORE BOULEVARD 1	3460400 320200 3780600		3780600			01	.00 15634.67 7817.34
8	24 1 00000227	100X99 2.5SF .2273	2 O'HALLORAN, NEIL & ERIN 270 MCKINLEY PLACE RIDGEWOOD, NJ 07450 101 BOSTON BOULEVARD 2	3393900 1246800 4640700		4640700			01	.00 19919.08 9959.54
9	24 2 00000228	100X150 IRR 2.5SFB .0000	2 FERRANTE, GERALD J & PAMELA 600 SECOND AVENUE SEA GIRT, NJ 08750 600 SECOND AVENUE 2	3672500 2023800 5696300		5696300			01	.00 24947.51 12473.76
10	24 3 00000230	100X150 2SF .3444	2 CULLINAN, SEAN E & SUSAN 61 HILLSIDE AVENUE GLEN RIDGE, NJ 07028 106 PHILADELPHIA BOULEVAR 2	3667500 2474000 6141500		6141500			01	.00 27244.40 13622.20
11	24 4 00000229	214X150 IRR 2SF2G .0000	2 KING, JOHN & BARBARA 100 PHILADELPHIA BLVD SEA GIRT, N J 08750 100 PHILADELPHIA BOULEVAR 2	3440300 377200 3817500		3817500			01	.00 15984.97 7992.49
12	25 1 00000221	122X100 IRR .0000	2 LYNCH, KIERAN & VICTORIA 103 TRENTON BOULEVARD SEA GIRT, NJ 08750 103 TRENTON BOULEVARD 2	3320300 1863200 5183500		5183500			01	.00 22565.28 11282.64
13	25 2 00000222	50X150 IRR 1.5SF1G .0000	2 JOULE, JACKIE L. 105 TRENTON BLVD. SEA GIRT, N.J. 08750 105 TRENTON BOULEVARD 2	3431800 123600 3555400		3555400	V 1 02		01	250.00 14100.24 7050.12
14	25 3 00000223	50X100 1SF .1148	2 DREYER, DOROTHY J & DREYER FAMILY T 111 TRENTON BLVD SEA GIRT, NJ 08750 111 TRENTON BOULEVARD 2	2803300 45700 2849000		2849000			01	.00 11405.14 5702.57

1 L i n e	2 Block No. Lot No. Qualification Account No.	3 Land Dimensions Building Description Additional Lots Acreage Prop. Class	4 Owner's Name Address City State Property Location Billing Code Zip Code	5 Land Improvement Total	6 Exemptions Cd. Amount	7 Net Taxable Value	8 Deduct. Cd.Quan.	9 Special Tax Codes	10 Num Units	12 DED AMT 2025 TAX 2026 1ST
1	25 4 00000224	75X100 2.5SF .1722	2 GRIFFIN, CAROL SUE, TRUSTEE 34 RECTOR PLACE METUCHEN, NJ 08840 113 TRENTON BOULEVARD 2	3134300 1560900 4695200		4695200			01	.00 20393.63 10196.82
2	25 5 00000225	50X125 1SF .1435	2 VICARI, DAVID R & JEANNE 904 SECOND AVENUE SEA GIRT, NJ 08750 904 SECOND AVENUE 2	3405000 276300 3681300		3681300			01	.00 14972.01 7486.01
3	25 6 00000226	160X89 2SF .3269	2 NOLAN, SUSAN & DAVID 900 SECOND AVENUE SEA GIRT, NJ 08750 900 SECOND AVENUE 2	3579100 1870400 5449500		5449500			01	.00 24001.40 12000.70
4	26 1 00000180	75X100 1.5SF .1722	2 CRIQUI, THOMAS 39 RENSSELAER LANE ESSEX FELS, NJ 07021 101 STOCKTON BOULEVARD 2	3134300 181300 3315600		3315600			01	.00 13489.48 6744.74
5	26 2 00000182	75X150 IRR .0000	1 VENINO, RICHARD O & GERALDINE R 700 BOSTON BOULEVARD SEA GIRT, NJ 08750 105 STOCKTON BOULEVARD 2	3522500 0 3522500		3522500			01	.00 14192.06 7096.03
6	26 3 00000183	50X150 2SF2G .1722	2 ABOUSSLEMAN, JOSEPH 107 STOCKTON BOULEVARD SEA GIRT, NJ 08750 107 STOCKTON BOULEVARD 2	3417500 400000 3817500		3817500	V 1 01		01	250.00 15396.15 7698.08
7	26 4 00000184	50X150 1.5SF .1722	2 IMBORNONE, SALVATORE JR & JENNIFER 109 STOCKTON BLVD SEA GIRT NJ 08750 109 STOCKTON BOULEVARD 2	3315000 129400 3444400		3444400			01	.00 13898.15 6949.08
8	26 5 00000185	50X150 1.5SCB .1722	2 IMBORNONE, SALVATOR JR & JENNIFER 29 RODMAN LANE WESTFIELD, NJ 07090 111 STOCKTON BOULEVARD 2	3417500 329700 3747200		3747200			01	.00 15298.34 7649.17
9	26 6 00000186	50X150 2SFGA .1722	2 RUMMEL, PETER H & CAROLYN F 14 FENTON DRIVE SHORT HILLS, NJ 07078 113 STOCKTON BOULEVARD 2	3417500 384000 3801500		3801500			02	.00 15566.80 7783.40
10	26 7 00000187	50X150 2SF2G .1722	2 BROWNING, JACKSON B JR 25 EAST 9TH ST, APT 3A NEW YORK, NY 10003 115 STOCKTON BOULEVARD 2	3417500 236600 3654100		3654100			01	.00 14820.30 7410.15
11	26 8.01 00000188	50X150 1.5SF .1722	2 MATTHEWS, STEPHEN & AMY 117 STOCKTON BOULEVARD SEA GIRT, NJ 08750 117 STOCKTON BOULEVARD 2	3417500 243000 3660500		3660500			01	.00 14869.70 7434.85
12	26 8.02 00000189	50X150 .1722	1 MATTHEWS, ELMER M & MARJORIE A TRUST 248 ORANGE GROVE RD PALM BEACH, FL 33480 119 STOCKTON BOULEVARD	3417500 0 3417500		3417500			00	.00 13668.11 6834.06
13	26 9.01 00000189	50X150 2SFB .1722	2 MATTHEWS, ELMER M & MARJORIE A 248 ORANGE GROVE RD PALM BEACH, FL 33480 121 STOCKTON BOULEVARD 2	3417500 811100 4228600		4228600			01	.00 17678.57 8839.29
14	26 10 00000190	50X140 2.5SF2G .1607	2 KLICK, JOHN C&PATRICIA D, TRUSTEES, ET 1114 RAYMOND AVENUE MCLEAN, VA 22101 120 TRENTON BOULEVARD 2	3412500 883300 4295800		4295800			01	.00 18011.41 9005.71

1 L i n e	2 Block No. Lot No. Qualification Account No.	3 Land Dimensions Building Description Additional Lots Acreage Prop. Class	4 Owner's Name Address City State Property Location Billing Code Zip Code	5 Land Improvement Total	6 Exemptions Cd. Amount	7 Net Taxable Value	8 Deduct. Cd.Quan.	9 Special Tax Codes	10 Num Units	12 DED AMT 2025 TAX 2026 1ST
1	26 11 00000191	100X140 12 .3214	2 BROPY, NICHOLAS 116 TRENTON BOULEVARD SEA GIRT, NJ 116 TRENTON BOULEVARD 08750 2	3657500 1116700 4774200		4774200			01	.00 20112.20 10056.10
2	26 13 00000193	50X140 2.5SF .1607	2 ROUTH, JAMES M & ELLEN K, CO-TRUSTE 6825 GRENADIER BLVD #601 NAPLES, FL 114 TRENTON BOULEVARD 34108 2	3412500 1427100 4839600		4839600			01	.00 20700.02 10350.01
3	26 14 00000194	50X140 1.5SF .1607	2 MCFADDEN, MICHAEL F & JEAN C 112 TRENTON BOULEVARD SEA GIRT, NJ 112 TRENTON BOULEVARD 08750 2	3412500 227100 3639600		3639600			01	.00 14765.91 7382.96
4	26 15 00000195	50X140 1.5SS .1607	2 GATELY, JUDITH 110 TRENTON BLVD SEA GIRT, N J 110 TRENTON BOULEVARD 08750 2	3412500 537000 3949500		3949500			01	.00 16298.34 8149.17
5	26 16 00000196	150X140 2SS .4821	2 WANDYCZ, MALGORAZATA & WOJCIECH 104 TRENTON BOULEVARD SEA GIRT, NJ 104 TRENTON BOULEVARD 08750 2	4683000 651700 5334700		5334700			01	.00 22793.32 11396.66
6	26 17 00000197	50X140 2SFCB .1607	2 BONN, LLC 100 TRENTON BLVD SEA GIRT, NJ 102 TRENTON BOULEVARD 08750 2	3412500 144800 3557300		3557300			01	.00 14359.22 7179.61
7	26 18 00000198	50X140 1.5SF .1607	2 NOLAN, NANCY 100 TRENTON BOULEVARD SEA GIRT, NJ 100 TRENTON BOULEVARD 08750 2	3412500 586000 3998500		3998500			01	.00 16540.85 8270.43
8	26 19 00000181	50X100 2SF .1148	2 BYRNE, DONNA M 1001 FIRST AVENUE SEA GIRT, NJ 101A STOCKTON BOULEVARD 08750 2	3039800 305400 3345200		3345200			01	.00 13631.68 6815.84
9	27 1 00000161	75X150 2SF .2583	2 CONKLING, WILLIAM & KERI 101 NEPTUNE PLACE SEA GIRT, NJ 101 NEPTUNE PLACE 08750 2	3542500 1780900 5323400		5323400			03	.00 23098.21 11549.11
10	27 2 00000162	75X150 2.5SF2G .2583	2 BUONOCORE, FREDRIC & JULIA 105 NEPTUNE PLACE SEA GIRT, NJ 105 NEPTUNE PLACE 08750 2	3542500 1026600 4569100		4569100			03	.00 19367.69 9683.85
11	27 3 00000163	50X150 1.5SF .1722	1 FINAN, ROBERT & DIANE 30 PINE COVE RD FAIR HAVEN, NJ 107 NEPTUNE PLACE 07704 2	3417500 0 3417500		3417500			01	.00 14287.37 7143.69
12	27 4 00000164	50X150 1.5SF .1722	2 BLANCHARD, JOHN J 109 NEPTUNE PLACE SEA GIRT, NJ 109 NEPTUNE PLACE 08750 2	3117700 288500 3406200		3406200			01	.00 13598.75 6799.38
13	27 5 00000165	75X150 1.5SF .2583	2 MCLAUGHLIN, MARY R & DONALD C 111 NEPTUNE PLACE SEA GIRT, NJ 111 NEPTUNE PLACE 08750 2	3542500 366500 3909000		3909000	V 1 01		01	250.00 15853.73 7926.87
14	27 6 00000166	75X150 2SF .2583	2 MCKELVEY, ROBERT G 115 NEPTUNE PL. SEA GIRT, N.J. 115 NEPTUNE PLACE 08750 2	3542500 244700 3787200		3787200			01	.00 15501.93 7750.97

1 L i n e	2 Block No. Lot No. Qualification Account No.	3 Land Dimensions Building Description Additional Lots Acreage Prop. Class	4 Owner's Name Address City State Property Location Billing Code Zip Code	5 Land Improvement Total	6 Exemptions Cd. Amount	7 Net Taxable Value	8 Deduct. Cd.Quan.	9 Special Tax Codes	10 Num Units	12 DED AMT 2025 TAX 2026 1ST
1	27 7 00000167	50X150 1.5SF .1722	2 STOCK, ANDREW G & ANNE M 20 OVERLOOK RD CHATHAM, NJ 117 NEPTUNE PLACE 07928 2	3417500 183200 3600700		3600700			01	.00 14574.29 7287.15
2	27 8 00000168	50X130 2SF .1492	2 INFANTE, JOYCE A 119 NEPTUNE PLACE SEA GIRT, NJ 119 NEPTUNE PLACE 08750 2	3237100 416000 3653100		3653100			01	.00 14994.45 7497.23
3	27 9 00000169	50X130 2SFB .1492	2 SCHAEFER, RAYMOND A & PATRICIA A 121 NEPTUNE PLACE SEA GIRT, NJ 121 NEPTUNE PLACE 08750 2	3237100 465300 3702400		3702400			01	.00 15237.96 7618.98
4	27 10 00000170	65X170 35X20 2SF .1349	2 SHARP, SUSAN E 120 STOCKTON BOULEVARD SEA GIRT, NJ 120 STOCKTON BOULEVARD 08750 2	3547500 687200 4234700		4234700			01	.00 17714.50 8857.25
5	27 11 00000171	35X150 2SF .1205	2 MARTIN, THOMAS E & CAROL H 118 STOCKTON BOULEVARD SEA GIRT, NJ 118 STOCKTON BOULEVARD 08750 2	2506900 498300 3005200		3005200			01	.00 12434.58 6217.29
6	27 12 00000172	50X150 2.5SFB .1722	2 GUIDO, DAVID & MARY F 116 STOCKTON BOULEVARD SEA GIRT, NJ 116 STOCKTON BOULEVARD 08750 2	3417500 1065900 4483400		4483400			01	.00 18938.55 9469.28
7	27 13 2 1	50X150 2SF .1722	2 PAGANO, DANIELLE 114 STOCKTON BOULEVARD SEA GIRT, NJ 114 STOCKTON BOULEVARD 08750 2	3417500 599600 4017100		4017100			01	.00 16860.21 8430.11
8	27 14 00000173	50X150 1.5SF .1722	2 ELLIS, KATHRYNE D 112 STOCKTON BLVD SEA GIRT, NJ 112 STOCKTON BOULEVARD 08750 2	3417500 153500 3571000		3571000			01	.00 14427.09 7213.55
9	27 15 00000174	50X150 2.5SF .1722	2 FIORINO, MARGARET H 110 STOCKTON BLVD. SEA GIRT, NJ 110 STOCKTON BOULEVARD 08750 2	3417500 400200 3817700		3817700			01	.00 15647.14 7823.57
10	27 16 00000175	50X150 A/2S/SL/DG .1722	2 SCATURO, HEATHER S& CARL ANTHONY JR 108 STOCKTON BOULEVARD SEA GIRT, NJ 108 STOCKTON BOULEVARD 08750 2	3246600 379200 3625800		3625800			01	.00 14845.25 7422.63
11	27 17 00000176	50X150 2.5SFB .1722	2 MCFADYEN, SHERRIE R 48 LAKE TRAIL EAST MORRISTOWN, NJ 106 STOCKTON BOULEVARD 07960 2	3417500 1161500 4579000		4579000			01	.00 19479.46 9739.73
12	27 18 00000177	50X150 2.5SF .1722	2 DAGOSTINI, ROBERT J & JODY C 12 NORMANDY COURT BASKING RIDGE, NJ 104 STOCKTON BOULEVARD 07920 2	3417500 850800 4268300		4268300			01	.00 17875.18 8937.59
13	27 19 00000178	50X150 .1722	2 FELDMANN, TIMOTHY J&ANDREA F KASKOW- 102 STOCKTON BOULEVARD SEA GIRT, NJ 102 STOCKTON BOULEVARD 08750 2	3417500 2683200 6100700		6100700			01	.00 26935.52 13467.76
14	27 20 00000179	50X150 2SF2G .1722	2 CLEMMENSEN, MARK E & VIRGINIA M 100 STOCKTON BLVD SEA GIRT, NJ 100 STOCKTON BOULEVARD 08750 2	3417500 571000 3988500		3988500	V 1 01		01	250.00 16241.45 8120.73



1 L i n e	2 Block No. Lot No. Qualification Account No.	3 Land Dimensions Building Description Additional Lots Acreage Prop. Class	4 Owner's Name Address City State Property Location Billing Code Zip Code	5 Land Improvement Total	6 Exemptions Cd. Amount	7 Net Taxable Value	8 Deduct. Cd.Quan.	9 Special Tax Codes	10 Num Units	12 DED AMT 2025 TAX 2026 1ST
1	28 1 00000139	50X132 2SF2G .1515	2 MASSENGILL, LINDA BURDT 450 VILLAGE LANE VERO BEACH, FL 101 SEASIDE PLACE 32963 2	2555600 864200 3419800		3419800			02	.00 14486.47 7243.24
2	28 2 00000140	50X132 2SF .1515	2 MACTAS, BRUCE J & LISA C 103 SEASIDE PLACE SEA GIRT, NJ 103 SEASIDE PLACE 08750 2	3407500 2034800 5442300		5442300			01	.00 27285.82 13642.91
3	28 3 00000141	50X132 2.5SF .1515	2 GUZMAN, MANUEL & DIANE 225 JOHN H. MCCONNELL#701 COLUMBUS, OH 105 SEASIDE PLACE 43201 2	2555600 1342400 3898000		3898000			01	.00 16921.09 8460.55
4	28 4 00000142	50X132 1SF .1515	2 RINNOVATORE, DIANE 1411 GRAND ST APT 502 HOBOKEN, NJ 107 SEASIDE PLACE 07030 2	3407500 1579800 4987300		4987300			01	.00 21602.21 10801.11
5	28 5 00000143	50X132 1SF .1515	2 WOOLSEY, DAVID & SALLY 52 HAMBLY AVE TORONTO, ON M4E 2R5 109 SEASIDE PLACE 00000 2	2555600 180500 2736100		2736100			01	.00 11106.24 5553.12
6	28 6 00000144	50X132 1.5SF .1515	2 LA BIANCA, CHRISTOPHER & LAURA 20 THACKERAY DRIVE ROSELAND, NJ 111 SEASIDE PLACE 07068 2	2555600 1134400 3690000		3690000			01	.00 15883.67 7941.84
7	28 7 00000145	50X132 1.5SF .1515	2 CONWAY, ARTHUR W & ROSEMARIE 113 SEASIDE PL. SEA GIRT, N.J. 113 SEASIDE PLACE 08750 2	2555600 150800 2706400		2706400	V 1 02		01	250.00 10709.04 5354.52
8	28 8 00000146	50X132 1SF .1515	2 HEINE, TIMOTHY J & SUSAN B 2011 FIRST AVENUE SPRING LAKE, NJ 115 SEASIDE PLACE 07762 2	2555600 887400 3443000		3443000			01	.00 14601.24 7300.62
9	28 9 00000147	50X132 1.5SF .1515	2 PARKS, MAE E, ESTATE OF 2301 CARROLLWOOD CT RICHMOND, VA 117 SEASIDE PLACE 232333052 2	2555600 104100 2659700		2659700			01	.00 10728.50 5364.25
10	28 10 00000148	50X132 2.5SF .1515	2 HURLEY, DANIEL S & ANDREA 255 CEDAR RUDGE DRIVE GLASTONBURY, CT 119 SEASIDE PLACE 06033 2	2555600 1386900 3942500		3942500			01	.00 17143.64 8571.82
11	28 11 00000149	50X132 2SF .1515	2 HANNON, WILLIAM P & SUSAN E P O BOX 419 SEA GIRT NJ 121 SEASIDE PLACE 087500419 2	2555600 425900 2981500		2981500			01	.00 12319.31 6159.66
12	28 12 00000150	50X132 2SF2G .1515	2 SALGE, ROBERT J & DIANE M 124 NEPTUNE PLACE SEA GIRT, N J 124 NEPTUNE PLACE 08750 2	3407500 338400 3745900		3745900	V 1 02		01	250.00 15041.36 7520.68
13	28 13 00000151	50X132 1SF .1515	2 LORENCE, ROGER DOWD & SUSAN LILLO PO BOX 333 SEA GIRT, N J 122 NEPTUNE PLACE 08750 2	3407500 46400 3453900		3453900			01	.00 13847.75 6923.88
14	28 14 00000152	50X132 1SF .1515	2 LINDA S GEORGE LIVING TRUST 9 E 96TH ST, APT 9A NEW YORK, NY 120 NEPTUNE PLACE 10128 2	3407500 249300 3656800		3656800			01	.00 14845.25 7422.63

1 L i n e	2 Block No. Lot No. Qualification Account No.	3 Land Dimensions Building Description Additional Lots Acreage Prop. Class	4 Owner's Name Address City State Property Location Billing Code Zip Code	5 Land Improvement Total	6 Exemptions Cd. Amount	7 Net Taxable Value	8 Deduct. Cd.Quan.	9 Special Tax Codes	10 Num Units	12 DED AMT 2025 TAX 2026 1ST
1	28 15 00000153	50X132 1SF .1515	2 CASE, LAURIE BURNS 118 NEPTUNE PLACE SEA GIRT, NJ 118 NEPTUNE PLACE 08750 2	3254400 175600 3430000		3430000			01	.00 13722.50 6861.25
2	28 16 00000154	50X132 2SF .1515	2 APRAHAMIAN, BRYAN W & SANDRA S 116 NEPTUNE PLACE SEA GIRT, NJ 116 NEPTUNE PLACE 08750 2	3407500 277600 3685100		3685100			01	.00 14970.00 7485.00
3	28 17 00000155	50X132 3SF .1515	2 MATRI, MARIE D 11 ELIZABETH TERR UPPER SADDLE RIVER, N J 114 NEPTUNE PLACE 07450 2	3407500 589700 3997200		3997200			01	.00 16566.80 8283.40
4	28 18 00000156	50X132 2.5SF .1515	2 ALBA, GLENN & MARIETTA 906 NW 2ND AVE DELRAY BEACH, FL 108 NEPTUNE PLACE 33444 2	3407500 1039500 4447000		4447000			01	.00 18874.68 9437.34
5	28 19 00000157	50X132 2SF .1515	2 LOUGHRAN, WILLIAM C JR & KAREN 106 NEPTUNE PLACE SEA GIRT, NJ 106 NEPTUNE PLACE 08750 2	3407500 139200 3546700		3546700			01	.00 14306.33 7153.17
6	28 20 00000158	50X132 2SF1G .1515	2 SILLER, SARAH E 337 OAKLAND AVENUE STATEN ISLAND, NY 104 NEPTUNE PLACE 10310 2	3407500 229000 3636500		3636500			01	.00 14750.44 7375.22
7	28 21 00000159	50X132 2S .1515	2 LO CURCIO, CAROL 14 COEYMAN AVENUE NUTLEY, NJ 102 NEPTUNE PLACE 07110 2	3407500 1606000 5013500		5013500			01	.00 21677.56 10838.78
8	28 22 00000160	50X132 1SF .1515	2 KENNEDY, RICHARD ANTHONY & TOFFOLO, 87 JEFFERSON ROAD PRINCETON, NJ 100 NEPTUNE PLACE 08540 2	3407500 456600 3864100		3864100			01	.00 15875.69 7937.85
9	29 1 00000134	66X154 IRR 2SF .0000	2 COOLEY FAMILY ASSOCIATES L P 903 OLD YORKE RD SOMERVILLE, NJ 101 SEA GIRT AVENUE 08876 2	2623100 1489200 4112300		4112300			01	.00 17993.94 8996.97
10	29 2 00000138	75X130 1SF .2238	2 MERSE, LAWRENCE & KATHLEEN 372 CRESCENT DR FRANKLIN LAKES NJ 100 SEASIDE PLACE 07417 2	2645600 1706000 4351600		4351600			01	.00 19098.23 9549.12
11	29 3 00000137	75X130 2.5SFB .2238	2 MCDONOUGH, SCOTT & KELLY, MAUREEN 104 SEASIDE PLACE SEA GIRT BORO, NJ 104 SEASIDE PLACE 08750 2	2645600 2470100 5115700		5115700			01	.00 22962.48 11481.24
12	29 4 00000135	75X138 2SF .2376	2 VALENTINO, PATRICIA E & STEPHEN A 43 WEST 61ST ST, APT 7L NEW YORK, NY 108 SEASIDE PLACE 10023 2	2648400 1582700 4231100		4231100			01	.00 18587.25 9293.63
13	29 5 00000136	239X115 IRR 2SF .0000	2 LUCID, JOHN C 110 SEASIDE PL SEA GIRT, NJ 110 SEASIDE PLACE 08750 2	2836300 273900 3110200		3110200			01	.00 12968.51 6484.26
14	30 1 00000525	106X108 IRR .0000	2 TONER, DAVID & JOAN 201 SEA GIRT AVENUE SEA GIRT, NJ 201 SEA GIRT AVENUE 08750 3	2562200 1796500 4358700		4358700			01	.00 18692.04 9346.02

43068100

0

30

13831600

56899700

1

1 L i n e	2 Block No. Lot No. Qualification Account No.	3 Land Dimensions Building Description Additional Lots Acreage Prop. Class	4 Owner's Name Address City State Property Location Billing Code Zip Code	5 Land Improvement Total	6 Exemptions Cd. Amount	7 Net Taxable Value	8 Deduct. Cd.Quan.	9 Special Tax Codes	10 Num Units	12 DED AMT 2025 TAX 2026 1ST
1	30 2 00000526	100X83 IRR 2SF .0000	2 RAMSAY, KERRI P 205 SEA GIRT AVENUE SEA GIRT, NJ 205 SEA GIRT AVENUE 08750 3	2577700 472100 3049800		3049800			01	.00 12145.66 6072.83
2	30 3 2 1	9287.73SF 2SFBG .2132	2 GOLDKLANG, MARVIN S & SHEILA 21 COVENTRY RD LIVINGSTON NJ 206 NEPTUNE PLACE 07039 3	2569200 771000 3340200		3340200			01	.00 13913.62 6956.81
3	30 4 00000527	10658.86SF 2SF .2447	2 HABERMAN, MICHAEL & MICHELE 208 NEPTUNE PLACE SEA GIRT, NJ 208 NEPTUNE PLACE 08750 3	2634600 619500 3254100		3254100			01	.00 13158.63 6579.32
4	30 5 00000528	100X83 IRR 2SF .0000	2 DREXLER, PAUL D & SHIRLEY E 40 DAY STREET BLOOMFIELD, NJ 204 NEPTUNE PLACE 07003 3	2577700 380000 2957700		2957700			01	.00 11690.07 5845.04
5	30 6 00000529	50X101 IRR 1.5SF .0000	2 KORBIS, JOHN J 200 NEPTUNE PLACE SEA GIRT, NJ 200 NEPTUNE PLACE 08750 3	2793900 280900 3074800		3074800			01	.00 11872.71 5936.36
6	31 1 00000508	81.25X150 1SF .2798	2 D'AVELLA, LAURA G 201 NEPTUNE PLACE SEA GIRT, NJ 201 NEPTUNE PLACE 08750 3	2611400 202400 2813800		2813800			01	.00 10980.99 5490.50
7	31 2 00000509	93.75X150 1SF .3228	2 FOERST, ANDREW T, TRUSTEE 205 NEPTUNE PLACE SEA GIRT, NJ 205 NEPTUNE PLACE 08750 3	2656400 327300 2983700		2983700	W 1 01		01	250.00 11573.31 5786.66
8	31 3 00000510	50X150 2SF2G .1722	2 CRITCHLEY, THOMAS & DELORES 207 NEPTUNE PLACE SEA GIRT, NJ 207 NEPTUNE PLACE 08750 3	2495200 585300 3080500		3080500	V 1 02		01	250.00 12043.86 6021.93
9	31 4 00000511	50X150 2SF2G .1722	2 PEREIRA, MARIO R M & LOURDES D 13 CHESTNUE HILL WARREN, NJ 209 NEPTUNE PLACE 07059 3	2495200 834700 3329900		3329900			01	.00 13526.89 6763.45
10	31 5 00000512	75X150 2.5S/DET GAR .2583	2 O'CONNOR, ANDREW J, III & DEBORAH E 213 NEPTUNE PLACE SEA GIRT, NJ 213 NEPTUNE PLACE 08750 3	2588900 2583000 5171900		5171900			01	.00 22756.40 11378.20
11	31 6 00000513	50X150 1.5SF .1722	2 WEEKS, PATRICIA A 215 NEPTUNE PLACE SEA GIRT, NJ 215 NEPTUNE PLACE 08750 3	2495200 176300 2671500		2671500			01	.00 10271.42 5135.71
12	31 7 00000514	100X150 1.5SF .3444	1 VAN VLIET, SHAUN & JEAN 219 NEPTUNE PLACE SEA GIRT, NJ 219 NEPTUNE PLACE 08750 3	3576900 0 3576900		3576900			01	.00 13491.46 6745.73
13	31 8 00000515	50X150 2SF .1722	2 HOFMAN, JOHN & JEANNE CRUZ 630 SPRING AVE RIDGEWOOD, NJ 221 NEPTUNE PLACE 07450 3	2495200 250400 2745600		2745600			01	.00 10637.68 5318.84
14	31 9 00000516	50X147 IRR 2SF .0000	2 WALLACE, THOMAS S. & MARY PAT 223 NEPTUNE PLACE SEA GIRT, NJ 223 NEPTUNE PLACE 08750 3	2493300 266800 2760100		2760100			01	.00 10709.54 5354.77

V01 250

W01 250

37060800

0

31

7749700

44810500

9

1 L i n e	2 Block No. Lot No. Qualification Account No.	3 Land Dimensions Building Description Additional Lots Acreage Prop. Class	4 Owner's Name Address City State Property Location Billing Code Zip Code	5 Land Improvement Total	6 Exemptions Cd. Amount	7 Net Taxable Value	8 Deduct. Cd.Quan.	9 Special Tax Codes	10 Num Units	12 DED AMT 2025 TAX 2026 1ST
1	31 10.01 00000517	50X150 2.5S/B .1722	2 DELGADILLO, RAUL S&MAMAYEK, JESSICA 224 STOCKTON BOULEVARD SEA GIRT, NJ 224 STOCKTON BOULEVARD 08750 1E 3	3326900 1961400 5288300		5288300				.00 22231.45 11115.73
2	31 10.02 00000517	50X150 2.5S/B .1722	2 HUMPHREYS, BENJAMIN JAMES & CHRISTI 222 STOCKTON BOULEVARD SEA GIRT, NJ 222 STOCKTON BOULEVARD 08750 1E 3	3326900 1981500 5308400		5308400				.00 22330.75 11165.38
3	31 11 00000518	50X150 1SF .1722	2 WASSMER, ROBERT E & JANE B 220 STOCKTON BLVD SEA GIRT, NJ 218 STOCKTON BOULEVARD 08750 3	3326900 495600 3822500		3822500			01	.00 14983.47 7491.74
4	31 12 00000519	62.5X150 2.5SF .2152	2 KURRY, LIBBY TRUST 4111 OLIVER STREET CHEVY CHASE, MD 216 STOCKTON BOULEVARD 20815 3	3217600 729600 3947200		3947200			01	.00 15797.84 7898.92
5	31 13 00000520	50X150 2.5S/DG .1722	2 MORANO, SUSAN E 214 STOCKTON BOULEVARD SEA GIRT, NJ 214 STOCKTON BOULEVARD 08750 1E 3	3326900 1336800 4663700		4663700			01	.00 19211.00 9605.50
6	31 14 00000521	87.5X150 SFD /DG .3013	2 CAPPARIS, PHILIP & SHEILA 210 STOCKTON BOULEVARD SEA GIRT, NJ 210 STOCKTON BOULEVARD 08750 3	3511900 2351700 5863600		5863600			01	.00 25203.99 12602.00
7	31 15 00000522	75X150 1.5SF1G .2583	2 LAWS, DONALD M & BARBARA R 208 STOCKTON BLVD SEA GIRT, N J 208 STOCKTON BOULEVARD 08750 3	3451900 354200 3806100		3806100			01	.00 14908.12 7454.06
8	31 16 00000523	50X150 2SF2G .1722	2 PROVOST, NICHOLAS 206 STOCKTON BLVD SEA GIRT, NJ 206 STOCKTON BOULEVARD 08750 3	2576900 449800 3026700		3026700			01	.00 11014.43 5507.22
9	31 17 00000524	70X150 2SFB .2410	2 FAZIO, DANIELLE 204 STOCKTON BLVD SEA GIRT, NJ 204 STOCKTON BOULEVARD 08750 3	3426900 858900 4285800		4285800			01	.00 17278.87 8639.44
10	31 18 00000524	55X150 2SF .1894	2 ROSELIN, PHILLIP & DEBRA 200 STOCKTON BOULEVARD SEA GIRT, NJ 200 STOCKTON BOULEVARD 08750 3	3184300 446600 3630900		3630900			01	.00 14233.48 7116.74
11	32 1 00000492	50X150 1SFB .1722	2 SHARP, EUGENE P & LYNN M 36 SHADOWBROOK CT BERNARDSVILLE NJ 201 STOCKTON BOULEVARD 07924 3	3326900 248400 3575300		3575300			01	.00 13761.42 6880.71
12	32 2 00000493	50X150 2SF1G .1722	2 203 STOCKTON, LLC 203 STOCKTON BOULEVARD SEA GIRT, NJ 203 STOCKTON BOULEVARD 08750 3	3326900 546200 3873100		3873100			01	.00 15475.49 7737.75
13	32 3 00000494	100X150 1SFB .3444	1 ADAMS, MARY L 205 STOCKTON BLVD SEA GIRT, NJ 205 STOCKTON BOULEVARD 08750 3	3576900 0 3576900		3576900			01	.00 15158.12 7579.06
14	32 4 00000495	50X150 1.5SF .1722	2 MCINERNEY FAMILY 2012 TRUST 303 N RIVERSIDE DR #605 POMPANO BEACH, FL 209 STOCKTON BOULEVARD 33062 3	3326900 183100 3510000		3510000			01	.00 13438.07 6719.04

46234700

0

32

11943800

58178500

4



1 L i n e	2 Block No. Lot No. Qualification Account No.	3 Land Dimensions Building Description Additional Lots Acreage Prop. Class	4 Owner's Name Address City State Property Location Billing Code Zip Code	5 Land Improvement Total	6 Exemptions Cd. Amount	7 Net Taxable Value	8 Deduct. Cd.Quan.	9 Special Tax Codes	10 Num Units	12 DED AMT 2025 TAX 2026 1ST
1	32 5 00000496	50X150 1.5SF .1722	2 CIANCIO, FRANK S JR & CLAIRE 12 NORTH ASTOR ST APT C IRVINGTON, NY 10533 211 STOCKTON BOULEVARD 3	3326900 438800 3765700		3765700			01	.00 14702.54 7351.27
2	32 6 00000497	50X150 1.5SF .1722	2 213 STOCKTON, LLC 213 STOCKTON BOULEVARD SEA GIRT, NJ 08750 213 STOCKTON BOULEVARD 3	3326900 654800 3981700		3981700			01	.00 15770.90 7885.45
3	32 7 00000498	60X150 1SF .2066	2 CARINO, JOSEPH & MARIE 215 STOCKTON BOULEVARD SEA GIRT, NJ 08750 215 STOCKTON BOULEVARD 3	3376900 306200 3683100		3683100			01	.00 14176.59 7088.30
4	32 8 00000499	90X150 2SF .3099	2 PARISI, ROBERT E 423 BAY COLONY DR N JUNO BEACH, FL 33408 221 STOCKTON BOULEVARD 3	3526900 479100 4006000		4006000			01	.00 15899.64 7949.82
5	32 9 00000500	100X150 1.5SF .3444	2 MURRAY, ANN T 223 STOCKTON BOULEVARD SEA GIRT, NJ 08750 223 STOCKTON BOULEVARD 3	3576900 449000 4025900		4025900			01	.00 16000.44 8000.22
6	32 10 00000501	150X140 2SB .4821	2 HAMILTON, TODD 1020 PARK AVENUE APT 8-C NEW YORK, NY 10028 220 TRENTON BOULEVARD 3	3430700 769900 4200600		4200600			01	.00 17246.44 8623.22
7	32 11 00000502	75X140 2SF .2410	2 KELLY, BRONWEN & BRONWEN, JAMES TRUS 216 TRENTON BOULEVARD SEA GIRT, NJ 08750 216 TRENTON BOULEVARD 3	3444400 1526200 4970600		4970600	V 1 02		01	250.00 20498.42 10249.21
8	32 12 00000503	75X140 2.5SFB .2410	2 DREYER, WAYNE & DENISE 212 TRENTON BOULEVARD SEA GIRT, NJ 08750 212 TRENTON BOULEVARD 3	3444400 1611700 5056100		5056100			01	.00 21256.40 10628.20
9	32 13 00000504	75X140 1.5SFB .2410	2 BESHAR, LUKE M REVOCABLE TRUST 210 TRENTON BOULEVARD SEA GIRT, NJ 08750 210 TRENTON BOULEVARD 3	3444400 270100 3714500		3714500			01	.00 14455.03 7227.52
10	32 14 00000505	75X140 1.5SFB .2410	2 BLIESMANN, R & L & HANNAN, C & PERRY 208 TRENTON BOULEVARD SEA GIRT, NJ 08750 208 TRENTON BOULEVARD 3	3444400 362500 3806900		3806900			01	.00 14903.13 7451.57
11	32 15 00000506	75X140 2.5SFB .2410	2 ROTUNDO, FAUSTO & CHRISTINE 204 TRENTON BOULEVARD SEA GIRT, NJ 08750 204 TRENTON BOULEVARD 3	3444400 1672300 5116700		5116700			01	.00 21388.14 10694.07
12	32 16 00000507	75X140 2SFB .2410	2 CHENETTE JONES, LLC 3020 FAIRFIELD DR ALLENTOWN, PA 18103 200 TRENTON BOULEVARD 3	3444400 1866500 5310900		5310900			01	.00 22433.54 11216.77
13	33 1.01 00000477	125X150 2.5SFB .4304	2 ANGELO, MARK A & MAUREEN 201 TRENTON BOULEVARD MOUNTAINSIDE, NJ 07092 201 TRENTON BOULEVARD 1E 3	3701900 2702500 6404400		6404400				.00 27927.03 13963.52
14	33 3 00000479	75X150 2SF2G .2583	2 COMPETIELLO, MARK & JOANNE 444 KISSEL AVENUE STATON ISLAND, NY 10301 207 TRENTON BOULEVARD 3	3451900 891600 4343500		4343500			01	.00 16757.92 8378.96

1 L i n e	2 Block No. Lot No. Qualification Account No.	3 Land Dimensions Building Description Additional Lots Acreage Prop. Class	4 Owner's Name Address City State Property Location Billing Code Zip Code	5 Land Improvement Total	6 Exemptions Cd. Amount	7 Net Taxable Value	8 Deduct. Cd.Quan.	9 Special Tax Codes	10 Num Units	12 DED AMT 2025 TAX 2026 1ST
1	33 4 00000480	100X150 2SFAG .3444	2 SMITH, CYNTHIA G, TRUSTEE 211 TRENTON BOULEVARD SEA GIRT, NJ 211 TRENTON BOULEVARD 08750 3	3576900 1452800 5029700		5029700			01	.00 20963.99 10482.00
2	33 5 00000481	75X150 2SFS .2583	2 JORDAN, MARIE R & JAMES ALLEN 213 TRENTON BOULEVARD SEA GIRT, NJ 213 TRENTON BOULEVARD 08750 3	3451900 369700 3821600		3821600			01	.00 14984.47 7492.24
3	33 6 00000482	81X150 2SF2G .2789	2 217 TRENTON BLVD, LLC 5905 SE CONGRESSIONAL PL STUART, FL 217 TRENTON BOULEVARD 34997 3	3481900 1903900 5385800		5385800			01	.00 22822.26 11411.13
4	33 7 00000483	69X150 2SF2G .2376	2 CANTERINO, PAULA & JOSEPH 219 TRENTON BOULEVARD SEA GIRT, NJ 219 TRENTON BOULEVARD 08750 3	3421900 916400 4338300		4338300			01	.00 17538.35 8769.18
5	33 8 00000484	75X150 1.5SF .2583	2 STEMPLE, STEPHEN K 91 FAIRCHILD AVENUE MORRIS PLAINS, NJ 223 TRENTON BOULEVARD 07950 3	3451900 218100 3670000		3670000			01	.00 13971.50 6985.75
6	33 9.01 00000485	50X160 2.5SFB .1837	2 CHIRLIAN, PETER J & SANDRA LIONETTI 222 WASHINGTON BLVD SEA GIRT, NJ 222 WASHINGTON BOULEVARD 08750	3165300 1016200 4181500		4181500			01	.00 16954.52 8477.26
7	33 9.02 2 1 00000486	50X160 2.5SFB .1837	2 MICHAEL T PITONYAK JR 2020 IRREVOCA 9849 SE SANDPIPE LANE HOBO SOUND, FL 220 WASHINGTON BOULEVARD 33455	3165300 936200 4101500		4101500			01	.00 16558.82 8279.41
8	33 10 00000486	50X160 VACANT .1837	1 COOLEY, JUSTUS H, IV&MICHAEL COOLEY PO BOX 103 COLTS NECK, NJ 218 WASHINGTON BOULEVARD 07722 3	3165300 0 3165300		3165300			00	.00 11930.09 5965.05
9	33 11 2 1 00000487	75X160 1.5SFB .2755	2 COOLEY, NANCY J, JUSTUS H ET ALS PO BOX 103 COLTS NECK, NJ 216 WASHINGTON BOULEVARD 07722 3	3286400 531700 3818100		3818100			01	.00 15163.61 7581.81
10	33 12 00000487	75X160 1SFB .2755	2 KELLY, JOHN W & CAROLYN 214 WASHINGTON BOULEVARD SEA GIRT, NJ 214 WASHINGTON BOULEVARD 08750 3	3286400 227000 3513400		3513400			01	.00 13656.63 6828.32
11	33 13.01 00000488	50X160 2SF .1837	2 LANE, WILLIAM & DOREEN 210 WASHINGTON BOULEVARD SEA GIRT, NJ 210 WASHINGTON BOULEVARD 08750 1E 3	3165300 1913700 5079000		5079000				.00 21486.44 10743.22
12	33 13.02 00000488	50X160 2SF .1837	2 HEKEMIAN, BRYAN & SUZANNE 505 MAIN STREET STE 400 HACKENSACK, NJ 208 WASHINGTON BOULEVARD 07601 1E 3	3165300 1852800 5018100		5018100				.00 21183.05 10591.53
13	33 14 00000489	50X160 2SF .1837	2 LYNCH INVESTMENT COMPANY, LLC 206 WASHINGTON BOULEVARD SEA GIRT, NJ 206 WASHINGTON BOULEVARD 08750 3	3165300 725200 3890500		3890500			01	.00 15515.91 7757.96
14	33 15 00000490	75X160 1SF .2755	2 DAVIS, JOHN J 50 MEADOW BROOK RD. SHORT HILLS, NJ 204 WASHINGTON BOULEVARD 07078 3	3286400 200500 3486900		3486900			01	.00 13525.89 6762.95

46235500

0

33

12264200

58499700

15

1 L i n e	2 Block No. Lot No. Qualification Account No.	3 Land Dimensions Building Description Additional Lots Acreage Prop. Class	4 Owner's Name Address City State Property Location Billing Code Zip Code	5 Land Improvement Total	6 Exemptions Cd. Amount	7 Net Taxable Value	8 Deduct. Cd.Quan.	9 Special Tax Codes	10 Num Units	12 DED AMT 2025 TAX 2026 1ST
1	33 16 00000491	75X160 2.5S/FB/DG .2755	2 CONNORS, FRANK & DENA 200 WASHINGTON BOULEVARD SEA GIRT, NJ 200 WASHINGTON BOULEVARD 08750 3	3286400 2669300 5955700		5955700			01	.00 25866.66 12933.33
2	34 1 00000462	50X150 2SF2G .1722	2 WHELAN, JON J & THOMAS 201 WASHINGTON BOULEVARD SEA GIRT, NJ 201 WASHINGTON BOULEVARD 08750 3	3160600 443600 3604200		3604200			01	.00 14099.74 7049.87
3	34 2 00000463	50X150 2SF2G .1722	2 1612 PALM, LLC 203 WASHINGTON BOULEVARD SEA GIRT, NJ 203 WASHINGTON BOULEVARD 08750 3	3160600 485400 3646000		3646000			01	.00 14306.33 7153.17
4	34 3 00000464	50X150 2SF1G .1722	2 O'NEILL, JANICE 205 WASHINGTON BLVD SEA GIRT, N J 205 WASHINGTON BOULEVARD 08750 3	3160600 400500 3561100		3561100			01	.00 13886.67 6943.34
5	34 4 00000465	50X150 2SF1G .1722	2 COGNATA, CLAIRE & CHARLES 802 CALDWELL RD WAYNE, PA 207 WASHINGTON BOULEVARD 19087 3	3160600 770500 3931100		3931100			01	.00 15716.01 7858.01
6	34 5 00000466	50X150 .1722	2 STACHELEK, EDWARD & BASTURESU, ANCA 1125 MAXWELL LANE #1228 HOBOKEN, NJ 209 WASHINGTON BOULEVARD 07030 3	3160600 1351100 4511700		4511700			01	.00 18658.61 9329.31
7	34 6 00000467	50X150 2SF .1722	2 EILEEN S LASPA SURVIVORS TRUST 2475 AVENIDA DE LA ROSA CAMARILLO, CA 211 WASHINGTON BOULEVARD 93012 3	3160600 478400 3639000		3639000			01	.00 14271.40 7135.70
8	34 7 00000468	100X150 2SF .3444	2 SCHOCK G3, LLC 8299 DIAMOND BACK COVE RD EASTON, MD 213 WASHINGTON BOULEVARD 21601 3	3398100 444500 3842600		3842600			01	.00 15288.86 7644.43
9	34 8.01 00000469	50X150 .1722	2 SPADA, JOSEPH W & TAMARA 217 WASHINGTON BOULEVARD SEA GIRT, NJ 217 WASHINGTON BOULEVARD 08750 1E 3	3160600 1658700 4819300		4819300				.00 20190.04 10095.02
10	34 8.02 00000469	50X150 .1722	2 BELL, PETER E PO BOX 118 SEA GIRT, NJ 219 WASHINGTON BOULEVARD 08750 1E 3	3160600 1710000 4870600		4870600				.00 20445.03 10222.52
11	34 9 00000470	100X150 2SF2G .3444	2 HAUCK, SHARON 2205 MUELLER LANE SEA GIRT, NJ 223 WASHINGTON BOULEVARD 08750 3	3398100 841900 4240000		4240000			01	.00 17253.92 8626.96
12	34 10.01 00000471	75X150 2.5SFB .2583	2 MCPARTLAND, JOHN M & MARY 6 ESTHER COURT OLD TAPPAN, NJ 220 CRESCENT PARKWAY 07675 1E 3	2692500 2076200 4768700		4768700			01	.00 20528.36 10264.18
13	34 10.02 00000471	75X150 2S/DET GAR .2583	2 MAYER, PAUL W & LESLIE E 224 CRESCENT PARKWAY SEA GIRT, NJ 224 CRESCENT PARKWAY 08750 1E 3	2692500 2193300 4885800		4885800			01	.00 21221.47 10610.74
14	34 11 00000472	75X150 2SF1G .2583	2 SHANAHAN, DOROTHY 123 ROTARY DRIVE SUMMIT, NJ 218 CRESCENT PARKWAY 07901 3	3451900 674500 4126400		4126400			01	.00 16491.95 8245.98

44204300

0

34

16197900

60402200

11

1 L i n e	2 Block No. Lot No. Qualification Account No.	3 Land Dimensions Building Description Additional Lots Acreage Prop. Class	4 Owner's Name Address City State Property Location Billing Code Zip Code	5 Land Improvement Total	6 Exemptions Cd. Amount	7 Net Taxable Value	8 Deduct. Cd.Quan.	9 Special Tax Codes	10 Num Units	12 DED AMT 2025 TAX 2026 1ST
1	34 12 00000473	125X150 2.5SB .4304	2 HOBBIE, NORMAN M 212 CRESCENT PARKWAY SEA GIRT, NJ 212 CRESCENT PARKWAY 08750 3	3701900 1916700 5618600		5618600			01	.00 28235.92 14117.96
2	34 13 00000474	75X150 .2583	1 BARONE, ROSE, ETALS 7701 4TH AVE NORTH BERGEN, NJ 208 CRESCENT PARKWAY 07047 3	3451900 0 3451900		3451900			00	.00 13156.63 6578.32
3	34 14 00000475	75X150 2SF2G .2583	2 RAHILL, DAVID P & CAROLINE L 204 CRESCENT PARKWAY SEA GIRT, NJ 204 CRESCENT PARKWAY 08750 3	3451900 807600 4259500		4259500			01	.00 17150.13 8575.07
4	34 15 00000476	91X150 IRR 1SF .0000	2 BEECHWOOD ASSOCIATES 387 SPRINGFIELD AVE SUMMIT, N J 200 CRESCENT PARKWAY 07901 3	3355300 214700 3570000		3570000			01	.00 13939.57 6969.79
5	35 1 00000451	68X150IRR 2SFB .0000	2 NOONE, JACQUELINE 201 CRESCENT PARKWAY SEA GIRT, NJ 201 CRESCENT PARKWAY 08750 3	3246100 687300 3933400		3933400			01	.00 15730.98 7865.49
6	35 2 00000452	75X150 2SF .2583	2 DEMPSEY, SHEEHAN & DEMMPSEY 60 SILVER LAKE DRIVE SUMMIT, NJ 203 CRESCENT PARKWAY 07901 3	3451900 554700 4006600		4006600			01	.00 15899.64 7949.82
7	35 3 00000453	100X150 2SFBG .3444	2 CONNELLAN, JOS & NORA 207 CRESCENT PKWY. SEA GIRT, NJ 207 CRESCENT PARKWAY 08750 3	3576900 1887900 5464800		5464800			01	.00 23115.18 11557.59
8	35 4 00000454	150X150 2SB2G .5165	15D ST MARK'S ROMAN CATHOLIC CHURCH CRESCENT PKWY & 3RD AVE SEA GIRT, N J 209-217 CRESCENT PARKWAY 08750 3	3826900 447200 4274100		*EXEMPT*			00	.00 .00 .00
9	35 5 00000455	200X150 1SB .6887	15D ST. MARK S ROMAN CATHOLIC CHURCH CRESCENT PKWY&3RD AVE. SEA GIRT, N.J. 219-223 CRESCENT PARKWAY 08750 3	4076900 1255100 5332000		*EXEMPT*			00	.00 .00 .00
10	35 6 00000456	100X150 1.5SF .3444	2 MCANENY, ROSEMARY C TRUST & PATRICK 13 LEXINGTON COURT CHATHAM, NJ 222 BOSTON BOULEVARD 07928 3	3576900 447700 4024600		4024600			01	.00 15993.95 7996.98
11	35 7 00000457	100X150 2SF .3444	2 GOGGINS, JOHN & SHEILA 218 BOSTON BOULEVARD SEA GIRT, NJ 218 BOSTON BOULEVARD 08750 3	3576900 1371600 4948500		4948500			02	.00 20562.79 10281.40
12	35 8 00000458	100X150 1.5SF .3444	2 KNOTT, OWEN M & ERIN E 216 BOSTON BOULEVARD SEA GIRT, NJ 216 BOSTON BOULEVARD 08750 3	3576900 273200 3850100		3850100			01	.00 15131.18 7565.59
13	35 9 00000459	100X150 .3444	1 THE 210 CLUB LLC 210 BOSTON BOULEVARD SEA GIRT, NJ 210 BOSTON BOULEVARD 08750 3	3576900 0 3576900		3576900			01	.00 13780.38 6890.19
14	35 10 00000460	100X150 1SFB .3444	2 MMM SHORE REALTY, LLC 2 COMMERCE DRIVE CRANBURY, NJ 206 BOSTON BOULEVARD 08512 3	3576900 225200 3802100		3802100			01	.00 14894.15 7447.08

42120400

0

35

8386600

50507000

10



1 L i n e	2 Block No. Lot No. Qualification Account No.	3 Land Dimensions Building Description Additional Lots Acreage Prop. Class	4 Owner's Name Address City State Property Location Billing Code Zip Code	5 Land Improvement Total	6 Exemptions Cd. Amount	7 Net Taxable Value	8 Deduct. Cd.Quan.	9 Special Tax Codes	10 Num Units	12 DED AMT 2025 TAX 2026 1ST
1	35 11 00000461	100X150 2.5SFB .3444	2 HEFFERNAN, KEVIN & KATHLEEN 884 OLD MILL RD FRANKLIN LAKES, NJ 07417 200 BOSTON BOULEVARD 3	3398100 2335600 5733700		5733700			01	.00 24785.83 12392.92
2	36 1.01 00000438	50X150 .1722	2 GILLIGAN, THOMAS BRENDAN & MAUREEN 201 BOSTON BOULEVARD SEA GIRT, NJ 08750 201 BOSTON BOULEVARD 3	3326900 1290200 4617100		4617100			01	.00 18979.96 9489.98
3	36 1.02 00000439	50X150 2.5SFB .1722	2 JONES, HOYT, III & JONI C 203 BOSTON BLVD SEA GIRT, NJ 08750 203 BOSTON BOULEVARD 3	3326900 1140900 4467800		4467800			01	.00 18238.95 9119.48
4	36 2 00000439	100X150 1.5SCBS .3444	2 HOSTETTER, DONNA LEE TOMASKO, TRST 205 BOSTON BLVD SEA GIRT, NJ 08750 205 BOSTON BOULEVARD 3	3576900 591800 4168700		4168700			01	.00 16706.52 8353.26
5	36 3 00000440	100X150 2.5S/AG/B .3444	2 209 BOSTON BLVD, LLC 2 COMMERCE DRIVE CRANBURY, NJ 08512 209 BOSTON BOULEVARD 3	3576900 2814500 6391400		6391400			01	.00 27842.20 13921.10
6	36 4 00000441	100X150 2SF2G .3444	2 SHERMAN, LAURENCE & MAUREEN 80 CHANDLER ROAD CHATHAM, NJ 07928 215 BOSTON BOULEVARD 3	3576900 1104600 4681500		4681500			01	.00 19241.94 9620.97
7	36 5 00000442	100X150 .3444	2 PAGANO, JEFFREY L & LYNNE T 61 TAYLOR RD SHORT HILLS NJ 07078 217 BOSTON BOULEVARD 3	3576900 2598400 6175300		6175300			01	.00 26773.35 13386.68
8	36 6 00000443	100X150 2SF .3444	2 WARD, H GEOFFREY & WARD, M HEATHER 302 PARKLANE DOUGLASTON, NY 11363 219 BOSTON BOULEVARD 3	3576900 594600 4171500		4171500			03	.00 16720.49 8360.25
9	36 7 00000444	75X150 2.5S/HFB/DG .2583	2 AVALLONE, CHRISTOPHER & CAROLINE 222 PHILADELPHIA BOULEVAR SEA GIRT, NJ 08750 222 PHILADELPHIA BOULEVAR 3	3451900 2545900 5997800		5997800			02	.00 25866.16 12933.08
10	36 8 00000445	75X150 3S/B .2583	2 GIEGERICH, JOHN F & MELISSA A 218 PHILADELPHIA BOULEVAR SEA GIRT, NJ 08750 218 PHILADELPHIA BOULEVAR 3	3451900 2084700 5536600		5536600			01	.00 24484.93 12242.47
11	36 9 00000446	75X150 2.5SF2G .2583	2 CLARKE, GRIFFITH X & CATHERINE 216 PHILADELPHIA BLVD SEA GIRT, N J 08750 216 PHILADELPHIA BOULEVAR 3	3451900 904200 4356100		4356100			01	.00 17627.18 8813.59
12	36 10.01 00000447	100X150 2SF .3444	2 SEA GIRT HOUSE, LLC % T AMBROSE 40 PAULDING AVE COLT SPRING, NY 10516 212 PHILADELPHIA BOULEVAR 3	3576900 528800 4105700		4105700			01	.00 16395.14 8197.57
13	36 11.01 1284	50X150 3SFB .1722	2 210 PHILADELPHIA LLC 146 HENRY ST BROOKLYN NY 11201 210 PHILADELPHIA BOULEVAR 3	3326900 2309400 5636300		5636300			01	.00 24085.23 12042.62
14	36 12 00000448	75X150 2.5SFB .2583	2 TERWILLIGER, DONALD L & ANN A 206 PHILADELPHIA BLVD SEA GIRT, NJ 08750 206 PHILADELPHIA BOULEVAR 3	3451900 2288300 5740200		5740200			01	.00 24586.23 12293.12

48647800

0

36

23131900

71779700

12

1 L i n e	2 Block No. Lot No. Qualification Account No.	3 Land Dimensions Building Description Additional Lots Acreage Prop. Class	4 Owner's Name Address City State Property Location Billing Code Zip Code	5 Land Improvement Total	6 Exemptions Cd. Amount	7 Net Taxable Value	8 Deduct. Cd.Quan.	9 Special Tax Codes	10 Num Units	12 DED AMT 2025 TAX 2026 1ST
1	36 13 00000449	75X150 2.5SF .2583	2 LASZLO, ANDOR M & EILEEN 204 PHILADELPHIA BOULEVAR SEA GIRT, NJ 204 PHILADELPHIA BOULEVAR 08750 3	3451900 1968700 5420600		5420600			01	.00 22891.63 11445.82
2	36 14 00000450	75X150 1SFB .2583	2 MOSCA, PATRICIA 153 CAROLINE ROAD PARAMUS, N J 200 PHILADELPHIA BBOULEVA 07652 3	3451900 280300 3732200		3732200			01	.00 14542.36 7271.18
3	37 1 00000421	62.5X150 2SFB .2152	2 WILLIAMS, MARIA T 105 MANOR RD GARDEN CITY, NY 201 PHILADELPHIA BOULEVAR 11530 4	3386900 332700 3719600		3719600			01	.00 14476.99 7238.50
4	37 2 00000422	50X150 2.5S/DG .1722	2 MURPHY, DAVID L & BARBARA A 203 PHILADELPHIA BOULEVAR SEA GIRT, NJ 203 PHILADELPHIA BOULEVAR 08750 4	3326900 1823800 5150700		5150700			01	.00 21643.13 10821.57
5	37 3 00000423	62.5X150 2.5SFB .2152	2 MORANO, MICHAEL J 205 PHILADELPHIA BLVD SEA GIRT, NJ 205 PHILADELPHIA BOULEVAR 08750 4	3386900 913100 4300000		4300000			01	.00 18820.28 9410.14
6	37 4 00000424	75X150 2SF .2583	2 DRURY, MICHAEL & LYNN FAZIO DRURY 207 PHILADELPHIA BOULEVAR SEA GIRT, NJ 207 PHILADELPHIA BOULEVAR 08750 4	3451900 785400 4237300		4237300			01	.00 17040.35 8520.18
7	37 5 00000425	75X150 2.5SFB .2583	2 HANSEN, KRISTOPHER M & VALERIE T 211 PHILADELPHIA BOULEVAR SEA GIRT, NJ 211 PHILADELPHIA BOULEVAR 08750 4	3451900 2443400 5895300		5895300			01	.00 25341.22 12670.61
8	37 6 00000426	100X150 2SF .3444	2 RODGERS, JEAN H 215 PHILADELPHIA BLVD SEA GIRT, NJ 215 PHILADELPHIA BOULEVAR 08750 4	3576900 663400 4240300		4240300			01	.00 17060.81 8530.41
9	37 7 00000427	175X150 2SF .6026	15D ST. URIEL'S CHURCH PHILADELPHIA BLVD&3RD AVE SEA GIRT, N.J. 219-223 PHILADELPHIA BLVD 08750 4	3951900 1464200 5416100		*EXEMPT*			00	.00 .00 .00
10	37 8 00000428	100X150 2SF .3444	15D ST. URIEL'S CHURCH PHILADELPHIA BLVD&3RD AVE SEA GIRT, N.J. 222 BALTIMORE BOULEVARD 08750 4	3576900 449000 4025900		*EXEMPT*			01	.00 .00 .00
11	37 9 00000429	50X150 1.5S-F-1G .1722	2 ABRAHAM, SALLY A & MILDRED M 220 BALTIMORE BOULEVARD SEA GIRT, NJ 220 BALTIMORE BOULEVARD 08750 4	3326900 352600 3679500		3679500			01	.00 14276.39 7138.20
12	37 10 00000430	50X150 2SF .1722	2 FETZER, DONALD E & CHRISTINE S 218 BALTIMORE BOULEVARD SEA GIRT, NJ 218 BALTIMORE BOULEVARD 08750 4	3326900 499400 3826300		3826300			01	.00 15002.44 7501.22
13	37 11.01 .1722	50 X 150 2SF .1722	2 LALLI, DANIEL & ALISON 214 BALTIMORE BLVD SEA GIRT NJ 214 BALTIMORE BOULEVARD 08750 4	3326900 1800600 5127500		5127500			01	.00 21517.88 10758.94
14	37 11.02 .1722	50 X 150 2.5SF .1722	2 ROSS, JOHN JOSEPH II 27 BEACON ROAD SUMMIT, NJ 212 BALTIMORE BOULEVARD 079013906 4	3326900 2057000 5383900		5383900			01	.00 22795.32 11397.66

40792800

0

37

13920400

54713200

11.02

1 L i n e	2 Block No. Lot No. Qualification Account No.	3 Land Dimensions Building Description Additional Lots Acreage Prop. Class	4 Owner's Name Address City State Property Location Billing Code Zip Code	5 Land Improvement Total	6 Exemptions Cd. Amount	7 Net Taxable Value	8 Deduct. Cd.Quan.	9 Special Tax Codes	10 Num Units	12 DED AMT 2025 TAX 2026 1ST
1	37 12 00000432	50X150 2SF .1722	2 LIPPERT, DIANE B 210 BALTIMORE BOULEVARD SEA GIRT, NJ 210 BALTIMORE BOULEVARD 08750 4	3326900 496900 3823800		3823800			01	.00 14989.96 7494.98
2	37 13 00000433	50X150 2SF .1722	2 DILEO, DONNA A, SUCCESSOR TRUSTEE 208 BALTIMORE BOULEVARD SEA GIRT NJ 208 BALTIMORE BOULEVARD 08750 4	3326900 390100 3717000		3717000			01	.00 14461.52 7230.76
3	37 14 00000434	50X150 2.5SF-2G .1722	2 HAIDRI, RIAZ & CHRISTINA 41 DALE DRIVE CHATHAM, NJ 206 BALTIMORE BOULEVARD 07928 4	3326900 1886100 5213000		5213000			01	.00 21949.01 10974.51
4	37 15 00000435	50X150 2.5SFB .1722	2 KUZMA, DANIEL GREGORY, TRUSTEE 6 HIDDEN MEADOW ROAD WESTON, CT 204 BALTIMORE BOULEVARD 06883 4	3326900 1618800 4945700		4945700			01	.00 20761.39 10380.70
5	37 16 00000436	50X150 2.5SFBG .1722	2 KUCCHAR, MICHAEL D & BARBARA M 809 BELLIS PKWY ORADELL, NJ 202 BALTIMORE BOULEVARD 07649 4	3326900 950000 4276900		4276900			01	.00 17230.47 8615.24
6	37 17 00000437	50X150 2.5SFBG .1722	2 KMK, LLC 2222 FIRST AVENUE SPRING LAKE HEIGHTS, NJ 200 BALTIMORE BOULEVARD 07762 4	3326900 2059500 5386400		5386400			01	.00 22807.79 11403.90
7	38 1 00000405	50X150 2SF2G .1722	2 DEFEO, DAVID F & NANCY A 240 CREST ROAD RIDGEWOOD, NJ 201 BALTIMORE BOULEVARD 07450 4	3326900 845700 4172600		4172600			01	.00 16714.50 8357.25
8	38 2 00000406	100X150 2.5SF2G .3444	2 BOOKER, WILLIAM & CANDICE 242 LAFAYETTE AVE.UE CHATHAM, NJ 205 BALTIMORE BOULEVARD 07928 4	3576900 955800 4532700		4532700			02	.00 18511.40 9255.70
9	38 3 00000407	100X150 2SF .3444	2 DEL RUSSI, NANCY 52 HILLTOP SHORT HILLS, N J 209 BALTIMORE BOULEVARD 07078 4	3576900 589800 4166700		4166700			01	.00 16696.54 8348.27
10	38 4 00000408	50X150 2SF .1722	2 DEBIASE, CARL E & MARILYN T 211 BALTIMORE BOULEVARD SEA GIRT, NJ 211 BALTIMORE BOULEVARD 08750 4	3326900 619500 3946400		3946400			01	.00 15611.71 7805.86
11	38 5 00000409	50X150 2SF .1722	2 SUDOWSKY, ANTOINETTE, TRUSTEE 213 BALTIMORE BOULEVARD SEA GIRT, NJ 213 BALTIMORE BOULEVARD 08750 4	3326900 330700 3657600		3657600	W 1 01		01	250.00 13918.11 6959.06
12	38 6 00000410	50X150 1.5SF1G .1722	2 YAUCH, CONRAD H & HARRIET I 215 BALTIMORE BLVD SEA GIRT, N J 215 BALTIMORE BOULEVARD 08750 4	3326900 213300 3540200		3540200			01	.00 13587.77 6793.89
13	38 7 00000411	50X150 2SF .1722	2 ISABELLA, MATTHEW & MARY 217 BALTIMORE BOULEVARD SEA GIRT, NJ 217 BALTIMORE BOULEVARD 08750 4	3326900 479000 3805900		3805900			01	.00 14901.64 7450.82
14	38 8 00000412	50X150 3SF1G .1722	2 REYNOLDS, DAVID LINN & CAROL 219 BALTIMORE BLVD. SEA GIRT, NJ 219 BALTIMORE BOULEVARD 08750 4	3326900 946900 4273800		4273800			01	.00 17215.00 8607.50

W01 250

47076600

0

38

12382100

59458700

8

1 L i n e	2 Block No. Lot No. Qualification Account No.	3 Land Dimensions Building Description Additional Lots Acreage Prop. Class	4 Owner's Name Address City State Property Location Billing Code Zip Code	5 Land Improvement Total	6 Exemptions Cd. Amount	7 Net Taxable Value	8 Deduct. Cd.Quan.	9 Special Tax Codes	10 Num Units	12 DED AMT 2025 TAX 2026 1ST
1	38 9 00000413	50X150 2SF .1722	2 ARNONE, GERARD M 221 BALTIMORE BOULEVARD SEA GIRT, NJ 221 BALTIMORE BOULEVARD 08750 4	3326900 616400 3943300		3943300			01	.00 15580.78 7790.39
2	38 10 00000414	50X150 2SF2G .1722	2 JOLLY, DOUGLAS W & DOREEN 223 BALTIMORE BOULEVARD SEA GIRT, NJ 223 BALTIMORE BOULEVARD 08750 4	3326900 895400 4222300		4222300			01	.00 16960.51 8480.26
3	38 11 00000415	65X150 2.5S/DG .2238	2 XENIS, DENISE 38 WAVERLY PLACE MONMOUTH JUNCTION, NJ 220 NEW YORK BOULEVARD 08852 4	3401900 2268200 5670100		5670100			01	.00 24237.43 12118.72
4	38 12 00000416	60X150 2SF2G .2066	2 MAHONEY, CHRISTOPHER J 4 W.O. BAUER LANE ORANGEBURG, NY 218 NEW YORK BOULEVARD 10962 4	3376900 1169000 4545900		4545900			01	.00 18562.80 9281.40
5	38 13 00000417	50X150 2.5SFB .1722	2 PETERSEN, JEAN K, TRUSTEE 436 INDIES DRIVE ORCHID, FL 216 NEW YORK BOULEVARD 32963 4	3326900 1026300 4353200		4353200			01	.00 17607.71 8803.86
6	38 14 2 1	50X150 .1722	2 CALAMARI, CHRISTOPHER J & HEATHER M 7616 OGDEN WOODS BLVD NEW ALBANY, OH 214 NEW YORK BOULEVARD 43054 4	3326900 1267000 4593900		4593900			01	.00 18797.83 9398.92
7	38 15 2 1	50X150 .1722	2 KENNEDY, KEVIN K & DIANE F 212 NEW YORK BOULEVARD SEA GIRT, NJ 212 NEW YORK BOULEVARD 08750 4	3326900 1284600 4611500		4611500			01	.00 18884.66 9442.33
8	38 16 00000418	150X150 .5165	2 NANI OHANA, LLC 110 GLEASON STREET DELRAY BEACH, FL 206 NEW YORK BOULEVARD 33483 4	3826900 3642400 7469300		7469300			01	.00 33219.93 16609.97
9	38 17 00000419	100X150 2SF .3444	2 LERNER, STEPHANIE J 204 NEW YORK BLVD SEA GIRT, NJ 204 NEW YORK BOULEVARD 08750 4	3576900 769700 4346600		4346600			01	.00 17586.26 8793.13
10	38 18 00000420	75X150 2.5SF .2583	2 FLOOD, GREG & ANDREA 220 BAKER AVE WESTFIELD NJ 200 NEW YORK BOULEVARD 070901902 4	3451900 2157200 5609100		5609100			01	.00 23823.26 11911.63
11	39 1 00000383	50X150 2SF2G .1722	2 BROWN, JAMES MARK & VICKI ANN 201 NEW YORK BOULEVARD SEA GIRT, NJ 201 NEW YORK BOULEVARD 08750 4	3326900 494900 3821800		3821800			01	.00 14979.98 7489.99
12	39 2 00000384	50X150 2SF2G .1722	2 KROPKE, JOHN F, TRUSTEES, ETALS 203 NEW YORK BOULEVARD SEA GIRT, NJ 203 NEW YORK BOULEVARD 08750 4	3326900 452600 3779500		3779500			01	.00 14770.90 7385.45
13	39 3 00000385	50X150 2SF .1722	2 KERR, PETER J & ANITA K 111 CENRRAL PARK NORTH 8A NEW YORK, NY 205 NEW YORK BOULEVARD 10026 4	3326900 736300 4063200		4063200			03	.00 16173.59 8086.80
14	39 4 00000386	100X150 2SF .3444	2 STEIN, NEIL ALLAN & RHONA 207 NEW YORK BLVD SEA GIRT, NJ 207 NEW YORK BOULEVARD 08750 4	3576900 1051600 4628500		4628500			01	.00 18979.96 9489.98

47826600

0

39

17831600

65658200

4



1 L i n e	2 Block No. Lot No. Qualification Account No.	3 Land Dimensions Building Description Additional Lots Acreage Prop. Class	4 Owner's Name Address City State Property Location Billing Code Zip Code	5 Land Improvement Total	6 Exemptions Cd. Amount	7 Net Taxable Value	8 Deduct. Cd.Quan.	9 Special Tax Codes	10 Num Units	12 DED AMT 2025 TAX 2026 1ST
1	39 5 00000387	50X150 2SF .1722	2 JULIANA, SUZANNE M & MASAYUKI INOUE 385 FRANKLIN TURNPK%APT1 ALLENDALE, NJ 07401 211 NEW YORK BOULEVARD 4	3326900 823300 4150200		4150200			01	.00 16603.73 8301.87
2	39 6 00000388	50X150 1SF .1722	2 HANLEY, WILLIAM J & JANE I 15 WILMER ST APT 21 MADISON, NJ 07940 213 NEW YORK BOULEVARD 4	2994200 42600 3036800		3036800			01	.00 11489.97 5744.99
3	39 7 00000389	50X150 .1722	1 MONACO, KEVIN P & ADRIENNE 15 VALLEY RD MADISON, NJ 079401762 215 NEW YORK BOULEVARD 4	3326900 0 3326900		3326900			01	.00 14340.76 7170.38
4	39 8 00000390	50X150 2SF .1722	2 OBZUT, KEITH L, TRUSTEE 197 PARKER AVENUE UNIT 5B MANASQUAN, NJ 08736 217 NEW YORK BOULEVARD 4	3326900 2221700 5548600		5548600			01	.00 23644.12 11822.06
5	39 9 00000391	50X150 .1722	2 LEAR, EUGENE R & SUZANNE F 25 DOGWOOD DR SUMMIT NJ 07901 219 NEW YORK BOULEVARD 4	3326900 1072000 4398900		4398900			01	.00 17833.76 8916.88
6	39 10 00000392	50X150 2SF2GA .1722	2 SCHELLACI, AMANDA, TRUSTEE 841 TRAILING RIDGE ROAD FRANKLIN LAKES, NJ 07417 221 NEW YORK BOULEVARD 4	3326900 890100 4217000		4217000			02	.00 16934.06 8467.03
7	39 11 00000393	50X150 2SF .1722	2 TRAVA, BRIAN 844 HIGH MOUNTAIN ROAD FRANKLIN LAKES, NJ 07417 223 NEW YORK BOULEVARD 4	3326900 371900 3698800		3698800			01	.00 14371.70 7185.85
8	39 12 00000394	50X150 2.5SFB .1722	2 REILLY, MICHAEL R & ANNE M 4 RUSSELL ROAD FREEHOLD, NJ 07728 222 BROOKLYN BOULEVARD 4	3326900 1333500 4660400		4660400			01	.00 19274.37 9637.19
9	39 13 00000395	50X150 2.5SFB .1722	2 LANE, ROBYN S 87 GREENWOOD LANE MOUNT KISCO, NY 10549 220 BROOKLYN BOULEVARD 4	3326900 1922700 5249600		5249600			01	.00 22132.15 11066.08
10	39 14 00000396	75X150 2.5S/B/BIG .2583	2 COX, ROBERT C & CLAUDIA M 218 BROOKLYN BOULEVARD SEA GIRT, NJ 08750 218 BROOKLYN BOULEVARD 4	3451900 3569900 7021800		7021800			01	.00 30987.90 15493.95
11	39 15 00000397	50X150 2.5SFB .1722	2 ENDE, ERIC & SUSAN P TRUST 102 VIA PALACIO PALM BEACH GARDENS, FL 33418 216 BROOKLYN BOULEVARD 4	3326900 1216600 4543500		4543500			01	.00 18691.54 9345.77
12	39 16 00000398	50X150 1SF .1722	2 VALDES, ANN ELIZABETH 5811 ELGIN PITTSBURG, PA 15206 214 BROOKLYN BOULEVARD 4	3326900 113600 3440500		3440500			01	.00 13094.76 6547.38
13	39 17 00000399	50X150 .1722	2 GOYAL, RAHUL & JENNY 210 BROOKLYN BOULEVARD SEA GIRT, NJ 087503502 210 BROOKLYN BOULEVARD 4	3326900 1229200 4556100		4556100			01	.00 18683.56 9341.78
14	39 18 00000400	50X150 2.5SFB .1722	2 BINDER, SAARI DARVICK 40 COLGATE ST CLOSTER NJ 07624 208 BROOKLYN BOULEVARD 4	3326900 773100 4100000		4100000			01	.00 18198.03 9099.02

46368900

0

39

15580200

61949100

18

1 L i n e	2 Block No. Lot No. Qualification Account No.	3 Land Dimensions Building Description Additional Lots Acreage Prop. Class	4 Owner's Name Address City State Property Location Billing Code Zip Code	5 Land Improvement Total	6 Exemptions Cd. Amount	7 Net Taxable Value	8 Deduct. Cd.Quan.	9 Special Tax Codes	10 Num Units	12 DED AMT 2025 TAX 2026 1ST
1	39 19 00000401	50X150 2.5S/FB/DG .1722	2 ANGRIST, RICHARD DR 206 BROOKLYN BOULEVARD SEA GIRT, NJ 206 BROOKLYN BOULEVARD 08750 4	3326900 1759700 5086600		5086600			03	.00 21323.27 10661.64
2	39 20 00000402	75X150 1SF .2583	2 LUTZ, PHILIP E 8 LONGVIEW AVENUE NORTH CALDWELL, NJ 204 BROOKLYN BOULEVARD 07006 4	3451900 193100 3645000		3645000			01	.00 14111.22 7055.61
3	39 21 00000403	50X150 SFD/DET GAR .1722	2 MARINO, ROBERT A & LORRAINE 6 BARNSDALE ROAD NORTH CALDWELL, NJ 202 BROOKLYN BOULEVARD 07006 4	3326900 1897300 5224200		5224200			01	.00 22002.41 11001.21
4	39 22 00000404	50X150 1SFGA .1722	2 BURKE, CATHERINE J 200 BROOKLYN BLVD SEA GIRT, NJ 200 BROOKLYN BOULEVARD 08750 4	3326900 362000 3688900		3688900			02	.00 14323.30 7161.65
5	40 1.01 00000365	50X150 .1722	2 CARMELA DEGENNARO REVOCABLE TRUST 201 BROOKLYN BOULEVARD SEA GIRT, NJ 201 BROOKLYN BOULEVARD 08750	3326900 1046400 4373300		4373300			01	.00 17758.41 8879.21
6	40 1.02 2 1	50X150 .1722	2 PEREIRA, LINO & PAULA 1 COURTYARD LANE WARREN, NJ 203 BROOKLYN BOULEVARD 07059	3326900 1151200 4478100		4478100			01	.00 18224.98 9112.49
7	40 2 00000366	50X150 2.5S/DET GAR .1722	2 PANTAGES, KATHERINE R, TRUSTEE 500 BALTIMORE BOULEVARD SEA GIRT, NJ 205 BROOKLYN BOULEVARD 08750 4	3326900 1790100 5117000		5117000			01	.00 21475.96 10737.98
8	40 3 00000367	50X150 2.5S/DG .1722	2 QUIGLEY, JARROD R & KATHARINE M 207 BROOKLYN BOULEVARD SEA GIRT, NJ 207 BROOKLYN BOULEVARD 08750 4	3326900 1910300 5237200		5237200			01	.00 22075.26 11037.63
9	40 4 00000368	75X150 2.5SFB .2583	2 CARSON, DONALD D 239 RICHARDS ROAD RIDGEWOOD, NJ 209 BROOKLYN BOULEVARD 074501117 4	3451900 1401100 4853000		4853000			01	.00 20084.75 10042.38
10	40 5 00000369	50X150 2.5S/FB/DG .1722	2 VERIS CAPITAL INVESTMENT I, LLC 7648 NW 122ND DRIVE PARKLAND, FL 211 BROOKLYN BOULEVARD 33076 4	3326900 1853600 5180500		5180500			01	.00 21792.33 10896.17
11	40 6 00000370	50X150 1.5SF .1722	2 BEHRE, DOUGLAS C & LAUREN A 215 BROKLYN BLVD. SEA GIRT, NJ 215 BROOKLYN BOULEVARD 08750 4	3326900 502100 3829000		3829000			01	.00 15015.41 7507.71
12	40 7 00000371	100X150 2.5SFB .3444	2 SGROI, ANDREA M, TRUSTEE, ET AL 217-219 BROOKLYN BOULEVAR SEA GIRT, NJ 217-219 BROOKLYN BOULEVAR 08750 4	3576900 2380200 5957100		5957100			01	.00 25682.03 12841.02
13	40 8 00000372	50X150 2.5S/FB/DG .1722	2 KONZELMANN, PAUL JOSEPH III & NICOLE 221 BROOKLYN BOULEVARD SEA GIRT, NJ 221 BROOKLYN BOULEVARD 08750 4	3326900 1937200 5264100		5264100			01	.00 22208.49 11104.25
14	40 9 00000373	75X150 1SF .2583	2 KELLER, LINDA 35 CANFIELD RD CONVENT STATION, NJ 223 BROOKLYN BOULEVARD 07961 4	3451900 187700 3639600		3639600			01	.00 14084.77 7042.39

47201600

0

40

18372000

65573600

9

1 L i n e	2 Block No. Lot No. Qualification Account No.	3 Land Dimensions Building Description Additional Lots Acreage Prop. Class	4 Owner's Name Address City State Property Location Billing Code Zip Code	5 Land Improvement Total	6 Exemptions Cd. Amount	7 Net Taxable Value	8 Deduct. Cd.Quan.	9 Special Tax Codes	10 Num Units	12 DED AMT 2025 TAX 2026 1ST
1	40 10 1282	50X150 SFD/DET GAR .1722	2 LONG, MICHAEL & CATHY A 222 CHICAGO BOULEVARD SEA GIRT, NJ 222 CHICAGO BOULEVARD 08750 4	3326900 1805400 5132300		5132300			01	.00 21551.81 10775.91
2	40 11 374	50X150 2SF2G .1722	2 COFFEY, JANICE BROGEN 220 CHICAGO BLVD SEA GIRT, N J 220 CHICAGO BOULEVARD 08750 4	3326900 355300 3682200		3682200			01	.00 14289.36 7144.68
3	40 12 1283	50X150 2SF2G .1722	2 JOSEF, JEFFREY M & LEVI, ABBIE 218 CHICAGO BOULEVARD SEA GIRT NJ 218 CHICAGO BOULEVARD 08750 4	3326900 1322200 4649100		4649100			01	.00 19054.81 9527.41
4	40 13 00000375	50X150 1SF .1722	2 CHRISTIANA, ELIZABETH H 216 CHICAGO BLVD SEA GIRT, N J 216 CHICAGO BOULEVARD 08750 4	3326900 175700 3502600		3502600			01	.00 13401.64 6700.82
5	40 14 00000376	50X150 2SF1G .1722	2 COSITORE, JOSEPH & MARY ELLEN 214 CHICAGO BOULEVARD SEA GIRT, NJ 214 CHICAGO BOULEVARD 08750 4	3326900 180700 3507600		3507600			01	.00 13426.09 6713.05
6	40 15 00000377	50X150 2.5SF/DG .1722	2 CANCRO, LINDA 212 CHICAGO BOULEVARD SEA GIRT, NJ 212 CHICAGO BOULEVARD 08750 4	3326900 1919400 5246300		5246300			01	.00 22116.18 11058.09
7	40 16 00000378	50X150 1.5SF .1722	2 GRESH, KATHRYN L 5029 NEW ROAD NEW HOPE, PA 210 CHICAGO BOULEVARD 18938 4	3326900 121700 3448600		3448600			01	.00 13134.68 6567.34
8	40 17 00000379	75X150 2.5SF-2GAR .2583	2 DEMATTEO, NICHOLAS & KATHLEEN 208 CHICAGO BOULEVARD SEA GIRT, NJ 208 CHICAGO BOULEVARD 08750 4	3451900 2082100 5534000		5534000			01	.00 23557.79 11778.90
9	40 18 00000380	50X150 2.5SFB .1722	2 VINCENT, LESLIE S 204 CHICAGO BOULEVARD SEA GIRT, NJ 204 CHICAGO BOULEVARD 08750 4	3326900 797400 4124300		4124300			01	.00 16475.98 8237.99
10	40 19 00000381	52X150 2SF .1791	2 JOHNSON, JEFFREY & DOREEN 202 CHICAGO BOULEVARD SEA GIRT, NJ 202 CHICAGO BOULEVARD 08750 4	3336900 1545800 4882700		4882700			01	.00 20302.81 10151.41
11	40 20 00000382	73X150 2.5SFB .2514	2 BROWN, JAMES M & MARIA E 200 CHICAGO BOULEVARD SEA GIRT, NJ 200 CHICAGO BOULEVARD 08750 4	3441900 2449900 5891800		5891800			01	.00 25475.45 12737.73
12	41 1 00000346	75X150 .2583	2 SILK, ALLEN M TRUST 201 CHICAGO BOULEVARD SEA GIRT, NJ 201 CHICAGO BOULEVARD 08750 4	3451900 1803400 5255300		5255300			01	.00 22171.57 11085.79
13	41 2 00000347	55X150 2SFG2 .1894	2 CLARK, JANICE AK 203 CHICAGO BOULEVARD SEA GIRT, NJ 203 CHICAGO BOULEVARD 08750 4	3351900 1405100 4757000		4757000			01	.00 19605.21 9802.61
14	41 3 00000348	70X150 2.5/B .2410	1 PIZZO, MELISSA 28 MORGAN DR NEW VERNON, NJ 207 CHICAGO BOULEVARD 07976 4	3426900 0 3426900		3426900			01	.00 13031.88 6515.94

47076600

0

41

15964100

63040700

3

1 Line	2 Block No. Lot No. Qualification Account No.	3 Land Dimensions Building Description Additional Lots Acreage Prop. Class	4 Owner's Name Address City State Property Location Billing Code Zip Code	5 Land Improvement Total	6 Exemptions Cd. Amount	7 Net Taxable Value	8 Deduct. Cd.Quan.	9 Special Tax Codes	10 Num Units	12 DED AMT 2025 TAX 2026 1ST
1	41 4 00000349	50X150 2.5S/B/DG .1722	2 SARGEN, GREGORY PAUL 209 CHICAGO BOULEVARD SEA GIRT, NJ 209 CHICAGO BOULEVARD 08750 4	3326900 2276100 5603000		5603000			01	.00 23887.63 11943.82
2	41 5 00000350	90X150 1SF2G .3099	2 HIGGINS, BRIAN & KATHY 211 CHICAGO BOULEVARD SEA GIRT, NJ 211 CHICAGO BOULEVARD 08750 4	3526900 349200 3876100		3876100			01	.00 15257.42 7628.71
3	41 6 00000351	85X150 2.5SFB .2927	2 GUTKOWSKI, CYNTHIA & STANLEY TRUSTS 215 CHICAGO BOULEVARD SEA GIRT, NJ 215 CHICAGO BOULEVARD 08750 4	3501900 2065400 5567300		5567300			01	.00 23734.44 11867.22
4	41 7 00000352	75X150 2.5S/B .2583	2 FEURY FAMILY, LLC 219 CHICAGO BOULEVARD SEA GIRT, NJ 219 CHICAGO BOULEVARD 08750 4	3451900 3121200 6573100		6573100			01	.00 28589.71 14294.86
5	41 8.01 00000353	50X150 2.5S/B/DG .1722	2 SANTULLO, COSMO PO BOX 63 SEA GIRT, NJ 221 CHICAGO BOULEVARD 08750 1E 4	3326900 1631000 4957900		4957900			01	.00 20677.56 10338.78
6	41 8.02 00000353	50 X150 2.5S/DG .1722	2 HIGGINS, LEONARD J & JULIANNE 223 CHICAGO BOULEVARD SEA GIRT, NJ 223 CHICAGO BOULEVARD 08750 1E 4	3326900 1863100 5190000		5190000				.00 21838.24 10919.12
7	41 9 00000354	50X150 2SF .1722	2 BEGGANS, JOSEPH A JR & CLAIRE E 1206 THIRD AVENUE SEA GIRT, NJ 1206 THIRD AVENUE 08750 4	3326900 1435700 4762600		4762600			01	.00 19702.52 9851.26
8	41 10 00000355	50X150 2SF .1722	2 PARITZ, CRAIG J & SHERRI DAWN 57 GEIGER LANE WARREN, NJ 220 BEACON BOULEVARD 07059 4	3326900 770700 4097600		4097600			01	.00 16343.75 8171.88
9	41 11 00000356	75X150 1.5SF .2583	2 SWEENEY, CHARLES B & ROBIN 218 BEACON BOULEVARD SEA GIRT, NJ 218 BEACON BOULEVARD 08750 4	3451900 392100 3844000		3844000			01	.00 15095.75 7547.88
10	41 12 00000357	75X150 2.5SFB .2583	2 BAKER, BRIAN & MARGUERITE 216 BEACON BLVD SEA GIRT NJ 216 BEACON BOULEVARD 08750 4	3451900 1968600 5420500		5420500			01	.00 22987.93 11493.97
11	41 13 00000358	50X150 2SF .1722	2 DUFFY, WILLIAM & BARBARA 212 BEACON BLVD SEA GIRT, NJ 212 BEACON BOULEVARD 08750 4	3326900 1379500 4706400		4706400			01	.00 19429.56 9714.78
12	41 14 00000359	50X150 1.5SF .1722	2 BITTERMAN, DAVID M & KIMBERLY G 210 BEACON BOULEVARD SEA GIRT, NJ 210 BEACON BOULEVARD 08750 4	3326900 564700 3891600		3891600			01	.00 15325.29 7662.65
13	41 15 00000360	50X150 2.5SFBG .1722	2 LIPLAND, JOHN C & JEAN G, TRUSTEES 208 BEACON BOULEVARD SEA GIRT, NJ 208 BEACON BOULEVARD 08750 4	3326900 756400 4083300		4083300			01	.00 16571.29 8285.65
14	41 16 00000361	50X150 2SFB .1722	2 SCHELL, EDWARD M & LYNN ANN 206 BEACON BLVD. SEA GIRT, NJ 206 BEACON BOULEVARD 08750 4	3326900 596100 3923000		3923000			01	.00 15469.00 7734.50

47326600

0

41

19169800

66496400

16



1 L i n e	2 Block No. Lot No. Qualification Account No.	3 Land Dimensions Building Description Additional Lots Acreage Prop. Class	4 Owner's Name Address City State Property Location Billing Code Zip Code	5 Land Improvement Total	6 Exemptions Cd. Amount	7 Net Taxable Value	8 Deduct. Cd.Quan.	9 Special Tax Codes	10 Num Units	12 DED AMT 2025 TAX 2026 1ST
1	41 17 00000362	50X150 1SF .1722	1 CONIARIS, HARRY & ELENA 4 DEEP WOOD LANE COLTS NECK, NJ 204 BEACON BOULEVARD 07722 4	3326900 0 3326900		3326900			01	.00 12532.88 6266.44
2	41 18 00000363	50X150 2SFB .1722	2 PESSEL, THOMAS F & FRANCINA H 202 BEACON BOULEVARD SEA GIRT, NJ 202 BEACON BOULEVARD 08750 4	3326900 674400 4001300		4001300	V 1 01		01	250.00 15695.55 7847.78
3	41 19 00000364	50X150 2SF2G .1722	2 WOERNER, MARILYN 200 BEACON BOULEVARD SEA GIRT, NJ 200 BEACON BOULEVARD 08750 4	3326900 630600 3957500		3957500			01	.00 15651.14 7825.57
4	42 1 00000325	87X100 2SF .1997	2 201 BEACON BOULEVARD CO 201 BEACON BOULEVARD SEA GIRT, NJ 201 BEACON BOULEVARD 08750 4	3270200 907600 4177800		4177800			01	.00 16941.05 8470.53
5	42 2 00000327	50X150 2SF2G .1722	2 DEVLIN, EILEEN 205 BEACON BOULEVARD SEA GIRT, NJ 205 BEACON BOULEVARD 08750 4	3326900 390300 3717200		3717200			01	.00 14462.52 7231.26
6	42 3 00000328	50X150 2SF .1722	2 ZIJM, DONALD 410 UNION BLVD TOTOWA NJ 207 BEACON BOULEVARD 07512 4	3326900 428200 3755100		3755100			01	.00 14650.14 7325.07
7	42 4 00000329	50X150  .1722	2 DAISAK, DANIEL N & LAURA R 209 BEACON BOULEVARD SEA GIRT, NJ 209 BEACON BOULEVARD 08750 4	3326900 1727700 5054600		5054600			01	.00 20446.03 10223.02
8	42 5 00000330	75X150  .2583	2 211 BEACON BOULEVARD, LLC 211 BEACON BOULEVARD SEA GIRT, NJ 211 BEACON BOULEVARD 08750 4	3451900 1464000 4915900		4915900			01	.00 20472.47 10236.24
9	42 6 00000331	75X150 2SFB .2583	2 MCAULEY, STEPHEN P & JANET PO BOX 106 SEA GIRT, NJ 215 BEACON BOULEVARD 08750 4	3451900 1352800 4804700		4804700			01	.00 19845.73 9922.87
10	42 7 00000332	50X150 2SF .1722	2 KOENIG, ROBIN 217 BEACON BOULEVARD SEA GIRT, NJ 217 BEACON BOULEVARD 08750 4	3326900 875400 4202300		4202300			01	.00 16861.21 8430.61
11	42 8 00000333	50X150 1.5SF .1722	2 EICKE, GERALD & ANN 219 BEACON BOULEVARD SEA GIRT, NJ 219 BEACON BOULEVARD 08750 4	3326900 1059700 4386600		4386600			01	.00 17772.88 8886.44
12	42 9 00000334	50X150 1.5SF .1722	2 STAFFORD, RICHARD & SHIELA 221 BEACON BOULEVARD SEA GIRT, NJ 221 BEACON BOULEVARD 08750 4	3326900 471200 3798100		3798100			01	.00 14863.21 7431.61
13	42 10 00000335	50X150 2SF .1722	2 LEDDY, MARK L. & BARBARA W. 223 BEACON BOULEVARD SEA GIRT, NJ 223 BEACON BOULEVARD 08750 4	3326900 502800 3829700		3829700			01	.00 15019.40 7509.70
14	42 11 00000336	100X223IRR 2.5SF .0000	2 MC CANN, CYNTHIA M & WM R BOOKER 220 THE TERRACE SEA GIRT, NJ 220 THE TERRACE 08750 4	3626900 2745000 6371900		6371900			01	.00 27603.18 13801.59

1 L i n e	2 Block No. Lot No. Qualification Account No.	3 Land Dimensions Building Description Additional Lots Acreage Prop. Class	4 Owner's Name Address City State Property Location Billing Code Zip Code	5 Land Improvement Total	6 Exemptions Cd. Amount	7 Net Taxable Value	8 Deduct. Cd.Quan.	9 Special Tax Codes	10 Num Units	12 DED AMT 2025 TAX 2026 1ST
1	42 12 00000337	75X215 IRR 2.5SFB .0000	2 VECCHIOTTI, MARIA L 14 E 90TH ST APT 4A & 4B NEW YORK, NY 10128 218 THE TERRACE 4	3489400 2021100 5510500		5510500			01	.00 23337.23 11668.62
2	42 13 00000338	110X206 IRR 2SF .0000	2 ROSE, MICHAEL I & LARNED, CARA 216 THE TERRACE SEA GIRT, NJ 08750 216 THE TERRACE 4	3681900 2314900 5996800		5996800			01	.00 25750.90 12875.45
3	42 14 00000339	65X197 IRR 2.5SF2G .0000	2 KENNETH G WEIGEL, TRUSTEE 210 THE TERRACE SEA GIRT, NJ 08750 210 THE TERRACE 4	3431200 1818100 5249300		5249300			01	.00 22043.82 11021.91
4	42 15 00000340	50X195 IRR 2SF2G .0000	2 ANDERSON, MICHAEL & MONICA 8945 VALHALLA COURT NAPLES, FL 34113 208 THE TERRACE 4	3346900 1308800 4655700		4655700			01	.00 19104.22 9552.11
5	42 16 00000341	50X188 IRR 2SFB .0000	2 KRANE, NANCY JUNE 206 THE TERRACE SEA GIRT, NJ 08751 206 THE TERRACE 4	3179600 1605600 4785200		4785200			01	.00 19940.04 9970.02
6	42 17 00000342	85X188 IRR 2SF2G .0000	2 204 TERRACE ASSOCIATES LLC 204 THE TERRACE SEA GIRT, NJ 08750 204 THE TERRACE 4	3522200 1419300 4941500		4941500			01	.00 20525.37 10262.69
7	42 18 00000343	65X166 2SF2G .2477	2 MAGLIETTA, SALVATORE & LAURA 249 WASHBURN ROAD BRIARCLIFF MANOR, NY 10510 200 THE TERRACE 4	3411700 1683300 5095000		5095000			01	.00 21279.36 10639.68
8	42 19 00000326	75X100 1.5SF .1722	2 BROWN, WILLIAM F & KATHLEEN 5 SECOND AVE SEA GIRT, N J 08750 5 SECOND AVENUE 4	3052700 289100 3341800		3341800	V 1 02		01	250.00 12750.95 6375.48
9	43 1 00000344	11.01 AC WRECK POND 11.0100	15C BOROUGH OF SEA GIRT SEA GIRT N J 08750 WRECK POND 4	1651500 0 1651500		*EXEMPT*			00	.00 .00 .00
10	43 2 00000345	3.25 AC 3.2500	15C BOROUGH OF SEA GIRT PO BOX 296 SEA GIRT, NJ 08750 THE TERRACE 4	1267500 0 1267500		*EXEMPT*			00	.00 .00 .00
11	44 1 00000707	100X200 2SF2G .4591	2 KELLER, MARYANN C 301 BEACON BOULEVARD SEA GIRT, NJ 08750 301 BEACON BOULEVARD 4	3468500 664500 4133000		4133000			01	.00 15958.02 7979.01
12	44 2.01 00000709	70X200 .3214	1 HOFFMAN, KERMIT B & ALYSON L 305 BEACON BOULEVARD SEA GIRT, NJ 08750 305 BEACON BOULEVARD 1E 4	3303500 0 3303500		3303500				.00 .00 .00
13	44 3.01 00000710	55X200 2.5SFB .2525	2 SCHORR, LAWRENCE J & JENNIFER TRUST 446 RED HAWK DR JUNIPER FL 33477 307 BEACON BOULEVARD 1E 4	3221000 1403100 4624100		4624100				.00 .00 .00
14	44 4 .2296	50X200 2.5SFB .2296	2 WALSH, WILLIAM & LISA 100 BALL ROAD MOUNTAIN LAKES, NJ 07046 309 BEACON BOULEVARD 4	3193500 1628600 4822100		4822100			01	.00 19353.22 9676.61

1 L i n e	2 Block No. Lot No. Qualification Account No.	3 Land Dimensions Building Description Additional Lots Acreage Prop. Class	4 Owner's Name Address City State Property Location Billing Code Zip Code	5 Land Improvement Total	6 Exemptions Cd. Amount	7 Net Taxable Value	8 Deduct. Cd.Quan.	9 Special Tax Codes	10 Num Units	12 DED AMT 2025 TAX 2026 1ST
1	44 5.01 00000711	50X200 IRR 2.5SF-2DG .0000	2 BEGLEY, MATTHEW & CAREY 311 BEACON BOULEVARD SEA GIRT, NJ 311 BEACON BOULEVARD 08750 1E 4	3193500 2020800 5214300		5214300			01	.00 21398.12 10699.06
2	44 5.02 00000711	50X200 2.5SF-2G .2296	2 JOHN GERARD DANIELLO TRUST, ETAL 127 VIA MARIPOSA PALM BEACH GARDENS, FL 313 BEACON BOULEVARD 33418 1E 4	3183500 2110900 5294400		5294400			01	.00 21787.84 10893.92
3	44 6 00000712	75X150 IRR 1SF .0000	2 DUNNE, TIMOTHY & JEANNE 315 BEACON BLVD SEA GIRT, NJ 315 BEACON BOULEVARD 08750 4	3298500 1880900 5179400		5179400			01	.00 21224.47 10612.24
4	44 7 00000713	50X150 2SF .1722	2 TORRONE, ROBERT & MARION 317 BEACON BOULEVARD SEA GIRT, NJ 317 BEACON BOULEVARD 08750 4	3168500 642400 3810900		3810900			01	.00 14351.24 7175.62
5	44 8 00000713	50X150 2SF .1722	2 LETCHER, NORMA R 943 EAST SADDLE RIVER RD HO HO KUS, NJ 319 BEACON BOULEVARD 07423 4	3168500 524300 3692800		3692800			01	.00 13755.93 6877.97
6	44 9 00000715	64X125 1.5SFB .1837	2 TEDDY BEAR PARTNERS, LLC 111 PATTERSON AVENUE HOBOKEN, NJ 4 FOURTH AVENUE 07030 4	3222500 420500 3643000		3643000			01	.00 13523.41 6761.71
7	44 10 00000714	50X178 2SF .2043	2 TEDESCO, FRANCIS & JAY-ANNE 111 PATERSON AVE HOBOKEN, NJ 320 THE TERRACE 07030 4	3181000 1243700 4424700		4424700			01	.00 17387.16 8693.58
8	44 11 00000716	52X207 IRR 2SFGA .0000	2 TEDESCO, FRANCIS 111 PATERSON AVE HOBOKEN, NJ 318 THE TERRACE 07030 4	3279900 135200 3415100		3415100			01	.00 12399.65 6199.83
9	44 12 00000717	98X250 IRR 2SF .0000	2 MCKNIGHT, DIANE 314 THE TERRACE SEA GIRT, NJ 314 THE TERRACE 08750 4	3487300 884900 4372200		4372200			01	.00 17141.65 8570.83
10	44 13 00000718	60X207 IRR 2SF .0000	2 SIMON, MELISSA 509 BROOKLYN BOULEVARD SEA GIRT, NJ 312 THE TERRACE 08750 4	3248500 1367500 4616000		4616000			01	.00 18336.25 9168.13
11	44 14 00000719	65X207 IRR 2SFB .0000	2 TANNER, GORDON 295 LONG HILL DR SHORT HILLS, NJ 310 THE TERRACE 07078 4	3276000 3024800 6300800		6300800			01	.00 26841.71 13420.86
12	44 15 00000720	65X196 IRR 2SFGA .0000	2 VAN VOORHIS, STEPHEN & HALINA 306 THE TERRACE SEA GIRT, NJ 306 THE TERRACE 08750 4	3272800 1344400 4617200		4617200			01	.00 18343.24 9171.62
13	44 16 00000721	60X196 IRR 2SFB .0000	2 GREGORY, PATRICE M 304 THE TERRACE SEA GIRT, NJ 304 THE TERRACE 08750 4	3242500 1371100 4613600		4613600			01	.00 18862.20 9431.10
14	44 17 00000721	100X112 IRR 2SF .0000	2 PORTNOY, EMILY & RON 300 THE TERRACE SEA GIRT, NJ 300 THE TERRACE 08750 4	3363500 1034800 4398300		4398300			01	.00 17264.90 8632.45

45586500

0

44

18006200

63592700

17

1 L i n e	2 Block No. Lot No. Qualification Account No.	3 Land Dimensions Building Description Additional Lots Acreage Prop. Class	4 Owner's Name Address City State Property Location Billing Code Zip Code	5 Land Improvement Total	6 Exemptions Cd. Amount	7 Net Taxable Value	8 Deduct. Cd.Quan.	9 Special Tax Codes	10 Num Units	12 DED AMT 2025 TAX 2026 1ST
1	44 18	100X75 2.5SF .1722	2 BEAVIS, ROBERT L & BARBARA B TRUST 225 BAY COLONY DR N JUNO BEACH FL 5 THIRD AVENUE 33408 4	3233500 1019600 4253100		4253100			01	.00 16540.85 8270.43
2	45 1 00000686	50X150 2.5S/B/DG .1722	2 KNAPP, GARY J & JANEANN 301 CHICAGO BOULEVARD SEA GIRT, NJ 301 CHICAGO BOULEVARD 08750 4	3168500 1658500 4827000		4827000			01	.00 19461.00 9730.50
3	45 2 00000687	50X150 .1722	1 KELLY, SHAWN L & MARGARET M 8 GREEN HILLS RD MENDHAM NJ 303 CHICAGO BOULEVARD 07945 4	3168500 0 3168500		3168500			00	.00 11175.11 5587.56
4	45 3 00000688	50X150 2SF .1722	2 KELLY, SHAWN & BADENHAUSEN MARGARET 8 GREEN HILLS ROAD MENDHAM, NJ 305 CHICAGO BOULEVARD 07945 4	3168500 437200 3605700		3605700			01	.00 13336.77 6668.39
5	45 4 00000689	50X150 1.5SF .1722	2 AHERNE, ROBERT E 20 HANOVER COURT RED BANK, NJ 307 CHICAGO BOULEVARD 07701 4	3168500 225800 3394300		3394300			01	.00 12291.87 6145.94
6	45 5 00000690	50X150 2.5SF .1722	2 BRAGA, DAMIAN & KRISTINA 9 ALLYSON COURT LONG VALLEY, NJ 309 CHICAGO BOULEVARD 07853 4	3168500 770200 3938700		3938700			01	.00 14983.47 7491.74
7	45 6 00000691	50X150 2SF .1722	2 STANLEY, CHASLES P & PHYLLIS D 10 SCHINDLER CT CHATHAM, NJ 311 CHICAGO BOULEVARD 07928 4	3168500 801100 3969600		3969600			01	.00 15136.17 7568.09
8	45 7 00000692	50X150 2.5SF-2GAR .1722	2 ANDRES, NICOLE 313 CHICAGO BOULEVARD SEA GIRT, NJ 313 CHICAGO BOULEVARD 08750 4	3168500 2087200 5255700		5255700			01	.00 21676.56 10838.28
9	45 8 00000693	50X150 2.5SF-2GAR .1722	2 LORRAINE, RICHARD A & YOLANDA 4630 VIA CAPELLO BONITA SPRINGS FL 315 CHICAGO BOULEVARD 34134 1E 4	3168500 1732600 4901100		4901100			01	.00 19833.25 9916.63
10	45 9 00000694	50X150 1SF .1722	2 CONNOLLY, JOHN J & ANN M 319 CHICAGO BOULEVARD SEA GIRT, NJ 319 CHICAGO BOULEVARD 08750 4	3168500 623400 3791900		3791900			01	.00 14257.93 7128.97
11	45 10 00000695	75X100 2SF .1722	2 BEGLEY, ROBERT P. & ROSETTA 321 CHICAGO BLVD. SEA GIRT, NJ 321 CHICAGO BOULEVARD 08750 1E 4	3233500 583900 3817400		3817400	V 1 02		01	250.00 14136.67 7068.34
12	45 11 00000696	75X100 2.5SFBG .1722	2 WOODFORD, PAUL A & MARY JO 36 KNOLLWOOD DRIVE MORRISTOWN, NJ 102 FOURTH AVENUE 07960 4	3233500 884500 4118000		4118000			01	.00 15873.19 7936.60
13	45 12 00000697	50X150 2SF2G .1722	2 CARPINELLI, NICHOLAS A & BRODY, MAR 320 BEACON BOULEVARD SEA GIRT, NJ 320 BEACON BOULEVARD 08750 4	3168500 1264900 4433400		4433400			01	.00 17497.93 8748.97
14	45 13 00000698	50X150 2.5SF .1722	2 DULIN, DENNIS P & ANA S 318 BEACON BOULEVARD SEA GIRT, NJ 318 BEACON BOULEVARD 08750 4	3168500 1558000 4726500		4726500			01	.00 18962.00 9481.00

1 L i n e	2 Block No. Lot No. Qualification Account No.	3 Land Dimensions Building Description Additional Lots Acreage Prop. Class	4 Owner's Name Address City State Property Location Billing Code Zip Code	5 Land Improvement Total	6 Exemptions Cd. Amount	7 Net Taxable Value	8 Deduct. Cd.Quan.	9 Special Tax Codes	10 Num Units	12 DED AMT 2025 TAX 2026 1ST
1	45 14 00000699	50X150 2.5SFB .1722	2 TWYMAN, DOUGLAS & MICHELE 316 BEACON BLVD SEA GIRT, NJ 316 BEACON BOULEVARD 08750 4	3168500 1305600 4474100		4474100			01	.00 17703.52 8851.76
2	45 15 00000700	75X150 2SF .2583	2 O'BRIEN, GEORGE & KATHLEEN 314 BEACON BOULEVARD SEA GIRT, NJ 314 BEACON BOULEVARD 08750 4	3293500 858200 4151700		4151700			01	.00 16042.35 8021.18
3	45 16 00000701	50X150 2SF .1722	2 GALLAGHER, THOMAS G & KATHLEEN A 7 BAYBERRY DRIVE SADDLE RIVER, NJ 312 BEACON BOULEVARD 07458 4	3168500 729200 3897700		3897700			01	.00 14780.38 7390.19
4	45 17 00000702	75X150 2.5S/AG .2583	2 PALUMBO, FRANCIS & SUSANA, TRUSTEES 310 BEACON BOULEVARD SEA GIRT, NJ 310 BEACON BOULEVARD 08750 4	3293500 3059900 6353400		6353400			01	.00 27051.29 13525.65
5	45 18 00000703	50X150 2SF .1722	2 HYDE, R. REGINALD, II PO BOX 483 BELMAR, NJ 308 BEACON BOULEVARD 07719 4	3168500 455500 3624000		3624000			01	.00 13427.09 6713.55
6	45 19 00000704	50X150 2SFB .1722	2 COESTER, VIRGINIA R PO BOX 362 SEA GIRT, NJ 304 BEACON BOULEVARD 08750 4	3168500 1053200 4221700		4221700			01	.00 16382.67 8191.34
7	45 20 00000705	50X150 2.5SFB .1722	2 CARLILE, KIMBERLY 302 BEACON BOULEVARD SEA GIRT, NJ 302 BEACON BOULEVARD 08750 4	3168500 1436100 4604600		4604600			01	.00 18412.60 9206.30
8	45 21 00000706	50X150 2.5SF .1722	2 HEDDEN, JAMES C & MARY JO 300 BEACON BLVD SEA GIRT, NJ 300 BEACON BOULEVARD 08750 4	3168500 1376900 4545400		4545400			01	.00 18125.68 9062.84
9	46 1 00000669	80X150 2.5SFB .2755	2 WADE, MARYANNE T, TRUSTEE 1701 GULF OF MEXICO DRIVE LONGBOAT KEY, FL 301 BROOKLYN BOULEVARD 34228 4	3318500 2241000 5559500		5559500			01	.00 23266.37 11633.19
10	46 2 00000670	70X150 2SF2G .2410	2 MURRAY, PATRICK & MARGARET 107 HURON DR CHATHAM, NJ 305 BROOKLYN BOULEVARD 07928 4	3268500 1411600 4680100		4680100			01	.00 18654.12 9327.06
11	46 3 00000671	50X150 2SFB .1722	2 WASSER, ERIC S BOX 803911 SIOUX FALLS, SD 307 BROOKLYN BOULEVARD 57186 4	3168500 707300 3875800		3875800			01	.00 14960.02 7480.01
12	46 4 00000672	50X150 2.5S/DET GAR .1722	2 SCARPELLI, CHRISTOPHER & JESSICA 91 PROSPECT STREET SUMMIT, NJ 309 BROOKLYN BOULEVARD 07901 4	3168500 1182600 4351100		4351100			01	.00 17022.89 8511.45
13	46 5 00000673	50X150 2SB .1722	2 DEVITO, SHARON 7 BEEKMAN HILL ROAD ESSEX FELLS, NJ 311 BROOKLYN BOULEVARD 07021 4	3168500 1078000 4246500		4246500			01	.00 16630.68 8315.34
14	46 6 00000674	50X150 1SF .1722	2 DAVIS, THOMAS J 313 BROOKLYN BOULEVARD SEA GIRT, NJ 313 BROOKLYN BOULEVARD 08750 4	3168500 305300 3473800		3473800			01	.00 12684.58 6342.29

44859000

0

46

17200400

62059400

6



1 L i n e	2 Block No. Lot No. Qualification Account No.	3 Land Dimensions Building Description Additional Lots Acreage Prop. Class	4 Owner's Name Address City State Property Location Billing Code Zip Code	5 Land Improvement Total	6 Exemptions Cd. Amount	7 Net Taxable Value	8 Deduct. Cd.Quan.	9 Special Tax Codes	10 Num Units	12 DED AMT 2025 TAX 2026 1ST
1	46 7 00000675	50X150 2SFS .1722	2 BAUM, RICHARD L & MARDELL A 117 ASHFORD ROAD CHERRY HILL, N J 08034 315 BROOKLYN BOULEVARD 4	3168500 329600 3498100		3498100			01	.00 12804.84 6402.42
2	46 8 00000676	50X150 2SF .1722	2 BEACH BOYS LLC 68 JOHNSON DRIVE CHATHAM, NJ 07928 317 BROOKLYN BOULEVARD 4	3168500 761600 3930100		3930100			01	.00 14941.06 7470.53
3	46 9 00000677	100X150 3444	2 TANENBAUM, MICHAEL A & JILL B 319 BROOKLYN BLVD SEA GIRT NJ 08750 319 BROOKLYN BOULEVARD 4	3418500 2974300 6392800		6392800			01	.00 27265.86 13632.93
4	46 10 00000678	62.5X150 2SF2G .2152	2 DOWNES, LAURENCE M & MARY C 320 CHICAGO BOULEVARD SEA GIRT, NJ 08750 320 CHICAGO BOULEVARD 4	3228500 923100 4151600		4151600			01	.00 16038.86 8019.43
5	46 11 00000679	75X150 2SF .2583	2 FELDMAN, JEANEEN H ANDREWS 316 CHICAGO BOULEVARD SEA GIRT, NJ 08750 316 CHICAGO BOULEVARD 4	3293500 1922600 5216100		5216100			01	.00 21305.30 10652.65
6	46 12 00000680	87.5X150 1.5SF2G .3013	2 MARCO, JOHN & DAWN 314 CHICAGO BOULEVARD SEA GIRT, NJ 08750 314 CHICAGO BOULEVARD 4	3353500 386400 3739900		3739900			01	.00 14008.43 7004.22
7	46 13 00000681	100X150 2SF .3444	2 GEITHNER, CHRISTINE, ETAL,% INSEL,M 36 CHESTNUT AVE LARCHMONT, NY 10538 310 CHICAGO BOULEVARD 4	3418500 913900 4332400		4332400			01	.00 16941.55 8470.78
8	46 14 00000682	75X150 2.5SFB .2583	2 PALELLA, MICHAEL 306 CHICAGO BOULEVARD SEA GIRT BORO, NJ 08750 306 CHICAGO BOULEVARD 4	3293500 1785800 5079300		5079300			01	.00 20717.98 10358.99
9	46 15 00000683	50X150 2SB .1722	2 MCGRORY, SCOTT P & CHRISTINE 304 CHICAGO BOULEVARD SEA GIRT, NJ 08750 304 CHICAGO BOULEVARD 4	3168500 1094200 4262700		4262700			01	.00 16697.54 8348.77
10	46 16 00000684	50X150 2.5SF/2GAR .1722	2 TRIVELLA, THOMAS M & ADRIENNE R 302 CHICAGO BOULEVARD SEA GIRT, NJ 08750 302 CHICAGO BOULEVARD 4	3168500 1797100 4965600		4965600			01	.00 20154.61 10077.31
11	46 17 00000685	50X150 1SF .1722	2 OATES REILLY, LLC 300 CHICAGO BOULEVARD SEA GIRT, NJ 08750 300 CHICAGO BOULEVARD 4	3168500 329600 3498100		3498100			01	.00 12804.84 6402.42
12	47 1 00000653	50X150 1.5SF2G .1722	2 CALLAWAY, SHERRON A 301 NEW YORK BOULEVARD SEA GIRT, NJ 08750 301 NEW YORK BOULEVARD 4	3168500 405200 3573700		3573700			01	.00 13178.59 6589.30
13	47 2 00000654	50X150 2.5SFB .1722	2 303 NEW YORK BLVD OF SG NJ, LLC 303 NEW YORK BOULEVARD SEA GIRT, NJ 08750 303 NEW YORK BOULEVARD 4	3168500 667700 3836200		3836200			01	.00 14471.00 7235.50
14	47 3 00000655	75X150 2SF .2583	2 305 RDB, LLC 987 KENYON AVENUE PLAINFIELD, NJ 07060 305 NEW YORK BOULEVARD 4	3293500 717200 4010700		4010700			02	.00 15718.50 7859.25

45479000

0

47

15008300

60487300

3

1 L i n e	2 Block No. Lot No. Qualification Account No.	3 Land Dimensions Building Description Additional Lots Acreage Prop. Class	4 Owner's Name Address City State Property Location Billing Code Zip Code	5 Land Improvement Total	6 Exemptions Cd. Amount	7 Net Taxable Value	8 Deduct. Cd.Quan.	9 Special Tax Codes	10 Num Units	12 DED AMT 2025 TAX 2026 1ST
1	47 4 00000656	50X150 2SF2G .1722	2 BUCKLEY, BRIAN T & BARBARA A 307 NEW YORK BOULEVARD SEA GIRT, NJ 307 NEW YORK BOULEVARD 08750 4	3168500 606300 3774800		3774800			01	.00 14173.10 7086.55
2	47 5 00000657	100X150 2SFB .3444	2 TIGHE, MICHAEL J 309 NEW YORK BOULEVARD SEA GIRT, NJ 309 NEW YORK BOULEVARD 08750 4	3418500 939300 4357800		4357800	V 1 02		01	250.00 16567.30 8283.65
3	47 6 00000658	50X150 2SF .1722	2 CALCAGNI, WILLIAM 313 NEW YORK BOULEVARD SEA GIRT NJ 313 NEW YORK BOULEVARD 08750 4	3168500 1325000 4493500		4493500			01	.00 17797.83 8898.92
4	47 7 00000659	50X150 SFD/DET GAR .1722	2 DUGAN, MARIELLEN 315 NEW YORK BLVD SEA GIRT, NJ 315 NEW YORK BOULEVARD 08750 4	3168500 1803300 4971800		4971800			01	.00 20185.05 10092.53
5	47 8.01 00000660	62.5X150 2.5SFB .2152	2 DI FEO, SAMUEL F & HILLARY S 317 NEW YORK BOULEVARD SEA GIRT, NJ 317 NEW YORK BOULEVARD 08750 4	3228500 1756000 4984500		4984500			01	.00 20237.44 10118.72
6	47 8.02 00000661	62.5X150 2.5SFB .2152	2 CARUANA, THOMAS G & BARBARA A 319 NEW YORK BOULEVARD SEA GIRT, NJ 319 NEW YORK BOULEVARD 08750 4	3228500 1643600 4872100		4872100			01	.00 19683.06 9841.53
7	47 9 00000661	50X150 2.5SFB .1722	2 HANNA FAMILY TRUST 322 BROOKLYN BOULEVARD SEA GIRT, NJ 322 BROOKLYN BOULEVARD 08750 4	3168500 1121500 4290000		4290000			01	.00 16720.49 8360.25
8	47 10 00000662	50X150 2.5SFB .1722	2 WILLIAMS, DAVID M 320 BROOKLYN BOULEVARD SEA GIRT, NJ 320 BROOKLYN BOULEVARD 08750 4	3168500 1162700 4331200		4331200			01	.00 16924.08 8462.04
9	47 11 00000662	50X150 1.5SF .1722	2 ROVER, GEORGE N 318 BROOKLYN BLVD SEA GIRT NJ 318 BROOKLYN BOULEVARD 08750 4	1891300 258700 2150000		2150000			01	.00 10728.50 5364.25
10	47 12 00000663	75X150 2.5SFBB .2583	2 LADA REALTY, LLC 314 BROOKLYN BLVD. SEA GIRT, NJ 314 BROOKLYN BOULEVARD 08750 4	3293500 2381500 5675000		5675000			02	.00 23574.26 11787.13
11	47 13 00000664	50X150 2SF .1722	2 HOCK, SUZANNE 312 BROOKLYN BLVD. SEA GIRT, NJ 312 BROOKLYN BOULEVARD 08750 4	3168500 306500 3475000		3475000			01	.00 12690.57 6345.29
12	47 14 00000665	50X150 2SF .1722	2 MARION, VIRGINIA 6514 NO RADCLIFFE ST BRISTOL, PA 310 BROOKLYN BOULEVARD 19007 4	3168500 279400 3447900		3447900			01	.00 12556.84 6278.42
13	47 15 00000666	50X150 2SF .1722	1 THIEN, MICHAEL P & JUNKER, BETH H, CO-TR 1009 CRANFORD AVENUE WESTFIELD, NJ 308 BROOKLYN BOULEVARD 07090 4	3168500 0 3168500		3168500			01	.00 11175.11 5587.56
14	47 16 00000667	75X150 2.5S/B/DG .2583	2 MARAGAVIN, LLC 4 LINE ROAD HOLMDEL, NJ 304 BROOKLYN BOULEVARD 07733 4	3293500 2872900 6166400		6166400			02	.00 26118.66 13059.33

1 Line	2 Block No. Lot No. Qualification Account No.	3 Land Dimensions Building Description Additional Lots Acreage Prop. Class	4 Owner's Name Address City State Property Location Billing Code Zip Code	5 Land Improvement Total	6 Exemptions Cd. Amount	7 Net Taxable Value	8 Deduct. Cd.Quan.	9 Special Tax Codes	10 Num Units	12 DED AMT 2025 TAX 2026 1ST
1	47 17 00000668	50X150 2SFB .1722	2 FREDERICKS, RAYMOND & JEAN 302 BROOKLYN BOULEVARD SEA GIRT, NJ 302 BROOKLYN BOULEVARD 08750 4	3168500 677300 3845800		3845800			01	.00 14523.89 7261.95
2	47 18 00000668	50X150 2SF .1722	2 STAVOLA, ROBIN M 300 BROOKLYN BLVD SEA GIRT NJ 300 BROOKLYN BOULEVARD 08750 4	3168500 688100 3856600		3856600			01	.00 14577.29 7288.65
3	48 1 00000636	100X150 2.5SF-2GAR .3444	2 BULZACCHELLI, JOHN F REV LIV TRST 892 HERITAGE HILLS SOMERS, NY 301 BALTIMORE BOULEVARD 10589 4	3418500 1520600 4939100		4939100			01	.00 20017.88 10008.94
4	48 2 00000637	50X150 2SF1G .1722	2 BRENNER, RYAN & ERICA CULLUM 305 BALTIMORE BOULEVARD SEA GIRT, NJ 305 BALTIMORE BOULEVARD 08750 4	3168500 501500 3670000		3670000			01	.00 13865.71 6932.86
5	48 3 00000638	50X150 2.5SF .1722	2 DEANTONIO, JOSEPH & TOBY 307 BALTIMORE BLVD SEA GIRT, NJ 307 BALTIMORE BOULEVARD 08750 4	3168500 1636700 4805200		4805200			01	.00 19355.71 9677.86
6	48 4 00000639	50X150 2.5SFB .1722	2 GORIA, JEFFREY L & ANGELA 309 BALTIMORE BLVD SEA GIRT, N J 309 BALTIMORE BOULEVARD 08750 4	3168500 1877900 5046400		5046400			01	.00 20554.81 10277.41
7	48 5 00000640	50X150 2SF .1722	2 BYRNE, JEFFREY G & LINDA A 311 BALTIMORE BOULEVARD SEA GIRT, NJ 311 BALTIMORE BOULEVARD 08750 4	3168500 366600 3535100		3535100			01	.00 12987.97 6493.99
8	48 6 00000641	50X150 2.5SF-2G .1722	2 MOLINARI, LOUIS V 315 BALTIMORE BOULEVARD SEA GIRT, NJ 315 BALTIMORE BOULEVARD 08750 4	3168500 1737200 4905700		4905700			01	.00 19855.21 9927.61
9	48 7 00000642	50X150 1SF .1722	2 VICKROY, THOMAS B & KAREN K 317 BALTIMORE BOULEVARD SEA GIRT, NJ 317 BALTIMORE BOULEVARD 08750 4	2390800 309200 2700000		2700000			01	.00 12704.04 6352.02
10	48 8 00000643	150X150 BOROUGH HALL .5165	15C BOROUGH OF SEA GIRT PO BOX 296 SEA GIRT, NJ 319-321 BALTIMORE BOULEVA 08750 4	3668500 1225700 4894200		*EXEMPT*			00	.00 .00 .00
11	48 9 00000644	75X150 2SF .2583	2 BERARDO, JOSEPH JR & ALYSSA 201 RIVER MIST WAY BRIELLE, NJ 320 NEW YORK BOULEVARD 08730 4	3293500 2554700 5848200		5848200			01	.00 24526.85 12263.43
12	48 10 00000645	75X150 1SF .2583	2 GIOVINAZZO, PAUL & ANT%P.NOVELLO 173 HILLSIDE AVE CHATHAM, NJ 316 NEW YORK BOULEVARD 07928 4	3293500 261800 3555300		3555300			01	.00 13093.26 6546.63
13	48 11 00000646	50X150 2SF2G .1722	2 DESIMONE, ANTHONY J JR & MAUREEN C 541 FREEDOM DRIVE YARDLEY, PA 314 NEW YORK BOULEVARD 19067 4	3168500 1331900 4500400		4500400			01	.00 17760.91 8880.46
14	48 12 00000647	50X150 2SF2G .1722	2 BANGS, RONALD J & KATHLEEN 41 HIGHLAND AVENUE MADISON, NJ 312 NEW YORK BOULEVARD 07940 4	3168500 840100 4008600		4008600			01	.00 15329.28 7664.64

40912800

0

48

14303600

55216400

12

1 L i n e	2 Block No. Lot No. Qualification Account No.	3 Land Dimensions Building Description Additional Lots Acreage Prop. Class	4 Owner's Name Address City State Property Location Billing Code Zip Code	5 Land Improvement Total	6 Exemptions Cd. Amount	7 Net Taxable Value	8 Deduct. Cd.Quan.	9 Special Tax Codes	10 Num Units	12 DED AMT 2025 TAX 2026 1ST
1	48 13 00000648	50X150 2SF1G .1722	2 HARAN, JOHN T & IRENE L 310 NEW YORK BOULEVARD SEA GIRT, NJ 310 NEW YORK BOULEVARD 08750 4	3168500 599300 3767800		3767800			01	.00 14393.16 7196.58
2	48 14 00000649	50X150 2SF2G .1722	2 BANCROFT, ANNE MARIE CIESLA, ETAL 28 EAST WELLING AVENUE PENNINGTON, NJ 308 NEW YORK BOULEVARD 08534 4	3168500 961200 4129700		4129700			01	.00 15928.08 7964.04
3	48 15 00000650	50X150 .1722	2 ROSS, JAMES & JANICE 306 NEW YORK BOULEVARD SEA GIRT, NJ 306 NEW YORK BOULEVARD 08750 4	3168500 908500 4077000		4077000			01	.00 15772.39 7886.20
4	48 16 00000651	100X150 2SF .3444	2 HORAN, DAVID F & MICHELE C 302 NEW YORK BOULEVARD SEA GIRT NJ 302 NEW YORK BOULEVARD 08750 4	3418500 2303700 5722200		5722200			01	.00 23913.08 11956.54
5	48 17 00000652	50X150 2SF .1722	2 CAUCINO, JOSEPH & LISA 300 NEW YORK BOULEVARD SEA GIRT, NJ 300 NEW YORK BOULEVARD 08750 4	3168500 1045200 4213700		4213700			01	.00 16343.25 8171.63
6	49 1 00000616	50X150 2.5SFB .1722	2 HYNES, BRIAN & JAIMIE 301 PHILADELPHIA BOULEVAR SEA GIRT, NJ 301 PHILADELPHIA BOULEVAR 08750 4	3168500 1361200 4529700		4529700			01	.00 17905.61 8952.81
7	49 2 00000617	50X150 2.5SFB .1722	2 PALTRIDGE, ROBERT 303 PHILADELPHIA BLVD SEA GIRT, NJ 303 PHILADELPHIA BOULEVAR 08750 4	3168500 1339400 4507900		4507900			01	.00 17797.83 8898.92
8	49 3 00000618	50X150 1SF .1722	2 BOOZAN, JAMES A & KATHLEEN D 305 PHILADELPHIA BOULEVAR SEA GIRT, NJ 305 PHILADELPHIA BOULEVAR 08750 4	3168500 233100 3401600		3401600			01	.00 12327.80 6163.90
9	49 4 00000619	50X150 2SF .1722	2 HANLEY, KEVIN F & CAROL 307 PHILADELPHIA BLVD SEA GIRT, NJ 307 PHILADELPHIA BOULEVAR 08750 4	3168500 597100 3765600		3765600			01	.00 14127.19 7063.60
10	49 5 00000620	100X150 2SF .3444	2 BERNHARD, JEANNE A 311 PHILADELPHIA BOULEVAR SEA GIRT, NJ 311 PHILADELPHIA BOULEVAR 08750 4	3418500 1011800 4430300		4430300			01	.00 17425.58 8712.79
11	49 6 00000621	50X150 2SF .1722	2 BELL, MICHAEL W & SUSAN J 313 PHILADELPHIA BLVD SEA GIRT, NJ 313 PHILADELPHIA BLVD 08750 4	3168500 597900 3766400		3766400			01	.00 14131.68 7065.84
12	49 7 00000622	50X150 1.5SFG .1722	2 WHITTAM, SIBYLLE J, TRUSTEE 444 ROBLAR AVENUE HILLSBOROUGH, CA 315 PHILADELPHIA BOULEVAR 94010 4	3168500 583200 3751700		3751700			01	.00 14058.84 7029.42
13	49 8 00000623	50X150 1SF .1722	2 WHITTAM, SIBYLLE J, TRUSTEE 444 ROBLAR AVENUE HILLSBOROUGH, CA 317 PHILADELPHIA BOULEVAR 94010 4	3168500 57400 3225900		3225900			01	.00 11459.04 5729.52
14	49 9 00000624	50X150 2.5S/B .1722	2 ZIPF, EDWIN & MARY DONOVAN ZIPF 55 POST LANE BERNARDSVILLE, NJ 319 PHILADELPHIA BOULEVAR 07924 1E 4	3168500 2102200 5270700		5270700			01	.00 21569.79 10784.90

44859000

0

49

13701200

58560200

9

1 L i n e	2 Block No. Lot No. Qualification Account No.	3 Land Dimensions Building Description Additional Lots Acreage	Prop. Class	4 Owner's Name Address City State Property Location	Billing Code Zip Code	5 Land Improvement Total	6 Exemptions Cd. Amount	7 Net Taxable Value	8 Deduct. Cd.Quan.	9 Special Tax Codes	10 Num Units	12 DED AMT 2025 TAX 2026 1ST
1	49 10 00000625	50X150 2SF .1722	2	BOLAND, WILLIAM J & MAUREEN A 321 PHILADELPHIA BLVD. SEA GIRT, NJ 08750 321 PHILADELPHIA BOULEVAR 4		3168500 492500 3661000		3661000			01	.00 13610.23 6805.12
2	49 11 00000626	50X150 2SFB .1722	2	TRAPANI, MARILYN 320 BALTIMORE BOULEVARD SEA GIRT, NJ 08750 320 BALTIMORE BOULEVARD 4		3168500 1287200 4455700		4455700			01	.00 17616.70 8808.35
3	49 12 00000627	50X150 1.5SF2G .1722	2	CAREY, WILLIAM C & DIANE E 18 ALEXANDER AVENUE NUTLEY, NJ 07110 318 BALTIMORE BOULEVARD 4		3168500 183100 3351600		3351600			01	.00 12080.29 6040.15
4	49 13 00000628	50X150 2.5SFB .1722	2	ZAKIN, ALAN & BARBARA CHAPMAN 316 BALTIMORE BOULEVARD SEA GIRT, NJ 08750 316 BALTIMORE BOULEVARD 4		3168500 460400 3628900		3628900			01	.00 13451.54 6725.77
5	49 14 00000629	50X150 2.5SFB .1722	2	WEEKS, DAVID L NANCY E 314 BALTIMORE BOULEVARD SEA GIRT, NJ 08750 314 BALTIMORE BOULEVARD 4		3168500 1153500 4322000		4322000			01	.00 16948.04 8474.02
6	49 15 00000630	50X150 2.5S/B .1722	2	MCGEEHAN, PATRICK & KERRI 312 BALTIMORE BOULEVARD SEA GIRT, NJ 08750 312 BALTIMORE BOULEVARD 4		3168500 1678100 4846600		4846600			01	.00 19461.00 9730.50
7	49 16 00000631	50X150 1SF .1722	2	HOWLEY, CAROLYN P 221 WEST END AVE RIDGEWOOD, NJ 07450 310 BALTIMORE BOULEVARD 4		3168500 217600 3386100		3386100			01	.00 12250.95 6125.48
8	49 17 00000632	50X150 2SFGA .1722	2	WALSH, JOSEPH W & MARY E 308 BALTIMORE BLVD SEA GIRT, NJ 08750 308 BALTIMORE BOULEVARD 4		3168500 804400 3972900		3972900			03	.00 15153.63 7576.82
9	49 18 00000633	100X150 2SFB .3444	2	CAMPISANO, NICHOLAS & GERALDINE 306 BALTIMORE BOULEVARD SEA GIRT, NJ 08750 306 BALTIMORE BOULEVARD 4		3418500 2037400 5455900		5455900			01	.00 22496.92 11248.46
10	49 19 00000634	50X150 2.5S/DG .1722	2	GODT, NEAL K & DEBRA L, TRUSTEES 385 HAMLET DRIVE DELRAY BEACH, FL 33445 302 BALTIMORE BOULEVARD 4		3168500 1835500 5004000		5004000			01	.00 20341.74 10170.87
11	49 20 00000635	50X150 .1722	1	BUCKNAM, JAMES R & JAMIE 300 BALTIMORE BOULEVARD SEA GIRT, NJ 08750 300 BALTIMORE BOULEVARD 4		3168500 0 3168500		3168500			01	.00 14769.90 7384.95
12	50 1 00000598	50X150 .1722	2	JRM SEA GIRT REAL PROPERTY, LLC 16 DUCK POND RD DEMAREST, NJ 07627 301 BOSTON BOULEVARD 3		3168500 1166500 4335000		4335000			01	.00 17005.42 8502.71
13	50 2 00000599	75X150 2.5SFB .2583	2	NORKUS, LORRAINE 303 BOSTON BOULEVARD SEA GIRT, NJ 08750 303 BOSTON BOULEVARD 3		3293500 1532500 4826000		4826000			01	.00 19376.17 9688.09
14	50 3 00000600	75X150 2.5SF .2583	2	307 BOSTON BLVD LLC 307 BOSTON BLVD SEA GIRT, NJ 08750 307 BOSTON BOULEVARD 3		3293500 2819800 6113300		6113300			01	.00 25971.45 12985.73

44859000

0

50

15668500

60527500

3



1 L i n e	2 Block No. Lot No. Qualification Account No.	3 Land Dimensions Building Description Additional Lots Acreage Prop. Class	4 Owner's Name Address City State Property Location Billing Code Zip Code	5 Land Improvement Total	6 Exemptions Cd. Amount	7 Net Taxable Value	8 Deduct. Cd.Quan.	9 Special Tax Codes	10 Num Units	12 DED AMT 2025 TAX 2026 1ST
1	50 4 00000601	50X150 1SF .1722	2 REILLY, WILLIAM A & JOANN P 309 BOSTON BLVD SEA GIRT, N J 309 BOSTON BOULEVARD 08750 3	3168500 410600 3579100		3579100	V 1 02		01	250.00 12955.54 6477.77
2	50 5 00000602	50X150 2.5SFB .1722	2 LENKER, BRIAN RICHARD 1 OLD CEDAR DR SPARTA NJ 311 BOSTON BOULEVARD 07871 3	3168500 921200 4089700		4089700			01	.00 15729.98 7864.99
3	50 6.01 00000603	50X150 2SF .1722	2 FREITAG, PETER M PO BOX 107 SEA GIRT, NJ 313 BOSTON BOULEVARD 08750 3	3168500 348900 3517400		3517400			01	.00 12900.15 6450.08
4	50 7.01 00000604	75X150 2SF .2583	1 UDIS, JEFFREY & MARIE 11 STALLION CIRCLE UPPER HOLLAND, PA 315 BOSTON BOULEVARD 19053 3	3293500 0 3293500		3293500			01	.00 11798.86 5899.43
5	50 8 00000605	75X150 2SFB .2583	2 MULVIHILL, JAMES F & VIRGINIA S 317 BOSTON BLVD. SEA GIRT, N.J. 317 BOSTON BOULEVARD 08750 3	3293500 598400 3891900		3891900			01	.00 14757.93 7378.97
6	50 9 00000606	50X150 2.5S/DET GAR .1722	2 ELSHAER, AMR A & BARBARA N 319 BOSTON BOULEVARD SEA GIRT, NJ 319 BOSTON BOULEVARD 08750 3	3168500 1845700 5014200		5014200			01	.00 20392.13 10196.07
7	50 10.01 00000607	50X150 2SF .1722	2 BROWN, HUBERT J & CLAIRE F, TRUSTEES 120 FOXRIDGE RD NW ATLANTA, GA 320 PHILADELPHIA BOULEVAR 30327 3	3168500 1260700 4429200		4429200			01	.00 17483.96 8741.98
8	50 10.03 00000608	100X 150 2SF .3444	1 STERN, ANDREW & BONNIE W 318 PHILADELPHIA BOULEVAR SEA GIRT, NJ 318 PHILADELPHIA BOULEVAR 08750 1E 3	3418500 0 3418500		3418500				.00 .00 .00
9	50 12 00000609	50X150 2.5SFB .1722	2 SAUMA, 2012 FAMILY DYNASTY TRUST 9 SCARLET OAK RD FLEMINGTON NJ 314 PHILADELPHIA BOULEVAR 08822 3	3168500 1222500 4391000		4391000			01	.00 17287.36 8643.68
10	50 13 00000610	50X150 2.5S/B/DG .1722	2 DESANTI, DAVID C & LAURA GRACE TRUST 230 E 48TH ST APT 3C NEW YORK, NY 312 PHILADELPHIA BOULEVAR 10017 3	3168500 1584600 4753100		4753100			01	.00 19010.40 9505.20
11	50 14 00000611	50X150 2.5SFB .1722	2 SEERGY, MICHAEL J & KATHLEEN D 8 KENDALL COURT MENDHAM, NJ 310 PHILADELPHIA BOULEVAR 07945 3	3168500 1208900 4377400		4377400			01	.00 17221.49 8610.75
12	50 15 00000612	50X150 2SF .1722	2 MOSCARDELLI, CHARLOTTE & CHRISTOPHER 308 PHILADELPHIA BOULEVAR SEA GIRT, NJ 308 PHILADELPHIA BOULEVAR 08750 3	3168500 610700 3779200		3779200			01	.00 14194.55 7097.28
13	50 16 00000613	50X150 2SF .1722	2 OTT, MICHAEL J & BANNIGAN, MEGAN K 306 PHILADELPHIA BOULEVAR SEA GIRT, NJ 306 PHILADELPHIA BOULEVAR 08750 3	3168500 610400 3778900		3778900			01	.00 14193.06 7096.53
14	50 17 00000614	85X150 2.5S/B .2927	2 BURGESS, KENNETH & SUSAN 302 PHILADELPHIA BOULEVAR SEA GIRT, NJ 302 PHILADELPHIA BOULEVAR 08750 3	3343500 2351400 5694900		5694900			01	.00 23906.60 11953.30

1 L i n e	2 Block No. Lot No. Qualification Account No.	3 Land Dimensions Building Description Additional Lots Acreage Prop. Class	4 Owner's Name Address City State Property Location Billing Code Zip Code	5 Land Improvement Total	6 Exemptions Cd. Amount	7 Net Taxable Value	8 Deduct. Cd.Quan.	9 Special Tax Codes	10 Num Units	12 DED AMT 2025 TAX 2026 1ST
1	50 18 00000615	65X150 2SF .2238	2 MALTESE, D, & J POSSUMATO & D SCHOBEL 300 PHILADELPHIA BLVD SEA GIRT, NJ 08750 300 PHILADELPHIA BOULEVAR 3	3243500 794500 4038000		4038000			01	.00 15477.98 7738.99
2	51 1 00000581	100X150 3SFB .3444	2 KURTZ, WILLIAM M JR & JEAN M 512 CRESCENT PARKWAY SEA GIRT, NJ 08750 301 CRESCENT PARKWAY 3	3418500 1380100 4798600		4798600			02	.00 19257.91 9628.96
3	51 2 00000582	75X150 1.5SFB .2583	2 CAPRIO, ANTHONY J & DARYLE 305 CRESCENT PKWY SEA GIRT, NJ 08750 305 CRESCENT PARKWAY 3	3293500 1949500 5243000		5243000			01	.00 21438.54 10719.27
4	51 3 00000583	75X150 2.5S/FB/DG .2583	2 MURPHY, MICHAEL THOMAS & ELIZABETH 309 CRESCENT PARKWAY SEA GIRT BORO, NJ 08750 309 CRESCENT PARKWAY 3	3293500 2352300 5645800		5645800			01	.00 23549.31 11774.66
5	51 4 00000584	75X150 2SF .2583	2 SHILL, RICHARD & RANDY 30 BLUEBERRY DRIVE WOODCLIFF LAKE, NJ 07677 311 CRESCENT PARKWAY 3	3293500 1037800 4331300		4331300			01	.00 16930.07 8465.04
6	51 5 00000585	75X150 2SF .2583	2 LYONS, PETER 315 CRESCENT PARKWAY SEA GIRT, NJ 08750 315 CRESCENT PARKWAY 3	3293500 1222700 4516200		4516200			01	.00 17844.74 8922.37
7	51 6 00000586	75X150 2SF .2583	2 ESPOSITO, JAMES T & PATRICIA M 319 CRESCENT PARKWAY SEA GIRT BORO, NJ 08750 319 CRESCENT PARKWAY 3	3293500 703700 3997200		3997200			01	.00 15278.88 7639.44
8	51 7 00000587	75X150 2.5S/FB/DG .2583	2 DALY, JOHN F & JUDITH A 321 CRESCENT PARKWAY SEA GIRT, NJ 08750 321 CRESCENT PARKWAY 3	3293500 1953000 5246500		5246500	V 1 01		01	250.00 21304.31 10652.16
9	51 8 00000588	50X150 1.5SF .1722	2 FOLEY, DENIS J & GAIL F 320 BOSTON BOULEVARD SEA GIRT, NJ 08750 320 BOSTON BOULEVARD 3	3168500 461000 3629500		3629500	V 1 02		01	250.00 13204.54 6602.27
10	51 9 00000589	50X150 1.5SF .1722	2 MCNAMARA, JOSEPH J 318 BOSTON BLVD SEA GIRT, N J 08750 318 BOSTON BOULEVARD 3	3168500 312900 3481400		3481400			01	.00 12722.01 6361.01
11	51 10 00000590	50X150 1.5SF .1722	2 HOLSEY, JOHN C & MARGARET M 316 BOSTON BOULEVARD SEA GIRT NJ 08750 316 BOSTON BOULEVARD 3	3168500 640000 3808500		3808500			01	.00 14339.76 7169.88
12	51 11 00000591	50X150 1.5SF .1722	2 DWYER, R JACKSON & MARTHA J 314 BOSTON BLVD SEA GIRT, N J 08750 314 BOSTON BOULEVARD 1E 3	3168500 222200 3390700		3390700			01	.00 12273.90 6136.95
13	51 12 00000592	50X150 2SF .1722	2 BYRON, JOHN D & CHARLOTTE G 50 LOWERY LANE MENDHAM. NJ 07945 312 BOSTON BOULEVARD 3	3168500 528600 3697100		3697100			01	.00 13788.87 6894.44
14	51 13 00000593	50X150 1.5SF .1722	2 CASSIDY, JOHN 64 BERNARD DRIVE BASKING RIDGE, NJ 07920 310 BOSTON BOULEVARD 3	3168500 231300 3399800		3399800			01	.00 12318.81 6159.41

1 L i n e	2 Block No. Lot No. Qualification Account No.	3 Land Dimensions Building Description Additional Lots Acreage Prop. Class	4 Owner's Name Address City State Property Location Billing Code Zip Code	5 Land Improvement Total	6 Exemptions Cd. Amount	7 Net Taxable Value	8 Deduct. Cd.Quan.	9 Special Tax Codes	10 Num Units	12 DED AMT 2025 TAX 2026 1ST
1	51 14 00000594	50X150 2.5SFB .1722	2 QUIGLEY, JAMES KEVIN & SUZANNE M 308 BOSTON BOULEVARD SEA GIRT, NJ 308 BOSTON BOULEVARD 08750 3	3168500 990800 4159300		4159300			01	.00 16188.06 8094.03
2	51 15 00000595	50X150 2SF .1722	2 SHARP, FRANK J JR 306 BOSTON BOULEVARD SEA GIRT, NJ 306 BOSTON BOULEVARD 08750 3	3168500 298700 3467200		3467200			01	.00 12652.15 6326.08
3	51 16 00000596	75X150 1SF .2583	2 ZILLIOLI, TARA R 705 CRESCENT PL SEA GIRT, NJ 304 BOSTON BOULEVARD 08750 3	3293500 76600 3370100		3370100			01	.00 12177.60 6088.80
4	51 17 00000597	75X150 1.5SF .2583	2 BRYAN, JANE S 300 BOSTON BOULEVARD SEA GIRT, NJ 300 BOSTON BOULEVARD 08750 3	3293500 544400 3837900		3837900			01	.00 14490.96 7245.48
5	52 1 00000569	100X150 2SF .3444	2 MUSKY, MICHAEL J 303 WASHINGTON BLVD SEA GIRT, N J 303 WASHINGTON BOULEVARD 08750 3	3247600 502500 3750100		3750100	V 1 01		01	250.00 13722.00 6861.00
6	52 2 00000570	75X150 1.5SB .2583	2 O'LEARY, KAREN M, TRUSTEE 307 WASHINGTON BOULEVARD SEA GIRT, NJ 307 WASHINGTON BOULEVARD 08750 3	3128800 434200 3563000		3563000			01	.00 13355.74 6677.87
7	52 3 00000571	75X150 2SF .2583	2 KLEPACKI, JEFFREY & MELISSA 309 WASHINGTON BLVD SEA GIRT, NJ 309 WASHINGTON BOULEVARD 08750 3	3128800 576100 3704900		3704900			01	.00 14057.33 7028.67
8	52 4 00000572	75X150 2SB .2583	2 ALBRECHT, MICHAEL L & MICHELLE W 311 WASHINGTON BOULEVARD SEA GIRT, NJ 311 WASHINGTON BOULEVARD 08750 3	3128800 898200 4027000		4027000			01	.00 15650.14 7825.07
9	52 5 00000573	75X150 2SFB .2583	2 LAGO, DANIEL 15 CANTERBURY LANE SUMMIT, NJ 315 WASHINGTON BOULEVARD 07901 3	3128800 1714200 4843000		4843000			01	.00 19882.16 9941.08
10	52 6.01 00000574	75X150 2SB .2583	1 MANASQUAN SHORE PROPERTIES, LLC 2 CLARK DRIVE CRANBURY, NJ 317-321 WASHINGTON BLVD. 08512 1E 3	3128800 0 3128800		3128800				.00 .00 .00
11	52 6.02 00000574	75X150 2SB .2583	1 MANASQUAN SHORE PROPERTIES, LLC 2 CLARK DRIVE CRANBURY, NJ 317-321 WASHINGTON BLVD. 08512 1E 3	3128800 0 3128800		3128800				.00 .00 .00
12	52 7 00000575	75X150 SFD/DET GAR .2583	2 MARGIOTTA, GARY S & D'ALESSIO, LAURAN 320 CRESCENT PARKWAY SEA GIRT, NJ 320 CRESCENT PARKWAY 08750 3	3293500 2299400 5592900		5592900			01	.00 23286.33 11643.17
13	52 8 00000576	75X150 2.5SFB .2583	2 STAFFORD FAMILY TRUST%E.STAFFORD PO BOX 465643558 SIOUX FALLS, SD 318 CRESCENT PARKWAY 57186 3	3293500 1933700 5227200		5227200			01	.00 21360.69 10680.35
14	52 9 00000577	75X150 2SF2G .2583	2 KONCZYK, MICHAEL G & EILEEN 314 CRESCENT BLVD SEA GIRT NJ 314 CRESCENT PARKWAY 08750 3	3293500 987000 4280500		4280500			01	.00 16679.57 8339.79

1 Line	2 Block No. Lot No. Qualification Account No.	3 Land Dimensions Building Description Additional Lots Acreage Prop. Class	4 Owner's Name Address City State Property Location Billing Code Zip Code	5 Land Improvement Total	6 Exemptions Cd. Amount	7 Net Taxable Value	8 Deduct. Cd.Quan.	9 Special Tax Codes	10 Num Units	12 DED AMT 2025 TAX 2026 1ST
1	52 10.01 00000578	75X150 2S/DG .2583	2 DAVEY, ROBERT J 308 CRESCENT PARKWAY SEA GIRT, NJ 306 CRESCENT PARKWAY 08750 1E 3	3293500 1801500 5095000		5095000				.00 20796.32 10398.16
2	52 10.02 00000578	75X150 2.5SFB .2583	2 SCHATZMAN, ROBERT W & NANCY E 304 CRESCENT PKWY. SEA GIRT, NJ 304 CRESCENT PARKWAY 08750 1E 3	3293500 2410000 5703500		5703500			01	.00 23857.19 11928.60
3	52 11 00000579	75X150 2SFB .2583	2 WESTPHAL, VIRGINIA ANN 302 CRESCENT PARKWAY SEA GIRT, NJ 302 CRESCENT PARKWAY 08750 1E 3	3293500 970100 4263600		4263600			01	.00 16595.74 8297.87
4	52 12 00000580	100X150 2.5S/DG .3444	2 DAVEY, JAMES & KRISTEN 843 MAPLEWOOD ROAD WAYNE, PA 300 CRESCENT PARKWAY 19087 3	3418500 3271900 6690400		6690400			01	.00 28736.91 14368.46
5	53 1.01 00000552	50X150 2.5S/DET GAR .1722	2 SCOTTO, ANTONIO & MARIA I 155 HILLTOP ROAD MENDHAM, NJ 301 TRENTON BOULEVARD 07945 1E 3	3168500 1768100 4936600		4936600			01	.00 20008.90 10004.45
6	53 1.02 00000552	50X150 SFD/DET GAR .1722	2 ROYCE, ALBERT J IV & MUGE 303 TRENTON BOULEVARD SEA GIRT, NJ 303 TRENTON BOULEVARD 08750 1E 3	3168500 2210000 5378500		5378500				.00 22196.02 11098.01
7	53 2.01 1281	100X150 2.5S .3444	2 UZZOLINO, PETER & ANA MARIA 216 GOLF EDGE DRIVE WESTFIELD, NJ 305 TRENTON BOULEVARD 07090 3	3418500 2967600 6386100		6386100			01	.00 27401.59 13700.80
8	53 4 00000554	50X150 1SF .1722	2 THOMAS, SAMUEL J & LISA A 19 THACKERAY DR ROSELAND, NJ 309 TRENTON BOULEVARD 07068 3	3168500 281500 3450000		3450000			01	.00 12566.82 6283.41
9	53 5 00000555	50X150 1SF .1722	2 CHOLANKERIL, MATTHEW & THERESSIAMA 2 NORTH OAK COURT WARREN, NJ 311 TRENTON BOULEVARD 07059 3	3168500 262700 3431200		3431200			01	.00 12474.00 6237.00
10	53 6 00000556	50X150 2SF1G .1722	2 SCAGLIONE, VANESSA & RADTKE, WALTER 313 TRENTON BOULEVARD SEA GIRT, NJ 313 TRENTON BOULEVARD 08750 3	3168500 816600 3985100		3985100			01	.00 14907.13 7453.57
11	53 7 00000557	50X150 1SF .1722	2 PIERCE, FREDERICK & CATHY 16749 CABREO DR NAPLES, FL 315 TRENTON BOULEVARD 34110 3	3168500 1878300 5046800		5046800			01	.00 20644.63 10322.32
12	53 8 00000558	50X150 1.5SF .1722	2 CHRISTOPHER, DIANE A, TRUSTEE 415 DRURY LANE WYCKOFF, NJ 317 TRENTON BOULEVARD 07481 3	3168500 287800 3456300		3456300			01	.00 12598.25 6299.13
13	53 9 00000559	50X150 1SF .1722	1 DOMENICO, MICHAEL & SUSAN 319 TRENTON BOULEVARD SEA GIRT, NJ 319 TRENTON BOULEVARD 08750 3	3168500 0 3168500		3168500			01	.00 11175.11 5587.56
14	53 10 00000560	50X150 2.5SFB .1722	2 DOMENICO, MICHAEL & SUSAN 321 TRENTON BLVD SEA GIRT, NJ 321 TRENTON BOULEVARD 08750 3	3168500 950900 4119400		4119400			01	.00 15877.18 7938.59

45234000

0

53

19877000

65111000

10

1 L i n e	2 Block No. Lot No. Qualification Account No.	3 Land Dimensions Building Description Additional Lots Acreage Prop. Class	4 Owner's Name Address City State Property Location Billing Code Zip Code	5 Land Improvement Total	6 Exemptions Cd. Amount	7 Net Taxable Value	8 Deduct. Cd.Quan.	9 Special Tax Codes	10 Num Units	12 DED AMT 2025 TAX 2026 1ST
1	53 11 00000561	85X160 2SF .3122	2 KINEAVY, FRANCIS W & MADELEINE G 320 WASHINGTON BOULEVARD SEA GIRT, NJ 08750 320 WASHINGTON BOULEVARD 3	3184400 1139900 4324300		4324300			01	.00 17122.69 8561.35
2	53 12 00000562	65X160 1SF .2388	2 KINEAVY, MADELINE & FRANK 320 WASHINGTON BOULEVARD SEA GIRT, NJ 08750 318 WASHINGTON BOULEVARD 3	3087500 215300 3302800		3302800			01	.00 12067.82 6033.91
3	53 13 00000563	50X160 2SF2G .1837	2 DONAHUE, ROBERT F & MAIREAD 116 VIA COLLADO LOS GATOS, CA 95032 316 WASHINGTON BOULEVARD 3	3014800 578300 3593100		3593100			01	.00 13499.95 6749.98
4	53 14.01 00000564	50X160 2.5S/DET GAR .1837	2 ARBACHESKY, DIANE J 314 WASHINGTON BOULEVARD SEA GIRT, NJ 08750 314 WASHINGTON BOULEVARD 1E 3	3014800 1657300 4672100		4672100			01	.00 18920.08 9460.04
5	53 14.02 00000564	50X160 SFD/DG .1837	2 KUEHNE, JOHN & TERESA 222 SECOND STREET SE#1203 MINNEAPOLIS, MN 55414 312 WASHINGTON BOULEVARD 1E 3	3014800 1629500 4644300		4644300				.00 18697.53 9348.77
6	53 15 00000565	50X160 2SF1G .1837	2 MARRONE, MICHAEL & ANN MARIE 11 HENION GARDEN MAHWAH, NJ 07430 308 WASHINGTON BOULEVARD 3	3014800 836100 3850900		3850900			01	.00 14774.39 7387.20
7	53 16 00000566	50X160 1.5SF .1837	2 ZOUFALY, JEROME A & LINDA 306 WASHINGTON BOULEVARD SEA GIRT, NJ 08750 306 WASHINGTON BOULEVARD 3	3014800 353000 3367800		3367800			01	.00 12385.68 6192.84
8	53 17 00000567	75X160 2.5S/B/DG .2755	2 MEEHAN, RICHARD P JR & SUE T 304 WASHINGTON BOULEVARD SEA GIRT, NJ 08750 304 WASHINGTON BOULEVARD 3	3136000 2486400 5622400		5622400			01	.00 23538.83 11769.42
9	53 18 00000568	75X160 .2755	1 SOUTHWEST CORNER, LLC 300 WASHINGTON BOULEVARD SEA GIRT, NJ 08750 300 WASHINGTON BOULEVARD 3	3301000 0 3301000		3301000			01	.00 11836.28 5918.14
10	54 1 00000537	54.5X150 2SFGA .1877	2 PICILLO IRREVOCABLE FAMILY TRUST 905 3RD AVENUE SEA GIRT, NJ 08750 301 STOCKTON BOULEVARD 3	3188500 387300 3575800		3575800			02	.00 13190.57 6595.29
11	54 2 00000538	70.5X150 1SF .2428	2 HEINS, RICHARD A JR 303 STOCKTON BOULEVARD SEA GIRT BORO, NJ 08750 303 STOCKTON BOULEVARD 3	3268500 290500 3559000		3559000			01	.00 13110.73 6555.37
12	54 3.01 00000539	75X150 .2583	1 KID INVESTMENTS, LLC 1065 ROUTE 22 WEST BRIDGEWATER, NJ 08807 305 STOCKTON BOULEVARD 1E 3	3293500 0 3293500		3293500				.00 11798.86 5899.43
13	54 3.02 00000539	50X150 2.5SF/DG .1722	2 PASULA, CLAUDIO & KATHLEEN 307 STOCKTON BOULEVARD SEA GIRT, NJ 08750 307 STOCKTON BOULEVARD 1E 3	3168500 1238500 4407000		4407000			01	.00 17363.70 8681.85
14	54 4 00000540	50X150 1SF .1722	2 DOOLEY, JOAN A 311 STOCKTON BLVD SEA GIRT, N J 08750 311 STOCKTON BOULEVARD 3	3168500 247000 3415500		3415500			01	.00 12396.66 6198.33

43870400

0

54

11059100

54929500

4



1 L i n e	2 Block No. Lot No. Qualification Account No.	3 Land Dimensions Building Description Additional Lots Acreage Prop. Class	4 Owner's Name Address City State Property Location Billing Code Zip Code	5 Land Improvement Total	6 Exemptions Cd. Amount	7 Net Taxable Value	8 Deduct. Cd.Quan.	9 Special Tax Codes	10 Num Units	12 DED AMT 2025 TAX 2026 1ST
1	54 5 00000541	100X150 1.5SF .3444	2 VARCOE, ROBERT & KRISTINE K 313 STOCKTON BOULEVARD SEA GIRT, NJ 313 STOCKTON BOULEVARD 08750 3	3418500 588100 4006600		4006600			01	.00 15330.28 7665.14
2	54 6 00000542	50X150 2SF2G .1722	2 VERGA, DEBORAH A 317 STOCKTON BOULEVARD SEA GIRT, NJ 317 STOCKTON BOULEVARD 08750 3	3168500 382200 3550700		3550700			01	.00 13064.82 6532.41
3	54 7.01 00000543	50X150 2.5S/B/DG .1722	2 ABRUZZO, JOSEPH 319 STOCKTON BOULEVARD SEA GIRT, NJ 319 STOCKTON BOULEVARD 08750 1E 3	3168500 1529800 4698300		4698300				.00 18832.76 9416.38
4	54 7.02 00000543	50X150 2.5S/B/DG .1722	2 LUTHIN, JOHN & CATHERINE 38 LAKE DRIVE OCEAN, NJ 321 STOCKTON BOULEVARD 07712 1E 3	3168500 1755500 4924000		4924000				.00 19943.53 9971.77
5	54 8 00000544	75X140 2.5SFB .2410	2 MANCUSO, CHRISTOPHER & LISA 320 TRENTON BLVD SEA GIRT, NJ 320 TRENTON BOULEVARD 08750 3	3286000 1642600 4928600		4928600			01	.00 19977.47 9988.74
6	54 9 000545	50X140 2SF2G .1607	2 FRAWLEY, PATRICK J, REVEREND 132A EAST 65TH STREET#10B NEW YORK, NY 318 TRENTON BOULEVARD 10065 3	3163500 540700 3704200		3704200			01	.00 13823.80 6911.90
7	54 10 00000546	50X140 2.5S/B/DG .1607	2 STRIANO, ROBERT E & JANE K 316 TRENTON BOULEVARD SEA GIRT, NJ 316 TRENTON BOULEVARD 08750 3	3163500 1061600 4225100		4225100			01	.00 16451.53 8225.77
8	54 11 00000547	50X140 2SFB .1607	2 KOCHONIES, KAREN 314 TRENTON BOULEVARD SEA GIRT, NJ 314 TRENTON BOULEVARD 08750 3	3163500 946700 4110200		4110200			01	.00 15831.27 7915.64
9	54 12 00000548	75X140 2SF .2410	2 KEARNEY, JAMES & MARCY 310 TRENTON BOULEVARD SEA GIRT, NJ 310 TRENTON BOULEVARD 08750 3	3286000 648900 3934900		3934900			01	.00 14970.00 7485.00
10	54 13 00000549	50X140 1SF .1607	1 SAVARIA, MARIAM 308 TRENTON BOULEVARD SEA GIRT, NJ 308 TRENTON BOULEVARD 08750 3	3163500 0 3163500		3163500			01	.00 11843.77 5921.89
11	54 14 00000550	100X140 2SFB .3214	2 CIEMNIECKI, STANLEY, TRUSTEE 304 TRENTON BOULEVARD SEA GIRT, NJ 304 TRENTON BOULEVARD 08750 3	3408500 1287400 4695900		4695900			01	.00 18738.45 9369.23
12	54 15 00000551	100X140 2SF .3214	2 CASEY, JOHN H & ASTERO R 300 TRENTON BOULEVARD SEA GIRT, NJ 300 TRENTON BOULEVARD 08750 3	3408500 2185500 5594000		5594000			01	.00 23312.78 11656.39
13	55 1 00000530	106X112 IRR 1SF .0000	2 WHITE, PATRICIA G 301 SEA GIRT AVENUE SEA GIRT, NJ 301 SEA GIRT AVENUE 08750 3	3041600 363000 3404600		3404600			01	.00 12800.35 6400.18
14	55 2 00000531	50X90 IRR 1SFCBS .0000	2 SULLIVAN, KAREN 305 SEA GIRT AVENUE SEA GIRT, NJ 305 SEA GIRT AVENUE 08750 3	2498900 166000 2664900		2664900			01	.00 9118.23 4559.12

44507500

0

55

13098000

57605500

2

1 Line	2 Block No. Lot No. Qualification Account No.	3 Land Dimensions Building Description Additional Lots Acreage	Prop. Class	4 Owner's Name Address City State Property Location	Billing Code Zip Code	5 Land Improvement Total	6 Exemptions Cd. Amount	7 Net Taxable Value	8 Deduct. Cd.Quan.	9 Special Tax Codes	10 Num Units	12 DED AMT 2025 TAX 2026 1ST
1	55 3 00000532	75X148 IRR 2SFAG .0000	2	EGAN, KEVIN P & ANDREA L 306 STOCKTON BOULEVARD SEA GIRT, NJ 306 STOCKTON BOULEVARD	08750 3	2960800 1053100 4013900		4013900			01	.00 15809.32 7904.66
2	55 4 00000533	50X120 IRR 1SFB .0000	2	SCHOONOVER, JEAN LEE APGAR 309 SEA GIRT AVE SEA GIRT, N J 309 SEA GIRT AVENUE	08750 3	2816800 198100 3014900		3014900			01	.00 10863.23 5431.62
3	55 5 00000534	160X75 IRR 1SF .0000	2	KEEFE, JOHN E & JERALDINE 308 STOCKTON BOULEVARD SEA GIRT, NJ 308 STOCKTON BOULEVARD	08750 3	3044800 226400 3271200		3271200			01	.00 12140.67 6070.34
4	55 6 00000535	75X93 2SF .1601	2	GELSON, JOHN F 302 STOCKTON BLVD SEA GIRT NJ 302 STOCKTON BOULEVARD	08750 3	2889900 704100 3594000		3594000			01	.00 13722.50 6861.25
5	55 7 00000536	50X108 IRR 1SF .0000	2	BYRNE, JOAN M 53 FAIRVIEW PLACE UPPER MONTCLAIR, NJ 300 STOCKTON BOULEVARD	070432318 3	2822400 200000 3022400		3022400			01	.00 10900.66 5450.33
6	56 1 00000856	82X138 IRR 2SF .0000	2	LYNCH, DANIEL P & KAREN M 401 SEA GIRT AVENUE SEA GIRT, NJ 401 SEA GIRT AVENUE	08750 3	2437200 990000 3427200		3427200			01	.00 13356.23 6678.12
7	56 2 00000857	50X119 IRR 2SF2G .0000	2	FERGUSON, JAMES & ANNEMARIE 25 OLIVER STREET CHATHAM, NJ 405 SEA GIRT AVENUE	07928 3	2346600 574500 2921100		2921100			01	.00 10849.26 5424.63
8	56 3 00000858	50X107 IRR 2SF1G .0000	2	VINCENT, JEFFREY R & DEBORAH D 407 SEA GIRT AVENUE SEA GIRT, NJ 407 SEA GIRT AVENUE	08750 3	2339400 503000 2842400		2842400			01	.00 10460.04 5230.02
9	56 4 00000859	75X94 IRR 1.5SF .0000	2	MARSH, AMY 409 SEA GIRT AVENUE SEA GIRT, NJ 409 SEA GIRT AVENUE	08750 3	2375400 306200 2681600		2681600			01	.00 9666.13 4833.07
10	56 5 00000860	75X73 IRR 2SF .0000	2	ROBINSON, STEVEN W & DANA L 411 SEA GIRT AVENUE SEA GIRT, NJ 411 SEA GIRT AVENUE	08750 3	2350200 291800 2642000		2642000			01	.00 9469.52 4734.76
11	56 6 00000861	142X90 IRR 1.5SFB .0000	2	COSTELLO, MICHAEL G, TRUSTEE 5421 31ST STREET NW WASHINGTON, DC 410 TRENTON BOULEVARD	20015 6	2505200 328400 2833600		2833600			01	.00 10416.13 5208.07
12	56 7 00000862	75X73 IRR 2SF .0000	2	COX, BRENDAN PETER & CHRISTINE HALLOWE 308 GRAMONT LN VILLANOVA, PA 408 TRENTON BOULEVARD	19085 3	2937700 497800 3435500		3435500			01	.00 12494.46 6247.23
13	56 8 00000863	75X90 IRR 2.5S/B .0000	2	PETRELLA, WILLIAM M & ELISE L 38 VALLEY ROAD RANDOLPH, NJ 406 TRENTON BOULEVARD	07869 3	2969200 1818300 4787500		4787500			01	.00 19180.56 9590.28
14	56 9 00000864	100X114 IRR 1SF .0000	2	KOBES, CAROL A, ETAL, CO-TRUSTEES 402 TRENTON BOULEVARD SEA GIRT, NJ 402 TRENTON BOULEVARD	07032 3	2448600 181600 2630200		2630200			01	.00 9415.63 4707.82

37244200

0

56

7873300

45117500

9

1 L i n e	2 Block No. Lot No. Qualification Account No.	3 Land Dimensions Building Description Additional Lots Acreage Prop. Class	4 Owner's Name Address City State Property Location Billing Code Zip Code	5 Land Improvement Total	6 Exemptions Cd. Amount	7 Net Taxable Value	8 Deduct. Cd.Quan.	9 Special Tax Codes	10 Num Units	12 DED AMT 2025 TAX 2026 1ST
1	56 10 00000865	50X132 IRR 2.5S/B .0000	2 BARBARA G STUKE REVOCABLE TRUST AGR 400 TRENTON BOULEVARD SEA GIRT, NJ 07762 400 TRENTON BOULEVARD 3	2350200 1315600 3665800		3665800			01	.00 14531.38 7265.69
2	57 1.01	55 X 150 2SF .1894	2 1450 WASHINGTON ST218 LLC%S/TLYDON 121 SOUTH SHORE CIRCLE VERO BEACH, FL 39263 401 TRENTON BLVD 3	2958700 1959200 4917900		4917900			01	.00 20879.66 10439.83
3	57 1.02	57 X 150 2SF .1963	2 403 TRENTON BLVD, LLC 403 TRENTON BOULEVARD SEA GIRT, NJ 08750 403 TRENTON BLVD 3	2964700 2765100 5729800		5729800			01	.00 23988.43 11994.22
4	57 1.03	59 X 160 2SFB .2167	2 KRIS, PATRICK & KATHERINE G 404 WASHINGTON BOULEVARD SEA GIRT, NJ 08750 404 WASHINGTON BLVD 3	2825500 1265000 4090500		4090500			01	.00 16023.89 8011.95
5	57 1.04	60 X 160 2SFB .2204	2 GARGER, WALTER F & MICHELE H 402 WASHINGTON BLVD SEA GIRT, NJ 08750 402 WASHINGTON BLVD 3	2828400 1366200 4194600		4194600			01	.00 16534.86 8267.43
6	57 1.05	56 X 160 2SF .2057	2 WORNOW, DARRYL & PAMELA, TRUSTEES 400 WASHINGTON BOULEVARD SEA GIRT, NJ 08750 400 WASHINGTON BLVD 3	2965100 1206100 4171200		4171200			01	.00 16185.07 8092.54
7	57 2 00000847	88X150 1.5S/B .3030	2 HENRY, WALTER & ILZE 57 MAPLE DRIVE SPRING LAKE HEIGHTS, NJ 07762 405 TRENTON BOULEVARD 3	3057700 1994600 5052300		5052300			01	.00 20666.09 10333.05
8	57 3 00000848	75X150 1SF .2583	2 KELDEC DEVELOPMENT, LLC 16 OCEAN AVE MANASQUAN, NJ 08736 409 TRENTON BOULEVARD 3	3018700 308800 3327500		3327500			01	.00 11964.02 5982.01
9	57 4 00000849	50X150 1.5SF .1722	2 MURRAY, JULIE A 411 TRENTON BOULEVARD SEA GIRT, NJ 08750 411 TRENTON BOULEVARD 3	2943700 152200 3095900		3095900			01	.00 10815.83 5407.92
10	57 5 00000850	50X150 2SFB .1722	2 NORTH, STANLEY & KATHLEEN 415 TRENTON BOULEVARD SEA GIRT, NJ 08750 415 TRENTON BOULEVARD 3	2943700 167700 3111400		3111400			01	.00 10892.17 5446.09
11	57 6 00000851	75X150 2SF .2583	2 RAFFETTO, PATRICIA K 417 TRENTON BLVD. SEA GIRT, N.J. 08750 417 TRENTON BOULEVARD 3	2535700 230500 2766200		2766200			01	.00 9906.65 4953.33
12	57 7 00000852	75X160 2SF2G .2755	2 PEZESKIAN, ROUDABEH 330 E 83RD ST APT 2A NEW YORK NY 10028 416 WASHINGTON BOULEVARD 3	2872000 1176400 4048400		4048400			01	.00 15753.43 7876.72
13	57 8 00000853	75X160 1.5SFB .2755	2 GOSKI, SHERYL MINTZ, TRUSTEE 414 WASHINGTON BOULEVARD SEA GIRT, NJ 08750 414 WASHINGTON BOULEVARD 3	2872000 538600 3410600		3410600			01	.00 12599.75 6299.88
14	57 9 00000854	75X160 2SF .2755	2 PIERCE, GEORGE C & FRANCES R 1 SPRINGHOUSE LN BLUE BELL, PA 19422 410 WASHINGTON BOULEVARD 3	2872000 723400 3595400		3595400			01	.00 13513.42 6756.71

40008100

0

57

15169400

55177500

9

1 L i n e	2 Block No. Lot No. Qualification Account No.	3 Land Dimensions Building Description Additional Lots Acreage Prop. Class	4 Owner's Name Address City State Property Location Billing Code Zip Code	5 Land Improvement Total	6 Exemptions Cd. Amount	7 Net Taxable Value	8 Deduct. Cd.Quan.	9 Special Tax Codes	10 Num Units	12 DED AMT 2025 TAX 2026 1ST
1	57 10 00000855	50X160 2SF .1837	2 COX, CHRISTOPHER T & DEIRDRE O 408 WASHINGTON BLVD SEA GIRT NJ 08750 408 WASHINGTON BOULEVARD 3	2799400 541300 3340700		3340700			01	.00 12249.95 6124.98
2	58 1 00000836	75X150 2SF2G .2583	2 DI PAOLO, HOLLY A 401 WASHINGTON BOULEVARD SEA GIRT, NJ 08750 401 WASHINGTON BOULEVARD 3	2867800 1557700 4425500		4425500			01	.00 17617.20 8808.60
3	58 2 00000837	76X150 2SF .2617	2 BENDER, DOUGLAS J & ELIZABETH B 403 WASHINGTON BOULEVARD SEA GIRT, NJ 08750 403 WASHINGTON BOULEVARD 3	2870600 475300 3345900		3345900			01	.00 12279.39 6139.70
4	58 3 00000838	74X150 2SFG2 .2548	2 MCSWEENEY, DANIEL C 409 WASHINGTON BOULEVARD SEA GIRT, NJ 08750 409 WASHINGTON BOULEVARD 3	2864900 1552900 4417800		4417800			01	.00 17579.27 8789.64
5	58 4 00000838	75X150 1.5SF .2583	2 DROUET, MARC PHILIPPE & MAWSON, JOANNE 26 BLACKWELL AVE MORRISTOWN, NJ 07960 411 WASHINGTON BOULEVARD 3	2867800 417300 3285100		3285100			01	.00 11978.50 5989.25
6	58 5 00000839	75X150 2SB3G .2583	2 O'SHAUGHNESSY, MICHAEL & KARA 413 WASHINGTON BOULEVARD SEA GIRT, NJ 08750 413 WASHINGTON BOULEVARD 3	2867800 1122500 3990300		3990300			01	.00 15440.56 7720.28
7	58 6 00000840	75X150 2.5SFB .2583	2 EGAN, JOHN J & GARCIA, YVETTE M 453 MYSTIC COURT WYCKOFF, NJ 07481 417 WASHINGTON BOULEVARD 3	2867800 1383000 4250800		4250800			01	.00 16842.25 8421.13
8	58 7 00000841	50X150 2.5SFB .1722	2 FRESCO, SEAN & SILVIA 416 CRESCENT PARKWAY SEA GIRT, NJ 08750 416 CRESCENT PARKWAY 3	2943700 1408400 4352100		4352100			01	.00 17110.71 8555.36
9	58 8 00000842	75X150 2.5SFB .2583	2 BRANCH, THOMAS & CATHERINE 414 CRESCENT PARKWAY SEA GIRT, NJ 08750 414 CRESCENT PARKWAY 3	3018700 999800 4018500		4018500			01	.00 15439.56 7719.78
10	58 9 00000843	100X150 2SFB .3444	2 VAN NOTE, MARY LOU, TRUSTEE 408 CRESCENT PKWY SEA GIRT, NJ 08750 408 CRESCENT PARKWAY 3	3093700 989400 4083100		4083100	V 1 01		01	250.00 15453.53 7726.77
11	58 10.01 00000844	75X150 .2583	1 C G C REALTY, LLC 106 ASHFORD ROAD CHERRY HILL, NJ 08003 406 CRESCENT PARKWAY	3018700 0 3018700		3018700			00	.00 10437.08 5218.54
12	58 10.02 00000845	150X150 2SF2G .5165	2 MATHERS, MARGARET L, TRUSTEE 400 CRESCENT PARKWAY SEA GIRT, NJ 08750 400 CRESCENT PARKWAY 1E 3	3243700 983300 4227000		4227000			01	.00 16421.59 8210.80
13	59 1 00000824	75X150 SFD/DET GAR .2583	2 IPPOLITO, MICHAEL J & LAURA A 401 CRESCENT PARKWAY SEA GIRT NJ 08750 401 CRESCENT PARKWAY 3	3018700 2148300 5167000		5167000			01	.00 21171.57 10585.79
14	59 2 00000825	50X150 1.5SF1G .1722	2 FALLETTA, JOSEPH & LINDA 405 CRESCENT PARKWAY SEA GIRT, NJ 08750 405 CRESCENT PARKWAY 3	2943700 424900 3368600		3368600	V 1 01		01	250.00 11913.62 5956.81

1 L i n e	2 Block No. Lot No. Qualification Account No.	3 Land Dimensions Building Description Additional Lots Acreage Prop. Class	4 Owner's Name Address City State Property Location Billing Code Zip Code	5 Land Improvement Total	6 Exemptions Cd. Amount	7 Net Taxable Value	8 Deduct. Cd.Quan.	9 Special Tax Codes	10 Num Units	12 DED AMT 2025 TAX 2026 1ST
1	59 3 00000826	125X150 2SF .4304	1 REILLY, MICHAEL R & ANNE M 222 BROOKLYN BLVD SEA GIRT, NJ 407 CRESCENT PARKWAY 08750 3	3168700 0 3168700		3168700			02	.00 16149.64 8074.82
2	59 4 00000827	62.5X150 1.5SF .2152	2 INTROCASO, NANCY 411 CRESCENT PARKWAY SEA GIRT, NJ 411 CRESCENT PARKWAY 08750 3	2979700 245000 3224700		3224700			01	.00 11454.05 5727.03
3	59 5 00000828	75X150 1.5SF .2583	2 GROGAN, LORRAINE F 415 CRESCENT PARKWAY SEA GIRT, NJ 415 CRESCENT PARKWAY 08750 3	3018700 369400 3388100		3388100			01	.00 12263.42 6131.71
4	59 6 00000829	62.5X150 2SF .2152	2 SCHOBEL, JEFFREY & MARIANNE CRITCHLEY 417 CRESCENT PARKWAY SEA GIRT, NJ 417 CRESCENT PARKWAY 08750 3	2979700 620300 3600000		3600000			01	.00 13309.33 6654.67
5	59 7 00000830	75X150 1.5SF .2583	2 PICCOLO, MARY K. 416 BOSTON BLVD. SEA GIRT, NJ 416 BOSTON BOULEVARD 08750 3	3018700 288700 3307400		3307400	W 1 01		01	250.00 11614.72 5807.36
6	59 8 00000831	75X150 1.5SF2G .2583	2 JOHNSON, PAUL R & JOANN 412 BOSTON BLVD SEA GIRT, N J 412 BOSTON BOULEVARD 08750 3	3018700 452500 3471200		3471200			01	.00 12674.60 6337.30
7	59 9 1280	50X150 2SF1G .1722	2 ABBATE, THOMAS & SUSAN 408 BOSTON BOULEVARD SEA GIRT, NJ 408 BOSTON BOULEVARD 08750 3	2943700 559200 3502900		3502900			01	.00 13039.87 6519.94
8	59 10 832	75X150 2.5S/FB/DG .2583	2 PHALIN, GREGORY T & LAUREN, TRUSTEES 565 WADING PLACE DANIEL ISLAND, SC 406 BOSTON BOULEVARD 29492 3	3018700 2483100 5501800		5501800			01	.00 22833.24 11416.62
9	59 11 00000833	75X150 1.5SF .2583	2 LONGO, JOHN & AMELIA 404 BOSTON BOULEVARD SEA GIRT, NJ 404 BOSTON BOULEVARD 08750 3	3018700 1138000 4156700		4156700			01	.00 16063.81 8031.91
10	59 12 00000834	50X150 2SF .1722	2 PINGICER, GORDON & MARGARET 402 BOSTON BOULEVARD SEA GIRT, NJ 402 BOSTON BOULEVARD 08750 3	2502100 625900 3128000		3128000	V 1 01		01	250.00 11398.16 5699.08
11	59 13 00000835	50X150 2SF .1722	2 CRANE, JULIA & J WELLINGTON JR 400 BOSTON BLVD SEA GIRT, N J 400 BOSTON BOULEVARD 08750 3	2502100 615500 3117600		3117600			02	.00 11596.76 5798.38
12	60 1 00000808	75X150 2S/B/DG .2583	2 PARCELLS, JUDITH K, TRUSTEE 1400 PIEDMONT AVENUE NE#1 ATLANTA, GA 401 BOSTON BOULEVARD 30309 3	3018700 2033700 5052400		5052400			01	.00 20596.72 10298.36
13	60 2 00000809	50X150 2.5SFB .1722	2 SELANDER, FAMILY TRUST 2012 403 BOSTON BLVD SEA GIRT, NJ 403 BOSTON BOULEVARD 08750 3	2943700 1233500 4177200		4177200			01	.00 16231.97 8115.99
14	60 3 00000810	50X150 1SF .1722	2 SULLIVAN, MICHAEL & MARGARET 405 BOSTON BOULEVARD SEA GIRT, NJ 405 BOSTON BOULEVARD 08750 3	2943700 569200 3512900		3512900			01	.00 12877.19 6438.60

V01 250

W01 250

41075600

0

60

11234000

52309600

3



1 L i n e	2 Block No. Lot No. Qualification Account No.	3 Land Dimensions Building Description Additional Lots Acreage Prop. Class	4 Owner's Name Address City State Property Location Billing Code Zip Code	5 Land Improvement Total	6 Exemptions Cd. Amount	7 Net Taxable Value	8 Deduct. Cd.Quan.	9 Special Tax Codes	10 Num Units	12 DED AMT 2025 TAX 2026 1ST
1	60 4 00000811	50X150 1SF .1722	2 DIPIETRO, DAVID & LAURA 407 BOSTON BOULEVARD SEA GIRT, NJ 407 BOSTON BOULEVARD 08750 3	2943700 202700 3146400		3146400			01	.00 11064.83 5532.42
2	60 5 00000812	50X150 1SF .1722	2 SMITH, STEPHEN J & JANET ANN 409 BOSTON BOULEVARD SEA GIRT, NJ 409 BOSTON BOULEVARD 08750 3	2943700 415300 3359000		3359000			01	.00 12116.22 6058.11
3	60 6 00000813	75X150 1SF .2583	2 MC GRATH, FREDERIC H, JR 411 BOSTON BLVD. SEA GIRT, NJ 413 BOSTON BOULEVARD 08750 3	2536100 49700 2585800		2585800			01	.00 8732.50 4366.25
4	60 7.01 00000814	50X150 2.5SFB .1722	2 TUFARIELLO, JOSEPH F&ANN M,TRUSTEES 415 BOSTON BOULEVARD SEA GIRT, NJ 415 BOSTON BOULEVARD 08750 3	2943700 1257800 4201500		4201500			01	.00 16357.72 8178.86
5	60 7.02 00000814	50X150 2.5SFB .1722	2 THEOFANOUS, PAUL & KALI 417 BOSTON BOULEVARD SEA GIRT, NJ 417 BOSTON BOULEVARD 08750	2943700 1060100 4003800		4003800			01	.00 15375.19 7687.60
6	60 8 00000815	50X150 2.5SFB .1722	2 CAHILL, ANDREW & CATHLEEN 416 PHILADELPHIA BLVD SEA GIRT, NJ 416 PHILADELPHIA BOULEVAR 08750 3	2943700 1106400 4050100		4050100			01	.00 15676.58 7838.29
7	60 9 00000816	50X150 2SF .1722	1 DONOVAN, KENNETH M & KRISTINE K PO BOX 39 BROOKSIDE, NJ 414 PHILADELPHIA BOULEVAR 07926 3	2943700 0 2943700		2943700			01	.00 10062.83 5031.42
8	60 10 00000817	50X150 2SF .1722	2 DONOVAN, KENNETH M & KRISTINE K PO BOX 39 BROOKSIDE, NJ 412 PHILADELPHIA BOULEVAR 07926 3	2943700 1278300 4222000		4222000			01	.00 16446.04 8223.02
9	60 11 00000818	50X150 2.5SF .1722	2 410 PHILLY LLC 9853 E KEMPER WAY SCOTTSDALE, AZ 410 PHILADELPHIA BOULEVAR 85255 3	2943700 1054200 3997900		3997900			01	.00 15331.28 7665.64
10	60 12 00000819	50X150 2SF2G .1722	2 TRUTNEFF, JON F & JOAN L, TRUSTEES 408PHILADELPHIA BOULEVARD SEA GIRT, NJ 408 PHILADELPHIA BOULEVAR 08750 3	2943700 359200 3302900		3302900			01	.00 11838.78 5919.39
11	60 13 00000820	50X150 2SF .1722	2 BENEDUCE, PERRY 406 PHILADELPHIA BLVD SEA GIRT, N J 406 PHILADELPHIA BOULEVAR 08750 3	2943700 394800 3338500		3338500			01	.00 12014.92 6007.46
12	60 14 00000821	50X150 2SFB .1722	2 COSGROVE, RICHARD J. & COLEEN 404 PHILADELPHIA BLVD SEA GIRT, NJ 404 PHILADELPHIA BOULEVAR 08750 3	2943700 504700 3448400		3448400			01	.00 12558.33 6279.17
13	60 15 00000822	50X150 2SF .1722	2 GRASSI,CHRISTOPHER F & MELE, MEREDI 5 STANLEY DRIVE FRAMINGHAM, MA 402 PHILADELPHIA BOULEVAR 01701 3	2943700 509600 3453300		3453300			01	.00 12582.78 6291.39
14	60 16 00000823	50X150 2SF .1722	2 FERGUSON IRREVOCABLE FAMILY TRUST 400 PHILADELPHIA BOULEVAR SEA GIRT, NJ 400 PHILADELPHIA BOULEVAR 08750 3	2943700 218000 3161700		3161700			01	.00 11141.17 5570.59

40804200

0

60

8410800

49215000

16

1 L i n e	2 Block No. Lot No. Qualification Account No.	3 Land Dimensions Building Description Additional Lots Acreage Prop. Class	4 Owner's Name Address City State Property Location Billing Code Zip Code	5 Land Improvement Total	6 Exemptions Cd. Amount	7 Net Taxable Value	8 Deduct. Cd.Quan.	9 Special Tax Codes	10 Num Units	12 DED AMT 2025 TAX 2026 1ST
1	61 1 00000798	50X150 2.5S/DG .1722	2 ADORNETTO, MICHAEL, TRUSTEES, ETAL 401 PHILADELPHIA BOULEVAR SEA GIRT, NJ 08750 401 PHILADELPHIA BOULEVAR 4	2943700 2472100 5415800		5415800			01	.00 21698.52 10849.26
2	61 2 00000799	50X150 2SF2G .1722	2 LYNCH, DANIEL & SHARON 6 BAILEY LN HOLMDEL, NJ 07733 403 PHILADELPHIA BOULEVAR 4	2943700 502000 3445700		3445700			01	.00 12550.35 6275.18
3	61 3 00000800	50X150 2SF .1722	2 DONOVAN, SEAN F & KATHLEEN B 405 PHILADELPHIA BOULEVAR SEA GIRT, NJ 08750 405 PHILADELPHIA BOULEVAR 4	2943700 314000 3257700		3257700			01	.00 11608.24 5804.12
4	61 4 00000801	50X150 2SF .1722	2 DOWICZ, VIRGINIA, GRANTOR AND TRUSTEE 712 BOSTON BOULEVARD SEA GIRT, NJ 08750 407 PHILADELPHIA BOULEVAR 4	2943700 209900 3153600		3153600			01	.00 11100.26 5550.13
5	61 5 00000802	50X150 2SF .1722	2 GOTIMER, MICHAEL & MARY ELLEN 674 HUNT LANE MANHASSET, NY 11030 409 PHILADELPHIA BOULEVAR 4	2943700 327500 3271200		3271200			01	.00 11674.60 5837.30
6	61 6 00000803	50X150 1.5SB .1722	2 MEISSNER, PAUL J & ANN MARIE 411 PHILADELPHIA BOULEVAR SEA GIRT, NJ 08750 411 PHILADELPHIA BOULEVAR 4	2943700 199000 3142700		3142700			01	.00 11042.37 5521.19
7	61 7 00000804	50X150 1SF .1722	2 MURRAY, JEREMIAH G. & ISABELLE M. 413 PHILADELPHIA BLVD. SEA GIRT, N.J. 08750 413 PHILADELPHIA BOULEVAR 4	2943700 156300 3100000		3100000	V 1 02		01	250.00 11215.52 5607.76
8	61 8 00000805	50X150 2SF .1722	2 HUGGINS, DONALD & KELLY 44 BRESNAHAN RD ROBBINSVILLE NJ 08691 415 PHILADELPHIA BOULEVAR 4	2943700 432400 3376100		3376100			01	.00 12185.58 6092.79
9	61 9 00000806	50X150 1SF .1722	2 LOUGHLIN, THOMAS P & LORI D 417 PHILADELPHIA BLVD SEA GIRT, NJ 08750 417 PHILADELPHIA BOULEVAR 4	2943700 219200 3162900		3162900			01	.00 11146.66 5573.33
10	61 10 00000807	450X150 PARK 1.5496	15C BOROUGH OF SEA GIRT PO BOX 296 SEA GIRT, NJ 08750 400 BALTIMORE BOULEVARD 4	19870000 60500 19930500		*EXEMPT*			00	.00 .00 .00
11	62 1 00000782	50X150 2SFB .1722	2 LAPLACA, ROBERT M & THERESA 2131 SHERWOOD AVE CHARLOTTE, NC 28207 401 BALTIMORE BOULEVARD 4	2355000 940400 3295400		3295400			01	.00 12755.94 6377.97
12	62 2 00000783	50X150 2.5SFB .1722	2 HERMANN, ARNOLD & JUDITH 75 COLUMBUS DRIVE TENAFLY NJ 07670 403 BALTIMORE BOULEVARD 4	2943700 1438800 4382500		4382500			01	.00 17375.18 8687.59
13	62 3 00000784	50X150 2.5SFB .1722	2 PUIG, VINCENT PAUL JR & JOLENE ONDEY 125 SAGEWOOD DRIVE MALVERN, PA 19355 405 BALTIMORE BOULEVARD 4	2943700 1602200 4545900		4545900			01	.00 18025.38 9012.69
14	62 4 00000785	50X150 2.5SF-2G .1722	2 PAGANO, MICHAEL & DIANE 407 BALTIMORE BOULEVARD SEA GIRT, NJ 08750 407 BALTIMORE BOULEVARD 4	2943700 1820500 4764200		4764200			01	.00 19221.98 9610.99

1 L i n e	2 Block No. Lot No. Qualification Account No.	3 Land Dimensions Building Description Additional Lots Acreage Prop. Class	4 Owner's Name Address City State Property Location Billing Code Zip Code	5 Land Improvement Total	6 Exemptions Cd. Amount	7 Net Taxable Value	8 Deduct. Cd.Quan.	9 Special Tax Codes	10 Num Units	12 DED AMT 2025 TAX 2026 1ST
1	62 5 00000786	50X150 1SF .1722	2 ELLIOTT, MARY K 409 BALTIMORE BOULEVARD SEA GIRT, NJ 409 BALTIMORE BOULEVARD 08750 4	2943700 273600 3217300		3217300			01	.00 11407.64 5703.82
2	62 6 00000787	50X150 2SF .1722	2 HALL, NORMAN & EILEEN 411 BALTIMORE BOULEVARD SEA GIRT, NJ 411 BALTIMORE BOULEVARD 08750 4	2943700 394800 3338500		3338500			01	.00 12023.90 6011.95
3	62 7 00000788	50X150 2.5SF .1722	2 ALELES, ANDREA J TRUST 5204 PINELAKE RDULEVARD WESLEY CHAPEL FL 413 BALTIMORE BOULEVARD 33543 4	2943700 1047800 3991500		3991500			01	.00 15688.56 7844.28
4	62 8 00000789	50X150 2.5SF .1722	2 LENAHAN, THOMAS E JR & M ANN 415 BALTIMORE BOULEVARD SEA GIRT, NJ 415 BALTIMORE BOULEVARD 08750 4	2943700 1640400 4584100		4584100			01	.00 18187.55 9093.78
5	62 9 00000790	50X150 1SF .1722	2 PLUM, ROBERT J III & SUZANNE E 417 BALTIMORE BOULEVARD SEA GIRT, NJ 417 BALTIMORE BOULEVARD 08750 4	2443300 144100 2587400		2587400			01	.00 9064.83 4532.42
6	62 10 00000791	50X150 1.5SF .1722	2 WARD, WENDY E, H WARD & CYNTHIA MOREA 416 NEW YORK BOULEVARD SEA GIRT, NJ 416 NEW YORK BOULEVARD 08750 4	2943700 1307300 4251000		4251000			01	.00 16623.19 8311.60
7	62 11 00000792	50X150 2SB .1722	2 LARSON, CATHY A 414 NEW YORK BOULEVARD SEA GIRT, NJ 414 NEW YORK BOULEVARD 08750 4	2943700 445100 3388800		3388800			01	.00 12263.42 6131.71
8	62 12 00000793	50X150 2.5SF-AG .1722	2 MEHRING, PAUL & CHRISTINE 412 NEW YORK BOULEVARD SEA GIRT, NJ 412 NEW YORK BOULEVARD 08750 4	2943700 1768000 4711700		4711700			01	.00 18947.53 9473.77
9	62 13 00000794	50X150 2SB .1722	2 IANNACONE, LUCAS C & MICHELA BESTW 410 NEW YORK BOULEVARD SEA GIRT, NJ 410 NEW YORK BOULEVARD 08750 4	2943700 614500 3558200		3558200			01	.00 13150.15 6575.08
10	62 14 00000795	50X150 1.5SF .1722	2 CUNDARI, BARBARA J, TRUSTEE 408 NEW YORK BOULEVARD SEA GIRT, NJ 408 NEW YORK BOULEVARD 08750 4	2943700 266000 3209700		3209700			01	.00 11370.71 5685.36
11	62 15 00000796	50X150 2.5SFB .1722	2 COOK, CHRISTOPHER & THERESA 406 NEW YORK BLVD SEA GIRT, NJ 406 NEW YORK BOULEVARD 08750 4	2943700 1329100 4272800		4272800			01	.00 19004.91 9502.46
12	62 16 00000797	50X150 2.5SFB .1722	2 CHAITIN, STUART 617 NORTH BROADWAY UPPER NYACK, NY 404 NEW YORK BOULEVARD 10960 4	2943700 656400 3600100		3600100			01	.00 13308.83 6654.42
13	62 17 00000797	50X150 2SFB .1722	2 DIGAETANO, MARK & KATHY 239 CONCORD PL PENNINGTON, NJ 402 NEW YORK BOULEVARD 08534 4	2943700 631600 3575300		3575300			01	.00 13144.16 6572.08
14	62 18 00000797	50X150 2SFG .1722	2 MADLINGER, MATTHEW W & KIMBERLY A 128 BERNARD DRIVE BASKING RIDGE, NJ 400 NEW YORK BOULEVARD 07920 4	2943700 1046100 3989800		3989800			01	.00 15698.04 7849.02

40711400

0

62

11564800

52276200

18

1 L i n e	2 Block No. Lot No. Qualification Account No.	3 Land Dimensions Building Description Additional Lots Acreage Prop. Class	4 Owner's Name Address City State Property Location Billing Code Zip Code	5 Land Improvement Total	6 Exemptions Cd. Amount	7 Net Taxable Value	8 Deduct. Cd.Quan.	9 Special Tax Codes	10 Num Units	12 DED AMT 2025 TAX 2026 1ST
1	63 1 00000768	75X150 2SF .2583	2 SMITH, PAMELA 401 NEW YORK BOULEVARD SEA GIRT, NJ 401 NEW YORK BOULEVARD 08750 4	3018700 954900 3973600		3973600			01	.00 15146.65 7573.33
2	63 2 00000769	75X150 .2583	2 BITTERLE, EDWARD W & MARGARET M 405 NEW YORK BOULEVARD SEA GIRT, NJ 405 NEW YORK BOULEVARD 08750 4	3018700 2727400 5746100		5746100			01	.00 24044.32 12022.16
3	63 3 00000770	50X150 2SF .1722	2 407 NEW YORK, LLC 407 NEW YORK BOULEVARD SEA GIRT, NJ 407 NEW YORK BOULEVARD 08750 4	2943700 498300 3442000		3442000			01	.00 12526.90 6263.45
4	63 4 00000771	50X150 2SF .1722	2 KROPKE, JOHN P & ELIZABETH A 409 NEW YORK BLVD. SEA GIRT, NJ 409 NEW YORK BOULEVARD 08750 4	2943700 855700 3799400		3799400			01	.00 14311.32 7155.66
5	63 5 00000772	50X150 .1722	2 CASSIN, THOMAS & PATRICIA 411 NEW YORK BOULEVARD SEA GIRT, NJ 411 NEW YORK BOULEVARD 08750 4	2943700 997900 3941600		3941600			01	.00 15063.31 7531.66
6	63 6 00000773	75X150 2SF2G .2583	2 MARSHALL, RUSSELL J JR & MELISSA 413 NEW YORK BOULEVARD SEA GIRT, NJ 413 NEW YORK BOULEVARD 08750 4	3018700 686200 3704900		3704900			01	.00 13820.30 6910.15
7	63 7 00000774	75X150 2SF .2583	2 BOYLE, JANE M 417 NEW YORK BOULEVARD SEA GIRT, NJ 417 NEW YORK BOULEVARD 08750 4	3018700 384500 3403200		3403200			01	.00 12244.46 6122.23
8	63 8 00000775	50X150 2SF .1722	2 JOSEPH G MCINTYRE, JR GST-EXEMPT EST 2 ELDRIDGE ROAD NEWTOWN, PA 416 BROOKLYN BOULEVARD 18940 4	2943700 238900 3182600		3182600			01	.00 11243.97 5621.99
9	63 9 00000776	50X150 2SF .1722	2 SKEA, THOMAS J. C/L.SKEA 43 WHITNEY FARM PL #3B MORRISTOWN, NJ 414 BROOKLYN BOULEVARD 07960 4	2943700 278200 3221900		3221900			01	.00 11435.58 5717.79
10	63 10 00001285	50X150 2.5S/B/DG .1722	2 LOOSEN, NOREEN 412 BROOKLYN BOULEVARD SEA GIRT, NJ 412 BROOKLYN BOULEVARD 08750 4	2943700 1513000 4456700		4456700			01	.00 17619.19 8809.60
11	63 11 00000777	50X150 1SF .1722	2 DUNNE, MARYALICE & MEGAN 2 CONSTITUTION COURT#1007 HOBOKEN, NJ 410 BROOKLYN BOULEVARD 07030 4	2943700 302200 3245900		3245900			01	.00 11611.23 5805.62
12	63 12 00000778	50X150 2SF .1722	2 LEROY, JOHN J & MARRAPODI, CYNTHIA 57 GLENMERE DRIVE CHATHAM, NJ 408 BROOKLYN BOULEVARD 07928 4	2943700 474300 3418000		3418000			01	.00 12407.64 6203.82
13	63 13 00000779	80X150 2SF .2755	2 WALSH, JENNIFER & MONAHAN KEVIN 406 BROOKLYN BOULEVARD SEA GIRT, NJ 406 BROOKLYN BOULEVARD 08750 4	3033700 344800 3378500		3378500			01	.00 12340.77 6170.39
14	63 14 00000780	70X150 2SF .2410	2 WALTSK, THOMAS G & BARBARA W 402 BROOKLYN BLVD SEA GIRT, N J 402 BROOKLYN BOULEVARD 08750 4	2084600 215400 2300000		2300000			01	.00 11477.00 5738.50

40742700

0

63

10471700

51214400

14

1 Line	2 Block No. Lot No. Qualification Account No.	3 Land Dimensions Building Description Additional Lots Acreage Prop. Class	4 Owner's Name Address City State Property Location Billing Code Zip Code	5 Land Improvement Total	6 Exemptions Cd. Amount	7 Net Taxable Value	8 Deduct. Cd.Quan.	9 Special Tax Codes	10 Num Units	12 DED AMT 2025 TAX 2026 1ST
1	63 15 00000781	50X150 1SF .1722	2 SANDFORD, JAMES R & CAROL 400 BROOKLYN BLVD SEA GIRT NJ 400 BROOKLYN BOULEVARD 08750 4	2943700 354700 3298400		3298400			01	.00 11816.82 5908.41
2	64 1 00000753	75X150 1.5SFB .2583	2 BENNETT, ROBERT & ELIZABETH ANN 401 BROOKLYN BOULEVARD SEA GIRT, NJ 401 BROOKLYN BOULEVARD 08750 4	3018700 290400 3309100		3309100			01	.00 11950.05 5975.03
3	64 2 00000754	50X150 2.5SFB .1722	2 ROCK, ROBERT & NANCY 403 BROOKLYN BLVD SEA GIRT NJ 403 BROOKLYN BOULEVARD 08750 4	2943700 1048300 3992000		3992000			01	.00 14915.61 7457.81
4	64 3 00000755	75X150 .2583	2 SMITH, J DOUGLAS & CECILE 40 MENDHAM RD FAR HILLS, NJ 405 BROOKLYN BOULEVARD 07931 4	3018700 4247100 7265800		7265800			01	.00 23308.30 11654.15
5	64 4 00000756	50X150 1.5SF .1722	2 RUSTEK, KAREN ANNE 409 BROOKLYN BOULEVARD SEA GIRT, NJ 409 BROOKLYN BOULEVARD 08750 4	2943700 156300 3100000		3100000			01	.00 11941.57 5970.79
6	64 5 00000757	50X150 1SF .1722	2 CAMPBELL, GERALD & JULIE 411 BROOKLYN BLVD. SEA GIRT, NJ 411 BROOKLYN BOULEVARD 08750 4	2943700 393400 3337100		3337100			01	.00 12007.94 6003.97
7	64 6 00000758	75X150 2.5S/FB .2583	2 KEANE, MARYELLEN 413 BROOKLYN BOULEVARD SEA GIRT BORO, NJ 413 BROOKLYN BOULEVARD 08750 4	3018700 2793900 5812600		5812600			01	.00 24748.90 12374.45
8	64 7 00000759	75X150 1SFB .2583	2 WILSON, DORIS 417 BROOKLYN BLVD. SEA GIRT, N.J. 417 BROOKLYN BOULEVARD 08750 4	3018700 385500 3404200		3404200	V 1 01		01	250.00 12115.22 6057.61
9	64 8 00000760	50X150 1.5SF .1722	2 BONACCI, DIANE J 416 CHICAGO BOULEVARD SEA GIRT, NJ 416 CHICAGO BOULEVARD 08750 4	2943700 290400 3234100		3234100			01	.00 11531.89 5765.95
10	64 9.01 00000761	50X150 2.5SF .1722	2 CANABARRO, EDUARDO A & CARLA M 414 CHICAGO BOULEVARD SEA GIRT, NJ 414 CHICAGO BOULEVARD 08750 4	2943700 1399400 4343100		4343100			01	.00 17851.73 8925.87
11	64 9.02 00000761	50X150 2.5SF .1722	2 SCHADE, CHARLES G, TRUSTEE 412 CHICAGO BOULEVARD SEA GIRT, NJ 412 CHICAGO BOULEVARD 08750 4	2943700 1087300 4031000		4031000			01	.00 15557.82 7778.91
12	64 10 00000762	50X150 2SF .1722	2 LUKE, JOHN E JR & LISA T TRUST 410 CHICAGO BLVD SEA GIRT NJ 410 CHICAGO BOULEVARD 08750 4	2943700 601300 3545000		3545000			01	.00 13005.44 6502.72
13	64 11 00000763	50X150 2SF .1722	2 LYNCH, WILLIAM J. & MAUREEN F. 408 CHICAGO BOULEVARD SEA GIRT, NJ 408 CHICAGO BOULEVARD 08750 4	2943700 527000 3470700		3470700			01	.00 12884.68 6442.34
14	64 12 00000764	50X150 2.5SF .1722	2 CODEY, COLLEEN 406 CHICAGO BLVD SEA GIRT, N J 406 CHICAGO BOULEVARD 08750 4	2943700 1780600 4724300		4724300			01	.00 18657.11 9328.56



1 L i n e	2 Block No. Lot No. Qualification Account No.	3 Land Dimensions Building Description Additional Lots Acreage Prop. Class	4 Owner's Name Address City State Property Location Billing Code Zip Code	5 Land Improvement Total	6 Exemptions Cd. Amount	7 Net Taxable Value	8 Deduct. Cd.Quan.	9 Special Tax Codes	10 Num Units	12 DED AMT 2025 TAX 2026 1ST
1	64 13 00000765	50X150 2SF .1722	2 PERIDOT LIMITED, LLC 5 RIDGEDALE AVENUE SUMMIT, NJ 07901 404 CHICAGO BOULEVARD 4	2943700 687100 3630800		3630800			01	.00 13460.03 6730.02
2	64 14 00000766	50X150 2SFAG .1722	2 GERARDO, ROBERT & PATRICIA L 402 CHICAGO BOULEVARD SEA GIRT, NJ 08750 402 CHICAGO BOULEVARD 4	2943700 330600 3274300		3274300			01	.00 11697.56 5848.78
3	64 15 00000767	50X150 2SFCBSGA .1722	2 BENGE, JOHN C & HOLLY S 400 CHICAGO BOULEVARD SEA GIRT, NJ 08750 400 CHICAGO BOULEVARD 4	2943700 450700 3394400		3394400			02	.00 12230.99 6115.50
4	65 1 00000738	75X150 2SFB .2583	2 KOCH, SUSAN 401 CHICAGO BOULEVARD SEA GIRT, NJ 08750 401 CHICAGO BOULEVARD 4	3018700 548400 3567100		3567100			01	.00 13128.19 6564.10
5	65 2 00000739	50X150 1SF .1722	2 ARCHER, MICHAEL A & DIANE H 831 LAS TRAMPAS RD LAFAYETTE, CA 94549 403 CHICAGO BOULEVARD 2	2943700 755000 3698700		3698700			02	.00 13771.90 6885.95
6	65 3 00000740	50X150 2SF .1722	1 TAVE, SCOTT & ANGELINA 405 CHICAGO BOULEVARD SEA GIRT, NJ 08750 405 CHICAGO BOULEVARD 4	2943700 0 2943700		2943700			01	.00 14039.86 7019.93
7	65 4 00000741	50X150 2SF .1722	2 SHEERIN, MARC 407 CHICAGO BOULEVARD SEA GIRT, NJ 08750 407 CHICAGO BOULEVARD 4	2943700 586900 3530600		3530600			01	.00 12954.54 6477.27
8	65 5 00000742	75X150 1.5SF .2583	2 HILLMAN, ROBERT & BARBARA 411 CHICAGO BLVD. SEA GIRT, NJ 08750 411 CHICAGO BOULEVARD 4	3018700 770500 3789200		3789200			01	.00 14161.62 7080.81
9	65 6 00000743	50X150 2.5SF .1722	2 MC CARTHY, MICHAEL J & DIANE O 413 CHICAGO BOULEVARD SEA GIRT, NJ 08750 413 CHICAGO BOULEVARD 4	2943700 1297600 4241300		4241300			01	.00 16540.85 8270.43
10	65 7 00000744	75X100 2.5SF .1722	2 CUSIMANO, THOMAS P & DEBORAH A 415 CHICAGO BOULEVARD SEA GIRT, NJ 08750 415 CHICAGO BOULEVARD 4	2982700 1485200 4467900		4467900	V 1 01		01	250.00 17321.29 8660.65
11	65 8 00000745	75X100 2SB .1722	2 LINNEN, EDWARD PATRICK & ANN MARIE 106 FIFTH AVENUE SEA GIRT, NJ 08750 106 FIFTH AVENUE 4	2684400 1450700 4135100		4135100			01	.00 16554.82 8277.41
12	65 9 00000746	50X150 .1722	1 SIMKO, MICHAEL J & SHERRI H 418 BEACON BOULEVARD SEA GIRT, NJ 08750 418 BEACON BOULEVARD 4	2743700 0 2743700		2743700			01	.00 9064.83 4532.42
13	65 10 00000747	50X150 2SF .1722	2 TARA DACHNOWICZ LIVING TRUST 480 SOUTH BROADWAY TARRYTOWN, NY 10591 414 BEACON BOULEVARD 4	2943700 399400 3343100		3343100			01	.00 12170.61 6085.31
14	65 11 00000748	50X150 2.5S .1722	2 ABRAHAMSON, MATTHEW & CARLA 412 BEACON BOULEVARD SEA GIRT, NJ 08750 412 BEACON BOULEVARD 4	2943700 606500 3550200		3550200			01	.00 13076.30 6538.15

1 L i n e	2 Block No. Lot No. Qualification Account No.	3 Land Dimensions Building Description Additional Lots Acreage Prop. Class	4 Owner's Name Address City State Property Location Billing Code Zip Code	5 Land Improvement Total	6 Exemptions Cd. Amount	7 Net Taxable Value	8 Deduct. Cd.Quan.	9 Special Tax Codes	10 Num Units	12 DED AMT 2025 TAX 2026 1ST
1	65 12 00000749	50X150 2SF .1722	2 JELLIFF, KENNETH G & EVELYN G 410 BEACON BLVD. SEA GIRT, N.J. 410 BEACON BOULEVARD 08750 4	2943700 216300 3160000		3160000			01	.00 11132.19 5566.10
2	65 13 00000750	85X150 1.5SF1G .2927	2 WARD, STEPHEN T & MAUREEN B 408 BEACON BLVD. SEA GIRT, NJ 408 BEACON BOULEVARD 08750 4	3048700 276100 3324800		3324800	V 1 02		01	250.00 11610.73 5805.37
3	65 14 00000751	90X150 2SF .3099	2 HOOKER, PAUL J & NADINE MARGO 400 BEACON BLVD SEA GIRT, NJ 402 BEACON BOULEVARD 08750 4	3063700 634400 3698100		3698100			01	.00 13798.35 6899.18
4	65 15 00000752	75X150 2.5SF-2GAR .2583	2 HOOKER, PAUL J & NADINE MARGO 400 BEACON BLVD SEA GIRT NJ 400 BEACON BOULEVARD 08750 4	3018700 1915400 4934100		4934100			01	.00 20609.20 10304.60
5	66 1 00000722	50X200 2SF .2296	2 ARDIFF, THOMAS J & JEANNE D 401 BEACON BOULEVARD SEA GIRT, NJ 401 BEACON BOULEVARD 08750 4	2958700 611100 3569800		3569800			01	.00 13146.16 6573.08
6	66 2 00000723	50X200 1.5SF .2296	2 RALPH, PATRICIA 4 EAF LANE MATAWAN, NJ 403 BEACON BOULEVARD 07747 4	2958700 315600 3274300		3274300			01	.00 11678.60 5839.30
7	66 3 00000724	50X200 2.5S/FB/DG .2296	2 STEVENS, KELVIN 405 BEACON BOULEVARD SEA GIRT, NJ 405 BEACON BOULEVARD 08750 4	2958700 2597200 5555900		5555900			01	.00 22923.06 11461.53
8	66 4 00000725	75X200 2SFB .3444	2 FLAMMER, ROBERT & KATHLEEN 407 BEACON BLVD. SEA GIRT, NJ 407 BEACON BOULEVARD 08750 4	3041200 594500 3635700		3635700			01	.00 13475.99 6738.00
9	66 5 00000726	75X200 1SF .3444	2 PACE, THOMAS & LOREN 411 BEACON BOULEVARD SEA GIRT, NJ 411 BEACON BOULEVARD 08750 4	2524200 402700 2926900		2926900			01	.00 10734.49 5367.25
10	66 6 00000727	75X150 1SF .2583	2 DECKER, DAVID T & VIRGINIA 415 BEACON BLVD SEA GIRT, N J 415 BEACON BOULEVARD 08750 4	3018700 378600 3397300		3397300			01	.00 12162.13 6081.07
11	66 7 00000729	75X150 1SF .2583	2 PASQUALE, JUDITH ANN 417 BEACON BOULEVARD SEA GIRT, NJ 417 BEACON BOULEVARD 08750 4	3018700 396100 3414800		3414800			01	.00 12488.97 6244.49
12	66 8 00000728	9375 SQ FT 2SF .2152	2 ROBB, AMY & WILLIAM & CALHOUN, DOUG & JOAN 8 FIFTH AVENUE SEA GIRT, NJ 8 FIFTH AVENUE 08750 4	2943700 927600 3871300		3871300			01	.00 14650.14 7325.07
13	66 9 00000731	115X75 1SF .1980	2 HIGGINS, MOIRA V 6 FIFTH AVENUE SEA GIRT, NJ 6 FIFTH AVENUE 08750 4	2725500 299400 3024900		3024900			01	.00 10917.12 5458.56
14	66 10 00000730	75X135 IRR 1SF .0000	2 CAVALLO, KATHLEEN 416 THE TERRACE SEA GIRT, NJ 416 THE TERRACE 08750 4	2498100 588700 3086800		3086800			01	.00 11403.15 5701.58

1 L i n e	2 Block No. Lot No. Qualification Account No.	3 Land Dimensions Building Description Additional Lots Acreage Prop. Class	4 Owner's Name Address City State Property Location Billing Code Zip Code	5 Land Improvement Total	6 Exemptions Cd. Amount	7 Net Taxable Value	8 Deduct. Cd.Quan.	9 Special Tax Codes	10 Num Units	12 DED AMT 2025 TAX 2026 1ST
1	66 11 00000732	16700 SQ FT 2.5SFB .3834	2 GODEK, CHRISTOPHER & KRISTIN 412 THE TERRACE SEA GIRT, NJ 412 THE TERRACE 08750 4	3041200 3835700 6876900		6876900			02	.00 29659.06 14829.53
2	66 12 00000733	65X150 2SF2G .2238	2 JOHNSON, BRUCE P & KATHLEEN M 410 THE TERRACE SEA GIRT, NJ 410 THE TERRACE 08750 4	2966200 1219500 4185700		4185700			01	.00 16517.40 8258.70
3	66 13 00000734	85X245 IRR 2.5SFB .0000	2 FUGE, C DOUGLAS & CATHLEEN M 47 CHANDLER ROAD CHATHAM, NJ 406 THE TERRACE 07928 4	3224000 4548600 7772600		7772600			01	.00 32759.35 16379.68
4	66 14 00000735	75X175 IRR .0000	2 ROBERTO, JERRY T & JOAN R 404 THE TERRACE SEA GIRT, NJ 404 THE TERRACE 08750 4	3030000 2328100 5358100		5358100			02	.00 22033.35 11016.68
5	66 15 00000737	75X172 IRR 2SFB .0000	2 SEAR, THOMAS H 670 WEST END AVE, APT 5B NEW YORK, NY 400 THE TERRACE 10025 4	3027700 1146300 4174000		4174000			02	.00 16595.74 8297.87
6	66 16 00000736	65X150 2.5SF .2238	2 GREGG, HARRY & MARY 5 FOURTH AVENUE SEA GIRT, NJ 5 FOURTH AVENUE 08750	2988700 387500 3376200		3376200			01	.00 12203.05 6101.53
7	67 1 00001022	1.24 AC 1.2400	15C BOROUGH OF SEA GIRT PO BOX 296 SEA GIRT, NJ WRECK POND 08750 5	222000 0 222000		*EXEMPT*			00	.00 .00 .00
8	67 2 00001024	63X250 IRR 1.5SF2G .0000	2 JONES, ROBERT & MCCULLOUGH, JENNIFE 3 SIXTH AVENUE SEA GIRT, NJ 3 SIXTH AVENUE 08750 5	1989700 213600 2203300		2203300			01	.00 9485.49 4742.75
9	67 3 00001023	65X225 IRR 2SF2G .0000	2 FRAWLEY, JAMES F & JOANNE 40 LOUISE LN STATEN ISLAND, NY 1 SIXTH AVENUE 10301 5	2346800 528500 2875300		2875300			01	.00 12661.13 6330.57
10	67 4.01 2 1	50X150 .1722	1 CONAGHAN, SEAN & JACQUELINE 501 THE TERRACE SEA GIRT, NJ 2 FIFTH AVE 08750 1E 5	2416600 0 2416600		2416600				.00 10300.36 5150.18
11	67 5.01 00001021	39451 SF 2SF .9057	2 HORAN, JOHN J JR & PATRICIA M 501 THE TERRACE SEA GIRT, NJ 501 THE TERRACE 08750 1E 5	4564200 1064600 5628800		5628800				.00 25225.95 12612.98
12	67 6 00001030	85X150 2SF .2927	2 SORANNO, CARL J & ELIZABETH 1 FIFTH AVENUE SEA GIRT, NJ 1 FIFTH AVENUE 08750 5	2231200 282800 2514000		2514000			01	.00 10914.63 5457.32
13	67 7 00001031	50X150 1SF .1722	2 DURRUA, CHERYL ANN 3 FIFTH AVE SEA GIRT, N J 3 FIFTH AVENUE 08750 5	2174900 192200 2367100		2367100			01	.00 10137.68 5068.84
14	67 8 00001032	50X150 1.5SF .1722	2 MULHOLLAND, JOHN & ELIZABETH 5 FIFTH AVENUE SEA GIRT, NJ 5 FIFTH AVENUE 08750 5	2174900 218000 2392900		2392900			01	.00 10359.24 5179.62

36176100

0

67

15965400

52141500

8

1 L i n e	2 Block No. Lot No. Qualification Account No.	3 Land Dimensions Building Description Additional Lots Acreage Prop. Class	4 Owner's Name Address City State Property Location Billing Code Zip Code	5 Land Improvement Total	6 Exemptions Cd. Amount	7 Net Taxable Value	8 Deduct. Cd.Quan.	9 Special Tax Codes	10 Num Units	12 DED AMT 2025 TAX 2026 1ST
1	67 9 00001033	50X150 1SF .1722	2 FOLEY, HEATHER M 7 FIFTH AVE SEA GIRT, NJ 7 FIFTH AVENUE 08750 1E 5	2174900 260000 2434900		2434900			01	.00 10556.36 5278.18
2	67 10 00001034	50X150 1.5SFB .1722	2 SIMON DEBRA A TRUST 64 OAK RD SADDLE RIVER, NJ 9 FIFTH AVENUE 07458 5	2174900 1926800 4101700		4101700			01	.00 18856.21 9428.11
3	67 11 00001035	50X150 1.5SF .1722	2 FREDERICKS, THOMAS & SOFIA 11 FIFTH AVENUE SEA GIRT, NJ 11 FIFTH AVENUE 08750 5	2416600 613300 3029900		3029900			01	.00 13346.25 6673.13
4	67 12 00001036	50X150 1SF .1722	2 THURSTON, ROBERT & DONNA 13 FIFTH AVENUE SEA GIRT, NJ 13 FIFTH AVENUE 08750 5	2174900 163900 2338800		2338800			01	.00 10076.31 5038.16
5	67 13 00001037	50X150 2.5S/DET GAR .1722	2 PRINCE, ANTHONY P & MARY ELLEN 15 FIFTH AVENUE SEA GIRT, NJ 15 FIFTH AVENUE 08750 5	2174900 1806000 3980900		3980900			01	.00 18245.94 9122.97
6	67 14 00001025	50X200 2SF .2296	2 HAHN, KRISTINA 501 BEACON BOULEVARD SEA GIRT, NJ 501 BEACON BOULEVARD 08750 5	2429100 1673600 4102700		4102700			01	.00 18792.34 9396.17
7	67 15.01 00001026	84X200 2SF .3857	2 DORAN, EDWARD M & MARY J 503 BEACON BLVD SEA GIRT, NJ 503 BEACON BOULEVARD 08750 1E 5	2270300 223800 2494100		2494100			01	.00 10864.23 5432.12
8	67 17 00001028	67X167 IRR 2SF2G .0000	2 PETERSON, JOHN & KAREN L 535 LOCUST RD FLEMINGTON, NJ 4 SIXTH AVENUE 08822 5	1946400 428500 2374900		2374900			01	.00 10394.67 5197.34
9	67 18 00001029	50X220 IRR 2SF2G .0000	2 GRUBAUGH, RICHARD H & MARY H 2 SIXTH AVENUE SEA GIRT, NJ 2 SIXTH AVENUE 08750 5	2183900 451700 2635600		2635600			01	.00 11548.86 5774.43
10	68 1 00001010	50X150 2.5S/DG .1722	2 COOK, FRANCIS V 501 CHICAGO BOULEVARD SEA GIRT, NJ 501 CHICAGO BOULEVARD 08750 5	2174900 1873600 4048500		4048500			01	.00 18784.36 9392.18
11	68 2 00001011	50X150 1.5SF .1722	2 TORT, DENNIS & MIROSLAWA 503 CHICAGO BLVD SEA GIRT, NJ 503 CHICAGO BOULEVARD 08750 5	2174900 146800 2321700		2321700			01	.00 10002.46 5001.23
12	68 3 00001012	50X150 2SF .1722	2 SERZAN, JOSEPH E JR & MARY CLARE P 810 CRANFORD AVENUE WESTFIELD, NJ 505 CHICAGO BOULEVARD 07090 5	2174900 374300 2549200		2549200			01	.00 10796.36 5398.18
13	68 4 00001013	50X150 2S/B/DG .1722	2 CHASE, JOHN KUHLEMY & BONNIE BRISCO 507 CHICAGO BOULEVARD SEA GIRT, NJ 507 CHICAGO BOULEVARD 08750 5	2416600 1421700 3838300		3838300			01	.00 17400.63 8700.32
14	68 5 00001014	60X150 2SF .2066	2 LYNCH, JAMES & TARA 509 CHICAGO BOULEVARD SEA GIRT, NJ 509 CHICAGO BOULEVARD 08750 5	2197400 523300 2720700		2720700			01	.00 11911.13 5955.57

31084600

0

68

11887300

42971900

5

1 L i n e	2 Block No. Lot No. Qualification Account No.	3 Land Dimensions Building Description Additional Lots Acreage Prop. Class	4 Owner's Name Address City State Property Location Billing Code Zip Code	5 Land Improvement Total	6 Exemptions Cd. Amount	7 Net Taxable Value	8 Deduct. Cd.Quan.	9 Special Tax Codes	10 Num Units	12 DED AMT 2025 TAX 2026 1ST
1	68 6 00001015	78X150 IRR 2SFB .0000	2 DONNELLY, JOSEPH D TRUST 513 CHICAGO BLVD SEA GIRT, NJ 513 CHICAGO BOULEVARD 08750 5	2015300 1358600 3373900		3373900			01	.00 14236.97 7118.49
2	68 7 00001016	1.5SF .0000	1 510 BEACON, LLC 36 OLD FARM ROAD OAKHURST, NJ 510 BEACON BOULEVARD 07755 5	2083900 0 2083900		2083900			01	.00 8903.66 4451.83
3	68 8 00001017	85X150 2SF .2927	2 COUSO, ELIAS 508 BEACON BOULEVARD SEA GIRT, NJ 508 BEACON BOULEVARD 08750 5	2003300 1849800 3853100		3853100			01	.00 17049.33 8524.67
4	68 9 00001018	50X150 2.5SF .1722	2 VIRGINIA VERAS 2015 REVOCABLE TRUST 2600 GULF SHORE BLVD N#66 NAPLES, FL 506 BEACON BOULEVARD 34103 5	2416600 1675000 4091600		4091600			01	.00 18625.67 9312.84
5	68 10 00001019	75X150 1.5SF .2583	2 CLARK, JOHN K & CYNTHIA M 143 BLACKBURN RD SUMMIT, NJ 502 BEACON BOULEVARD 07901 5	1983300 392600 2375900		2375900			01	.00 10420.12 5210.06
6	68 11 00001020	50X150 2SF .1722	2 CAVANAUGH, PATRICK G & LINDA D 500 BEACON BOULEVARD SEA GIRT, NJ 500 BEACON BOULEVARD 08750 5	1933300 322600 2255900		2255900			01	.00 9970.02 4985.01
7	69 1 00000997	50X150 2SF2G .1722	2 GRODECK, PAUL & JOAN 501 BROOKLYN BOULEVARD SEA GIRT, NJ 501 BROOKLYN BOULEVARD 08750 5	2174900 722400 2897300		2897300			01	.00 12765.42 6382.71
8	69 2 00000998	75X150 1SF .2583	2 KURTZ, JEFFREY & MARY JO 503 BROOKLYN BOULEVARD SEA GIRT, NJ 503 BROOKLYN BOULEVARD 08750 5	2231200 558500 2789700		2789700			01	.00 12301.85 6150.93
9	69 3 00000999	50X150 1SF .1722	2 BRENNAN, DANIEL PAUL & CATHERINE 505 BROOKLYN AVENUE SEA GIRT, NJ 505 BROOKLYN BOULEVARD 08750 5	2174900 432000 2606900		2606900	V 1 02		01	250.00 11152.65 5576.33
10	69 4 00001000	50X150 2SB .1722	2 CAMINITI, EDWARD & KATHLEEN 509 BROOKLYN BOULEVARD SEA GIRT, NJ 509 BROOKLYN BOULEVARD 08750 5	2174900 459800 2634700		2634700			01	.00 11650.65 5825.33
11	69 5 00001001	50X150 1SCBS .1722	2 MICHELE, DONNA M 101 BUCKHORN LN PO BOX 75 CANADENSIS, PA 511 BROOKLYN BOULEVARD 18325 5	2174900 147800 2322700		2322700			01	.00 9996.47 4998.24
12	69 6 00001002	50X150 2.5SFB .1722	2 513 BROOKLYN BOULEVARD, CO. 513 BROOKLYN BOULEVARD SEA GIRT, NJ 513 BROOKLYN BOULEVARD 08750 5	2416600 586100 3002700		3002700			01	.00 13116.71 6558.36
13	69 7 00001003	107X150 IRR 2SF2G .0000	2 RATZ, ALBERT P & PATRICIA 515 BROOKLYN BOULEVARD SEA GIRT, NJ 515 BROOKLYN BOULEVARD 08750 5	2017300 257400 2274700		2274700			01	.00 9733.00 4866.50
14	69 8 00001004	63X151 IRR 1.5SF .0000	2 STREMPEK, JOSEPH & SHEA, JENNIFER 512 CHICAGO BOULEVARD SEA GIRT, NJ 512 CHICAGO BOULEVARD 08750 5	2449100 274400 2723500		2723500			01	.00 11910.63 5955.32



1 L i n e	2 Block No. Lot No. Qualification Account No.	3 Land Dimensions Building Description Additional Lots Acreage Prop. Class	4 Owner's Name Address City State Property Location Billing Code Zip Code	5 Land Improvement Total	6 Exemptions Cd. Amount	7 Net Taxable Value	8 Deduct. Cd.Quan.	9 Special Tax Codes	10 Num Units	12 DED AMT 2025 TAX 2026 1ST
1	69 9 00001005	52X150 1SF .1791	2 PARADINE, ROBERT & JUDITH 510 CHICAGO BOULEVARD SEA GIRT, NJ 08750 510 CHICAGO BOULEVARD 5	2179400 138400 2317800		2317800			01	.00 10019.92 5009.96
2	69 10 00001006	75X150 1SF1G .2583	2 HOPKINS, RAYMOND M, TRUSTEE 596 FARVIEW AVENUE WYCKOFF, NJ 07481 508 CHICAGO BOULEVARD 5	2231200 216000 2447200		2447200			01	.00 10635.69 5317.85
3	69 11 00001007	75X150 2.5SFB .2583	2 CAINE, PAUL & PAMELA 506 CHICAGO BOULEVARD SEA GIRT, NJ 08750 506 CHICAGO BOULEVARD 5	1983300 1303600 3286900		3286900			01	.00 14935.57 7467.79
4	69 12 00001008	75X150 1.5SF .2583	1 SHAMLIAN, DAVID S & KATHLEEN SCARING 104 BLOCKHOUSE CREEK CT ALBANY, NY 12203 502 CHICAGO BOULEVARD 5	2479100 0 2479100		2479100			01	.00 9550.86 4775.43
5	69 13 00001009	50X150 2SF .1722	2 KATEN, A DONALD, TRUSTEE 500 CHICAGO BOULEVARD SEA GIRT, NJ 08750 500 CHICAGO BOULEVARD 5	2416600 1556000 3972600		3972600			01	.00 14720.50 7360.25
6	70 1 00000981	50X150 1.5SF .1722	2 BUTLER, JOHN K JR 501 NEW YORK BOULEVARD SEA GIRT, NJ 08750 501 NEW YORK BOULEVARD 5	2416600 254000 2670600		2670600			01	.00 11639.18 5819.59
7	70 2.01 00000982	50X150 2SF .1722	2 MAGUIRE, JOHN & MARY ELIZABETH 503 NEW YORK BLVD SEA GIRT, NJ 08750 503 NEW YORK BOULEVARD 5	2416600 1216900 3633500		3633500			01	.00 16200.53 8100.27
8	70 2.02 00000983	50X150 2SF .1722	2 EGAN, JOSEPH V & YOLANDA L 505 NEW YORK BLVD SEA GIRT, NJ 08750 505 NEW YORK BOULEVARD	2416600 1354200 3770800		3770800			01	.00 17064.80 8532.40
9	70 3 00000983	50X150 1SF .1722	2 PATTON, VIRGINIA A 507 NEW YORK BOULEVARD SEA GIRT, NJ 08750 507 NEW YORK BOULEVARD 5	2416600 152300 2568900		2568900			01	.00 11005.45 5502.73
10	70 4 00000984	50X150 2.5SFB .1722	2 GRIFFIN, JOSEPH G SR & JANET B 509 NEW YORK BOULEVARD SEA GIRT, NJ 08750 509 NEW YORK BOULEVARD 5	2416600 1286100 3702700		3702700			01	.00 16734.46 8367.23
11	70 5 00000985	50X150 2.5S/DG .1722	2 HUBER, JOHN III & LORI PO BOX 2997 WESTFIELD, NJ 07091 511 NEW YORK BOULEVARD 5	2416600 1275500 3692100		3692100			01	.00 16572.79 8286.40
12	70 6 00000986	50X150 1SF .1722	2 HEALY, CYNTHIA T TRUST 161 MEADOWCROFT WAY SANTA ROSA, CA 95403 513 NEW YORK BOULEVARD 5	2416600 135200 2551800		2551800			01	.00 10969.02 5484.51
13	70 7 00000987	50X150 1SF .1722	2 ROHMANN, JAMES M & BETH 515 NEW YORK BLVD SEA GIRT, NJ 08750 515 NEW YORK BOULEVARD 5	2416600 147600 2564200		2564200			01	.00 11027.40 5513.70
14	70 8 00000988	50X150 2SFB .1722	2 McCONNELL, MICHAEL F & CAROL A 517 NEW YORK BOULEVARD SEA GIRT, NJ 08750 517 NEW YORK BOULEVARD 5	2174900 267600 2442500		2442500			01	.00 10580.30 5290.15

32797300

0

70

9303400

42100700

8

1 L i n e	2 Block No. Lot No. Qualification Account No.	3 Land Dimensions Building Description Additional Lots Acreage Prop. Class	4 Owner's Name Address City State Property Location Billing Code Zip Code	5 Land Improvement Total	6 Exemptions Cd. Amount	7 Net Taxable Value	8 Deduct. Cd.Quan.	9 Special Tax Codes	10 Num Units	12 DED AMT 2025 TAX 2026 1ST
1	70 9 00000989	50X150 1SF .1722	2 HEFFERNAN, JOHN & KATHLEEN 516 BROOKLYN BOULEVARD SEA GIRT, NJ 516 BROOKLYN BOULEVARD 08750 5	1933000 179400 2112400		2112400			01	.00 9081.30 4540.65
2	70 10 00000990	50X150 2SF2G .1722	2 COMBS, PATRICE MARIE 11 CORN HILL DRIVE MORRISTOWN, NJ 514 BROOKLYN BOULEVARD 07960 5	2174900 364300 2539200		2539200			01	.00 11234.49 5617.25
3	70 11 00000991	50X150 1.5SF2G .1722	2 WEIGEL, KENNETH G 512 BROOKLYN BOULEVARD SEA GIRT, NJ 512 BROOKLYN BOULEVARD 08750 5	2174900 200600 2375500		2375500			01	.00 10262.43 5131.22
4	70 12 1279	50X150 1.5SF .1722	2 IATESTA, PAULINA C 63 DALE DRIVE CHATHAM, NJ 510 BROOKLYN BOULEVARD 07928 1E 5	2174900 128500 2303400		2303400			01	.00 9905.65 4952.83
5	70 13 1279	50X150 2SF2G .1722	2 CHOWANSKY, PAUL & JULIE 508 BROOKLYN BOULEVARD SEA GIRT, NJ 508 BROOKLYN BOULEVARD 08750 1E 5	2174900 519100 2694000		2694000			01	.00 12069.31 6034.66
6	70 14 00000993	50X150 1.5SF .1722	2 ROBINSON, NEIL E & MICHELE F 506 BROOKLYN BOULEVARD SEA GIRT, NJ 506 BROOKLYN BOULEVARD 08750 5	2174900 256200 2431100		2431100			01	.00 10433.59 5216.80
7	70 15 00000994	50X150 2S/FB/DET GAR .1722	2 TAGES, JOSE & NANCY 504 BROOKLYN BOULEVARD SEA GIRT, NJ 504 BROOKLYN BOULEVARD 08750 5	2174900 1585300 3760200		3760200			01	.00 17294.84 8647.42
8	70 16 00000995	100X150 2SFGA .3444	2 COOK, JANINE & CHRISTOPHER COOK 500 BROOKLYN BOULEVARD SEA GIRT, NJ 500 BROOKLYN BOULEVARD 08750 5	2287400 663900 2951300		2951300			01	.00 12876.70 6438.35
9	71 1 00000967	50X150 1SFB2G .1722	2 QUANE, THOMAS M 11 JOANNA COURT BASKING RIDGE, NJ 501 BALTIMORE BOULEVARD 07920 5	2416600 344900 2761500		2761500			01	.00 11989.47 5994.74
10	71 2 00000968	75X150 1.5SF .2583	2 C G C REALTY, LLC 106 ASHFORD RD CHERRY HILL, NJ 505 BALTIMORE BOULEVARD 08003 5	2479100 249700 2728800		2728800			01	.00 11847.76 5923.88
11	71 3 00000969	75X150 1SF .2583	2 MENDOZA, LINDA A 507 BALTIMORE BLVD SEA GIRT, NJ 507 BALTIMORE BOULEVARD 08750 5	2479100 286700 2765800		2765800			01	.00 11929.09 5964.55
12	71 4 00000970	75X150 1.5SF .2583	1 FLEISCHMAN, KEITH & LUCELENA 509 BALTIMORE BOULEVARD SEA GIRT, NJ 509 BALTIMORE BOULEVARD 08750 5	2479100 0 2479100		2479100			01	.00 10612.23 5306.12
13	71 5 00000971	62.5X150 1.5CBS .2152	2 HILLENBRAND, BRUCE D & SARAH H 7985 SE OSPREY ST HOBE SOUND, FL 513 BALTIMORE BOULEVARD 33455 5	2446600 405900 2852500		2852500			01	.00 12338.27 6169.14
14	71 6 00000972	62.5X150 1.5SFG .2152	2 VIGNEC, JOHN H & MARY C 515 BALTIMORE BOULEVARD SEA GIRT, NJ 515 BALTIMORE BOULEVARD 08750 5	2446600 250000 2696600		2696600			01	.00 11582.79 5791.40

32016900

0

71

5434500

37451400

6

1 L i n e	2 Block No. Lot No. Qualification Account No.	3 Land Dimensions Building Description Additional Lots Acreage Prop. Class	4 Owner's Name Address City State Property Location Billing Code Zip Code	5 Land Improvement Total	6 Exemptions Cd. Amount	7 Net Taxable Value	8 Deduct. Cd.Quan.	9 Special Tax Codes	10 Num Units	12 DED AMT 2025 TAX 2026 1ST
1	71 7 00000973	50X150 1.5SF .1722	2 KELLY, JEFFREY & JANET 517 BALTIMORE BOULEVARD SEA GIRT, NJ 517 BALTIMORE BOULEVARD 08750 5	2416600 175100 2591700		2591700			01	.00 11111.23 5555.62
2	71 8.01 00000974	50X150 2.5SFB .1722	2 DECARIA, LAWRENCE J & JENNIFER B 514 NEW YORK BOULEVARD SEA GIRT, NJ 514 NEW YORK BOULEVARD 08750 5	2416600 1059700 3476300		3476300			01	.00 15596.74 7798.37
3	71 8.02 00000975	50X150 2.5SFB .1722	2 KUNZ, HERBERT J III & JENNIFER L 512 NEW YORK BOULEVARD SEA GIRT, NJ 512 NEW YORK BOULEVARD 08750 5	2416600 1114400 3531000		3531000			01	.00 15876.68 7938.34
4	71 9 00000975	75X150 2.5SFB .2583	2 GROPPI, STEVEN B & JANIS 16671 HIDDEN COVE DRIVE JUPITER, FL 510 NEW YORK BOULEVARD 33477 5	2479100 1327300 3806400		3806400			01	.00 17828.77 8914.39
5	71 10 00000976	100X150 1SF .3444	2 CHAPIN, ANDREW N 508 NEW YORK BLVD SEA GIRT, NJ 508 NEW YORK BOULEVARD 08750 5	2541600 198500 2740100		2740100			01	.00 11911.63 5955.82
6	71 11 00000977	75X150 1.5SF .2583	2 ERTLE, DEIDRE A 504 NEW YORK BOULEVARD SEA GIRT, NJ 504 NEW YORK BOULEVARD 08750 5	2479100 357900 2837000		2837000			01	.00 12227.50 6113.75
7	71 12 00000978	50X150 1SFB .1722	2 WALSH, ALICE A 502 NEW YORK BOULEVARD SEA GIRT, NJ 502 NEW YORK BOULEVARD 08750 5	2416600 125900 2542500		2542500			01	.00 10918.62 5459.31
8	71 13 00000979	50X150 2.5SFB .1722	2 PALL, LARRY R & DEBORAH JO 500 NEW YORK BOULEVARD SEA GIRT, NJ 500 NEW YORK BOULEVARD 08750 5	2416600 852500 3269100		3269100			01	.00 14495.95 7247.98
9	72 1 00000949	50X150 2SF .1722	2 GALVIN, KEVIN P & KATHLEEN M 501 PHILADELPHIA BLVD SEA GIRT, NJ 501 PHILADELPHIA BOULEVAR 08750 6	2416600 760400 3177000		3177000			01	.00 14050.34 7025.17
10	72 2 00000950	50X150 2.5SF-2GAR .1722	2 HILLIARD, CHRISTIAN WINSOR & MOLLY 825 FAIRACRES AVENUE WESTFIELD, NJ 503 PHILADELPHIA BLVD. 07090 6	2416600 1620200 4036800		4036800			01	.00 18686.55 9343.28
11	72 3 00000951	50X150 2.5S/B .1722	2 GREEVE FAMILY TRUST, ETALS 505 PHILADELPHIA BLVD SEA GIRT, NJ 505 PHILADELPHIA BLVD 08750 6	2416600 1950000 4366600		4366600			01	.00 19981.96 9990.98
12	72 4 00000952	50X150 SFD .1722	2 CLEARY, JOHN W & ELIZABETH 507 PHILADELPHIA BLVD. SEA GIRT, NJ 507 PHILADELPHIA BLVD. 08750 6	2416600 1566200 3982800		3982800			01	.00 18036.85 9018.43
13	72 5.01 00000953	50X150 2.5S/DET GAR .1722	2 DECKER, MICHAEL A & ROME, ROBIN H 509 PHILADELPHIA BLVD SEA GIRT, NJ 509 PHILADELPHIA BLVD. 08750 1E 6	2416600 1165200 3581800		3581800			01	.00 16022.89 8011.45
14	72 5.02 00000953	50X150 2.5S/DET GAR .1722	2 GRZELAK, BERNARD J & BURKE, KATHLEE 511 PHILADELPHIA BLVD. SEA GIRT, NJ 511 PHILADELPHIA BLVD. 08750 1E 6	2416600 1726300 4142900		4142900			01	.00 18795.33 9397.67

34082400

0

72

13999600

48082000

5.02

1 L i n e	2 Block No. Lot No. Qualification Account No.	3 Land Dimensions Building Description Additional Lots Acreage Prop. Class	4 Owner's Name Address City State Property Location Billing Code Zip Code	5 Land Improvement Total	6 Exemptions Cd. Amount	7 Net Taxable Value	8 Deduct. Cd.Quan.	9 Special Tax Codes	10 Num Units	12 DED AMT 2025 TAX 2026 1ST
1	72 6 00000954	75X150 1SF .2583	2 HEMMING, CATHY D TRUST 255 WEST END AVE APT 9A NEW YORK NY 513 PHILADELPHIA BLVD.	10023 6 2479100 186300 2665400		2665400			01	.00 11536.38 5768.19
2	72 7 00000955	75X150 2S/HFB/DG .2583	2 PARCELLS, JILL K 517 PHILADELPHIA BLVD. SEA GIRT, NJ 517 PHILADELPHIA BLVD.	08750 6 2479100 1931000 4410100		4410100			01	.00 20215.49 10107.75
3	72 8 00000956	60X150 2SF .2066	2 FORLENZA GROUP LLC 516 BALTIMORE BOULEVARD SEA GIRT, NJ 516 BALTIMORE BOULEVARD	08750 6 2441600 474200 2915800		2915800			01	.00 12728.49 6364.25
4	72 9 00000957	90X150 1.5SF .3099	2 GIBBS, JOHN J III & PATRICIA F 512 BALTIMORE BOULEVARD SEA GIRT, NJ 512 BALTIMORE BOULEVARD	08750 6 2390800 345700 2736500		2736500			01	.00 11793.37 5896.69
5	72 10 00000958	62.5X150 1SF .2152	2 HEDDEN, WILLIAM R III 510 BALTIMORE BLVD SEA GIRT, NJ 510 BALTIMORE BOULEVARD	08750 6 2446600 1015200 3461800		3461800			01	.00 15507.42 7753.71
6	72 11 00000959	62.5X150 1.5SF .2152	2 TYNER, GEORGIANNA 506 BALTIMORE BLVD SEA GIRT, N J 506 BALTIMORE BOULEVARD	08750 6 2446600 207200 2653800		2653800			01	.00 11395.66 5697.83
7	72 12 00000960	75X150 .2583	1 HALL, CLIFFORD P & ROBERTA SCHEINER 504 BALTIMORE BOULEVARD SEA GIRT, NJ 504 BALTIMORE BOULEVARD	08750 6 2479100 0 2479100		2479100			01	.00 10612.23 5306.12
8	72 13.01 00000961	50X150 2.5S .1722	2 SHPERUN, NATALIA 502 BALTIMORE BLVD SEA GIRT, NJ 502 BALTIMORE BOULEVARD	08750 2416600 1148700 3565300		3565300			01	.00 15968.00 7984.00
9	72 13.02 00000962	50X150 2.5SF .1722	2 VELA, JAMES & MARY LEAHY 500 BALTIMORE BOULEVARD SEA GIRT, NJ 500 BALTIMORE BOULEVARD	08750 2416600 922200 3338800		3338800			01	.00 14848.74 7424.37
10	73 1.01 00000927	100X150 2SF .3444	2 FABRY, JULES C & DORIS DIANE 501 BOSTON BLVD SEA GIRT, N J 501 BOSTON BOULEVARD	08750 2541600 643800 3185400		3185400	V 1 02		01	250.00 13857.23 6928.62
11	73 1.02 00000927	50X150 2SF .1722	2 HERRERA, GREGORY & KRISTIN L 505 BOSTON BLVD SEA GIRT NJ 505 BOSTON BOULEVARD	08750 2416600 810000 3226600		3226600			01	.00 14306.83 7153.42
12	73 2 00000928	50X150 2SF2G .1722	2 KIRK, JOHN E III & LISA M 507 BOSTON BOULEVARD SEA GIRT BORO, NJ 507 BOSTON BOULEVARD	08750 6 2416600 823600 3240200		3240200			01	.00 14365.21 7182.61
13	73 3 00000929	50X150 2.5SFB .1722	2 SHAUGHNESSY, MARY BETH 509 BOSTON BOULEVARD SEA GIRT, NJ 509 BOSTON BOULEVARD	08750 6 2416600 1213600 3630200		3630200			01	.00 16109.72 8054.86
14	73 4 00000930	50X150 1SF .1722	2 REDDY, C ALAN, ETALS 511 BOSTON BLVD SEA GIRT, NJ 511 BOSTON BOULEVARD	08750 6 2416600 128000 2544600		2544600			01	.00 10933.09 5466.55

1 L i n e	2 Block No. Lot No. Qualification Account No.	3 Land Dimensions Building Description Additional Lots Acreage Prop. Class	4 Owner's Name Address City State Property Location Billing Code Zip Code	5 Land Improvement Total	6 Exemptions Cd. Amount	7 Net Taxable Value	8 Deduct. Cd.Quan.	9 Special Tax Codes	10 Num Units	12 DED AMT 2025 TAX 2026 1ST
1	73 5 00000931	75X150 1SF .2583	2 KREGG, ROBERT A & KATHY A, TRUSTEES 515 BOSTON BOULEVARD SEA GIRT, NJ 515 BOSTON BOULEVARD 08750 6	2479100 223900 2703000		2703000			01	.00 11719.51 5859.76
2	73 6 00000932	75X150 2.5SFB .2583	2 WINANT, ROBERT E & MARIA T 517 BOSTON BOULEVARD SEA GIRT, NJ 517 BOSTON BOULEVARD 08750 6	2479100 1221200 3700300		3700300			01	.00 16934.06 8467.03
3	73 7 00000933	50X150 2SF2G .1722	2 SAYRE, DUDLEY 516 PHILADELPHIA BLVD SEA GIRT, NJ 516 PHILADELPHIA BLVD. 08750 6	2416600 582600 2999200		2999200			01	.00 13181.09 6590.55
4	73 8 00000934	50X150 2SF .1722	2 FLYNN, JOHN J & ANNABELLE S 514 PHILADELPHIA BLVD SEA GIRT, NJ 514 PHILADELPHIA BLVD. 08750 6	2416600 484500 2901100		2901100			01	.00 12762.42 6381.21
5	73 9 00000935	50X150 1SF .1722	2 ANTINORI, PAUL M & DEBORAH D 77 HUDSON ST, APT 2707 JERSEY CITY NJ 512 PHILADELPHIA BLVD. 07302 6	2416600 262100 2678700		2678700			01	.00 11596.27 5798.14
6	73 10 00000936	50X150 2.5SF .1722	2 DALE, JAMES & MARGARET 17 STUYVESANT OVAL, 12-B NEW YORK, NY 510 PHILADELPHIA BLVD. 10009 6	2416600 1211500 3628100		3628100			01	.00 16389.66 8194.83
7	73 11 00000937	50X150 1.5SF .1722	2 COPPOLA, JENNIFER, ET ALS 412 CASINO AVE CRANFORD, NJ 508 PHILADELPHIA BLVD. 07016 6	2416600 217600 2634200		2634200			01	.00 11365.22 5682.61
8	73 12 00000938	50X150 2.5SFB .1722	2 HYNES, PATRICK & BRENDA 506 PHILADELPHIA BLVD SEA GIRT, NJ 506 PHILADELPHIA BOULEVAR 08750 6	2416600 1132800 3549400		3549400			01	.00 15969.00 7984.50
9	73 13 00000939	50X150 2SF2G .1722	2 CUNNINGHAM, THEODORE SANDS 504 PHILADELPHIA BLVD. SEA GIRT, NJ 504 PHILADELPHIA BLVD. 08750 6	2416600 203700 2620300		2620300			01	.00 11374.71 5687.36
10	73 14 00000940	50X150 1.5SF .1722	1 SCRIB, ROBERT P & KAREN ANN, TRUSTEES 69 HUNTERS LANE GLEN MILLS, PA 502 PHILADELPHIA BLVD. 19342 6	2416600 0 2416600		2416600			01	.00 10300.36 5150.18
11	73 15 00000941	50X150 2SF .1722	2 HAWLEY, PETER B & CHRISTINA DEOUDS 500 PHILADELPHIA BLVD SEA GIRT, NJ 500 PHILADELPHIA BLVD. 08750 6	2416600 345500 2762100		2762100			01	.00 12008.44 6004.22
12	74 1 00000909	50X150 2SF2G .1722	2 DOYLE, JOSEPH J & CATHERINE M 78 SEVEN OAKS DRIVE SUMMIT, NJ 501 CRESCENT PARKWAY 07901 6	2416600 382500 2799100		2799100			01	.00 12180.59 6090.30
13	74 2 00000910	60X150 2SF2G .2066	2 BAESZLER, HELENE 503 CRESCENT PARKWAY SEA GIRT, NJ 503 CRESCENT PARKWAY 08750 6	2441600 367600 2809200		2809200	W 1 01		01	250.00 11992.97 5996.49
14	74 3 00000911	90X150 2.5S/BIG/B .3099	2 KOREYVA, STANLEY J & GAYLE HOFFMAN 507 CRESCENT PARKWAY SEA GIRT, NJ 507 CRESCENT PARKWAY 08750 6	2516600 2605400 5122000		5122000			01	.00 23580.25 11790.13



1 Line	2 Block No. Lot No. Qualification Account No.	3 Land Dimensions Building Description Additional Lots Acreage Prop. Class	4 Owner's Name Address City State Property Location Billing Code Zip Code	5 Land Improvement Total	6 Exemptions Cd. Amount	7 Net Taxable Value	8 Deduct. Cd.Quan.	9 Special Tax Codes	10 Num Units	12 DED AMT 2025 TAX 2026 1ST
1	74 4 00000912	50X150 3S/B .1722	2 BARKLEY, JAN C & JEWEL E 509 CRESCENT PARKWAY SEA GIRT, NJ 509 CRESCENT PARKWAY 08750 1E 6	2416600 1818500 4235100		4235100			01	.00 17222.99 8611.50
2	74 5 00000913	100X150 1SF .3444	2 POVERMAN, DAVID H. & ROSEMARIE D. 511 CRESCENT PARKWAY SEA GIRT, NJ 511 CRESCENT PARKWAY 08750 6	2541600 288400 2830000		2830000			01	.00 12328.79 6164.40
3	74 6 00000914	75X146 IRR 2.5S/DET GAR .0000	2 CANCRO, JOHN 515 CRESCENT PARKWAY SEA GIRT, NJ 515 CRESCENT PARKWAY 08750 6	2477200 1931700 4408900		4408900			01	.00 20245.93 10122.97
4	74 7 00000915	75X110 IRR 2SF .0000	2 CONTE, ROBERT & CARRIE 517 CRESCENT PARKWAY SEA GIRT, NJ 517 CRESCENT PARKWAY 08750 6	2458500 354900 2813400		2813400			01	.00 12253.44 6126.72
5	74 8 00000916	75X128 IRR 2.5SF2G .0000	2 BURKE, JOHN J & GERTRUDE K 521 CRESCENT PARKWAY SEA GIRT, NJ 521 CRESCENT PARKWAY 08750 6	2466000 535800 3001800		3001800			01	.00 13198.55 6599.28
6	74 9 00000917	130X125 IRR 2SF2G .0000	2 COLLINS, CHRISTOPHER & JEANNIE 305 RIVERSIDE DRIVE #8B NEW YORK, NY 520 BOSTON BOULEVARD 10025 6	2342600 294200 2636800		2636800			01	.00 11574.80 5787.40
7	74 10 00000918	62.5X125 2SFB .1794	2 INDELLI, JANET E & JOHN MOK 66 HEMLOCK TERRACE WAYNE NJ 516 BOSTON BOULEVARD 07470 6	2438900 644400 3083300		3083300			01	.00 13306.33 6653.17
8	74 11 00000919	62.5X125 1SF .1794	2 LIVOLSI, TIMOTHY J & MARY BETH 514 BOSTON BOULEVARD SEA GIRT, NJ 514 BOSTON BOULEVARD 08750 6	2438900 1470600 3909500		3909500			01	.00 17415.10 8707.55
9	74 12 00000920	75X150 .2583	1 BUTLER, ROBERT C & CAREN J 355 E VIRGINIA AVENUE MANASQUAN, NJ 512 BOSTON BOULEVARD 08736 6	2479100 0 2479100		2479100			01	.00 10612.23 5306.12
10	74 13 00000921	75X150 2SF2G .2583	2 ARTHERHOLT, JEFFREY & NOELLE 508 BOSTON BOULEVARD SEA GIRT, NJ 508 BOSTON BOULEVARD 08750 6	2479100 1373500 3852600		3852600			01	.00 17381.17 8690.59
11	74 14 00000922	50X150 1SF .1722	2 KELLY, KENNETH J & JOAN C 506 BOSTON BOULEVARD SEA GIRT, NJ 506 BOSTON BOULEVARD 08750 6	2416600 481500 2898100		2898100			02	.00 12677.59 6338.80
12	74 15 00000923	50X150 2SF .1722	2 KELLY, JOHN SR&VIRGINIA LOGEL KELLY 504 BOSTON BLVD. SEA GIRT, N.J. 504 BOSTON BOULEVARD 08750 6	2416600 767300 3183900		3183900			01	.00 14056.83 7028.42
13	74 16 00000924	50X150 2.5SF-1GAR .1722	2 MILLER, LAUREN 502 BOSTON BOULEVARD SEA GIRT, NJ 502 BOSTON BOULEVARD 08750 6	2416600 1756700 4173300		4173300			01	.00 18939.05 9469.53
14	74 17 00000925	50X150 2SF .1722	2 PRINCIOTTO, SALVATORE B & DEBORAH B 7 MARJO CT WOODCLIFF LAKE, NJ 500 BOSTON BOULEVARD 07677 6	2416600 439600 2856200		2856200			01	.00 12441.07 6220.54

34204900

0

74

12157100

46362000

17

1 L i n e	2 Block No. Lot No. Qualification Account No.	3 Land Dimensions Building Description Additional Lots Acreage	4 Owner's Name Address City State Property Location	5 Billing Code Zip Code	6 Land Improvement Total	7 Exemptions Cd. Amount	8 Net Taxable Value	9 Deduct. Cd.Quan.	10 Special Tax Codes	11 Num Units	12 DED AMT 2025 TAX 2026 1ST
1	75 1 00000926	0.85 AC .8500	15C BOROUGH OF SEA GIRT PO BOX 296 SEA GIRT, NJ THE PLAZA	08750 6	1232500 6700 1239200		*EXEMPT*			00	.00 .00 .00
2	76 1.01 00000885	35X150 75X150 1SCBS .1894	4A 501 WASHINGTON BLVD, LLC 1481 OAK TREE ROAD ISELIN, NJ 501 WASHINGTON BOULEVARD	08830 2E 6	815600 92600 908200		908200				.00 .00 .00
3	76 3 00000886	165X150 1.5SF .5682	4A KINEAVY, FRANCIS W %RODS TAVERN 507 WASHINGTON BLVD SEA GIRT, N J 507 WASHINGTON BOULEVARD	08750 6	2396300 1042900 3439200		3439200			01	.00 14467.01 7233.51
4	76 4 00000887	33X150 & 116X150 2SFCBS&1SFCBS 5 .0000	IRR 4A JUST US 3, LLC PO BOX 447 BRIELLE, NJ 523-533 WASHINGTON BLVD.	08730 6	1854200 1286600 3140800		3140800			01	.00 13676.60 6838.30
5	76 6 00000889	100X125 2SFCBS .2870	4A 519 WASHINGTON BLVD RE, LLC 535-541 WASHINGTON BLVD SEA GIRT, NJ 535-541 WASHINGTON BLVD.	08750 6	938100 1837000 2775100		2775100			01	.00 12844.26 6422.13
6	76 7 00000890	50X137.5 2SF .1578	4A BRENNAN, E THOMAS JR PO BOX 441 SEA GIRT, NJ 545 WASHINGTON BOULEVARD	08750 6	868900 514400 1383300		1383300			00	.00 5904.67 2952.34
7	76 8 00000891	50X130 IRR 2SF .0000	4A OCEAN POINTE ASSOCIATES, L.L.C. 555 WASHINGTON BOULEVARD SEA GIRT, NJ 812-814 THE PLAZA	08750 6	891400 431500 1322900		1322900			01	.00 5603.27 2801.64
8	76 9 00000892	50X125 IRR 2SCBS .0000	4A DECRESCE, CHRISTOPHER 810 THE PLAZA SEA GIRT, NJ 810 THE PLAZA	08750 6	825300 606000 1431300		1431300			01	.00 6194.09 3097.05
9	76 10 00000893	COMMON ELEMENT .0000	15F THE PLAZA 800-804 THE PLAZA SEA GIRT, NJ 800-804 THE PLAZA #1	08750 2E 6	0 0 0		*EXEMPT*				.00 .00 .00
10	76 10.01 00000893	2SF .0000	4A THOMSON, EDWARD H., III & SANDRA PO BOX 260, 800 THE PLAZA SEA GIRT, NJ 800-804 THE PLAZA #1	08750 2E 6	375000 58100 433100		433100			00	.00 1761.97 880.99
11	76 10.02 00000894	2SF .0000	4A THOMSON, EDWARD H. III, & SANDRA PO BOX 260, 800 THE PLAZA SEA GIRT, NJ 800-804 THE PLAZA #2	08750 2E 6	375000 57900 432900		432900			00	.00 1760.97 880.49
12	76 10.03 00000895	2SF .0000	4A RMB & LJB, LLC 2521 MAHOGANY TRAIL MANASQUAN, NJ 800-804 THE PLAZA #3	08736 6	375000 63800 438800		438800			00	.00 1790.41 895.21
13	76 10.05 00000896	2SF .0000	4A KK PROPERTIES LLC 701 NEW YORK BLVD SEA GIRT, N J 800-804 THE PLAZA #5	08750 2E 6	375000 80300 455300		455300			00	.00 1872.75 936.38
14	76 10.06 00000897	2SF .0000	4A KK PROPERTIES, LLC 800 THE PLAZA, UNIT #5 SEA GIRT, NJ 800-804 THE PLAZA #6	08750 2E 6	375000 49400 424400		424400			00	.00 1718.56 859.28

10464800

0

76

6120500

16585300

10.06

1 L i n e	2 Block No. Lot No. Qualification Account No.	3 Land Dimensions Building Description Additional Lots Acreage	4 Owner's Name Address City State Property Location	5 Billing Code Zip Code	6 Land Improvement Total	7 Exemptions Cd. Amount	8 Net Taxable Value	9 Deduct. Cd.Quan.	10 Special Tax Codes	11 Num Units	12 DED AMT 2025 TAX 2026 1ST
1	76 10.07 00000898	2SF .0000	4A KK PROPERTIES, LLC 800 THE PLAZA UNIT 5 SEA GIRT, NJ 800-804 THE PLAZA #7	08750 2E 6	375000 50000 425000		425000			00	.00 1721.55 860.78
2	76 10.08 00000899	2SF .0000	4A KK PROPERTIES LLC 701 NEW YORK BLVD SEA GIRT, N J 800-804 THE PLAZA #8	08750 2E 6	375000 73400 448400		448400			00	.00 1838.32 919.16
3	76 10.09 00000900	2SF .0000	4A RING OF KERRY, LLC 800 THE PLAZA, SUITE 9 SEA GIRT, NJ 800-804 THE PLAZA #9	08750 2E 6	375000 57900 432900		432900			00	.00 1760.97 880.49
4	76 10.10 00000901	2SF .0000	4A CARDINAL PARTNERSHIP LLC 2411 ATLANTIC AVE STE 2B WALL, NJ 800-804 THE PLAZA #10	08738 2E 6	750000 130300 880300		880300			00	.00 3594.30 1797.15
5	76 11 00000902	100X115 IRR 1SF .0000	2 HINDMAN, SUSAN V. 520 CRESCENT PKWY. SEA GIRT, NJ 518 CRESCENT PARKWAY	08750 6	2519100 137900 2657000		2657000			01	.00 11493.47 5746.74
6	76 12 00000903	50X140 IRR 1SF .0000	2 GITHENS, PAUL M & SUZANNE 516 CRESCENT PARKWAY SEA GIRT, NJ 516 CRESCENT PARKWAY	08750 6	2414100 282100 2696200		2696200			01	.00 11683.09 5841.55
7	76 13 00000904	75X155 IRR 1SF .0000	2 CRESCENT PAKWAY LLC 512 CRESCENT PARKWAY SEA GIRT, NJ 512 CRESCENT PARKWAY	08750 6	2479700 574300 3054000		3054000			01	.00 13473.00 6736.50
8	76 14 00000905	75X150 2SB .2583	2 LUGO, RICHARD O & KAREN M 510 CRESCENT PARKWAY SEA GIRT, NJ 510 CRESCENT PARKWAY	08750 6	2107200 1730500 3837700		3837700			01	.00 17574.78 8787.39
9	76 15 00000906	75X150 1.5SFB .2583	2 REINHART, DONNA KARAM 402 BEACON COURT LANSDALE, PA 508 CRESCENT PARKWAY	19446 6	2479100 254400 2733500		2733500			01	.00 11870.21 5935.11
10	76 16 00000907	75X150 1.5SF .2583	2 BAESZLER, WILLIAM 504 CRESCENT PARKWAY SEA GIRT, NJ 504 CRESCENT PARKWAY	08750 6	2479100 257400 2736500		2736500			01	.00 11469.02 5734.51
11	76 17 00000908	75X150 2.5SFB .2583	2 WALSIFER, NICHOLAS F & KERRI L 500 CRESCENT PARKWAY SEA GIRT, NJ 500 CRESCENT PARKWAY	08750 6	2479100 1200100 3679200		3679200			01	.00 16583.77 8291.89
12	77 1 00000866	100X150 2SB .3444	2 JENNINGS, MERLYN C, CO-TRUST,ET AL 4405 DOVER COURT UNIT 404 NAPLES, FL 501 TRENTON BOULEVARD	34105 6	2033300 1678000 3711300		3711300			01	.00 16981.47 8490.74
13	77 2.01 00000867	50X150 2.5S/GAR .1722	2 DOWNEY, THOMAS & SARAH 503 TRENTON BOULEVARD SEA GIRT, NJ 503 TRENTON BOULEVARD	08750 1W 6	1933300 1711100 3644400		3644400				.00 16765.40 8382.70
14	77 2.02 00000867	50X150 2.5S/DG .1722	2 SAVINO, LEONARD JR & LORETTA A 505 TRENTON BLVD SEA GIRT, NJ 505 TRENTON BOULEVARD	08750 1W 6	2416600 1269500 3686100		3686100				.00 16668.60 8334.30

25215600

0

77

9406900

34622500

2.02

1 L i n e	2 Block No. Lot No. Qualification Account No.	3 Land Dimensions Building Description Additional Lots Acreage Prop. Class	4 Owner's Name Address City State Property Location Billing Code Zip Code	5 Land Improvement Total	6 Exemptions Cd. Amount	7 Net Taxable Value	8 Deduct. Cd.Quan.	9 Special Tax Codes	10 Num Units	12 DED AMT 2025 TAX 2026 1ST
1	77 3 00000868	70X150 IRR 1SF .0000	2 WARD, JOHN J III & MARILYN 509 TRENTON BLVD SEA GIRT NJ 509 TRENTON BLVD 08750 6	1974700 402800 2377500		2377500			01	.00 10439.08 5219.54
2	77 4 00000869	50X145 IRR 2SB .0000	4A WPM 511 SEA GIRT, LLC 302 CRESCENT PARKWAY SEA GIRT, NJ 511 SEA GIRT AVENUE 08750 6	831200 346000 1177200		1177200			01	.00 4926.13 2463.07
3	77 5 00000870	50X256 IRR 1.5SB .0000	4A JTAS REALTY LIMITED LIABILITY CO 4 SWIMMING RIVER ROAD LINCROFT, NJ 526-528 WASHINGTON BLVD. 07738 6	849100 1948100 2797200		2797200			00	.00 12854.24 6427.12
4	77 6 00000871	53X108 IRR 1.5SB .0000	2 URBINATO, KATHLEEN M 818 SHACKAMAXON DRIVE WESTFIELD, NJ 515 SEA GIRT AVENUE 07090 6	967100 253700 1220800		1220800			01	.00 5189.60 2594.80
5	77 7 .0000	COMMON ELEMENT 15F .0000	GOVERNOR'S COURT% PCR PROPERTY MGMT 141 WEST FRONT STE 410 RED BANK, NJ 534 WASHINGTON BLVD 07701 2E 6	0 0 0		*EXEMPT*				.00 .00 .00
6	77 7.01	CONDO 1SFCBB .0000	2 RUSZALA, GARY F & EILEEN M, TRUSTEES 534 WASHINGTON BLVD. #2 SEA GIRT, NJ 534 WASHINGTON BLVD. #2 08750 2E 6	590300 112900 703200		703200	V 1 01		01	250.00 2539.91 1269.96
7	77 7.02	CONDO 1SFCBB .0000	2 MOUNTFORD, EILEEN F 534 WASHINGTON BLVD #1 SEA GIRT, NJ 534 WASHINGTON BLVD. #12 08750 2E 6	590300 112700 703000		703000			01	.00 2786.42 1393.21
8	77 7.03	CONDO 1SFCBB .0000	2 MOUNTFORD, EILEEN 534 WASHINGTON BLVD. #1 SEA GIRT, NJ 534 WASHINGTON BLVD. #1 08750 2E 6	590300 119000 709300		709300			01	.00 2817.35 1408.68
9	77 7.04	CONDO 1SFCBB .0000	2 LAKE, WILLIAM M & DEBORAH B 28 LEXINGTON DRIVE PENNINGTON, NJ 534 WASHINGTON BLVD. #11 08534 2E 6	590300 113800 704100		704100			01	.00 2791.41 1395.71
10	77 7.05	CONDO 1SFCBB .0000	2 MOUNTFORD, EILEEN 534 WASHINGTON BLVD. #1 SEA GIRT, NJ 534 WASHINGTON BLVD. #3 08750 2E 6	590300 98600 688900		688900			01	.00 2680.13 1340.07
11	77 7.06	CONDO 1SFCBB .0000	2 PUKAS, NICHOLAS J JR & LUCILLE 16 CARLYLE COURT CARLSTADT, NJ 534 WASHINGTON BLVD. #13 07072 2E 6	590300 90200 680500		680500			01	.00 2675.64 1337.82
12	77 7.07	CONDO 1SFCBB .0000	2 DESMOND, MICHAEL J, ETAL 534 WASHINGTON BLVD #4 Y SEA GIRT, NJ 534 WASHINGTON BLVD. #4 08750 2E 6	590300 102100 692400		692400			01	.00 2734.02 1367.01
13	77 7.08	CONDO 1SFCBB .0000	2 CONWAY, JACLYN E 130 SQUAN BEACH DRIVE MANTOLOKING, NJ 534 WASHINGTON BLVD. #14 08738 2E 6	590300 103600 693900		693900			01	.00 2741.51 1370.76
14	77 7.09	CONDO 1SFCBB .0000	2 FLAMMER, CHRISTOPHER R 534 WASHINGTON BLVD, #5 SEA GIRT, NJ 534 WASHINGTON BLVD. #5 08750 2E 6	590300 232300 822600		822600			01	.00 3374.74 1687.37

1 L i n e	2 Block No. Lot No. Qualification Account No.	3 Land Dimensions Building Description Additional Lots Acreage Prop. Class	4 Owner's Name Address City State Property Location Billing Code Zip Code	5 Land Improvement Total	6 Exemptions Cd. Amount	7 Net Taxable Value	8 Deduct. Cd.Quan.	9 Special Tax Codes	10 Num Units	12 DED AMT 2025 TAX 2026 1ST
1	77 7.10	CONDO 1SFCBB .0000	2 FRAYER FAMILY TRUST 39 PARK EDGE UNIT GL-C BERKELEY HEIGHTS, NJ 534 WASHINGTON BLVD. #15 07922 2E 6	590300 119300 709600		709600			01	.00 2863.26 1431.63
2	77 7.11	CONDO 1SFCBB .0000	2 ALLAN WILLIAMSON S TRUST%J CALLINAN 2130 NJ-35 BLDG C/324B SEA GIRT, NJ 534 WASHINGTON BLVD. #6 08750 2E 6	590300 89700 680000		680000			01	.00 2673.14 1336.57
3	77 7.12	CONDO 1SFCBB .0000	2 MOUNTFORD, EILEEN F 534 WASHINGTON BLVD #1 SEA GIRT, NJ 534 WASHINGTON BLVD. #16 08750 2E 6	590300 101500 691800		691800			01	.00 2731.03 1365.52
4	77 7.13	CONDO 1SFCBB .0000	2 RUFFING, RITA 534 WASHINGTON BLVD, #7 SEA GIRT, NJ 534 WASHINGTON BLVD. #7 08750 2E 6	590300 92000 682300		682300			01	.00 2684.12 1342.06
5	77 7.14	CONDO 1SFCBB .0000	2 REEVES, EMILY K 534 WASHINGTON BLVD #17 SEA GIRT, NJ 534 WASHINGTON BLVD. #17 08750 2E 6	590300 92800 683100		683100			01	.00 2748.49 1374.25
6	77 7.15	CONDO 1SFCBB .0000	2 GRASSO, KATHERINE 534 WASHINGTON BLVD #8 SEA GIRT, NJ 534 WASHINGTON BLVD. #8 08750 2E 6	590300 104500 694800		694800			01	.00 2745.50 1372.75
7	77 7.16	CONDO 1SFCBB .0000	2 THIEDE, SYLVIA 534 WASHINGTON BLVD #18 SEA GIRT, NJ 534 WASHINGTON BLVD. #18 08750 2E 6	590300 113100 703400		703400			01	.00 2731.53 1365.77
8	77 7.17	CONDO 1SFCBB .0000	2 MAYBURY, KATHLEEN 534 WASHINGTON BLVD #9 SEA GIRT, NJ 534 WASHINGTON BLVD. #9 08750 2E 6	590300 127200 717500		717500			01	.00 2857.27 1428.64
9	77 7.18	CONDO 1SFCBB .0000	2 CARENZA, WAYNE & NORA 534 WASHINGTON BLVD #19 SEA GIRT, NJ 534 WASHINGTON BLVD #19 08750 2E 6	590300 114800 705100		705100			01	.00 2796.40 1398.20
10	77 7.19	CONDO 1SFCBB .0000	2 SAVAGE, MACKENZIE 534 WASHINGTON BLVD APT10 SEA GIRT, NJ 534 WASHINGTON BLVD. #10 08750 2E 6	590300 124800 715100		715100			01	.00 2845.80 1422.90
11	77 7.20	CONDO 1SFCBB .0000	2 COLLINS, JEAN E 534 WASHINGTON BLVD UN 20 SEA GIRT NJ 534 WASHINGTON BLVD. #20 08750 2E 6	590300 130500 720800		720800			01	.00 2873.74 1436.87
12	77 8 00000873	50X138 IRR 2SF .0000	4A T SQUARE PROPERTIES, LLC 61 COWART STREET MANASQUAN, NJ 544-546 WASHINGTON BLVD. 08736 6	827700 497200 1324900		1324900			01	.00 5663.15 2831.58
13	77 9 00000874	42X110 IRR 1SFB .0000	4A SEA COAST PROPERTIES, LLC 155 SECOND AVENUE MANASQUAN, NJ 548 WASHINGTON BOULEVARD 08736 6	803300 156700 960000		960000			01	.00 4252.98 2126.49
14	77 10 00000875	100X90 IRR 2SF .0000	4A SCHWIER, HENRY S JR & PHILIP, LLC 555 SEA GIRT AVE SEA GIRT, NJ 600 WASHINGTON BOULEVARD 08750 6	941700 436500 1378200		1378200			01	.00 5949.08 2974.54

9066000

0

77

2300600

11366600

10



1 L i n e	2 Block No. Lot No. Qualification Account No.	3 Land Dimensions Building Description Additional Lots Acreage Prop. Class	4 Owner's Name Address City State Property Location Billing Code Zip Code	5 Land Improvement Total	6 Exemptions Cd. Amount	7 Net Taxable Value	8 Deduct. Cd.Quan.	9 Special Tax Codes	10 Num Units	12 DED AMT 2025 TAX 2026 1ST
1	77 11 00000876	50X121 2SFCB .1389	4A JCK INVESTMENTS LLC%S/L MULLIGAN 10 PEARCE AVENUE MANASQUAN, NJ 08736 530-532 WASHINGTON BLVD. 2E 6	822900 486600 1309500		1309500			01	.00 5586.31 2793.16
2	77 12 00000878	50X137 IRR 2SFB .0000	4A WPM 522 WASHINGTON, LLC 302 CRESCENT PARKWAY SEA GIRT, NJ 08750 522-524 WASHINGTON BLVD. 2E 6	827700 352300 1180000		1180000			01	.00 4940.10 2470.05
3	77 13 00000879	69X151 IRR 1.5SF .0000	4A E & V WESTPHAL, LLC 302 CRESCENT PARKWAY SEA GIRT, NJ 08750 516-520 WASHINGTON BOULEV 6	876400 478900 1355300		1355300			02	.00 5765.45 2882.73
4	77 14 00000880	50X160 2SCBS .1837	4A TURTON REALTY II, LLC 2383 RT 34 SOUTH WALL, NJ 08736 512-514 WASHINGTON BLVD. 2E 6	877500 196400 1073900		1073900			00	.00 4527.93 2263.97
5	77 15 00000881	50X160 2SF&CB .1837	4A MARRONE, JOSEPH & MARIE 508 WASHINGTON BOULEVARD SEA GIRT, NJ 08750 508-510 WASHINGTON BLVD. 2E 6	833600 380500 1214100		1214100			00	.00 5110.26 2555.13
6	77 16.01 00000882	100X95 IRR 45X100 1SF .0000	4A SEA GIRT FIFTH AVENUE, LLC 1481 OAK TREE ROAD ISELIN, NJ 08830 500 WASHINGTON BOULEVARD 2E 6	923300 107000 1030300		1030300				.00 .00 .00
7	78 1 00001157	1.60 AC 1SF 1.6000	15C BOROUGH OF SEA GIRT PO BOX 296 SEA GIRT, NJ 08750 RAILROAD PLAZA 6	2880000 207500 3087500		*EXEMPT*			00	.00 .00 .00
8	79 1 00000942	50X150 1SCBS .1722	2 CAVAZINI, ROBERT M & WINIFRED C 601 BOSTON BLVD SEA GIRT, N J 08750 601 BOSTON BOULEVARD 6	1933300 293500 2226800		2226800			01	.00 9692.08 4846.04
9	79 2 00000943	50X150 1.5SF .1722	2 AMBROSINI, DANIEL & JUDITH 603 BOSTON BLVD SEA GIRT, NJ 08750 603 BOSTON BOULEVARD 6	1933300 253100 2186400		2186400			01	.00 9491.98 4745.99
10	79 3 00000944	50X150 2SFB .1722	2 FATENKO, ALEXANDER & EVA M 605 BOSTON BOULEVARD SEA GIRT BORO, NJ 08750 605 BOSTON BOULEVARD	1933300 1022500 2955800		2955800			01	.00 13357.73 6678.87
11	79 4 00000945	89X151 IRR 2SF .0000	2 LEONARD, MARGARET A 607 BOSTON BOULEVARD SEA GIRT, NJ 08750 607 BOSTON BOULEVARD 6	2009300 244500 2253800		2253800			01	.00 9828.30 4914.15
12	79 5 00000946	62X151 IRR 2SF .0000	2 BYRNE, GREGORY & MEGAN 606 PHILADELPHIA BLVD SEA GIRT, NJ 08750 606 PHILADELPHIA BLVD. 6	1957300 288900 2246200		2246200			01	.00 9788.38 4894.19
13	79 6 00000947	75X150 2SF2G .2583	2 FALIVENE, MARIA 604 PHILADELPHIA BLVD. SEA GIRT, NJ 08750 604 PHILADELPHIA BLVD. 6	1983300 588500 2571800		2571800			01	.00 11400.15 5700.08
14	79 7 00000948	75X150 1SCBS2G .2583	2 HUSSELMAN, JOHN 600 PHILADELPHIA BLVD SEA GIRT, NJ 08750 600 PHILADELPHIA BLVD. 6	1983300 285000 2268300		2268300			01	.00 9899.16 4949.58

18894500

0

79

4977700

23872200

7

1 L i n e	2 Block No. Lot No. Qualification Account No.	3 Land Dimensions Building Description Additional Lots Acreage Prop. Class	4 Owner's Name Address City State Property Location Billing Code Zip Code	5 Land Improvement Total	6 Exemptions Cd. Amount	7 Net Taxable Value	8 Deduct. Cd.Quan.	9 Special Tax Codes	10 Num Units	12 DED AMT 2025 TAX 2026 1ST
1	80 1 00000962	50X150 1SF .1722	2 WICKERSTY, PAULA C 601 PHILADELPHIA BLVD SEA GIRT, NJ 601 PHILADELPHIA BOULEVAR 08750 6	1649300 50700 1700000		1700000	V 1 01		01	250.00 8233.00 4116.50
2	80 2 00000963	60X150 1SF .2066	2 MCCARTHY, MAIRAED 603 PHILADELPHIA BLVD. SEA GIRT, NJ 603 PHILADELPHIA BLVD. 08750 6	2441600 67000 2508600		2508600			01	.00 10715.03 5357.52
3	80 3 00000964	62X150 IRR 2SF1G .0000	2 605 PHILADELPHIA BLVD CO. 605 PHILADELPHIA BLVD. SEA GIRT, NJ 605 PHILADELPHIA BLVD. 08750 6	1873100 60900 1934000		1934000			01	.00 8233.50 4116.75
4	80 4 00000965	130X150 IRR .0000	15C BOROUGH OF SEA GIRT PO BOX 296 SEA GIRT, NJ 602 BALTIMORE BOULEVARD 08750 6	2021300 0 2021300		*EXEMPT*			00	.00 .00 .00
5	80 5 00000966	50X150 1.5SCB .1722	2 JONES, BRADLEY LAURENCE 600 BALTIMORE BLVD SEA GIRT, N J 600 BALTIMORE BOULEVARD 08750 6	1812500 521900 2334400		2334400			01	.00 10306.35 5153.18
6	81 1.01 00000980	151X104 IRR .0000	15C BOROUGH OF SEA GIRT PO BOX 296 SEA GIRT, NJ 12 SIXTH AVENUE 08750 1E 5	2608700 0 2608700		*EXEMPT*				.00 .00 .00
7	81 1.02 00000980	151X78 IRR .0000	15C BOROUGH OF SEA GIRT PO BOX 296 SEA GIRT, NJ 8 SIXTH AVENUE 08750 1E 5	2548300 0 2548300		*EXEMPT*				.00 .00 .00
8	82 1 00000996	50X281 IRR .0000	15C BOROUGH OF SEA GIRT PO BOX 296 SEA GIRT, NJ SIXTH AVENUE 08750 5	594500 0 594500		*EXEMPT*			00	.00 .00 .00
9	83 1 00000996	2,3,4:83.01,1 .0000	5A NJ TRANSIT CORP % R GUERDS, DIR ONE PENN PLAZA E, 7TH FL NEWARK, NJ RAILROAD 071052246 6	0 0 0		EXEMPT RR				.00 .00 .00
10	84 1 00001038	2.69 AC EDGEMERE PARK 2.6900	15C BOROUGH OF SEA GIRT PO BOX 296 SEA GIRT, NJ 601 BEACON BOULEVARD 08750 5	3871500 0 3871500		*EXEMPT*			00	.00 .00 .00
11	84 2 00001039	50X150 1.5SF .1722	2 GLENN, GABRIELLA G, TRUSTEE 6101 AQUA AVENUE #503 MIAMI BEACH, FL 605 BEACON BOULEVARD 33141 5	1747100 397800 2144900		2144900			01	.00 9564.83 4782.42
12	84 3 00001040	50X150 2.5SFB .1722	2 607 BEACON BOULEVARD CO. 607 BEACON BOULEVARD SEA GIRT, NJ 607 BEACON BOULEVARD 08750 5	1747100 1028800 2775900		2775900			01	.00 12684.58 6342.29
13	84 4.01 00001041	50X150 1.5SF .1722	2 PETRONKO, RAYMOND & SEMANIK, ANNE 609 BEACON BOULEVARD SEA GIRT, NJ 609 BEACON BOULEVARD 08750 1W 5	1747100 532300 2279400		2279400				.00 10230.00 5115.00
14	84 5 00001042	50X339IRR 2SF .0000	2 SANCTUARY 611, LLC PO BOX 491 SEA GIRT, NJ 611 BEACON BOULEVARD 08750 5	1943800 1860400 3804200		3804200			01	.00 17763.40 8881.70

1 L i n e	2 Block No. Lot No. Qualification Account No.	3 Land Dimensions Building Description Additional Lots Acreage Prop. Class	4 Owner's Name Address City State Property Location Billing Code Zip Code	5 Land Improvement Total	6 Exemptions Cd. Amount	7 Net Taxable Value	8 Deduct. Cd.Quan.	9 Special Tax Codes	10 Num Units	12 DED AMT 2025 TAX 2026 1ST
1	84 6 00001043	50X310 2SF2GA .3558	2 BRISBEN, KAREN S 613 BEACON BOULEVARD SEA GIRT, NJ 613 BEACON BOULEVARD 08750 5	1943800 444100 2387900		2387900			02	.00 10663.63 5331.82
2	84 7 00001044	50X287 1.5SF1G .3294	1 MCCROSSAN, ROBERT & HEIDI 615 BEACON BOULEVARD SEA GIRT, NJ 615 BEACON BOULEVARD 08750 5	1938300 0 1938300		1938300			01	.00 9350.76 4675.38
3	84 8 00001045	50X264 2SF-2G .3030	2 BOTT, RICHARD R & CYNTHIA B 617 BEACON BLVD SEA GIRT NJ 617 BEACON BOULEVARD 08750 5	1938300 1732900 3671200		3671200			01	.00 17100.73 8550.37
4	84 9 00001046	50X247 2SF .2835	2 FERGUSON, MARY CONSTANCE 619 BEACON BOULEVARD SEA GIRT, NJ 619 BEACON BOULEVARD 08750 5	1932800 1407200 3340000		3340000			01	.00 15370.70 7685.35
5	84 10 00001047	50X223 2SF .2560	2 LESAGE, JEFFREY C & SANDRA C TRUSTS 665 N OWL RD SARASOTA, FL 621 BEACON BOULEVARD 34236 5	1932800 618200 2551000		2551000			01	.00 11469.52 5734.76
6	84 11 00001048	50X204 IRR 2SF .0000	2 ZIENTEK, MARK & VIRGINIA 623 BEACON BLVD SEA GIRT, N J 623 BEACON BOULEVARD 08750 5	1932800 909500 2842300		2842300			01	.00 12910.13 6455.07
7	84 12 00001049	45X190 2SF2G .1963	2 MCKENNA, MICHELE L 625 BEACON BOULEVARD SEA GIRT, NJ 625 BEACON BOULEVARD 08750 5	1917700 466900 2384600		2384600			01	.00 10646.17 5323.09
8	84 13 00001050	50X178 IRR 1SF1G .0000	2 GALATI, JENNIFER & LIPPOLIS, JUSTIN 83 WILLOW WAY CLARK, NJ 627 BEACON BOULEVARD 07066 5	1928400 238100 2166500		2166500			01	.00 9567.83 4783.92
9	84 14 00001051	50X177 .2032	2 SHAW, CHRISTOPHER & JESSICA 629 BEACON BOULEVARD SEA GIRT, NJ 629 BEACON BOULEVARD 08750 1W 5	1927300 1236100 3163400		3163400			01	.00 13332.30 6666.15
10	84 15 00001052	50X184 2SFB .2112	2 MCGRATH, CHRISTOPHER III & ELIZABET 631 BEACON BOULEVARD SEA GIRT, NJ 631 BEACON BOULEVARD 08750 5	1928400 1177700 3106100		3106100			01	.00 14214.02 7107.01
11	84 16 00001053	50X194 2SF .2227	2 KILLEEN, THOMAS E 72 KNOLL COURT MILLINGTON, NJ 633 BEACON BOULEVARD 07946 5	1932800 511800 2444600		2444600			01	.00 10943.57 5471.79
12	84 17 00001054	50X223 IRR 1.5SF .0000	2 KRAUSE, FRANK W PO BOX 1 SEA GIRT, NJ 635 BEACON BOULEVARD 08750 5	1920700 316600 2237300		2237300			01	.00 9918.12 4959.06
13	84 18 00001055	50X251 IRR 1.5SF .0000	2 GUPTA, DEEPAK & MALHOTRA, ANJU 309 W 98TH STREET NEW YORK, NY 637 BEACON BOULEVARD 10025 5	1918100 270500 2188600		2188600			01	.00 9676.61 4838.31
14	84 19 00001056	40X211 IRR .0000	2 CICERONE, ELISSA BROWN & JOSHUA 639 BEACON BOULEVARD SEA GIRT, NJ 639 BEACON BOULEVARD 08750 5	1307900 1165900 2473800		2473800			01	.00 11451.56 5725.78

26400100

0

84

10495500

36895600

19

1 L i n e	2 Block No. Lot No. Qualification Account No.	3 Land Dimensions Building Description Additional Lots Acreage Prop. Class	4 Owner's Name Address City State Property Location Billing Code Zip Code	5 Land Improvement Total	6 Exemptions Cd. Amount	7 Net Taxable Value	8 Deduct. Cd.Quan.	9 Special Tax Codes	10 Num Units	12 DED AMT 2025 TAX 2026 1ST
1	84 20	1.35 AC 1.3500	15C BOROUGH OF SEA GIRT PO BOX 296 SEA GIRT, NJ ALONG WRECK POND 08750 5	526500 0 526500		*EXEMPT*			00	.00 .00 .00
2	84 21 00001057	11.86 AC 11.8600	15C BOROUGH OF SEA GIRT PO BOX 296 SEA GIRT, NJ WRECK POND 08750 5	1779000 0 1779000		*EXEMPT*			00	.00 .00 .00
3	85 1 00001059	50X150 IRR .0000	2 REPOLI, MATTHEW & CHRISTIN 10 BIRDSEYE GLENN VERONA, NJ 603 CHICAGO BOULEVARD 07044 5	1063900 1045100 2109000		2109000			00	.00 9906.65 4953.33
4	85 2 00001060	75X150 1SF .2583	2 MBF 442, LLC 19 PARK LANE MADISON, NJ 605 CHICAGO BOULEVARD 07940 5	1797100 185000 1982100		1982100			01	.00 8761.94 4380.97
5	85 3 00001061	75X150 2.5S/DG .2583	2 BOVITZ, THOMAS & ELIZABETH 607 CHICAGO BLVD SEA GIRT, NJ 607 CHICAGO BOULEVARD 08750 5	1797100 1359500 3156600		3156600			01	.00 14641.16 7320.58
6	85 4 00001062	50X150 A/2S/FB .1722	2 LAJEWSKI, JOHN E & DEBRA E 501 NEW YORK BLVD SEA GIRT, NJ 609 CHICAGO BOULEVARD 08750 5	1747100 668800 2415900		2415900			00	.00 10937.08 5468.54
7	85 5 00001063	50X150 1SF .1722	2 Joule, Jackie L 105 TRENTON BOULEVARD SEA GIRT, NJ 611 CHICAGO BOULEVARD 08750 5	1397700 112200 1509900		1509900			01	.00 6633.21 3316.61
8	85 6 00001064	50X150 2SF1G .1722	2 WARDE, ANNE THERESE 360 W 43RD ST, N9C NEW YORK, NY 615 CHICAGO BOULEVARD 10036 5	1397700 347800 1745500		1745500			01	.00 7797.87 3898.94
9	85 7 00001065	50X150 2SF .1722	2 DOLAN, MARK & MARY JANE 617 CHICAGO BLVD. SEA GIRT, NJ 617 CHICAGO BLVD. 08750 5	1397700 552800 1950500		1950500			01	.00 8811.84 4405.92
10	85 8 00001066	100X150 1SF .3444	2 MORTON, JOHN CURTIS & ALFRED C JR 612 BEACON BLVD SEA GIRT, NJ 612 BEACON BLVD. 08750 5	1662400 123300 1785700		1785700			01	.00 6682.61 3341.31
11	85 9 00001067	50X150 1.5SF1G .1722	2 LARKIN, JOHN PATRICK & MARY BETH 610 BEACON BOULEVARD SEA GIRT, NJ 610 BEACON BOULEVARD 08750 5	1747100 1055400 2802500		2802500			02	.00 12816.82 6408.41
12	85 10 00001068	50X150 .1722	2 LAWLER, PATRICK M & KARA M 43 SOUTH TERRACE SHORT HILLS, NJ 608 BEACON BLVD. 01175 07078 5	1747100 1140700 2887800		2887800			01	.00 13296.85 6648.43
13	85 11 00001069	50X150 1.5SF .1722	2 BAKER, JILLIAN E 606 BEACON BLVD. SEA GIRT, NJ 606 BEACON BLVD. 08750 5	1747100 309900 2057000		2057000			01	.00 9130.20 4565.10
14	85 12 00001070	50X150 .1722	2 SCHNURR, THOMAS R & MEGAN G 604 BEACON BOULEVARD SEA GIRT, NJ 604 BEACON BLVD. 08750 5	1747100 1249100 2996200		2996200			01	.00 13848.26 6924.13

19249100

0

85

8149600

27398700

12

1 L i n e	2 Block No. Lot No. Qualification Account No.	3 Land Dimensions Building Description Additional Lots Acreage Prop. Class	4 Owner's Name Address City State Property Location Billing Code Zip Code	5 Land Improvement Total	6 Exemptions Cd. Amount	7 Net Taxable Value	8 Deduct. Cd.Quan.	9 Special Tax Codes	10 Num Units	12 DED AMT 2025 TAX 2026 1ST
1	85 13.01 00001071	75X150 2.5S/B/DG .2583	2 GLENN, KEVIN PATRICK & GABRIELLA 27 EAST GREENBROOK ROAD NORTH CALDWELL, NJ 602 BEACON BOULEVARD 07006 1W 5	1797100 1883000 3680100		3680100				.00 17158.12 8579.06
2	85 13.02 00001071	62X151 IRR .0000	1 REPOLI, ANDREW 3616 HENRY HUDSON PKWY RIVERDALE, NY 600 BEACON BOULEVARD 10463 1W 5	1771100 0 1771100		1771100				.00 7717.53 3858.77
3	86 1 00001072	90X150 IRR 2.5SF .0000	2 TUIITE, ELAINE H 601 BROOKLYN BLVD. SEA GIRT, NJ 601 BROOKLYN BLVD. 08750 5	1096300 1114000 2210300		2210300			01	.00 10306.85 5153.43
4	86 2 00001073	50X150 .1722	2 DOFFLEMEYER, RYAN THOMAS & MEAGHAN CAS 605 BROOKLYN BOULEVARD SEA GIRT, NJ 605 BROOKLYN BLVD. 08730 5	1747100 983500 2730600		2730600			01	.00 12461.03 6230.52
5	86 3 00001074	50X150 1SF .1722	2 SCHWARTZ, DANIEL & ANNA 125 OAK RIDGE AVE SUMMIT, NJ J 607 BROOKLYN BLVD. 07901 5	1747100 506500 2253600		2253600			01	.00 10102.26 5051.13
6	86 4 00001075	50X150 2SF2G .1722	2 BINI, PATRICIA & SCOT A & DEMAIO P 609 BROOKLYN BOULEVARD SEA GIRT, NJ 609 BROOKLYN BLVD. 08750 5	1397700 437200 1834900		1834900			01	.00 8240.49 4120.25
7	86 5 00001076	50X150 1SF .1722	2 COBURN, CHRISTINE 611 BROOKLYN BOULEVARD SEA GIRT, NJ 611 BROOKLYN BOULEVARD 08750 5	1397700 167500 1565200		1565200			01	.00 6906.66 3453.33
8	86 6 00001077	50X150 1SF .1722	2 KREGG, SHARON 613 BROOKLYN BLVD SEA GIRT, N.J. 613 BROOKLYN BLVD. 08750 5	1397700 251600 1649300		1649300			01	.00 7322.33 3661.17
9	86 7 00001078	50X150 1.5SF .1722	2 FISCHER, COLE & ANNE 615 BROOKLYN BOULEVARD SEA GIRT, NJ 615 BROOKLYN BOULEVARD 08750 5	1397700 346800 1744500		1744500			01	.00 7793.38 3896.69
10	86 8 00001079	76X150 1SF2G .2617	2 SARZEN, ARTHUR R & PAMELA 616 CHICAGO BOULEVARD SEA GIRT BORO, NJ 616 CHICAGO BOULEVARD 08750 5	1442500 549800 1992300		1992300			01	.00 9020.42 4510.21
11	86 9 00001080	74X150 2.5S/B .2548	2 DELLA ROCCA, RICHARD & KATHERINE 612 CHICAGO BOULEVARD SEA GIRT, NJ 612 CHICAGO BOULEVARD 08750 5	1795100 1373600 3168700		3168700			01	.00 14749.44 7374.72
12	86 10 00001081	50X150 1SF .1722	2 GRAHAM, BIRGIT S 610 CHICAGO BOULEVARD SEA GIRT, NJ 610 CHICAGO BOULEVARD 08750 5	1397700 362500 1760200		1760200			01	.00 7870.73 3935.37
13	86 11.01 00001082	50X150 2.5S/B .1722	2 VERCELLI, JAMES & ALLISON 608 CHICAGO BOULEVARD SEA GIRT, NJ 608 CHICAGO BOULEVARD 08750 1W 5	1747100 1458100 3205200		3205200				.00 14880.18 7440.09
14	86 11.02 00001082	50X150 .1722	2 DAVIDSON, JOHN R & DIANE C 606 CHICAGO BOULEVARD SEA GIRT, NJ 606 CHICAGO BOULEVARD 08750 1W 5	1397700 1491100 2888800		2888800				.00 13451.54 6725.77

21529600

0

86

10925200

32454800

11.02



1 L i n e	2 Block No. Lot No. Qualification Account No.	3 Land Dimensions Building Description Additional Lots Acreage Prop. Class	4 Owner's Name Address City State Property Location Billing Code Zip Code	5 Land Improvement Total	6 Exemptions Cd. Amount	7 Net Taxable Value	8 Deduct. Cd.Quan.	9 Special Tax Codes	10 Num Units	12 DED AMT 2025 TAX 2026 1ST
1	86 12.01 00001083	50X150 1SF .1722	2 SCOTT, BRENDON B & JENNIFER B 604 CHICAGO BOULEVARD SEA GIRT, NJ 08750 604 CHICAGO BOULEVARD 1W 5	1572400 1193300 2765700		2765700				.00 12791.37 6395.69
2	86 13 00001084	67X150 IRR 1.5SF .0000	2 ZACCARO, MICHAEL R & MARJORIE P 600 CHICAGO BOULEVARD SEA GIRT, NJ 08750 600 CHICAGO BOULEVARD 5	1068700 212600 1281300		1281300			01	.00 5712.05 2856.03
3	87 1 00001085	63X150IRR 2SF1G .0000	2 FLYNN, JOHN A & STEPHANIE M 601 NEW YORK BOULEVARD SEA GIRT NJ 08750 601 NEW YORK BOULEVARD 5	1075900 448800 1524700		1524700			01	.00 6915.64 3457.82
4	87 2 00001086	60X150 2SF2G .2066	2 MCELROY, KEVIN & BLAIRE 603 NEW YORK BOULEVARD SEA GIRT, NJ 08750 603 NEW YORK BOULEVARD 5	1767100 322300 2089400		2089400			01	.00 9291.38 4645.69
5	87 3 00001087	50X150 SFD/DET GAR .1722	2 SITAR, WILLIAM J III & MEGAN 139 WASHINGTON AVENUE CHATHAM, NJ 07928 605 NEW YORK BOULEVARD 5	1397700 1018700 2416400		2416400			01	.00 11282.39 5641.20
6	87 4 00001088	50X150 2.5SF .1722	2 GORMALLY, CHARLES X & GILLIGAN, S 607 NEW YORK BOULEVARD SEA GIRT, NJ 08750 607 NEW YORK BOULEVARD 5	1397700 661400 2059100		2059100			01	.00 9348.77 4674.39
7	87 5 00001089	100X100 .2296	2 HELLMUTH, STEPHEN M & THERESA F 611 NEW YORK BOULEVARD SEA GIRT, NJ 08750 611 NEW YORK BOULEVARD 5	1815100 1299400 3114500		3114500			01	.00 14361.72 7180.86
8	87 6 00001090	50X100 1SF .1148	2 HERZOG, DANIEL C & JAMIE C 304 BELL PLACE SEA GIRT, NJ 08750 304 BELL PLACE 5	1211800 453500 1665300		1665300			01	.00 7504.96 3752.48
9	87 7 00001091	50X150 2SF .1722	2 CRAWLEY, FRANCIS T & KAREN B 612 BROOKLYN BOULEVARD SEA GIRT, NJ 08750 612 BROOKLYN BOULEVARD 5	1397700 436400 1834100		1834100			01	.00 8236.00 4118.00
10	87 8 00001092	50X150 2SF .1722	2 SLOMIN, DAVID 36 HEIGHTS RD RIDGEWOOD NJ 07450 610 BROOKLYN BOULEVARD 5	1432600 407800 1840400		1840400			01	.00 8245.98 4122.99
11	87 9 00001093	50X150 2.5S/B .1722	2 608 BROOKLYN BLVD, LLC 608 BROOKLYN BOULEVARD SEA GIRT, NJ 08750 608 BROOKLYN BOULEVARD 5	1397700 1571300 2969000		2969000			01	.00 13847.75 6923.88
12	87 10 00001094	50X150 1.5SCBS .1722	2 KOCIS, CHRISTOPHER & JAMIE 606 BROOKLYN BOULEVARD SEA GIRT, NJ 08750 606 BROOKLYN BOULEVARD 5	1747100 348200 2095300		2095300			01	.00 9319.82 4659.91
13	87 11 00001095	50X150 1SF .1722	2 NASH, MAUREEN E & GEIS, ROBERT J 1226 YARDLEY RD YARDLEY PA 19067 604 BROOKLYN BOULEVARD 5	1397700 130300 1528000		1528000			01	.00 6722.53 3361.27
14	87 12 00001096	50X150 1.5SF1G .1722	2 LALLY, GERALD P & DONNA M 22 PARKVIEW DRIVE MILLBURN, NJ 07041 602 BROOKLYN BOULEVARD 5	1397700 1033300 2431000		2431000			01	.00 11254.95 5627.48

20076900

0

87

9537300

29614200

12

1 L i n e	2 Block No. Lot No. Qualification Account No.	3 Land Dimensions Building Description Additional Lots Acreage Prop. Class	4 Owner's Name Address City State Property Location Billing Code Zip Code	5 Land Improvement Total	6 Exemptions Cd. Amount	7 Net Taxable Value	8 Deduct. Cd.Quan.	9 Special Tax Codes	10 Num Units	12 DED AMT 2025 TAX 2026 1ST
1	87 13 00001097	45X150 IRR .0000	2 CUNLIFFE, ROBERT & KELLY ANNE 600 BROOKLYN BLVD SEA GIRT NJ 600 BROOKLYN BOULEVARD 08750 5	1047100 702500 1749600		1749600			01	.00 8066.83 4033.42
2	88 1 00001098	WATER PLANT .0000	15C BOROUGH OF SEA GIRT PO BOX 296 SEA GIRT, NJ BALTIMORE BOULEVARD 08750 5	3557400 166300 3723700		*EXEMPT*			01	.00 .00 .00
3	88 2 00001099	50X150 2SF2G .1722	2 SCHRADER, RONALD MICHAEL&DONNA ROSE 410 BELL PLACE SEA GIRT, NJ 410 BELL PLACE 08750 5	1397700 504300 1902000		1902000			01	.00 8571.82 4285.91
4	88 3 00001100	50X150 .1722	1 STRIANO, DIANA 316 TRENTON BLVD SEA GIRT, NJ 408 BELL PLACE 08750 5	1397700 0 1397700		1397700			00	.00 6078.32 3039.16
5	88 4 1274	50X150 2SF1G .1722	2 BORISEVICH, VASIL & COLAIUTI, KAITLIN 406 BELL PLACE SEA GIRT, NJ 406 BELL PLACE 08750 5	1397700 411400 1809100		1809100			01	.00 8112.24 4056.12
6	88 5 00001100	50X150 2SF2G .1722	2 MCELDUFF, TIMOTHY J & MICHELLE 610 NEW YORK BLVD. SEA GIRT, NJ 610 NEW YORK BOULEVARD 08750 5	1397700 205500 1603200		1603200			01	.00 7094.28 3547.14
7	88 6 00001101	50X150 1SF .1722	2 DOCKER, EDWARD J & THERESA A 608 NEW YORK BOULEVARD SEA GIRT, NJ 608 NEW YORK BOULEVARD 08750 5	1397700 218900 1616600		1616600			01	.00 7160.65 3580.33
8	88 7 00001102	50X150 1SF .1722	2 TAUSEK, DANIEL & NANCY 606 NEW YORK BOULEVARD SEA GIRT, NJ 606 NEW YORK BOULEVARD 08750 5	1397700 223800 1621500		1621500			01	.00 7184.60 3592.30
9	88 8 00001103	50X150 1SF .1722	2 LARSON, CATHY A 604 NEW YORK BOULEVARD SEA GIRT, NJ 604 NEW YORK BOULEVARD 08750 5	1397700 100300 1498000		1498000			01	.00 6574.33 3287.17
10	89 1 00001105	1.25 AC 1SCB 1.2500	15C BOROUGH OF SEA GIRT PO BOX 296 SEA GIRT, NJ BELL PLACE 08750 6	2250000 804500 3054500		*EXEMPT*			00	.00 .00 .00
11	90 1 00001106	.87 AC 1SM-GAR .8700	15C BOROUGH OF SEA GIRT PO BOX 296 SEA GIRT, NJ 612 PHILA & 613 BOSTON 08750 6	1566000 625000 2191000		*EXEMPT*			01	.00 .00 .00
12	91 1 00001158	1.584 AC 1.5840	15C BOROUGH OF SEA GIRT PO BOX 296 SEA GIRT, NJ RAILROAD PLAZA 08750 6	3436500 0 3436500		*EXEMPT*			00	.00 .00 .00
13	92 1 00001131	142X76 IRR 2SF .0000	4A LITTLE, JOHN L & JEANETTE M 804 HIGHWAY 71 SEA GIRT, NJ 804 SEVENTH AVENUE 08750 2W 6	1035000 848600 1883600		1883600			01	.00 8900.16 4450.08
14	92 2 00001132	91X99 IRR 2SF2G .0000	4A TRIPLE R REAL PROPERTY, LLC 801 BELL PLACE SEA GIRT, NJ 802 SEVENTH AVENUE 08750 2W 6	982800 657100 1639900		1639900			00	.00 7668.64 3834.32

12848800

0

92

3872400

16721200

2

1 L i n e	2 Block No. Lot No. Qualification Account No.	3 Land Dimensions Building Description Additional Lots Acreage Prop. Class	4 Owner's Name Address City State Property Location Billing Code Zip Code	5 Land Improvement Total	6 Exemptions Cd. Amount	7 Net Taxable Value	8 Deduct. Cd.Quan.	9 Special Tax Codes	10 Num Units	12 DED AMT 2025 TAX 2026 1ST
1	92 3 00001133	78X115 IRR 2SFB .0000	4A FITTIN HOMES, LLC 1213 MAGNOLIA AVE SEA GIRT, NJ 800 ROUTE 71	937700 915100 1852800 08750 2W 6		1852800			01	.00 8771.42 4385.71
2	93 1.01	1.50AC 1.5000	15A SEA GIRT BOARD OF EDUCATION 451 BELL PLACE SEA GIRT, NJ 401 BELL PLACE	2175000 0 2175000 08750 6		*EXEMPT*			00	.00 .00 .00
3	93 1.02 00001108	1.80 AC SCHOOL 1.8000	15A SEA GIRT BOARD OF EDUCATION 451 BELL PLACE SEA GIRT, NJ 451 BELL PLACE	2610000 4252400 6862400 08750 6		*EXEMPT*			00	.00 .00 .00
4	93 1.03	1.61 AC 1.6100	15A SEA GIRT BOARD OF EDUCATION 451 BELL PLACE SEA GIRT, NJ 491 BELL PLACE	2334500 0 2334500 08750 6		*EXEMPT*			00	.00 .00 .00
5	94 1 00001211	50X150 2SF1G .1722	2 NAPOLITANO, ALBERT & YOLANDA 613 BALTIMORE BLVD SEA GIRT, N J 613 BALTIMORE BOULEVARD	1572400 600000 2172400 08750 5		2172400	V 1 02		01	250.00 9554.35 4777.18
6	94 2 00001212	62X150 IRR 2SF1G .0000	2 SCHWIER, PHILIP C & KAREN LEA 615 BALTIMORE BLVD SEA GIRT, NJ 615 BALTIMORE BOULEVARD	1589200 605500 2194700 08750 5		2194700			01	.00 9915.63 4957.82
7	94 3 00001213	100X118 IRR 1SF .0000	2 RATLIFF, RICHARD C & DENISE C 617 BALTIMORE BOULEVARD SEA GIRT, NJ 617 BALTIMORE BOULEVARD	1463300 320700 1784000 08750 5		1784000	V 1 02		01	250.00 7741.49 3870.75
8	94 4.01 00001214	60X200 .2755	2 KEEFE, JOHN J & DONNA M 618 NEW YORK BOULEVARD SEA GIRT, NJ 618 NEW YORK BOULEVARD	1418000 826600 2244600 08750 1W 5		2244600			01	.00 10317.32 5158.66
9	94 4.02	60X200 2SFB .2755	2 BIRD, STEPHEN D & MICHELLE A 616 NEW YORK BLVD SEA GIRT, NJ 616 NEW YORK BOULEVARD	1512200 688900 2201100 08750 5		2201100			01	.00 10038.88 5019.44
10	94 4.03	62X150 2SFB .2135	2 LEPARULO, BARBARA L & PIKOWSKI, SHA 614 NEW YORK BOULEVARD SEA GIRT, NJ 614 NEW YORK BOULEVARD	1771100 980000 2751100 08750 5		2751100			01	.00 12614.22 6307.11
11	94 5 00001215	50X150 1.5SF1G .1722	2 NORCHI, ROBERT & GRACE E 612 NEW YORK BOULEVARD SEA GIRT, NJ 612 NEW YORK BOULEVARD	1572400 258900 1831300 08750 5		1831300			01	.00 8118.23 4059.12
12	95 1 00001230	50X150 1SF .1722	2 MOORE, COLLEEN M 613 NEW YORK BOULEVARD SEA GIRT, NJ 613 NEW YORK BOULEVARD	1572400 191700 1764100 08750 5		1764100			01	.00 7785.90 3892.95
13	95 2 00001231	50X150 2SF2G .1722	2 ZINSKY, KATE & REED, EVAN C 615 NEW YORK BOULEVARD SEA GIRT, NJ 615 NEW YORK BOULEVARD	1572400 338700 1911100 08750 5		1911100			01	.00 8512.44 4256.22
14	95 3 00001232	62X150 1.5SF .2135	2 CONOVER, JOHN JOSEPH & JILL WHITE 619 NEW YORK BOULEVARD SEA GIRT, NJ 619 NEW YORK BOULEVARD	1771100 300500 2071600 08750 5		2071600			01	.00 9203.56 4601.78

1 L i n e	2 Block No. Lot No. Qualification Account No.	3 Land Dimensions Building Description Additional Lots Acreage Prop. Class	4 Owner's Name Address City State Property Location Billing Code Zip Code	5 Land Improvement Total	6 Exemptions Cd. Amount	7 Net Taxable Value	8 Deduct. Cd.Quan.	9 Special Tax Codes	10 Num Units	12 DED AMT 2025 TAX 2026 1ST
1	95 4 00001233	74X150 IRR 2SFB .0000	2 TARIGO, JOSEPH M & KERRY E 623 NEW YORK BLVD SEA GIRT, NJ 623 NEW YORK BOULEVARD 08750 1W 5	1434500 833200 2267700		2267700			01	.00 10430.60 5215.30
2	95 5 00001234	67X150 IRR 2SF1G .0000	2 O'REILLY, BRENDAN & ELIZABETH 620 BROOKLYN BOULEVARD SEA GIRT, NJ 620 BROOKLYN BOULEVARD 08750 5	1278100 337300 1615400		1615400			01	.00 7238.49 3619.25
3	95 6 00001235	75X150 2.5SF .2583	2 LIEBLER, ERIC & LAUREN 618 BROOKLYN BLVD SEA GIRT, NJ 618 BROOKLYN BOULEVARD 08750 5	1617400 717800 2335200		2335200			01	.00 10648.66 5324.33
4	95 7 00001236	100X79 1.5SFB .1814	2 BEYER, JANINE L & MICHAEL D'ALTRUI 616 BROOKLYN BOULEVARD SEA GIRT, NJ 616 BROOKLYN BOULEVARD 08750 5	1512800 793500 2306300		2306300			01	.00 10520.42 5260.21
5	95 8 00001237	71X100 1SF .1630	2 MEEHAN, KENNETH & CATHERINE 14 HARBOUR DR WEST #306 FORT PIERCE, FL 303 BELL PLACE 34949 5	1589700 230600 1820300		1820300			01	.00 8064.84 4032.42
6	96 1 00001247	50X150 2SF1G .1722	2 GEIS, ROBERT & NASH, MAUREEN E 1226 YARDLEY ROAD YARDLEY, PA 617 BROOKLYN BOULEVARD 19067 5	1572400 287500 1859900		1859900			01	.00 8259.45 4129.73
7	96 2 00001248	50X150 2SF2G .1722	2 BARRY, LAURA A & TIMOTHY K 619 BROOKLYN BOULEVARD SEA GIRT, NJ 619 BROOKLYN BOULEVARD 08750 5	1572400 606600 2179000		2179000			01	.00 9837.29 4918.65
8	96 3 00001249	50X150 1.5SF .1722	2 SENNA, GREGORY J & MAILI A 621 BROOKLYN BOULEVARD SEA GIRT, NJ 621 BROOKLYN BOULEVARD 08750 5	1572400 225800 1798200		1798200			01	.00 7954.56 3977.28
9	96 4 00001250	50X150 2SF2G .1722	2 BERY, SANJAY & SEEMA 2 QUEEN BERRY WAY BASKING RIDGE, NJ 623 BROOKLYN BOULEVARD 07920 5	1572400 485500 2057900		2057900			01	.00 9231.50 4615.75
10	96 5 00001251	50X150 IRR 2SF .0000	2 CONNELL, JOSEPH & CHRISTIN 625 BROOKLYN BOULEVARD SEA GIRT, NJ 625 BROOKLYN BOULEVARD 08750 5	1415300 127000 1542300		1542300			01	.00 6794.38 3397.19
11	96 6.01 00001252	63X152 .2198	2 MINKOWICZ, MARTIN & KATE 624 CHICAGO BLVD SEA GIRT, NJ 624 CHICAGO BOULEVARD 08750	1418500 547600 1966100		1966100			01	.00 8890.18 4445.09
12	96 6.02 00001253	53X150 2.5SF .1825	2 LEONARDIS, JOHN & CATE E 622 CHICAGO BLVD SEA GIRT, NJ 622 CHICAGO BOULEVARD 08750	1577800 995800 2573600		2573600			01	.00 11841.77 5920.89
13	96 7.01 00001253	73X150 1SF .2514	2 HODES, JOSHUA E & KATHERINE H 620 CHICAGO BOULEVARD SEA GIRT, NJ 620 CHICAGO BOULEVARD 08750	1613800 475800 2089600		2089600			01	.00 9396.67 4698.34
14	96 8 00001254	100X150 2SF .3444	2 HALL, HAROLD T III & KRISLEE 618 CHICAGO BOULEVARD SEA GIRT, NJ 618 CHICAGO BOULEVARD 08750 5	1847100 603500 2450600		2450600			01	.00 10271.42 5135.71

21594600

0

96

7267500

28862100

8

1 L i n e	2 Block No. Lot No. Qualification Account No.	3 Land Dimensions Building Description Additional Lots Acreage Prop. Class	4 Owner's Name Address City State Property Location Billing Code Zip Code	5 Land Improvement Total	6 Exemptions Cd. Amount	7 Net Taxable Value	8 Deduct. Cd.Quan.	9 Special Tax Codes	10 Num Units	12 DED AMT 2025 TAX 2026 1ST
1	97 1 00001255	79X150 1.5SF1G .2720	15F MEIXSELL, MICHAEL F & ELLEN M, TRUSTEES 619 CHICAGO BOULEVARD SEA GIRT, NJ 08750 619 CHICAGO BOULEVARD 5	1624600 328500 1953100		*EXEMPT*			01	.00 .00 .00
2	97 2 00001256	55X150 2SFB .1894	2 LEFEBVRE, SUZANNE H 621 CHICAGO BLVD SEA GIRT, NJ 08750 621 CHICAGO BOULEVARD 5	1581400 539100 2120500		2120500			01	.00 9548.37 4774.19
3	97 3 00001257	134X150 2.5SF .4614	2 LUNDY, EDWARD F & EILEEN 623 CHICAGO BOULEVARD SEA GIRT, NJ 08750 623 CHICAGO BOULEVARD 5	1915100 1869500 3784600		3784600			01	.00 17680.07 8840.04
4	97 4 00001258	66X150 IRR 1.5SF2G .0000	2 SORENSEN, BARBARA 627 CHICAGO BOULEVARD SEA GIRT, NJ 08750 627 CHICAGO BOULEVARD 5	1423300 221900 1645200		1645200			01	.00 7303.36 3651.68
5	97 5 00001259	69X150 IRR 2SF1G .0000	2 VUCKOVAZ, HELEN 1084 PARADISE-COWICHAN BA BRIT COL VOR 1N2 CANADA 00000 630 BEACON BOULEVARD 5	1402500 233000 1635500		1635500			01	.00 7254.46 3627.23
6	97 6 00001260	60X150 1.5SF2G .2066	2 HOWARD, EDWARD S & NOREEN 628 BEACON BLVD SEA GIRT, NJ 08750 628 BEACON BOULEVARD 5	1590400 179500 1769900		1769900			01	.00 7815.34 3907.67
7	97 7 00001271	50X150 2SFB .1722	2 BARELLI, JOHN & ANNA 321 AVENUE C NEW YORK, NY 10009 626 BEACON BOULEVARD 5	1572400 484800 2057200		2057200			01	.00 9407.65 4703.83
8	97 8 00001272	50X150 1.5SF1G .1722	2 SAPNO, JAMES & SUSAN 624 BEACON BOULEVARD SEA GIRT, NJ 08750 624 BEACON BOULEVARD 5	1747100 228200 1975300		1975300			01	.00 8726.01 4363.01
9	97 9 00001262	50X150 1.5SF .1722	1 SMITH, JONATHAN & JACOBI, AMANDA 622 BEACON BOULEVARD SEA GIRT, NJ 08750 622 BEACON BOULEVARD 5	1485000 0 1485000		1485000			01	.00 7681.11 3840.56
10	97 10 00001263	50X150 2SF/GARAGE .1722	2 RILEY, JOHN J JR 618 BEACON BOULEVARD SEA GIRT, NJ 08750 618 BEACON BOULEVARD 5	1572400 641400 2213800		2213800			01	.00 10009.44 5004.72
11	97 11 00001264	54X150 1.5SF .1860	2 KURTEN, SUZANNE P 1 BELL PLACE SEA GIRT, NJ 08750 1 BELL PLACE 5	1579600 166100 1745700		1745700			01	.00 7695.08 3847.54
12	98 1 00001265	65X150 IRR 2SF2G .0000	1 STAFFORD, RICHARD G JR & LISA N 701 CHICAGO BOULEVARD 02640 SEA GIRT, NJ 08750 701 CHICAGO BOULEVARD 5	1133700 0 1133700		1133700			01	.00 7555.86 3777.93
13	98 2 00001266	65X150 IRR 2SF2G .0000	2 MANSFIELD, ROBERT J & MARY ELLEN 703 CHICAGO BLVD. SEA GIRT, NJ 08750 703 CHICAGO BOULEVARD 5	1273600 620200 1893800		1893800			01	.00 8307.85 4153.93
14	98 3 00001267	153X63IR .0000	15C BOROUGH OF SEA GIRT PO BO 296 SEA GIRT, NJ 08750 700 BEACON BOULEVARD 5	705900 0 705900		*EXEMPT*			00	.00 .00 .00

18276500

0

98

5183700

23460200

3



1 L i n e	2 Block No. Lot No. Qualification Account No.	3 Land Dimensions Building Description Additional Lots Acreage Prop. Class	4 Owner's Name Address City State Property Location Billing Code Zip Code	5 Land Improvement Total	6 Exemptions Cd. Amount	7 Net Taxable Value	8 Deduct. Cd.Quan.	9 Special Tax Codes	10 Num Units	12 DED AMT 2025 TAX 2026 1ST
1	99 1 00001243	61X150 IRR 1.5SF,1SCB .0000	4A 701 BROOKLYN HOLDING, LLC 71 WYCKOFF AVENUE MANASQUAN, NJ 701 BROOKLYN BOULEVARD 08736 5	1336700 284700 1621400		1621400			01	.00 6915.14 3457.57
2	99 2 00001242	50X150 1SF .1722	2 KIEFER, STEPHANIE 703 BROOKLYN BOULEVARD SEA GIRT BORO, NJ 703 BROOKLYN BOULEVARD 08750 5	1387100 382300 1769400		1769400			01	.00 7574.32 3787.16
3	99 3 00001241	50X150 2.5SF .1722	2 PERRY, BRYAN P & JENNIFER L 705 BROOKLYN BOULEVARD SEA GIRT, NJ 705 BROOKLYN BOULEVARD 08750 5	1387100 967600 2354700		2354700			01	.00 10489.98 5244.99
4	99 4 00001240	50X100 GARAGE .1148	2 SACKARIASEN, KURT 707 BROOKLYN BOULEVARD SEA GIRT, NJ 707 BROOKLYN BOULEVARD 08750 5	1234000 500700 1734700		1734700			01	.00 7546.88 3773.44
5	99 5 00001238	86X100 IRR 1SF .0000	2 JURECKI, GINA MARIE 711 BROOKLYN BOULEVARD SEA GIRT NJ 711 BROOKLYN BOULEVARD 08750 5	1296000 292200 1588200		1588200			01	.00 6797.88 3398.94
6	99 6 00001239	50X122 IRR 1SF .0000	2 STORES, JAMES J & THERESA 200 EIGHTH AVENUE SEA GIRT, NJ 200 EIGHTH AVENUE 08750 5	1242100 280300 1522400		1522400			01	.00 6470.03 3235.02
7	99 7.01 00001244	69X142 IRR 2S/B .0000	2 MAHER, DANIEL & CHRISTINE 194 PELICAN COURT HOLMDEL, NJ 706 CHICAGO BOULEVARD 07733 1W 5	1209000 1584300 2793300		2793300				.00 12901.15 6450.58
8	99 7.02 00001244	50X150 2.5S/B .1722	2 KAYIAROS, STEPHEN 704 CHICAGO BOULEVARD SEA GIRT, NJ 704 CHICAGO BOULEVARD 08750 1W 5	1248400 1750600 2999000		2999000			01	.00 13858.73 6929.37
9	99 8 00001245	50X150 .1722	2 MOLONEY, L & M & LAND OF HOLLY, LLC PO BOX 423 SEA GIRT, NJ 702 CHICAGO BOULEVARD 08750 5	1387100 1500 1388600		1388600			00	.00 5691.10 2845.55
10	99 9 00001246	66X150 IRR 2SF2G .0000	2 MOLONEY, LAWRENCE J & MICHELE PO BOX 423 SEA GIRT, NJ 700 CHICAGO BOULEVARD 08750 5	1132100 945500 2077600		2077600			01	.00 9333.80 4666.90
11	100 1 00001216	50X150 IRR 1.5SF .0000	2 MASTROILLI, MATTHEW & MELISSA 701 NEW YORK BOULEVARD SEA GIRT, NJ 701 NEW YORK BOULEVARD 08730 1W 5	988300 1068500 2056800		2056800			01	.00 9337.79 4668.90
12	100 2 00001217	50X150 1SF .1722	2 PRINDIVILLE, PATRICIA J 703 NEW YORK BLVD. SEA GIRT, NJ 703 NEW YORK BOULEVARD 08750 5	1387100 292300 1679400		1679400			01	.00 6878.71 3439.36
13	100 3 00001218	50X150 1SFS .1722	2 IRELAND, BRENT L & DIANE 705 NEW YORK BOULEVARD SEA GIRT, NJ 705 NEW YORK BOULEVARD 08750 5	1387100 528500 1915600		1915600			01	.00 8296.87 4148.44
14	100 4 00001219	50X150 1SF .1722	2 ZALESKI, THEODORE R & SAMANTHA 707 NEW YORK BOULEVARD SEA GIRT, NJ 707 NEW YORK BOULEVARD 08750 5	1387100 312900 1700000		1700000			01	.00 7231.01 3615.51

18009200

0

100

9191900

27201100

4

1 L i n e	2 Block No. Lot No. Qualification Account No.	3 Land Dimensions Building Description Additional Lots Acreage	Prop. Class	4 Owner's Name Address City State Property Location	5 Billing Code Zip Code	Land Improvement Total	6 Exemptions Cd. Amount	7 Net Taxable Value	8 Deduct. Cd.Quan.	9 Special Tax Codes	10 Num Units	12 DED AMT 2025 TAX 2026 1ST
1	100 5 00001220	50X150 1SF .1722	2	TULLY, PATRICK & FITZSIMMONS, ERIN 29 W 64TH ST 3A NEW YORK, NY 10023 709 NEW YORK BOULEVARD 5		1387100 843100 2230200		2230200			01	.00 9852.76 4926.38
2	100 6 00001221	91X100 1SF .2089	2	BARTONEK, CHRISTINE & MICHAEL 711 NEW YORK BOULEVARD SEA GIRT, NJ 08750 711 NEW YORK BOULEVARD 5		1440000 402100 1842100		1842100			01	.00 7935.60 3967.80
3	100 7 00001222	72X101 IRR 2SF1G .0000	2	MCNICHOLAS, DEBORAH 713 NEW YORK BOULEVARD SEA GIRT, NJ 08750 713 NEW YORK BOULEVARD 5		1265700 609000 1874700		1874700			01	.00 8213.04 4106.52
4	100 8 00001223	50X145 1SFB .1664	2	BLAND, STEPHEN J & LISA 306 EIGHTH AVENUE SEA GIRT, NJ 08750 306 EIGHTH AVENUE 5		1247500 386100 1633600		1633600			01	.00 7019.93 3509.97
5	100 9 00001224	50X185 1SFB .2124	2	KEPLER, COLIN H & ELENA M DIBIASE 304 EIGHTH AVE SEA GIRT, NJ 08750 304 EIGHTH AVENUE 5		1254700 265800 1520500		1520500			01	.00 6461.05 3230.53
6	100 10 00001225	86X100 IRR 2S/B .0000	2	710 BROOKLYN BOULEVARD, CO. 710 BROOKLYN BOULEVARD SEA GIRT NJ 08750 710 BROOKLYN BOULEVARD 5		1288400 760800 2049200		2049200			01	.00 9117.73 4558.87
7	100 11 00001226	82X100 1SFB .1882	2	WHITE, LARRY & MARYBETH 708 BROOKLYN BOULEVARD SEA GIRT, NJ 08750 708 BROOKLYN BOULEVARD 5		1424900 127500 1552400		1552400			01	.00 6502.47 3251.24
8	100 12 00001227	50X150 1SFB .1722	2	WARD, MARIE F 706 BROOKLYN BOULEVARD SEA GIRT, NJ 08750 706 BROOKLYN BOULEVARD 5		1387100 206000 1593100		1593100			01	.00 6702.07 3351.04
9	100 13 00001228	50X150 1SF .1722	2	TATU, FRANCIS GEORGE & CORINA ANN 704 BROOKLYN BOULEVARD SEA GIRT, NJ 08750 704 BROOKLYN BOULEVARD 5		1387100 418300 1805400		1805400			01	.00 7734.50 3867.25
10	100 14 00001229	95X150 IRR 1SCBS .0000	4A	EXIT 98 ASSOCIATES, INC 104 ORCHARD HILL DRIVE LINCROFT, NJ 07738 700 BROOKLYN BOULEVARD 1W 5		1403200 351200 1754400		1754400			00	.00 7578.81 3789.41
11	101 1 00001195	150X158.68 1SF .5464	4A	BKB REALTY LLC 110 BALTIMORE BLVD SEA GIRT NJ 08750 703 BALTIMORE BOULEVARD 1W 5		1370900 220300 1591200		1591200			01	.00 6764.44 3382.22
12	101 2 00001196	50X150 1.5SF .1722	2	HAAG, THOMAS W & AIMEE D 707 BALTIMORE BOULEVARD SEA GIRT, NJ 08750 707 BALTIMORE BOULEVARD 5		1387100 562400 1949500		1949500			01	.00 8464.54 4232.27
13	101 3 00001197	50X150 1SF .1722	2	PRIOR, GERALD & COLLEEN 709 BALTIMORE BOULEVARD SEA GIRT, NJ 08750 709 BALTIMORE BOULEVARD 5		1387100 370300 1757400		1757400			01	.00 7514.44 3757.22
14	101 4 00001198	50X150 1SF .1722	2	SCHEIDERMAN, DONALD M & KATHLEEN A 85 LAFAYETTE AVENUE CHATHAM, NJ 07928 711 BALTIMORE BOULEVARD 5		1387100 232000 1619100		1619100			01	.00 6830.81 3415.41

19017900

0

101

5754900

24772800

4

1 L i n e	2 Block No. Lot No. Qualification Account No.	3 Land Dimensions Building Description Additional Lots Acreage Prop. Class	4 Owner's Name Address City State Property Location Billing Code Zip Code	5 Land Improvement Total	6 Exemptions Cd. Amount	7 Net Taxable Value	8 Deduct. Cd.Quan.	9 Special Tax Codes	10 Num Units	12 DED AMT 2025 TAX 2026 1ST
1	101 5 00001199	50X150 1SF .1722	2 MULTOP, JOHN RIDWAY & GAIL M 8417 TENLEY STREET ALEXANDRIA, VA 22308 713 BALTIMORE BOULEVARD 5	1387100 151200 1538300		1538300			01	.00 6431.11 3215.56
2	101 6 00001200	75X100 2.5SFB .1722	2 KAUFFMAN, BENTON FAIR III & TAMARA TYR 715 BALTIMORE BOULEVARD SEA GIRT, NJ 08750 715 BALTIMORE BOULEVARD 5	1413100 983800 2396900		2396900			01	.00 10213.53 5106.77
3	101 7 00001201	79X100 IRR 1.5SF .0000	2 DONOVAN, MARY M 717 BALTIMORE BLVD SEA GIRT, NJ 08750 717 BALTIMORE BOULEVARD 5	1259700 379600 1639300		1639300			01	.00 7048.38 3524.19
4	101 8 00001202	50X128 IRR 1.5SF .0000	2 LEMBO, ARMAND E JR & KENDIS PO BOX 68 SEA GIRT, NJ 08750 406 EIGHTH AVENUE 5	1243900 327600 1571500		1571500			01	.00 6713.05 3356.53
5	101 9 00001203	83X150 IRR 1.5SF2G .0000	2 WALKER, ROBERT & CYNTHIA 716 NEW YORK BOULEVARD SEA GIRT, NJ 08750 716 NEW YORK BOULEVARD 5	1380400 421500 1801900		1801900			01	.00 7796.88 3898.44
6	101 10 00001204	75X150 1SF .2583	2 ACCURSO, JOSEPH A III & CAITLIN 712 NEW YORK BOULEVARD SEA GIRT, NJ 08750 712 NEW YORK BOULEVARD 5	1437100 216600 1653700		1653700			01	.00 7003.96 3501.98
7	101 11 00001205	50X150 2SF .1722	2 GELLER, JEFFREY & BARBARA J BROCK 710 NEW YORK BLVD SEA GIRT, NJ 08750 710 NEW YORK BOULEVARD 1W 5	1387100 320500 1707600		1707600			01	.00 7268.43 3634.22
8	101 12 00001206	50X150 1SF .1722	2 BLASI, SUSAN M 708 NEW YORK BOULEVARD SEA GIRT, NJ 08750 708 NEW YORK BOULEVARD 5	1387100 347100 1734200		1734200			01	.00 7400.17 3700.09
9	101 13 00001207	50X150 1SF .1722	2 REID, KEVIN & DANA 706 NEW YORK BLVD SEA GIRT, NJ 08750 706 NEW YORK BOULEVARD 5	1387100 202100 1589200		1589200			01	.00 6683.11 3341.56
10	101 14 00001208	50X150 2SF2G .1722	2 ALBIN, THOMAS R & KATHLEEN C 704 NEW YORK BOULEVARD SEA GIRT, NJ 08750 704 NEW YORK BOULEVARD 5	1387100 479600 1866700		1866700	V 1 02		01	250.00 7804.86 3902.43
11	101 15 00001209	50X150 2SF .1722	2 THORN, RAYMOND A 702 NEW YORK BLVD SEA GIRT, N J 08750 702 NEW YORK BOULEVARD 5	1395100 382100 1777200		1777200			01	.00 7612.74 3806.37
12	101 16 00001210	53X150 IRR 1.5SF1G .0000	2 LUCKHURST, PETER & SUSAN 700 NEW YORK BOULEVARD SEA GIRT, NJ 08750 700 NEW YORK BOULEVARD 5	1255600 240600 1496200		1496200			01	.00 6340.79 3170.40
13	102 1 00001180	67X150 IRR 2SF1G .0000	2 DE SENO, DANIEL & BEVERLY 701 PHILADELPHIA BLVD SEA GIRT, NJ 08750 701 PHILADELPHIA BOULEVAR 6	1277200 394000 1671200		1671200			01	.00 7207.06 3603.53
14	102 2 00001181	50X150 2SF1G .1722	2 MURPHY, PATRICK P & MICHELLE L 703 PHILADELPHIA BLVD. SEA GIRT, NJ 08750 703 PHILADELPHIA BLVD. 6	1387100 537800 1924900		1924900			01	.00 8342.78 4171.39

1 L i n e	2 Block No. Lot No. Qualification Account No.	3 Land Dimensions Building Description Additional Lots Acreage Prop. Class	4 Owner's Name Address City State Property Location Billing Code Zip Code	5 Land Improvement Total	6 Exemptions Cd. Amount	7 Net Taxable Value	8 Deduct. Cd.Quan.	9 Special Tax Codes	10 Num Units	12 DED AMT 2025 TAX 2026 1ST
1	102 3 00001182	60X150 2SFB .2066	2 CRISCENZO, MATTHEW J & PATRICIA S 707 PHILADELPHIA BLVD SEA GIRT, NJ 707 PHILADELPHIA BLVD. 08750 6	1407100 644000 2051100		2051100			01	.00 8957.05 4478.53
2	102 4 00001183	65X150 2.5SF-2G .2238	2 BRUCIA, JAMES B & JUDITH J 806 PARK PLACE SPRINGFIELD, NJ 709 PHILADELPHIA BLVD. 07081 6	1558800 2045700 3604500		3604500			01	.00 16637.66 8318.83
3	102 5 00001184	75X150 2SF .2583	2 SMITH, WILLIAM T & DEVON L 711 PHILADELPHIA BLVD SEA GIRT, NJ 711 PHILADELPHIA BLVD. 08750 6	1437100 832800 2269900		2269900			01	.00 10096.77 5048.39
4	102 6 00001185	75X150 1.5SF .2583	2 MASTERSON, THOMAS & CATHLEEN 713 PHILADELPHIA BLVD SEA GIRT, NJ 713 PHILADELPHIA BLVD. 08750 6	1437100 414100 1851200		1851200			01	.00 7981.01 3990.51
5	102 7 00001186	50X150 2-S-F-2D-G .1722	2 FALCIANI, BART & KATHLEEN M 715 PHILADELPHIA BLVD. SEA GIRT N.J. 715 PHILADELPHIA BLVD. 08750 6	1387100 691200 2078300		2078300			01	.00 9101.26 4550.63
6	102 8 00001187	50X150 2SF .1722	2 THOMA, JAMES & LAURA 717 PHILADELPHIA BLVD SEA GIRT, NJ 717 PHILADELPHIA BOULEVAR 08750 6	1387100 927600 2314700		2314700			01	.00 10325.81 5162.91
7	102 9 00001187	73X150 IRR 2SF .0000	2 MARISSA CORNEY IRREVOCABLE TRUST 572 YAWL LANE LONGBOAT KEY, FL 719 PHILADELPHIA BLVD. 34228 6	1289800 1120800 2410600		2410600			01	.00 10925.11 5462.56
8	102 10 00001188	76X150 IRR 1SF .0000	2 SULLIVAN, BRENDAN 720 BALTIMORE BOULEVARD SEA GIRT, NJ 720 BALTIMORE BOULEVARD 08750 6	1295200 789500 2084700		2084700			01	.00 9252.96 4626.48
9	102 11 00001189	80X150 1.5SFB .2755	2 HARTER, GLORIA 716 BALTIMORE BOULEVARD SEA GIRT, NJ 716 BALTIMORE BOULEVARD 08750 6	1447100 810900 2258000		2258000			01	.00 9992.97 4996.49
10	102 12 00001190	120X150 1SF .4132	2 PANNUK, ERIC & SETON 712 BALTIMORE BOULEVARD SEA GIRT, NJ 712 BALTIMORE BOULEVARD 08750 6	1527100 387400 1914500		1914500			01	.00 8297.87 4148.94
11	102 13 00001191	75X150 1.5SF .2583	2 FUSCO, GREGORY & SUSAN S 708 BALTIMORE BLVD SEA GIRT, N J 708 BALTIMORE BOULEVARD 08750 6	1437100 346800 1783900		1783900			01	.00 7648.17 3824.09
12	102 14 00001192	75X150 1SF .2583	2 WIERNAN, MITCHELL & NANCY 706 BALTIMORE BOULEVARD SEA GIRT, NJ 706 BALTIMORE BOULEVARD 08750 6	1437100 747800 2184900		2184900			01	.00 9630.70 4815.35
13	102 15 00001193	50X150 2SF1G .1722	2 702 BALTIMORE BLVD, LLC 1903 CLOVER CREEK DRIVE LONGMONT, CO 702 BALTIMORE BOULEVARD 80503 6	1387100 363100 1750200		1750200			01	.00 7479.01 3739.51
14	102 16 00001194	62X150 IRR 2SF .0000	2 MCGRATH, FRANK W & NEWMAN, DONNA 700 BALTIMORE BOULEVARD SEA GIRT, NJ 700 BALTIMORE BOULEVARD 08750 6	1130500 531600 1662100		1662100			01	.00 7279.41 3639.71

19565300

0

102

10653300

30218600

16

1 L i n e	2 Block No. Lot No. Qualification Account No.	3 Land Dimensions Building Description Additional Lots Acreage Prop. Class	4 Owner's Name Address City State Property Location Billing Code Zip Code	5 Land Improvement Total	6 Exemptions Cd. Amount	7 Net Taxable Value	8 Deduct. Cd.Quan.	9 Special Tax Codes	10 Num Units	12 DED AMT 2025 TAX 2026 1ST
1	103 1 00001159	51X150 IRR 2SF2G .0000	2 HOLLE, DOLORES M 701 BOSTON BOULEVARD SEA GIRT, NJ 701 BOSTON BOULEVARD 08750 6	1244800 505300 1750100		1750100			01	.00 7595.78 3797.89
2	103 2 00001160	50X150 2SF .1722	2 COWLEY, SCOTT E & EILEEN M 703 BOSTON BOULEVARD SEA GIRT, N J 703 BOSTON BOULEVARD 08750 6	1387100 415500 1802600		1802600			01	.00 7737.99 3869.00
3	103 3 00001161	50X150 1.5SF2G .1722	2 O'CONNELL, LAWRENCE P & JOAN M 705 BOSTON BOULEVARD SEA GIRT NJ 705 BOSTON BOULEVARD 08750 6	1387100 365300 1752400		1752400			01	.00 7489.99 3745.00
4	103 4 00001162	50X150 2SS2G .1722	2 DI BERNARDO, DAVID & KATHARYN 707 BOSTON BOULEVARD SEA GIRT, NJ 707 BOSTON BOULEVARD 08750 6	1387100 495900 1883000		1883000			01	.00 8135.70 4067.85
5	103 5 00001163	50X150 1SF .1722	2 FOLEY, WILLIAM & LISA 709 BOSTON BOULEVARD SEA GIRT, NJ 709 BOSTON BOULEVARD 08750 6	1387100 354900 1742000		1742000			01	.00 7438.59 3719.30
6	103 6 00001164	50X150 1.5SF .1722	2 RAVER, DIANE EDEN 711 BOSTON BOULEVARD SEA GIRT, NJ 711 BOSTON BOULEVARD 08750 6	1387100 280500 1667600		1667600			01	.00 7070.83 3535.42
7	103 7 00001165	50X150 1SF .1722	2 SCINTO, LUCILLE ET AL % L SCINTO 197A AMBOY AVENUE METUCHEN, NJ 713 BOSTON BOULEVARD 08840 6	1387100 249300 1636400		1636400			01	.00 6916.64 3458.32
8	103 8 00001166	50X150 2SFB .1722	2 GIEREK, GREGG & PATRICIA LYNN 715 BOSTON BOULEVARD SEA GIRT, NJ 715 BOSTON BOULEVARD 08750 6	1387100 657800 2044900		2044900			01	.00 9003.46 4501.73
9	103 9 00001167	45X150 1SF2G .1550	2 MCILROY, GARY & THERESA 717 BOSTON BOULEVARD SEA GIRT, NJ 717 BOSTON BOULEVARD 08750 6	1377100 400000 1777100		1777100			01	.00 7611.25 3805.63
10	103 10 00001168	55X150 1.5SF .1894	2 ALBIN, THOMAS R & APGAR, CHRISTINE A 704 NEW YORK BLVD SEA GIRT, N.J. 719 BOSTON BOULEVARD 08750 6	1397100 161600 1558700		1558700			01	.00 6532.91 3266.46
11	103 11 00001169	50X150 1.5SF .1722	2 KOS, JOHN T & MARTHA JANE 721 BOSTON BOULEVARD SEA GIRT, NJ 721 BOSTON BOULEVARD 08750 6	1387100 235500 1622600		1622600			01	.00 6847.78 3423.89
12	103 12 00001170	70X150 IRR 2SF .0000	2 RICHMAN, HARVEY & MARIA 725 BOSTON BOULEVARD SEA GIRT, NJ 725 BOSTON BOULEVARD 08750 6	1284400 351000 1635400		1635400			01	.00 7030.41 3515.21
13	103 13 00001171	82X150 IRR 2SF .0000	2 SWANSON, MARTIN A & SUSAN S 722 PHILADELPHIA BLVD SEA GIRT, NJ 722 PHILADELPHIA BLVD. 08750 6	1306000 724900 2030900		2030900			01	.00 8986.99 4493.50
14	103 14 00001172	75X150 2SF2G .2583	2 HARTER, JONATHAN D & JENNIFER M 718 PHILADELPHIA BLVD SEA GIRT, N J 718 PHILADELPHIA BLVD. 08750 6	1437100 573700 2010800		2010800			01	.00 8769.93 4384.97

19143300

0

103

5771200

24914500

14



1 L i n e	2 Block No. Lot No. Qualification Account No.	3 Land Dimensions Building Description Additional Lots Acreage Prop. Class	4 Owner's Name Address City State Property Location Billing Code Zip Code	5 Land Improvement Total	6 Exemptions Cd. Amount	7 Net Taxable Value	8 Deduct. Cd.Quan.	9 Special Tax Codes	10 Num Units	12 DED AMT 2025 TAX 2026 1ST
1	103 15 00001173	45X150 1SF .1550	2 GAFFNEY, DOUGLAS A & GAYLE A 716 PHILADELPHIA BLVD SEA GIRT, NJ 08750 716 PHILADELPHIA BLVD. 6	1377100 345100 1722200		1722200			01	.00 7340.29 3670.15
2	103 16 00001174	50X150 1SF .1722	2 BAILEY, MICHAEL & KATHLEEN 1627 S CHARLES ST BALTIMORE, MD 21230 714 PHILADELPHIA BLVD. 6	1387100 237300 1624400		1624400			01	.00 6857.26 3428.63
3	103 17 00001175	50X150 2.5SFB .1722	2 WALL, ROBERT H JR 712 PHILADELPHIA BLVD SEA GIRT, NJ 08750 712 PHILADELPHIA BLVD. 6	1387100 969900 2357000		2357000			01	.00 10593.27 5296.64
4	103 18 00001176	75X150 1SF .2583	15D SOCIETY OF THE SACRED HEART NEW JER 4120 FOREST PARK AVENUE ST. LOUIS, MO 63108 710 PHILADELPHIA BLVD. 6	1437100 243400 1680500		*EXEMPT*			01	.00 .00 .00
5	103 19 00001177	75X150 2SF2G .2583	2 CORNELIUS, JOYCE E & EDWIN W GRIFFIN 706 PHILADELPHIA BLVD SEA GIRT, NJ 08750 706 PHILADELPHIA BLVD. 6	1437100 677800 2114900		2114900			01	.00 9284.89 4642.45
6	103 20 00001178	69.71X150 1SF .2400	2 HOFFMAN, LEANNE & ROBERT J S WOLF 704 PHILADELPHIA BLVD SEA GIRT, NJ 08750 704 PHILADELPHIA BLVD. 6	1437100 598300 2035400		2035400			01	.00 8891.68 4445.84
7	103 21 00001179	76X150 IRR 2SB .0000	2 PATERNO, JOSEPH F & DENISE 700 PHILADELPHIA BLVD SEA GIRT, NJ 08750 700 PHILADELPHIA BLVD. 6	1297000 1107900 2404900		2404900			01	.00 10897.66 5448.83
8	104 1 00001134	59X150 IRR 1SF .0000	2 SCHUREN, SALLY JEAN & SARAH 701 CRESCENT PL SEA GIRT, N J 08750 701 CRESCENT PLACE 6	1264600 214500 1479100		1479100			01	.00 6256.46 3128.23
9	104 2 00001135	50X150 1SF .1722	2 GLYNN, GAIL P -- TRUSTEE 2532 BENWYN ROAD WILMINGTON, DE 19810 703 CRESCENT PLACE 6	1387100 260000 1647100		1647100			01	.00 6969.03 3484.52
10	104 3 00001136	50X150 1.5SF2G .1722	2 ZILIOLI, MARCELO R & TARA R 705 CRESCENT PLACE SEA GIRT, NJ 08750 705 CRESCENT PLACE 6	1387100 332600 1719700		1719700			01	.00 7328.31 3664.16
11	104 4 00001137	50X150 1SF .1722	2 DIAL, ROBERT H & LESLEY F 61 CARLTON AVENUE HO-HO-KUS, NJ 07423 707 CRESCENT PLACE 6	1387100 269700 1656800		1656800			01	.00 7016.94 3508.47
12	104 5 00001138	50X150 2SF .1722	2 RIZZUTO, JOHN & LILLIAN 709 CRESCENT PLACE SEA GIRT, NJ 08750 709 CRESCENT PLACE 6	1387100 580000 1967100		1967100			01	.00 8551.86 4275.93
13	104 6 00001139	50X150 1.5SF1G .1722	2 SIRIANNI, MARK 711 CRESCENT PL SEA GIRT, NJ 08750 711 CRESCENT PLACE 6	1387100 200800 1587900		1587900			01	.00 6676.62 3338.31
14	104 7 00001140	50X150 1SF .1722	2 SHOEMAKER, DONNA 13511 CORONADO DRIVE NAPLES, FL 34109 713 CRESCENT PLACE 6	1387100 654400 2041500		2041500			01	.00 8919.13 4459.57

17909700

0

104

6448300

24358000

7

1 L i n e	2 Block No. Lot No. Qualification Account No.	3 Land Dimensions Building Description Additional Lots Acreage Prop. Class	4 Owner's Name Address City State Property Location Billing Code Zip Code	5 Land Improvement Total	6 Exemptions Cd. Amount	7 Net Taxable Value	8 Deduct. Cd.Quan.	9 Special Tax Codes	10 Num Units	12 DED AMT 2025 TAX 2026 1ST
1	104 8 00001141	50X150 1SF .1722	2 MOBERG, GREG R & COLLEEN 715 CRESCENT PL SEA GIRT, NJ 715 CRESCENT PLACE 08750 6	1387100 238800 1625900		1625900			01	.00 6864.74 3432.37
2	104 9 00001142	50X150 1SF .1722	2 JOANN & ANTHONY IRREVOCABLE TRUST 717 CRESCENT PLACE SEA GIRT, NJ 717 CRESCENT PLACE 08750 6	1387100 470500 1857600		1857600			01	.00 8010.45 4005.23
3	104 10 00001143	75X150 1.5SFB .2583	2 BISAZZA, EILEEN 719 CRESCENT PLACE SEA GIRT, NJ 719 CRESCENT PLACE 08750 6	1437100 320000 1757100		1757100			01	.00 7515.44 3757.72
4	104 11 00001144	75X150 2SF .2583	2 THOMPSON, GEORGE & DEBORAH 721 CRESCENT PLACE SEA GIRT, NJ 721 CRESCENT PLACE 08750 6	1437100 495000 1932100		1932100			01	.00 8380.71 4190.36
5	104 12 00001145	63X150 IRR 1.5SF .0000	2 GIBSON, JUDITH M 723 CRESCENT PL SEA GIRT, NJ 723 CRESCENT PLACE 08750 6	1271800 233600 1505400		1505400			01	.00 6387.20 3193.60
6	104 13 00001146	76X150 IRR  .0000	1 SQUAN CUSTOM HOMES, LLC 722 BOSTON BOULEVARD SEA GIRT, NJ 722 BOSTON BOULEVARD 08750 6	1295200 0 1295200		1295200			01	.00 5348.78 2674.39
7	104 14 00001147	70X150 2SB .2410	2 LEONHARDT, TODD & JAMIE 720 BOSTON BOULEVARD SEA GIRT, NJ 720 BOSTON BOULEVARD 08750 6	1427100 547200 1974300		1974300			01	.00 8588.79 4294.40
8	104 15 00001148	50X150 1SF .1722	2 BARBER, RYAN & MONICA 718 BOSTON BOULEVARD SEA GIRT, NJ 718 BOSTON BOULEVARD 08750 6	1387100 268200 1655300		1655300			01	.00 7009.45 3504.73
9	104 16 00001149	50X150 1SF .1722	2 716 BOSTON BOULEVARD CO. 90 MINE MOUNT RD BERNARDSVILLE, NJ 716 BOSTON BOULEVARD 07924 6	1387100 281300 1668400		1668400			01	.00 7074.82 3537.41
10	104 17 00001150	65X150 2.5S/B/DG .2238	2 VENINO, DAVID B & CAROLINA CARDENAS 714 BOSTON BOULEVARD SEA GIRT, NJ 714 BOSTON BOULEVARD 08750 6	1417100 1516100 2933200		2933200			01	.00 13406.63 6703.32
11	104 18 00001151	75X150 2SF .2583	2 MILLER, JAMES T & CELESTE E 712 BOSTON BOULEVARD SEA GIRT, NJ 712 BOSTON BOULEVARD 08750 6	1437100 651000 2088100		2088100			01	.00 9152.16 4576.08
12	104 19 00001152	60X150 1SF .2066	2 MORRIS, NANCY S & DAVID PO BOX 367 ALLENWOOD, NJ 710 BOSTON BOULEVARD 08720 6	1299800 198700 1498500		1498500			01	.00 6230.51 3115.26
13	104 20 00001153	50X150 1SF .1722	2 COLLINS, PATRICK D & KATHARINE E 706 BOSTON BLVD SEA GIRT NJ 706 BOSTON BOULEVARD 08750 6	1387100 354200 1741300		1741300			01	.00 7435.10 3717.55
14	104 21 27001154	50X150 1SF .1722	2 WALDRON, PAULA 110 EVERETT STREET ROBBINSVILLE, NJ 704 BOSTON BOULEVARD 08691 6	1387100 191300 1578400		1578400			01	.00 6629.71 3314.86

19344900

0

104

5765900

25110800

21

1 L i n e	2 Block No. Lot No. Qualification Account No.	3 Land Dimensions Building Description Additional Lots Acreage Prop. Class	4 Owner's Name Address City State Property Location Billing Code Zip Code	5 Land Improvement Total	6 Exemptions Cd. Amount	7 Net Taxable Value	8 Deduct. Cd.Quan.	9 Special Tax Codes	10 Num Units	12 DED AMT 2025 TAX 2026 1ST
1	104 22 00001155	50X150 2SF1G .1722	2 CORCORAN, TERESA E 702 BOSTON BOULEVARD SEA GIRT, NJ 702 BOSTON BOULEVARD 08750 6	1387100 335300 1722400		1722400			01	.00 7341.79 3670.90
2	104 23 00001156	54X150 IRR 1.5SF .0000	4A VENINO, INC 700 BOSTON BLVD SEA GIRT, NJ 700 BOSTON BOULEVARD 08750 1W 6	1327200 264300 1591500		1591500			01	.00 6765.94 3382.97
3	105 1 00001121	134X78IR 1SFB .0000	4A RED BOG HOLDINGS LLC 701 SEA GIRT AVENUE SEA GIRT BORO, NJ 701 SEA GIRT AVENUE 08750 2W 6	935700 276700 1212400		1212400			01	.00 5575.83 2787.92
4	105 2 00001120	71X125 IRR 1SF2G .0000	2 ENGELHART, DEBORAH & EDWARD G 703 SEA GIRT AVENUE SEA GIRT, NJ 703 SEA GIRT AVENUE 08750 6	1135300 291900 1427200		1427200			01	.00 6118.24 3059.12
5	105 3 00001119	65X120IRR 1.5SF .0000	2 ANDRESKI, HENRY & BARRAL, JILLIAN 705 SEA GIRT AVENUE SEA GIRT, NJ 705 SEA GIRT AVENUE 08750 6	1126400 93200 1219600		1219600			01	.00 5091.30 2545.65
6	105 4 00001118	50X117 IRR 1SF .0000	2 HOTRA, GARY J 707 SEA GIRT AVENUE SEA GIRT, NJ 707 SEA GIRT AVENUE 08750 6	1171400 183900 1355300		1355300			01	.00 5702.07 2851.04
7	105 5 00001117	70X110 IRR 1SF .0000	2 HUGHES, ROBT B & MARIANNE B 709 SEA GIRT AVENUE SEA GIRT, NJ 709 SEA GIRT AVENUE 08750 6	1129400 158500 1287900		1287900			01	.00 5428.62 2714.31
8	105 6 00001116	90X110 IRR 2SF .0000	4A HYDE, RICHARD S JR & ROBERT REGINALD I PO BOX 483 BELMAR, NJ 711 SEA GIRT AVENUE 07719 1W 6	1386900 183400 1570300		1570300			01	.00 6659.65 3329.83
9	105 7 00001115	110X99 IRR 1SF .0000	2 SCHWARZ, MICHAEL & MORFIA SEVASTAKIS- 721 SEA GIRT AVENUE SEA GIRT, NJ 721 SEA GIRT AVENUE 08750 6	1172200 445900 1618100		1618100			01	.00 7064.34 3532.17
10	105 8 00001114	40.5X94 IRR 2SF .0000	2 MACNISH, KIM ANN 723 SEA GIRT AVE SEA GIRT, NJ 723 SEA GIRT AVENUE 08750 6	1082100 125400 1207500		1207500			01	.00 5028.92 2514.46
11	105 9 00001113	50X89 IRR 1SF .0000	2 BIGLEY, BERNARD, IV 725 SEA GIRT AVENUE SEA GIRT, NJ 725 SEA GIRT AVENUE 08750 6	949100 73700 1022800		1022800			01	.00 3967.05 1983.53
12	105 10 00001109	44X100 IRR 1SCB .0000	4A DCAT REALTY MANAGEMENT, LLC 35 NICKLAUS LANE FARMINGDALE, NJ 806 EIGHTH AVENUE 07727 1W 6	1088800 37300 1126100		1126100			01	.00 4628.72 2314.36
13	105 11 00001110	40X100 1.5SF .0918	2 CULVER, ANGELINA 804 EIGHTH AVE. SEA GIRT, NJ 804 EIGHTH AVENUE 08750 6	1218900 275100 1494000		1494000			01	.00 6328.32 3164.16
14	105 12 00001111	96X108 IRR 1.5SF .0000	2 DOLAN, SHANNON 726 CRESCENT PLACE SEA GIRT BORO, NJ 726 CRESCENT PLACE 08750 6	1308700 531000 1839700		1839700			01	.00 8041.39 4020.70

16419200

0

105

3275600

19694800

12

1 L i n e	2 Block No. Lot No. Qualification Account No.	3 Land Dimensions Building Description Additional Lots Acreage Prop. Class	4 Owner's Name Address City State Property Location Billing Code Zip Code	5 Land Improvement Total	6 Exemptions Cd. Amount	7 Net Taxable Value	8 Deduct. Cd.Quan.	9 Special Tax Codes	10 Num Units	12 DED AMT 2025 TAX 2026 1ST
1	105 13 00001112	50X115 1.5SF .1320	2 MUNRO, SUSAN 1305 THIRD AVE, UNIT 203 NAPLES, FL 34102 724 CRESCENT PLACE 6	1378100 163900 1542000		1542000			01	.00 6449.08 3224.54
2	105 14 00001130	46X116 IRR 1SF .0000	2 KEYSER, LESTER J & BARBARA 720 CRESCENT PL SEA GIRT, N J 08750 720 CRESCENT PLACE 6	1372600 129600 1502200		1502200			01	.00 6242.99 3121.50
3	105 15 00001129	50X122 1.5SF .1400	2 WALL, DAWN 718 CRESCENT PLACE SEA GIRT, NJ 08750 718 CRESCENT PLACE 6	1378100 318000 1696100		1696100			01	.00 7211.05 3605.53
4	105 16 00001128	50X123 2SF1G .1412	2 KNIER, MARY ANN 716 CRESCENT PLACE SEA GIRT, N J 08750 716 CRESCENT PLACE 1W 6	1380100 444500 1824600		1824600	V 1 02		01	250.00 7596.28 3798.14
5	105 17 00001127	75X100 1SF .1722	2 CARR, ROBERT D & ADELE 103 BELLOT ROAD RINGWOOD, NJ 07456 714 CRESCENT PLACE 6	1413100 184100 1597200		1597200			01	.00 6881.21 3440.61
6	105 18 00001126	75X177 IRR 2SFB .0000	2 DUNNE, DEBORAH M 712 CRESCENT PLACE SEA GIRT, NJ 08750 712 CRESCENT PLACE 6	1427500 323500 1751000		1751000			01	.00 7484.50 3742.25
7	105 19 00001125	50X136 1SF .1561	2 MILLER, DAVID K & DIANE V 708 CRESCENT PLACE SEA GIRT NJ 08750 708 CRESCENT PLACE 6	1384100 251200 1635300		1635300	V 1 02		01	250.00 6660.65 3330.33
8	105 20 00001124	50X140 1SF .1607	2 CONKLING-WALSH, ANN P 67 COMMODORE PL MILLFORD, CT 06460 706 CRESCENT PLACE 6	1385100 300000 1685100		1685100			01	.00 7157.16 3578.58
9	105 21 00001123	50X143 1SF .1641	2 SCHELL, MEGAN G 604 BEACON BOULEVARD SEA GIRT, NJ 08750 704 CRESCENT PLACE 6	1202600 195800 1398400		1398400			01	.00 5731.02 2865.51
10	105 22 00001122	149X107 IRR 2SB .0000	4A TRW SEA GIRT PROPERTIES, LLC%WHITE 6 PEARCE CT MANASQUAN, NJ 08736 700 CRESCENT PLACE 2W 6	1875600 514400 2390000		2390000			01	.00 10948.06 5474.03
11	106 1 00001268	164.35AC NJ ENCAMPMENT 164.3500	15C STATE OF NJ C/O DEPT OF DEFENSE EGGERTS CROSSING RD CN340 TRENTON, NJ 08625 500 SEA GIRT AVENUE 7	245108000 23252600 268360600		*EXEMPT*			02	.00 .00 .00
12										
13										
14										

1 L i n e	2 Block No. Lot No. Qualification Account No.	3 Land Dimensions Building Description Additional Lots Acreage	4 Owner's Name Address City State Property Location	5 Billing Code Zip Code	6 Land Improvement Total	7 Exemptions Cd. Amount	8 Net Taxable Value	9 Deduct. Cd.Quan.	10 Special Tax Codes	11 Num Units	12
1	83 1	2,3,4:83.01,1 .0000	5A NJ TRANSIT CORP % R GUERDS, DIR ONE PENN PLAZA E, 7TH FL NEWARK, NJ RAILROAD	071052246 6	0 0 0						
2											
3											
4											
5											
6											
7											
8											
9											
10											
11											
12											
13											
14											



PAGE NO. 1

SPEC  
TAX  
CODES

0

0

## 2026 EXEMPT PROPERTY LIST

TAXING DISTRICT NO. 43 SEA GIRT BORO

COUNTY NO. 13 MONMOUTH

PAGE NO. 1

1 Line	2 Block No. Lot No. Qualification Account No.	3 Land Dimensions Building Description Additional Lots Acreage	4 Owner's Name Address City State Property Location	5 Billing Code Zip Code	6 Identification Cd. Own. Use Desc.	7 Statute Under Which Exemption Is Claimed	8 Initial Date Further Dt	9 Land Improvement	10 Total	11 Sp Tax Cd
1	1 1 00000020	BEACH 2946X175 IRR .0000	15C BOROUGH OF SEA GIRT PO BOX 296 SEA GIRT, NJ BEACH FRONT	08750 1	04 09 652	54:4-04.4		42044900 533700	42578600	
2	2 1 00000115	BEACH 3.46 AC 3.4600	15C BOROUGH OF SEA GIRT PO BOX 296 SEA GIRT, NJ BEACH FRONT	08750 1/2	04 09 652	54:4-04.4		37262800 0	37262800	
3	3 1 2 1	BEACH 1.13 ACRES 1.1300	15C BOROUGH OF SEA GIRT PO BOX 296 SEA GIRT, NJ BEACHFRONT(MORVEN TERR)	08750 2	04 09 652	54:4-04.4	10/01/97	10601200 0	10601200	
4	4 1 00000123	BEACH 1.20 AC 1.2000	15C BOROUGH OF SEA GIRT PO BOX 296 SEA GIRT, NJ BEACHFRONT	08750 2	04 09 652	54:4-04.4		11722600 0	11722600	
5	9 22 00000114	PARK 17.66 AC 17.6600	15C BOROUGH OF SEA GIRT PO BOX 296 SEA GIRT, NJ CRESCENT PARK	08750 2	04 09 622	54:4-04.4		31788000 0	31788000	
6	15 1 00000001	LIGHTHOUSE 2SB 100X100 .2296	15C BOROUGH OF SEA GIRT PO BOX 296 SEA GIRT, NJ 9 OCEAN AVENUE	08750 1	04 09 984	54:4-04.4		5594100 403500	5997600	
7	17 1 00000320	POND 2.70 AC 2.7000	15C BOROUGH OF SEA GIRT PO BOX 296 SEA GIRT, NJ WRECK POND	08750 1	04 09 905	54:4-3.3		406500 0	406500	
8	17 2 00000324	POND 1.30 AC 1.3000	15C BOROUGH OF SEA GIRT PO BOX 296 SEA GIRT, NJ WRECK POND	08750 1	04 09 905	54:4-3.3		260000 0	260000	
9	35 4 00000454	CHURCH 2SB2G 150X150 .5165	15D ST MARK'S ROMAN CATHOLIC CHURCH CRESCENT PKWY & 3RD AVE SEA GIRT, N J 209-217 CRESCENT PARKWAY	08750 3	23 10 040	54:4-3.6		3826900 447200	4274100	
10	35 5 00000455	CHURCH 1SB 200X150 .6887	15D ST. MARK S ROMAN CATHOLIC CHURCH CRESCENT PKWY&3RD AVE. SEA GIRT, N.J. 219-223 CRESCENT PARKWAY	08750 3	23 10 040	54:4-3.6		4076900 1255100	5332000	
11	37 7 00000427	CHURCH 2SF 175X150 .6026	15D ST. URIEL'S CHURCH PHILADELPHIA BLVD&3RD AVE SEA GIRT, N.J. 219-223 PHILADELPHIA BLVD	08750 4	23 10 040	54:4-3.6	11/18/21	3951900 1464200	5416100	
12	37 8 00000428	CHURCH 2SF 100X150 .3444	15D ST. URIEL'S CHURCH PHILADELPHIA BLVD&3RD AVE SEA GIRT, N.J. 222 BALTIMORE BOULEVARD	08750 4	23 10 040	54:4-3.6	11/18/21	3576900 449000	4025900	
13	43 1 00000344	VACANT LAND WRECK POND 11.01 AC 11.0100	15C BOROUGH OF SEA GIRT SEA GIRT N J WRECK POND	08750 4	04 04 095	54:4-3.3		1651500 0	1651500	
14	43 2 00000345	VACANT LAND 3.25 AC 3.2500	15C BOROUGH OF SEA GIRT PO BOX 296 SEA GIRT, NJ THE TERRACE	08750 4	04 04 095	54:4-3.3		1267500 0	1267500	

158031700

4552700

162584400

## 2026 EXEMPT PROPERTY LIST

TAXING DISTRICT NO. 43 SEA GIRT BORO

COUNTY NO. 13 MONMOUTH

PAGE NO. 2

1 Line	2 Block No. Lot No. Qualification Account No.	3 Land Dimensions Building Description Additional Lots Acreage Prop. Class	4 Owner's Name Address City State Property Location Billing Code Zip Code	5 Identification Cd. Own. Use Desc.	6 Statute Under Which Exemption Is Claimed	7 Initial Date Further Dt	8 Land Improvement	9 Total	10 Sp Tax Cd
1	48 8 00000643	MUNICIPAL BLDG BOROUGH HALL 150X150 .5165 15C	BOROUGH OF SEA GIRT PO BOX 296 SEA GIRT, NJ 319-321 BALTIMORE BOULEVA 08750 4	04 01 010	54:4-3.3		3668500 1225700	4894200	
2	61 10 00000807	PARK PARK 450X150 1.5496 15C	BOROUGH OF SEA GIRT PO BOX 296 SEA GIRT, NJ 400 BALTIMORE BOULEVARD 08750 4	04 09 622	54:4-3.3		19870000 60500	19930500	
3	67 1 00001022	POND 1.24 AC 1.2400 15C	BOROUGH OF SEA GIRT PO BOX 296 SEA GIRT, NJ WRECK POND 08750 5	04 09 905	54:4-3.3		222000 0	222000	
4	75 1 00000926	PARKING AREA 0.85 AC .8500 15C	BOROUGH OF SEA GIRT PO BOX 296 SEA GIRT, NJ THE PLAZA 08750 6	04 09 780	54:4-3.3		1232500 6700	1239200	
5	76 10 00000893	COMMON ELEMENT COMMON ELEMENT .0000 15F	THE PLAZA 800-804 THE PLAZA SEA GIRT, NJ 800-804 THE PLAZA #1 08750 2E 6	24 21 990	46:8B		0 0	0	
6	77 7 .0000	COMMON ELEMENT COMMON ELEMENT .0000 15F	GOVERNOR'S COURT% PCR PROPERTY MGMT 141 WEST FRONT STE 410 RED BANK, NJ 534 WASHINGTON BLVD 07701 2E 6	24 21 990	46:8B		0 0	0	
7	78 1 00001157	LIBRARY 1SF 1.60 AC 1.6000 15C	BOROUGH OF SEA GIRT PO BOX 296 SEA GIRT, NJ RAILROAD PLAZA 08750 6	04 03 372	54:4-3.3		2880000 207500	3087500	
8	80 4 00000965	VACANT LAND 130X150 IRR .0000 15C	BOROUGH OF SEA GIRT PO BOX 296 SEA GIRT, NJ 602 BALTIMORE BOULEVARD 08750 6	04 04 095	54:4-3.3		2021300 0	2021300	
9	81 1.01 00000980	VACANT LAND 151X104 IRR .0000 15C	BOROUGH OF SEA GIRT PO BOX 296 SEA GIRT, NJ 12 SIXTH AVENUE 08750 1E 5	02 01 095	54:4-3.3		2608700 0	2608700	
10	81 1.02 00000980	VACANT LAND 151X78 IRR .0000 15C	BOROUGH OF SEA GIRT PO BOX 296 SEA GIRT, NJ 8 SIXTH AVENUE 08750 1E 5	02 01 095	54:4-3.3		2548300 0	2548300	
11	82 1 00000996	VACANT LAND 50X281 IRR .0000 15C	BOROUGH OF SEA GIRT PO BOX 296 SEA GIRT, NJ SIXTH AVENUE 08750 5	04 09 095	54:4-3.3		594500 0	594500	
12	84 1 00001038	VACANT LAND EDGEMERE PARK 2.69 AC 2.6900 15C	BOROUGH OF SEA GIRT PO BOX 296 SEA GIRT, NJ 601 BEACON BOULEVARD 08750 5	04 09 095	54:4-3.3		3871500 0	3871500	
13	84 20 00001057	VACANT LAND 1.35 AC 1.3500 15C	BOROUGH OF SEA GIRT PO BOX 296 SEA GIRT, NJ ALONG WRECK POND 08750 5	04 09 095	54:4-3.3		526500 0	526500	
14	84 21 00001057	POND 11.86 AC 11.8600 15C	BOROUGH OF SEA GIRT PO BOX 296 SEA GIRT, NJ WRECK POND 08750 5	04 09 905	54:4-3.3		1779000 0	1779000	

41822800

1500400

43323200

## 2026 EXEMPT PROPERTY LIST

TAXING DISTRICT NO. 43 SEA GIRT BORO

COUNTY NO. 13 MONMOUTH

PAGE NO. 3

1 Line	2 Block No. Lot No. Qualification Account No.	3 Land Dimensions Building Description Additional Lots Acreage Prop. Class	4 Owner's Name Address City State Property Location Billing Code Zip Code	5 Identification Cd. Own. Use Desc.	6 Statute Under Which Exemption Is Claimed	7 Initial Date Further Dt	8 Land Improvement	9 Total	10 Sp Tax Cd
1	88 1 00001098	WATER PLANT WATER PLANT .0000	15C BOROUGH OF SEA GIRT PO BOX 296 SEA GIRT, NJ BALTIMORE BOULEVARD 08750 5	04 08 244	54:4-3.3		3557400 166300	3723700	
2	89 1 00001105	WATER PLANT 1SCB 1.25 AC 1.2500	15C BOROUGH OF SEA GIRT PO BOX 296 SEA GIRT, NJ BELL PLACE 08750 6	04 08 244	54:4-3.3		2250000 804500	3054500	
3	90 1 00001106	UTILITY BLDG. 1SM-GAR .87 AC .8700	15C BOROUGH OF SEA GIRT PO BOX 296 SEA GIRT, NJ 612 PHILA & 613 BOSTON 08750 6	04 08 025	54:4-3.3		1566000 625000	2191000	
4	91 1 00001158	PARKING AREA 1.584 AC 1.5840	15C BOROUGH OF SEA GIRT PO BOX 296 SEA GIRT, NJ RAILROAD PLAZA 08750 6	04 09 780	54:4-3.3		3436500 0	3436500	
5	93 1.01	PLAYGROUND 1.50AC 1.5000	15A SEA GIRT BOARD OF EDUCATION 451 BELL PLACE SEA GIRT, NJ 401 BELL PLACE 08750 6	04 03 726	54:4-3.3	11/01/08	2175000 0	2175000	
6	93 1.02 00001108	SCHOOL SCHOOL 1.80 AC 1.8000	15A SEA GIRT BOARD OF EDUCATION 451 BELL PLACE SEA GIRT, NJ 451 BELL PLACE 08750 6	04 03 353	54:4-3.3		2610000 4252400	6862400	
7	93 1.03	PLAYGROUND 1.61 AC 1.6100	15A SEA GIRT BOARD OF EDUCATION 451 BELL PLACE SEA GIRT, NJ 491 BELL PLACE 08750 6	04 03 726	54:4-3.3	11/01/08	2334500 0	2334500	
8	97 1 00001255	DISABLED VETERAN 1.5SF1G 79X150 .2720	15F MEIXSELL, MICHAEL F & ELLEN M, TRUSTEES 619 CHICAGO BOULEVARD SEA GIRT, NJ 619 CHICAGO BOULEVARD 08750 5	24 04 097	54:4-3.30	02/21/12 11/05/21	1624600 328500	1953100	
9	98 3 00001267	VACANT LAND 153X631R .0000	15C BOROUGH OF SEA GIRT PO BO 296 SEA GIRT, NJ 700 BEACON BOULEVARD 08750 5	04 09 095	54:4-3.3		705900 0	705900	
10	103 18 00001176	CHURCH 1SF 75X150 .2583	15D SOCIETY OF THE SACRED HEART NEW JER 4120 FOREST PARK AVENUE ST. LOUIS, MO 710 PHILADELPHIA BLVD. 63108 6	23 10 040	54:4-3.6	09/01/20 12/02/21	1437100 243400	1680500	
11	106 1 00001268	BARRACKS NJ ENCAMPMENT 164.35AC 164.3500	15C STATE OF NJ C/O DEPT OF DEFENSE EGGERTS CROSSING RD CN340 TRENTON, NJ 500 SEA GIRT AVENUE 08625 7	02 02 426	54:4-3.3		245108000 23252600	268360600	
12									
13									
14									

266805000

29672700

296477700

TAXING DISTRICT NO. 43 SEA GIRT BORO

COUNTY NO. 13 MONMOUTH

PAGE NO.	LAND VALUE	IMPROVE VALUE	EXEMPTION AMOUNT	NET TAXABLE VALUE	-----DEDUCTION SUMMARY-----					BILLED FIRST HALF
					SEN. CIT	SUR SPOUSE	DIS PERSON	VETERAN	WIDOW	
0001	43015300	14963000		57978300						118777.50
0002	69687200	18295400		87982600						187162.21
0003	59251800	11537700		70789500						141846.78
0004	93061000	23301900		116362900						262202.59
0005	84056400	19626200		103682600						227797.55
0006	59935100	14983400		74918500						153419.33
0007	58117700	13145100		71262800					1 250	141602.02
0008	59149000	16386300		75535300						153032.62
0009	56949100	17215100		74164200				1 250		148803.10
0010	57354500	12509200		69863700						137997.99
0011	48402400	9360700		57763100						113317.21
0012	52012100	13383100		65395200						137814.60
0013	45178900	11513500		56692400						119118.06
0014	47955800	13143200		61099000						129006.26
0015	46777400	13612200		60389600						128801.16
0016	43635100	10054200		53689300						112182.72
0017	47832300	14342500		62174800						131297.92
0018	48239500	14731800		62971300				1 250		133342.81
0019	47753200	15327600		63080800						120462.13
0020	47720000	13857500		61577500				1 250		130946.37
0021	47425200	7306000		54731200				1 250		113128.09
0022	49148000	8703000		57851000				1 250		120454.65
0023	46532700	10114900		56647600				1 250		118102.85
0024	40037900	10725300		50763200				2 500		108260.83
0025	43068100	13831600		56899700						120523.25
0026	37060800	7749700		44810500				1 250	1 250	89386.15
0027	46234700	11943800		58178500						117513.29
0028	48385400	14001200		62386600				1 250		126708.10
0029	46235500	12264200		58499700						118127.81
0030	44204300	16197900		60402200						124112.56
0031	42120400	8386600		50507000						103795.28
0032	48647800	23131900		71779700						151167.09
0033	40792800	13920400		54713200						112704.43
0034	47076600	12382100		59458700					1 250	119678.44
0035	47826600	17831600		65658200						135082.83
0036	46368900	15580200		61949100						128140.23
0037	47201600	18372000		65573600						135081.34
0038	47076600	15964100		63040700						128797.67
0039	47326600	19169800		66496400						137455.08
0040	47069900	13229700		60299600				1 250		121408.73
0041	40302100	16156400		56458500				1 250		100021.58
0042	45586500	18006200		63592700						126308.92
0043	44554000	13646900		58200900				1 250		112581.44
0044	44859000	17200400		62059400						122572.15
0045	45479000	15008300		60487300						118524.50
0046	43701800	16456700		60158500				1 250		119566.17
0047	40912800	14303600		55216400						109576.45
0048	44859000	13701200		58560200						113576.69
0049	44859000	15668500		60527500						120267.02
0050	45034000	12974000		58008000				1 250		105916.03
0051	45434000	13789600		59223600				2 500		114864.85
0052	44824900	11255800		56080700				1 250		96751.39
0053	45234000	19877000		65111000						129917.93
0054	43870400	11059100		54929500						105351.92
0055	44507500	13098000		57605500						112019.56
0056	37244200	7873300		45117500						84372.20
0057	40008100	15169400		55177500						107127.37
0058	41287000	14004100		55291100				2 500		105967.43
0059	41075600	11234000		52309600				1 250	1 250	101051.77
0060	40804200	8410800		49215000						90649.61
0061	37679400	10634300		48313700				1 250		90800.30
0062	40711400	11564800		52276200						99941.75
0063	40742700	10471700		51214400						97646.35
0064	41511800	15355600		56867400				1 250		106146.57
0065	40941500	9368600		50310100				1 250		95086.73



TAXING DISTRICT NO. 43 SEA GIRT BORO

COUNTY NO. 13 MONMOUTH

PAGE NO.	LAND VALUE	IMPROVE VALUE	EXEMPTION AMOUNT	NET TAXABLE VALUE	SEN. CIT	SUR SPOUSE	DIS PERSON	VETERAN	WIDOW	BILLED FIRST HALF
0066	40721000	10153700		50874700				1	250	95365.18
0067	36176100	15965400		52141500						109426.25
0068	31084600	11887300		42971900						95788.09
0069	30249500	9037000		39286500				1	250	85916.62
0070	32797300	9303400		42100700						90828.26
0071	32016900	5434500		37451400						81729.01
0072	34082400	13999600		48082000						107770.56
0073	34204100	9849500		44053600				1	250	97088.97
0074	34082400	9240900		43323300					1 250	95677.31
0075	34204900	12157100		46362000						101826.99
0076	10464800	6120500		16585300						33797.32
0077	25215600	9406900		34622500						76739.01
0078	9934800	4035800		13970600				1	250	29275.12
0079	9066000	2300600		11366600						23207.77
0080	18894500	4977700		23872200						49693.94
0081	14961600	4519800		19481400				1	250	43865.36
0082	26400100	10495500		36895600						83307.86
0083	19249100	8149600		27398700						61632.27
0084	21529600	10925200		32454800						73990.51
0085	20076900	9537300		29614200						67417.69
0086	12848800	3872400		16721200						37705.95
0087	16752200	6026600		22778800				2	500	51286.74
0088	21594600	7267500		28862100						64690.14
0089	18276500	5183700		23460200						54492.33
0090	18009200	9191900		27201100						59661.73
0091	19017900	5754900		24772800						53346.13
0092	18984700	5384100		24368800				1	250	51933.46
0093	19565300	10653300		30218600						66802.93
0094	19143300	5771200		24914500						53584.17
0095	17909700	6448300		24358000						52791.73
0096	19344900	5765900		25110800						54017.28
0097	16419200	3275600		19694800						41871.12
0098	14196900	2825000		17021900				2	500	36181.02
DIST. TOTAL	3839423500	1153301600		4992725100				34	8500	10227875.13

TAXING DISTRICT NO. 43 SEA GIRT BORO

COUNTY NO. 13 MONMOUTH

PAGE  
NO.

LAND  
VALUE

IMPROVE  
VALUE

EXEMPTION  
AMOUNT

NET TAXABLE  
VALUE

0001

DISTRICT TOTAL

TAXING DISTRICT NO. 43 SEA GIRT BORO

COUNTY NO. 13 MONMOUTH

PAGE  
NO.REPORTED DEPRECIATED  
BOOK VALUETAXABLE VALUE OF  
TANGIBLE PERSONAL PROPERTYBILLED  
FIRST HALF

0001

.00

DISTRICT TOTAL

.00

COUNTY NO. 13 MONMOUTH

[illegible]

PAGE NO : 1  
RUN TIME : 17:38:20



PAGE NO : 2  
RUN TIME : 17:38:20

PAGE NO : 1  
RUN TIME : 17:38:20

PROGRAM NO : PT9000C  
RUN DATE : 05/05/26

## CHAPTER 441 EXEMPT PROPERTY LISTING

PAGE NO : 2  
RUN TIME : 17:38:20

CTY / MUNI  
-----

BLOCK

LOT

QUAL

EXEMPT CODE

LAND VALUE

IMPR VALUE

TOTAL VALUE

STATE TOTALS:

TOTAL LINE ITEMS:

0

**TOTAL ASSESSED VALUE:**

\$0