

NEW JERSEY PROPERTY TAX SYSTEM LEGEND

PART 1		PART 2		Exempt Property Identification Codes	
CODE	NAME OF OWNER	PRINCIPLE USE OR PURPOSE	CODE		
01	Federal Government	01 General Government	055	Parsonage	311 Salvation Army
02	State Government	02 Military Purposes	059	Rabbi Residence	313 Rescue Squad
03	County Government	03 Education	080	Farm	315 Halfway House
04	Municipal Government	04 Health & Welfare Etal.	083	Barn	316 Nursing Home
05	Del. Riv. & Bay Authority	05 Penal Institutions	086	Shed	319 Veterans Home
06	Del. Riv. Basin Comm.	06 Police, Fire, Rescue	089	Tool Shed	322 Firemans Home
07	Del. Riv. Joint Toll Bridge Comm.	07 Transportation	094	Dedicated Open Space	325 Civil Defense Shelter
08	Del. Riv. Port Authority	08 Utilities	095	Vacant Land	330 Humane Society
09	Del. Valley Reg. Plan. Comm.	09 Conservation	097	Disabled Veteran	350 College
10	N.J. Turnpike Authority	10 Religious and Charitable	098	Widow of Serviceman or Disabled Veteran	353 Schools
11	Garden State Pkwy. Comm.	11 Burial Grounds	100	VFW/ A.M. Leg	356 Dormatory
12	Interstate Sanitation Comm.	12 Civic and other Social Activities	101	Burial Ground	359 Laboratory
13	Mid. Atl. State Air Poll. Ctrl Comm.	13 Redevel. And Rehabilitation	106	Cemetery	362 Hall
14	N.Y.- N.J. Trans. Agency	14 Remediation	111	Crematory	365 Agricultural Research
15	Palisades Int. Park Comm.	15 Housing and Mtg Fin. Project	116	Graveyard	368 Nursery School
16	Port Authority of N.Y.-N.J.	16 Urban Enterprize Zone	121	Mausoleum	372 Library
17	Tri-State Comm.	17 C. 441 P.L. 1991	201	Radio Station	375 Museum
18	S. Jersey Port Comm.	18 Railroad	204	Radar	378 Monument
19	Waterfront Comm. of N.Y.	19 Recreation	207	Radio Tower	381 Historic Site
20	Charitable & Non-Profit Org.	20 Medical Office/ HEZ	220	Filtering Plant	401 Military Post
21	Fraternal Organizations		223	Pumping Station	405 Military Post, Air Force
22	Veterans Organizations		226	Reservoir	410 Coast Guard Station
23	Religious Organizations		229	Well	415 Naval Station
24	Other		232	Water Supply	420 Armory
25	Atlantic City Expressway		235	Water Tank	426 Barracks
26	N.J. Sports & Exposition Authority		238	Water Tower	430 Ordinance Plant
27	N.J. Econ. Dev. Authority	001 Administrative Bldg.	241	Water Tower Booster Station	501 Fire House
28	County Food Dist. Authority	004 Commercial Bldg.	244	Water Plant	505 Volunteer Fire Co.
29	Urban Renewal Entity	005 Office Bldg.	247	Water Stand Pipe	510 Fire Tower
30	CRDA- Casino Redev. Authority	007 Maintenance Bldg.	250	Sewage Treatment	530 Police Station
31	N.J. Education Facilities Authority	010 Municipal Bldg.	254	Sewage Disposal	535 Pistol Range
32	Hackensck Mead. Comm	013 Post Office	256	Sanitary Landfill	560 Penal Institution
33	County Improvement Authority	016 State Bldg.	258	Drainage	601 Stadium
34	N.J. Natural Land Tr./ Natur. Cons	019 Court House	270	Atomic Energy Plant	604 Theatre
35	N.J. House and Mtg. Fin. Agency	022 Storage Bldg.	280	Oil Tank	607 Amphitheater
36	N.J. Transit	025 Utility Bldg.	283	Incinerator	610 Pavillion
37	County Park Commission	040 Church	286	Mosquito Control	613 Community Center
38	County Utilities Authority	043 Chapel	289	Dog Pound	616 Grange Hall
39	County Housing Authority	046 Synagogue	301	Hospital	619 Forest
40	Municipal Housing Authority	047 Tax Lien Foreclosure	304	Clinic	622 Park
41	Municipal Utilities Authority	048 In-Lieu of Tax Payment	306	Mediacl Office/ HEZ	623 Green Acres
42	Municipal Improvement Authority	049 Convent	307	Health Center	625 Game Preserve
43	Municipal Parking Authority	050 Recreation Fields	308	County Food Dist. Facility	628 Bird Sanctuary
44	Patco	051 Recreation Center	309	Rescue Mission	631 Hatchery
45	S. Serjev Transportation Authority	052 Rectory	310	Red Cross Facility	634 Stable
					637 Camp
					640 Club
					643 Club House
					646 Golf Course
					649 Drum & Bugle Corps
					652 Beach
					655 Marina
					658 Boathouse
					661 Life Guard Station
					664 Bath House
					667 Boardwalk
					670 Boardwalk, Amusement
					673 Booth
					676 Refreshment Stand
					679 Restaurant
					682 Comfort Station
					701 Highway
					702 Tunnel
					704 Road
					707 Parkway
					710 Thoroughfare
					713 Circle
					716 Island
					719 Jug Handle
					722 Medial Strip
					725 Overpass
					726 Playground
					728 Right of Way
					730 Traffic Island
					731 Traffic Triangle
					740 Toll Booth
					743 Toll Plaza
					746 Sidewalk
					749 Lighting Standards
					752 Service Area
					760 Gate House
					763 Garage
					766 Highway Plant
					769 Inspection Station
					772 Weighing Station
					780 Parking Area
					789 Brownsfields
					790 Commmerc. \ Indust. Purpose
					795 Vehicle Terminal
					801 Airport
					805 Air Facility
					810 Air Terminal
					815 Observation Tower
					840 Railroad
					845 Railroad Station
					850 Railroad Depot
					880 Navigation Tower
					901 Lake
					905 Pond
					906 Pool
					909 River
					913 Creek
					917 Canal
					921 Canal Feeder
					925 Canal House
					929 Tidewater Basin
					933 Water Way
					937 Watershed
					940 Vehicle Bridge
					944 Foot Bridge
					948 Bridge Steps
					949 Footpath
					950 Flood Control Dam
					960 Dock Bulkhead
					964 Dock Lock
					968 Dock Port
					980 Lockhouse
					984 Lighthouse
					988 Marine Elevator
					991 Revenue Allocation District
					992 Marine Terminal
					993 Urban Renewal Entity
					994 5 Yr. Tax Agreement
					995 Atlantic City Expressway
					996 Riparian Grant
					997 Residence
					998 Urban Renewal
					999 Public Housing

**TABLE OF AGGREGATES
OF TAXABLE AND EXEMPT PROPERTY IN THE TAXING DISTRICT OF LAKE COMO BORO**

FOR 2026

(1) VALUE OF LAND	636,141,800
(2) VALUE OF IMPROVEMENTS	265,193,300
(3) TOTAL VALUE LAND & IMPRVMT EXCL 2ND CLASS RR	901,335,100
(4) TAX VALUE MACH,IMPLMNT & EQUIPT OF TELEPHONE, PETROLEUM REFINERIES MISCELLANEOUS	
(5) EXEMPTIONS	
POLLUTION CONTROL (RS 54:4-3.56)	
FIRE SUPPRESSION (RS 54:4-3.13)	
FALLOUT SHELTER (RS 54:4-3.48)	
WATER/SEWAGE FAC. (RS 54:4-3.59)	
UEZ ABATEMENT (RS 54:4-3.139)	
HOME IMPROVEMENT (RS 54:4-3.72)	
MULTI FAMILY (RS 54:4-3.121)	
CL 4 ABATEMENT (RS 54:4-3.95)	
RENEWABLE ENERGY (RS 54:4-3.113)	
DWELL ABATEMENT (RS 40A:21-5)	
DWELL EXEMPTION (RS 40A:21-5)	
NEW DWL/CONV ABATE (RS 40A:21-5)	
NEW DWL/CONV EXEM (RS 40A:21-5)	
MUL DWELL EXEM (RS 40A:21-6)	
MUL DWELL ABATE (RS 40A:21-6)	
COM/IND EXEMPTION (RS 40A:21-7)	
TOTAL	
(5A) DEDUCTIONS ALLOWED (C.73,L.1976)	
NBR VETERANS	17
NBR VETERANS WIDOWS	1
TOTAL	18
NBR SENIOR CITIZENS	4
NBR DISABLED PERSONS	1
NBR SURVIVING SPOUSE	
TOTAL	23
(6) NET VALUATION TAXABLE	901,335,100
(7) TAX RATE - GENL TAX RATE PER \$100 TAXABLE VALUE	
(8) RATIO - AVERAGE RATIO OF ASSESSED TO TRUE VALUE OF REAL PROPERTY	%
(9A) UEZ EXPIRED (-)	
(9B) TRUE VALUE CL II RR PROPERTY (+)	
(10) EQUALIZATION	
(11) NET VALUE ON WHICH COUNTY TAXES ARE APPORTIONED	
(12) APPORTIONMENT OF TAXES	
TOTAL CNTY TAX APPRT ADJUSTMENTS	
CNTY EQUAL TBL APPL (+ OR -)	
APPEALS & CORR. (+ OR -)	
NET CNTY TAX APPOR LESS EXCESS STATE AID	

(13) VALUATION OF EXEMPT PROPERTY	
PUBLIC SCHOOL PROP	
OTHER SCHOOL PROP	3,509,900
PUBLIC PROP	7,637,500
CHURCH & CHARITABLE PROP	1,708,400
CEMETERY & GRAVEYARD	
OTHER EXEMPT PROP	1,683,900
TOTAL VALUE	14,539,700

(14) MISC REVENUE FOR SUPPORT OF BUDGET	
SURPLUS REVENUE APPROPRIATED	
MISC REVENUE ANTICIPATED	
RECEIPT FROM DELINQUENT TAX & LIEN	
TOTAL MISCELLANEOUS REVENUE	

(15) APPORTIONMENT OF TAXES

ITEM	AMOUNT	RATE
NET CNTY TX LESS ST AID		
COUNTY LIBRARY TAX		
COUNTY HEALTH TAX		
COUNTY OPEN SPACE		
DISTRICT SCHOOL TAX		
CONSOLIDATED SCHOOL TAX		
REGIONAL SCHOOL TAX		
MUNICIPAL OPEN SPACE		
MUNICIPAL LIBRARY TAX		
LOCAL MUNCLPL PURPOSE TAX		
TOTAL TAX LEVY		

AUTHORIZED RATE

(16) REAL PROPERTY CLASSIFICATION SUMMARY

	ITEMS	TAX VALUE
1. VACANT LAND	32	17,347,400
2. RESIDENTIAL	934	824,924,400
3A. FARM (REGULAR)		
3B. FARM (QUALIFIED)		
4A. COMMERCIAL	46	50,254,700
4B. INDUSTRIAL	2	2,358,600
4C. APARTMENT	1	6,450,000
TOTAL CLASS 4A,4B,4C		59,063,300
TOTAL ALL CLASSES		901,335,100

STATE OF NEW JERSEY MONMOUTH COUNTY

I (WE) _____ ASSESSOR(S) OF THE
TAXING DISTRICT OF LAKE COMO BORO DO SWEAR (OR AFFIRM)
THAT THE FOREGOING TAX LIST AND TAX DUPLICATE CONTAIN THE
VALUATIONS OF ALL THE PROPERTY LIABLE TO TAXATION IN THE TAXING
DISTRICT IN WHICH I (WE) AM (ARE) TAX ASSESSOR(S), AND THAT
SUCH PROPERTY HAS BEEN VALUED WITHOUT FAVOR OR PARTIALITY AT
ITS TAXABLE VALUE AND I (WE) HAVE ALLOWED ONLY SUCH EXEMPTIONS
AND DEDUCTIONS AS ARE PRESCRIBED BY LAW

I (WE) DO FURTHER SWEAR (OR AFFIRM) THAT, FOR THE TAX YEAR 2026,
I (WE) HAVE COMPLETED AND PUT INTO OPERATION A DISTRICT-WIDE
ADJUSTMENTS OF REAL PROPERTY TAXABLE VALUATIONS AND SUCH TAXABLE
VALUATIONS CONFORM TO THE PERCENTAGE LEVEL ESTABLISHED FOR SUCH
YEAR FOR EXPRESSING THE TAXABLE VALUE OF REAL PROPERTY IN THE
COUNTY.


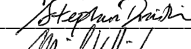
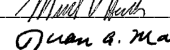



SWORN AND SUBSCRIBED BEFORE ME
THIS _____ DAY OF _____ OF 2026


ASSESSOR(S)

CERTIFICATION BY COUNTY BOARD

THIS IS TO CERTIFY THAT THE FOREGOING IS A TRUE AND
COMPLETE RECORD OF THE TAXES ASSESSED FOR THE YEAR 2026 IN THE
TAXING DISTRICT OF LAKE COMO BORO _____ COUNTY OF
MONMOUTH, NEW JERSEY, AND THAT \$ 901,335,100 IS THE
NET VALUATION TAXABLE AND \$ _____ IS THE NET VALUATION
ON WHICH COUNTY TAXES AND REGIONAL OR CONSOLIDATED SCHOOL TAXES
ARE APPORTIONED.

ATTEST:

	PRESIDENT
	V. PRESIDENT
	COMMISSIONER
	COMMISSIONER
	COMMISSIONER
	COMMISSIONER


TAX ADMINISTRATOR
COUNTY BOARD OF TAXATION

TAXING DISTRICT 46 LAKE COMO BORO			2026 TAX LIST DISTRICT SUMMARY			COUNTY 13 MONMOUTH		05/05/26
CLASSIFICATION	NO. OF PARCELS	LAND VALUE	IMPROVEMENT VALUE	TOTAL VALUE	BOOK VALUE OF TANG PERS PROP	EXEMPTION AMOUNT	NET TAXABLE VALUE	
1 VACANT LAND	32	17,347,400	0	17,347,400		0	17,347,400	
2 RESIDENTIAL	934	578,561,500	246,362,900	824,924,400		0	824,924,400	
3A FARM (REGULAR)	0	0	0	0		0	0	
3B FARM (QUALIFIED)	0	0	0	0		0	0	
4A COMMERCIAL	46	35,790,400	14,464,300	50,254,700		0	50,254,700	
4B INDUSTRIAL	2	1,586,500	772,100	2,358,600		0	2,358,600	
4C APARTMENT	1	2,856,000	3,594,000	6,450,000		0	6,450,000	
CLASS 4 TOTAL	49	40,232,900	18,830,400	59,063,300		0	59,063,300	
RATABLE TOTAL	1,015	636,141,800	265,193,300	901,335,100		0	901,335,100	
5A CLASS 1 RAILROAD	0	0	0	0		0	0	
5B CLASS 2 RAILROAD	0	0	0	0		0	0	
RAILROAD TOTAL	0	0	0	0		0	0	
6A TELEPHONE	0				0		0	
6B PETROL REFINRIES	0				0		0	
6C MISCELLANEOUS	0				0		0	
PUBLIC UTIL. TOTAL	0				0		0	
15A PUBLIC SCHOOL	0	0	0	0		0	0	
15B OTHER SCHOOL	1	1,445,000	2,064,900	3,509,900		0	3,509,900	
15C PUBLIC PROPERTY	12	6,521,000	1,116,500	7,637,500		0	7,637,500	
15D CHARITABLE	1	1,237,600	470,800	1,708,400		0	1,708,400	
15E CEMETERY	0	0	0	0		0	0	
15F MISCELLANEOUS	7	1,389,000	294,900	1,683,900		0	1,683,900	
EXEMPT TOTAL	21	10,592,600	3,947,100	14,539,700		0	14,539,700	
----- D E D U C T I O N S -----			----- E X E M P T I O N S -----			----- E X E M P T I O N S -----		
CLASSIFICATION	NO. OF DEDUCTS	DEDUCTION AMOUNT	CLASSIFICATION	NO. OF PARCELS	EXEMPTION AMOUNT	CLASSIFICATION	NO. OF PARCELS	EXEMPTION AMOUNT
SENIOR CITIZEN	4	1,000	FIRE SUPPRESS	0	0	DWELL ABATE	0	0
DISABLED PERSON	1	250	POLLUTION CNTRL	0	0	DWELL EXEMP	0	0
SURVIVING SPOUSE	0	0	FALLOUT SHELTER	0	0	NEW DWEL/CONV ABAT	0	0
VETERAN	17	4,250	WATER/SEWAGE FAC	0	0	NEW DWEL/CONV EXMT	0	0
WIDOW OF VETERAN	1	250	HOME IMPROVEMENT	0	0	MUL DWELL EXEMP	0	0
			CLASS 4 ABATEMENT	0	0	MUL DWELL ABATE	0	0
			MULTI-FAMILY DWELL	0	0	COM/IND EXEMP	0	0
			UEZ ABATEMENT	0	0	RENEWABLE ENERGY	0	0

I ASSESSOR OF THE TAXING DISTRICT OF LAKE COMO BORO DO SWEAR (OR AFFIRM) THAT THE FOREGOING
TAX LIST AND TAX DUPLICATE CONTAIN THE VALUATIONS OF ALL THE PROPERTY LIABLE TO TAXATION IN THE TAXING DISTRICT IN WHICH I AM TAX
ASSESSOR, AND THAT SUCH PROPERTY HAS BEEN VALUED WITHOUT FAVOR OR PARTIALITY AT ITS TAXABLE VALUE AND I HAVE ALLOWED ONLY SUCH
EXEMPTIONS AND DEDUCTIONS AS ARE PRESCRIBED BY LAW.

ASSESSOR

I DO FURTHER SWEAR (OR AFFIRM) THAT, FOR THE TAX YEAR 2026, I HAVE COMPLETED AND PUT INTO OPERATION A DISTRICT WIDE ADJUSTMENT OF
REAL PROPERTY TAXABLE VALUATIONS AND SUCH TAXABLE VALUATIONS CONFORM TO THE PERCENTAGE LEVEL ESTABLISHED FOR SUCH YEAR FOR
EXPRESSING THE TAXABLE VALUE OF REAL PROPERTY IN THE COUNTY.

SWORN AND SUBSCRIBED BEFORE ME THIS DAY OF OF 2026. -----
ASSESSOR

TAXING DISTRICT NO. 46 LAKE COMO BORO

COUNTY NO. 13 MONMOUTH

NAME OF OWNER ADDITIONAL OWNERS	PAGE NO.	BLOCK NO.	LOT NO.	LOT QUALIF.	ACCOUNT NO.	DEED BOOK	DEED PAGE	CLASS	PROPERTY LOCATION	
ABAD, ANDRES	0070	34	12			09401	07198	2	732 TWENTYSECOND AVENUE	
ABBRUSCATO, DANIEL	0022	10	40			09415	04547	2	1606 MAIN ST F300 U1 B3	
ABOLT, ROBERT	0018	10	4.07		C0300	09429	02248	2	609 SIXTEENTH AVENUE-7	
ACQUAVIA, DOROTHY & DENIS MASON	0059	26	3			05633	00724	2	1735 MELROSE AVENUE	
ADAO, CHRISTOPHER	0026	11	4.0301			09378	09034	2	1700 MAIN STREET UNIT 301	
AHERN, DONNA & TIMOTHY	0071	35	6			8960	06606	2	745 TWENTYSECOND AVENUE	
AIELLO, FRANK & MARIA	0054	24	6.11			8577	06733	2	1715 MAIN STREET UNIT 2	
AKE HOLDINGS LLC	0053	24	6.01			09050	01112	4A	1713 MAIN STREET UNIT 101	
AKER, ALLAN F & SUSAN	0016	8	3			08229	05348	2	405 WILDWOOD PLACE	
ALACAN, EDGAR B	0004	1	45.02			09286	07236	2	301 SIXTEENTH AVENUE	
ALBALA, HEATHER	0008	4	18			05872	00417	2	1822 BRADLEY TERRACE	
ALBANO, ELIZABETH	0026	11	4.0208			09122	00591	2	1700 MAIN STREET UNIT 208	
ALBARRAN WEINSEIMER FAMILY TRUST	0014	7	13			09687	03631	2	506 EIGHTEENTH AVENUE	
ALEXANDER, DEREK E. & KAREN F.	0057	24	26					2	718 WALLING AVENUE	
ALFANO, VINCENT J & PATRICIA R	0003	1	33			09206	00696	2	397 SIXTEENTH AVENUE	
ALLEN, BRUCE	0045	17	7					2	1815 PARKWAY	
ALLISON, ROBERT W	0067	33	4			08970	02201	2	2009 MAIN STREET	
ALPAUGH, W.M.JR&D.M.&RIETZKE TRUST	0043	16	14			09021	01582	2	1831 LAUREL TERRACE	
ALPEROVICH, MIRA	0022	10	40			8746	06812	2	1606 MAIN ST F301 U1 B7	
ALTOBELLI, DAVID J & EILEEN M	0013	6	37			09428	08802	2	329 SEVENTEENTH AVENUE	
ALTOMARE, DEBRA	0058	25	1			09355	08980	2	1711 BELMONT AVENUE	
AMBROSIO, PATRICK & PATRICIA	0020	10	23			09381	04288	2	508 SEVENTEENTH AVENUE	
AMMERMULLER, ARTHUR J	0029	11	37			08108	00450	2	614 REDMOND AVENUE	
ANASTASIO, NEIL J & CATHERINE E	0010	4	33			8490	05465	2	315 EIGHTEENTH AVENUE	
ANDERSON, KAYSONNE & AMANDA JILL	0044	16	25			09558	09510	2	1816 PINE TERRACE	
ANDRAE, CONSTANTIN & TARA	0012	6	15			09285	03111	2	412 EIGHTEENTH AVENUE	
ANGELONE, ANTHONY & EDIE ANN	0042	15	38			09215	06932	2	609 EIGHTEENTH AVENUE	
ANSTATT, ROBERT & NORMA GARCIA	0001	1	13			09254	01199	2	400 SEVENTEENTH AVENUE	
ANTHONY, VIVIAN	0055	24	6.20			09121	03807	2	1717 MAIN STREET UNIT 201	
ANTOINETTE PAPPALARDO FAMILY TRUST	0004	2	7			09261	04467	2	304 EIGHTEENTH AVENUE	
ANZALONE, PETER J & MARIA G	0047	17	22			09454	07428	1	500 NORTH BOULEVARD	
APAGANO DEVELOPMENT, LLC	0045	16	32			09697	00701	2	1800-1802 PINE TERRACE	
ARABIA, JOSEPH & PETERSON, KAREN	0013	6	27			09461	06823	2	18 WOOLLEY LANE	
ARCHER, STEVEN E & JOSEPH F	0003	1	32			08002	09544	2	399 SIXTEENTH AVENUE	
ARCO, CHRISTOPHER	0057	24	34			09432	04450	2	711 SEVENTEENTH AVENUE	
ARCYKIEWICZ, JAMIE MARIE	0041	15	18			09729	08114	2	1840 BRIARWOOD TERRACE	
ARD INVESTORS, LLC	0055	24	6.24			09631	05430	4A	1719 MAIN STREET UNIT 101	
ARD INVESTORS, LLC	0055	24	6.25			09631	05430	4A	1719 MAIN STREET UNIT 102	
ARDOLINO, LYNN	0056	24	22					2	1720 BELMONT AVENUE	
AREVALO, TONE	0023	10	40		C1107	8588	03273	2	1606 MAIN ST R107 U4 B4	
ARONIS, MILTON N & ALEXANDER J	0057	24	24			09082	07516	2	1714 BELMONT AVENUE	
ARROYO, ANNA I & JOSE A	0059	25	15			09679	01194	2	1730 MELROSE AVENUE	
ARRUDA, PAULO P	0037	14	13			05600	00310	1	1829 BRIARWOOD TERRACE	
ARRUDA, PAULO P	0037	14	14			05600	00310	2	1831 BRIARWOOD TERRACE	
ARZANO, VICTORIA	0039	15	2			8715	09748	2	1803 PINE TERRACE	
AUCH, STACY	0071	35	5			09176	07914	2	747 TWENTYSECOND AVENUE	
AYERS, NOAH	0058	25	12			09709	02242	2	1738 MELROSE AVENUE	
AZZINARO, ANNA & PATRICIA A MALFA	0003	1	34			8824	07194	2	327 SIXTEENTH AVENUE	
B & M ESTATES LLC	0027	11	6			09062	09662	4C	627 SEVENTEENTH AVENUE	
BACH, GARY F	0016	8	12			09221	01971	2	409 EIGHTEENTH AVENUE	
BACH, SARAH M & MACARTHUR, DOUGLASS W	0026	11	4.0309			09455	02393	2	1700 MAIN STREET UNIT 309	
BADESSA, MATTHEW & CARTER, LAURA F	0009	4	27			09071	01571	2	1804 BRADLEY TERRACE	
BAIER, KURT & BOYLE, KATHLEEN	0025	11	4.0202			09322	07628	2	1700 MAIN STREET UNIT 202	
BAJA2, LLC	0011	6	12			09739	04245	2	406 EIGHTEENTH AVENUE	
BAK, RON	0071	34	28			8702	02776	2	701 1/2 TWENTYFIRST AVENUE	
BALANLAYOS, JESUS R & MYRNA & GUIA	0028	11	19			08256	09814	2	1708 OAK TERRACE	
BALDI, CHRISTOPHER	0061	29	5.03			1	8955	02118	2	727 WALLING AVENUE
BALKA, LAWRENCE J & JAYNE	0035	13	23			8654	07397	2	1851 FERNWOOD ROAD	
BALKA, NICH, JAN, WM & JUL MEGYESE	0074	36	25					1	TWENTYSECOND AVENUE	
BALKA, NICHOLAS A & JANET	0074	36	26					1	762 TWENTYSECOND AVENUE	
BARDIS, SPYROS & ANGELA BARDIS, TRST	0033	13	1			8829	09003	4A	1800 MAIN STREET	
BARGO, PAULO R & LEDA M	0059	25	21			09436	00360	2	1716 MELROSE AVENUE	
BARISCIANO, ANTHONY & JENNIFER	0015	7	24			8773	05413	2	1704-04 1/2 WHITE STREET	
BARNSHAW, JOHN W IV	0032	12	31			09711	00694	2	522 EIGHTEENTH AVENUE	
BARR, ERIC	0040	15	16			08065	02177	2	1833 PINE TERRACE	
BARRON, DONALD & MAUREEN	0027	11	15			8747	09959	2	1714 OAK TERRACE	
BARRON, DONALD & MAUREEN	0029	11	35			8747	09959	1	608 REDMOND AVENUE	
BARRY, CHRISTOPHER & SHARROCK, NICOLE	0074	36	22			09269	00708	2	2109 MARGERUM AVENUE	

TAXING DISTRICT NO. 46 LAKE COMO BORO

COUNTY NO. 13 MONMOUTH

NAME OF OWNER ADDITIONAL OWNERS	PAGE NO.	BLOCK NO.	LOT NO.	LOT QUALIF.	ACCOUNT NO.	DEED BOOK	DEED PAGE	CLASS	PROPERTY LOCATION
BARTOLOMEI, JOHN	0009	4	32			09646	06270	2	317 EIGHTEENTH AVENUE
BASHAW, MATTHEW K	0035	13	30			09289	08179	2	612 NORTH BOULEVARD
BAYLIS, WILLIAM J & JANICE	0038	14	31			8667	06983	2	1826 FERNWOOD ROAD
BAYWATCH AT LAKE COMO, LLC	0072	35	21			09141	02492	2	2209 MAIN STREET
BDS 3, LLC	0001	1	7			09684	09599	2	314 SEVENTEENTH AVENUE
BEAN, RICHARD J JR & SCHOCK, NICOLE	0013	6	39			09712	06267	2	325 SEVENTEENTH AVENUE
BEIRNE, JOSEPH & PALMIRA	0038	14	36			09146	04670	2	1816 FERNWOOD ROAD
BELLONE, MICHAEL	0011	6	7			09672	06699	1	398 NEWBEDFORD ROAD
BENEDICTIS, PETER J	0062	30	4			08401	07952	2	738 EIGHTEENTH AVENUE
BENKERT, PAUL & ALISON	0062	30	3			09270	01402	2	736 EIGHTEENTH AVENUE
BENNETT, FREDRIC, ETAL	0002	1	19			09191	05039	2	414 SEVENTEENTH AVENUE
BERESCIK, JOHN A JR & BRIAN CONOVER	0061	29	5.02			08385	02609	2	726 LEROY PLACE
BERTIN, E. & N. & KOTZ, K.L. & S.A.	0038	14	25			09167	02402	2	1836 FERNWOOD ROAD
BILOTTI, NICHOLAS & EMILY	0041	15	25			09670	09128	1	1826 BRIARWOOD TERRACE
BIOTECH & FAMILY FINANCE, LLC	0033	13	4			09423	09013	2	1811 FERNWOOD ROAD
BIRNBAUM, SHLOMO A	0054	24	6.16			09080	07989	2	1715 MAIN STREET UNIT 7
BLACK, CHRISTIAN A & Alysia M	0073	36	9			8902	07208	2	1911 MARGERUM AVENUE
BLAIR, T GEORGE & LAUREN H	0050	19	4.01			08386	02058	2	504 NORTH BOULEVARD
BOERA, WILLIAM C, ET ALS	0019	10	8			09365	06895	2	515 SIXTEENTH AVENUE
BOLEA, MEREDITH ANN	0054	24	6.09			09357	09823	2	1713 MAIN STREET UNIT 303
BOLLOTINO, ALFRED & KRISTEN	0065	32	15			8746	00386	2	744 TWENTIETH AVENUE
BONAFIDE, KEVIN	0031	12	16					2	609-609 1/2 REDMOND AVENUE
BONAFIDE, KEVIN	0031	12	17					2	607-607 1/2 REDMOND AVENUE
BONAVITO, JACQUELINE P	0047	17	31			05896	00512	2	1814 LAUREL TERRACE
BOONE, EMILY D	0060	27	3			09225	07072	2	1742 BRAND PARKWAY
BOOTH, CHRISTOPHER	0040	15	5			09656	04219	2	1811 PINE TERRACE
BORAB, JEFFREY	0024	10	40			08060	05406	2	1606 MAIN ST R306 U4 B11
BORODICH, PETER W & PETER, JR.	0013	6	33		C1306	09165	09598	2	415 SEVENTEENTH AVENUE
BOROUGH OF LAKE COMO	0064	31	25			09404	01210	15C	703 EIGHTEENTH AVENUE
BOYLE, CHELSEA & OLIVERI, ERIN	0008	4	8			09630	09542	2	1817 GREENWOOD TERRACE
BRADUS, KIM L	0038	14	28			08274	04844	2	1830 1/2 FERNWOOD ROAD
BRADY, RAYMOND, CHARLES, DENNIS & TIM	0048	18	5			08338	00072	1	1810 PARKWAY
BRAHN, DONALD R JR	0056	24	20			8807	00185	2	1728 BELMONT AVENUE
BRAM, LOUIS	0056	24	17			09145	00216	2	1762 BELMONT AVENUE
BRATERIS, PETER R, ETAL, TRUSTEES	0010	5	6			09520	04604	2	313 NINETEENTH AVENUE
BRAZIER, ELIZABETH M	0055	24	6.22			09159	02979	2	1717 MAIN STREET UNIT 301
BRENNAN, JOHN	0071	34	26			05376	00281	2	705 TWENTYFIRST AVENUE
BRIEN, MARILYN, TRUSTEE	0070	34	19			09369	09551	2	729 TWENTYFIRST AVENUE
BRIENZA, DAVID & BONNIE	0021	10	40		C0104	09636	03331	2	1606 MAIN ST F104 U2 B5
BRIENZA, DAVID, BONNIE, LAURA & MORGAN G	0039	14	43		C0002	09738	00145	2	623 EIGHTEENTH AVENUE
BROWN, CAROL M BURCH	0002	1	28			05530	00904	2	411 SIXTEENTH AVENUE
BROWN, MARLENE P	0027	11	7			05197	00763	2	1706 E STREET
BRUNO, LOUIS & CAPABIANCA, DEANA	0036	14	2			09551	03315	2	1803 BRIARWOOD TERRACE
BRUZZICHESI, ROBERT J & AURORA ARAG	0017	9	3			09570	02055	2	1813 BRADLEY TERRACE
BUCHANAN, JAMES L & WENDY GARCIA	0051	20	8			09061	02007	2	528 NORTH BOULEVARD
BUCKLEY, JOHN M	0066	32	22			8516	00191	2	735 NINETEENTH AVENUE
BUTT, HOWARD E & PATRICIA	0002	1	18			05716	00179	2	412 SEVENTEENTH AVENUE
BUTTLER, JANICE A	0068	33	15			8427	09927	2	738 TWENTYFIRST AVENUE
BY THE RAILS AT LAKE COMO, LLC	0053	23	5			8711	00084	4A	727 SEVENTEENTH AVENUE
BYRNE, KEVIN P & MAURA T	0024	10	40		C1307	8711	02447	2	1606 MAIN ST R307 U4 B12
BYRNE, MEGAN B & RICCIARDI, MICHAEL	0061	28	6.01			09694	05150	2	718 BURTON PLACE
BYS LTDS	0006	3	11			8816	01924	2	1822 GREENWOOD TERRACE
CABEZAS, PATRICIA A	0057	24	27			8953	01501	2	720 WALLING AVENUE
CAMBRON, JEFFREY F & LINDSAY P	0004	2	9			09340	09919	2	310 EIGHTEENTH AVENUE
CAMPION, BRIAN T & LINDA S	0010	5	10			09290	00914	2	305 NINETEENTH AVENUE
CANCILLIERI, KARRA	0026	11	4.0207			8911	00957	2	1700 MAIN STREET UNIT 207
CANGIANO, DOMINICK & MATILDA	0026	11	4.0308			09524	05862	2	1700 MAIN STREET UNIT 308
CAPIZZI, PETER & GINA, ETAL	0049	18	19			09310	03468	2	401 NORTH BOULEVARD
CAPPIELLO, MADELYNN & MAURER, LYNN TIMP	0024	10	40		C1209	09731	06083	2	1606 MAIN ST R209 U5 B5
CAREY, DOROTHY A & DOROTHY A CAREY REV	0046	17	12			09326	03480	2	1831 PARKWAY
CARIOLA, RONALD L JR & MARCHELA	0010	5	2			8913	08239	2	397 NORTH BOULEVARD
CARL, JOSEPH & KAREN	0067	33	3			05772	00303	2	2007 MAIN STREET
CARR, JOHN J & MICHELE P	0045	17	6			09112	06187	2	1811 PARKWAY
CARRILLO, NICHOLAS & MEREDITH	0017	9	9			09139	09641	2	1827 BRADLEY TERRACE
CARROLL, MICHAEL & ROCHELLE RITACCO	0041	15	20			05897	00736	2	1836 BRIARWOOD TERRACE
CARROLL, THOMAS & KATHLEEN	0035	13	33					2	2020 MAIN STREET
CARSON, ROBERT CLAYTON	0032	12	26			09287	06759	2	514 EIGHTEENTH AVENUE
CARSTENS, JEFFREY S & MARY MOSS	0033	12	37			8836	06794	2	608 EIGHTEENTH AVENUE

TAXING DISTRICT NO. 46 LAKE COMO BORO

COUNTY NO. 13 MONMOUTH

NAME OF OWNER ADDITIONAL OWNERS	PAGE NO.	BLOCK NO.	LOT NO.	LOT QUALIF.	ACCOUNT NO.	DEED BOOK PAGE	CLASS	PROPERTY LOCATION
CARTAYA, EDUARDO	0066	32	28			09386 01458	2	715 NINETEENTH AVENUE
CARTAYA, MICHELE M & REINERS, ANDREW	0069	34	7			09159 03431	2	716 TWENTYSECOND AVENUE
CARTER, CYNTHIA WETHERELL & ERIC J	0057	24	28			09702 00333	2	1704 EUCLID AVENUE
CARTON, CHRISTOPHER M.	0002	1	15			05170 00229	2	404 SEVENTEENTH AVENUE
CARUSO, ALEXA LYNN & PORTER, ALLEN	0043	16	10			09684 07746	2	1823 LAUREL TERRACE
CASLOW, PATRICIA A	0002	1	20			8935 03779	2	416 SEVENTEENTH AVENUE
CASSIDY, JAMES	0068	33	17			09040 04410	2	2000 MARGERUM AVENUE
CASSINI, VIRGINIA A SCHNEIDER	0069	34	9			08119 00541	2	722 TWENTYSECOND AVENUE
CASSINI, VIRGINIA A SCHNEIDER	0070	34	15			08119 00546	2	745 TWENTYFIRST AVENUE
CASTELLUCCIO, GARY P & ARMIJO, CATHERIN	0018	10	4.08			09223 04458	2	609 SIXTEENTH AVENUE-8
CASTILLO, SHARON L	0042	15	36			09472 01274	2	1802 BRIARWOOD TERRACE
CAVALUZZI, JOSEPH P & ANN M	0002	1	25			8862 08517	2	417 SIXTEENTH AVENUE
CAVANAGH, EUGENE	0037	14	23			08364 08177	2	1840 FERNWOOD ROAD
CAVANAGH, EUGENE J & PARASKEVI J	0037	14	22			09572 07783	2	1842 FERNWOOD ROAD
CDMX MARROQUIN, LLC	0032	12	29			09618 06452	2	518 EIGHTEENTH AVENUE
CERABONE, SUZANNE	0034	13	12			09081 05269	2	1829 FERNWOOD ROAD
CERZA, DAVID & NANCY	0054	24	6.10			09536 05294	2	1715 MAIN STREET UNIT 1
CESARE, JOHN & CRYSTAL	0057	24	23			8540 01692	2	1716 BELMONT AVENUE
CHAZOTTE, KENNETH J JR & DANA D	0030	11	45			09392 02982	2	634 REDMOND AVENUE
CHEZ LLC	0041	15	24			09081 09674	2	1828 BRIARWOOD TERRACE
CHIARADIA, IDA MARIE	0016	8	13			09216 07635	2	407 EIGHTEENTH AVENUE
CHIUSANO, DIANE & RUSSELL SULLIVAN	0044	16	30			05291 00167	2	1806 PINE TERRACE
CHRISTOPHER, ANDREW G & JENNIFER	0032	12	28			08039 07708	2	516 1/2 EIGHTEENTH AVENUE
CIAMPI, PHYLLIS & JOSEPH III	0008	4	12			08377 09835	2	1825 GREENWOOD TERRACE
CICCONE, LUCY	0056	24	16				2	1748 EUCLID AVENUE
CICCONE, LUCY	0058	25	10			05182 00547	2	1743 EUCLID AVENUE
CIMINO, MARC & WENDY	0072	35	19			09016 03195	2	701 TWENTYSECOND AVENUE
CIPOREN, ERICA & GROSSMAN, KEVIN	0030	12	6			09517 01959	2	635 REDMOND AVENUE
CLANCY, KEVIN P & ANN C & CLANCY FA	0047	17	28.01			09668 01693	2	1822 LAUREL TERRACE
CLAPP, JOHN W	0008	4	7			8876 08969	2	1815 GREENWOOD TERRACE
CLARK, BRIAN & LEE	0070	34	11			09554 05895	2	730 TWENTYSECOND AVENUE
CLARK, KRISTIN & DAVE	0049	18	14			09487 02459	2	1836 PARKWAY
CLAYTON, LISA M	0040	15	15			8574 06852	2	1831 PINE TERRACE
CLEEVE, KAREN	0071	35	4			09626 01201	2	753 TWENTYSECOND AVENUE
CLIFTON, GENEVIEVE & LARRY JR	0003	1	39			8736 09963	2	317 SIXTEENTH AVENUE
CLINE, CLIFFORD & ANNETTE	0063	31	9				2	730 NINETEENTH AVENUE
COBB, BERNICE	0021	10	40		C0100	08145 07141	2	1606 MAIN ST F100 U1 BI
COELHO, LUIS & JOANNE MCNELLIS	0027	11	8			09385 04285	2	1700 E STREET
COLAPINTO, DANIEL & VACCARO, KRISTINA	0060	27	1			09395 03768	2	1740 BRAND PARKWAY
COLE, CHRISTOPHER JOHN & KELLY QUIG	0005	2	13			09200 04683	2	318 EIGHTEENTH AVENUE
COLE, RYAN & JENNIFER BATES	0048	17	36			8742 02034	2	1804 LAUREL TERRACE
COLLINS, SAMANTHA C & JAMES C, TRUSTEES	0029	11	31.01			09746 06209	2	1717 WHITE STREET
COMO COTTAGE, LLC	0031	12	9			09750 07851	2	629 REDMOND AVENUE
CONERSON REALTY LLC	0016	8	9			09243 00340	4A	415-417 EIGHTEENTH AVENUE
CONOCHAN, KEVIN & DEBORAH	0047	17	28.02			8729 09180	2	1820 LAUREL TERRACE
CONSOLATE, E. & CORDASCO, J. TRUST	0004	1	44			09020 08811	2	305 SIXTEENTH AVENUE
CONTELLA, BENJAMIN & CAROL	0002	1	17			05727 00991	2	410 SEVENTEENTH AVENUE
COOK, BRADFORD & JESSICA	0061	29	1			09369 03459	2	725 WALLING AVENUE
COOMBER, JAMES	0060	28	1			09018 04138	2	1728 BRAND PARKWAY
COOPER, PAMELA & SIM, CONCHITA C	0009	4	19			09502 09698	2	1820 BRADLEY TERRACE
COOPER, PAMELA J & SIM, CONCHITA C	0009	4	20			09404 01588	2	1818 BRADLEY TERRACE
COPPOLA, LYNETTE M	0020	10	27			09276 04282	2	610 SEVENTEENTH AVENUE
CORDARO, GUY & AMANDA	0033	13	2			09577 06876	2	1807 FERNWOOD ROAD
COSTIGAN, MARK & MARY	0030	12	2			05696 00057	2	643 REDMOND AVENUE
COUNTS, MICHAEL	0050	20	1			09648 06351	2	1850 FERNWOOD ROAD
COURTNEY, CHARLES W & ROSE M	0006	3	8				2	1813 B STREET
COURTNEY, SUSAN C	0007	3	15				2	1814 GREENWOOD TERRACE
COWAN, JESSICA M	0069	33	26			09423 04461	2	721 TWENTIETH AVENUE
CRADER, ROBERT C	0009	4	23			05753 00407	2	1812 BRADLEY TERRACE
CRANE, RUSSELL & LOURDES	0045	17	1.02			09681 04745	2	1799 PARKWAY
CROMPTON, MARY	0019	10	13			08045 04593	2	507 SIXTEENTH AVENUE
CRONIN, JAMES F & DEBRA L	0044	16	26				2	1814 PINE TERRACE
CRONIN, JAMES M & PAPAS, ZACHARY A	0009	4	30			09709 06671	2	321 EIGHTEENTH AVENUE
CUDDY, DONNA J	0024	10	40		C1301		2	1606 MAIN ST R301 U3 B10
CUDDY, GLENN H	0024	10	40		C1303		2	1606 MAIN ST R303 U3 B12
CUMMINGS, DOUGLAS S & CYNTHIA A	0047	17	27			8793 03238	2	1824 LAUREL TERRACE
CUMMINS, BRIAN	0010	5	12				1	303 NORTH BLVD
CUSIMANO, JOHN & DONNA	0069	34	1			09566 07635	2	2117 MAIN STREET

TAXING DISTRICT NO. 46 LAKE COMO BORO

COUNTY NO. 13 MONMOUTH

NAME OF OWNER ADDITIONAL OWNERS	PAGE NO.	BLOCK NO.	LOT NO.	LOT QUALIF.	ACCOUNT NO.	DEED BOOK PAGE	CLASS	PROPERTY LOCATION
CZARNECKI, EDWARD G & MARY T	0068	33	21			05753 00644	2	737 TWENTIETH AVENUE
CZERMINSKI, DIANE	0044	16	17			09690 01280	2	3 RIPLEY LANE
D'AMBROSIA, KATIE M	0031	12	13			8557 03888	2	621 REDMOND AVENUE
D'AUSILIO, MICHAEL VINCENT, ETAL, CO-T	0068	33	23			09738 06563	2	733 TWENTIETH AVENUE
DACHOWSKI, MICHAEL T & SLICKIS, SHARON	0011	5	17			09228 02294	2	311 NORTH BOULEVARD
DAH SING, LLC	0051	22	1			08394 06371	4A	1601-1605 MAIN STREET
DAHROUGE, WILLIAM CHARLES III & JAC	0034	13	11			09070 01974	2	1827 FERNWOOD ROAD
DALESSANDRO, JANET	0001	1	6			09190 05335	2	312 SEVENTEENTH AVENUE
DALTON, PATRICIA	0065	32	13			8485 06731	2	736 TWENTIETH AVENUE
DAMIANO, KRISTIN & ROMMEIHS, JOAN	0020	10	25			09231 02907	2	606 SEVENTEENTH AVENUE
DAN-CON, INC	0033	12	42				4A	626 EIGHTEENTH AVENUE
DANAHY, JASON & CATHERINE J	0045	17	2			09734 01033	2	1803 PARKWAY
DANTUONO, CHRISTOPHER T & BRITTANY	0011	6	6			08966 05466	2	396 NEWBEDFORD ROAD
DAUGHTON, KEVIN & LEIGH	0015	8	1			05922 00349	2	403 EIGHTEENTH AVENUE
DAVIDSON, TERENCE & JESSICA	0006	3	13			09476 02412	2	1818 GREENWOOD TERRACE
DAVIS, ERIN B	0028	11	21			09546 03340	2	1704 OAK TERRACE
DAVIS, LOUIS & KAREN	0062	30	2			8559 06358	2	734 EIGHTEENTH AVENUE
DAVIS, MICHELLE A	0010	5	5			09169 07835	1	NINETEENTH AVENUE
DAVKAT REALTY CORP	0023	10	40		C1202	09119 04819	2	1606 MAIN ST R202 U3 B7
DBK REAL ESTATE ASSOCIATES, LLC	0009	4	21			8568 00691	2	1816 BRADLEY TERRACE
DE CICCIO, MICHAEL & LISA A	0007	3	18			05881 00370	2	1808 GREENWOOD TERRACE
DE JONG, DEBBY	0005	2	21				2	321 NEWBEDFORD ROAD
DE VOTI, JACQUELYN	0070	34	17				2	737 TWENTYFIRST AVENUE
DEBIASE TRUST, C/O ROSE, DAVID	0014	7	9			09318 06552	2	1723 NEWMAN STREET
DECESARE, MASSIMILIANO & BRENDA	0033	13	6			09617 07665	2	1817 FERNWOOD ROAD
DECHIARO, VICTORIA	0055	24	6.23			09531 00043	2	1717 MAIN STREET UNIT 302
DEJESUS, ANDREA & VINCENT & PONICSAN	0015	7	20			09333 03543	2	1714-14 1/2 WHITE STREET
DEL TATTO, GINA LAUREN	0009	4	24			09579 05828	2	1810 BRADLEY TERRACE
DELIBERTO, LISA & LUCILLE CALABRESE	0033	12	38			8422 00622	2	620 EIGHTEENTH AVENUE
DELL'OMO, GREGORY G & POLLY	0001	1	1			8780 06997	2	300 SEVENTEENTH AVENUE
DELLA PIETRO, PHILIP SABATO	0005	2	14			09565 07066	2	320 EIGHTEENTH AVENUE
DELUCA, STEPHEN L & DIANE E & OAK T	0028	11	20			09657 00245	2	1706 OAK TERRACE
DEMAIO, JOHN R & LIZABETH	0041	15	30			8928 03704	2	1816 BRIARWOOD TERRACE
DEMAURO, NICHOLAS	0019	10	18			09167 03764	2	1605 NEWMAN STREET
DENERSTEIN, ROBERT S & SYLVIA J	0028	11	28				2	1707 WHITE STREET
DENNIN, JOHN J	0040	15	7			05736 00898	2	1815 PINE TERRACE
DENUTO, HEATHER L	0027	11	13.01			1 05861 00954	2	1709 OAK TERRACE
DEPAOLIS, EDWARD & MARGARET	0067	33	12.01			09423 06264	2	726 TWENTYFIRST AVENUE
DEROSA, ANTHONY & ALTER, CHARISSA	0048	17	34			09649 06986	2	1808 LAUREL TERRACE
DESORBO, RONALD A & LORRAINE A	0007	3	20			05669 00808	2	1802 GREENWOOD TERRACE
DESTEFANO, MICHAEL J & MARIE	0072	35	9			09645 04521	2	739 TWENTYSECOND AVENUE
DEVOTI, MARK & JEAN	0070	34	16				2	743 TWENTYFIRST AVENUE
DI GIUSEPPANTONIO, JOSEPH & LISA	0047	17	25			8933 02162	2	1828 LAUREL TERRACE
DIAMANTOPOULOS, VASILIOS & TERESA	0067	33	1			09519 03821	2	2001 MAIN STREET
DIAS, JOSE M & ISABEL M	0020	10	31			08022 02815	2	622 SEVENTEENTH AVENUE
DIBENEDETTO, VINCENT PAUL & ETAL	0003	1	37			09201 03300	2	321 SIXTEENTH AVENUE
DIGABRIELE, LORI J & JAMES JR	0021	10	37.01			09704 06258	2	630 SEVENTEENTH AVENUE
DILLON, MAUREEN & ETALS	0027	11	14.02			1 09291 03003	2	1715 OAK TERRACE
DILODOVICO, GREGORY	0011	6	10.01			09563 09314	2	404 NEWBEDFORD ROAD
DIMAIO, MARK & DORIS	0007	3	23			8477 03337	2	305 EIGHTEENTH AVENUE
DOBZELECKI, JONATHAN & MONTANNA	0060	27	8			09459 03042	2	718 EIGHTEENTH AVENUE
DOERING, STEVEN P	0042	16	2			05777 00875	2	1805 LAUREL TERRACE
DOMBROWSKI, WAYNE	0054	24	6.14			8581 03428	2	1715 MAIN STREET UNIT 5
DONLON, MARK J & DARLENE ROSE-	0071	34	30			09261 05389	2	2103 MAIN STREET
DOUGHERTY, JERELYN M & ROBERT J	0043	16	16			8821 05780	2	4 RIPLEY LANE
DOWLING, EDWARD & KATHLEEN	0019	10	10			08380 08617	2	511B SIXTEENTH AVENUE
DOYLE, JOS J	0004	2	4				2	1709 B STREET
DUDZINSKI, DAVID & SIOBHAN RYAN	0006	3	7			05791 00401	2	1811 B STREET
DUGHI, CHRISTINE	0055	24	6.28			09200 07348	2	1719 MAIN STREET UNIT 203
DUNN, RAEGAN & BRODINE, DREW J	0054	24	6.04			09725 08012	2	1713 MAIN STREET UNIT 201
DURONIO, BENJAMIN V & GALLAHER, ARYN M	0016	8	11			09604 02624	2	411 EIGHTEENTH AVENUE
DUVA, NICHOLAS & THERESA SULLIVAN	0036	14	10			09433 06724	2	1821 BRIARWOOD TERRACE
DUVA, NICHOLAS S	0037	14	11			09726 08994	2	1823 BRIARWOOD TERRACE
DWYER, TODD A & DOROTHY B	0011	5	16			05157 00864	2	309 NORTH BOULEVARD
DYNAMIC REAL ESTATE HOLDINGS, LLC	0036	13	38			8559 06909	4A	1904 MAIN STREET
EBEL, FRANCIS & CATHERINE MARIE	0064	31	21			09273 02741	2	711 EIGHTEENTH AVENUE
EDGAR, DIANE J	0070	34	13			08358 03444	2	2114 MARGERUM AVENUE
EGAN, CAMILLE	0036	14	6			05982 00120	2	1813 BRIARWOOD TERRACE

TAXING DISTRICT NO. 46 LAKE COMO BORO

COUNTY NO. 13 MONMOUTH

NAME OF OWNER ADDITIONAL OWNERS	PAGE NO.	BLOCK NO.	LOT NO.	LOT QUALIF.	ACCOUNT NO.	DEED BOOK	DEED PAGE	CLASS	PROPERTY LOCATION
EGERT, BRIAN & MARISA	0060	27	5			09703	02985	2	726 EIGHTEENTH AVENUE
ELLERSON, GAIL WIDOW	0046	17	17			09059	05952	2	1841 PARKWAY
ELMO, ANGELO & THOMAS A	0048	18	6					2	1814-1814 1/2 PARKWAY
ENNIS, MICHAEL R & AMY & MICHAEL K	0037	14	21			09471	00988	2	1844 FERNWOOD ROAD
EPSTEIN, LINDA & CHESTER, DAVID	0021	10	40	C0102		09586	09896	2	1606 MAIN ST F102 U1 B9
EYLWARD, HAROLD C & JENNIFER N	0009	4	28			09022	06930	2	1802 BRADLEY TERRACE
FAASEN, JAN & TIMOTHY	0056	24	18			8607	04006	2	1760 BELMONT AVENUE
FABBO, ANTHONY JR & FORTUNE	0005	2	12			09115	01106	2	316 EIGHTEENTH AVENUE
FAGAN, JOSEPH & CYNTHIA	0035	13	32			09564	00653	2	2100 MAIN STREET
FAHEY, JORDAN COLONNA	0022	10	40	C0302		09704	07143	2	1606 MAIN ST F302 U1 B11
FAIELLA, JOSEPH & JENNA LEE	0057	24	30			09303	05916	2	723 SEVENTEENTH AVENUE
FAKE, JAMES & KIMBERLY	0023	10	40	C1205		09673	03313	2	1606 MAIN ST R205 U4 B6
FALLON, CURRAN	0066	32	27			09735	07884	2	719 NINETEENTH AVENUE
FANNING, EDMUND & LAURA	0019	10	15			08113	00408	2	503 SIXTEENTH AVENUE
FARMAR, WILLIAM	0023	10	40	C1108		8714	02372	2	1606 MAIN ST R108 U5 B1
FARRELL, NOREEN M	0037	14	19			08336	06805	2	1841 BRIARWOOD TERRACE
FEELY, BRIAN J. & LORETTA M.	0019	10	19			05716	00774	2	500 SEVENTEENTH AVENUE
FEHRENBACH, FRANK J JR & TIFFANY B	0019	10	12			09029	03455	2	509 SIXTEENTH AVENUE
FELDMAN, MARK H & SARAH STEIGER	0010	5	3			09680	09027	2	395 NORTH BOULEVARD
FENNELL, TRACY L	0047	17	32			05954	00011	2	1812 LAUREL TERRACE
FERGUSON, NELL	0017	10	3			09305	05146	2	613 SIXTEENTH AVENUE
FERRANTE,CHRISIAN D&CLAYTON,SUSAN V	0008	4	14			09622	02795	2	316 NINETEENTH AVENUE
FIELDS AT LAKE COMO,THE CONDO ASSOC	0025	11	4.01			8811	00761	15F	1700 MAIN STREET
FIELDS, ANN MARIE	0046	17	13			09085	01569	2	1833 PARKWAY
FIELDS, BARBARA E & SCOTT G	0063	31	6			09083	04873	2	726 NINETEENTH AVENUE
FIERRO, BEVERLY & ANTHONY G	0050	19	3.04			09328	06108	2	2 RIPLEY LANE
FINK, SHARON	0029	11	40			09167	06421	2	620 REDMOND AVENUE
FINNEGAN, THERESA E	0046	17	20			8771	06776	2	1845 PARKWAY
FIORENZA, ANTONELLA & LEMONS,ANNA M	0069	34	10			09080	05979	2	724 TWENTYSECOND AVENUE
FIRST SHOWER, LLC	0048	17	35			09219	03649	2	1806 LAUREL TERRACE
FISCHL, EDWARD & NANCY	0052	22	7			05593	00357	4A	1623 MAIN STREET
FISHER, BRONWYN & KEVIN M FIELY	0028	11	17			05854	00033	1	1712 OAK TERRACE
FISHER, BRONWYN & KEVIN M FIELY	0028	11	18			05854	00033	2	1710 OAK TERRACE
FISHER, JOHN W & PATRICIA F	0028	11	25			05846	00447	2	603 SEVENTEENTH AVENUE
FISHER, MATTHEW A & CHRISTEN E	0011	6	4			09466	07436	2	322 NEWBEDFORD ROAD
FISHER, ROBERT & HENNESSY, MEAGAN	0037	14	15			09242	00249	2	1833 BRIARWOOD TERRACE
FISK, LINDA C	0038	14	27			05833	00781	2	1832 FERNWOOD ROAD
FITZPATRICK, WILLIAM	0042	15	34			09329	06361	2	1806 BRIARWOOD TERRACE
FITZSIMMONS, RICHARD J & RICHARD	0055	24	6.27			09344	08538	2	1719 MAIN STREET UNIT 202
FLANAGAN,KENNETH&JOYCE,CO-TRUSTEES	0006	3	4			09241	09935	2	1805 B STREET
FLOBERG, STEPHANIE	0026	11	4.0305			8909	01247	2	1700 MAIN STREET UNIT 305
FLORENTINE, LIA	0063	31	7			09412	04968	2	724 NINETEENTH AVENUE
FLORES, FRANK	0056	24	13			8611	06388	2	706 EIGHTEENTH AVENUE
FLYNN, DENNIS M & PAMELA L	0017	9	12					2	412 WILDWOOD PLACE
FORD, LINDA A	0048	18	7			09275	03544	2	1816 PARKWAY
FORNELOS, CEU & ANTONIO, ETALS	0005	2	18			8890	09901	2	327 NEWBEDFORD ROAD
FORREST, NANCY P & RONALD L, ETALS	0007	3	17			8901	03120	2	1810 GREENWOOD TERRACE
FOUR THIRTY, LLC	0053	24	4			09339	02607	4B	1707 MAIN STREET
FOX, GERARD	0063	31	15			09690	07819	2	723 EIGHTEENTH AVENUE
FOX, THOMAS	0054	24	6.05			09558	02011	2	1713 MAIN STREET UNIT 202
FRANK, BARBARA & KEVIN C FRANK	0071	35	2			8907	05387	2	761 TWENTYSECOND AVENUE
FRASCIELLO, ANTHONY & ISAAC, JACLYN	0033	13	5			09488	07924	2	1815 FERNWOOD ROAD
FREEMAN, KEVIN & LISA	0007	4	2			08258	05889	2	1805 GREENWOOD TERRACE
FRIENDS OF ACADEMY CHARTER H S, INC	0056	24	10			8746	04672	15B	1725 MAIN STREET
FROONJIAN, HARRY & RENEE	0001	1	9			09663	01145	2	318 SEVENTEENTH AVENUE
FULLOWAN, JAMES S & DENISE	0072	35	22.01			09350	01335	2	2211 MAIN STREET
FULLOWAN, MAUREEN	0020	10	34			09157	09990	2	1617 E STREET
FUOCO, NICOLE	0055	24	6.30			09398	08104	2	1719 MAIN STREET UNIT 302
FURLONG, ALEXANDER, M	0024	10	40	C1305		09755	09529	2	1606 MAIN ST R305 U4 B10
FURNER, MATTHEW & SARAH	0047	17	23			09382	07451	2	1832 LAUREL TERRACE
G&JM-AMFIL DEVELOPMENT, LLC	0060	26	8			09394	05451	2	1749 EUCLID AVENUE
GAIBROIS, NICOLE & CHRISTOPHER BUSK	0058	25	7			05890	00622	2	1733 BELMONT AVENUE
GALLAGHER, ANDREW & BABETTE & MARY	0029	11	41			09561	03980	2	624 REDMOND AVENUE
GALLIMORE, GAYLEN R	0003	1	42			05797	00341	2	311 SIXTEENTH AVENUE
GALLO, MICHAEL J	0073	36	12			09665	01623	2	1919 MARGERUM AVENUE
GALLO, STEPHEN J & CERBONE, LISA	0042	15	37			08974	06300	2	611 EIGHTEENTH AVENUE
GARCIA, CANDIDO & ARLENE	0062	30	5			08235	08697	2	740 EIGHTEENTH AVENUE
GARDEN GROVE REAL ESTATE, LLC	0017	10	2			09704	01147	2	617 SIXTEENTH AVENUE

TAXING DISTRICT NO. 46 LAKE COMO BORO

COUNTY NO. 13 MONMOUTH

NAME OF OWNER ADDITIONAL OWNERS	PAGE NO.	BLOCK NO.	LOT NO.	LOT QUALIF.	ACCOUNT NO.	DEED BOOK	DEED PAGE	CLASS	PROPERTY LOCATION
GARDNER, REBECCA & GOISSE, KEITH	0036	14	7			09180	02837	2	1815 BRIARWOOD TERRACE
GARDNER, TIMOTHY J & JEAN M	0008	4	5			09057	08098	2	1811 GREENWOOD TERRACE
GASKIN, RENEE	0022	10	40	C1102		8480	00760	2	1606 MAIN ST R102 U3 B3
GEBHARDT, RONALD W,II & CHRISTINA L	0063	31	14			8630	06007	2	725 EIGHTEENTH AVENUE
GEISLER, LEONORE T	0044	16	20			00000	00000	2	1824 PINE TERRACE
GEORGE, RICHARD	0069	33	28					2	713 TWENTIETH AVENUE
GERLACH, GERARD M & ALLEGRA S	0011	6	2.01			09166	02934	2	324 NEWBEDFORD ROAD
GERRIS, DANIEL T & RITA A	0043	16	9			09620	07491	2	1821 LAUREL TERRACE
GERRIS, PATRICIA	0043	16	7			05518	00641	2	1817 LAUREL TERRACE
GHAVAMI, ALI & TSEYTLIN, ASYA	0059	25	17			09353	07229	2	1726 MELROSE AVENUE
GIBBONS, JON JOEL	0042	16	1			05942	00559	2	513 EIGHTEENTH AVENUE
GILMORE, DANIEL V	0012	6	20			8803	01225	2	1726 NEWMAN STREET
GILMORE, M. TRUSTEE % TAX & WEALTH	0036	14	5			08997	01839	2	1811 BRIARWOOD TERRACE
GINNANE, PATRICK J & MARY I	0049	18	13.01			09131	08161	2	1834 PARKWAY
GIOTIS, ALEXANDER	0054	24	6.08			09126	09935	2	1713 MAIN STREET UNIT 302
GIVENTER, SARA	0026	11	4.0306			09286	05072	2	1700 MAIN STREET UNIT 306
GODDARD, JOY M	0060	26	10					2	712-712 1/2 EIGHTEENTH AV
GODDARD, JOY M	0060	26	11					1	714 EIGHTEENTH AVENUE
GODFREY, GORDON W & CAROL S	0033	13	3			05152	00820	2	1809 FERNWOOD ROAD
GOISSE, KEITH M	0036	14	8			05618	00726	2	1817 BRIARWOOD TERRACE
GONZALEZ, DANIEL	0025	11	4.0205			08967	03528	2	1700 MAIN STREET UNIT 205
GONZALEZ, LINO	0061	29	3			09353	02010	2	1719 MELROSE AVENUE
GONZALEZ, ROBERT J & JAMIE	0002	1	23			8836	02924	2	421 SIXTEENTH AVENUE
GOODMAN, MATTHEW S & ANDREA L	0015	7	14			08042	01020	2	1726 WHITE STREET
GOWEN, JAMES JR & CANNON, SARAH	0068	33	22			09725	09269	2	735 TWENTIETH AVENUE
GRAHAM, JANET P	0020	10	35			05540	00166	2	1619 E STREET
GRAHAM, PATRICK & DEBRA	0001	1	8			08339	02683	2	316 SEVENTEENTH AVENUE
GREBERIS, COLLEEN K	0026	11	4.0307			09097	01407	2	1700 MAIN STREET UNIT 307
GREER, GINA MARIE	0006	3	6			09090	06385	2	1809 B STREET
GREGORY, JAMES	0022	10	40	C0203		09597	02060	2	1606 MAIN ST F203 U2 B2
GREGORY, TAYLOR & KATHRYN	0068	33	20			09731	01077	2	739 TWENTIETH AVENUE
GRIMM-DEFRANCO, MARGERY A	0039	15	3			09042	04543	2	1807 PINE TERRACE
GRIMM, MICHAEL J & CYNTHIA S	0003	1	30			8743	06862	2	403 SIXTEENTH AVENUE
GROOME, PATRICK	0029	11	38			09220	07921	2	616 REDMOND AVENUE
GROTHUES, GARY & HOLLI KATHLEEN	0008	4	10			09341	02545	2	1821 GREENWOOD TERRACE
GUEMPL, BRET	0054	24	6.15			09624	03517	2	1715 MAIN STREET UNIT 6
GUERRIERO, THOMAS J & SUZANNE P	0015	7	22			09085	00371	2	1710-10 1/2 WHITE STREET
GUGLIELMO, L L & G & A & R DORMER	0069	34	8			8695	04431	2	720 TWENTYSECOND AVENUE
GUIDUCCI, CHRISTINE	0019	10	14			09530	07571	2	505 SIXTEENTH AVENUE
GULOTTA ENTERPRISES, LLC	0055	24	6.17			8840	03286	4A	1717 MAIN STREET UNIT 101
GUTKOWSKI, MAT & JENNIFER M	0007	3	24			09557	09419	2	303 EIGHTEENTH AVENUE
HABERMANN, KATHARINE	0012	6	16			09119	03932	2	414 EIGHTEENTH AVENUE
HABERMANN, KATHERINE E	0059	25	16			09349	04471	2	1728 MELROSE AVENUE
HADZIMA, JEFFREY	0031	12	21			8787	02363	2	1723 WHITE STREET
HAIGNEY, MARY F	0025	11	4.0201			8874	00250	2	1700 MAIN STREET UNIT 201
HAMID, BASHIR A & FAHIMA O	0068	33	18			05152	00692	2	747 TWENTIETH AVENUE
HAMID, FAHIMA & BASHIR	0064	31	27					2	1805 MAIN STREET
HAMID, FAHIMA & BASHIR	0064	31	28					1	1807 MAIN STREET
HAMMER, MICHAEL & LOIS	0070	34	14			09514	06581	2	2112 MARGERUM AVENUE
HANDAL, JAMES A	0011	6	1			09570	05163	2	317 SEVENTEENTH AVENUE
HARNISCH, PETER & DONNA	0054	24	6.12			8580	01800	2	1715 MAIN STREET UNIT 3
HARRSCH, GERALD & THERESA	0016	8	14			09207	01885	2	405 EIGHTEENTH AVENUE
HASTINGS, M, C & J & WALSH, J & S	0013	6	31			09734	08026	2	405 SEVENTEENTH AVENUE
HAZEL, ALFRED C & CHRISTINE M	0059	26	4			8512	05763	2	1739 MELROSE AVENUE
HEALY, DONALD F JR, DONALD SR & ALICE	0059	26	6			08390	01686	2	1747 MELROSE AVENUE
HEARTFUL ESTATES, LLC	0015	7	18			09631	07363	2	1718-18 1/2 WHITE STREET
HEINE, KEVIN & ELIZABETH	0069	34	2			09232	08983	2	700 TWENTYSECOND AVENUE
HELMRICH, ROBERT F JR & JENNIFER A	0009	4	31			09462	05712	2	319 EIGHTEENTH AVENUE
HENELY, SUSAN	0061	29	4			8711	02619	2	730 LEROY PLACE
HENNESSY, MEAGAN ANN	0022	10	40	C1100		08989	02560	2	1606 MAIN ST R100 U3 B1
HENRY, MICHAEL C & ROBIN C	0071	34	27			05519	00478	2	701 TWENTYFIRST AVENUE
HERNEK, AMANDA E	0006	3	12			09384	03556	2	1820 GREENWOOD TERRACE
HERRMANN, MARK E	0050	19	8			09504	02417	2	7 RIPLEY LANE
HERSHEY, LISA	0017	9	6			09020	05239	2	1819 BRADLEY TERRACE
HEWITSON, VIRGINIA	0067	33	5			08017	00862	2	2019 MAIN STREET
HIGGINS, MICHAEL E & MARY JEAN	0043	16	4			09050	05886	2	1811 LAUREL TERRACE
HIGGINS, PETER III & ELLEN	0044	16	27					2	1812 PINE TERRACE
HIGGINS, PETER, ELLEN, BRIAN & KEVIN	0044	16	28			08352	02563	2	1810 PINE TERRACE

TAXING DISTRICT NO. 46 LAKE COMO BORO

COUNTY NO. 13 MONMOUTH

NAME OF OWNER ADDITIONAL OWNERS	PAGE NO.	BLOCK NO.	LOT NO.	LOT QUALIF.	ACCOUNT NO.	DEED BOOK PAGE	CLASS	PROPERTY LOCATION
HILEMAN, JUNE	0059	26	1			09526 02141	1	MELROSE AVENUE
HILEMAN, JUNE	0059	26	2			09385 04727	2	1733 MELROSE AVENUE
HILLIARD, DEBORAH	0074	36	19			09275 06316	2	2021 MARGERUM AVENUE
HINKLEIN, MARK	0021	10	40	C0200		09013 04349	2	1606 MAIN ST F200 U1 B2
HIRLEMAN, WAYNE & PATRICIA CUSACK	0033	12	39			00000 00000	2	622 EIGHTEENTH AVENUE
HOAGLAND, GARY J & JACQUELYN P	0072	35	13			09731 07312	2	719 TWENTYSECOND AVENUE
HOCH, LARRY E & DIANE A	0011	6	9.01			09654 00181	2	402 NEWBEDFORD ROAD
HOEHL, MAUREEN M	0066	32	17			05823 00207	2	1910 MARGERUM AVENUE
HOFHEINZ, JUERGEN & KAREN	0019	10	11			09234 06104	2	511A SIXTEENTH AVENUE
HOGAN, PATRICK & CHRISTINE	0040	15	10			09328 09581	2	1821 PINE TERRACE
HOPE, FRED W	0061	29	2				2	1715 MELROSE AVENUE
HORES, JAMES M	0017	9	7			05136 00422	2	1821 BRADLEY TERRACE
HORWITZ, WILLIAM S	0023	10	40	C1203		8735 08801	2	1606 MAIN ST R203 U3 B8
HOSNER, HANNELORE S	0042	15	39			08327 05283	2	607 EIGHTEENTH AVENUE
HOSTNIK, DAVID & LAURA	0070	34	22			8700 03362	2	719 TWENTYFIRST AVENUE
HOWARD, MATTHEW R & SHELLEY M, ETAL	0072	35	14			09692 08881	2	717 TWENTYSECOND AVENUE
HOWARD, TAMARA	0024	10	40	C1302		09110 01058	2	1606 MAIN ST R302 U3 B11
HUDY, MICHAEL A	0064	31	24			09647 05688	2	705 EIGHTEENTH AVENUE
HUETH, MARK LOUIS	0062	30	8				1	1747 BRAND PARKWAY
HUGHES, ANDREW	0022	10	40	C0305		09505 09180	2	1606 MAIN ST F305 U2 B11
HURLEY, RYAN J & OLIVIA M	0010	5	7			09704 03473	2	311 NINETEENTH AVENUE
HUTCHINSON, BARBARA J	0026	11	4.0210			09095 07646	2	1700 MAIN STREET UNIT 210
HYDE ASSOCIATES LLC	0024	10	41			08966 08936	1	1604 MAIN STREET
HYDE ASSOCIATES LLC	0053	24	5			09057 00880	4A	1709 MAIN STREET
HYDE ASSOCIATES, LLC	0024	10	42			09636 02897	4A	1602 MAIN STREET
HYDE ASSOCIATES, LLC	0052	22	11			8652 01116	2	702 SEVENTEENTH AVENUE
HYDE ASSOCIATES, LLC	0052	22	12			8652 01141	2	704 SEVENTEENTH AVENUE
HYDE ASSOCIATES, LLC	0052	22	13			8652 01167	2	706 SEVENTEENTH AVENUE
HYDE ASSOCIATES, LLC	0052	22	14			8652 01192	2	708 SEVENTEENTH AVENUE
HYDE ASSOCIATES, LLC	0052	22	15			8652 01216	2	710 SEVENTEENTH AVENUE
HYDE ASSOCIATES, LLC	0052	22	16			8695 02945	2	712-712 1/2 SEVENTEENTH
HYDE ASSOCIATES, LLC	0052	22	17			09133 05696	2	714 SEVENTEENTH AVENUE
HYDE ASSOCIATES, LLC	0052	22	18			8682 04998	2	716 SEVENTEENTH AVENUE
HYDE ASSOCIATES, LLC	0052	22	19			8652 01227	1	718 SEVENTEENTH AVENUE
HYDE, DAVID & CHRISTA J MICHALAROS	0021	10	40	C0101		8931 03590	2	1606 MAIN ST F101 U1 B5
HYER, JOHN T JR	0043	16	3			05724 00917	2	1807-1809 LAUREL TERRACE
IGLAY, JULIE (TRUSTEE) & WALDMAN, KAREN	0063	31	12.01			09651 06839	2	744 NINETEENTH AVENUE
IORIO, THOMAS & AIMEE	0005	2	22			09537 02486	2	319 NEWBEDFORD ROAD
J ELLIS & L FLORIO-ELLIS LIVING TRS	0015	7	15			09740 04491	1	1724 WHITE STREET
J&S PROPERTY MANAGEMENT, LLC	0001	1	4			09237 08786	2	306 SEVENTEENTH AVENUE
JABLONSKI, MARGARET P	0003	1	31			8769 04279	2	401 SIXTEENTH AVENUE
JACOBSON, DONALD S & MARY L	0038	14	30			09233 02466	2	1828 FERNWOOD ROAD
JAIME, DAMASO JR & LISA	0064	31	19			8507 06906	2	715 EIGHTEENTH AVENUE
JAMES J & KATHLEEN M BARBARELLO TRU	0043	16	12			09285 08522	2	1827 LAUREL TERRACE
JANIDES, NICHOLAS M	0035	13	24			05803 00140	2	600 NORTH BOULEVARD
JARVIS, HENRY R. & DAVID C. KOCH	0042	15	35			05651 00190	2	1804 BRIARWOOD TERRACE
JEFFERS, DANIEL A	0037	14	17			09348 05480	2	1837 BRIARWOOD TERRACE
JENCZELEWSKA, HANNA, ET AL	0030	12	5			09608 03876	2	637-639 REDMOND AVENUE
JENNINGS, DONNA	0019	10	21			09372 05246	2	504 SEVENTEENTH AVENUE
JENNINGS, SARANN & JOSEPH	0072	35	18.01			8725 04715	2	705 TWENTYSECOND AVENUE
JNG LAND, LLC C/O GIACONA, GINA	0049	19	1.02			09186 02541	2	520 NORTH BOULEVARD
JOHN N TAYLOR JR 2017 IRREVOCABLE T	0049	18	12.01			09266 09127	2	1832 PARKWAY
JOHNSON, LARRY & TASHEIR Y & JACKSO	0062	30	9			09706 05224	2	1745 BRAND PARKWAY
JOHNSON, MOLLY	0014	7	2			8538 03364	2	1705 NEWMAN STREET
JOHNSTON, WILLIAM J & PATRICIA C	0034	13	21			09138 06707	2	1849 FERNWOOD ROAD
JONES, ANTHONY & FRANCES	0056	24	19			05533 00267	2	1758 BELMONT AVENUE
JONES, ANTHONY & FRANCES	0058	25	6			09259 06884	2	1731 BELMONT AVENUE
JONES, PHYLLIS M	0022	10	40	C1104		09385 05001	2	1606 MAIN ST R104 U4 B1
JOYCE, JEAN & WILLIAM H	0042	15	40			09311 03447	1	603 EIGHTEENTH AVENUE
JOYCE, JEAN & WILLIAM H	0042	15	41			09311 03447	2	603 EIGHTEENTH AVENUE
JUDD, ANDREW R & ANGELA E	0001	1	11			09104 00423	2	322 SEVENTEENTH AVENUE
JULIANO, SUSAN	0016	8	6			8723 03478	2	411 WILDWOOD PLACE
JURADO, JORGE & ANA MARIA	0065	32	10			09091 09085	2	728 TWENTIETH AVENUE
KABOSKI, MARIAN ZUCHOWSKI	0066	32	16			09092 07450	2	746 TWENTIETH AVENUE
KADEN, MATTHEW J.	0005	2	24			09253 00218	2	309 NEWBEDFORD ROAD
KADEN, STEVEN SR & CELESTE	0005	2	23			09557 05804	2	317 NEWBEDFORD ROAD
KAMVOULIS, ATHANASIO & AVA M	0023	10	40	C1204		09391 07000	2	1606 MAIN ST R204 U4 B5
KAPLAN, PENNY B	0060	27	4			8830 03258	2	717 BURTON PLACE

TAXING DISTRICT NO. 46 LAKE COMO BORO

COUNTY NO. 13 MONMOUTH

NAME OF OWNER ADDITIONAL OWNERS	PAGE NO.	BLOCK NO.	LOT NO.	LOT QUALIF.	ACCOUNT NO.	DEED BOOK PAGE	CLASS	PROPERTY LOCATION
KARAN TWO REALTY LLC	0032	12	23			09156 00479	4A	508 EIGHTEENTH AVENUE
KARNANI, DINESH K & DEEPA D	0072	35	17			8932 01097	2	707 TWENTYSECOND AVENUE
KARNOWSKI, TROY J & SANDRA TONNINI	0001	1	5			05872 00446	2	310 SEVENTEENTH AVENUE
KATAMA PROPERTIES, LLC	0051	22	2			08097 05225	4A	1607-1609 MAIN STREET
KAZAZIAN, DAMIAN	0004	2	3			09096 02836	2	1707 B STREET
KEANE, MICHAEL & MARIA	0048	17	37			09684 01371	2	1802 LAUREL TERRACE
KEASTAD, SCOTT B & KONSTANTINA	0004	1	43			08346 02326	2	309 SIXTEENTH AVENUE
KEEFE, LIZA M	0034	13	14			09238 09524	2	1835 FERNWOOD ROAD
KEEGAN, BRIAN ROBERT & FREEDOM TRUST	0011	6	11.01			09710 06546	2	404 1/2 NEWBEDFORD ROAD
KEENAN, PHILIP M & REBECCA H	0041	15	17			08093 06808	2	1837 PINE TERRACE
KELLER, CHRISTIAN & NANCY	0003	1	36			09150 05396	2	323 SIXTEENTH AVENUE
KELLER, ROBERT JAMES	0007	3	21			05187 00629	2	311 EIGHTEENTH AVENUE
KEMPCZYNSKI, THOMAS S & DOROTHY A	0002	1	16			8451 02189	2	406 SEVENTEENTH AVENUE
KENDRICK, DEBORAH	0036	14	9			09050 01400	1	1819 BRIARWOOD TERRACE
KENNY, MICHAEL & BRENDA	0049	18	16			09400 01701	2	1840 PARKWAY
KERR, KAITLYN K	0013	6	28			09290 05247	2	6 WOOLLEY LANE
KING, MEGAN MURPHY	0001	1	3			8896 02613	2	304 SEVENTEENTH AVENUE
KINGMAN, SUSAN	0070	34	23			08018 02484	2	715 TWENTYFIRST AVENUE
KIRK, ROBERT G & BERNADETTE	0051	20	7			09690 05982	2	526 NORTH BOULEVARD
KIRSCHENBAUM, EDWARD & JOANN H	0056	24	14			8498 06795	2	708 EIGHTEENTH AVENUE
KISLY, STEPHEN J & EILEEN M	0021	10	36			8884 06373	2	628 SEVENTEENTH AVENUE
KIVICH, NIKOLA	0063	31	8			09668 00112	2	728 NINETEENTH AVENUE
KJS PROFESSIONAL CENTER, LLC	0051	22	3			09485 03409	4A	1613 MAIN STREET
KLOSEK, JOHN & JANICE	0016	8	2			09040 08077	2	1803 BRADLEY TERRACE
KOCH, THOMAS & JAMIE	0012	6	14			09346 01692	2	410 EIGHTEENTH AVENUE
KOLODZINSKI, DIANE M & MCLAUGHLIN, F	0044	16	18			09517 08019	2	1828 PINE TERRACE
KONDLER, JANET & MARCHESE, DIANE	0036	14	4			09318 05379	2	1809 BRIARWOOD TERRACE
KRAVETSKY, MICHAEL RYAN, TRUSTEE	0023	10	40	C1106		09306 03790	2	1606 MAIN ST R106 U4 B3
KREZWICK, KIMBERLY	0029	11	42			09484 06386	2	628 REDMOND AVENUE
KRILLA, ALLISON	0017	9	8			09681 07435	2	1825 BRADLEY TERRACE
KROPAC, KENNETH	0012	6	13			08054 00313	2	408 EIGHTEENTH AVENUE
KUMFERT, JONATHAN	0029	11	33			09025 04114	2	604 REDMOND AVENUE
KWIATKOWSKI, KENNETH & ANNA	0024	10	40	C1309		09649 08152	2	1606 MAIN ST R309 U5 B7
KYALO, JOSEPH & DECOWSKA, JOANNA	0067	33	2			09644 03427	2	2005 MAIN STREET
LA CASA AL MARE, LLC	0068	33	25			09706 09688	2	723 TWENTIETH AVENUE
LAGATUTTA, FRANCES C/O SAL	0020	10	29			00000 00000	2	614-614 1/2 SEVENTEENTH
LAGNO, SUSAN F	0041	15	27			8819 02250	2	1822 BRIARWOOD TERRACE
LAKE COMO BOROUGH	0005	2	16				15C	NEW BEDFORD ROAD & 18TH
LAKE COMO BOROUGH	0030	12	1				15C	1728-1740 MAIN STREET
LAKE COMO BOROUGH	0051	21	1				15C	NORTH BOULEVARD
LAKE COMO BOROUGH	0052	22	20			05861 00831	15C	720 SEVENTEENTH AVENUE
LAKE COMO BOROUGH	0061	29	6				15C	LEROY PLACE
LAKE COMO BOROUGH	0062	30	6				15C	EIGHTEENTH AVENUE
LAKE COMO BOROUGH	0062	30	12				15C	1739 BRAND PARKWAY
LAKE COMO BOROUGH	0074	36	28				15C	TWENTYSECOND AVENUE
LAKE COMO BOROUGH	0074	36	29				15C	EIGHTEENTH AVENUE
LAKE COMO INVESTMENT LLC	0052	22	6			09130 00158	4A	1621 MAIN STREET
LAKE COMO ON MAIN, LLC	0036	13	40			09634 03383	2	1900 MAIN STREET
LAKEWOOD ROAD, LLC	0073	36	3			09664 09450	2	1805 MARGERUM AVENUE
LAMB, ROBERT & KATHLEEN S	0008	4	17			8660 02308	2	1824 BRADLEY TERRACE
LANDES, MILTON T JR & JENNIFER L	0050	19	7			09580 01876	2	11 RIPLEY LANE
LANE, MARY	0035	13	27			8701 07961	2	606 NORTH BOULEVARD
LANG, JAMES A. & KELLY A.	0010	5	11				1	301 NINETEENTH AVE
LANGE, RANDY J & ROSEMARIE J	0004	2	8				2	308 EIGHTEENTH AVENUE
LANTIN, PHILIPPE JOHN PAUL, ETAL	0019	10	16			09580 06471	2	501 SIXTEENTH AVENUE
LARDIN, DOUGLAS M & THERESA	0042	15	33.01			09042 08563	2	1810 BRIARWOOD TERRACE
LARKIN, ERIC N & TIMOTHY V DAUGHERTY	0064	31	17			08416 05322	2	719 EIGHTEENTH AVENUE
LARSON, AMY L & JASON J	0046	17	19			09715 01099	2	1843 1/2 PARKWAY
LARSON, DOLORES	0055	24	6.31			09100 02533	2	1719 MAIN STREET UNIT 303
LARSON, JASON & AMY	0046	17	18			08379 03101	2	1843 PARKWAY
LARSON, ROBERT J	0054	24	6.06			8695 01620	2	1713 MAIN STREET UNIT 203
LAURA FALLON IRREVOCABLE TRUST	0002	1	26			09643 00395	2	415 SIXTEENTH AVENUE
LAURETT SOUTH, LLC	0064	31	26			08366 05531	4A	1801-1803 MAIN STREET
LAVIGNE, PHILIPPE E & JOHN F	0059	25	19			05882 00720	2	1720 MELROSE AVENUE
LAWLOR, JAMES S & LADONNA M	0063	31	5			8434 06398	2	722 NINETEENTH AVENUE
LAWS, VALERIE A	0063	31	4			08985 00144	2	720 NINETEENTH AVENUE
LE VAN, GARY	0020	10	33			05893 00496	2	1614 E STREET
LEE, MARK & ALLISON	0004	2	2			09241 07428	2	1705 B STREET

TAXING DISTRICT NO. 46 LAKE COMO BORO

COUNTY NO. 13 MONMOUTH

NAME OF OWNER ADDITIONAL OWNERS	PAGE NO.	BLOCK NO.	LOT NO.	LOT QUALIF.	ACCOUNT NO.	DEED BOOK	DEED PAGE	CLASS	PROPERTY LOCATION
LEFTHERIS, PETER B & KELLY A	0045	17	3			09755	06480	2	1805 PARKWAY
LICONTI, JESSICA M & ANASTASIO, JOHN F	0007	4	4			09610	07686	2	1809 GREENWOOD TERRACE
LIGRECI, GARY J & ELIZABETH	0010	5	15			09341	07322	2	307 NORTH BOULEVARD
LINCROFT PROPERTY MANAGEMENT, LLC	0058	24	37			09422	07833	4B	701 SEVENTEENTH AVENUE
LINGELBACH, PATRICIA	0019	10	9.01			8608	09295	2	513 SIXTEENTH AVENUE
LIU, TINA	0034	13	20			09715	08708	2	1847 FERNWOOD ROAD
LIZAK, ROBERT & TANA & LAPLACA, TAN	0046	17	14			09015	05413	2	1835 PARKWAY
LO PRESTI, THOMAS J	0041	15	29			8819	00359	2	1818 BRIARWOOD TERRACE
LO, TONG CUANG & OI KUEN CHENG	0032	12	27			05336	00920	2	516 EIGHTEENTH AVENUE
LOIZOS, NICK	0011	6	5			8621	07063	2	320 NEWBEDFORD ROAD
LOONEY, LAURA L	0009	4	29			05766	00801	2	323 EIGHTEENTH AVENUE
LOPEZ, WILLIAM A & LORI	0027	11	10			09012	09881	2	619 SEVENTEENTH AVENUE
LOSCHIAVO, GERALD & PILLAI, REENA	0004	2	5			09370	07676	2	300 EIGHTEENTH AVENUE
LOURES, JAMES J & CHANTAL I, ETAL	0034	13	22			09691	07970	2	29 RIPLEY LANE
LOWRY, JOANN	0006	3	1			05897	00543	2	301 EIGHTEENTH AVENUE
LU, JOHN & MARIA	0059	25	18			09676	07311	2	1724 MELROSE AVENUE
LUBRANO, MICHAEL, ET ALS	0030	11	48			09635	05066	2	638A REDMOND AVENUE
LUKE'S SHACK, LLC	0014	7	10			09465	05830	2	500 EIGHTEENTH AVENUE
LUKENBILL, KRISTA	0023	10	40		C1200	08069	01307	2	1606 MAIN ST R200 U3 B5
LUKENS, CHARLES STEWART & ELEANOR L	0051	20	10			09649	04752	2	532 NORTH BOULEVARD
LUTERZO, MICHAEL C & SUSAN S	0034	13	13			05590	00219	2	1831 FERNWOOD ROAD
LYMAN, LARRY & KATHLEEN	0006	3	2.01			09143	06547	2	1801 B STREET
LYNCH, KEVIN E & ROBIN E	0046	17	10.01			8538	01190	2	1823 PARKWAY
LYNCH, MARGARET	0026	11	4.0304			8862	05460	2	1700 MAIN STREET UNIT 304
LYONS, TIMOTHY PATRICK	0073	36	6					2	1815 MARGERUM AVENUE
LYONS, TIMOTHY PATRICK	0073	36	7					2	1901 MARGERUM AVENUE
MACKIEWICZ, JUDITH	0020	10	26			8831	06519	2	608 SEVENTEENTH AVENUE
MACTAV INC	0025	11	3					4A	1704 MAIN STREET
MADDEN, MICHAEL & ELIZABETH	0050	19	5.01			09294	03852	2	502 NORTH BOULEVARD
MADRIS, LOUIS	0021	10	40		C0103	05957	00270	2	1606 MAIN ST F103 U2 B1
MAGGIO, GRAINNE M	0037	14	18			8613	03888	2	1839 BRIARWOOD TERRACE
MAGISTRO, PAUL T	0047	17	30			05787	00218	2	1816 LAUREL TERRACE
MAHECHA, EDWARD HENRY & BARBARA MARILY	0056	24	15			09612	09311	2	1746 EUCLID AVENUE
MAHER, ERIN	0064	31	18			09585	05618	2	721 EIGHTEENTH AVENUE
MAISCH, LISA	0074	36	16			09729	05257	2	2011 MARGERUM AVENUE
MAJUMDAR, BIREN N & SONAL B, ETALS	0022	10	40		C0303	09740	01962	2	1606 MAIN ST F303 U2 B3
MAKO, MARK D & PAULA D	0065	32	7			09242	06181	2	718 TWENTIETH AVENUE
MALANGA, JOHN & EILEEN	0031	12	20			09469	09972	2	601 REDMOND AVENUE
MALANGA, VICTOR & DANA	0065	32	11			09750	09290	2	730 TWENTIETH AVENUE
MALLEK, MARTIN, MICHAEL & MATTHEW	0034	13	19			05244	00489	2	1845 FERNWOOD ROAD
MALLES TRUST: C/O GARY & THERESA	0050	19	6.03			09160	02620	2	13 RIPLEY LANE
MALONEY, THOMAS J	0023	10	40		C1105	05825	00818	2	1606 MAIN ST R105 U4 B2
MANFREDI, LISA	0058	25	3			09175	03133	2	1721 BELMONT AVENUE
MANGER, MICHAEL & NATALIYA	0027	11	13.02		1	09060	07912	2	1711 OAK TERRACE
MANGONE, CHRISTOPHER & DEBRA	0038	14	37			8675	07741	2	1814 FERNWOOD ROAD
MANIERI, JOSEPH P	0006	3	9			8881	09995	2	1815 B STREET
MANOLIO, CHARLES R	0067	33	6			09567	06434	2	700 TWENTYFIRST AVENUE
MANZO, PATRICK & SUSAN	0003	1	35			09335	06120	2	325 SIXTEENTH AVENUE
MARAVELIAS, STEVEN H	0064	31	20			09583	05741	2	713 EIGHTEENTH AVENUE
MARCUS, GREGORY & DELISA, JESSICA L	0059	25	20			09736	04542	2	1718 MELROSE AVENUE
MARGO, JESSICA	0034	13	15			09728	00838	2	1837 FERNWOOD ROAD
MARKOWITZ, ALAN & LORI	0038	14	34			09526	02599	2	1820 FERNWOOD ROAD
MARTIGNETTI, TYLER	0065	32	2			09412	08694	2	700 TWENTIETH AVENUE
MARTIN, BETH ANN	0044	16	23			08026	07452	2	1818 1/2 PINE TERRACE
MARTIN, MIA G	0066	32	18			09532	03287	2	1900 MARGERUM AVENUE
MARTINKO, MICHAEL A & OBARA, NATHALIA J	0065	32	12			09593	09737	2	732 TWENTIETH AVENUE
MARTINS, GARY & ELIZABETH ZAZZI	0012	6	23			8715	05654	2	1720 NEWMAN STREET
MATHER, EDWARD E & MARY J	0060	26	9			05471	00206	2	710 EIGHTEENTH AVENUE
MATTHEWS, MAUREEN	0040	15	11			05313	00846	2	1823 PINE TERRACE
MAYER, ANDREW JAMES & FENTON, CAROL	0037	14	20			09483	07293	2	1846 FERNWOOD ROAD
MAYERSON, ERIC & JANICE BIHLER	0008	4	11					2	1823 GREENWOOD TERRACE
MAYNARD, JOHN CHRISTOPHER	0067	33	7			08325	01341	2	704 TWENTYFIRST AVENUE
MAZZELLA, ANTHONY & SUSAN	0028	11	29.02			8959	07478	2	1713 WHITE STREET
MAZZILLI, JOSEPH & DEANA	0044	16	21			09756	07475	2	1822 PINE TERRACE
MAZZILLI, JOSEPH & DEANA T CURCIONE	0044	16	24			8450	02028	2	1818 PINE TERRACE
MBA LAKE COMO HOLDINGS LLC	0018	10	4.01			09085	07497	2	609 SIXTEENTH AVENUE-1
MBA LAKE COMO HOLDINGS LLC	0018	10	4.02			09085	07497	2	609 SIXTEENTH AVENUE-2
MBA LAKE COMO HOLDINGS LLC	0018	10	4.03			09085	07497	2	609 SIXTEENTH AVENUE-3

TAXING DISTRICT NO. 46 LAKE COMO BORO

COUNTY NO. 13 MONMOUTH

NAME OF OWNER ADDITIONAL OWNERS	PAGE NO.	BLOCK NO.	LOT NO.	LOT QUALIF.	ACCOUNT NO.	DEED BOOK PAGE	CLASS	PROPERTY LOCATION
MBA LAKE COMO HOLDINGS LLC	0018	10	4.04			09085 07497	2	609 SIXTEENTH AVENUE-4
MBA LAKE COMO HOLDINGS LLC	0018	10	4.05			09085 07497	2	609 SIXTEENTH AVENUE-5
MBA LAKE COMO HOLDINGS LLC	0018	10	4.06			09085 07497	2	609 SIXTEENTH AVENUE-6
MBA LAKE COMO HOLDINGS LLC	0018	10	4.09			09085 07497	2	609 SIXTEENTH AVENUE-9
MC CORMACK, EDWARD J & AMANDA	0062	30	11			8749 03768	2	1741 BRAND PARKWAY
MC CORMACK, EDWARD J & AMANDA C	0061	28	3			8749 03764	2	1732 BRAND PARKWAY
MC GUIRE, ALICE G & TERESA	0068	33	24			8472 02963	2	725 TWENTIETH AVENUE
MC KENZIE, RODERICK E	0016	8	5				2	409 WILDWOOD PLACE
MCCARTHY, DANIEL	0049	18	15			05809 00952	2	1838-1838 1/2 PARKWAY
MCCARTHY, DANIEL & KERRY	0014	7	5			05897 00986	2	1713 NEWMAN STREET
MCCARTHY, DINA ANN	0035	13	35			08977 03431	2	2006 MAIN STREET
MCCARTHY, JOSEPH G & KATHLEEN	0061	28	2			08023 09206	2	1730 BRAND PARKWAY
MCCORMACK, ROBERT F & VILMAE	0073	36	4			05227 00258	2	1807 MARGERUM AVENUE
MCCULLOUGH, SHEILA, TRUSTEE	0064	32	1			09323 04227	2	1917 MAIN STREET
MCDERMOTT, JAMES J & ANNIE C	0001	1	10			08368 08065	2	320 SEVENTEENTH AVENUE
MCDONALD, JOSEPH & ANNE	0070	34	24			8563 02554	2	711 TWENTYFIRST AVENUE
MC GEEHAN, JULIE A	0028	11	24			8779 08856	2	1700 OAK TERRACE
MCGIRR, MICHAEL	0010	5	8			08386 07804	2	309 NINETEENTH AVENUE
MCGOVERN, JOHN P & JENNIFER	0032	12	30			09682 01995	2	520 EIGHTEENTH AVENUE
MCGRATH, VINCENT T & MARYANN N	0012	6	24			8506 04545	2	1718 NEWMAN STREET
MCGRAW, LAURIE A	0034	13	10			05578 00548	2	1823 FERNWOOD ROAD
MCGRAW, LUANN	0069	33	29			09188 06363	2	711 TWENTIETH AVENUE
MCGUCKIN, THERESA A	0062	30	10			8434 06508	2	1743 BRAND PARKWAY
MCGUIRE, JUDE	0073	36	8			05713 00845	2	1903 MARGERUM AVENUE
MCINERNEY, MICHAEL J & NANCY J	0008	4	13			8841 08040	2	1827 GREENWOOD TERRACE
MCIVER, KEVIN & SCHMIDHAUSLER, GRET	0074	36	23			09237 00101	2	2111 MARGERUM AVENUE
MCKELVEY, KRISTIN	0040	15	9			09262 07216	2	1819 PINE TERRACE
MCKENNA, DANIEL L & KATE E, ETAL	0048	18	2			09725 02387	2	1802-1802 1/2 PARKWAY
MCKENNA, DANIEL L & KATE E, ETAL	0048	18	3			09725 02387	2	1804-1804 1/2 PARKWAY
MCLOUGHLIN, PATRICK M & DONNA M	0030	12	8			09097 06963	2	631 REDMOND AVENUE
MCMAHON, KEVIN G	0026	11	4.0302			8928 08661	2	1700 MAIN STREET UNIT 302
MCMANUS, E MORGAN & ELIZABETH	0051	20	9			09133 05376	2	530 NORTH BOULEVARD
MCNULTY, JOHN P	0053	23	3			09190 08485	2	724 WALLING AVENUE
MCSHEA, JAMES	0047	17	33			05121 00815	2	1810 LAUREL TERRACE
MCSWEENEY, CYNTHIA D	0069	34	4			08970 03407	2	704 TWENTYSECOND AVENUE
MCSWEENEY, PATRICIA A & THOMAS	0049	18	18			8588 02141	2	1844 PARKWAY
MELLINO, ANTHONY	0014	7	3			09399 02638	2	1707-07 1/2 NEWMAN STREET
MENENDEZ, MAYLING A/K/A MAY LING	0046	17	16			09481 08677	2	1839 PARKWAY
MENKIN, RICHARD	0045	16	33			8837 00733	2	521 EIGHTEENTH AVENUE
MERCURI, FRANK	0027	11	14.01			1 09089 08269	2	1713 OAK TERRACE
MERKLER, ELIZABETH	0055	24	6.29			09584 03676	2	1719 MAIN STREET UNIT 301
MERRITT, TIECHA D	0057	24	33			09567 05075	2	717-717 1/2 SEVENTEENTH A
MERSCHROD, KRISTA SUSAN, TRUSTEE, ETAL	0045	17	5			09561 09751	2	1809 PARKWAY
MESEROLE, LINDA	0060	26	12			05190 00973	2	716 EIGHTEENTH AVENUE
MESSINA, DEAN	0033	12	40			8441 04741	2	624-A EIGHTEENTH AVENUE
MICCHELLI, ANGELA MARIA	0039	14	39			05995 00854	2	1810 FERNWOOD ROAD
MICHELLE ANNA DAVIS LIVING TRUST	0011	5	18			09621 02878	2	313 NORTH BOULEVARD
MIERAS, LAWRENCE J & JASON	0053	24	6.02			09063 02569	4A	1713 MAIN STREET UNIT 102
MIHALIC, DENISE J	0059	26	7			05975 00762	2	1750 EUCLID AVENUE
MILESKE, CLYDE & CATHERINE	0058	25	8			09123 05699	2	1737 BELMONT AVENUE
MILKOWSKI, RONALD JR & MEGHAN	0072	35	16			09286 03954	2	711 TWENTYSECOND AVENUE
MILLETS, JOEL F & LAURA J	0026	11	4.0209			09577 09209	2	1700 MAIN STREET UNIT 209
MINEO, KAREN	0038	14	35			8683 01394	2	1818 FERNWOOD ROAD
MINTZ, BENJAMIN & KARN, JOAN E	0013	6	34			08984 01465	2	413 SEVENTEENTH AVENUE
MITTERMAIER, LYDIA	0003	1	40			09123 00615	2	315 SIXTEENTH AVENUE
MOHR, TAYLOR	0026	11	4.0303			09485 09375	2	1700 MAIN STREET UNIT 303
MOLANDER, LEI ANN & SYVARTH, ROBERT	0012	6	21			09487 01313	2	1724 NEWMAN STREET
MONTALBANO, MICHAEL A & JOYCE M	0008	4	16			8711 00595	2	320 NINETEENTH AVENUE
MONTANELLI, DANA	0022	10	40			09176 03999	2	1606 MAIN ST R101 U3 B2
MORGAN, THOMAS & JUDITH	0008	4	15		C1101		2	318 NINETEENTH AVENUE
MORIARTY, DANIEL & VIRGINIA	0017	9	11			8720 03764	2	414 WILDWOOD PLACE
MORIARTY, LAURA	0043	16	8			09122 02546	2	1819 LAUREL TERRACE
MORRIS, NANCY BAER	0015	7	26			8880 05576	2	501 SEVENTEENTH AVENUE
MOUNT OLIVE BAPTIST	0057	24	36				15D	703 SEVENTEENTH AVENUE
MOUNT OLYMPUS PARTNERS, LLC	0051	22	4			05689 00677	4A	1615 MAIN STREET
MOUNT OLYMPUS PARTNERS, LLC	0051	22	5				4A	1617-1619 MAIN STREET
MUGNO, MICHELE L	0014	7	1.02			8658 06175	2	1703 NEWMAN STREET
MULFORD, RICHARD L SR, ETALS	0028	11	27			09642 02075	2	1705 WHITE STREET

TAXING DISTRICT NO. 46 LAKE COMO BORO

COUNTY NO. 13 MONMOUTH

NAME OF OWNER ADDITIONAL OWNERS	PAGE NO.	BLOCK NO.	LOT NO.	LOT QUALIF.	ACCOUNT NO.	DEED BOOK PAGE	CLASS	PROPERTY LOCATION
MULLIGAN, THOMAS JOHN	0041	15	21			09286 03166	2	1834 BRIARWOOD TERRACE
MURESAN, CRISTINA	0038	14	32			8888 06598	2	1824 FERNWOOD ROAD
MURRAY, COLLEEN & MANFREDI, MICHAEL	0045	17	1.01			09518 09008	2	1801 PARKWAY
MURTHA, ANDREW J & ANN T	0031	12	19			09049 02612	2	603 REDMOND AVENUE
MUSANO, LAURA & DANIELLE & DIANA	0036	14	1			09759 09228	2	1801 BRIARWOOD TERRACE
NACERINO, MELISSA & LEVY, STEVEN	0060	27	2			09355 03556	2	1744 BRAND PARKWAY
NAMASTE REAL ESTATE, LLC	0054	24	6.03			09654 01994	4A	1713 MAIN STREET UNIT 103
NAPOLIELLO, RALPH & MIHRI	0066	32	24			8572 06697	2	729 NINETEENTH AVENUE
NAPP, DONALD & CINDY	0015	7	17			09230 01157	2	1722 WHITE STREET
NAPPA, VINCENT C & VALERIA F	0030	12	4			05500 00576	2	645 REDMOND AVENUE
NAVAL, EMMANUEL M & CORA	0057	24	25			09202 02106	2	716 WALLING AVENUE
NAZAR, NANCY	0041	15	22			09189 08868	2	1832 BRIARWOOD TERRACE
NEALON, JOSEPH F & JAMI L	0033	13	8			05837 00837	2	1819 1/2 FERNWOOD ROAD
NEBESNAK REVOCABLE TRUST OF 2025	0065	32	5			09735 09248	2	710 TWENTIETH AVENUE
NEFF, THOMAS	0062	31	2			8593 02010	2	704 NINETEENTH AVENUE
NEIVERT, OLIVIA SARA	0039	14	41			09631 07605	2	1806 FERNWOOD ROAD
NEWMAN STREET, LLC	0014	7	4			09380 01146	2	1709 NEWMAN STREET
NEWMAN, KATHLEEN	0058	25	11			09172 03006	2	1744 EUCLID AVENUE
NEWMAN, MICHELE	0035	13	36			09118 00366	2	2004 MAIN STREET
NIKOLA, KENNETH & RUTH	0073	36	1			09147 01349	2	1801 MARGERUM AVENUE
NJG LAND, LLC C/O GIACONA, GINA	0049	19	1.01			09186 01302	2	522 NORTH BOULEVARD
NKD PROPERTIES, LLC	0052	22	9			09705 00001	4A	1627 MAIN STREET
NODELMAN, SAMANTHA	0053	23	2			09448 05525	2	722 WALLING AVENUE
NORMAN, ROBERT A	0023	10	40	C1201			2	1606 MAIN ST R201 U3 B6
NUGENT, JAMES & SUZANNE	0035	13	28				2	608 NORTH BOULEVARD
O'BRIEN, CAROL M	0058	25	4			09269 09568	2	1725 BELMONT AVENUE
O'CHAT, LUZ V	0020	10	32			8643 04741	2	1616 E STREET
O'DEA, KEVIN W	0046	17	15			8534 09300	2	1837 PARKWAY
O'DONNELL, KEVIN & STEFANIE	0006	3	10.01			09302 04355	2	306 NINETEENTH AVENUE
O'DONNELL, MICHAEL	0030	11	44			08304 01511	2	632 REDMOND AVENUE
O'DONOGHUE, FINTAN & BREINNE	0029	11	34			09477 06502	2	606-6061/2 REDMOND AVENUE
O'HARA, DENISE	0074	36	15			08161 09690	2	2005 MARGERUM AVENUE
O'HARA, TIMOTHY	0061	28	4			8646 03993	1	722 BURTON PLACE
O'HARA, TIMOTHY	0061	28	8			8646 03993	2	720 BURTON PLACE
O'HARE, SEAN F & CAROLINE CORRIGAN	0007	4	3			8927 03198	2	1807 GREENWOOD TERRACE
O'MEARA, JOHN FRANCIS & CHRISTINE E	0073	36	13			09666 09252	2	1921 MARGERUM AVENUE
O'NEILL, JOHN JOSEPH IV	0066	32	29			09343 02517	2	711 NINETEENTH AVENUE
O'SHEA, DONALD & JOANNE	0063	31	11			05312 00583	2	736 NINETEENTH AVENUE
OAK TERRACE PARTNERS, LLC	0027	11	12.01			09649 06074	1	615 SEVENTEENTH AVENUE
OGLESBY, LEONARD M & GALE LYNN	0073	36	5			08256 07563	2	1813 MARGERUM AVENUE
OLESKIEWICZ, JOSEPH J. & BARBARA	0043	16	13			05216 00672	15F	1829 LAUREL TERRACE
ONOFRIO, GREGG	0041	15	23			09339 05310	2	1830 BRIARWOOD TERRACE
ONORE, PATRICIA	0020	10	22			09136 06971	2	506 SEVENTEENTH AVENUE
OOMS, ELIZABETH	0028	11	16.01			8854 09286	2	1709 WHITE STREET
OOMS, ELIZABETH	0028	11	29.01			8854 09286	1	1711 WHITE STREET
ORMSBY, JOHN T	0067	33	10			05710 00868	2	716 TWENTYFIRST AVENUE
OSHAUGHNESSY, CHRISTOPHER M	0042	15	32			09074 00849	2	1812 BRIARWOOD TERRACE
OSTERLO, GARY, PATRICIA & ERICA	0040	15	14			09318 03032	2	1829 PINE TERRACE
OSTROSKI, LEONARD M JR	0063	31	3			09398 05066	2	718 NINETEENTH AVENUE
PACE, ADAM & LAUREN	0019	10	20			09212 08513	2	502 SEVENTEENTH AVENUE
PACYNIA, LOUIS & MARY	0009	4	22			8921 00788	2	1814 BRADLEY TERRACE
PAGNONI, NELLO & VIRGINIA	0074	36	24			09064 00276	2	2113 MARGERUM AVENUE
PALLUZZI, EDWARD & DENISE	0051	20	6			09656 05435	2	524 NORTH BOULEVARD
PALMERE, MATTHEW & LISA	0031	12	22			09321 06144	2	1725 WHITE STREET
PANARRA, CINDY A	0066	32	19			09198 06405	2	743 NINETEENTH AVENUE
PANETTA, SALVATORE	0069	34	3			05171 00045	2	702 TWENTYSECOND AVENUE
PANKIEWITZ, NINA MINEO&FERRERO,DAVID	0061	28	5			09751 06405	2	742 LEROY PLACE
PANZINI, JAMES J & JAMES G	0021	10	40	C0201		09678 00429	2	1606 MAIN ST F201 U1 B6
PANZINO, COLLEEN S & JAMES	0030	11	47			08112 00171	2	638 REDMOND AVENUE
PAPA, ANDREW J & MARY KAY	0014	7	1.01			8744 09285	2	1701 NEWMAN STREET
PARKHILL, MICHAEL & ANDREA	0018	10	7			09185 09841	2	517 SIXTEENTH AVENUE
PARLAPIANO, CATHERINE A & CATTAFI, M	0008	4	6			09537 03027	2	1813 GREENWOOD TERRACE
PATEL, ARPAN P	0069	34	6			09476 08269	2	710 TWENTYSECOND AVENUE
PATEL, BIJAL A & ANUSH	0061	29	5.01			08346 03718	2	728 LEROY PLACE
PATIRE-SINGER, WANDA	0045	17	8			09223 01737	2	1817 PARKWAY
PAYDAY REALTY, INC C/O YEN, CATHERINE	0053	24	3			05955 00405	4A	1705 MAIN STREET
PEART, WILLIAM K & DONNA B	0020	10	28			09123 01301	2	612 SEVENTEENTH AVENUE
PEGAL, ANNA	0051	20	4			09351 06323	2	8 RIPLEY LANE

TAXING DISTRICT NO. 46 LAKE COMO BORO

COUNTY NO. 13 MONMOUTH

NAME OF OWNER ADDITIONAL OWNERS	PAGE NO.	BLOCK NO.	LOT NO.	LOT QUALIF.	ACCOUNT NO.	DEED BOOK PAGE	CLASS	PROPERTY LOCATION
PEGUES, MICHAEL & STEPHANIE	0002	1	27			09618 06245	2	413 SIXTEENTH AVENUE
PERAGALLO, BRUCE J	0064	31	16			09498 01168	2	717 EIGHTEENTH AVENUE
PERILLO, DONALD & PATRICIA	0016	8	4			05421 00653	2	407 WILDWOOD PLACE
PETERS, RICHARD J & SUZANNE R	0005	2	15			05372 00028	2	324 EIGHTEENTH AVENUE
PETRONI, ROBERT J & MARIA A	0017	9	2			09331 07492	2	1811 BRADLEY TERRACE
PETRORO, ROBERT & JILL	0001	1	2			09461 04544	2	302 SEVENTEENTH AVENUE
PETROSINO, NEIL & ROSE	0007	3	19				2	1806 GREENWOOD TERRACE
PETROSINO, STEPHEN	0004	2	10			08236 06024	2	312 EIGHTEENTH AVENUE
PETROSINO, STEPHEN	0007	4	1			09553 06399	2	313 EIGHTEENTH AVENUE
PETROZZO, RALPH	0017	9	13			09348 03792	2	410 WILDWOOD PLACE
PETTIT, TRACY	0059	26	5			8643 03911	2	1743 MELROSE AVENUE
PEIFFER, THOMAS J & MOLLY	0066	32	23			09538 03752	2	733 NINETEENTH AVENUE
PHILLIPS, ERIC	0032	12	35			09714 07297	2	604 EIGHTEENTH AVENUE
PHILLIPS, ERIC CHARLES	0032	12	34			09551 00320	2	602 EIGHTEENTH AVENUE
PIELA HOLDINGS LLC	0055	24	6.18			09236 00026	4A	1717 MAIN STREET UNIT 102
PIERCE, SHARON	0022	10	40	C1103		08110 04303	2	1606 MAIN ST R103 U3 B4
PIESZCHALA, NEIL T	0073	36	11			09157 06451	2	1915 MARGERUM AVENUE
PISACRETA, GERALDINE	0002	1	24			8771 05421	2	419 SIXTEENTH AVENUE
PLAUGIC, JOHN III & FARIA, ROMINA	0049	18	9			09250 07054	2	1820 PARKWAY
PLAUGIC, JOHN JR, JOHN III & MARJOR	0049	18	10			09301 01826	2	1822-1822 1/2 PARKWAY
PODOLANCZUK, ANDRZEJ & HALEH	0033	12	41			09433 01820	2	624 EIGHTEENTH AVENUE
POLAND, LYNDA S	0024	10	40	C1308			2	1606 MAIN ST R308 U5 B3
POPOLA, ROBERT T & RICHARD J	0008	4	9			09192 08284	2	1819 GREENWOOD TERRACE
POROWSKI, THOMAS P	0012	6	19			08396 01921	2	1728 NEWMAN STREET
POST, JOHN & ANGELA	0035	13	31			09043 08165	2	614 NORTH BOULEVARD
POUSTY, YAGHOOB & BEVERLY	0045	17	4			8708 09955	2	1807 PARKWAY
PRAKKEN, SCOTT L&ROSENTHAL, SHARON T.	0003	1	29			09332 01141	2	405 SIXTEENTH AVENUE
PRASCHAK, DAWN	0013	6	35			8829 03418	2	411 SEVENTEENTH AVENUE
PRASNAL, PETER	0032	12	25			09216 05807	2	512 EIGHTEENTH AVENUE
PREZIOSO, DOMINICK J & HELEN M	0014	7	11			05813 00339	2	502 EIGHTEENTH AVENUE
PRICE, CARON L	0058	25	13			05899 00262	2	1734 MELROSE AVENUE
PRITZLAFF FAMILY TRUST	0011	6	8			09735 07988	2	400 NEWBEDFORD ROAD
PUGLIESE REVOCABLE TRUST, ET AL	0049	18	11			09601 06896	2	1824-1828 1/2 PARKWAY
QUENSE, PAUL & SUZANNE	0006	3	5			09467 06782	2	1807 B STREET
QUINN, JOSEPH & MARY	0043	16	6			8914 01833	1	1815 LAUREL TERRACE
QUINN, JOSEPH P	0043	16	5			05650 00007	2	1813 LAUREL TERRACE
QUIROZ, PATRICIO & MARY TAYLOR	0063	31	13			09618 05488	2	748 NINETEENTH AVENUE
RAFFERTY, ELIZABETH A	0038	14	38				2	1812-12 1/2 FERNWOOD ROAD
RAPID REALTY LLC, ETALS	0053	23	4			09347 09680	4A	726 WALLING AVENUE
RAPOLLA, VINCENT J	0071	35	7			09000 03859	2	743 TWENTYSECOND AVENUE
RASKY, JOSEPH R & VERONICA, TRUSTEES	0002	1	21			09081 08116	2	418 SEVENTEENTH AVENUE
RAST, SCOTT & MARTHA	0020	10	24.01			8608 09265	2	600 SEVENTEENTH AVENUE
RATAJCZAK, DEAN & JODI	0012	6	26			09347 09487	2	17 WOOLLEY LANE
REDDINGTON, MAUREEN	0001	1	14			09320 09018	2	402 SEVENTEENTH AVENUE
REDEKER, JAMES & KAREN A MADIGAN	0065	32	9			05326 00044	2	724 TWENTIETH AVENUE
REDMOND PROPERTIES, LLC	0030	11	49			09707 09309	2	640 REDMOND AVENUE
REGGI, DAVID R & MADDALENA M	0064	31	22			09760 09260	2	709 EIGHTEENTH AVENUE
REILLY, BRIAN P & MARY JO, TRUSTEES	0031	12	12			09602 07709	2	623 REDMOND AVENUE
REILLY, XASET ANN & BLUMETTI, JAMES	0003	1	41			09401 00172	2	313 SIXTEENTH AVENUE
REUTER, GARY A	0042	15	31			8572 05974	2	1814 BRIARWOOD TERRACE
REUTHER, JOHN	0065	32	4				2	708 TWENTIETH AVENUE
RICCA, STEPHEN F & MARGARET M	0065	32	8			05610 00157	2	720 TWENTIETH AVENUE
RICHARDSON, DOUG	0049	18	17			05936 00627	2	1842 PARKWAY
RICHARDSON, GREGORY C II & ALEXIS A	0035	13	34			09478 06116	2	2018 MAIN STREET
RICHARDSON, NICOLE & BELSIK, GAIL L	0027	11	9			09253 03039	2	623 SEVENTEENTH AVENUE
RICHELIEU HOLDINGS, LLC	0050	19	6.02			8868 07146	1	15 RIPLEY LANE
RINDOSH, VICTORIA & WILLIAM	0015	7	16			05066 00422	2	1720 WHITE STREET
ROACH, PATRICIA & ANDREW	0040	15	12.01			09060 06208	2	1823 1/2 PINE TERRACE
ROAKE, BRIAN P & SUSAN K	0073	36	10			09186 08588	2	1913 MARGERUM AVENUE
ROBSON, FREDERICK	0029	11	32.01			09386 08972	2	602 REDMOND AVENUE
ROCCO, ANTHONY & DEBRA, CO-TRUSTEES	0041	15	26			09535 05217	2	1824 BRIARWOOD TERRACE
ROCCO, ANTHONY JR	0045	16	34			09615 07401	2	519 EIGHTEENTH AVENUE
ROCHE, REGINA GAIL	0022	10	40	C0205			2	1606 MAIN ST F205 U2 B10
ROCKWELL, JUERGEN & MARGARET	0016	8	8			8492 08394	2	415 WILDWOOD PLACE
RODEWALD, WILLIAM L & JUDITH	0004	2	6				2	302 EIGHTEENTH AVENUE
RODGERS, PETER & ELIZABETH	0068	33	16			8556 06182	2	742 TWENTYFIRST AVENUE
ROME, ELAN S, TRUSTEE	0013	6	36			09452 00247	2	407 SEVENTEENTH AVENUE
ROSSICS, PAUL & RACHAEL	0074	36	18			05295 00869	2	2019 MARGERUM AVENUE

TAXING DISTRICT NO. 46 LAKE COMO BORO

COUNTY NO. 13 MONMOUTH

NAME OF OWNER ADDITIONAL OWNERS	PAGE NO.	BLOCK NO.	LOT NO.	LOT QUALIF.	ACCOUNT NO.	DEED BOOK	DEED PAGE	CLASS	PROPERTY LOCATION
ROTANDO, MICHAEL	0063	31	12.02		1	09619	07384	2	746 NINETEENTH AVENUE
ROTH, GREGORY	0066	32	21			08379	07190	2	737 NINETEENTH AVENUE
ROTHMAN FAMILY TRUST,C/O M ROTHMAN	0010	5	4			05159	00207	2	393 NORTH BOULEVARD
ROTHMAN, MADISON L	0022	10	40	C0304		09658	06039	2	1606 MAIN ST F304 U2 B7
ROTONDO, ERIN	0023	10	40	C1207		09716	08931	2	1606 MAIN ST R207 U4 B8
RUDEAU, LORI & THOMAS	0053	23	1			09247	00963	2	1705 EUCLID AVE
RUECKSTIES, ALLISON MARY	0030	11	46			09423	05272	2	636 REDMOND AVENUE
RUGGIERO, FRANK C	0037	14	12			08097	07010	2	1825 BRIARWOOD TERRACE
RUMSBY, ROBERT B & BARBARA	0014	7	12			09057	06575	2	504 EIGHTEENTH AVENUE
RUSSO, STEPHANIE	0012	6	22			09618	08872	2	1722 NEWMAN STREET
RUSSO, VINCENT & DEBRA	0029	11	43			08204	03941	2	630 REDMOND AVENUE
RYAN, JOHN D.	0007	3	16					2	1812 GREENWOOD TERRACE
SAEGER, MARC	0071	34	31			09112	08764	2	2107 MAIN STREET
SAINT NOAH, LLC	0068	33	19			09672	02583	2	745 TWENTIETH AVENUE
SAMARAS, TOM & VERONICA	0031	12	15			05493	00349	2	611-613 REDMOND AVENUE
SAMOYLO, PETER T & DEBRA P	0071	34	25			05781	00333	2	709 TWENTYFIRST AVENUE
SANCHEZ, ANDREW J & PATRICIA A	0034	13	16			09187	06632	2	1839 FERNWOOD ROAD
SANGER, ROBERT A & KATHLEEN E	0027	11	11			08244	09708	2	617 SEVENTEENTH AVENUE
SANGIOVANNI, JOHN III	0043	16	11			05686	00713	2	1825 LAUREL TERRACE
SANTAGATA, JOSEPH	0024	10	40	C1304		09706	03020	2	1606 MAIN ST R304 U4 B9
SAVACOO, RAYMOND C & DORIS K	0005	2	19			09080	06189	2	325 NEWBEDFORD ROAD
SAVAGE, TYLER	0062	30	1			09758	05770	2	730 EIGHTEENTH AVENUE
SAYTHER, MICHAEL & KIMBERLY	0018	10	6.01			09167	02483	2	605 SIXTEENTH AVENUE
SAYTHER, MICHAEL & KIMBERLY	0018	10	6.02			09054	04699	2	603 SIXTEENTH AVENUE
SCAROLA TRUST:C/O ANTHONY & ANGELIN	0037	14	16			09148	01289	2	1835 BRIARWOOD TERRACE
SCARPATI, MARIA & LISA	0014	7	7			08122	02310	2	1717 NEWMAN STREET
SCARPULLA, MADELYN	0012	6	25			8670	00444	2	1716 NEWMAN STREET
SCATURRO, JEFFREY	0057	24	32			09149	00184	2	719 SEVENTEENTH AVE
SCHALK, PATRICIA	0015	7	21			8654	07457	2	1712 WHITE STREET
SHECKMAN, NAVA	0032	12	33			05922	00129	2	610 EIGHTEENTH AVENUE
SCHEMBRI, MARYANN	0055	24	6.21			09731	05118	2	1717 MAIN STREET UNIT 202
SCHIANODICOLA, CESARE	0032	12	36			09277	00910	2	606 EIGHTEENTH AVENUE
SCHLECK, KURT & GRETCHEN	0048	18	8			8684	01252	2	1818 PARKWAY
SCHNECK, MICHAEL & BARBARA	0027	11	12.02			09650	02961	2	1707 OAK TERRACE
SCHULER, FREDERICK R JR	0024	10	40	C1300		8607	02824	2	1606 MAIN ST R300 U3 B9
SCHULTZ, JOHN & SUZANNE	0035	13	26			09756	02549	2	604 NORTH BOULEVARD
SCHUTZ, ERICK WERNER	0017	9	5			05720	00900	2	1817 BRADLEY TERRACE
SCHWEITZER, RAYMOND & JOSEPH LOPUS	0074	36	21			05101	00413	2	2107 MARGERUM AVENUE
SCIARA, WENDY	0013	6	32			09217	08047	2	417 SEVENTEENTH AVENUE
SCILLIA, GEORGE J JR & KRISTEN	0038	14	26			09605	01143	2	1834 FERNWOOD ROAD
SCOTT, BRENDA V	0060	27	7			8817	03123	2	720 EIGHTEENTH AVENUE
SCULL, JEFFREY & HAWLEY	0013	6	38			09174	02441	2	327 SEVENTEENTH AVENUE
SCUTERI,EUGENE&WINIFRED,CO-TRUSTEES	0072	35	10			09754	01310	2	727 TWENTYSECOND AVENUE
SCUTERI,EUGENE&WINIFRED,CO-TRUSTEES	0072	35	11			09754	01303	2	725 TWENTYSECOND AVENUE
SEASIDE STAYS, LLC	0056	24	21			09749	03249	2	1726 BELMONT AVENUE
SENTENIAL PUB.C/O AMERICAN TOWERS	0056	24	11	T01		08039	06702	4A	1731 MAIN STREET
SENTENIAL PUBLISHING CO, INC (THE)	0056	24	11			08039	06702	4A	1731 MAIN STREET
SEPE, ANDREW & MELISSA	0005	2	20			09268	07411	2	323 NEWBEDFORD ROAD
SERGE, CHRISTOPHER	0069	33	27			09694	02164	2	717 TWENTIETH AVENUE
SGROSSO, GEORGEANN M	0016	9	1			05729	00988	2	1809 BRADLEY TERRACE
SHAPIRO, RYAN & GALLAGHER, RACHAEL	0025	11	4.0204			09347	09981	2	1700 MAIN STREET UNIT 204
SHARKEY, MARGUERITE E	0068	33	13					2	730 TWENTYFIRST AVENUE
SHARPLES, JOSEPH & SHIRLEY F	0051	20	5			8465	07063	2	6 RIPLEY LANE
SHAW, JANET G	0013	6	29			08017	04056	2	4 WOOLLEY LANE
SHEILING, LLC C/O KEEGAN, JOHN	0004	2	1			09167	09398	2	301 NEWBEDFORD ROAD
SHERIDAN, VINCENT	0067	33	9			09473	01004	2	712 TWENTYFIRST AVENUE
SHERWOOD, JOHN & ROBERT	0015	7	25			09722	04357	2	1702 WHITE STREET
SHERWOOD, MICHAEL & JENNIFER	0015	7	23			09722	03875	2	1708 WHITE STREET
SHINDE, JAYANT & VAISHALI	0072	35	20			00000	00000	2	2207 MAIN STREET
SHINN, THOMAS J	0046	17	11			09161	09684	2	1825-1827 PARKWAY
SHREE GANESH CORP	0062	31	1			09167	09643	4A	1811 MAIN STREET
SICA FAMILY REVOCABLE TRUST, THE	0025	11	4.0101			8844	02807	4A	1700 MAIN STREET, STE 101
SIEGEL, ALYSSA	0013	6	30			09707	03322	2	2 WOOLLEY LANE
SIEMINSKI, HENRY J&FLOOD,KATHLEEN R	0071	35	1			09375	07056	2	763 TWENTYSECOND AVENUE
SIGISMONDO, VINCENT A & SHARI L	0031	12	14			09218	00924	2	617 REDMOND AVENUE
SIGLE, GEORGE P & MCINTYRE, SHANNON	0038	14	33			09514	05894	2	1822 FERNWOOD ROAD
SIMPKINS, CAROLINE CRAVEN	0068	33	12.02			09433	00521	2	724 TWENTYFIRST AVENUE
SINGER, FRANK & MICHAEL & NICHOLAS	0023	10	40	C1206		09481	07199	2	1606 MAIN ST R206 U4 B7

TAXING DISTRICT NO. 46 LAKE COMO BORO

COUNTY NO. 13 MONMOUTH

NAME OF OWNER ADDITIONAL OWNERS	PAGE NO.	BLOCK NO.	LOT NO.	LOT QUALIF.	ACCOUNT NO.	DEED BOOK	DEED PAGE	CLASS	PROPERTY LOCATION
SINGH, AGAN D & MIRCHANDANI, RAAKHEE	0057	24	35			09733	05179	2	709 SEVENTEENTH AVENUE
SIRAKIDES, PATRICIA	0040	15	13.02			8509	07777	2	1827 PINE TERRACE
SIROIS, DENISE R	0044	16	29			05546	00320	2	1808 PINE TERRACE
SKIDDS, LON G & KRISTINA A	0034	13	9			08093	04160	2	1821 FERNWOOD ROAD
SLEEPER, CYNTHIA & GAMATKO, MATTHEW	0006	3	14			09699	03565	2	1816 GREENWOOD TERRACE
SMITH, DAVID J	0067	32	30			09061	04770	2	709 NINETEENTH AVENUE
SMITH, PAUL & MARY BORBAS	0021	10	39			08222	02298	4A	1620 MAIN STREET
SO BELMAR, LLC	0017	10	1			08116	05345	4A	1600 MAIN STREET
SOCKLOFF, BRADLEY J & MEGHAN M	0042	15	33.02			8654	00830	2	1808 BRIARWOOD TERRACE
SOFIDES, PETER	0050	19	2			8753	09381	2	5 RIPLEY LANE
SOLTIS, KENNETH A JR	0047	17	29			09293	00256	2	1818 LAUREL TERRACE
SORBERA, LINDA A	0027	11	14.03			09670	00018	2	1717 OAK TERRACE
SOUTH MONMOUTH REG SEWER AUTHORITY	0048	18	1			8951	09534	15C	1800 PARKWAY
SOZEK, GREGORY	0002	1	22			08390	06439	1	423 SIXTEENTH AVENUE
SPANNOS, CHAS & CARLA & JOHN	0065	32	6					2	714 TWENTIETH AVENUE
SPERO, DOROTHY	0070	34	20			08363	00317	2	727 TWENTYFIRST AVENUE
SPERO, DOROTHY J	0070	34	21					2	725 TWENTYFIRST AVENUE
SPINELLI, MARK G	0045	16	35					2	517 EIGHTEENTH AVENUE
SPOTH, THOMAS & DEANNA	0050	20	2			09445	04690	2	12 RIPLEY LANE
SPRING LAKE HEIGHTS BOROUGH	0074	36	27			05265	00152	15C	SOUTHWEST BOUNDARY OF SB
SQUILLACE, GIUSEPPE & MARIA	0001	1	12			09335	05078	2	324 SEVENTEENTH AVENUE
STABILE, SUSAN ALBANESE	0012	6	17			09645	07175	2	1732 NEWMAN STREET
STANLEY, JULIUS CAESAR & VIVIAN LAURA	0058	25	5					2	1729 BELMONT AVENUE
STEIN, ROBERT LAWRENCE & RACHEL ANN	0040	15	4			09738	09269	2	1809 PINE TERRACE
STEMPNIEWICZ, RENE, ET ALS	0072	35	15			8654	05195	2	715 TWENTYSECOND AVENUE
STEVENS, DAVID M	0030	12	7			08995	05979	2	633 REDMOND AVENUE
STOCKTON GROUP, LLC (THE)	0052	22	10			8459	06757	4A	1625 MAIN STREET
STOCKTON GROUP, LLC (THE)	0053	24	2			8444	04005	4A	1703 MAIN STREET
STOCKTON GROUP, LLC, THE	0053	24	1			8547	06850	4A	1701 MAIN STREET
STOLL, DONALD J & KATHARINE	0057	24	31			8760	03383	2	721 SEVENTEENTH AVENUE
STOLL, MICHAEL	0065	32	14			08206	09020	2	738 TWENTIETH AVENUE
STOLL, MATTHEW & BOCCHICCHIO, ADRIANNE	0021	10	40	C0105		09471	07396	2	1606 MAIN ST F105 U2 B9
STONE, ROY & CHARLOTTE	0057	24	29					2	725 SEVENTEENTH AVENUE
STOTO, ROBERT & GINA	0014	7	6			09469	01145	2	1715 NEWMAN STREET
STRADA BIANCA, LLC C/O CARIN PULICE	0029	11	30			09502	03909	2	1715 WHITE STREET
STRANGIA, ANTHONY & GAIL	0054	24	6.13			8577	02923	2	1715 MAIN STREET UNIT 4
STRANGIA, ANTHONY V & JENNIFER M	0032	12	24			09674	04926	2	510 EIGHTEENTH AVENUE
STROUT, IAN MICHAEL	0025	11	4.0203			09066	07307	2	1700 MAIN STREET UNIT 203
STUTO, JOSEPH C & SUE	0049	18	20			8612	08894	2	399 NORTH BOULEVARD
SUCH, CHRISTINE MARY	0015	7	19			09152	07773	2	1716 WHITE STREET
SURF & C PROPERTIES, LLC	0009	4	25			09713	04846	2	1808 BRADLEY TERRACE
SWEENEY, ROBERT S & MICHELE ROSE	0003	1	38			09674	06372	2	319 SIXTEENTH AVENUE
SZUMSKI, EDWARD	0070	34	18			09441	09937	2	733 TWENTYFIRST AVENUE
TARANTO, FAY	0007	3	22			05583	00427	2	307 EIGHTEENTH AVENUE
TARATUSKI, MICHAEL & RACHEL	0058	25	9			8464	04615	2	1741 BELMONT AVENUE
TARDOSKY, STEVEN & CATHERINE CESARI	0050	19	6.01			09355	05853	2	17 RIPLEY LANE
TARRANT, BRIAN P	0065	32	3			05104	00920	2	704 TWENTIETH AVENUE
TAYLOR SHORE ENTERPRISES, LLC	0035	13	29			8475	00016	2	610 NORTH BOULEVARD
TAYLOR, DAWN E	0047	17	21			08104	00235	2	1847 PARKWAY
TERMULO, DAISY	0048	17	39			09530	08938	2	505 EIGHTEENTH AVENUE
TERNOWCHEK, SAMUEL & JEANNE	0046	17	9			09208	01178	2	1819 PARKWAY
TESTANI, MICHAEL	0041	15	19			09318	08977	2	1838 BRIARWOOD TERRACE
THORP, SHARON C & KELLY A	0054	24	6.07			09286	04804	2	1713 MAIN STREET UNIT 301
TIERNEY, ANITA	0005	2	25					2	303 NEWBEDFORD ROAD
TILLINGHAST, JAMES & NANCY	0051	20	3			09689	03009	2	10 RIPLEY LANE
TILLMAN, BREGIDA	0018	10	5					15F	607 SIXTEENTH AVENUE
TIMO, MARIA	0066	32	25			09272	01805	2	727 NINETEENTH AVENUE
TOLOMANOSI, VANCHI	0028	11	22			8464	03593	2	1702 OAK TERRACE
TOLOMANOSI, VANCHI & LYNNE	0028	11	26			09671	04776	2	1701 WHITE STREET
TOMANEK, LEANN J	0005	2	11			08091	04720	2	314 EIGHTEENTH AVENUE
TONELLI, JAMES E II & JENNIFER O	0039	14	40			09323	07960	2	1808 FERNWOOD ROAD
TORIELLI, JOHN & STEFANIE	0019	10	17			09578	03380	2	1603 NEWMAN STREET
TORTORA, KATHLEEN B	0039	14	44			09232	09627	2	619 EIGHTEENTH AVENUE
TORTORA, KATHLEEN B	0039	14	45			09232	09627	1	617 EIGHTEENTH AVENUE
TORTORETE, LAUREN	0009	4	26			09343	00128	2	1806 BRADLEY TERRACE
TOTO, BLASE & ELIZABETH	0004	1	45.01			8454	01875	2	303 SIXTEENTH AVENUE
TOZIER, PENNY	0026	11	4.0310		1	08981	06494	2	1700 MAIN STREET UNIT 310
TRACEY FAMILY LIVING TRUST	0013	6	40			09673	07518	2	321 SEVENTEENTH AVENUE

TAXING DISTRICT NO. 46 LAKE COMO BORO

COUNTY NO. 13 MONMOUTH

NAME OF OWNER ADDITIONAL OWNERS	PAGE NO.	BLOCK NO.	LOT NO.	LOT QUALIF.	ACCOUNT NO.	DEED BOOK PAGE	CLASS	PROPERTY LOCATION
TREVAL, ROBERT & KARYN	0045	16	31			09283 02065	2	1804 PINE TERRACE
TRUESDALE, JUNE	0050	19	3.05			09236 00995	2	510 NORTH BOULEVARD
TUMOLO, NANCY	0020	10	30			08033 00321	2	618 SEVENTEENTH AVENUE
TURCHYN, ROBERT & MARGARET	0050	19	3.03			8554 07686	2	508 NORTH BOULEVARD
ULIAS, TRACY	0016	8	7			09576 05550	2	413 WILDWOOD PLACE
UNDERHILL, MARY LOUISE	0048	17	38			09292 04101	2	511 EIGHTEENTH AVENUE
UNKNOWN OWNER	0050	20	2.01				1	RIPLEY LANE
VAIL, JEFFREY & ELLEN	0044	16	19			09030 06553	2	1826 PINE TERRACE
VAIL, SUSAN	0033	13	7			09265 02404	2	1819 FERNWOOD ROAD
VAN BLARCOM, JAMES	0023	10	40	C1109		09649 07043	2	1606 MAIN ST R109 U5 B4
VANDEN-BULCKE, RICHARD G	0010	5	14			05693 00355	2	305 NORTH BOULEVARD
VEGAS, JAVIER & TATIANA	0038	14	29			09293 04920	2	1830 FERNWOOD ROAD
VELEZ, ASHLEY	0039	14	43	C0003		09692 07638	2	1802 FERNWOOD ROAD
VELKOMMEN, LLC	0012	6	18			09521 04837	2	1730 NEWMAN STREET
VENTRICE, PETER & MARY E	0039	14	42			09170 01586	2	1804 FERNWOOD ROAD
VERDI, FRANCES L	0039	15	1			8707 02108	2	601 EIGHTEENTH AVENUE
VICIDOMINI, ANTHONY V & LAUREN	0047	17	24			09283 01511	2	1830 LAUREL TERRACE
VIGNA, JOHN & DAWN	0034	13	17			8854 09071	2	1841 FERNWOOD ROAD
VIGNA, JOHN & DAWN	0034	13	18			09650 04947	2	1843 FERNWOOD ROAD
VILLAS AT LAKE COMO CONDOMINIUM	0053	24	6			8525 00432	15F	1713-1719 MAIN STREET
VILLAS AT LAKE COMO TWO, LLC	0024	11	1			8745 01021	4A	1716 MAIN STREET
VIOLA, MICHAEL & LISA	0056	24	12			8633 09779	2	704 EIGHTEENTH AVENUE
VIOLA, RICHARD	0040	15	6			09296 01640	2	1813 PINE TERRACE
WACKERMAN, REGINA	0067	33	11			09376 08959	2	718 TWENTYFIRST AVENUE
WADDELL, BRIAN & JOANN	0039	14	46			8677 07124	1	615 EIGHTEENTH AVENUE
WADE, LISA	0043	16	15			8434 00419	2	1 RIPLEY LANE
WAGAMAN, TROY M & JANICE A	0021	10	38.01			09282 00617	2	638 SEVENTEENTH AVENUE
WALDRON, THOMAS & SUSAN	0037	14	24			09105 05751	2	1838 FERNWOOD ROAD
WATERS, PAULA M & SAMANTHA M	0066	32	26			09520 07016	2	721 NINETEENTH AVENUE
WEBER, MARILYN BELLE	0029	11	36				2	610 REDMOND AVENUE
WEIDEMAN, ALLISON	0048	18	4			05435 00338	2	1808 PARKWAY
WELLE, LAWRENCE G & BARBARA J	0036	14	3			08363 00900	2	1807 BRIARWOOD TERRACE
WERNER, WILLIAM R & CATHERINE J	0040	15	8				2	1817 PINE TERRACE
WESTER, THOMAS & LISABETH	0017	9	4			09287 00231	2	1815 BRADLEY TERRACE
WHILLE, PAUL E & HELEN	0063	31	10				2	734 NINETEENTH AVENUE
WHILLE, RONALD J & BARBARA J	0066	32	20			05836 00435	2	741 NINETEENTH AVENUE
WHITE, JOHN B & KATHRYN C	0072	35	12			08377 01034	2	723 TWENTYSECOND AVENUE
WHITE, PATRICK M & O'GRADY, MAUREEN	0068	33	14			08968 02975	2	732 TWENTYFIRST AVENUE
WILLIAM P MCCOOE LIVING TRUST	0031	12	10			09262 05102	2	627 REDMOND AVENUE
WILLIAM P MCCOOE LIVING TRUST	0031	12	11			09262 05107	1	625 REDMOND AVENUE
WILLIAMS, CAROL A	0021	10	40	C0202		05083 00051	2	1606 MAIN ST F202 U1 B10
WILTON, BRIAN & SARAH	0006	3	10.02			09293 05347	2	308 NINETEENTH AVENUE
WISE, CYNTHIA A	0071	35	8			09728 06160	2	741 TWENTYSECOND AVENUE
WITTE, DOUGLAS	0031	12	18			08314 05583	2	605 REDMOND AVENUE
WOLFE, JOSEPH BASIL & KATHLEEN M	0073	36	14			09569 00761	2	1923 MARGERUM AVENUE
WONG, SHEUNG T & ELSY L	0025	11	4.0102			8823 01092	4A	1700 MAIN STREET, STE 102
WOODLAND SQ CONDO % ASSOC. ADVIS NJ	0021	10	40				15F	1606 MAIN STREET
WOODLANDS SQ. EAST CONDO	0018	10	4				15F	609 SIXTEENTH AVE
WRIGHT, TREBOR E & NITA H	0029	11	39			8555 00126	2	618 REDMOND AVENUE
YANG, SHUENN L	0023	10	40	C1208		8741 09277	2	1606 MAIN ST R208 U5 B2
YOUNG, KENNETH & KRISTINE O'KEEFE	0060	27	6			09521 09270	2	722 EIGHTEENTH AVENUE
YOUNGLOOD, JULIE A & WILLIAM B	0030	12	3			8581 02704	2	641 REDMOND AVENUE
YOURTH, ANDREW M	0067	33	8			8728 09721	2	708 TWENTYFIRST AVENUE
ZANARDI, DOMINIC	0032	12	32			09536 04886	2	612 EIGHTEENTH AVENUE
ZELESNY, TARYN S	0041	15	28			08978 02364	2	1820 BRIARWOOD TERRACE
ZERO'S ENTERPRISES, INC. % BAR A	0053	22	22.01			09031 06170	4A	703-705-707 SIXTEENTH AVE
ZHU, ZHIGANG	0071	34	29			09651 08253	2	2101 MAIN STREET
ZIMMERMAN, STEPHANIE	0022	10	40	C0204		8646 00068	2	1606 MAIN ST F204 U2 B6
1700 C-5 LLC	0025	11	4.0103			09127 05340	4A	1700 MAIN STREET, STE 103
1700 C-5, LLC	0025	11	4.0105			8822 08298	4A	1700 MAIN STREET, STE 105
1700 MAIN ST UNIT 206 CO.	0025	11	4.0206			09333 07134	2	1700 MAIN STREET UNIT 206
1700 MAIN, C4 LLC	0025	11	4.0104			09127 05331	4A	1700 MAIN STREET, STE 104
1708 MAIN ST LAKE COMO, LLC	0025	11	2			09729 00199	4A	1708-1712 MAIN STREET
1715 BELMONT AVENUE CO.	0058	25	2			09300 09155	2	1715 BELMONT AVENUE
1719 MAIN ST LLC	0055	24	6.26			09026 05025	2	1719 MAIN STREET UNIT 201
1719 NEWMAN STREET, LLC	0014	7	8			09630 09477	2	1719 NEWMAN STREET
1803 MARGERUM AVENUE, LLC	0073	36	2			09186 09969	2	1803 MARGERUM AVENUE
1819 PARKWAY, LLC	0046	17	10.02			09687 09790	2	1821 PARKWAY

TAXING DISTRICT NO. 46 LAKE COMO BORO

COUNTY NO. 13 MONMOUTH

NAME OF OWNER ADDITIONAL OWNERS	PAGE NO.	BLOCK NO.	LOT NO.	LOT QUALIF.	ACCOUNT NO.	-----DEED----- BOOK PAGE CLASS	-----PROPERTY----- LOCATION
1820 PINE REALTY, LLC	0044	16	22			09727 09358 2	1820 PINE TERRACE
1821 PARKWAY CONDOMINIUM ASSOC, INC	0046	17	10			8528 04525 1	1821-1823 PARKWAY
1826 LAUREL TERRACE, LLC	0047	17	26			09674 01919 2	1826 LAUREL TERRACE
1900 MAIN STREET LC, LLC	0067	32	31			09046 02149 4A	1901 MAIN STREET
1902 DYNAMIC, LLC	0036	13	39			09100 06380 4A	1902 MAIN STREET
2014 MAIN LAKE COMO, LLC	0036	13	37			09637 07601 4A	2014 MAIN STREET
2015 MARGERUM AVE, LLC	0074	36	17			8580 00304 2	2015 MARGERUM AVENUE
2042 86TH STREET CORP	0040	15	13.01			8707 05560 2	1825 PINE TERRACE
2951 PACIFIC AVE, LLC	0062	30	7			09674 03788 2	1749 BRAND PARKWAY
307 NINETEENTH AVENUE CO.	0010	5	9			05645 00981 2	307 NINETEENTH AVENUE
413LC, LLC	0016	8	10			09580 08591 2	413 EIGHTEENTH AVENUE
602 NORTH BOULEVARD CO.	0035	13	25			09268 05420 2	602 NORTH BOULEVARD
621 EIGHTEENTH AVENUE CO.	0039	14	43	C0001		09716 05305 2	621 EIGHTEENTH AVENUE
623 18TH AVE REALTY, LLC @ MASHINI, N	0039	14	43			09236 08260 15F	1802 FERNWOOD&621-23 18TH
706 22ND AVE, LLC	0069	34	5			09694 06964 2	706 TWENTYSECOND AVENUE
707 BELMAR MANAGEMENT, LLC	0064	31	23			09461 08039 2	707 EIGHTEENTH AVENUE

TAXING DISTRICT NO. 46 LAKE COMO BORO

COUNTY NO. 13 MONMOUTH

NAME OF OWNER ADDITIONAL OWNERS	PAGE NO.	BLOCK NO.	LOT NO.	LOT QUALIF.	ACCOUNT NO.	DEED--- BOOK PAGE	CLASS	PROPERTY--- LOCATION
BOROUGH OF LAKE COMO	0002	31	25			09404 01210	15C	703 EIGHTEENTH AVENUE
FIELDS AT LAKE COMO,THE CONDO ASSOC	0001	11	4.01			8811 00761	15F	1700 MAIN STREET
FRIENDS OF ACADEMY CHARTER H S, INC	0001	24	10			8746 04672	15B	1725 MAIN STREET
LAKE COMO BOROUGH	0001	2	16				15C	NEW BEDFORD ROAD & 18TH
LAKE COMO BOROUGH	0001	12	1				15C	1728-1740 MAIN STREET
LAKE COMO BOROUGH	0001	21	1				15C	NORTH BOULEVARD
LAKE COMO BOROUGH	0001	22	20			05861 00831	15C	720 SEVENTEENTH AVENUE
LAKE COMO BOROUGH	0002	29	6				15C	LEROY PLACE
LAKE COMO BOROUGH	0002	30	6				15C	EIGHTEENTH AVENUE
LAKE COMO BOROUGH	0002	30	12				15C	1739 BRAND PARKWAY
LAKE COMO BOROUGH	0002	36	28				15C	TWENTYSECOND AVENUE
LAKE COMO BOROUGH	0002	36	29				15C	EIGHTEENTH AVENUE
MOUNT OLIVE BAPTIST	0001	24	36				15D	703 SEVENTEENTH AVENUE
OLESZKIEWICZ, JOSEPH J. & BARBARA	0001	16	13			05216 00672	15F	1829 LAUREL TERRACE
SOUTH MONMOUTH REG SEWER AUTHORITY	0001	18	1			8951 09534	15C	1800 PARKWAY
SPRING LAKE HEIGHTS BOROUGH	0002	36	27			05265 00152	15C	SOUTHWEST BOUNDARY OF SB
TILLMAN, BREGIDA	0001	10	5				15F	607 SIXTEENTH AVENUE
VILLAS AT LAKE COMO CONDOMINIUM	0001	24	6			8525 00432	15F	1713-1719 MAIN STREET
WOODLAND SQ CONDO % ASSOC. ADVIS NJ	0001	10	40				15F	1606 MAIN STREET
WOODLANDS SO. EAST CONDO	0001	10	4				15F	609 SIXTEENTH AVE
623 18TH AVE REALTY,LLC @ MASHINI,N	0001	14	43			09236 08260	15F	1802 FERNWOOD&621-23 18TH

TAXING DISTRICT NO. 46 LAKE COMO BORO

COUNTY NO. 13 MONMOUTH

PROPERTY LOCATION	PAGE NO.	BLOCK NO.	LOT NO.	LOT QUALIF.	ACCOUNT NO.	ZONE	TAX MAP	PROP CLASS	NAME OF OWNER
1843 1/2 PARKWAY	0046	17	19				4	2	LARSON, AMY L & JASON J
701 1/2 TWENTYFIRST AVENUE	0071	34	28				5	2	BAK, RON
516 1/2 EIGHTEENTH AVENUE	0032	12	28				2	2	CHRISTOPHER, ANDREW G & JENNIFER
1705 B STREET	0004	2	2				2	2	LEE, MARK & ALLISON
1707 B STREET	0004	2	3				2	2	KAZAZIAN, DAMIAN
1709 B STREET	0004	2	4				2	2	DOYLE, JOS J
1801 B STREET	0006	3	2.01				2	2	LYMAN, LARRY & KATHLEEN
1805 B STREET	0006	3	4				2	2	FLANAGAN, KENNETH & JOYCE, CO-TRUSTEES
1807 B STREET	0006	3	5				2	2	QUENSE, PAUL & SUZANNE
1809 B STREET	0006	3	6				4	2	GREER, GINA MARIE
1811 B STREET	0006	3	7				4	2	DUDZINSKI, DAVID & SIOBHAN RYAN
1813 B STREET	0006	3	8				4	2	COURTNEY, CHARLES W & ROSE M
1815 B STREET	0006	3	9				4	2	MANIERI, JOSEPH P
1711 BELMONT AVENUE	0058	25	1				3	2	ALTOMARE, DEBRA
1714 BELMONT AVENUE	0057	24	24				3	2	ARONIS, MILTON N & ALEXANDER J
1715 BELMONT AVENUE	0058	25	2				2	2	1715 BELMONT AVENUE CO.
1716 BELMONT AVENUE	0057	24	23				3	2	CESARE, JOHN & CRYSTAL
1720 BELMONT AVENUE	0056	24	22				3	2	ARDOLINO, LYNN
1721 BELMONT AVENUE	0058	25	3				3	2	MANFREDI, LISA
1725 BELMONT AVENUE	0058	25	4				3	2	O'BRIEN, CAROL M
1726 BELMONT AVENUE	0056	24	21				3	2	SEASIDE STAYS, LLC
1728 BELMONT AVENUE	0056	24	20				3	2	BRAHN, DONALD R JR
1729 BELMONT AVENUE	0058	25	5				3	2	STANLEY, JULIUS CAESAR & VIVIAN LAURA
1731 BELMONT AVENUE	0058	25	6				3	2	JONES, ANTHONY & FRANCES
1733 BELMONT AVENUE	0058	25	7				3	2	GAIBROIS, NICOLE & CHRISTOPHER BUSK
1737 BELMONT AVENUE	0058	25	8				3	2	MILESKE, CLYDE & CATHERINE
1741 BELMONT AVENUE	0058	25	9				3	2	TARATUSKI, MICHAEL & RACHEL
1758 BELMONT AVENUE	0056	24	19				3	2	JONES, ANTHONY & FRANCES
1760 BELMONT AVENUE	0056	24	18				3	2	FAASEN, JAN & TIMOTHY
1762 BELMONT AVENUE	0056	24	17				3	2	BRAM, LOUIS
303 NORTH BLVD	0010	5	12				4	1	CUMMINS, BRIAN
NORTH BOULEVARD	0051	21	1				4	15C	LAKE COMO BOROUGH
305 NORTH BOULEVARD	0010	5	14				4	2	VANDEN-BULCKE, RICHARD G
307 NORTH BOULEVARD	0010	5	15				4	2	LIGRECI, GARY J & ELIZABETH
309 NORTH BOULEVARD	0011	5	16				4	2	DWYER, TODD A & DOROTHY B
311 NORTH BOULEVARD	0011	5	17				4	2	DACHOWSKI, MICHAEL T & SLICKIS, SHARON
313 NORTH BOULEVARD	0011	5	18				4	2	MICHELLE ANNA DAVIS LIVING TRUST
393 NORTH BOULEVARD	0010	5	4				4	2	ROTHMAN FAMILY TRUST, C/O M ROTHMAN
395 NORTH BOULEVARD	0010	5	3				4	2	FELDMAN, MARK H & SARAH STEIGER
397 NORTH BOULEVARD	0010	5	2				4	2	CARIOLA, RONALD L JR & MARCHELA
399 NORTH BOULEVARD	0049	18	20				4	2	STUTO, JOSEPH C & SUE
401 NORTH BOULEVARD	0049	18	19				4	2	CAPIZZI, PETER & GINA, ETAL
500 NORTH BOULEVARD	0047	17	22				4	1	ANZALONE, PETER J & MARIA G
502 NORTH BOULEVARD	0050	19	5.01				4	2	MADDEN, MICHAEL & ELIZABETH
504 NORTH BOULEVARD	0050	19	4.01				4	2	BLAIR, T GEORGE & LAUREN H
508 NORTH BOULEVARD	0050	19	3.03				4	2	TURCHYN, ROBERT & MARGARET
510 NORTH BOULEVARD	0050	19	3.05				4	2	TRUESDALE, JUNE
520 NORTH BOULEVARD	0049	19	1.02				4	2	JNG LAND, LLC C/O GIACONA, GINA
522 NORTH BOULEVARD	0049	19	1.01				4	2	NJG LAND, LLC C/O GIACONA, GINA
524 NORTH BOULEVARD	0051	20	6				4	2	PALLUZZI, EDWARD & DENISE
526 NORTH BOULEVARD	0051	20	7				6	2	KIRK, ROBERT G & BERNADETTE
528 NORTH BOULEVARD	0051	20	8				6	2	BUCHANAN, JAMES L & WENDY GARCIA
530 NORTH BOULEVARD	0051	20	9				6	2	MCMANUS, E MORGAN & ELIZABETH
532 NORTH BOULEVARD	0051	20	10				6	2	LUKENS, CHARLES STEWART & ELEANOR L
600 NORTH BOULEVARD	0035	13	24				6	2	JANIDES, NICHOLAS M
602 NORTH BOULEVARD	0035	13	25				6	2	602 NORTH BOULEVARD CO.
604 NORTH BOULEVARD	0035	13	26				6	2	SCHULTZ, JOHN & SUZANNE
606 NORTH BOULEVARD	0035	13	27				6	2	LANE, MARY
608 NORTH BOULEVARD	0035	13	28				6	2	NUGENT, JAMES & SUZANNE
610 NORTH BOULEVARD	0035	13	29				6	2	TAYLOR SHORE ENTERPRISES, LLC
612 NORTH BOULEVARD	0035	13	30				6	2	BASHAW, MATTHEW K
614 NORTH BOULEVARD	0035	13	31				6	2	POST, JOHN & ANGELA
1802 BRADLEY TERRACE	0009	4	28				2	2	EYLWARD, HAROLD C & JENNIFER N
1803 BRADLEY TERRACE	0016	8	2				2	2	KLOSEK, JOHN & JANICE
1804 BRADLEY TERRACE	0009	4	27				2	2	BADESSA, MATTHEW & CARTER, LAURA F
1806 BRADLEY TERRACE	0009	4	26				2	2	TORTORETE, LAUREN
1808 BRADLEY TERRACE	0009	4	25				2	2	SURF & C PROPERTIES, LLC
1809 BRADLEY TERRACE	0016	9	1				4	2	SGROSSO, GEORGEANN M

TAXING DISTRICT NO. 46 LAKE COMO BORO

COUNTY NO. 13 MONMOUTH

PROPERTY LOCATION	PAGE NO.	BLOCK NO.	LOT NO.	LOT QUALIF.	ACCOUNT NO.	ZONE	TAX MAP	PROP CLASS	NAME OF OWNER
1810 BRADLEY TERRACE	0009	4	24				2	2	DEL TATTO, GINA LAUREN
1811 BRADLEY TERRACE	0017	9	2				4	2	PETRONI, ROBERT J & MARIA A
1812 BRADLEY TERRACE	0009	4	23				2	2	CRADER, ROBERT C
1813 BRADLEY TERRACE	0017	9	3				4	2	BRUZZICHESI, ROBERT J & AURORA ARAG
1814 BRADLEY TERRACE	0009	4	22				2	2	PACINA, LOUIS & MARY
1815 BRADLEY TERRACE	0017	9	4				4	2	WESTER, THOMAS & LISABETH
1816 BRADLEY TERRACE	0009	4	21				4	2	DBK REAL ESTATE ASSOCIATES, LLC
1817 BRADLEY TERRACE	0017	9	5				4	2	SCHUTZ, ERICK WERNER
1818 BRADLEY TERRACE	0009	4	20				4	2	COOPER, PAMELA J & SIM, CONCHITA C
1819 BRADLEY TERRACE	0017	9	6				4	2	HERSHEY, LISA
1820 BRADLEY TERRACE	0009	4	19				4	2	COOPER, PAMELA & SIM, CONCHITA C
1821 BRADLEY TERRACE	0017	9	7				4	2	HORES, JAMES M
1822 BRADLEY TERRACE	0008	4	18				4	2	ALBALA, HEATHER
1824 BRADLEY TERRACE	0008	4	17				4	2	LAMB, ROBERT & KATHLEEN S
1825 BRADLEY TERRACE	0017	9	8				4	2	KRILLA, ALLISON
1827 BRADLEY TERRACE	0017	9	9				4	2	CARRILLO, NICHOLAS & MEREDITH
1728 BRAND PARKWAY	0060	28	1				3	2	COOMBER, JAMES
1730 BRAND PARKWAY	0061	28	2				3	2	MCCARTHY, JOSEPH G & KATHLEEN
1732 BRAND PARKWAY	0061	28	3				3	2	MC CORMACK, EDWARD J & AMANDA C
1739 BRAND PARKWAY	0062	30	12				3	15C	LAKE COMO BOROUGH
1740 BRAND PARKWAY	0060	27	1				3	2	COLAPINTO, DANIEL&VACCARO, KRISTINA
1741 BRAND PARKWAY	0062	30	11				3	2	MC CORMACK, EDWARD J & AMANDA
1742 BRAND PARKWAY	0060	27	3				3	2	BOONE, EMILY D
1743 BRAND PARKWAY	0062	30	10				3	2	MCGUCKIN, THERESA A
1744 BRAND PARKWAY	0060	27	2				3	2	NACERINO, MELISSA & LEVY, STEVEN
1745 BRAND PARKWAY	0062	30	9				3	2	JOHNSON, LARRY & TASHEIR Y & JACKSO
1747 BRAND PARKWAY	0062	30	8				3	1	HUETH, MARK LOUIS
1749 BRAND PARKWAY	0062	30	7				3	2	2951 PACIFIC AVE, LLC
1801 BRIARWOOD TERRACE	0036	14	1				3	2	MUSANO, LAURA & DANIELLE & DIANA
1802 BRIARWOOD TERRACE	0042	15	36				3	2	CASTILLO, SHARON L
1803 BRIARWOOD TERRACE	0036	14	2				3	2	BRUNO, LOUIS & CAPABIANCA, DEANA
1804 BRIARWOOD TERRACE	0042	15	35				3	2	JARVIS, HENRY R. & DAVID C. KOCH
1806 BRIARWOOD TERRACE	0042	15	34				3	2	FITZPATRICK, WILLIAM
1807 BRIARWOOD TERRACE	0036	14	3				3	2	WELLE, LAWRENCE G & BARBARA J
1808 BRIARWOOD TERRACE	0042	15	33.02				2	2	SOCKLOFF, BRADLEY J & MEGHAN M
1809 BRIARWOOD TERRACE	0036	14	4				3	2	KONDLER, JANET & MARCHESE, DIANE
1810 BRIARWOOD TERRACE	0042	15	33.01				3	2	LARDIN, DOUGLAS M & THERESA
1811 BRIARWOOD TERRACE	0036	14	5				3	2	GILMORE, M. TRUSTEE % TAX & WEALTH
1812 BRIARWOOD TERRACE	0042	15	32				3	2	OSHAUGHNESSY, CHRISTOPHER M
1813 BRIARWOOD TERRACE	0036	14	6				3	2	EGAN, CAMILLE
1814 BRIARWOOD TERRACE	0042	15	31				3	2	REUTER, GARY A
1815 BRIARWOOD TERRACE	0036	14	7				3	2	GARDNER, REBECCA & GOISSE, KEITH
1816 BRIARWOOD TERRACE	0041	15	30				4	2	DEMAIO, JOHN R & LIZABETH
1817 BRIARWOOD TERRACE	0036	14	8				3	2	GOISSE, KEITH M
1818 BRIARWOOD TERRACE	0041	15	29				4	2	LO PRESTI, THOMAS J
1819 BRIARWOOD TERRACE	0036	14	9				3	1	KENDRICK, DEBORAH
1820 BRIARWOOD TERRACE	0041	15	28				4	2	ZELESNY, TARYN S
1821 BRIARWOOD TERRACE	0036	14	10				3	2	DUVA, NICHOLAS & THERESA SULLIVAN
1822 BRIARWOOD TERRACE	0041	15	27				4	2	LAGNO, SUSAN F
1823 BRIARWOOD TERRACE	0037	14	11				3	2	DUVA, NICHOLAS S
1824 BRIARWOOD TERRACE	0041	15	26				4	2	ROCCO, ANTHONY & DEBRA, CO-TRUSTEES
1825 BRIARWOOD TERRACE	0037	14	12				4	2	RUGGIERO, FRANK C
1826 BRIARWOOD TERRACE	0041	15	25				4	1	BILOTTI, NICHOLAS & EMILY
1828 BRIARWOOD TERRACE	0041	15	24				4	2	CHEZ LLC
1829 BRIARWOOD TERRACE	0037	14	13				4	1	ARRUDA, PAULO P
1830 BRIARWOOD TERRACE	0041	15	23				4	2	ONOFRIO, GREGG
1831 BRIARWOOD TERRACE	0037	14	14				4	2	ARRUDA, PAULO P
1832 BRIARWOOD TERRACE	0041	15	22				4	2	NAZAR, NANCY
1833 BRIARWOOD TERRACE	0037	14	15				4	2	FISHER, ROBERT & HENNESSY, MEAGAN
1834 BRIARWOOD TERRACE	0041	15	21				4	2	MULLIGAN, THOMAS JOHN
1835 BRIARWOOD TERRACE	0037	14	16				4	2	SCAROLA TRUST:C/O ANTHONY & ANGELIN
1836 BRIARWOOD TERRACE	0041	15	20				4	2	CARROLL, MICHAEL & ROCHELLE RITACCO
1837 BRIARWOOD TERRACE	0037	14	17				4	2	JEFFERS, DANIEL A
1838 BRIARWOOD TERRACE	0041	15	19				4	2	TESTANI, MICHAEL
1839 BRIARWOOD TERRACE	0037	14	18				4	2	MAGGIO, GRAINNE M
1840 BRIARWOOD TERRACE	0041	15	18				4	2	ARCYKIEWICZ, JAMIE MARIE
1841 BRIARWOOD TERRACE	0037	14	19				4	2	FARRELL, NOREEN M
717 BURTON PLACE	0060	27	4				3	2	KAPLAN, PENNY B

TAXING DISTRICT NO. 46 LAKE COMO BORO

COUNTY NO. 13 MONMOUTH

PROPERTY LOCATION	PAGE NO.	BLOCK NO.	LOT NO.	LOT QUALIF.	ACCOUNT NO.	ZONE	TAX MAP	PROP CLASS	NAME OF OWNER
718 BURTON PLACE	0061	28	6.01				3	2	BYRNE, MEGAN B & RICCIARDI, MICHAEL
720 BURTON PLACE	0061	28	8				3	2	O'HARA, TIMOTHY
722 BURTON PLACE	0061	28	4				3	1	O'HARA, TIMOTHY
EIGHTEENTH AVENUE	0062	30	6				3	15C	LAKE COMO BOROUGH
EIGHTEENTH AVENUE	0074	36	29				5	15C	LAKE COMO BOROUGH
300 EIGHTEENTH AVENUE	0004	2	5				2	2	LOSCHIAVO, GERALD & PILLAI, REENA
301 EIGHTEENTH AVENUE	0006	3	1				2	2	LOWRY, JOANN
302 EIGHTEENTH AVENUE	0004	2	6				2	2	RODEWALD, WILLIAM L & JUDITH
303 EIGHTEENTH AVENUE	0007	3	24				2	2	GUTKOWSKI, MAT & JENNIFER M
304 EIGHTEENTH AVENUE	0004	2	7				2	2	ANTOINETTE PAPPALARDO FAMILY TRUST
305 EIGHTEENTH AVENUE	0007	3	23				2	2	DIMAIO, MARK & DORIS
307 EIGHTEENTH AVENUE	0007	3	22				2	2	TARANTO, FAY
308 EIGHTEENTH AVENUE	0004	2	8				2	2	LANGE, RANDY J & ROSEMARIE J
310 EIGHTEENTH AVENUE	0004	2	9				2	2	CAMBRON, JEFFREY F & LINDSAY P
311 EIGHTEENTH AVENUE	0007	3	21				2	2	KELLER, ROBERT JAMES
312 EIGHTEENTH AVENUE	0004	2	10				2	2	PETROSINO, STEPHEN
313 EIGHTEENTH AVENUE	0007	4	1				2	2	PETROSINO, STEPHEN
314 EIGHTEENTH AVENUE	0005	2	11				2	2	TOMANEK, LEANN J
315 EIGHTEENTH AVENUE	0010	4	33				2	2	ANASTASIO, NEIL J & CATHERINE E
316 EIGHTEENTH AVENUE	0005	2	12				2	2	FABBO, ANTHONY JR & FORTUNE
317 EIGHTEENTH AVENUE	0009	4	32				2	2	BARTOLOMEI, JOHN
318 EIGHTEENTH AVENUE	0005	2	13				2	2	COLE, CHRISTOPHER JOHN & KELLY QUIG
319 EIGHTEENTH AVENUE	0009	4	31				2	2	HELMRICH, ROBERT F JR & JENNIFER A
320 EIGHTEENTH AVENUE	0005	2	14				2	2	DELLA PIETRO, PHILIP SABATO
321 EIGHTEENTH AVENUE	0009	4	30				2	2	CRONIN, JAMES M & PAPAS, ZACHARY A
323 EIGHTEENTH AVENUE	0009	4	29				2	2	LOONEY, LAURA L
324 EIGHTEENTH AVENUE	0005	2	15				2	2	PETERS, RICHARD J & SUZANNE R
403 EIGHTEENTH AVENUE	0015	8	1				2	2	DAUGHTON, KEVIN & LEIGH
405 EIGHTEENTH AVENUE	0016	8	14				2	2	HARRSCH, GERALD & THERESA
406 EIGHTEENTH AVENUE	0011	6	12				2	2	BAJA2, LLC
407 EIGHTEENTH AVENUE	0016	8	13				2	2	CHIARADIA, IDA MARIE
408 EIGHTEENTH AVENUE	0012	6	13				2	2	KROPAC, KENNETH
409 EIGHTEENTH AVENUE	0016	8	12				2	2	BACH, GARY F
410 EIGHTEENTH AVENUE	0012	6	14				2	2	KOCH, THOMAS & JAMIE
411 EIGHTEENTH AVENUE	0016	8	11				2	2	DURONIO, BENJAMIN V & GALLAHER, ARYN M
412 EIGHTEENTH AVENUE	0012	6	15				2	2	ANDREAE, CONSTANTIN & TARA
413 EIGHTEENTH AVENUE	0016	8	10				2	2	413LC, LLC
414 EIGHTEENTH AVENUE	0012	6	16				2	2	HABERMANN, KATHARINE
415-417 EIGHTEENTH AVENUE	0016	8	9				2	4A	CONERSON REALTY LLC
500 EIGHTEENTH AVENUE	0014	7	10				2	2	LUKE'S SHACK, LLC
502 EIGHTEENTH AVENUE	0014	7	11				2	2	PREZIOSO, DOMINICK J & HELEN M
504 EIGHTEENTH AVENUE	0014	7	12				2	2	RUMSBY, ROBERT B & BARBARA
505 EIGHTEENTH AVENUE	0048	17	39				4	2	TERMULO, DAISY
506 EIGHTEENTH AVENUE	0014	7	13				2	2	ALBARRAN WEINSEIMER FAMILY TRUST
508 EIGHTEENTH AVENUE	0032	12	23				2	4A	KARAN TWO REALTY LLC
510 EIGHTEENTH AVENUE	0032	12	24				2	2	STRANGIA, ANTHONY V & JENNIFER M
511 EIGHTEENTH AVENUE	0048	17	38				4	2	UNDERHILL, MARY LOUISE
512 EIGHTEENTH AVENUE	0032	12	25				2	2	PRASNAL, PETER
513 EIGHTEENTH AVENUE	0042	16	1				4	2	GIBBONS, JON JOEL
514 EIGHTEENTH AVENUE	0032	12	26				2	2	CARSON, ROBERT CLAYTON
516 EIGHTEENTH AVENUE	0032	12	27				2	2	LO, TONG CUANG & OI KUEN CHENG
517 EIGHTEENTH AVENUE	0045	16	35				4	2	SPINELLI, MARK G
518 EIGHTEENTH AVENUE	0032	12	29				2	2	CDMX MARROQUIN, LLC
519 EIGHTEENTH AVENUE	0045	16	34				4	2	ROCCO, ANTHONY JR
520 EIGHTEENTH AVENUE	0032	12	30				3	2	MCGOVERN, JOHN P & JENNIFER
521 EIGHTEENTH AVENUE	0045	16	33				4	2	MENKIN, RICHARD
522 EIGHTEENTH AVENUE	0032	12	31				3	2	BARNSHAW, JOHN W IV
601 EIGHTEENTH AVENUE	0039	15	1				3	2	VERDI, FRANCES L
602 EIGHTEENTH AVENUE	0032	12	34				3	2	PHILLIPS, ERIC CHARLES
603 EIGHTEENTH AVENUE	0042	15	40				3	1	JOYCE, JEAN & WILLIAM H
603 EIGHTEENTH AVENUE	0042	15	41				3	2	JOYCE, JEAN & WILLIAM H
604 EIGHTEENTH AVENUE	0032	12	35				3	2	PHILLIPS, ERIC
606 EIGHTEENTH AVENUE	0032	12	36				3	2	SCHIANODICOLA, CESARE
607 EIGHTEENTH AVENUE	0042	15	39				3	2	HOSNER, HANNELORE S
608 EIGHTEENTH AVENUE	0033	12	37				3	2	CARSTENS, JEFFREY S & MARY MOSS
609 EIGHTEENTH AVENUE	0042	15	38				3	2	ANGELONE, ANTHONY & EDIE ANN
610 EIGHTEENTH AVENUE	0032	12	33				3	2	SHECKMAN, NAVA
611 EIGHTEENTH AVENUE	0042	15	37				3	2	GALLO, STEPHEN J & CERBONE, LISA

TAXING DISTRICT NO. 46 LAKE COMO BORO

COUNTY NO. 13 MONMOUTH

PROPERTY LOCATION	PAGE NO.	BLOCK NO.	LOT NO.	LOT QUALIF.	ACCOUNT NO.	ZONE	TAX MAP	PROP CLASS	NAME OF OWNER
612 EIGHTEENTH AVENUE	0032	12	32				3	2	ZANARDI, DOMINIC
615 EIGHTEENTH AVENUE	0039	14	46				3	1	WADDELL, BRIAN & JOANN
617 EIGHTEENTH AVENUE	0039	14	45				3	1	TORTORA, KATHLEEN B
619 EIGHTEENTH AVENUE	0039	14	44				3	2	TORTORA, KATHLEEN B
620 EIGHTEENTH AVENUE	0033	12	38				3	2	DELIBERTO, LISA & LUCILLE CALABRESE
621 EIGHTEENTH AVENUE	0039	14	43	C0001		R-40	3	2	621 EIGHTEENTH AVENUE CO.
622 EIGHTEENTH AVENUE	0033	12	39				3	2	HIRLEMAN, WAYNE & PATRICIA CUSACK
623 EIGHTEENTH AVENUE	0039	14	43	C0002		R-40	3	2	BRIENZA, DAVID, BONNIE, LAURA & MORGAN G
624-A EIGHTEENTH AVENUE	0033	12	40				3	2	MESSINA, DEAN
624 EIGHTEENTH AVENUE	0033	12	41				3	2	PODOLANCZUK, ANDRZEJ & HALEH
626 EIGHTEENTH AVENUE	0033	12	42				3	4A	DAN-CON, INC
703 EIGHTEENTH AVENUE	0064	31	25				3	15C	BOROUGH OF LAKE COMO
704 EIGHTEENTH AVENUE	0056	24	12				3	2	VIOLA, MICHAEL & LISA
705 EIGHTEENTH AVENUE	0064	31	24				3	2	HUDY, MICHAEL A
706 EIGHTEENTH AVENUE	0056	24	13				3	2	FLORES, FRANK
707 EIGHTEENTH AVENUE	0064	31	23				3	2	707 BELMAR MANAGEMENT, LLC
708 EIGHTEENTH AVENUE	0056	24	14				3	2	KIRSCHENBAUM, EDWARD & JOANN H
709 EIGHTEENTH AVENUE	0064	31	22				3	2	REGGI, DAVID R & MADDALENA M
710 EIGHTEENTH AVENUE	0060	26	9				3	2	MATHER, EDWARD E & MARY J
711 EIGHTEENTH AVENUE	0064	31	21				3	2	EBEL, FRANCIS & CATHERINE MARIE
713 EIGHTEENTH AVENUE	0064	31	20				3	2	MARAVELIAS, STEVEN H
714 EIGHTEENTH AVENUE	0060	26	11				3	1	GODDARD, JOY M
715 EIGHTEENTH AVENUE	0064	31	19				3	2	JAIME, DAMASO JR & LISA
716 EIGHTEENTH AVENUE	0060	26	12				3	2	MESEROLE, LINDA
717 EIGHTEENTH AVENUE	0064	31	16				5	2	PERAGALLO, BRUCE J
718 EIGHTEENTH AVENUE	0060	27	8				3	2	DOBZELECKI, JONATHAN & MONTANNA
719 EIGHTEENTH AVENUE	0064	31	17				5	2	LARKIN, ERIC N & TIMOTHY V DAUGHERTY
720 EIGHTEENTH AVENUE	0060	27	7				3	2	SCOTT, BRENDA V
721 EIGHTEENTH AVENUE	0064	31	18				3	2	MAHER, ERIN
722 EIGHTEENTH AVENUE	0060	27	6				3	2	YOUNG, KENNETH & KRISTINE O'KEEFE
723 EIGHTEENTH AVENUE	0063	31	15				5	2	FOX, GERARD
725 EIGHTEENTH AVENUE	0063	31	14				5	2	GEBHARDT, RONALD W, II & CHRISTINA L
726 EIGHTEENTH AVENUE	0060	27	5				3	2	EGERT, BRIAN & MARISA
730 EIGHTEENTH AVENUE	0062	30	1				3	2	SAVAGE, TYLER
734 EIGHTEENTH AVENUE	0062	30	2				3	2	DAVIS, LOUIS & KAREN
736 EIGHTEENTH AVENUE	0062	30	3				3	2	BENKERT, PAUL & ALISON
738 EIGHTEENTH AVENUE	0062	30	4				3	2	BENEDICTIS, PETER J
740 EIGHTEENTH AVENUE	0062	30	5				3	2	GARCIA, CANDIDO & ARLENE
1704 EUCLID AVENUE	0057	24	28				1	2	CARTER, CYNTHIA WETHERELL & ERIC J
1705 EUCLID AVE	0053	23	1				1	2	RUDEAU, LORI & THOMAS
1743 EUCLID AVENUE	0058	25	10				3	2	CICCONE, LUCY
1744 EUCLID AVENUE	0058	25	11				3	2	NEWMAN, KATHLEEN
1746 EUCLID AVENUE	0056	24	15				3	2	MAHECHA, EDWARD HENRY & BARBARA MARILY
1748 EUCLID AVENUE	0056	24	16				3	2	CICCONE, LUCY
1749 EUCLID AVENUE	0060	26	8				3	2	G&JM-AMFIL DEVELOPMENT, LLC
1750 EUCLID AVENUE	0059	26	7				3	2	MIHALIC, DENISE J
1802 FERNWOOD ROAD	0039	14	43	C0003		R-40	3	2	VELEZ, ASHLEY
1804 FERNWOOD ROAD	0039	14	42				3	2	VENTRICE, PETER & MARY E
1806 FERNWOOD ROAD	0039	14	41				3	2	NEIVERT, OLIVIA SARA
1807 FERNWOOD ROAD	0033	13	2				3	2	CORDARO, GUY & AMANDA
1808 FERNWOOD ROAD	0039	14	40				3	2	TONELLI, JAMES E II & JENNIFER O
1809 FERNWOOD ROAD	0033	13	3				3	2	GODFREY, GORDON W & CAROL S
1810 FERNWOOD ROAD	0039	14	39				3	2	MICCHELLI, ANGELA MARIA
1811 FERNWOOD ROAD	0033	13	4				4	2	BIOTECH & FAMILY FINANCE, LLC
1814 FERNWOOD ROAD	0038	14	37				3	2	MANGONE, CHRISTOPHER & DEBRA
1815 FERNWOOD ROAD	0033	13	5				3	2	FRASCIELLO, ANTHONY & ISAAC, JACLYN
1816 FERNWOOD ROAD	0038	14	36				3	2	BEIRNE, JOSEPH & PALMIRA
1817 FERNWOOD ROAD	0033	13	6				3	2	DECESARE, MASSIMILIANO & BRENDA
1818 FERNWOOD ROAD	0038	14	35				3	2	MINEO, KAREN
1819 FERNWOOD ROAD	0033	13	7				3	2	VAIL, SUSAN
1820 FERNWOOD ROAD	0038	14	34				3	2	MARKOWITZ, ALAN & LORI
1821 FERNWOOD ROAD	0034	13	9				3	2	SKIDDS, LON G & KRISTINA A
1822 FERNWOOD ROAD	0038	14	33				3	2	SIGLE, GEORGE P & MCINTYRE, SHANNON
1823 FERNWOOD ROAD	0034	13	10				3	2	MCGRAW, LAURIE A
1824 FERNWOOD ROAD	0038	14	32				3	2	MURESAN, CRISTINA
1826 FERNWOOD ROAD	0038	14	31				3	2	BAYLIS, WILLIAM J & JANICE
1827 FERNWOOD ROAD	0034	13	11				5	2	DAHROUGE, WILLIAM CHARLES III & JAC
1828 FERNWOOD ROAD	0038	14	30				3	2	JACOBSON, DONALD S & MARY L

TAXING DISTRICT NO. 46 LAKE COMO BORO

COUNTY NO. 13 MONMOUTH

PROPERTY LOCATION	PAGE NO.	BLOCK NO.	LOT NO.	LOT QUALIF.	ACCOUNT NO.	ZONE	TAX MAP	PROP CLASS	NAME OF OWNER
1829 FERNWOOD ROAD	0034	13	12				5	2	CERABONE, SUZANNE
1830 FERNWOOD ROAD	0038	14	29				5	2	VEGAS, JAVIER & TATIANA
1831 FERNWOOD ROAD	0034	13	13				5	2	LUTERZO, MICHAEL C & SUSAN S
1832 FERNWOOD ROAD	0038	14	27				5	2	FISK, LINDA C
1834 FERNWOOD ROAD	0038	14	26				5	2	SCILLIA, GEORGE J JR & KRISTEN
1835 FERNWOOD ROAD	0034	13	14				5	2	KEEFE, LIZA M
1836 FERNWOOD ROAD	0038	14	25				5	2	BERTIN, E. & N. & KOTZ, K.L. & S.A.
1837 FERNWOOD ROAD	0034	13	15				5	2	MARGO, JESSICA
1838 FERNWOOD ROAD	0037	14	24				5	2	WALDRON, THOMAS & SUSAN
1839 FERNWOOD ROAD	0034	13	16				5	2	SANCHEZ, ANDREW J & PATRICIA A
1840 FERNWOOD ROAD	0037	14	23				4	2	CAVANAGH, EUGENE
1841 FERNWOOD ROAD	0034	13	17				5	2	VIGNA, JOHN & DAWN
1842 FERNWOOD ROAD	0037	14	22				4	2	CAVANAGH, EUGENE J & PARASKEVI J
1843 FERNWOOD ROAD	0034	13	18				5	2	VIGNA, JOHN & DAWN
1844 FERNWOOD ROAD	0037	14	21				4	2	ENNIS, MICHAEL R & AMY & MICHAEL K
1845 FERNWOOD ROAD	0034	13	19				5	2	MALLEK, MARTIN, MICHAEL & MATTHEW
1846 FERNWOOD ROAD	0037	14	20				6	2	MAYER, ANDREW JAMES & FENTON, CAROL
1847 FERNWOOD ROAD	0034	13	20				5	2	LIU, TINA
1849 FERNWOOD ROAD	0034	13	21				5	2	JOHNSTON, WILLIAM J & PATRICIA C
1850 FERNWOOD ROAD	0050	20	1				4/6	2	COUNTS, MICHAEL
1851 FERNWOOD ROAD	0035	13	23				6	2	BALKA, LAWRENCE J & JAYNE
1802 FERNWOOD&621-23 18TH	0039	14	43				3	15F	623 18TH AVE REALTY,LLC @ MASHINI,N
1802 GREENWOOD TERRACE	0007	3	20				2	2	DESORBO, RONALD A & LORRAINE A
1805 GREENWOOD TERRACE	0007	4	2				2	2	FREEMAN, KEVIN & LISA
1806 GREENWOOD TERRACE	0007	3	19				2	2	PETROSINO, NEIL & ROSE
1807 GREENWOOD TERRACE	0007	4	3				2	2	O'HARE, SEAN F & CAROLINE CORRIGAN
1808 GREENWOOD TERRACE	0007	3	18				2	2	DE CICCIO, MICHAEL & LISA A
1809 GREENWOOD TERRACE	0007	4	4				2	2	LICONTI, JESSICA M&ANASTASIO, JOHN F
1810 GREENWOOD TERRACE	0007	3	17				2	2	FORREST, NANCY P & RONALD L, ETALS
1811 GREENWOOD TERRACE	0008	4	5				2	2	GARDNER, TIMOTHY J & JEAN M
1812 GREENWOOD TERRACE	0007	3	16				2	2	RYAN, JOHN D.
1813 GREENWOOD TERRACE	0008	4	6				2	2	PARLAPIANO, CATHERINE A & CATTAFI, M
1814 GREENWOOD TERRACE	0007	3	15				2	2	COURTNEY, SUSAN C
1815 GREENWOOD TERRACE	0008	4	7				2	2	CLAPP, JOHN W
1816 GREENWOOD TERRACE	0006	3	14				2	2	SLEEPER, CYNTHIA & GAMATKO, MATTHEW
1817 GREENWOOD TERRACE	0008	4	8				2	2	BOYLE, CHELSEA & OLIVERI, ERIN
1818 GREENWOOD TERRACE	0006	3	13				4	2	DAVIDSON, TERENCE & JESSICA
1819 GREENWOOD TERRACE	0008	4	9				4	2	POPOLA, ROBERT T & RICHARD J
1820 GREENWOOD TERRACE	0006	3	12				4	2	HERNEK, AMANDA E
1821 GREENWOOD TERRACE	0008	4	10				4	2	GROTHUES, GARY & HOLLI KATHLEEN
1822 GREENWOOD TERRACE	0006	3	11				4	2	BYS LTDS
1823 GREENWOOD TERRACE	0008	4	11				4	2	MAYERSON, ERIC & JANICE BIHLER
1825 GREENWOOD TERRACE	0008	4	12				4	2	CIAMPI, PHYLLIS & JOSEPH III
1827 GREENWOOD TERRACE	0008	4	13				4	2	MCINERNEY, MICHAEL J & NANCY J
1802 LAUREL TERRACE	0048	17	37				4	2	KEANE, MICHAEL & MARIA
1804 LAUREL TERRACE	0048	17	36				4	2	COLE, RYAN & JENNIFER BATES
1805 LAUREL TERRACE	0042	16	2				4	2	DOERING, STEVEN P
1806 LAUREL TERRACE	0048	17	35				4	2	FIRST SHOWER, LLC
1807-1809 LAUREL TERRACE	0043	16	3				4	2	HYER, JOHN T JR
1808 LAUREL TERRACE	0048	17	34				4	2	DEROSA, ANTHONY & ALTER, CHARISSA
1810 LAUREL TERRACE	0047	17	33				4	2	MCSHEA, JAMES
1811 LAUREL TERRACE	0043	16	4				4	2	HIGGINS, MICHAEL E & MARY JEAN
1812 LAUREL TERRACE	0047	17	32				4	2	FENNELL, TRACY L
1813 LAUREL TERRACE	0043	16	5				4	2	QUINN, JOSEPH P
1814 LAUREL TERRACE	0047	17	31				4	2	BONAVITO, JACQUELINE P
1815 LAUREL TERRACE	0043	16	6				4	1	QUINN, JOSEPH & MARY
1816 LAUREL TERRACE	0047	17	30				4	2	MAGISTRO, PAUL T
1817 LAUREL TERRACE	0043	16	7				4	2	GERRIS, PATRICIA
1818 LAUREL TERRACE	0047	17	29				4	2	SOLTIS, KENNETH A JR
1819 LAUREL TERRACE	0043	16	8				4	2	MORIARTY, LAURA
1820 LAUREL TERRACE	0047	17	28.02				4	2	CONOCHAN, KEVIN & DEBORAH
1821 LAUREL TERRACE	0043	16	9				4	2	GERRIS, DANIEL T & RITA A
1822 LAUREL TERRACE	0047	17	28.01				4	2	CLANCY, KEVIN P & ANN C & CLANCY FA
1823 LAUREL TERRACE	0043	16	10				4	2	CARUSO, ALEXA LYNN & PORTER, ALLEN
1824 LAUREL TERRACE	0047	17	27				4	2	CUMMINGS, DOUGLAS S & CYNTHIA A
1825 LAUREL TERRACE	0043	16	11				4	2	SANGIOVANNI, JOHN III
1826 LAUREL TERRACE	0047	17	26				4	2	1826 LAUREL TERRACE, LLC
1827 LAUREL TERRACE	0043	16	12				4	2	JAMES J & KATHLEEN M BARBARELLO TRU

TAXING DISTRICT NO. 46 LAKE COMO BORO

COUNTY NO. 13 MONMOUTH

PROPERTY LOCATION	PAGE NO.	BLOCK NO.	LOT NO.	LOT QUALIF.	ACCOUNT NO.	ZONE	TAX MAP	PROP CLASS	NAME OF OWNER
1828 LAUREL TERRACE	0047	17	25				4	2	DI GIUSEPPANTONIO, JOSEPH & LISA
1829 LAUREL TERRACE	0043	16	13				4	15F	OLESZKIEWICZ, JOSEPH J. & BARBARA
1830 LAUREL TERRACE	0047	17	24				4	2	VICIDOMINI, ANTHONY V & LAUREN
1831 LAUREL TERRACE	0043	16	14				4	2	ALPAUGH, W.M.JR&D.M.&RIETZKE TRUST
1832 LAUREL TERRACE	0047	17	23				4	2	FURNER, MATTHEW & SARAH
LEROY PLACE	0061	29	6					15C	LAKE COMO BOROUGH
726 LEROY PLACE	0061	29	5.02				3	2	BERESCIK, JOHN A JR & BRIAN CONOVER
728 LEROY PLACE	0061	29	5.01				3	2	PATEL, BIJAL A & ANUSH
730 LEROY PLACE	0061	29	4				3	2	HENELY, SUSAN
742 LEROY PLACE	0061	28	5				3	2	PANKIEWITZ,NINA MINEO&FERRERO,DAVID
1600 MAIN STREET	0017	10	1				1	4A	SO BELMAR, LLC
1601-1605 MAIN STREET	0051	22	1				1	4A	DAH SING, LLC
1602 MAIN STREET	0024	10	42				1	4A	HYDE ASSOCIATES, LLC
1604 MAIN STREET	0024	10	41				1	1	HYDE ASSOCIATES LLC
1606 MAIN STREET	0021	10	40				1	15F	WOODLAND SQ CONDO % ASSOC. ADVIS NJ
1606 MAIN ST F100 U1 B1	0021	10	40				1	2	COBB, BERNICE
1606 MAIN ST F101 U1 B5	0021	10	40		C0100		1	2	HYDE, DAVID & CHRISTA J MICHALAROS
1606 MAIN ST F102 U1 B9	0021	10	40				1	2	EPSTEIN, LINDA & CHESTER, DAVID
1606 MAIN ST F103 U2 B1	0021	10	40				1	2	MADRISS, LOUIS
1606 MAIN ST F104 U2 B5	0021	10	40				1	2	BRIENZA, DAVID & BONNIE
1606 MAIN ST F105 U2 B9	0021	10	40				1	2	STOLL,MATTHEW&BOCCHICCHIO,ADRIANNE
1606 MAIN ST F200 U1 B2	0021	10	40				1	2	HINKLEIN, MARK
1606 MAIN ST F201 U1 B6	0021	10	40				1	2	PANZINI, JAMES J & JAMES G
1606 MAIN ST F202 U1 B10	0021	10	40				1	2	WILLIAMS, CAROL A
1606 MAIN ST F203 U2 B2	0022	10	40				1	2	GREGORY, JAMES
1606 MAIN ST F204 U2 B6	0022	10	40				1	2	ZIMMERMAN, STEPHANIE
1606 MAIN ST F205 U2 B10	0022	10	40				1	2	ROCHE, REGINA GAIL
1606 MAIN ST F300 U1 B3	0022	10	40				1	2	ABBRUSCATO, DANIEL
1606 MAIN ST F301 U1 B7	0022	10	40				1	2	ALPEROVICH, MIRA
1606 MAIN ST F302 U1 B11	0022	10	40				1	2	FAHEY, JORDAN COLONNA
1606 MAIN ST F303 U2 B3	0022	10	40				1	2	MAJMUNDAR, BIREN N & SONAL B, ETALS
1606 MAIN ST F304 U2 B7	0022	10	40				1	2	ROTHMAN, MADISON L
1606 MAIN ST F305 U2 B11	0022	10	40				1	2	HUGHES, ANDREW
1606 MAIN ST R100 U3 B1	0022	10	40				1	2	HENNESSY, MEAGAN ANN
1606 MAIN ST R101 U3 B2	0022	10	40				1	2	MONTANELLI, DANA
1606 MAIN ST R102 U3 B3	0022	10	40				1	2	GASKIN, RENEE
1606 MAIN ST R103 U3 B4	0022	10	40				1	2	PIERCE, SHARON
1606 MAIN ST R104 U4 B1	0022	10	40				1	2	JONES, PHYLLIS M
1606 MAIN ST R105 U4 B2	0023	10	40				1	2	MALONEY, THOMAS J
1606 MAIN ST R106 U4 B3	0023	10	40				1	2	KRAVETSKY, MICHAEL RYAN, TRUSTEE
1606 MAIN ST R107 U4 B4	0023	10	40				1	2	AREVALO, TONE
1606 MAIN ST R108 U5 B1	0023	10	40				1	2	FARMAR, WILLIAM
1606 MAIN ST R109 U5 B4	0023	10	40				1	2	VAN BLARCOM, JAMES
1606 MAIN ST R200 U3 B5	0023	10	40				1	2	LUKENBILL, KRISTA
1606 MAIN ST R201 U3 B6	0023	10	40				1	2	NORMAN, ROBERT A
1606 MAIN ST R202 U3 B7	0023	10	40				1	2	DAVKAT REALTY CORP
1606 MAIN ST R203 U3 B8	0023	10	40				1	2	HORWITZ, WILLIAM S
1606 MAIN ST R204 U4 B5	0023	10	40				1	2	KAMVOSOU LIS, ATHANASIO & AVA M
1606 MAIN ST R205 U4 B6	0023	10	40				1	2	FAKE, JAMES & KIMBERLY
1606 MAIN ST R206 U4 B7	0023	10	40				1	2	SINGER, FRANK & MICHAEL & NICHOLAS
1606 MAIN ST R207 U4 B8	0023	10	40				1	2	ROTONDO, ERIN
1606 MAIN ST R208 U5 B2	0023	10	40				1	2	YANG, SHUENN L
1606 MAIN ST R209 U5 B5	0024	10	40				1	2	CAPPIELLO,MADELYNN&MAURER,LYNN TIMP
1606 MAIN ST R300 U3 B9	0024	10	40				1	2	SCHULER, FREDERICK R JR
1606 MAIN ST R301 U3 B10	0024	10	40				1	2	CUDDY, DONNA J
1606 MAIN ST R302 U3 B11	0024	10	40				1	2	HOWARD, TAMARA
1606 MAIN ST R303 U3 B12	0024	10	40				1	2	CUDDY, GLENN H
1606 MAIN ST R304 U4 B9	0024	10	40				1	2	SANTAGATA, JOSEPH
1606 MAIN ST R305 U4 B10	0024	10	40				1	2	FURLONG, ALEXANDER, M
1606 MAIN ST R306 U4 B11	0024	10	40				1	2	BORAB, JEFFREY
1606 MAIN ST R307 U4 B12	0024	10	40				1	2	BYRNE, KEVIN P & MAURA T
1606 MAIN ST R308 U5 B3	0024	10	40				1	2	POLAND, LYNDA S
1606 MAIN ST R309 U5 B7	0024	10	40				1	2	KWIATKOWSKI, KENNETH & ANNA
1607-1609 MAIN STREET	0051	22	2				1	4A	KATAMA PROPERTIES, LLC
1613 MAIN STREET	0051	22	3				1	4A	KJS PROFESSIONAL CENTER, LLC
1615 MAIN STREET	0051	22	4				1	4A	MOUNT OLYMPUS PARTNERS, LLC
1617-1619 MAIN STREET	0051	22	5				1	4A	MOUNT OLYMPUS PARTNERS, LLC
1620 MAIN STREET	0021	10	39				1	4A	SMITH, PAUL & MARY BORBAS

TAXING DISTRICT NO. 46 LAKE COMO BORO

COUNTY NO. 13 MONMOUTH

PROPERTY LOCATION	PAGE NO.	BLOCK NO.	LOT NO.	LOT QUALIF.	ACCOUNT NO.	ZONE	TAX MAP	PROP CLASS	NAME OF OWNER
1621 MAIN STREET	0052	22	6				1	4A	LAKE COMO INVESTMENT LLC
1623 MAIN STREET	0052	22	7				1	4A	FISCHL, EDWARD & NANCY
1625 MAIN STREET	0052	22	10				1	4A	STOCKTON GROUP, LLC (THE)
1627 MAIN STREET	0052	22	9				1	4A	NKD PROPERTIES, LLC
1700 MAIN STREET	0025	11	4.01				1	15F	FIELDS AT LAKE COMO,THE CONDO ASSOC
1700 MAIN STREET UNIT 201	0025	11	4.0201					2	HAIGNEY, MARY F
1700 MAIN STREET UNIT 202	0025	11	4.0202					2	BAIER, KURT & BOYLE, KATHLEEN
1700 MAIN STREET UNIT 203	0025	11	4.0203					2	STROUT, IAN MICHAEL
1700 MAIN STREET UNIT 204	0025	11	4.0204					2	SHAPIRO, RYAN & GALLAGHER, RACHAEL
1700 MAIN STREET UNIT 205	0025	11	4.0205					2	GONZALEZ, DANIEL
1700 MAIN STREET UNIT 206	0025	11	4.0206					2	1700 MAIN ST UNIT 206 CO.
1700 MAIN STREET UNIT 207	0026	11	4.0207					2	CANCILLIERI, KARRA
1700 MAIN STREET UNIT 208	0026	11	4.0208					2	ALBANO, ELIZABETH
1700 MAIN STREET UNIT 209	0026	11	4.0209					2	MILLETS, JOEL F & LAURA J
1700 MAIN STREET UNIT 210	0026	11	4.0210					2	HUTCHINSON, BARBARA J
1700 MAIN STREET UNIT 301	0026	11	4.0301					2	ADAO, CHRISTOPHER
1700 MAIN STREET UNIT 302	0026	11	4.0302					2	MCMAHON, KEVIN G
1700 MAIN STREET UNIT 303	0026	11	4.0303					2	MOHR, TAYLOR
1700 MAIN STREET UNIT 304	0026	11	4.0304					2	LYNCH, MARGARET
1700 MAIN STREET UNIT 305	0026	11	4.0305					2	FLOBERG, STEPHANIE
1700 MAIN STREET UNIT 306	0026	11	4.0306					2	GIVENTER, SARA
1700 MAIN STREET UNIT 307	0026	11	4.0307					2	GREBERIS, COLLEEN K
1700 MAIN STREET UNIT 308	0026	11	4.0308					2	CANGIANO, DOMINICK & MATILDA
1700 MAIN STREET UNIT 309	0026	11	4.0309					2	BACH, SARAH M & MACARTHUR, DOUGLASS W
1700 MAIN STREET UNIT 310	0026	11	4.0310					2	TOZIER, PENNY
1701 MAIN STREET	0053	24	1				1	4A	STOCKTON GROUP, LLC, THE
1703 MAIN STREET	0053	24	2				1	4A	STOCKTON GROUP, LLC (THE)
1704 MAIN STREET	0025	11	3				1	4A	MACTAV INC
1705 MAIN STREET	0053	24	3				1	4A	PAYDAY REALTY, INC C/O YEN, CATHERINE
1707 MAIN STREET	0053	24	4				1	4B	FOUR THIRTY, LLC
1708-1712 MAIN STREET	0025	11	2				1	4A	1708 MAIN ST LAKE COMO, LLC
1709 MAIN STREET	0053	24	5				1	4A	HYDE ASSOCIATES LLC
1713-1719 MAIN STREET	0053	24	6				1	15F	VILLAS AT LAKE COMO CONDOMINIUM
1713 MAIN STREET UNIT 101	0053	24	6.01					4A	AKE HOLDINGS LLC
1713 MAIN STREET UNIT 102	0053	24	6.02					4A	MIERAS, LAWRENCE J & JASON
1713 MAIN STREET UNIT 103	0054	24	6.03					4A	NAMASTE REAL ESTATE, LLC
1713 MAIN STREET UNIT 201	0054	24	6.04					2	DUNN, RAEGAN & BRODINE, DREW J
1713 MAIN STREET UNIT 202	0054	24	6.05					2	FOX, THOMAS
1713 MAIN STREET UNIT 203	0054	24	6.06					2	LARSON, ROBERT J
1713 MAIN STREET UNIT 301	0054	24	6.07					2	THORP, SHARON C & KELLY A
1713 MAIN STREET UNIT 302	0054	24	6.08					2	GIOTIS, ALEXANDER
1713 MAIN STREET UNIT 303	0054	24	6.09					2	BOLEA, MEREDITH ANN
1715 MAIN STREET UNIT 1	0054	24	6.10					2	CERZA, DAVID & NANCY
1715 MAIN STREET UNIT 2	0054	24	6.11					2	AIELLO, FRANK & MARIA
1715 MAIN STREET UNIT 3	0054	24	6.12					2	HARNISCH, PETER & DONNA
1715 MAIN STREET UNIT 4	0054	24	6.13					2	STRANGIA, ANTHONY & GAIL
1715 MAIN STREET UNIT 5	0054	24	6.14					2	DOMBROWSKI, WAYNE
1715 MAIN STREET UNIT 6	0054	24	6.15					2	GUEMPEL, BRET
1715 MAIN STREET UNIT 7	0054	24	6.16					2	BIRNBAUM, SHLOMO A
1716 MAIN STREET	0024	11	1				1	4A	VILLAS AT LAKE COMO TWO, LLC
1717 MAIN STREET UNIT 101	0055	24	6.17					4A	GULOTTA ENTERPRISES, LLC
1717 MAIN STREET UNIT 102	0055	24	6.18					4A	PIELA HOLDINGS LLC
1717 MAIN STREET UNIT 201	0055	24	6.20					2	ANTHONY, VIVIAN
1717 MAIN STREET UNIT 202	0055	24	6.21					2	SCHEMBRI, MARYANN
1717 MAIN STREET UNIT 301	0055	24	6.22					2	BRAZIER, ELIZABETH M
1717 MAIN STREET UNIT 302	0055	24	6.23					2	DECHIARO, VICTORIA
1719 MAIN STREET UNIT 101	0055	24	6.24					4A	ARD INVESTORS, LLC
1719 MAIN STREET UNIT 102	0055	24	6.25					4A	ARD INVESTORS, LLC
1719 MAIN STREET UNIT 201	0055	24	6.26					2	1719 MAIN ST LLC
1719 MAIN STREET UNIT 202	0055	24	6.27					2	FITZSIMMONS, RICHARD J & RICHARD
1719 MAIN STREET UNIT 203	0055	24	6.28					2	DUGHY, CHRISTINE
1719 MAIN STREET UNIT 301	0055	24	6.29					2	MERKLER, ELIZABETH
1719 MAIN STREET UNIT 302	0055	24	6.30					2	FUOCO, NICOLE
1719 MAIN STREET UNIT 303	0055	24	6.31					2	LARSON, DOLORES
1725 MAIN STREET	0056	24	10				3	15B	FRIENDS OF ACADEMY CHARTER H S, INC
1728-1740 MAIN STREET	0030	12	1				3	15C	LAKE COMO BOROUGH
1731 MAIN STREET	0056	24	11				3	4A	SENTENIAL PUBLISHING CO, INC (THE)
1731 MAIN STREET	0056	24	11	T01				4A	SENTENIAL PUB.C/O AMERICAN TOWERS

TAXING DISTRICT NO. 46 LAKE COMO BORO

COUNTY NO. 13 MONMOUTH

PROPERTY LOCATION	PAGE NO.	BLOCK NO.	LOT NO.	LOT QUALIF.	ACCOUNT NO.	ZONE	TAX MAP	PROP CLASS	NAME OF OWNER
1800 MAIN STREET	0033	13	1				3	4A	BARDIS, SPYROS & ANGELA BARDIS, TRST
1801-1803 MAIN STREET	0064	31	26				3	4A	LAURETT SOUTH, LLC
1805 MAIN STREET	0064	31	27				3	2	HAMID, FAHIMA & BASHIR
1807 MAIN STREET	0064	31	28				3	1	HAMID, FAHIMA & BASHIR
1811 MAIN STREET	0062	31	1				3	4A	SHREE GANESH CORP
1900 MAIN STREET	0036	13	40				3	2	LAKE COMO ON MAIN, LLC
1901 MAIN STREET	0067	32	31				5	4A	1900 MAIN STREET LC, LLC
1902 MAIN STREET	0036	13	39				3	4A	1902 DYNAMIC, LLC
1904 MAIN STREET	0036	13	38				5	4A	DYNAMIC REAL ESTATE HOLDINGS, LLC
1917 MAIN STREET	0064	32	1				5	2	MCCULLOUGH, SHEILA, TRUSTEE
2001 MAIN STREET	0067	33	1				5	2	DIAMANTOPOULOS, VASILIOS & TERESA
2004 MAIN STREET	0035	13	36				5	2	NEWMAN, MICHELE
2005 MAIN STREET	0067	33	2				5	2	KYALO, JOSEPH & DECOWSKA, JOANNA
2006 MAIN STREET	0035	13	35				5	2	MCCARTHY, DINA ANN
2007 MAIN STREET	0067	33	3				5	2	CARL, JOSEPH & KAREN
2009 MAIN STREET	0067	33	4				5	2	ALLISON, ROBERT W
2014 MAIN STREET	0036	13	37					4A	2014 MAIN LAKE COMO, LLC
2018 MAIN STREET	0035	13	34				5	2	RICHARDSON, GREGORY C II & ALEXIS A
2019 MAIN STREET	0067	33	5				5	2	HEWITSON, VIRGINIA
2020 MAIN STREET	0035	13	33				5	2	CARROLL, THOMAS & KATHLEEN
2100 MAIN STREET	0035	13	32				5	2	FAGAN, JOSEPH & CYNTHIA
2101 MAIN STREET	0071	34	29				5	2	ZHU, ZHIGANG
2103 MAIN STREET	0071	34	30				5	2	DONLON, MARK J & DARLENE ROSE-
2107 MAIN STREET	0071	34	31				5	2	SAEGER, MARC
2117 MAIN STREET	0069	34	1				5	2	CUSIMANO, JOHN & DONNA
2207 MAIN STREET	0072	35	20				7	2	SHINDE, JAYANT & VAISHALI
2209 MAIN STREET	0072	35	21				7	2	BAYWATCH AT LAKE COMO, LLC
2211 MAIN STREET	0072	35	22.01				7	2	FULLOWAN, JAMES S & DENISE
1700 MAIN STREET, STE 101	0025	11	4.0101					4A	SICA FAMILY REVOCABLE TRUST, THE
1700 MAIN STREET, STE 102	0025	11	4.0102					4A	WONG, SHEUNG T & ELSY L
1700 MAIN STREET, STE 103	0025	11	4.0103					4A	1700 C-5 LLC
1700 MAIN STREET, STE 104	0025	11	4.0104					4A	1700 MAIN, C4 LLC
1700 MAIN STREET, STE 105	0025	11	4.0105					4A	1700 C-5, LLC
1801 MARGERUM AVENUE	0073	36	1				5	2	NIKOLA, KENNETH & RUTH
1803 MARGERUM AVENUE	0073	36	2				5	2	1803 MARGERUM AVENUE, LLC
1805 MARGERUM AVENUE	0073	36	3				5	2	LAKEWOOD ROAD, LLC
1807 MARGERUM AVENUE	0073	36	4				5	2	MCCORMACK, ROBERT F & VILMAE
1813 MARGERUM AVENUE	0073	36	5				5	2	OGLESBY, LEONARD M & GALE LYNN
1815 MARGERUM AVENUE	0073	36	6				5	2	LYONS, TIMOTHY PATRICK
1900 MARGERUM AVENUE	0066	32	18				5	2	MARTIN, MIA G
1901 MARGERUM AVENUE	0073	36	7				5	2	LYONS, TIMOTHY PATRICK
1903 MARGERUM AVENUE	0073	36	8				5	2	MCGUIRE, JUDE
1910 MARGERUM AVENUE	0066	32	17				5	2	HOEHL, MAUREEN M
1911 MARGERUM AVENUE	0073	36	9				5	2	BLACK, CHRISTIAN A & ALYSIA M
1913 MARGERUM AVENUE	0073	36	10				5	2	ROAKE, BRIAN P & SUSAN K
1915 MARGERUM AVENUE	0073	36	11				5	2	PIESZCHALA, NEIL T
1919 MARGERUM AVENUE	0073	36	12				5	2	GALLO, MICHAEL J
1921 MARGERUM AVENUE	0073	36	13				5	2	O'MEARA, JOHN FRANCIS & CHRISTINE E
1923 MARGERUM AVENUE	0073	36	14				5	2	WOLFE, JOSEPH BASIL & KATHLEEN M
2000 MARGERUM AVENUE	0068	33	17				5	2	CASSIDY, JAMES
2005 MARGERUM AVENUE	0074	36	15				5	2	O'HARA, DENISE
2011 MARGERUM AVENUE	0074	36	16				5	2	MAISCH, LISA
2015 MARGERUM AVENUE	0074	36	17				5	2	2015 MARGERUM AVE, LLC
2019 MARGERUM AVENUE	0074	36	18				7	2	ROSSICS, PAUL & RACHAEL
2021 MARGERUM AVENUE	0074	36	19				7	2	HILLIARD, DEBORAH
2107 MARGERUM AVENUE	0074	36	21				7	2	SCHWEITZER, RAYMOND & JOSEPH LOPUS
2109 MARGERUM AVENUE	0074	36	22				7	2	BARRY, CHRISTOPHER & SHARROCK, NICOLE
2111 MARGERUM AVENUE	0074	36	23				7	2	MCIVER, KEVIN & SCHMIDHAUSLER, GRET
2112 MARGERUM AVENUE	0070	34	14				7	2	HAMMER, MICHAEL & LOIS
2113 MARGERUM AVENUE	0074	36	24				7	2	PAGNONI, NELLO & VIRGINIA
2114 MARGERUM AVENUE	0070	34	13				7	2	EDGAR, DIANE J
MELROSE AVENUE	0059	26	1				3	1	HILEMAN, JUNE
1715 MELROSE AVENUE	0061	29	2				3	2	HOPE, FRED W
1716 MELROSE AVENUE	0059	25	21				3	2	BARGO, PAULO R & LEDA M
1718 MELROSE AVENUE	0059	25	20				3	2	MARCUS, GREGORY & DELISA, JESSICA L
1719 MELROSE AVENUE	0061	29	3				3	2	GONZALEZ, LINO
1720 MELROSE AVENUE	0059	25	19				3	2	LAVIGNE, PHILIPPE E & JOHN F
1724 MELROSE AVENUE	0059	25	18				3	2	LU, JOHN & MARIA

TAXING DISTRICT NO. 46 LAKE COMO BORO

COUNTY NO. 13 MONMOUTH

PROPERTY LOCATION	PAGE NO.	BLOCK NO.	LOT NO.	LOT QUALIF.	ACCOUNT NO.	ZONE	TAX MAP	PROP CLASS	NAME OF OWNER
1726 MELROSE AVENUE	0059	25	17				3	2	GHAVAMI, ALI & TSEYTLIN, ASYA
1728 MELROSE AVENUE	0059	25	16				3	2	HABERMANN, KATHERINE E
1730 MELROSE AVENUE	0059	25	15				3	2	ARROYO, ANNA I & JOSE A
1733 MELROSE AVENUE	0059	26	2				3	2	HILEMAN, JUNE
1734 MELROSE AVENUE	0058	25	13				3	2	PRICE, CARON L
1735 MELROSE AVENUE	0059	26	3				3	2	ACQUAVIA, DOROTHY & DENIS MASON
1738 MELROSE AVENUE	0058	25	12				3	2	AYERS, NOAH
1739 MELROSE AVENUE	0059	26	4				3	2	HAZEL, ALFRED C & CHRISTINE M
1743 MELROSE AVENUE	0059	26	5				3	2	PETTIT, TRACY
1747 MELROSE AVENUE	0059	26	6				3	2	HEALY, DONALD F JR, DONALD SR & ALICE
NEW BEDFORD ROAD & 18TH	0005	2	16				2	15C	LAKE COMO BOROUGH
301 NEWBEDFORD ROAD	0004	2	1				2	2	SHEILING, LLC C/O KEEGAN, JOHN
303 NEWBEDFORD ROAD	0005	2	25				2	2	TIERNEY, ANITA
309 NEWBEDFORD ROAD	0005	2	24				2	2	KADEN, MATTHEW J.
317 NEWBEDFORD ROAD	0005	2	23				2	2	KADEN, STEVEN SR & CELESTE
319 NEWBEDFORD ROAD	0005	2	22				2	2	IORIO, THOMAS & AIMEE
320 NEWBEDFORD ROAD	0011	6	5				2	2	LOIZOS, NICK
321 NEWBEDFORD ROAD	0005	2	21				2	2	DE JONG, DEBBY
322 NEWBEDFORD ROAD	0011	6	4				2	2	FISHER, MATTHEW A & CHRISTEN E
323 NEWBEDFORD ROAD	0005	2	20				2	2	SEPE, ANDREW & MELISSA
324 NEWBEDFORD ROAD	0011	6	2.01				2	2	GERLACH, GERARD M & ALLEGRA S
325 NEWBEDFORD ROAD	0005	2	19				2	2	SAVACOO, RAYMOND C & DORIS K
327 NEWBEDFORD ROAD	0005	2	18				2	2	FORNELOS, CEU & ANTONIO, ETALS
396 NEWBEDFORD ROAD	0011	6	6				2	2	DANTUONO, CHRISTOPHER T & BRITTANY
398 NEWBEDFORD ROAD	0011	6	7				2	1	BELLONE, MICHAEL
400 NEWBEDFORD ROAD	0011	6	8				2	2	PRITZLAFF FAMILY TRUST
402 NEWBEDFORD ROAD	0011	6	9.01				2	2	HOCH, LARRY E & DIANE A
404 NEWBEDFORD ROAD	0011	6	10.01				2	2	DILODOVICO, GREGORY
1603 NEWMAN STREET	0019	10	17				2	2	TORIELLI, JOHN & STEFANIE
1605 NEWMAN STREET	0019	10	18				2	2	DEMAURO, NICHOLAS
1701 NEWMAN STREET	0014	7	1.01				2	2	PAPA, ANDREW J & MARY KAY
1703 NEWMAN STREET	0014	7	1.02				2	2	MUGNO, MICHELE L
1705 NEWMAN STREET	0014	7	2				2	2	JOHNSON, MOLLY
1709 NEWMAN STREET	0014	7	4				2	2	NEWMAN STREET, LLC
1713 NEWMAN STREET	0014	7	5				2	2	MCCARTHY, DANIEL & KERRY
1715 NEWMAN STREET	0014	7	6				2	2	STOTO, ROBERT & GINA
1716 NEWMAN STREET	0012	6	25				2	2	SCARPULLA, MADELYN
1717 NEWMAN STREET	0014	7	7				2	2	SCARPATI, MARIA & LISA
1718 NEWMAN STREET	0012	6	24				2	2	MCGRATH, VINCENT T & MARYANN N
1719 NEWMAN STREET	0014	7	8				2	2	1719 NEWMAN STREET, LLC
1720 NEWMAN STREET	0012	6	23				2	2	MARTINS, GARY & ELIZABETH ZAZZI
1722 NEWMAN STREET	0012	6	22				2	2	RUSSO, STEPHANIE
1723 NEWMAN STREET	0014	7	9				2	2	DEBIASE TRUST, C/O ROSE, DAVID
1724 NEWMAN STREET	0012	6	21				2	2	MOLANDER, LEI ANN & SYVARTH, ROBERT
1726 NEWMAN STREET	0012	6	20				2	2	GILMORE, DANIEL V
1728 NEWMAN STREET	0012	6	19				2	2	POROWSKI, THOMAS P
1730 NEWMAN STREET	0012	6	18				2	2	VELKOMMEN, LLC
1732 NEWMAN STREET	0012	6	17				2	2	STABILE, SUSAN ALBANESE
NINETEENTH AVENUE	0010	5	5				4	1	DAVIS, MICHELLE A
301 NINETEENTH AVE	0010	5	11				4	1	LANG, JAMES A. & KELLY A.
305 NINETEENTH AVENUE	0010	5	10				4	2	CAMPION, BRIAN T & LINDA S
306 NINETEENTH AVENUE	0006	3	10.01				2	2	O'DONNELL, KEVIN & STEFANIE
307 NINETEENTH AVENUE	0010	5	9				4	2	307 NINETEENTH AVENUE CO.
308 NINETEENTH AVENUE	0006	3	10.02				2	2	WILTON, BRIAN & SARAH
309 NINETEENTH AVENUE	0010	5	8				4	2	MCGIRR, MICHAEL
311 NINETEENTH AVENUE	0010	5	7				4	2	HURLEY, RYAN J & OLIVIA M
313 NINETEENTH AVENUE	0010	5	6				4	2	BRATERIS, PETER R, ETAL, TRUSTEES
316 NINETEENTH AVENUE	0008	4	14				4	2	FERRANTE, CHRISTIAN D & CLAYTON, SUSAN V
318 NINETEENTH AVENUE	0008	4	15				4	2	MORGAN, THOMAS & JUDITH
320 NINETEENTH AVENUE	0008	4	16				4	2	MONTALBANO, MICHAEL A & JOYCE M
704 NINETEENTH AVENUE	0062	31	2				3	2	NEFF, THOMAS
709 NINETEENTH AVENUE	0067	32	30				5	2	SMITH, DAVID J
711 NINETEENTH AVENUE	0066	32	29				5	2	O'NEILL, JOHN JOSEPH IV
715 NINETEENTH AVENUE	0066	32	28				5	2	CARTAYA, EDUARDO
718 NINETEENTH AVENUE	0063	31	3				3	2	OSTROSKI, LEONARD M JR
719 NINETEENTH AVENUE	0066	32	27				5	2	FALLON, CURRAN
720 NINETEENTH AVENUE	0063	31	4				3	2	LAWS, VALERIE A
721 NINETEENTH AVENUE	0066	32	26				5	2	WATERS, PAULA M & SAMANTHA M

TAXING DISTRICT NO. 46 LAKE COMO BORO

COUNTY NO. 13 MONMOUTH

PROPERTY LOCATION	PAGE NO.	BLOCK NO.	LOT NO.	LOT QUALIF.	ACCOUNT NO.	ZONE	TAX MAP	PROP CLASS	NAME OF OWNER
722 NINETEENTH AVENUE	0063	31	5				3	2	LAWLOR, JAMES S & LADONNA M
724 NINETEENTH AVENUE	0063	31	7				5	2	FLORENTINE, LIA
726 NINETEENTH AVENUE	0063	31	6				5	2	FIELDS, BARBARA E & SCOTT G
727 NINETEENTH AVENUE	0066	32	25				5	2	TIMO, MARIA
728 NINETEENTH AVENUE	0063	31	8				5	2	KIVICH, NIKOLA
729 NINETEENTH AVENUE	0066	32	24				5	2	NAPOLIELLO, RALPH & MIHRI
730 NINETEENTH AVENUE	0063	31	9				5	2	CLINE, CLIFFORD & ANNETTE
733 NINETEENTH AVENUE	0066	32	23				5	2	PFEIFFER, THOMAS J & MOLLY
734 NINETEENTH AVENUE	0063	31	10				5	2	WHILLE, PAUL E & HELEN
735 NINETEENTH AVENUE	0066	32	22				5	2	BUCKLEY, JOHN M
736 NINETEENTH AVENUE	0063	31	11				5	2	O'SHEA, DONALD & JOANNE
737 NINETEENTH AVENUE	0066	32	21				5	2	ROTH, GREGORY
741 NINETEENTH AVENUE	0066	32	20				5	2	WHILLE, RONALD J & BARBARA J
743 NINETEENTH AVENUE	0066	32	19				5	2	PANARRA, CINDY A
744 NINETEENTH AVENUE	0063	31	12.01				5	2	IGLAY, JULIE (TRUSTEE) & WALDMAN, KAREN
746 NINETEENTH AVENUE	0063	31	12.02			1	5	2	ROTANDO, MICHAEL
748 NINETEENTH AVENUE	0063	31	13				5	2	QUIROZ, PATRICIO & MARY TAYLOR
1700 OAK TERRACE	0028	11	24				1	2	MC GEEHAN, JULIE A
1702 OAK TERRACE	0028	11	22				1	2	TOLOMANOSI, VANCHIO
1704 OAK TERRACE	0028	11	21				1	2	DAVIS, ERIN B
1706 OAK TERRACE	0028	11	20				1	2	DELUCA, STEPHEN L & DIANE E & OAK T
1707 OAK TERRACE	0027	11	12.02			MF	1	2	SCHNECK, MICHAEL & BARBARA
1708 OAK TERRACE	0028	11	19				1	2	BALANLAYOS, JESUS R & MYRNA & GUIA
1709 OAK TERRACE	0027	11	13.01			1	1	2	DENUTO, HEATHER L
1710 OAK TERRACE	0028	11	18				1	2	FISHER, BRONWYN & KEVIN M FIELY
1711 OAK TERRACE	0027	11	13.02			1	1	2	MANGER, MICHAEL & NATALIYA
1712 OAK TERRACE	0028	11	17				1	1	FISHER, BRONWYN & KEVIN M FIELY
1713 OAK TERRACE	0027	11	14.01			1	1	2	MERCURI, FRANK
1714 OAK TERRACE	0027	11	15				1	2	BARRON, DONALD & MAUREEN
1715 OAK TERRACE	0027	11	14.02			1	1	2	DILLON, MAUREEN & ETALS
1717 OAK TERRACE	0027	11	14.03				1	2	SORBERA, LINDA A
1799 PARKWAY	0045	17	1.02					2	CRANE, RUSSELL & LOURDES
1800 PARKWAY	0048	18	1				2	15C	SOUTH MONMOUTH REG SEWER AUTHORITY
1801 PARKWAY	0045	17	1.01					2	MURRAY, COLLEEN & MANFREDI, MICHAEL
1803 PARKWAY	0045	17	2				2	2	DANAHY, JASON & CATHERINE J
1805 PARKWAY	0045	17	3				2	2	LEFTHERIS, PETER B & KELLY A
1807 PARKWAY	0045	17	4				4	2	POUSTY, YAGHOOB & BEVERLY
1808 PARKWAY	0048	18	4				2	2	WEIDEMAN, ALLISON
1809 PARKWAY	0045	17	5				4	2	MERSCHROD, KRISTA SUSAN, TRUSTEE, ETAL
1810 PARKWAY	0048	18	5				2	1	BRADY, RAYMOND, CHARLES, DENNIS & TIM
1811 PARKWAY	0045	17	6				4	2	CARR, JOHN J & MICHELE P
1815 PARKWAY	0045	17	7				4	2	ALLEN, BRUCE
1816 PARKWAY	0048	18	7				4	2	FORD, LINDA A
1817 PARKWAY	0045	17	8				4	2	PATIRE-SINGER, WANDA
1818 PARKWAY	0048	18	8				4	2	SCHLECK, KURT & GRETCHEN
1819 PARKWAY	0046	17	9				4	2	TERNOWCHEK, SAMUEL & JEANNE
1820 PARKWAY	0049	18	9				4	2	PLAUGIC, JOHN III & FARIA, ROMINA
1821-1823 PARKWAY	0046	17	10				4	1	1821 PARKWAY CONDOMINIUM ASSOC, INC
1821 PARKWAY	0046	17	10.02				4	2	1819 PARKWAY, LLC
1823 PARKWAY	0046	17	10.01					2	LYNCH, KEVIN E & ROBIN E
1825-1827 PARKWAY	0046	17	11				4	2	SHINN, THOMAS J
1831 PARKWAY	0046	17	12				4	2	CAREY, DOROTHY A & DOROTHY A CAREY REV
1832 PARKWAY	0049	18	12.01				4	2	JOHN N TAYLOR JR 2017 IRREVOCABLE T
1833 PARKWAY	0046	17	13				4	2	FIELDS, ANN MARIE
1834 PARKWAY	0049	18	13.01				4	2	GINNANE, PATRICK J & MARY I
1835 PARKWAY	0046	17	14				4	2	LIZAK, ROBERT & TANA & LAPLACA, TAN
1836 PARKWAY	0049	18	14				4	2	CLARK, KRISTIN & DAVE
1837 PARKWAY	0046	17	15				4	2	O'DEA, KEVIN W
1839 PARKWAY	0046	17	16				4	2	MENENDEZ, MAYLING A/K/A MAY LING
1840 PARKWAY	0049	18	16				4	2	KENNY, MICHAEL & BRENDA
1841 PARKWAY	0046	17	17				4	2	ELLERSON, GAIL WIDOW
1842 PARKWAY	0049	18	17				4	2	RICHARDSON, DOUG
1843 PARKWAY	0046	17	18				4	2	LARSON, JASON & AMY
1844 PARKWAY	0049	18	18				4	2	MCSWEENEY, PATRICIA A & THOMAS
1845 PARKWAY	0046	17	20				4	2	FINNEGAN, THERESA E
1847 PARKWAY	0047	17	21				4	2	TAYLOR, DAWN E
1800-1802 PINE TERRACE	0045	16	32				4	2	APAGANO DEVELOPMENT, LLC
1803 PINE TERRACE	0039	15	2				3	2	ARZANO, VICTORIA

TAXING DISTRICT NO. 46 LAKE COMO BORO

COUNTY NO. 13 MONMOUTH

PROPERTY LOCATION	PAGE NO.	BLOCK NO.	LOT NO.	LOT QUALIF.	ACCOUNT NO.	ZONE	TAX MAP	PROP CLASS	NAME OF OWNER
1804 PINE TERRACE	0045	16	31				4	2	TREVAL, ROBERT & KARYN
1806 PINE TERRACE	0044	16	30				4	2	CHIUSANO, DIANE & RUSSELL SULLIVAN
1807 PINE TERRACE	2 0039	15	3				4	2	GRIMM-DEFRANCO, MARGERY A
1808 PINE TERRACE	0044	16	29				4	2	SIROIS, DENISE R
1809 PINE TERRACE	0040	15	4				4	2	STEIN, ROBERT LAWRENCE & RACHEL ANN
1810 PINE TERRACE	0044	16	28				4	2	HIGGINS, PETER, ELLEN, BRIAN & KEVIN
1811 PINE TERRACE	0040	15	5				4	2	BOOTH, CHRISTOPHER
1812 PINE TERRACE	0044	16	27				4	2	HIGGINS, PETER III & ELLEN
1813 PINE TERRACE	0040	15	6			2	4	2	VIOLA, RICHARD
1814 PINE TERRACE	0044	16	26				4	2	CRONIN, JAMES F & DEBRA L
1815 PINE TERRACE	0040	15	7				4	2	DENNIN, JOHN J
1816 PINE TERRACE	0044	16	25				4	2	ANDERSON, KAYSONNE & AMANDA JILL
1817 PINE TERRACE	0040	15	8				4	2	WERNER, WILLIAM R & CATHERINE J
1818 PINE TERRACE	0044	16	24				4	2	MAZZILLI, JOSEPH & DEANA T CURCIONE
1819 PINE TERRACE	0040	15	9				4	2	MCKELVEY, KRISTIN
1820 PINE TERRACE	0044	16	22				4	2	1820 PINE REALTY, LLC
1821 PINE TERRACE	0040	15	10				4	2	HOGAN, PATRICK & CHRISTINE
1822 PINE TERRACE	0044	16	21				4	2	MAZZILLI, JOSEPH & DEANA
1823 PINE TERRACE	0040	15	11				4	2	MATTHEWS, MAUREEN
1824 PINE TERRACE	0044	16	20				4	2	GEISLER, LEONORE T
1825 PINE TERRACE	0040	15	13.01				4	2	2042 86TH STREET CORP
1826 PINE TERRACE	0044	16	19				4	2	VAIL, JEFFREY & ELLEN
1827 PINE TERRACE	0040	15	13.02				4	2	SIRAKIDES, PATRICIA
1828 PINE TERRACE	0044	16	18				4	2	KOLODZINSKI, DIANE M & MCLAUGHLIN, F
1829 PINE TERRACE	0040	15	14				4	2	OSTERLO, GARY, PATRICIA & ERICA
1831 PINE TERRACE	0040	15	15				4	2	CLAYTON, LISA M
1833 PINE TERRACE	0040	15	16				4	2	BARR, ERIC
1837 PINE TERRACE	0041	15	17				4	2	KEENAN, PHILIP M & REBECCA H
601 REDMOND AVENUE	0031	12	20				2	2	MALANGA, JOHN & EILEEN
602 REDMOND AVENUE	0029	11	32.01				2	2	ROBSON, FREDERICK
603 REDMOND AVENUE	0031	12	19				2	2	MURTHA, ANDREW J & ANN T
604 REDMOND AVENUE	0029	11	33				2	2	KUMFERT, JONATHAN
605 REDMOND AVENUE	0031	12	18				2	2	WITTE, DOUGLAS
606-6061/2 REDMOND AVENUE	0029	11	34				1	2	O'DONOGHUE, FINTAN & BREINNE
608 REDMOND AVENUE	0029	11	35				1	1	BARRON, DONALD & MAUREEN
610 REDMOND AVENUE	0029	11	36				1	2	WEBER, MARILYN BELLE
611-613 REDMOND AVENUE	0031	12	15				2	2	SAMARAS, TOM & VERONICA
614 REDMOND AVENUE	0029	11	37				1	2	AMMERMULLER, ARTHUR J
616 REDMOND AVENUE	0029	11	38				1	2	GROOME, PATRICK
617 REDMOND AVENUE	0031	12	14				2	2	SIGISMONDO, VINCENT A & SHARI L
618 REDMOND AVENUE	0029	11	39				1	2	WRIGHT, TREBOR E & NITA H
620 REDMOND AVENUE	0029	11	40				1	2	FINK, SHARON
621 REDMOND AVENUE	0031	12	13				3	2	D'AMBROSIA, KATIE M
623 REDMOND AVENUE	0031	12	12				3	2	REILLY, BRIAN P & MARY JO, TRUSTEES
624 REDMOND AVENUE	0029	11	41				1	2	GALLAGHER, ANDREW & BABETTE & MARY
625 REDMOND AVENUE	0031	12	11				3	1	WILLIAM P MCCOOE LIVING TRUST
627 REDMOND AVENUE	0031	12	10				3	2	WILLIAM P MCCOOE LIVING TRUST
628 REDMOND AVENUE	0029	11	42				1	2	KREZWICK, KIMBERLY
629 REDMOND AVENUE	0031	12	9				3	2	COMO COTTAGE, LLC
630 REDMOND AVENUE	0029	11	43				1	2	RUSSO, VINCENT & DEBRA
631 REDMOND AVENUE	0030	12	8				3	2	M'CLOUGHLIN, PATRICK M & DONNA M
632 REDMOND AVENUE	0030	11	44				1	2	O'DONNELL, MICHAEL
633 REDMOND AVENUE	0030	12	7				3	2	STEVENS, DAVID M
634 REDMOND AVENUE	0030	11	45				1	2	CHAZOTTE, KENNETH J JR & DANA D
635 REDMOND AVENUE	0030	12	6				3	2	CIPOREN, ERICA & GROSSMAN, KEVIN
636 REDMOND AVENUE	0030	11	46				1	2	RUECKSTIES, ALLISON MARY
637-639 REDMOND AVENUE	0030	12	5				3	2	JENCZELEWSKA, HANNA, ET AL
638 REDMOND AVENUE	0030	11	47				1	2	PANZINO, COLLEEN S & JAMES
638A REDMOND AVENUE	0030	11	48				1	2	LUBRANO, MICHAEL, ET ALS
640 REDMOND AVENUE	0030	11	49				1	2	REDMOND PROPERTIES, LLC
641 REDMOND AVENUE	1 0030	12	3				3	2	YOUNGBLOOD, JULIE A & WILLIAM B
643 REDMOND AVENUE	0030	12	2				3	2	COSTIGAN, MARK & MARY
645 REDMOND AVENUE	0030	12	4				3	2	NAPPA, VINCENT C & VALERIA F
RIPLEY LANE	0050	20	2.01					1	UNKNOWN OWNER
1 RIPLEY LANE	0043	16	15				4	2	WADE, LISA
2 RIPLEY LANE	0050	19	3.04				4	2	FIERRO, BEVERLY & ANTHONY G
3 RIPLEY LANE	0044	16	17				4	2	CZERMINSKI, DIANE
4 RIPLEY LANE	0043	16	16				4	2	DOUGHERTY, JERELYN M & ROBERT J

TAXING DISTRICT NO. 46 LAKE COMO BORO

COUNTY NO. 13 MONMOUTH

PROPERTY LOCATION	PAGE NO.	BLOCK NO.	LOT NO.	LOT QUALIF.	ACCOUNT NO.	ZONE	TAX MAP	PROP CLASS	NAME OF OWNER
5 RIPLEY LANE	0050	19	2				4	2	SOFIDES, PETER
6 RIPLEY LANE	0051	20	5				4	2	SHARPLES, JOSEPH & SHIRLEY F
7 RIPLEY LANE	0050	19	8				4	2	HERRMANN, MARK E
8 RIPLEY LANE	0051	20	4				4	2	PEGAL, ANNA
10 RIPLEY LANE	0051	20	3				6	2	TILLINGHAST, JAMES & NANCY
11 RIPLEY LANE	0050	19	7				4	2	LANDES, MILTON T JR & JENNIFER L
12 RIPLEY LANE	0050	20	2				6	2	SPOTH, THOMAS & DEANNA
13 RIPLEY LANE	0050	19	6.03				6	2	MALLES TRUST:C/O GARY & THERESA
15 RIPLEY LANE	0050	19	6.02				6	1	RICHELIEU HOLDINGS, LLC
17 RIPLEY LANE	0050	19	6.01				6	2	TARDOSKY, STEVEN & CATHERINE CESARI
29 RIPLEY LANE	0034	13	22				5	2	LOURES, JAMES J & CHANTAL I, ETAL
404 1/2 NEWBEDFORD ROAD	0011	6	11.01				2	2	KEEGAN, BRIAN ROBERT & FREEDOM TRUST
1819 1/2 FERNWOOD ROAD	0033	13	8				3	2	NEALON, JOSEPH F & JAMI L
1830 1/2 FERNWOOD ROAD	0038	14	28				5	2	BRADUS, KIM L
300 SEVENTEENTH AVENUE	0001	1	1				2	2	DELL'OMO, GREGORY G & POLLY
302 SEVENTEENTH AVENUE	0001	1	2				2	2	PETTORO, ROBERT & JILL
304 SEVENTEENTH AVENUE	0001	1	3				2	2	KING, MEGAN MURPHY
306 SEVENTEENTH AVENUE	0001	1	4				2	2	J&JS PROPERTY MANAGEMENT, LLC
310 SEVENTEENTH AVENUE	0001	1	5				2	2	KARNOWSKI, TROY J & SANDRA TONNINI
312 SEVENTEENTH AVENUE	0001	1	6				2	2	DALESSANDRO, JANET
314 SEVENTEENTH AVENUE	0001	1	7				2	2	BDS 3, LLC
316 SEVENTEENTH AVENUE	0001	1	8				2	2	GRAHAM, PATRICK & DEBRA
317 SEVENTEENTH AVENUE	0011	6	1				2	2	HANDAL, JAMES A
318 SEVENTEENTH AVENUE	0001	1	9				2	2	FROONJIAN, HARRY & RENEE
320 SEVENTEENTH AVENUE	0001	1	10				2	2	MCDERMOTT, JAMES J & ANNIE C
321 SEVENTEENTH AVENUE	0013	6	40				2	2	TRACEY FAMILY LIVING TRUST
322 SEVENTEENTH AVENUE	0001	1	11				2	2	JUDD, ANDREW R & ANGELA E
324 SEVENTEENTH AVENUE	0001	1	12				2	2	SQUILLACE, GIUSEPPE & MARIA
325 SEVENTEENTH AVENUE	0013	6	39				2	2	BEAN, RICHARD J JR & SCHOCK, NICOLE
327 SEVENTEENTH AVENUE	0013	6	38				2	2	SCULL, JEFFREY & HAWLEY
329 SEVENTEENTH AVENUE	0013	6	37				2	2	ALTABELLI, DAVID J & EILEEN M
400 SEVENTEENTH AVENUE	0001	1	13				2	2	ANSTATT, ROBERT & NORMA GARCIA
402 SEVENTEENTH AVENUE	0001	1	14				2	2	REDDINGTON, MAUREEN
404 SEVENTEENTH AVENUE	0002	1	15				2	2	CARTON, CHRISTOPHER M.
405 SEVENTEENTH AVENUE	0013	6	31				2	2	HASTINGS, M, C & J & WALSH, J & S
406 SEVENTEENTH AVENUE	0002	1	16				2	2	KEMPCZYNSKI, THOMAS S & DOROTHY A
407 SEVENTEENTH AVENUE	0013	6	36				2	2	ROME, ELAN S, TRUSTEE
410 SEVENTEENTH AVENUE	0002	1	17				2	2	CONTELLA, BENJAMIN & CAROL
411 SEVENTEENTH AVENUE	0013	6	35				2	2	PRASCHAK, DAWN
412 SEVENTEENTH AVENUE	0002	1	18				2	2	BUTT, HOWARD E & PATRICIA
413 SEVENTEENTH AVENUE	0013	6	34				2	2	MINTZ, BENJAMIN & KARN, JOAN E
414 SEVENTEENTH AVENUE	0002	1	19				2	2	BENNETT, FREDRIC, ETAL
415 SEVENTEENTH AVENUE	0013	6	33				2	2	BORODICH, PETER W & PETER, JR.
416 SEVENTEENTH AVENUE	0002	1	20				2	2	CASLOW, PATRICIA A
417 SEVENTEENTH AVENUE	0013	6	32				2	2	SCIARA, WENDY
418 SEVENTEENTH AVENUE	0002	1	21				2	2	RASKY, JOSEPH R & VERONICA, TRUSTEES
500 SEVENTEENTH AVENUE	0019	10	19				2	2	FEELEY, BRIAN J. & LORETTA M.
501 SEVENTEENTH AVENUE	0015	7	26				2	2	MORRIS, NANCY BAER
502 SEVENTEENTH AVENUE	0019	10	20				2	2	PACE, ADAM & LAUREN
504 SEVENTEENTH AVENUE	0019	10	21				2	2	JENNINGS, DONNA
506 SEVENTEENTH AVENUE	0020	10	22				2	2	ONORE, PATRICIA
508 SEVENTEENTH AVENUE	0020	10	23				1	2	AMBROSIO, PATRICK & PATRICIA
600 SEVENTEENTH AVENUE	0020	10	24.01				1	2	RAST, SCOTT & MARTHA
603 SEVENTEENTH AVENUE	0028	11	25				1	2	FISHER, JOHN W & PATRICIA F
606 SEVENTEENTH AVENUE	0020	10	25				1	2	DAMIANO, KRISTIN & ROMMEIHS, JOAN
608 SEVENTEENTH AVENUE	0020	10	26				1	2	MACKIEWICZ, JUDITH
610 SEVENTEENTH AVENUE	0020	10	27				1	2	COPPOLA, LYNETTE M
612 SEVENTEENTH AVENUE	0020	10	28				1	2	PEART, WILLIAM K & DONNA B
615 SEVENTEENTH AVENUE	0027	11	12.01			MF	1	1	OAK TERRACE PARTNERS, LLC
617 SEVENTEENTH AVENUE	0027	11	11				1	2	SANGER, ROBERT A & KATHLEEN E
618 SEVENTEENTH AVENUE	0020	10	30				1	2	TUMOLO, NANCY
619 SEVENTEENTH AVENUE	0027	11	10				1	2	LOPEZ, WILLIAM A & LORI
622 SEVENTEENTH AVENUE	0020	10	31				1	2	DIAS, JOSE M & ISABEL M
623 SEVENTEENTH AVENUE	0027	11	9				1	2	RICHARDSON, NICOLE & BELSIK, GAIL L
627 SEVENTEENTH AVENUE	0027	11	6				1	4C	B & M ESTATES LLC
628 SEVENTEENTH AVENUE	0021	10	36				1	2	KISLY, STEPHEN J & EILEEN M
630 SEVENTEENTH AVENUE	0021	10	37.01					2	DIGABRIELE, LORI J & JAMES JR
638 SEVENTEENTH AVENUE	0021	10	38.01					2	WAGAMAN, TROY M & JANICE A

TAXING DISTRICT NO. 46 LAKE COMO BORO

COUNTY NO. 13 MONMOUTH

PROPERTY LOCATION	PAGE NO.	BLOCK NO.	LOT NO.	LOT QUALIF.	ACCOUNT NO.	ZONE	TAX MAP	PROP CLASS	NAME OF OWNER
701 SEVENTEENTH AVENUE	0058	24	37				1	4B	LINCROFT PROPERTY MANAGEMENT, LLC
702 SEVENTEENTH AVENUE	0052	22	11				1	2	HYDE ASSOCIATES, LLC
703 SEVENTEENTH AVENUE	0057	24	36				1	15D	MOUNT OLIVE BAPTIST
704 SEVENTEENTH AVENUE	0052	22	12				1	2	HYDE ASSOCIATES, LLC
706 SEVENTEENTH AVENUE	0052	22	13				1	2	HYDE ASSOCIATES, LLC
708 SEVENTEENTH AVENUE	0052	22	14				1	2	HYDE ASSOCIATES, LLC
709 SEVENTEENTH AVENUE	0057	24	35				1	2	SINGH, AGAN D & MIRCHANDANI, RAAKHEE
710 SEVENTEENTH AVENUE	0052	22	15				1	2	HYDE ASSOCIATES, LLC
711 SEVENTEENTH AVENUE	0057	24	34				1	2	ARCO, CHRISTOPHER
714 SEVENTEENTH AVENUE	0052	22	17				1	2	HYDE ASSOCIATES, LLC
716 SEVENTEENTH AVENUE	0052	22	18				1	2	HYDE ASSOCIATES, LLC
718 SEVENTEENTH AVENUE	0052	22	19				1	1	HYDE ASSOCIATES, LLC
719 SEVENTEENTH AVE	0057	24	32				1	2	SCATURRO, JEFFREY
720 SEVENTEENTH AVENUE	0052	22	20				1	15C	LAKE COMO BOROUGH
721 SEVENTEENTH AVENUE	0057	24	31				1	2	STOLL, DONALD J & KATHARINE
723 SEVENTEENTH AVENUE	0057	24	30				1	2	FAIELLA, JOSEPH & JENNA LEE
725 SEVENTEENTH AVENUE	0057	24	29				1	2	STONE, ROY & CHARLOTTE
727 SEVENTEENTH AVENUE	0053	23	5				1	4A	BY THE RAILS AT LAKE COMO, LLC
301 SIXTEENTH AVENUE	0004	1	45.02					2	ALACAN, EDGAR B
303 SIXTEENTH AVENUE	0004	1	45.01		1			2	TOTO, ELASE & ELIZABETH
305 SIXTEENTH AVENUE	0004	1	44				2	2	CONSOLATE, E. & CORDASCO, J. TRUST
309 SIXTEENTH AVENUE	0004	1	43				2	2	KEASTAD, SCOTT B & KONSTANTINA
311 SIXTEENTH AVENUE	0003	1	42				2	2	GALLIMORE, GAYLEN R
313 SIXTEENTH AVENUE	0003	1	41				2	2	REILLY, XASET ANN & BLUMETTI, JAMES
315 SIXTEENTH AVENUE	0003	1	40				2	2	MITTERMAIER, LYDIA
317 SIXTEENTH AVENUE	0003	1	39				2	2	CLIFTON, GENEVIEVE & LARRY JR
319 SIXTEENTH AVENUE	0003	1	38				2	2	SWEENEY, ROBERT S & MICHELE ROSE
321 SIXTEENTH AVENUE	0003	1	37				2	2	DIBENEDETTO, VINCENT PAUL & ETAL
323 SIXTEENTH AVENUE	0003	1	36				2	2	KELLER, CHRISTIAN & NANCY
325 SIXTEENTH AVENUE	0003	1	35				2	2	MANZO, PATRICK & SUSAN
327 SIXTEENTH AVENUE	0003	1	34				2	2	AZZINARO, ANNA & PATRICIA A MALFA
397 SIXTEENTH AVENUE	0003	1	33				2	2	ALFANO, VINCENT J & PATRICIA R
399 SIXTEENTH AVENUE	0003	1	32				2	2	ARCHER, STEVEN E & JOSEPH F
401 SIXTEENTH AVENUE	0003	1	31				2	2	JABLONSKI, MARGARET P
403 SIXTEENTH AVENUE	0003	1	30				2	2	GRIMM, MICHAEL J & CYNTHIA S
405 SIXTEENTH AVENUE	0003	1	29				2	2	PRAKKEN, SCOTT L & ROSENTHAL, SHARON T.
411 SIXTEENTH AVENUE	0002	1	28				2	2	BROWN, CAROL M BURCH
413 SIXTEENTH AVENUE	0002	1	27				2	2	PEGUES, MICHAEL & STEPHANIE
415 SIXTEENTH AVENUE	0002	1	26				2	2	LAURA FALLON IRREVOCABLE TRUST
417 SIXTEENTH AVENUE	0002	1	25				2	2	CAVALUZZI, JOSEPH P & ANN M
419 SIXTEENTH AVENUE	0002	1	24				2	2	PISACRETA, GERALDINE
421 SIXTEENTH AVENUE	0002	1	23				2	2	GONZALEZ, ROBERT J & JAMIE
423 SIXTEENTH AVENUE	0002	1	22				2	1	SOZEK, GREGORY
501 SIXTEENTH AVENUE	0019	10	16				2	2	LANTIN, PHILIPPE JOHN PAUL, ETAL
503 SIXTEENTH AVENUE	0019	10	15				2	2	FANNING, EDMUND & LAURA
505 SIXTEENTH AVENUE	0019	10	14				2	2	GUIDUCCI, CHRISTINE
507 SIXTEENTH AVENUE	0019	10	13				2	2	CROMPTON, MARY
509 SIXTEENTH AVENUE	0019	10	12				1	2	FEHRENBACH, FRANK J JR & TIFFANY B
511B SIXTEENTH AVENUE	0019	10	10				1	2	DOWLING, EDWARD & KATHLEEN
511A SIXTEENTH AVENUE	0019	10	11				1	2	HOFHEINZ, JUERGEN & KAREN
513 SIXTEENTH AVENUE	0019	10	9.01				1	2	LINGELBACH, PATRICIA
515 SIXTEENTH AVENUE	0019	10	8				1	2	BOERA, WILLIAM C, ET ALS
517 SIXTEENTH AVENUE	0018	10	7				1	2	PARKHILL, MICHAEL & ANDREA
603 SIXTEENTH AVENUE	0018	10	6.02				1	2	SAYTHER, MICHAEL & KIMBERLY
605 SIXTEENTH AVENUE	0018	10	6.01				1	2	SAYTHER, MICHAEL & KIMBERLY
607 SIXTEENTH AVENUE	0018	10	5				1	15F	TILLMAN, BREGIDA
609 SIXTEENTH AVE	0018	10	4				1	15F	WOODLANDS SQ. EAST CONDO
613 SIXTEENTH AVENUE	0017	10	3				1	2	FERGUSON, NELL
617 SIXTEENTH AVENUE	0017	10	2				1	2	GARDEN GROVE REAL ESTATE, LLC
703-705-707 SIXTEENTH AVE	0053	22	22.01				1	4A	ZERO'S ENTERPRISES, INC. % BAR A
609 SIXTEENTH AVENUE-1	0018	10	4.01				1	2	MBA LAKE COMO HOLDINGS LLC
609 SIXTEENTH AVENUE-2	0018	10	4.02				1	2	MBA LAKE COMO HOLDINGS LLC
609 SIXTEENTH AVENUE-3	0018	10	4.03				1	2	MBA LAKE COMO HOLDINGS LLC
609 SIXTEENTH AVENUE-4	0018	10	4.04				1	2	MBA LAKE COMO HOLDINGS LLC
609 SIXTEENTH AVENUE-5	0018	10	4.05				1	2	MBA LAKE COMO HOLDINGS LLC
609 SIXTEENTH AVENUE-6	0018	10	4.06				1	2	MBA LAKE COMO HOLDINGS LLC
609 SIXTEENTH AVENUE-7	0018	10	4.07				1	2	ABOLT, ROBERT
609 SIXTEENTH AVENUE-8	0018	10	4.08				1	2	CASTELLUCCIO, GARY P & ARMIJO, CATHERIN

TAXING DISTRICT NO. 46 LAKE COMO BORO

COUNTY NO. 13 MONMOUTH

PROPERTY LOCATION	PAGE NO.	BLOCK NO.	LOT NO.	LOT QUALIF.	ACCOUNT NO.	ZONE	TAX MAP	PROP CLASS	NAME OF OWNER
609 SIXTEENTH AVENUE-9	0018	10	4.09				1	2	MBA LAKE COMO HOLDINGS LLC
SOUTHWEST BOUNDARY OF SB	0074	36	27					15C	SPRING LAKE HEIGHTS BOROUGH
1614 E STREET	0020	10	33				1	2	LE VAN, GARY
1616 E STREET	0020	10	32				1	2	O'CHAT, LUZ V
1617 E STREET	0020	10	34				1	2	FULLOWAN, MAUREEN
1619 E STREET	0020	10	35				1	2	GRAHAM, JANET P
1700 E STREET	0027	11	8				1	2	COELHO, LUIS & JOANNE MCNELLIS
1706 E STREET	0027	11	7				1	2	BROWN, MARLENE P
1818 1/2 PINE TERRACE	0044	16	23				4	2	MARTIN, BETH ANN
1823 1/2 PINE TERRACE	0040	15	12.01				4	2	ROACH, PATRICIA & ANDREW
700 TWENTIETH AVENUE	0065	32	2				5	2	MARTIGNETTI, TYLER
704 TWENTIETH AVENUE	0065	32	3				5	2	TARRANT, BRIAN P
708 TWENTIETH AVENUE	0065	32	4				5	2	REUTHER, JOHN
710 TWENTIETH AVENUE	0065	32	5				5	2	NEBESNAK REVOCABLE TRUST OF 2025
711 TWENTIETH AVENUE	0069	33	29				5	2	MCGRAW, LUANN
713 TWENTIETH AVENUE	0069	33	28				5	2	GEORGE, RICHARD
714 TWENTIETH AVENUE	0065	32	6				5	2	SPANNOS, CHAS & CARLA & JOHN
717 TWENTIETH AVENUE	0069	33	27				5	2	SERGE, CHRISTOPHER
718 TWENTIETH AVENUE	0065	32	7				5	2	MAKO, MARK D & PAULA D
720 TWENTIETH AVENUE	0065	32	8				5	2	RICCA, STEPHEN F & MARGARET M
721 TWENTIETH AVENUE	0069	33	26				5	2	COWAN, JESSICA M
723 TWENTIETH AVENUE	0068	33	25				5	2	LA CASA AL MARE, LLC
724 TWENTIETH AVENUE	0065	32	9				5	2	REDEKER, JAMES & KAREN A MADIGAN
725 TWENTIETH AVENUE	0068	33	24				5	2	MC GUIRE, ALICE G & TERESA
728 TWENTIETH AVENUE	0065	32	10				5	2	JURADO, JORGE & ANA MARIA
730 TWENTIETH AVENUE	0065	32	11				5	2	MALANGA, VICTOR & DANA
732 TWENTIETH AVENUE	0065	32	12				5	2	MARTINKO, MICHAEL A&OBARA, NATHALIA J
733 TWENTIETH AVENUE	0068	33	23				5	2	D'AUSILIO, MICHAEL VINCENT, ETAL, CO-T
735 TWENTIETH AVENUE	0068	33	22				5	2	GOWEN, JAMES JR & CANNON, SARAH
736 TWENTIETH AVENUE	0065	32	13				5	2	DALTON, PATRICIA
737 TWENTIETH AVENUE	0068	33	21				5	2	CZARNECKI, EDWARD G & MARY T
738 TWENTIETH AVENUE	0065	32	14				5	2	STOLL, MICHAEL
739 TWENTIETH AVENUE	0068	33	20				5	2	GREGORY, TAYLOR & KATHRYN
744 TWENTIETH AVENUE	0065	32	15				5	2	BOLLOTINO, ALFRED & KRISTEN
745 TWENTIETH AVENUE	0068	33	19				5	2	SAINT NOAH, LLC
746 TWENTIETH AVENUE	0066	32	16				5	2	KABOSKI, MARIAN ZUCHOWSKI
747 TWENTIETH AVENUE	0068	33	18				5	2	HAMID, BASHIR A & FAHIMA O
700 TWENTYFIRST AVENUE	0067	33	6				5	2	MANOLIO, CHARLES R
701 TWENTYFIRST AVENUE	0071	34	27				5	2	HENRY, MICHAEL C & ROBIN C
704 TWENTYFIRST AVENUE	0067	33	7				5	2	MAYNARD, JOHN CHRISTOPHER
705 TWENTYFIRST AVENUE	0071	34	26				5	2	BRENNAN, JOHN
708 TWENTYFIRST AVENUE	0067	33	8				5	2	YOURTH, ANDREW M
709 TWENTYFIRST AVENUE	0071	34	25				5	2	SAMOYLO, PETER T & DEBRA P
711 TWENTYFIRST AVENUE	0070	34	24				5	2	MCDONALD, JOSEPH & ANNE
712 TWENTYFIRST AVENUE	0067	33	9				5	2	SHERIDAN, VINCENT
715 TWENTYFIRST AVENUE	0070	34	23				5	2	KINGMAN, SUSAN
716 TWENTYFIRST AVENUE	0067	33	10				5	2	ORMSBY, JOHN T
718 TWENTYFIRST AVENUE	0067	33	11				5	2	WACKERMAN, REGINA
719 TWENTYFIRST AVENUE	0070	34	22				5	2	HOSTNIK, DAVID & LAURA
724 TWENTYFIRST AVENUE	0068	33	12.02			R40W	5	2	SIMPKINS, CAROLINE CRAVEN
725 TWENTYFIRST AVENUE	0070	34	21				5	2	SPERO, DOROTHY J
726 TWENTYFIRST AVENUE	0067	33	12.01				5	2	DEPAOLIS, EDWARD & MARGARET
727 TWENTYFIRST AVENUE	0070	34	20				5	2	SPERO, DOROTHY
729 TWENTYFIRST AVENUE	0070	34	19				5	2	BRIEN, MARILYN, TRUSTEE
730 TWENTYFIRST AVENUE	0068	33	13				5	2	SHARKEY, MARGUERITE E
732 TWENTYFIRST AVENUE	0068	33	14				5	2	WHITE, PATRICK M & O'GRADY, MAUREEN
733 TWENTYFIRST AVENUE	0070	34	18				7	2	SZUMSKI, EDWARD
737 TWENTYFIRST AVENUE	0070	34	17				7	2	DE VOTI, JACQUELYN
738 TWENTYFIRST AVENUE	0068	33	15				5	2	BUTTLE, JANICE A
742 TWENTYFIRST AVENUE	0068	33	16				5	2	RODGERS, PETER & ELIZABETH
743 TWENTYFIRST AVENUE	0070	34	16				7	2	DEVOTI, MARK & JEAN
745 TWENTYFIRST AVENUE	0070	34	15				7	2	CASSINI, VIRGINIA A SCHNEIDER
TWENTYSECOND AVENUE	0074	36	25				7	1	BALKA, NICH, JAN, WM & JUL MEGYESE
TWENTYSECOND AVENUE	0074	36	28				5/7	15C	LAKE COMO BOROUGH
700 TWENTYSECOND AVENUE	0069	34	2				5	2	HEINE, KEVIN & ELIZABETH
701 TWENTYSECOND AVENUE	0072	35	19				7	2	CIMINO, MARC & WENDY
702 TWENTYSECOND AVENUE	0069	34	3				5	2	PANETTA, SALVATORE
704 TWENTYSECOND AVENUE	0069	34	4				5	2	MCSWEENEY, CYNTHIA D

TAXING DISTRICT NO. 46 LAKE COMO BORO

COUNTY NO. 13 MONMOUTH

PROPERTY LOCATION	PAGE NO.	BLOCK NO.	LOT NO.	LOT QUALIF.	ACCOUNT NO.	ZONE	TAX MAP	PROP CLASS	NAME OF OWNER
705 TWENTYSECOND AVENUE	0072	35	18.01				7	2	JENNINGS, SARANN & JOSEPH
706 TWENTYSECOND AVENUE	0069	34	5				5	2	706 22ND AVE, LLC
707 TWENTYSECOND AVENUE	0072	35	17				7	2	KARNANI, DINESH K & DEEPA D
710 TWENTYSECOND AVENUE	0069	34	6				7	2	PATEL, ARPAN P
711 TWENTYSECOND AVENUE	0072	35	16				7	2	MILKOWSKI, RONALD JR & MEGHAN
715 TWENTYSECOND AVENUE	0072	35	15				7	2	STEMPNIEWICZ, RENE, ET ALS
716 TWENTYSECOND AVENUE	0069	34	7				7	2	CARTAYA, MICHELE M & REINERS, ANDREW
717 TWENTYSECOND AVENUE	0072	35	14				7	2	HOWARD, MATTHEW R & SHELLEY M, ETAL
719 TWENTYSECOND AVENUE	0072	35	13				7	2	HOAGLAND, GARY J & JACQUELYN P
720 TWENTYSECOND AVENUE	0069	34	8				7	2	GUGLIELMO, L, L & G & A & R DORMER
722 TWENTYSECOND AVENUE	0069	34	9				7	2	CASSINI, VIRGINIA A SCHNEIDER
723 TWENTYSECOND AVENUE	0072	35	12				7	2	WHITE, JOHN B & KATHRYN C
724 TWENTYSECOND AVENUE	0069	34	10				7	2	FIORENZA, ANTONELLA & LEMONS, ANNA M
725 TWENTYSECOND AVENUE	0072	35	11				7	2	SCUTERI, EUGENE & WINIFRED, CO-TRUSTEES
727 TWENTYSECOND AVENUE	0072	35	10				7	2	SCUTERI, EUGENE & WINIFRED, CO-TRUSTEES
730 TWENTYSECOND AVENUE	0070	34	11				7	2	CLARK, BRIAN & LEE
732 TWENTYSECOND AVENUE	0070	34	12				7	2	ABAD, ANDRES
739 TWENTYSECOND AVENUE	0072	35	9				7	2	DESTEFANO, MICHAEL J & MARIE
741 TWENTYSECOND AVENUE	0071	35	8				7	2	WISE, CYNTHIA A
743 TWENTYSECOND AVENUE	0071	35	7				7	2	RAPOLLA, VINCENT J
745 TWENTYSECOND AVENUE	0071	35	6				7	2	AHERN, DONNA & TIMOTHY
747 TWENTYSECOND AVENUE	0071	35	5				7	2	AUCH, STACY
753 TWENTYSECOND AVENUE	0071	35	4				7	2	CLEEVE, KAREN
761 TWENTYSECOND AVENUE	0071	35	2				7	2	FRANK, BARBARA & KEVIN C FRANK
762 TWENTYSECOND AVENUE	0074	36	26				7	1	BALKA, NICHOLAS A & JANET
763 TWENTYSECOND AVENUE	0071	35	1				7	2	SIEMINSKI, HENRY J & FLOOD, KATHLEEN R
716 WALLING AVENUE	0057	24	25				1	2	NAVAL, EMMANUEL M & CORA
718 WALLING AVENUE	0057	24	26				1	2	ALEXANDER, DEREK E. & KAREN F.
720 WALLING AVENUE	0057	24	27				1	2	CABEZAS, PATRICIA A
722 WALLING AVENUE	0053	23	2				1	2	NODELMAN, SAMANTHA
724 WALLING AVENUE	0053	23	3				1	2	MCNULTY, JOHN P
725 WALLING AVENUE	0061	29	1				3	2	COOK, BRADFORD & JESSICA
726 WALLING AVENUE	0053	23	4				1	4A	RAPID REALTY LLC, ETALS
727 WALLING AVENUE	0061	29	5.03			1	3	2	BALDI, CHRISTOPHER
1701 WHITE STREET	0028	11	26				1	2	TOLOMANOSI, VANCHIO & LYNNE
1702 WHITE STREET	0015	7	25				2	2	SHERWOOD, JOHN & ROBERT
1705 WHITE STREET	0028	11	27				1	2	MULFORD, RICHARD L SR, ETALS
1707 WHITE STREET	0028	11	28				2	2	DENERSTEIN, ROBERT S & SYLVIA J
1708 WHITE STREET	0015	7	23				2	2	SHERWOOD, MICHAEL & JENNIFER
1709 WHITE STREET	0028	11	16.01				1	2	OOMS, ELIZABETH
1711 WHITE STREET	0028	11	29.01				2	1	OOMS, ELIZABETH
1712 WHITE STREET	0015	7	21				2	2	SCHALK, PATRICIA
1713 WHITE STREET	0028	11	29.02				2	2	MAZZELLA, ANTHONY & SUSAN
1715 WHITE STREET	0029	11	30				2	2	STRADA BIANCA, LLC C/O CARIN PULICE
1716 WHITE STREET	0015	7	19				2	2	SUCH, CHRISTINE MARY
1717 WHITE STREET	0029	11	31.01				2	2	COLLINS, SAMANTHA C & JAMES C, TRUSTEES
1720 WHITE STREET	0015	7	16				2	2	RINDOSH, VICTORIA & WILLIAM
1722 WHITE STREET	0015	7	17				2	2	NAPP, DONALD & CINDY
1723 WHITE STREET	0031	12	21				2	2	HADZIMA, JEFFREY
1724 WHITE STREET	0015	7	15				2	1	J ELLIS & L FLORIO-ELLIS LIVING TRS
1725 WHITE STREET	0031	12	22				2	2	PALMERE, MATTHEW & LISA
1726 WHITE STREET	0015	7	14				2	2	GOODMAN, MATTHEW S & ANDREA L
405 WILDWOOD PLACE	0016	8	3				2	2	AKER, ALLAN F & SUSAN
407 WILDWOOD PLACE	0016	8	4				2	2	PERILLO, DONALD & PATRICIA
409 WILDWOOD PLACE	0016	8	5				2	2	MC KENZIE, RODERICK E
410 WILDWOOD PLACE	0017	9	13				4	2	PETROZZO, RALPH
411 WILDWOOD PLACE	0016	8	6				2	2	JULIANO, SUSAN
412 WILDWOOD PLACE	0017	9	12				4	2	FLYNN, DENNIS M & PAMELA L
413 WILDWOOD PLACE	0016	8	7				2	2	ULIAS, TRACY
414 WILDWOOD PLACE	0017	9	11				4	2	MORIARTY, DANIEL & VIRGINIA
415 WILDWOOD PLACE	0016	8	8				2	2	ROCKWELL, JUERGEN & MARGARET
2 WOOLLEY LANE	0013	6	30				2	2	SIEGEL, ALYSSA
4 WOOLLEY LANE	0013	6	29				2	2	SHAW, JANET G
6 WOOLLEY LANE	0013	6	28				2	2	KERR, KAITLYN K
17 WOOLLEY LANE	0012	6	26				2	2	RATAJCZAK, DEAN & JODI
18 WOOLLEY LANE	0013	6	27				2	2	ARABIA, JOSEPH & PETERSON, KAREN
712-712 1/2 EIGHTEENTH AV	0060	26	10				3	2	GODDARD, JOY M
1812-12 1/2 FERNWOOD ROAD	0038	14	38				3	2	RAFFERTY, ELIZABETH A

TAXING DISTRICT NO. 46 LAKE COMO BORO

COUNTY NO. 13 MONMOUTH

PROPERTY LOCATION	PAGE NO.	BLOCK NO.	LOT NO.	LOT QUALIF.	ACCOUNT NO.	ZONE	TAX MAP	PROP CLASS	NAME OF OWNER
1707-07 1/2 NEWMAN STREET	0014	7	3				2	2	MELLINO, ANTHONY
1802-1802 1/2 PARKWAY	0048	18	2				2	2	MCKENNA, DANIEL L & KATE E, ETAL
1804-1804 1/2 PARKWAY	0048	18	3				2	2	MCKENNA, DANIEL L & KATE E, ETAL
1814-1814 1/2 PARKWAY	0048	18	6				4	2	ELMO, ANGELO & THOMAS A
1822-1822 1/2 PARKWAY	0049	18	10				4	2	PLAUGIC, JOHN JR, JOHN III & MARJOR
1824-1828 1/2 PARKWAY	0049	18	11				4	2	PUGLIESE REVOCABLE TRUST, ET AL
1838-1838 1/2 PARKWAY	0049	18	15				4	2	MCCARTHY, DANIEL
607-607 1/2 REDMOND AVENU	0031	12	17				2	2	BONAFIDE, KEVIN
609-609 1/2 REDMOND AVENU	0031	12	16				2	2	BONAFIDE, KEVIN
614-614 1/2 SEVENTEENTH	0020	10	29				1	2	LAGATUTTA, FRANCES C/O SAL
712-712 1/2 SEVENTEENTH	0052	22	16				1	2	HYDE ASSOCIATES, LLC
717-717 1/2 SEVENTEENTH A	0057	24	33				1	2	MERRITT, TIECHA D
1704-04 1/2 WHITE STREET	0015	7	24				2	2	BARISCIANO, ANTHONY & JENNIFER
1710-10 1/2 WHITE STREET	0015	7	22				2	2	GUERRIERO, THOMAS J & SUZANNE P
1714-14 1/2 WHITE STREET	0015	7	20				2	2	DEJESUS, ANDREA & VINCENT &PONICSAN
1718-18 1/2 WHITE STREET	0015	7	18				2	2	HEARTFUL ESTATES, LLC

1 L i n e	2 Block No. Lot No. Qualification Account No.	3 Land Dimensions Building Description Additional Lots Acreage	4 Owner's Name Address City State Property Location	5 Billing Code Zip Code	6 Land Improvement Total	7 Exemptions Cd. Amount	8 Net Taxable Value	9 Deduct. Cd.Quan.	10 Special Tax Codes	11 Num Units	12 DED AMT 2025 TAX 2026 1ST
1	1 1	60X100 1SFLG .1377	2	DELL'OMO, GREGORY G & POLLY 300 SEVENTEENTH AVENUE LAKE COMO, NJ 07719 300 SEVENTEENTH AVENUE 2	795000 523900 1318900		1318900			01	.00 12115.18 6057.59
2	1 2	40X100 1SFLG .0918	2	PETRORO, ROBERT & JILL 302 SEVENTEENTH AVENUE LAKE COMO, NJ 07719 302 SEVENTEENTH AVENUE 2	675000 267700 942700		942700			01	.00 9070.10 4535.05
3	1 3	40X100 2SFB .0918	2	KING, MEGAN MURPHY 2205 A LITTLE LANE WILMINGTON, DE 19810 304 SEVENTEENTH AVENUE 2	675000 218200 893200		893200			01	.00 8579.12 4289.56
4	1 4	40X100 1SF2G .0918	2	J&JS PROPERTY MANAGEMENT, LLC 3001 CLAYTON DRIVE WALL, NJ 07719 306 SEVENTEENTH AVENUE 2	675000 317100 992100		992100			02	.00 8478.92 4239.46
5	1 5	60X100 1 1/2SF .1377	2	KARNOWSKI, TROY J & SANDRA TONNINI 310 SEVENTEENTH AVENUE LAKE COMO, NJ 07719 310 SEVENTEENTH AVENUE 2	795000 296300 1091300		1091300			02	.00 9185.33 4592.67
6	1 6	40X100 2SF .0918	2	DALESSANDRO, JANET 312 SEVENTEENTH AVENUE LAKE COMO, NJ 07719 312 SEVENTEENTH AVENUE 2	675000 209000 884000		884000			01	.00 8487.94 4243.97
7	1 7	40X100 1SF .0918	2	BDS 3, LLC 125 MOUNTAIN AVENUE GILLETTE, NJ 07933 314 SEVENTEENTH AVENUE 2	675000 908800 1583800		1583800			02	.00 15464.87 7732.44
8	1 8	40X100 2SFB .0918	2	GRAHAM, PATRICK & DEBRA 316 SEVENTEENTH AVENUE LAKE COMO, NJ 07719 316 SEVENTEENTH AVENUE 2	675000 318900 993900		993900			01	.00 9588.14 4794.07
9	1 9	40X100 1SF .0918	2	FROONJIAN, HARRY & RENEE 318 SEVENTEENTH AVENUE LAKE COMO, NJ 07719 318 SEVENTEENTH AVENUE 2	675000 174100 849100		849100			01	.00 8141.25 4070.63
10	1 10	40X100 2SFB .0918	2	MCDERMOTT, JAMES J & ANNIE C 320 SEVENTEETH AVENUE LAKE COMO, NJ 07719 320 SEVENTEENTH AVENUE 2	675000 237900 912900		912900			01	.00 8775.52 4387.76
11	1 11	40X100 1SS .0918	2	JUDD, ANDREW R & ANGELA E 315 WARREN STREET SCOTCH PLAINS, NJ 07076 322 SEVENTEENTH AVENUE 2	675000 130200 805200		805200			01	.00 7705.38 3852.69
12	1 12	40X100 1SF .0918	2	SQUILLACE, GIUSEPPE & MARIA 93 CHARLES PLACE OLD TAPPAN, NJ 07675 324 SEVENTEENTH AVENUE 2	675000 92900 767900		767900			01	.00 7341.65 3670.83
13	1 13	60X100 1SF .1377	2	ANSTATT, ROBERT & NORMA GARCIA 400 SEVENTEENTH AVENUE LAKE COMO, NJ 07719 400 SEVENTEENTH AVENUE 2	795000 313200 1108200		1108200			01	.00 10023.01 5011.51
14	1 14	80X100 1SSLG .1837	2	REDDINGTON, MAUREEN 402 SEVENTEENTH AVENUE LAKE COMO, NJ 07719 402 SEVENTEENTH AVENUE 2	915000 163000 1078000		1078000			01	.00 9033.03 4516.52

10050000

0

1

4171200

14221200

14

1 L i n e	2 Block No. Lot No. Qualification Account No.	3 Land Dimensions Building Description Additional Lots Acreage	4 Owner's Name Address City State Property Location	5 Billing Code Zip Code	6 Land Improvement Total	7 Exemptions Cd. Amount	8 Net Taxable Value	9 Deduct. Cd.Quan.	10 Special Tax Codes	11 Num Units	12 DED AMT 2025 TAX 2026 1ST
1	1 15	40X100 2SF .0918	2 CARTON, CHRISTOPHER M. 308 TUTTLE AVENUE SPRING LAKE, NJ 404 SEVENTEENTH AVENUE	07762 2	675000 703600 1378600		1378600			01	.00 13435.82 6717.91
2	1 16	40X100 2SFLG .0918	2 KEMPCZYNSKI, THOMAS S & DOROTHY A 406 SEVENTEENTH AVENUE LAKE COMO, NJ 406 SEVENTEENTH AVENUE	07719 2	675000 183700 858700		858700			01	.00 8250.47 4125.24
3	1 17	40X100 1SF .0918	2 CONTELLA, BENJAMIN & CAROL 14 COOK ROAD BLOOMFIELD, NJ 410 SEVENTEENTH AVENUE	07003 2	675000 93500 768500		768500			01	.00 7341.65 3670.83
4	1 18	40X100 1SF .0918	2 BUTT, HOWARD E & PATRICIA 565 LYME ROCK ROAD BRIDGEWATER, NJ 412 SEVENTEENTH AVENUE	08807 2	675000 104100 779100		779100			01	.00 7451.87 3725.94
5	1 19	80X100 1SF2G .1837	2 BENNETT, FREDRIC, ETAL 111 NORTHFIELD AVE STE305 WEST ORANGE, NJ 414 SEVENTEENTH AVENUE	07052 2	915000 223600 1138600		1138600			01	.00 9635.23 4817.62
6	1 20	40X100 2SF .0918	2 CASLOW, PATRICIA A 416 SEVENTEENTH AVENUE LAKE COMO, NJ 416 SEVENTEENTH AVENUE	07719 2	675000 492200 1167200		1167200			01	.00 11327.61 5663.81
7	1 21	40X100& 5.82X100 2.5SF .0000	TRI 2 RASKY, JOSEPH R & VERONICA, TRUSTEES 418 SEVENTEENTH AVENUE LAKE COMO, NJ 418 SEVENTEENTH AVENUE	07719 2	696600 595900 1292500		1292500			01	.00 11931.82 5965.91
8	1 22	26X100 40X100 .0758	1 SOZEK, GREGORY 24 LASALLE ROAD MONTCLAIR, NJ 423 SIXTEENTH AVENUE	07043 2	687500 0 687500		687500				.00 6607.19 3303.60
9	1 23	40X100 2SB .0918	2 GONZALEZ, ROBERT J & JAMIE 421 SIXTEENTH AVE LAKE COMO, NJ 421 SIXTEENTH AVENUE	07719 2	675000 748500 1423500		1423500			01	.00 13212.37 6606.19
10	1 24	40X100 2SF .0918	2 PISACRETA, GERALDINE 419 SIXTEENTH AVENUE LAKE COMO, NJ 419 SIXTEENTH AVENUE	07719 2	675000 325800 1000800		1000800			01	.00 9647.26 4823.63
11	1 25	40X100 2.5SFB .0918	2 CAVALUZZI, JOSEPH P & ANN M 417 SIXTEENTH AVENUE LAKE COMO, NJ 417 SIXTEENTH AVENUE	07719 2	675000 571600 1246600		1246600			01	.00 11615.18 5807.59
12	1 26	40X100 1SF .0918	2 LAURA FALLON IRREVOCABLE TRUST 415 SIXTEENTH AVENUE LAKE COMO, NJ 415 SIXTEENTH AVENUE	07719 2	675000 187300 862300		862300			01	.00 8272.51 4136.26
13	1 27	40X100 1SF2G .0918	2 PEGUES, MICHAEL & STEPHANIE 413 SIXTEENTH AVENUE LAKE COMO, NJ 413 SIXTEENTH AVENUE	07719 2	675000 225400 900400		900400			01	.00 8651.27 4325.64
14	1 28	40X100 1SF .0918	2 BROWN, CAROL M BURCH 411 SIXTEENTH AVENUE LAKE COMO, NJ 411 SIXTEENTH AVENUE	07719 2	675000 174600 849600		849600			01	.00 8146.26 4073.13

9724100

0

1

4629800

14353900

28

1 L i n e	2 Block No. Lot No. Qualification Account No.	3 Land Dimensions Building Description Additional Lots Acreage Prop. Class	4 Owner's Name Address City State Property Location Billing Code Zip Code	5 Land Improvement Total	6 Exemptions Cd. Amount	7 Net Taxable Value	8 Deduct. Cd.Quan.	9 Special Tax Codes	10 Num Units	12 DED AMT 2025 TAX 2026 1ST
1	1 29	40X100 1SF .0918	2 PRAKKEN, SCOTT L & ROSENTHAL, SHARON T. 27 PEREGRINE DRIVE MORGANVILLE, NJ 07751 405 SIXTEENTH AVENUE 2	675000 125500 800500		800500			01	.00 7201.37 3600.69
2	1 30	40X100 1SF .0918	2 GRIMM, MICHAEL J & CYNTHIA S 403 SIXTEENTH AVENUE LAKE COMO, NJ 07719 403 SIXTEENTH AVENUE 2	675000 734800 1409800		1409800			01	.00 13202.35 6601.18
3	1 31	40X100 2.5SF .0918	2 JABLONSKI, MARGARET P 31 RAMBLING BROOK RD UPPER SADDLE RIVER, NJ 07458 401 SIXTEENTH AVENUE 2	675000 540500 1215500		1215500			01	.00 11130.22 5565.11
4	1 32	40X100 1SF .0918	2 ARCHER, STEVEN E & JOSEPH F 6903 SUNFLOWER LN MACUNGIE, PA 18062 399 SIXTEENTH AVENUE 2	675000 208400 883400		883400			01	.00 8481.93 4240.97
5	1 33	40X100 1SF .0918	2 ALFANO, VINCENT J & PATRICIA R 36 JEFFERSON PLACE MONTVALE, NJ 07645 397 SIXTEENTH AVENUE 2	675000 129000 804000		804000			01	.00 7481.93 3740.97
6	1 34	40X100 1SF .0918	2 AZZINARO, ANNA & PATRICIA A MALFA 327 SIXTEENTH AVENUE LAKE COMO, NJ 07719 327 SIXTEENTH AVENUE 2	675000 226600 901600		901600			01	.00 8311.59 4155.80
7	1 35	40X100 1SCB .0918	2 MANZO, PATRICK & SUSAN 325 SIXTEENTH AVENUE LAKE COMO, NJ 07719 325 SIXTEENTH AVENUE 2	675000 238900 913900		913900			01	.00 8784.53 4392.27
8	1 36	40X100 1SF .0918	2 KELLER, CHRISTIAN & NANCY 323 SIXTEENTH AVENUE LAKE COMO, NJ 07719 323 SIXTEENTH AVENUE 2	675000 249200 924200		924200			01	.00 8886.74 4443.37
9	1 37	40X100 1SF .0918	2 DIBENEDETTO, VINCENT PAUL & ETAL 1444 83 STREET BROOKLYN, NY 11228 321 SIXTEENTH AVENUE 2	675000 200300 875300		875300			01	.00 8401.77 4200.89
10	1 38	40X100 1SF2G .0918	2 SWEENEY, ROBERT S & MICHELE ROSE 112 OWENO RD MAHWAH, NJ 07430 319 SIXTEENTH AVENUE 2	675000 209300 884300		884300			01	.00 8490.95 4245.48
11	1 39	40X100 2.5SFB .0918	2 CLIFTON, GENEVIEVE & LARRY JR 317 SIXTEENTH AVENUE LAKE COMO, NJ 07719 317 SIXTEENTH AVENUE 2	675000 640700 1315700		1315700			01	.00 12248.45 6124.23
12	1 40	40X100 1SF .0918	2 MITTERMAIER, LYDIA 315 SIXTEENTH AVENUE LAKE COMO, NJ 07719 315 SIXTEENTH AVENUE 2	675000 242200 917200		917200			01	.00 8817.60 4408.80
13	1 41	40X100 .0918	2 REILLY, XASET ANN & BLUMETTI, JAMES 313 SIXTEENTH AVENUE LAKE COMO, NJ 07719 313 SIXTEENTH AVENUE 2	675000 831500 1506500		1506500				.00 14710.36 7355.18
14	1 42	40X100 1SCB .0918	2 GALLIMORE, GAYLEN R 311 SIXTEENTH AVENUE LAKE COMO, NJ 07719 311 SIXTEENTH AVENUE 2	675000 337700 1012700		1012700			02	.00 8468.90 4234.45

9450000

0

1

4914600

14364600

42

1 L i n e	2 Block No. Lot No. Qualification Account No.	3 Land Dimensions Building Description Additional Lots Acreage	Prop. Class	4 Owner's Name Address City State Property Location	5 Billing Code Zip Code	6 Land Improvement Total	7 Exemptions Cd. Amount	8 Net Taxable Value	9 Deduct. Cd.Quan.	10 Special Tax Codes	11 Num Units	12 DED AMT 2025 TAX 2026 1ST
1	1 43	40X100 1SF .0918	2	KEASTAD, SCOTT B & KONSTANTINA 309 SIXTEENTH AVENUE LAKE COMO, NJ 07719 309 SIXTEENTH AVENUE 2		675000 186300 861300		861300			01	.00 8263.49 4131.75
2	1 44	70X100 1SB2G .1607	2	CONSULATE, E. & CORDASCO, J. TRUST 305 16TH AVE LAKE COMO, NJ 07719 305 SIXTEENTH AVENUE 2		855000 362100 1217100		1217100			02	.00 10113.19 5056.60
3	1 45.01 1	40X100 2.5SF .0918	2	TOTO, BLASE & ELIZABETH 303 SIXTEENTH AVENUE LAKE COMO, NJ 07719 303 SIXTEENTH AVENUE		681000 898600 1579600		1579600			01	.00 13909.76 6954.88
4	1 45.02	50X100 2.5SF .1148	2	ALACAN, EDGAR B 301 SIXTEENTH AVENUE LAKE COMO, NJ 07719 301 SIXTEENTH AVENUE		735000 901800 1636800		1636800			01	.00 14869.68 7434.84
5	2 1	69X71 45X80 1SF .0976	2	SHEILING, LLC C/O KEEGAN, JOHN 49 MARGARET COURT DUMONT, NJ 07628 301 NEWBEDFORD ROAD 2		747800 1133400 1881200		1881200			01	.00 18203.33 9101.67
6	2 2	14X100 39X100 1SF1G .0608	2	LEE, MARK & ALLISON 1705 B STREET LAKE COMO, NJ 07719 1705 B STREET 2		602800 722700 1325500		1325500			01	.00 12351.65 6175.83
7	2 3	40X100 1SF .0918	2	KAZAZIAN, DAMIAN 523 SUMMIT AVE HACKENSACK, NJ 07601 1707 B STREET 2		660000 215500 875500		875500			01	.00 7814.60 3907.30
8	2 4	40X100 1SF1G .0918	2	DOYLE, JOS J 1709 B STREET LAKE COMO, NJ 07719 1709 B STREET 2		630000 108900 738900		738900			01	.00 6742.46 3371.23
9	2 5	40X100 2SF .0918	2	LOSCHIAVO, GERALD & PILLAI, REENA 300 EIGHTEENTH AVENUE LAKE COMO, NJ 07719 300 EIGHTEENTH AVENUE 2		630000 350500 980500		980500			01	.00 9148.26 4574.13
10	2 6	40X100 2SF .0918	2	RODEWALD, WILLIAM L & JUDITH 302 EIGHTEENTH AVENUE LAKE COMO, NJ 07719 302 EIGHTEENTH AVENUE 2		630000 206800 836800		836800			01	.00 7714.40 3857.20
11	2 7	40X100 2SFLG .0918	2	ANTOINETTE PAPPALARDO FAMILY TRUST 275 WARWICK AVENUE FORT LEE, NJ 07024 304 EIGHTEENTH AVENUE 2		635000 207000 842000		842000			01	.00 7765.50 3882.75
12	2 8	40X111 2SF2G .1019	2	LANGE, RANDY J & ROSEMARIE J 10 CAYUGA TRL OAK RIDGE, NJ 07438 308 EIGHTEENTH AVENUE 2		635900 190100 826000		826000			01	.00 7605.18 3802.59
13	2 9	40X98 2SFB .0900	2	CAMBON, JEFFREY F & LINDSAY P 310 EIGHTEENTH AVENUE LAKE COMO, NJ 07719 310 EIGHTEENTH AVENUE 2		630000 864800 1494800		1494800			01	.00 14293.53 7146.77
14	2 10	40X88 1SF2G .0808	2	PETROSINO, STEPHEN 312 EIGHTEENTH AVENUE LAKE COMO, NJ 07719 312 EIGHTEENTH AVENUE 2		621200 362200 983400		983400			01	.00 9006.98 4503.49

9368700

0

2

6710700

16079400

10

1 L i n e	2 Block No. Lot No. Qualification Account No.	3 Land Dimensions Building Description Additional Lots Acreage	Prop. Class	4 Owner's Name Address City State Property Location	Billing Code Zip Code	5 Land Improvement Total	6 Exemptions Cd. Amount	7 Net Taxable Value	8 Deduct. Cd.Quan.	9 Special Tax Codes	10 Num Units	12 DED AMT 2025 TAX 2026 1ST
1	2 11	30X79 1SFLG .0544	2	TOMANEK, LEANN J 314 EIGHTEENTH AVENUE LAKE COMO, NJ 314 EIGHTEENTH AVENUE	07719 2	582200 85300 667500		667500			01	.00 6052.08 3026.04
2	2 12	.0000	2	FABBO, ANTHONY JR & FORTUNE 35 NORTON ROAD HILLSBOROUGH, NJ 316 EIGHTEENTH AVENUE	08844 2	551400 121700 673100		673100			01	.00 6382.74 3191.37
3	2 13	40X60 1SF .0551	2	COLE, CHRISTOPHER JOHN & KELLY QUIG 6 CRANE PARKWAY CRANFORD, NJ 318 EIGHTEENTH AVENUE	07016 2	570600 126800 697400		697400			01	.00 6625.22 3312.61
4	2 14	40X49/40X49 1SF 17 .0450	2	DELLA PIETRO, PHILIP SABATO 1900 DUNHILL WAY WALL TOWNSHIP, NJ 320 EIGHTEENTH AVENUE	07719 2	597200 101700 698900		698900			01	.00 6643.26 3321.63
5	2 15	40X63 60X59 7X35 .0000	2	PETERS, RICHARD J & SUZANNE R 324 EIGHTEENTH AVENUE LAKE COMO, NJ 324 EIGHTEENTH AVENUE	07719 2	738800 463200 1202000		1202000			01	.00 10548.05 5274.03
6	2 16	30X10 TRI .0069	15C	LAKE COMO BOROUGH 1740 MAIN STREET LAKE COMO, NJ NEW BEDFORD ROAD & 18TH	07719 2	16100 0 16100		*EXEMPT*				.00 .00 .00
7	2 18	40X60 2SF .0551	2	FORNELOS, CEU & ANTONIO, ETALS 137 HARLEYSVILLE PIKE HARLEYSVILLE, PA 327 NEWBEDFORD ROAD	19438 2	627700 193900 821600		821600			02	.00 7829.63 3914.82
8	2 19	30X70 1SF .0482	2	SAVACOO, RAYMOND C & DORIS K 3219 BELMAR BLVD WALL, NJ 325 NEWBEDFORD ROAD	07719 2	551400 75100 626500		626500	V 1 02		01	250.00 5670.82 2835.41
9	2 20	30X79 1SF .0544	2	SEPE, ANDREW & MELISSA 6 VALLEY VIEW DRIVE MONTVILLE, NJ 323 NEWBEDFORD ROAD	07045 2	554500 226800 781300		781300			01	.00 7457.89 3728.95
10	2 21	40X88 1SF1G .0808	2	DE JONG, DEBBY 321 NEW BEDFORD ROAD LAKE COMO, NJ 321 NEWBEDFORD ROAD	07719 2	591600 158500 750100		750100			01	.00 7151.27 3575.64
11	2 22	30X98 1SF1G .0675	2	IORIO, THOMAS & AIMEE 319 NEW BEDFORD ROAD LAKE COMO, NJ 319 NEWBEDFORD ROAD	07719 2	591000 372200 963200		963200			01	.00 9157.28 4578.64
12	2 23	30X106 2SF2G .0730	2	KADEN, STEVEN SR & CELESTE 317 NEWBEDFORD ROAD LAKE COMO, NJ 317 NEWBEDFORD ROAD	07719 2	623800 171000 794800		794800			01	.00 7029.03 3514.52
13	2 24	53X110 25X44 2SF .0795	2	KADEN, MATTHEW J. 260 A WHITTIER AVENUE FLORAL PARK, NY 309 NEWBEDFORD ROAD	11001 2	722200 170800 893000		893000			01	.00 7923.82 3961.91
14	2 25	55X60 5X65 1SF .0416	2	TIERNEY, ANITA 303 NEW BEDFORD ROAD LAKE COMO, NJ 303 NEWBEDFORD ROAD	07719 2	610900 298200 909100		909100			01	.00 8749.46 4374.73

1 L i n e	2 Block No. Lot No. Qualification Account No.	3 Land Dimensions Building Description Additional Lots Acreage	Prop. Class	4 Owner's Name Address City State Property Location	Billing Code Zip Code	5 Land Improvement Total	6 Exemptions Cd. Amount	7 Net Taxable Value	8 Deduct. Cd.Quan.	9 Special Tax Codes	10 Num Units	12 DED AMT 2025 TAX 2026 1ST
1	3 1	40X100 1SFLG .0918	2	LOWRY, JOANN 301 EIGHTEENTH AVENUE LAKE COMO, NJ 301 EIGHTEENTH AVENUE	07719 2	660000 122700 782700		782700			01	.00 6878.73 3439.37
2	3 2.01	60X100 2SFB .1377	2	LYMAN, LARRY & KATHLEEN 1801 B STREET LAKE COMO, NJ 1801 B STREET	07719 2	726000 938900 1664900		1664900			01	.00 15943.82 7971.91
3	3 4	40X100 1SF2G .0918	2	FLANAGAN, KENNETH & JOYCE, CO-TRUSTEES 1805 B STREET LAKE COMO, NJ 1805 B STREET	07719 2	660000 384700 1044700		1044700			01	.00 9480.92 4740.46
4	3 5	40X100 1SF .0918	2	QUENSE, PAUL & SUZANNE 6 ELMWOOD DRIVE WARREN, NJ 1807 B STREET	07059 2	630000 317300 947300		947300			01	.00 8811.59 4405.80
5	3 6	40X100 2SF2G .0918	2	GREER, GINA MARIE 1809 B STREET LAKE COMO, NJ 1809 B STREET	07719 4	630000 174400 804400		804400			01	.00 7392.76 3696.38
6	3 7	40X100 1SF .0918	2	DUDZINSKI, DAVID & SIOBHAN RYAN 1811 B STREET LAKE COMO, NJ 1811 B STREET	07719 4	660000 347600 1007600		1007600			01	.00 9113.19 4556.60
7	3 8	43X100 42X100 IRR 1SF2GLOB .0000	2	COURTNEY, CHARLES W & ROSE M 1813 B STREET LAKE COMO, NJ 1813 B STREET	07719 4	679800 271300 951100		951100	V 1 02		01	250.00 8579.62 4289.81
8	3 9	60X100 1SF2G .1377	2	MANIERI, JOSEPH P 509 HAMPTON HILL ROAD FRANKLIN LAKES, NJ 1815 B STREET	07417 4	745000 208000 953000		953000			01	.00 9279.52 4639.76
9	3 10.01	.0000	2	O'DONNELL, KEVIN & STEFANIE 306 NINETEENTH AVENUE LAKE COMO, NJ 306 NINETEENTH AVENUE	07719	725000 749200 1474200		1474200			01	.00 14136.22 7068.11
10	3 10.02	.0000	2	WILTON, BRIAN & SARAH 308 NINETEENTH AVENUE LAKE COMO, NJ 308 NINETEENTH AVENUE	07458	725000 747700 1472700		1472700			01	.00 14121.19 7060.60
11	3 11	60X100 2.5SFB .1377	2	BYS LTDS 1822 GREENWOOD TERR LAKE COMO, NJ 1822 GREENWOOD TERRACE	07719 4	745000 626000 1371000		1371000			01	.00 12953.86 6476.93
12	3 12	44X100 25X100 .0792	2	HERNEK, AMANDA E 1820 GREENWOOD TERRACE LAKE COMO, NJ 1820 GREENWOOD TERRACE	07719 4	695900 709900 1405800		1405800			01	.00 12494.94 6247.47
13	3 13	40X100 1SF1G .0918	2	DAVIDSON, TERENCE & JESSICA 1818 GREENWOOD TERRACE LAKE COMO, NJ 1818 GREENWOOD TERRACE	07719 4	660000 734200 1394200		1394200			01	.00 12986.92 6493.46
14	3 14	40X100 2SF2G .0918	2	SLEEPER, CYNTHIA & GAMATKO, MATTHEW 39 PERRY STREET WHIPPANY, NJ 1816 GREENWOOD TERRACE	07981 2	600000 288200 888200		888200			02	.00 7485.94 3742.97

1 L i n e	2 Block No. Lot No. Qualification Account No.	3 Land Dimensions Building Description Additional Lots Acreage Prop. Class	4 Owner's Name Address City State Property Location Billing Code Zip Code	5 Land Improvement Total	6 Exemptions Cd. Amount	7 Net Taxable Value	8 Deduct. Cd.Quan.	9 Special Tax Codes	10 Num Units	12 DED AMT 2025 TAX 2026 1ST
1	3 15	40X100 1SF1G .0918	2 COURTNEY, SUSAN C 1814 GREENWOOD TERRACE LAKE COMO, NJ 1814 GREENWOOD TERRACE 07719 2	600000 193900 793900		793900			01	.00 7587.14 3793.57
2	3 16	40X100 1SF1G .0918	2 RYAN, JOHN D. 1812 GREENWOOD TERRACE LAKE COMO, NJ 1812 GREENWOOD TERRACE 07719 2	600000 129000 729000		729000			01	.00 6941.86 3470.93
3	3 17	30X100 1SF1G .0689	2 FORREST, NANCY P & RONALD L, ETALS 1810 GREENWOOD TERRACE LAKE COMO, NJ 1810 GREENWOOD TERRACE 07719 2	621500 594200 1215700		1215700			01	.00 10261.48 5130.74
4	3 18	30X100 1SF1G .0689	2 DE CICCIO, MICHAEL & LISA A 110 CAMBRIDGE ROAD WESTFIELD, NJ 1808 GREENWOOD TERRACE 07090 2	565000 104000 669000		669000			01	.00 6342.66 3171.33
5	3 19	30X100 1SF .0689	2 PETROSINO, NEIL & ROSE 1806 GREENWOOD TERRACE LAKE COMO, NJ 1806 GREENWOOD TERRACE 07719 2	565000 142200 707200		707200			01	.00 6722.42 3361.21
6	3 20	30X100 2SFBG .0689	2 DESORBO, RONALD A & LORRAINE A 1802 GREENWOOD TERRACE LAKE COMO, NJ 1802 GREENWOOD TERRACE 07719 2	565000 264200 829200		829200			01	.00 7933.84 3966.92
7	3 21	70X100 2SF2G .1607	2 KELLER, ROBERT JAMES 1708 SNYDER AVENUE BELMAR, NJ 311 EIGHTEENTH AVENUE 07719 2	759000 170300 929300		929300			01	.00 8582.13 4291.07
8	3 22	30X100 1SF .0689	2 TARANTO, FAY 17 WARDS POINT AVE STATEN ISLAND, NY 307 EIGHTEENTH AVENUE 10307 2	565000 90600 655600		655600			01	.00 6209.39 3104.70
9	3 23	30X100 2SF2G .0689	2 DIMAIO, MARK & DORIS 53 CENTER STEET NUTLEY, NJ 305 EIGHTEENTH AVENUE 07110 2	565000 204300 769300		769300			01	.00 7338.65 3669.33
10	3 24	30X100 1SFLG .0689	2 GUTKOWSKI, MAT & JENNIFER M 303 EIGHTEENTH AVENUE LAKE COMO, NJ 303 EIGHTEENTH AVENUE 07719 2	565000 127500 692500		692500			01	.00 6576.13 3288.07
11	4 1	40X100 1SF .0918	2 PETROSINO, STEPHEN 313 EIGHTEENTH AVENUE LAKE COMO, NJ 313 EIGHTEENTH AVENUE 07719 2	660000 272300 932300		932300			01	.00 8364.70 4182.35
12	4 2	30X100 1SF1G .0689	2 FREEMAN, KEVIN & LISA 539 FAIRMOUNT AVENUE CHATHAM, NJ 1805 GREENWOOD TERRACE 07928 2	593300 331700 925000		925000			01	.00 8604.17 4302.09
13	4 3	30X100 1SF .0689	2 O'HARE, SEAN F & CAROLINE CORRIGAN 1807 GREENWOOD TERRACE LAKE COMO, NJ 1807 GREENWOOD TERRACE 07719 2	565000 154100 719100		719100			01	.00 6840.65 3420.33
14	4 4	30X100 2SF .0689	2 LICONTI, JESSICA M & ANASTASIO, JOHN F 1450 WASHINGTON ST APT 316 HOBOKEN, NJ 1809 GREENWOOD TERRACE 07030 2	621500 479600 1101100		1101100			01	.00 9693.35 4846.68

8410300

0

4

3257900

11668200

4

1 L i n e	2 Block No. Lot No. Qualification Account No.	3 Land Dimensions Building Description Additional Lots Acreage Prop. Class	4 Owner's Name Address City State Property Location Billing Code Zip Code	5 Land Improvement Total	6 Exemptions Cd. Amount	7 Net Taxable Value	8 Deduct. Cd.Quan.	9 Special Tax Codes	10 Num Units	12 DED AMT 2025 TAX 2026 1ST
1	4 5	30X100 2S .0689	2 GARDNER, TIMOTHY J & JEAN M 1811 GREENWOOD TERRACE LAKE COMO, NJ 07719 1811 GREENWOOD TERRACE 2	621500 616200 1237700		1237700			01	.00 10949.86 5474.93
2	4 6	40X100 1SF .0918	2 PARLAPIANO, CATHERINE A & CATTAFI, M 55 FAIRMOUNT AVENUE MORRISTOWN, NJ 07960 1813 GREENWOOD TERRACE 2	600000 101500 701500		701500			01	.00 6669.31 3334.66
3	4 7	40X100 1SF .0918	2 CLAPP, JOHN W 1815 GREENWOOD TERR LAKE COMO, NJ 07719 1815 GREENWOOD TERRACE 2	600000 105000 705000		705000			01	.00 6703.38 3351.69
4	4 8	40X100 1 1/2SF2G .0918	2 BOYLE, CHELSEA & OLIVERI, ERIN 1817 GREENWOOD TERRACE LAKE COMO, NJ 07719 1817 GREENWOOD TERRACE 2	600000 337500 937500		937500			01	.00 9011.99 4506.00
5	4 9	40X100 1SF1G .0918	2 POPOLA, ROBERT T & RICHARD J 36 CAMPBELL LANE BERKELEY HEIGHTS, NJ 07922 1819 GREENWOOD TERRACE 4	600000 177400 777400		777400			01	.00 7421.81 3710.91
6	4 10	30X100 1SF1G .0689	2 GROTHUES, GARY & HOLLI KATHLEEN 1821 GREENWOOD TERRACE BELMAR, NJ 07719 1821 GREENWOOD TERRACE 4	565000 119300 684300		684300			01	.00 6494.96 3247.48
7	4 11	30X100 1SF1G .0689	2 MAYERSON, ERIC & JANICE BIHLER 1823 GREENWOOD TERRACE LAKE COMO, NJ 07719 1823 GREENWOOD TERRACE 4	565000 455300 1020300		1020300			01	.00 9429.82 4714.91
8	4 12	27X100 43X100 .0803	2 CIAMPI, PHYLLIS & JOSEPH III 3 LISA COURT COLONIA, NJ 07067 1825 GREENWOOD TERRACE 4	596100 353800 949900		949900			01	.00 9135.24 4567.62
9	4 13	50X100 1SF1G .1148	2 MCINERNEY, MICHAEL J & NANCY J 1827 GREENWOOD TERRACE LAKE COMO, NJ 07719 1827 GREENWOOD TERRACE 4	725000 249300 974300		974300			01	.00 9488.94 4744.47
10	4 14	50X100 1SF2G .1148	2 FERRANTE, CHRISIAN D & CLAYTON, SUSAN V 316 NINETEENTH AVENUE LAKE COMO, NJ 07719 316 NINETEENTH AVENUE 4	725000 125100 850100		850100			01	.00 8255.48 4127.74
11	4 15	40X100 2SFLG .0918	2 MORGAN, THOMAS & JUDITH 8 RING PLACE CEDAR GROVE, NJ 07009 318 NINETEENTH AVENUE 4	675000 507000 1182000		1182000			01	.00 11118.19 5559.10
12	4 16	75X100 .1722	2 MONTALBANO, MICHAEL A & JOYCE M PO BOX 334 NANTUCKET, MA 02554 320 NINETEENTH AVENUE 4	813800 750000 1563800		1563800			01	.00 14751.44 7375.72
13	4 17	20X100 43X100 1SF1G .0723	2 LAMB, ROBERT & KATHLEEN S 1824 BRADLEY TERR. LAKE COMO, NJ 07719 1824 BRADLEY TERRACE 4	553700 106100 659800		659800			01	.00 6285.55 3142.78
14	4 18	30X100 1SF1OB .0689	2 ALBALA, HEATHER 1822 BRADLEY TERRACE LAKE COMO, NJ 07719 1822 BRADLEY TERRACE 4	565000 114900 679900		679900			01	.00 6451.88 3225.94

8805100

0

4

4118400

12923500

18

1 L i n e	2 Block No. Lot No. Qualification Account No.	3 Land Dimensions Building Description Additional Lots Acreage Prop. Class	4 Owner's Name Address City State Property Location Billing Code Zip Code	5 Land Improvement Total	6 Exemptions Cd. Amount	7 Net Taxable Value	8 Deduct. Cd.Quan.	9 Special Tax Codes	10 Num Units	12 DED AMT 2025 TAX 2026 1ST
1	4 19	30X100 1SF .0689	2 COOPER, PAMELA & SIM, CONCHITA C 1820 BRADLEY TERRACE LAKE COMO, NJ 07719 1820 BRADLEY TERRACE 4	621500 585900 1207400		1207400			01	.00 11157.27 5578.64
2	4 20	30X100 1SF .0689	2 COOPER, PAMELA J & SIM, CONCHITA C 1818 BRADLEY TERRACE LAKE COMO, NJ 07719 1818 BRADLEY TERRACE 4	565000 154100 719100		719100			01	.00 6840.65 3420.33
3	4 21	40X100 1SF .0918	2 DBK REAL ESTATE ASSOCIATES, LLC 1 TALLEYRAND DR COLTS NECK, NJ 07722 1816 BRADLEY TERRACE 4	660000 533700 1193700		1193700			01	.00 10959.88 5479.94
4	4 22	40X100 1SF2G .0918	2 PACYNIA, LOUIS & MARY 41 EAST 31ST ST BAYONNE, NJ 07002 1814 BRADLEY TERRACE 2	600000 230100 830100		830100			01	.00 7945.86 3972.93
5	4 23	40X100 2SF2G .0918	2 CRADER, ROBERT C 1812 BRADLEY TERRACE LAKE COMO, NJ 07719 1812 BRADLEY TERRACE 2	600000 344500 944500		944500			01	.00 9082.13 4541.07
6	4 24	30X100 1SF .0689	2 DEL TATTO, GINA LAUREN 30 W 63RD ST., APT 7M NEW YORK, NY 10023 1810 BRADLEY TERRACE 2	565000 183000 748000		748000			01	.00 7127.23 3563.62
7	4 25	30X100 1SF .0689	2 SURF & C PROPERTIES, LLC 1110 SEA GIRT AVENUE SEA GIRT, NJ 08750 1808 BRADLEY TERRACE 2	565000 147500 712500		712500			01	.00 6775.52 3387.76
8	4 26	30X100 1SF .0689	2 TORTORETE, LAUREN 1806 BRANDLEY TERRACE LAKE COMO, NJ 07719 1806 BRADLEY TERRACE 2	565000 122400 687400		687400			01	.00 6526.03 3263.02
9	4 27	30X100 1SF .0689	2 BADESSA, MATTHEW & CARTER, LAURA F 1804 BRADLEY TERRACE LAKE COMO, NJ 07719 1804 BRADLEY TERRACE 2	565000 221300 786300		786300			01	.00 7507.99 3754.00
10	4 28	60X100 2SF2G .1377	2 EYLWARD, HAROLD C & JENNIFER N 17 KERVAN ROAD RYE, NY 10580 1802 BRADLEY TERRACE 2	693000 605400 1298400		1298400			01	.00 12288.53 6144.27
11	4 29	40X100 1SF2G .0918	2 LOONEY, LAURA L 323 EIGHTEENTH AVENUE LAKE COMO, NJ 07719 323 EIGHTEENTH AVENUE 2	600000 186600 786600		786600			01	.00 7514.00 3757.00
12	4 30	30X100 1SF .0689	2 CRONIN, JAMES M & PAPAS, ZACHARY A 321 18TH AVE LAKE COMO, NJ 07719 321 EIGHTEENTH AVENUE 2	565000 99600 664600		664600			01	.00 6299.57 3149.79
13	4 31	30X100 1SF .0689	2 HELMRICH, ROBERT F JR & JENNIFER A 319 EIGHTEENTH AVENUE LAKE COMO, NJ 07719 319 EIGHTEENTH AVENUE 2	565000 180200 745200		745200			01	.00 7100.17 3550.09
14	4 32	30X100 1SF1G .0689	2 BARTOLOMEI, JOHN 251 RIVERSIDE DRIVE NORTH BRICK, NJ 08724 317 EIGHTEENTH AVENUE 2	565000 120600 685600		685600			01	.00 6507.99 3254.00

8294500

0

4

3714900

12009400

32

1 L i n e	2 Block No. Lot No. Qualification Account No.	3 Land Dimensions Building Description Additional Lots Acreage Prop. Class	4 Owner's Name Address City State Property Location Billing Code Zip Code	5 Land Improvement Total	6 Exemptions Cd. Amount	7 Net Taxable Value	8 Deduct. Cd.Quan.	9 Special Tax Codes	10 Num Units	12 DED AMT 2025 TAX 2026 1ST
1	4 33	30X100 2SF2G .0689	2 ANASTASIO, NEIL J & CATHERINE E 500 BARD AVENUE STATEN ISLAND, NY 10310 315 EIGHTEENTH AVENUE 2	565000 191500 756500		756500			01	.00 7211.39 3605.70
2	5 2	74X127 .2157	2 CARIOLA, RONALD L JR & MARCHELA 1288 EAGLE ROAD NEW HOPE, PA 18938 397 NORTH BOULEVARD 4	1725600 983900 2709500		2709500			01	.00 26307.51 13153.76
3	5 3	51X140 IRR 2 1/2 SF .0000	2 FELDMAN, MARK H & SARAH STEIGER 9 YORK PLACE NORTH CALDWELL, NJ 07006 395 NORTH BOULEVARD 4	1644600 695300 2339900		2339900			01	.00 22581.07 11290.54
4	5 4	50X152 IRREG 1S GARAGE APT .0000	2 ROTHMAN FAMILY TRUST,C/O M ROTHMAN 82 DUNSTER ROAD JAMAICA PLAIN, MA 02130 393 NORTH BOULEVARD 4	1648000 33400 1681400		1681400			01	.00 16043.02 8021.51
5	5 5	62X75 .1067	1 DAVIS, MICHELLE A 313 NORTH BOULEVARD LAKE COMO, NJ 07719 NINETEENTH AVENUE 4	721600 0 721600		721600				.00 6979.93 3489.97
6	5 6	58X85 .1132	2 BRATERIS, PETER R, ETAL, TRUSTEES 313 NINETEENTH AVENUE LAKE COMO, NJ 07719 313 NINETEENTH AVENUE 4	725000 273200 998200		998200			01	.00 9743.45 4871.73
7	5 7	20X100 40X88 1SF .0634	2 HURLEY, RYAN J & OLIVIA M 311 NINETEENTH AVENUE BELMAR, NJ 07719 311 NINETEENTH AVENUE 4	733000 166600 899600		899600			01	.00 8754.47 4377.24
8	5 8	40X100 2SF .0918	2 MCGIRR, MICHAEL 309 NINETEENTH AVENUE LAKE COMO, NJ 07719 309 NINETEENTH AVENUE 4	708800 274800 983600		983600			02	.00 8789.54 4394.77
9	5 9	40X100 1SF1G .0918	2 307 NINETEENTH AVENUE CO. 307 NINETEENTH AVENUE LAKE COMO, NJ 07719 307 NINETEENTH AVENUE 4	708800 244900 953700		953700			01	.00 8955.88 4477.94
10	5 10	40X100IRR 1SB .0000	2 CAMPION, BRIAN T & LINDA S 305 NINETEENTH AVENUE LAKE COMO, NJ 07719 305 NINETEENTH AVENUE 4	675000 171000 846000		846000			01	.00 8210.39 4105.20
11	5 11	18X50IRR NONE .0000	1 LANG, JAMES A. & KELLY A. 301 NINETEENTH AVE BELMAR, NJ 07719 301 NINETEENTH AVE 4	0 0 0						.00 .00 .00
12	5 12	61X50IRR NONE 13 .0000	1 CUMMINS, BRIAN 303 NORTH BLVD BELMAR, NJ 07719 303 NORTH BLVD 4	0 0 0						.00 .00 .00
13	5 14	50X115 1SF1G .1320	2 VANDEN-BULCKE, RICHARD G 305 NORTH BOULEVARD LAKE COMO, NJ 07719 305 NORTH BOULEVARD 4	1604000 293000 1897000		1897000			01	.00 18179.29 9089.65
14	5 15	50X104 2SF1G .1194	2 LIGRECI, GARY J & ELIZABETH 26 HERKIMER STREET STATEN ISLAND, NY 10301 307 NORTH BOULEVARD 4	1580000 262600 1842600		1842600			01	.00 17645.22 8822.61

13039400

0

5

3590200

16629600

15

1 L i n e	2 Block No. Lot No. Qualification Account No.	3 Land Dimensions Building Description Additional Lots Acreage Prop. Class	4 Owner's Name Address City State Property Location Billing Code Zip Code	5 Land Improvement Total	6 Exemptions Cd. Amount	7 Net Taxable Value	8 Deduct. Cd.Quan.	9 Special Tax Codes	10 Num Units	12 DED AMT 2025 TAX 2026 1ST
1	5 16	52X103 2SF .1230	2 DWYER, TODD A & DOROTHY B 309 NORTH BOULEVARD LAKE COMO, NJ 309 NORTH BOULEVARD 07719 4	1588000 260900 1848900		1848900			01	.00 17711.35 8855.68
2	5 17	55X93 .1174	2 DACHOWSKI, MICHAEL T&SLICKIS,SHARON 8 BOWANS DRIVE NEW HOPE, PA 311 NORTH BOULEVARD 18938 4	1583200 729000 2312200		2312200			01	.00 22338.59 11169.30
3	5 18	59X88 1SF .1192	2 MICHELLE ANNA DAVIS LIVING TRUST 313 NORTH BOULEVARD LAKE COMO, NJ 313 NORTH BOULEVARD 07719 4	1589800 160400 1750200		1750200			01	.00 16732.40 8366.20
4	6 1	154X95 2.5SF .3359	2 HANDAL, JAMES A 317 SEVENTEENTH AVENUE LAKE COMO, NJ 317 SEVENTEENTH AVENUE 07719 2	700000 483600 1183600		1183600			01	.00 10629.22 5314.61
5	6 2.01	72X100 2SF .1653	2 GERLACH, GERARD M & ALLEGRA S 23 HERITAGE DRIVE SOUTH RIVER, NJ 324 NEWBEDFORD ROAD 08882 2	868300 236300 1104600		1104600			01	.00 9757.48 4878.74
6	6 4	40X100 1 1/2SF .0918	2 FISHER, MATTHEW A & CHRISTEN E 322 NEW BEDFORD ROAD LAKE COMO, NJ 322 NEWBEDFORD ROAD 07719 2	675000 214700 889700		889700			01	.00 8209.39 4104.70
7	6 5	40X100 1SF .0918	2 LOIZOS, NICK 320 NEWBEDFORD RD LAKE COMO, NJ 320 NEWBEDFORD ROAD 07719 2	675000 101300 776300		776300			01	.00 7418.81 3709.41
8	6 6	40X100 2SF1G .0918	2 DANTUONO, CHRISTOPHER T & BRITTANY 396 NEW BEDFORD RD LAKE COMO, NJ 396 NEWBEDFORD ROAD 07719 2	675000 233900 908900		908900			01	.00 8734.43 4367.22
9	6 7	50X100 2STY FR .1148	1 BELLONE, MICHAEL 16 COLLIER LANE MORGANVILLE, NJ 398 NEWBEDFORD ROAD 07751 2	735000 0 735000		735000			01	.00 6663.30 3331.65
10	6 8	50X137 2SF .1573	2 PRITZLAFF FAMILY TRUST 400 NEWBEDFORD ROAD LAKE COMO, NJ 400 NEWBEDFORD ROAD 07719 2	763000 938800 1701800		1701800			01	.00 15684.31 7842.16
11	6 9.01	4415SF .1014	2 HOCH, LARRY E & DIANE A 50 N HOMESTEAD DRIVE YARDLEY, PA 402 NEWBEDFORD ROAD 19067 2	695800 731400 1427200		1427200			01	.00 13751.45 6875.73
12	6 10.01	39X100 2SF .0895	2 DILODOVICO, GREGORY 404 NEWBEDFORD ROAD BELMAR, NJ 404 NEWBEDFORD ROAD 07719 2	706300 1024800 1731100		1731100			01	.00 16756.45 8378.23
13	6 11.01	39X122 2S .1092	2 KEEGAN, BRIAN ROBERT &FREEDOM TRUST 23 CRANBURY NECK ROAD CRANBURY, NJ 404 1/2 NEWBEDFORD ROAD 08512 2	682400 1050600 1733000		1733000				.00 16971.88 8485.94
14	6 12	50X115 4X115 2SF .0713	2 BAJA2, LLC 24 OAKRIDGE COURT PRINCETON, NJ 406 EIGHTEENTH AVENUE 08540 2	761700 966400 1728100		1728100			01	.00 10395.75 5197.88

12698500

0

6

7132100

19830600

12

1 L i n e	2 Block No. Lot No. Qualification Account No.	3 Land Dimensions Building Description Additional Lots Acreage	4 Owner's Name Address City State Property Location	5 Billing Code Zip Code	6 Land Improvement Total	7 Exemptions Cd. Amount	8 Net Taxable Value	9 Deduct. Cd.Quan.	10 Special Tax Codes	11 Num Units	12 DED AMT 2025 TAX 2026 1ST
1	6 13	25X125 2SF .0717	2 KROPAC, KENNETH 408 EIGHTEENTH AVENUE LAKE COMO, NJ 408 EIGHTEENTH AVENUE	07719 2	568100 222900 791000		791000			01	.00 7590.15 3795.08
2	6 14	25X125 4X125 2SF .0416	2 KOCH, THOMAS & JAMIE 410 18TH AVENUE LAKE COMO, NJ 410 EIGHTEENTH AVENUE	07719 2	575100 178000 753100		753100			01	.00 7214.40 3607.20
3	6 15	54X115 1 1/2SF .1426	2 ANDREAE, CONSTANTIN & TARA 642 SPRING AVENUE RIDGEWOOD, NJ 412 EIGHTEENTH AVENUE	07450 2	755500 329100 1084600		1084600			01	.00 10058.08 5029.04
4	6 16	.0000	2 HABERMANN, KATHARINE 98 PENNSYLVANIA AVE UNIT1 OCEAN GROVE, NJ 414 EIGHTEENTH AVENUE	07756 2	589500 210400 799900		799900			02	.00 6136.25 3068.13
5	6 17	.0000	2 STABILE, SUSAN ALBANESE 1732 NEWMAN STREET BELMAR, NJ 1732 NEWMAN STREET	07719 2	359500 50200 409700		409700			01	.00 3919.82 1959.91
6	6 18	.0000	2 VELKOMMEN, LLC 76 BEACH STREET COHASSET, MA 1730 NEWMAN STREET	02025 2	359500 65900 425400		425400			01	.00 3936.86 1968.43
7	6 19	.0000	2 POROWSKI, THOMAS P 134-B HUDSON PARKWAY WHITING, NJ 1728 NEWMAN STREET	08759 2	359500 51600 411100		411100			01	.00 3933.85 1966.93
8	6 20	22X50 1SF .0253	2 GILMORE, DANIEL V 241 WILSON PLACE WYCKOFF, NJ 1726 NEWMAN STREET	07481 2	359500 50200 409700		409700			01	.00 3919.82 1959.91
9	6 21	21 X 50 .0241	2 MOLANDER, LEI ANN & SYVARTH, ROBERT 1724 NEWMAN STREET BELMAR, NJ 1724 NEWMAN STREET	07719 2	359500 51500 411000		411000			01	.00 3933.85 1966.93
10	6 22	21X49 1SF .0236	2 RUSSO, STEPHANIE 3309 BEECHWOD COURT WALL, NJ 1722 NEWMAN STREET	07719 2	357600 63000 420600		420600			01	.00 3953.89 1976.95
11	6 23	.0000	2 MARTINS, GARY & ELIZABETH ZAZZI 2 AMHERST PL MONTCLAIR, NJ 1720 NEWMAN STREET	07043 2	357600 52000 409600		409600			01	.00 3918.82 1959.41
12	6 24	.0000	2 MCGRATH, VINCENT T & MARYANN N 289 GARRETSON ROAD BRIDGEWATER, NJ 1718 NEWMAN STREET	08807 2	357600 51800 409400		409400			01	.00 3916.82 1958.41
13	6 25	.0000	2 SCARPULLA, MADELYN 144 E. 36TH STREET APT 2A NEW YORK, NY 1716 NEWMAN STREET	10016 2	357300 72300 429600		429600			01	.00 4117.22 2058.61
14	6 26	47X113 1SF .1219	2 RATAJCZAK, DEAN & JODI 57 NEWARK POMPTON TURNPIK RIVERDALE, NJ 17 WOOLLEY LANE	07457 2	730500 160800 891300		891300			01	.00 8263.49 4131.75

6446300

0

6

1609700

8056000

26

1 L i n e	2 Block No. Lot No. Qualification Account No.	3 Land Dimensions Building Description Additional Lots Acreage Prop. Class	4 Owner's Name Address City State Property Location Billing Code Zip Code	5 Land Improvement Total	6 Exemptions Cd. Amount	7 Net Taxable Value	8 Deduct. Cd.Quan.	9 Special Tax Codes	10 Num Units	12 DED AMT 2025 TAX 2026 1ST
1	6 27	47X103 1SF .1111	2 ARABIA, JOSEPH & PETERSON, KAREN 5 EAST SHORE ROAD BLOOMINGDALE, NJ 07403 18 WOOLLEY LANE 2	720600 108700 829300		829300			01	.00 7709.39 3854.70
2	6 28	2X113 48X113 1SF .0649	2 KERR, KAITLYN K 6 WOOLLEY LANE LAKE COMO, NJ 07719 6 WOOLLEY LANE 2	743000 130100 873100		873100			01	.00 7585.14 3792.57
3	6 29	40X100 1SF .0918	2 SHAW, JANET G 4 WOOLLEY LANE LAKE COMO, NJ 07719 4 WOOLLEY LANE 2	729000 171600 900600		900600			01	.00 8342.65 4171.33
4	6 30	5029.75 SF .1155	2 SIEGEL, ALYSSA 2 WOOLLEY LANE LAKE COMO, NJ 07719 2 WOOLLEY LANE 2	735000 320800 1055800		1055800			01	.00 9379.72 4689.86
5	6 31	50X112 1.5SFB .1286	2 HASTINGS, M, C & J & WALSH, J & S 15C LEVA DRIVE MORRISTOWN, NJ 07960 405 SEVENTEENTH AVENUE 2	743000 425100 1168100		1168100			01	.00 10639.24 5319.62
6	6 32	60X149 1SF .2052	2 SCIARA, WENDY 417 SEVENTEENTH AVENUE LAKE COMO, NJ 07719 417 SEVENTEENTH AVENUE 2	625500 232300 857800		857800			01	.00 8206.38 4103.19
7	6 33	40X148 1SF .1359	2 BORODICH, PETER W & PETER, JR. 415 SEVENTEENTH AVENUE LAKE COMO, NJ 07719 415 SEVENTEENTH AVENUE 2	697400 542000 1239400		1239400			01	.00 10599.16 5299.58
8	6 34	40X135 2SF .1240	2 MINTZ, BENJAMIN & KARN, JOAN E 250 MERCER ST APT C-202 NEW YORK, NY 10012 413 SEVENTEENTH AVENUE 2	694600 507200 1201800		1201800			01	.00 10557.07 5278.54
9	6 35	65X108 1SF .1612	2 PRASCHAK, DAWN 411 SEVENTEENTH AVE LAKE COMO, NJ 07719 411 SEVENTEENTH AVENUE 2	825000 204600 1029600		1029600			01	.00 9071.10 4535.55
10	6 36	136X83 1SS .2591	2 ROME, ELAN S, TRUSTEE 6 ROBIN CIRCLE PRINCETON JUNCTION, NJ 08550 407 SEVENTEENTH AVENUE 2	732600 534500 1267100		1267100			01	.00 12063.08 6031.54
11	6 37	58.37X132AVGXIRR 1SF .0000	2 ALTOBELLI, DAVID J & EILEEN M 329 SEVENTEENTH AVENUE LAKE COMO, NJ 07719 329 SEVENTEENTH AVENUE 2	756300 939300 1695600		1695600			01	.00 16162.26 8081.13
12	6 38	60X100AVGXIRR .0000	2 SCULL, JEFFREY & HAWLEY 327 SEVENTEENTH AVENUE BELMAR, NJ 07719 327 SEVENTEENTH AVENUE 2	691000 861800 1552800		1552800			01	.00 14753.45 7376.73
13	6 39	45X86 1 1/2SF .0888	2 BEAN, RICHARD J JR & SCHOCK, NICOLE 325 SEVENTEENTH AVENUE LAKE COMO, NJ 07719 325 SEVENTEENTH AVENUE 2	764300 414700 1179000		1179000			01	.00 10206.37 5103.19
14	6 40	118X72 IRR 1 1/2SS .0000	2 TRACEY FAMILY LIVING TRUST 8 SHETLAND GREEN BELLE MEAD, NJ 08502 321 SEVENTEENTH AVENUE 2	693700 217100 910800		910800			01	.00 8041.05 4020.53

10151000

0

6

5609800

15760800

40

1 L i n e	2 Block No. Lot No. Qualification Account No.	3 Land Dimensions Building Description Additional Lots Acreage Prop. Class	4 Owner's Name Address City State Property Location Billing Code Zip Code	5 Land Improvement Total	6 Exemptions Cd. Amount	7 Net Taxable Value	8 Deduct. Cd.Quan.	9 Special Tax Codes	10 Num Units	12 DED AMT 2025 TAX 2026 1ST
1	7 1.01	54X83 IRR 1SF .0000	2 PAPA, ANDREW J & MARY KAY 125 RANDOLPH AVE SOUTH PLAINFIELD, NJ 1701 NEWMAN STREET 07080 2	637500 86600 724100		724100			01	.00 6339.65 3169.83
2	7 1.02	46X85 IRR 1SF .0000	2 MUGNO, MICHELE L 1703 NEWMAN STREET LAKE COMO, NJ 1703 NEWMAN STREET 07719 2	620300 96300 716600		716600			01	.00 6401.78 3200.89
3	7 2	9X100 20X100 1SF .0333	2 JOHNSON, MOLLY 1705 NEWMAN STREET LAKE COMO, NJ 1705 NEWMAN STREET 07719 2	403300 69400 472700		472700			01	.00 4529.04 2264.52
4	7 3	9X16 22X115 28X116 1SF .0000	2 MELLINO, ANTHONY 1707 NEWMAN STREET (REAR) LAKE COMO, NJ 1707-07 1/2 NEWMAN STREET 07719 2	572900 139600 712500		712500			02	.00 6802.58 3401.29
5	7 4	50X113 1SF .1297	2 NEWMAN STREET, LLC 3504 ROSE AVENUE UNIT 1 OCEAN, NJ 1709 NEWMAN STREET 07712 2	817300 196800 1014100		1014100			03	.00 8683.33 4341.67
6	7 5	25X111 1SF10B .0637	2 MCCARTHY, DANIEL & KERRY 236 KENIWORTH ROAD RIDGEWOOD, NJ 1713 NEWMAN STREET 07450 2	563400 98600 662000		662000			01	.00 6308.59 3154.30
7	7 6	25X109 GREEN#688996057 .0626	2 STOTO, ROBERT & GINA 1715 NEWMAN STREET LAKE COMO, NJ 1715 NEWMAN STREET 07719 2	563400 129200 692600		692600			01	.00 6557.09 3278.55
8	7 7	50X107 2SF .1228	2 SCARPATI, MARIA & LISA 1125 JEFFERSON ST APT 206 HOBOKEN, NJ 1717 NEWMAN STREET 07030 2	739000 187200 926200		926200			01	.00 8220.41 4110.21
9	7 8	50X105 2SF .1205	2 1719 NEWMAN STREET, LLC 31 WALNUT HILL ROAD POUGHKEEPSIE, NY 1719 NEWMAN STREET 12603 2	735000 233200 968200		968200			03	.00 9193.35 4596.68
10	7 9	50X93 1SF2G .1067	2 DEBIASE TRUST, C/O ROSE, DAVID 2 HAWTHORN DRIVE SUCCASUNNA, NJ 1723 NEWMAN STREET 07876 2	727000 124300 851300		851300			01	.00 7500.97 3750.49
11	7 10	40X102 20X101 2SF .0700	2 LUKE'S SHACK, LLC 649 HOLLY HILL DRIVE BRIELLE, NJ 500 EIGHTEENTH AVENUE 08730 2	711000 175600 886600		886600			01	.00 8021.01 4010.51
12	7 11	40X101 1SF .0927	2 PREZIOSO, DOMINICK J & HELEN M 18 MARION AVENUE STATEN ISLAND, NY 502 EIGHTEENTH AVENUE 10304 2	675000 89200 764200		764200			01	.00 6977.93 3488.97
13	7 12	53X100 .1217	2 RUMSBY, ROBERT B & BARBARA 504 EIGHTEENTH AVENUE LAKE COMO, NJ 504 EIGHTEENTH AVENUE 07719 2	779400 577700 1357100		1357100	V 1 02		01	250.00 12363.18 6181.59
14	7 13	50X100 2.5SF .1148	2 ALBARRAN WEINSEIMER FAMILY TRUST 507 12TH AVENUE BELMAR, NJ 506 EIGHTEENTH AVENUE 07719 2	735000 1002800 1737800		1737800			01	.00 17128.19 8564.10

1 L i n e	2 Block No. Lot No. Qualification Account No.	3 Land Dimensions Building Description Additional Lots Acreage Prop. Class	4 Owner's Name Address City State Property Location Billing Code Zip Code	5 Land Improvement Total	6 Exemptions Cd. Amount	7 Net Taxable Value	8 Deduct. Cd.Quan.	9 Special Tax Codes	10 Num Units	12 DED AMT 2025 TAX 2026 1ST
1	7 14	50X112 2X110 2SFB .0668	2 GOODMAN, MATTHEW S & ANDREA L 1726 WHITE STREET LAKE COMO, NJ 1726 WHITE STREET 07719 2	717700 173900 891600		891600			01	.00 8169.31 4084.66
2	7 15	50X105 1SF .1205	1 J ELLIS & L FLORIO-ELLIS LIVING TRS 32 WEST DELAWARE AVE PENNINGTON, NJ 1724 WHITE STREET 08534 2	702100 0 702100		702100			01	.00 7749.47 3874.74
3	7 16	25X108 1SF .0620	2 RINDOSH, VICTORIA & WILLIAM 10 MANCHESTER RD MT HOLLY, NJ 1720 WHITE STREET 08060 2	561800 72100 633900		633900			01	.00 5982.94 2991.47
4	7 17	25X107 1SF .0614	2 NAPP, DONALD & CINDY 406 MORRIS AVENUE SPRING LAKE, NJ 1722 WHITE STREET 07762 2	561800 193100 754900		754900			01	.00 7230.43 3615.22
5	7 18	25X110 1SF .0631	2 HEARTFUL ESTATES, LLC 6 SPRUCE MEADOWS DRIVE MONROE, NJ 1718-18 1/2 WHITE STREET 08831 2	563400 201200 764600		764600			02	.00 7327.63 3663.82
6	7 19	25X111 1SF .0637	2 SUCH, CHRISTINE MARY 1716 WHITE STREET LAKE COMO, NJ 1716 WHITE STREET 07719 2	563400 64900 628300		628300			01	.00 5973.92 2986.96
7	7 20	50X113 1SF .1297	2 DEJESUS, ANDREA & VINCENT & PONICSAN 1702 B STREET BELMAR, NJ 1714-14 1/2 WHITE STREET 07719 2	705900 68400 774300		774300			02	.00 6735.44 3367.72
8	7 21	50X115 2SF .1320	2 SCHALK, PATRICIA 1712 WHITE STREET LAKE COMO, NJ 1712 WHITE STREET 07719 2	709700 185800 895500		895500			01	.00 8270.51 4135.26
9	7 22	50X117 1SF .1343	2 GUERRIERO, THOMAS J & SUZANNE P 2033 FOXFIELD CIRCLE WALL, NJ 1710-10 1/2 WHITE STREET 07719 2	709700 190900 900600		900600			02	.00 8321.61 4160.81
10	7 23	47X119 1SF .1284	2 SHERWOOD, MICHAEL & JENNIFER 1708 WHITE STREET LAKE COMO, NJ 1708 WHITE STREET 07719 2	691500 90000 781500		781500			01	.00 7242.46 3621.23
11	7 24	47X122 1SF .1316	2 BARISCIANO, ANTHONY & JENNIFER 48 HARVEST AVE EAST HANOVER, NJ 1704-04 1/2 WHITE STREET 07936 2	731600 236500 968100		968100			03	.00 9062.09 4531.05
12	7 25	4X123 70X124 2SF1G .1053	2 SHERWOOD, JOHN & ROBERT 1702 WHITE STREET LAKE COMO, NJ 1702 WHITE STREET 07719 2	614100 115300 729400		729400			01	.00 6967.91 3483.96
13	7 26	30X142 14X135 2SF .0706	2 MORRIS, NANCY BAER 501 SEVENTEENTH AVE LAKE COMO, NJ 501 SEVENTEENTH AVENUE 07719 2	622100 146600 768700		768700	S 1 01		01	250.00 7262.50 3631.25
14	8 1	68X100 6X63 1SF2G .0824	2 DAUGHTON, KEVIN & LEIGH 403 EIGHTEENTH AVENUE LAKE COMO, NJ 403 EIGHTEENTH AVENUE 07719 2	772900 285600 1058500		1058500			01	.00 10069.10 5034.55

9227700

0

8

S01 250

2024300

11252000

1

1 L i n e	2 Block No. Lot No. Qualification Account No.	3 Land Dimensions Building Description Additional Lots Acreage	4 Owner's Name Address City State Property Location	5 Billing Code Zip Code	6 Land Improvement Total	7 Exemptions Cd. Amount	8 Net Taxable Value	9 Deduct. Cd.Quan.	10 Special Tax Codes	11 Num Units	12 DED AMT 2025 TAX 2026 1ST
1	8 2	50X100 1SF .1148	2 KLOSEK, JOHN & JANICE 1803 BRADLEY TERRACE LAKE COMO, NJ 1803 BRADLEY TERRACE	07719 2	630000 239400 869400		869400			01	.00 8151.27 4075.64
2	8 3	50X100 1SF1G .1148	2 AKER, ALLAN F & SUSAN 405 WILDWOOD PLACE LAKE COMO, NJ 405 WILDWOOD PLACE	07719 2	630000 283200 913200		913200			02	.00 7929.83 3964.92
3	8 4	27X100 53X105 1SF2G .0949	2 PERILLO, DONALD & PATRICIA 407 WILDWOOD PLACE LAKE COMO, NJ 407 WILDWOOD PLACE	07719 2	603900 159400 763300		763300			01	.00 7258.49 3629.25
4	8 5	30X100 1SF1G .0689	2 MC KENZIE, RODERICK E 409 WILDWOOD PLACE LAKE COMO, NJ 409 WILDWOOD PLACE	07719 2	565000 284300 849300		849300			01	.00 8133.23 4066.62
5	8 6	30X100 1SF1G .0689	2 JULIANO, SUSAN 91 WATCHUNG AVE MONTCLAIR, NJ 411 WILDWOOD PLACE	07043 2	565000 73600 638600		638600			01	.00 6052.08 3026.04
6	8 7	30X100 1SF .0689	2 ULIAS, TRACY 413 WILDWOOD PLACE LAKE COMO, NJ 413 WILDWOOD PLACE	07719 2	565000 268000 833000		833000			01	.00 7426.83 3713.42
7	8 8	49X100 1.5SF .1125	2 ROCKWELL, JUERGEN & MARGARET 415 WILDWOOD PLACE LAKE COMO, NJ 415 WILDWOOD PLACE	07719 2	627000 249100 876100		876100	S 1 02		01	250.00 8266.50 4133.25
8	8 9	105X100 1SCB2G .2410	4A CONERSON REALTY LLC 1700 WEBB ST, 1F ASBURY PARK, NJ 415-417 EIGHTEENTH AVENUE	07712 2	950000 274400 1224400		1224400				.00 11775.50 5887.75
9	8 10	35X100 1SF .0803	2 413LC, LLC 413 EIGHTEENTH AVENUE LAKE COMO, NJ 413 EIGHTEENTH AVENUE	07719 2	582500 86100 668600		668600			01	.00 6277.53 3138.77
10	8 11	35X100 1SF .0803	2 DURONIO, BENJAMIN V & GALLAHER, ARYN M 411 EIGHTEENTH AVENUE LAKE COMO, NJ 411 EIGHTEENTH AVENUE	07719 2	611600 174200 785800		785800			01	.00 7368.71 3684.36
11	8 12	23X84 21X100 4X92 1SF1G .0000	2 BACH, GARY F 7 HERITAGE COURT UPPER SADDLE RIVER NJ 409 EIGHTEENTH AVENUE	07458 2	557300 89300 646600		646600			01	.00 6118.21 3059.11
12	8 13	18X100 28X100 2SF1G .0528	2 CHIARADIA, IDA MARIE 1 CONCORD AVENUE LAWRENCEVILLE, NJ 407 EIGHTEENTH AVENUE	08648 2	551500 166100 717600		717600			01	.00 6888.75 3444.38
13	8 14	36X100 2SF2G .0826	2 HARRSCH, GERALD & THERESA 114 EARLY STREET MORRISTOWNS, NJ 405 EIGHTEENTH AVENUE	07960 2	588900 228800 817700		817700			01	.00 7714.40 3857.20
14	9 1	34X100 6X95 1SF1G .0456	2 SGROSSO, GEORGEANN M 1809 BRADLEY TERRACE LAKE COMO, NJ 1809 BRADLEY TERRACE	07719 4	599600 155500 755100		755100			01	.00 7201.37 3600.69

8627300

0

9

S01 250

2731400

11358700

1

1 L i n e	2 Block No. Lot No. Qualification Account No.	3 Land Dimensions Building Description Additional Lots Acreage Prop. Class	4 Owner's Name Address City State Property Location Billing Code Zip Code	5 Land Improvement Total	6 Exemptions Cd. Amount	7 Net Taxable Value	8 Deduct. Cd.Quan.	9 Special Tax Codes	10 Num Units	12 DED AMT 2025 TAX 2026 1ST
1	9 2	40X100 1SF2G .0918	2 PETRONI, ROBERT J & MARIA A 25 ANGLEA AVENUE MORRISVILLE, PA 19067 1811 BRADLEY TERRACE 4	600000 192500 792500		792500			01	.00 7622.21 3811.11
2	9 3	40X100 1SF RANCH .0918	2 BRUZZICHESI, ROBERT J & AURORA ARAG 20 SPRING HOUSE LANE BASKING RIDGE, NJ 07920 1813 BRADLEY TERRACE 4	600000 232800 832800		832800			01	.00 7935.84 3967.92
3	9 4	35X118 23X19 1SF .0524	2 WESTER, THOMAS & LISABETH 1815 BRADLEY TERRACE LAKE COMO, NJ 07719 1815 BRADLEY TERRACE 4	608400 367600 976000		976000			01	.00 9582.13 4791.07
4	9 5	40X100 1SF .0918	2 SCHUTZ, ERICK WERNER 1817 BRADLEY TERRACE LAKE COMO, NJ 07719 1817 BRADLEY TERRACE 4	600000 163900 763900		763900			01	.00 7212.40 3606.20
5	9 6	60X100 1SF2G .1377	2 HERSHEY, LISA 1500 GARDEN ST., APT 4G HOBOKEN, NJ 07030 1819 BRADLEY TERRACE 4	660000 188300 848300		848300			01	.00 8073.11 4036.56
6	9 7	71X93 25X72 1SF .0965	2 HORES, JAMES M 1821 BRADLEY TERRACE LAKE COMO, NJ 07719 1821 BRADLEY TERRACE 4	738400 768800 1507200		1507200			01	.00 12683.32 6341.66
7	9 8	45X58 2SF1G .0599	2 KRILLA, ALLISON 1825 BRADLEY TERRACE LAKE COMO, NJ 07719 1825 BRADLEY TERRACE 4	643800 194900 838700		838700			01	.00 8064.10 4032.05
8	9 9	55X51 1 1/2SF1G .0644	2 CARRILLO, NICHOLAS & MEREDITH 1827 BRADLEY TERRACE LAKE COMO, NJ 07719 1827 BRADLEY TERRACE 4	657000 226800 883800		883800			01	.00 8572.11 4286.06
9	9 11	39X150 1SF2G .1343	2 MORIARTY, DANIEL & VIRGINIA 414 WILDWOOD PLACE LAKE COMO, NJ 07719 414 WILDWOOD PLACE 4	628700 156700 785400		785400			01	.00 7469.91 3734.96
10	9 12	40X100 2SFB .0918	2 FLYNN, DENNIS M & PAMELA L 412 WILDWOOD PLACE LAKE COMO, NJ 07719 412 WILDWOOD PLACE 4	660000 555900 1215900		1215900			01	.00 10625.21 5312.61
11	9 13	4X100 61X100 1SF1G1OB .0746	2 PETROZZO, RALPH 25 GREENFIELD ROAD MANALAPAN, NJ 07726 410 WILDWOOD PLACE 4	524500 101800 626300		626300			01	.00 5915.81 2957.91
12	10 1	95X192 IRR 3SB&CB .0000	4A SO BELMAR, LLC 90 W SYLVANIA AVENUE NEPTUNE, NJ 07753 1600 MAIN STREET 1	709000 408300 1117300		1117300				.00 10944.85 5472.43
13	10 2	71X142 17X145 1SF .1440	2 GARDEN GROVE REAL ESTATE, LLC 66 PRINCETON STREET ROCKVILLE CENTRE, NY 11570 617 SIXTEENTH AVENUE 1	960100 414700 1374800		1374800			03	.00 10854.67 5427.34
14	10 3	115X122 TRI 2SF .3221	2 FERGUSON, NELL 613 SIXTEENTH AVE 1ST FLR LAKE COMO, NJ 07719 613 SIXTEENTH AVENUE 1	712600 319500 1032100		1032100			02	.00 9097.16 4548.58

9302500

0

10

4292500

13595000

3

1 L i n e	2 Block No. Lot No. Qualification Account No.	3 Land Dimensions Building Description Additional Lots Acreage Prop. Class	4 Owner's Name Address City State Property Location Billing Code Zip Code	5 Land Improvement Total	6 Exemptions Cd. Amount	7 Net Taxable Value	8 Deduct. Cd.Quan.	9 Special Tax Codes	10 Num Units	12 DED AMT 2025 TAX 2026 1ST
1	10 4	124 X 103 IRR CONDO .0000	15F WOODLANDS SQ. EAST CONDO 740 LLOYD RD BLDG 1 MATAWAN, NJ 609 SIXTEENTH AVE 0774710561	0 0 0		*EXEMPT*				.00 .00 .00
2	10 4.01	.0000	2 MBA LAKE COMO HOLDINGS LLC PO BOX 549 OAKHURST, NJ 609 SIXTEENTH AVENUE-1 077551	220000 124500 344500		344500				.00 3247.48 1623.74
3	10 4.02	.0000	2 MBA LAKE COMO HOLDINGS LLC PO BOX 549 OAKHURST, NJ 609 SIXTEENTH AVENUE-2 077551	220000 124500 344500		344500				.00 3247.48 1623.74
4	10 4.03	.0000	2 MBA LAKE COMO HOLDINGS LLC PO BOX 549 OAKHURST, NJ 609 SIXTEENTH AVENUE-3 077551	220000 162400 382400		382400				.00 3626.24 1813.12
5	10 4.04	.0000	2 MBA LAKE COMO HOLDINGS LLC PO BOX 549 OAKHURST, NJ 609 SIXTEENTH AVENUE-4 077551	220000 124500 344500		344500				.00 3247.48 1623.74
6	10 4.05	.0000	2 MBA LAKE COMO HOLDINGS LLC PO BOX 549 OAKHURST, NJ 609 SIXTEENTH AVENUE-5 077551	220000 124500 344500		344500				.00 3247.48 1623.74
7	10 4.06	.0000	2 MBA LAKE COMO HOLDINGS LLC PO BOX 549 OAKHURST, NJ 609 SIXTEENTH AVENUE-6 077551	220000 162400 382400		382400				.00 3626.24 1813.12
8	10 4.07	.0000	2 ABOLT, ROBERT 609 SIXTEENTH AVENUE-7 LAKE COMO, NJ 609 SIXTEENTH AVENUE-7 077191	220000 144700 364700		364700				.00 3442.87 1721.44
9	10 4.08	.0000	2 CASTELLUCCIO, GARY P&ARMIGO, CATHERIN 29 VAN BLARCOM LANE WYCKOFF, NJ 609 SIXTEENTH AVENUE-8 074811	220000 124500 344500		344500				.00 3247.48 1623.74
10	10 4.09	.0000	2 MBA LAKE COMO HOLDINGS LLC PO BOX 549 OAKHURST, NJ 609 SIXTEENTH AVENUE-9 077551	220000 162400 382400		382400				.00 3626.24 1813.12
11	10 5	50X214 2SFLG .2456	15F TILLMAN, BREGIDA 607 SIXTEENTH AVENUE LAKE COMO, NJ 607 SIXTEENTH AVENUE 077191	789000 131500 920500		*EXEMPT*			01	.00 .00 .00
12	10 6.01	40X114 .1047	2 SAYTHER, MICHAEL & KIMBERLY 26 CRESCENT RIDGE ROAD BOONTON, NJ 605 SIXTEENTH AVENUE 070051	677800 676000 1353800		1353800			01	.00 12894.74 6447.37
13	10 6.02	6551 SF .1504	2 SAYTHER, MICHAEL & KIMBERLY 26 CRESCENT RIDGE ROAD BOONTON, NJ 603 SIXTEENTH AVENUE 070051	620700 516800 1137500		1137500			01	.00 10510.98 5255.49
14	10 7	50X205 2SF .2353	2 PARKHILL, MICHAEL & ANDREA 265 PERRINE BLVD MANASQUAN, NJ 517 SIXTEENTH AVENUE 087361	789000 296900 1085900		1085900			02	.00 10058.08 5029.04

4067500

0

10

2744100

6811600

7

1 L i n e	2 Block No. Lot No. Qualification Account No.	3 Land Dimensions Building Description Additional Lots Acreage Prop. Class	4 Owner's Name Address City State Property Location Billing Code Zip Code	5 Land Improvement Total	6 Exemptions Cd. Amount	7 Net Taxable Value	8 Deduct. Cd.Quan.	9 Special Tax Codes	10 Num Units	12 DED AMT 2025 TAX 2026 1ST
1	10 8	50X187 2SF2G .2146	2 BOERA, WILLIAM C, ET ALS 107 SOUTH MAIN STREET PEARL RIVER, NY 515 SIXTEENTH AVENUE 10965 1	783000 238200 1021200		1021200			02	.00 9393.75 4696.88
2	10 9.01	40X174 IRR 1SF .0000	2 LINGELBACH, PATRICIA PO BOX 5307 CLINTON, NJ 513 SIXTEENTH AVENUE 08809 1	704400 190100 894500		894500			01	.00 8606.18 4303.09
3	10 10	6496 SF .1491	2 DOWLING, EDWARD & KATHLEEN 32 ASHWOOD DRIVE BLAUVELT, NY 511B SIXTEENTH AVENUE 10913 1	701600 264900 966500		966500			01	.00 9323.61 4661.81
4	10 11	6178 SF 2SF .1418	2 HOFHEINZ, JUERGEN & KAREN 511A SIXTEENETH AVENUE LAKE COMO, NJ 511A SIXTEENTH AVENUE 07719 1	704400 337600 1042000		1042000			01	.00 9496.96 4748.48
5	10 12	50X100 2SF2G .1148	2 FEHRENBACH, FRANK J JR & TIFFANY B 49 LINDEN ST MILLBURN, NJ 509 SIXTEENTH AVENUE 07041 1	735000 206200 941200		941200			01	.00 8710.39 4355.20
6	10 13	50X100 1SF .1148	2 CROMPTON, MARY 507 SIXTEENTH AVENUE LAKE COMO, NJ 507 SIXTEENTH AVENUE 07719 2	735000 127200 862200		862200			01	.00 7926.82 3963.41
7	10 14	50X100 2SF .1148	2 GUIDUCCI, CHRISTINE 505 SIXTEENTH AVENUE LAKE COMO, NJ 505 SIXTEENTH AVENUE 07719 2	735000 223700 958700		958700			01	.00 8884.73 4442.37
8	10 15	50X100 2SF .1148	2 FANNING, EDMUND & LAURA 503 SIXTEENTH AVENUE LAKE COMO, NJ 503 SIXTEENTH AVENUE 07719 2	735000 180600 915600		915600			01	.00 8456.88 4228.44
9	10 16	50X100 2SFLGLOB .1148	2 LANTIN, PHILIPPE JOHN PAUL, ETAL 308 VARICK STREET JERSEY CITY, NJ 501 SIXTEENTH AVENUE 07302 2	735000 181900 916900		916900			01	.00 8469.91 4234.96
10	10 17	3202.5 SF 1.5SF .0735	2 TORIELLI, JOHN & STEFANIE 15 HICKORY DRIVE STAMFORD, CT 1603 NEWMAN STREET 06902 2	647500 171800 819300		819300			01	.00 7508.99 3754.50
11	10 18	4052 SF 2SF .0930	2 DEMAURO, NICHOLAS 1605 NEWMAN STREET LAKE COMO, NJ 1605 NEWMAN STREET 07719 2	734900 178200 913100		913100			01	.00 8421.81 4210.91
12	10 19	50X80 2SF .0918	2 FEELEY, BRIAN J. & LORETTA M. 500 SEVENTEENTH VENUE LAKE COMO, NJ 500 SEVENTEENTH AVENUE 07719 2	719000 240800 959800		959800			01	.00 8936.84 4468.42
13	10 20	50X100 1SFLG .1148	2 PACE, ADAM & LAUREN 246 S IRVING STREET RIDGEWOOD, NJ 502 SEVENTEENTH AVENUE 07450 2	746700 156700 903400		903400			01	.00 8432.83 4216.42
14	10 21	50X100 1SF .1148	2 JENNINGS, DONNA 504 17TH AVENUE LAKE COMO, NJ 504 SEVENTEENTH AVENUE 07719 2	735000 287000 1022000		1022000			01	.00 9512.99 4756.50

10151500

0

10

2984900

13136400

21

1 L i n e	2 Block No. Lot No. Qualification Account No.	3 Land Dimensions Building Description Additional Lots Acreage Prop. Class	4 Owner's Name Address City State Property Location Billing Code Zip Code	5 Land Improvement Total	6 Exemptions Cd. Amount	7 Net Taxable Value	8 Deduct. Cd.Quan.	9 Special Tax Codes	10 Num Units	12 DED AMT 2025 TAX 2026 1ST
1	10 22	50X100 1 1/2SF2G .1148	2 ONORE, PATRICIA 506 SEVENTEENTH AVENUE LAKE COMO, NJ 506 SEVENTEENTH AVENUE 07719 2	735000 486100 1221100		1221100			01	.00 11489.93 5744.97
2	10 23	39X100 19X100 5X24 1SF2G .0000	2 AMBROSIO, PATRICK & PATRICIA 508 17TH AVENUE LAKE COMO, NJ 508 SEVENTEENTH AVENUE 07719 1	690600 173300 863900		863900			01	.00 8194.36 4097.18
3	10 24.01	101X77 IRR (8250SF) 2S .0000	2 RAST, SCOTT & MARTHA 600 SEVENTEENTH AVENUE LAKE COMO, NJ 600 SEVENTEENTH AVENUE 07719 1	900500 266000 1166500		1166500			01	.00 8717.40 4358.70
4	10 25	40 X 94 IRREG 1SFLG .0000	2 DAMIANO, KRISTIN & ROMMEIHS, JOAN 606 SEVENTEENTH AVENUE LAKE COMO, NJ 606 SEVENTEENTH AVENUE 07719 1	702900 141900 844800		844800			02	.00 8083.13 4041.57
5	10 26	40X94 1SF .0863	2 MACKIEWICZ, JUDITH 608 SEVENTEENTH AVENUE LAKE COMO, NJ 608 SEVENTEENTH AVENUE 07719 1	669400 95100 764500		764500			01	.00 7301.57 3650.79
6	10 27	40X93 1SFLG .0854	2 COPPOLA, LYNETTE M 610 SEVENTEENTH AVENUE BELMAR, NJ 610 SEVENTEENTH AVENUE 07719 1	669400 113700 783100		783100			01	.00 7485.94 3742.97
7	10 28	41X96 20X95 1SF2G .0670	2 PEART, WILLIAM K & DONNA B 612 17TH AVE LAKE COMO, NJ 612 SEVENTEENTH AVENUE 07719 1	685200 298900 984100		984100			01	.00 9266.50 4633.25
8	10 29	31X140 39X140 1SF .1125	2 LAGATUTTA, FRANCES C/O SAL 211 BRINLEY AVE BRADLEY BEACH, NJ 614-614 1/2 SEVENTEENTH 07720 1	806500 277000 1083500		1083500			02	.00 9474.91 4737.46
9	10 30	72X120 1SF .1983	2 TUMOLO, NANCY 618 SEVENTEENTH AVENUE LAKE COMO, NJ 618 SEVENTEENTH AVENUE 07719 1	804200 156200 960400		960400			01	.00 8680.33 4340.17
10	10 31	43X100 5X100 1SF .0551	2 DIAS, JOSE M & ISABEL M 33 PROSPECT STREET CLARK, NJ 622 SEVENTEENTH AVENUE 07066 1	731600 133600 865200		865200			02	.00 8041.05 4020.53
11	10 32	47X132 IRREG. 1SF .0000	2 O'CHAT, LUZ V 1616 E STREET LAKE COMO, NJ 1616 E STREET 07719 1	732900 356500 1089400		1089400			01	.00 10282.52 5141.26
12	10 33	26X139 63X136 1SF .1398	2 LE VAN, GARY 1614 E STREET LAKE COMO, NJ 1614 E STREET 07719 1	676600 162000 838600		838600			01	.00 7571.11 3785.56
13	10 34	27X100 51X100 1SF .0895	2 FULLOWAN, MAUREEN 1617 E STREET LAKE COMO, NJ 1617 E STREET 07719 1	606800 162600 769400		769400			01	.00 7120.21 3560.11
14	10 35	50X100 1SFB .1148	2 GRAHAM, JANET P 1619 E STREET LAKE COMO, NJ 1619 E STREET 07719 1	661500 247600 909100		909100			01	.00 8469.91 4234.96

10073100

0

10

3070500

13143600

35

1 L i n e	2 Block No. Lot No. Qualification Account No.	3 Land Dimensions Building Description Additional Lots Acreage Prop. Class	4 Owner's Name Address City State Property Location Billing Code Zip Code	5 Land Improvement Total	6 Exemptions Cd. Amount	7 Net Taxable Value	8 Deduct. Cd.Quan.	9 Special Tax Codes	10 Num Units	12 DED AMT 2025 TAX 2026 1ST
1	10 36	50X100 1SF .1148	2 KISLY, STEPHEN J & EILEEN M 628 SEVENTEENTH AVENUE LAKE COMO, NJ 07719 628 SEVENTEENTH AVENUE 1	661500 270800 932300		932300			01	.00 8685.34 4342.67
2	10 37.01	40X115 2SCR .1056	2 DIGABRIELE, LORI J & JAMES JR 630 SEVENTEENTH AVENUE LAKE COMO, NJ 07719 630 SEVENTEENTH AVENUE	683400 471400 1154800		1154800			01	.00 11201.36 5600.68
3	10 38.01	3883.4SF 1SF .0892	2 WAGAMAN, TROY M & JANICE A 638 SEVENTEENTH AVENUE LAKE COMO, NJ 07719 638 SEVENTEENTH AVENUE	605000 147200 752200		752200			01	.00 7208.39 3604.20
4	10 39	55X96 30X96 1SCB .0937	4A SMITH, PAUL & MARY BORBAS 1620 MAIN STREET LAKE COMO, NJ 07719 1620 MAIN STREET 1	692500 65400 757900		757900				.00 7343.66 3671.83
5	10 40	.0000	15F WOODLAND SQ CONDO % ASSOC. ADVIS NJ 19 WEST MAIN STREET FREEHOLD, NJ 07728 1606 MAIN STREET 1	0 0 0		*EXEMPT*				.00 .00 .00
6	10 40 C0100	COMMON CONDO UNIT .0000	2 COBB, BERNICE 1606 MAIN ST F100 U1 B1 LAKE COMO, NJ 07719 1606 MAIN ST F100 U1 BI 1	270000 124100 394100		394100				.00 3745.48 1872.74
7	10 40 C0101	CONDO UNIT .0000	2 HYDE, DAVID & CHRISTA J MICHALAROS 1100 GLENN ST WEST BELMAR, NJ 07719 1606 MAIN ST F101 U1 B5 1	270000 124100 394100		394100				.00 3745.48 1872.74
8	10 40 C0102	CONDO UNIT .0000	2 EPSTEIN, LINDA & CHESTER, DAVID 11 CLEMENS COURT EDISON, NJ 08820 1606 MAIN ST F102 U1 B9 1	255000 177400 432400		432400				.00 4123.23 2061.62
9	10 40 C0103	CONDO UNIT .0000	2 MADRIS, LOUIS 1606 MAIN ST F103 U2 B1 LAKE COMO, NJ 07719 1606 MAIN ST F103 U2 B1 1	270000 124100 394100		394100				.00 3745.48 1872.74
10	10 40 C0104	CONDO UNIT .0000	2 BRIENZA, DAVID & BONNIE 902 5TH AVENUE SPRING LAKE, NJ 07762 1606 MAIN ST F104 U2 B5 1	270000 144300 414300		414300				.00 3919.82 1959.91
11	10 40 C0105	CONDO UNIT .0000	2 STOLL, MATTHEW & BOCCHICCHIO, ADRIANNE 1606 MAIN ST F 105 U2 B9 LAKE COMO, NJ 07719 1606 MAIN ST F105 U2 B9 1	255000 188600 443600		443600				.00 4232.45 2116.23
12	10 40 C0200	CONDO UNIT .0000	2 HINKLEIN, MARK 1606 MAIN ST F200 U1 B2 LAKE COMO, NJ 07719 1606 MAIN ST F200 U1 B2 1	270000 124000 394000		394000	D 1 01			250.00 3493.47 1746.74
13	10 40 C0201	CONDO UNIT .0000	2 PANZINI, JAMES J & JAMES G 1606 MAIN ST F201 U1 B6 LAKE COMO, NJ 07719 1606 MAIN ST F201 U1 B6 1	270000 124000 394000		394000				.00 3743.47 1871.74
14	10 40 C0202	CONDO UNIT .0000	2 WILLIAMS, CAROL A 2467 RT 10 2-1A MORRIS PLAINS, NJ 07950 1606 MAIN ST F202 U1 B10 1	255000 167100 422100		422100				.00 4024.03 2012.02

5027400

0

10

D01 250

2252500

7279900

40

1 L i n e	2 Block No. Lot No. Qualification Account No.	3 Land Dimensions Building Description Additional Lots Acreage Prop. Class	4 Owner's Name Address City State Property Location Billing Code Zip Code	5 Land Improvement Total	6 Exemptions Cd. Amount	7 Net Taxable Value	8 Deduct. Cd.Quan.	9 Special Tax Codes	10 Num Units	12 DED AMT 2025 TAX 2026 1ST
1	10 40 C0203	CONDO UNIT .0000	2 GREGORY, JAMES 1606 MAIN STREET LAKE COMO, NJ 1606 MAIN ST F203 U2 B2 07719 1	270000 124000 394000		394000				.00 3743.47 1871.74
2	10 40 C0204	CONDO UNIT .0000	2 ZIMMERMAN, STEPHANIE 1606 MAIN ST UNIT F204 LAKE COMO, NJ 1606 MAIN ST F204 U2 B6 07719 1	270000 124000 394000		394000				.00 3743.47 1871.74
3	10 40 C0205	CONDO UNIT .0000	2 ROCHE, REGINA GAIL 1606 MAIN ST F205 U2 B10 LAKE COMO, NJ 1606 MAIN ST F205 U2 B10 07719 1	255000 167100 422100		422100				.00 4024.03 2012.02
4	10 40 C0300	CONDO UNIT .0000	2 ABBRUSCATO, DANIEL 1606 MAIN STREET #F300 LAKE COMO, NJ 1606 MAIN ST F300 U1 B3 07719 1	270000 124000 394000		394000				.00 3700.39 1850.20
5	10 40 C0301	CONDO UNIT .0000	2 ALPEROVICH, MIRA 1606 MAIN ST, UNIT F301 LAKE COMO, NJ 1606 MAIN ST F301 U1 B7 07719 1	270000 124000 394000		394000				.00 3743.47 1871.74
6	10 40 C0302	CONDO UNIT .0000	2 FAHEY, JORDAN COLONNA 1606 MAIN STREET UNITF302 LAKE COMO, NJ 1606 MAIN ST F302 U1 B11 07719 1	255000 173100 428100		428100				.00 4082.15 2041.08
7	10 40 C0303	CONDO UNIT .0000	2 MAJMUNDAR, BIREN N & SONAL B, ETALS 49 CAPE MAY DRIVE MARLBORO, NJ 1606 MAIN ST F303 U2 B3 07746 1	270000 124000 394000		394000				.00 3743.47 1871.74
8	10 40 C0304	CONDO UNIT .0000	2 ROTHMAN, MADISON L 1606 MAIN ST F304 U2 B7 LAKE COMO, NJ 1606 MAIN ST F304 U2 B7 07719 1	270000 132300 402300		402300				.00 3743.47 1871.74
9	10 40 C0305	CONDO UNIT .0000	2 HUGHES, ANDREW 1606 MAIN STREET F305 LAKE COMO, NJ 1606 MAIN ST F305 U2 B11 07719 1	255000 171100 426100		426100				.00 4063.11 2031.56
10	10 40 C1100	CONDO UNIT .0000	2 HENNESSY, MEAGAN ANN 1606 MAIN STREET #R100 LAKE COMO, NJ 1606 MAIN ST R100 U3 B1 07719 1	270000 136900 406900		406900				.00 3869.72 1934.86
11	10 40 C1101	CONDO UNIT .0000	2 MONTANELLI, DANA 604 KNOLLWOOD TERRACE BRICK, NJ 1606 MAIN ST R101 U3 B2 08724 1	270000 126900 396900		396900				.00 3772.53 1886.27
12	10 40 C1102	CONDO UNIT .0000	2 GASKIN, RENEE 1606 MAIN ST, UNIT R102 LAKE COMO, NJ 1606 MAIN ST R102 U3 B3 07719 1	270000 134600 404600		404600				.00 3846.68 1923.34
13	10 40 C1103	CONDO UNIT .0000	2 PIERCE, SHARON 1606 MAIN ST APT R103 LAKE COMO, NJ 1606 MAIN ST R103 U3 B4 077195228 1	270000 130000 400000		400000				.00 3802.59 1901.30
14	10 40 C1104	CONDO UNIT .0000	2 JONES, PHYLLIS M 1606 MAIN STREET,R104,B1 LAKE COMO, NJ 1606 MAIN ST R104 U4 B1 07719 1	270000 139300 409300		409300				.00 3891.77 1945.89

3735000

0

10

1931300

5666300

40

1 L i n e	2 Block No. Lot No. Qualification Account No.	3 Land Dimensions Building Description Additional Lots Acreage Prop. Class	4 Owner's Name Address City State Property Location Billing Code Zip Code	5 Land Improvement Total	6 Exemptions Cd. Amount	7 Net Taxable Value	8 Deduct. Cd.Quan.	9 Special Tax Codes	10 Num Units	12 DED AMT 2025 TAX 2026 1ST
1	10 40 C1105	CONDO UNIT .0000	2 MALONEY, THOMAS J 1606 MAIN ST R105 U4 B2 LAKE COMO, NJ 1606 MAIN ST R105 U4 B2 07719 1	270000 123900 393900		393900				.00 3742.47 1871.24
2	10 40 C1106	CONDO UNIT .0000	2 KRAVETSKY, MICHAEL RYAN, TRUSTEE 10 BRITTA LANE NEW CITY, NY 1606 MAIN ST R106 U4 B3 10956 1	270000 123900 393900		393900				.00 3742.47 1871.24
3	10 40 C1107	CONDO UNIT .0000	2 AREVALO, TONE 1606 MAIN STREET R107 LAKE COMO, NJ 1606 MAIN ST R107 U4 B4 07719 1	270000 123900 393900		393900				.00 3742.47 1871.24
4	10 40 C1108	CONDO UNIT .0000	2 FARMAR, WILLIAM 1606 MAIN ST R108 LAKE COMO, NJ 1606 MAIN ST R108 U5 B1 07719 1	255000 171800 426800		426800				.00 4071.13 2035.57
5	10 40 C1109	CONDO UNIT .0000	2 VAN BLARCOM, JAMES 1606 MAIN ST R109 U5 B4 LAKE COMO, NJ 1606 MAIN ST R109 U5 B4 07719 1	255000 171800 426800		426800				.00 4071.13 2035.57
6	10 40 C1200	.0000	2 LUKENBILL, KRISTA 1606 MAIN ST R200 U3 B5 LAKE COMO, NJ 1606 MAIN ST R200 U3 B5 07719 1	270000 126700 396700		396700				.00 3771.53 1885.77
7	10 40 C1201	CONDO UNIT .0000	2 NORMAN, ROBERT A 1606 MAIN ST R201 U3 B6 LAKE COMO, NJ 1606 MAIN ST R201 U3 B6 07719 1	270000 126700 396700		396700				.00 3771.53 1885.77
8	10 40 C1202	CONDO UNIT .0000	2 DAVKAT REALTY CORP 210 MADISON AVENUE SPRING LAKE, NJ 1606 MAIN ST R202 U3 B7 07762 1	270000 134400 404400		404400				.00 3845.68 1922.84
9	10 40 C1203	COMMON CONDOMINIUM .0000	2 HORWITZ, WILLIAM S 1606 MAIN STREET, UNIT 203 LAKE COMO, NJ 1606 MAIN ST R203 U3 B8 07719 1	270000 126700 396700		396700				.00 3771.53 1885.77
10	10 40 C1204	CONDO UNIT .0000	2 KAMVOSOULIS, ATHANASIO & AVA M 700 GROVE STREET APT 7C JERSEY CITY, NJ 1606 MAIN ST R204 U4 B5 07310 1	270000 139100 409100		409100				.00 3889.76 1944.88
11	10 40 C1205	CONDO UNIT .0000	2 FAKE, JAMES & KIMBERLY 1606 MAIN ST R205 U4 B6 LAKE COMO, NJ 1606 MAIN ST R205 U4 B6 07719 1	270000 123800 393800		393800				.00 3741.47 1870.74
12	10 40 C1206	CONDO UNIT .0000	2 SINGER, FRANK & MICHAEL & NICHOLAS 1151 SW 128TH TER APT 302 PEMBROKE PINES, FL 1606 MAIN ST R206 U4 B7 33027 1	270000 139100 409100		409100				.00 3889.76 1944.88
13	10 40 C1207	CONDO UNIT .0000	2 ROTONDO, ERIN 1606 MAIN STREET R207 U4 BELMAR, NJ 1606 MAIN ST R207 U4 B8 07719 1	270000 123800 393800		393800				.00 3741.47 1870.74
14	10 40 C1208	CONDO UNIT .0000	2 YANG, SHUENN L 1606 MAIN ST R208 U5 B2 LAKE COMO, NJ 1606 MAIN ST R208 U5 B2 07719 1	255000 171800 426800		426800				.00 4071.13 2035.57

3735000

0

10

1927400

5662400

40

1 L i n e	2 Block No. Lot No. Qualification Account No.	3 Land Dimensions Building Description Additional Lots Acreage Prop. Class	4 Owner's Name Address City State Property Location Billing Code Zip Code	5 Land Improvement Total	6 Exemptions Cd. Amount	7 Net Taxable Value	8 Deduct. Cd.Quan.	9 Special Tax Codes	10 Num Units	12 DED AMT 2025 TAX 2026 1ST
1	10 40 C1209	CONDO UNIT .0000	2 CAPPIELLO, MADELYNN & MAURER, LYNN TIMP 1606 MAIN STREET #R209 LAKE COMO, NJ 07719 1606 MAIN ST R209 U5 B5 1	255000 171800 426800		426800				.00 4071.13 2035.57
2	10 40 C1300	.0000	2 SCHULER, FREDERICK R JR 1606 MAIN ST, R300 LAKE COMO, NJ 07719 1606 MAIN ST R300 U3 B9 1	270000 126700 396700		396700				.00 3771.53 1885.77
3	10 40 C1301	CONDO UNIT .0000	2 CUDDY, DONNA J 1517 ADRIENNE ROAD WALL, NJ 07719 1606 MAIN ST R301 U3 B10 1	270000 126700 396700		396700				.00 3771.53 1885.77
4	10 40 C1302	CONDO UNIT .0000	2 HOWARD, TAMARA 1606 MAIN STREET-R302 LAKE COMO, NJ 07719 1606 MAIN ST R302 U3 B11 1	270000 129800 399800		399800				.00 3800.59 1900.30
5	10 40 C1303	CONDO UNIT .0000	2 CUDDY, GLENN H 304 13TH AVENUE BELMAR, NJ 07719 1606 MAIN ST R303 U3 B12 1	270000 126700 396700		396700				.00 3771.53 1885.77
6	10 40 C1304	CONDO UNIT .0000	2 SANTAGATA, JOSEPH 1606 MAIN ST R304 U4 B9 BELMAR, NJ 07719 1606 MAIN ST R304 U4 B9 1	270000 123800 393800		393800				.00 3741.47 1870.74
7	10 40 C1305	CONDO UNIT .0000	2 FURLONG, ALEXANDER, M 1606 MAIN STREET UNIT R305 LAKE COMO, NJ 07719 1606 MAIN ST R305 U4 B10 1	270000 143800 413800		413800				.00 3741.47 1870.74
8	10 40 C1306	CONDO UNIT .0000	2 BORAB, JEFFREY 1527 EDGEMERE ROAD WALL, NJ 07719 1606 MAIN ST R306 U4 B11 1	270000 123800 393800		393800				.00 3741.47 1870.74
9	10 40 C1307	CONDO UNIT .0000	2 BYRNE, KEVIN P & MAURA T 245 LINDEN AVE VERONA, NJ 07044 1606 MAIN ST R307 U4 B12 1	270000 126800 396800		396800				.00 3770.53 1885.27
10	10 40 C1308	CONDO UNIT .0000	2 POLAND, LYNDIA S 604 N. BLVD LAKE COMO, NJ 07719 1606 MAIN ST R308 U5 B3 1	255000 171800 426800		426800				.00 4071.13 2035.57
11	10 40 C1309	CONDO UNIT .0000	2 KWIATKOWSKI, KENNETH & ANNA 1606 MAIN ST R309 U5 B7 LAKE COMO, NJ 07719 1606 MAIN ST R309 U5 B7 1	255000 171800 426800		426800				.00 4071.13 2035.57
12	10 41	51X156 .1826	1 HYDE ASSOCIATES LLC PO BOX 483 BELMAR, NJ 07719 1604 MAIN STREET 1	685000 0 685000		685000				.00 6613.20 3306.60
13	10 42	20X95 38X156 1SCB .0899	4A HYDE ASSOCIATES, LLC PO BOX 483 LAKE COMO, NJ 07719 1602 MAIN STREET 1	625000 0 625000		625000				.00 6012.00 3006.00
14	11 1	100X165 IRR 1SCB .0000	4A VILLAS AT LAKE COMO TWO, LLC 315 LUDLOW AVENUE SPRING LAKE, NJ 07762 1716 MAIN STREET 1	940000 725200 1665200		1665200				.00 15594.13 7797.07

5175000

0

11

2268700

7443700

1

1 Line	2 Block No. Lot No. Qualification Account No.	3 Land Dimensions Building Description Additional Lots Acreage Prop. Class	4 Owner's Name Address City State Property Location Billing Code Zip Code	5 Land Improvement Total	6 Exemptions Cd. Amount	7 Net Taxable Value	8 Deduct. Cd.Quan.	9 Special Tax Codes	10 Num Units	12 DED AMT 2025 TAX 2026 1ST
1	11 2	100X165 1SCB .3788	4A 1708 MAIN ST LAKE COMO, LLC 79 VANDERVEER RD FREEHOLD, NJ 07728 1708-1712 MAIN STREET 1	930000 246500 1176500		1176500				.00 11419.79 5709.90
2	11 3	50X150 1SCB2G .1722	4A MACTAV INC 1704 MAIN STREET LAKE COMO, NJ 07719 1704 MAIN STREET 1	675000 518900 1193900		1193900				.00 11127.21 5563.61
3	11 4.01	COMMON ELEMENTS .0000	15F FIELDS AT LAKE COMO, THE CONDO ASSOC PO BOX 1082 C/O PINNACLE POINT PLEASANT BEACH, NJ 08742 1700 MAIN STREET 1	0 0 0		*EXEMPT*				.00 .00 .00
4	11 4.0101	COMMON CONDOMINIUM .0000	4A SICA FAMILY REVOCABLE TRUST, THE 2569 SAWGRASS LAKE COURT CAPE CORAL, FL 33909 1700 MAIN STREET, STE 101	275000 228600 503600		503600				.00 4595.17 2297.59
5	11 4.0102	COMMON CONDOMINIUM .0000	4A WONG, SHEUNG T & ELSY L 1104 KENNEDY DR WALL, NJ 07719 1700 MAIN STREET, STE 102	275000 327800 602800		602800				.00 5589.16 2794.58
6	11 4.0103	COMMON CONDOMINIUM .0000	4A 1700 C-5 LLC 1700 MAIN STREET, STE 5 LAKE COMO, NJ 07719 1700 MAIN STREET, STE 103	275000 357600 632600		632600				.00 5887.75 2943.88
7	11 4.0104	COMMON CONDOMINIUM .0000	4A 1700 MAIN, C4 LLC 1700 MAIN STREET, STE 5 LAKE COMO, NJ 07719 1700 MAIN STREET, STE 104	275000 282700 557700		557700				.00 5137.25 2568.63
8	11 4.0105	COMMON CONDOMINIUM .0000	4A 1700 C-5, LLC 1700 MAIN STREET, STE 5 LAKE COMO, NJ 07719 1700 MAIN STREET, STE 105	275000 467800 742800		742800				.00 6991.96 3495.98
9	11 4.0201	COMMON CONDOMINIUM .0000	2 HAIGNEY, MARY F 1700 MAIN STREET UNIT 201 LAKE COMO, NJ 07719 1700 MAIN STREET UNIT 201	275000 266800 541800		541800				.00 4967.92 2483.96
10	11 4.0202	COMMON CONDOMINIUM .0000	2 BAIER, KURT & BOYLE, KATHLEEN 75 DELEVAN STREET LAMBERTVILLE, NJ 08530 1700 MAIN STREET UNIT 202	275000 280100 555100		555100				.00 5100.18 2550.09
11	11 4.0203	COMMON CONDOMINIUM .0000	2 STROUT, IAN MICHAEL 1700 MAIN STREET UNIT 203 LAKE COMO, NJ 07719 1700 MAIN STREET UNIT 203	275000 281900 556900		556900				.00 5119.22 2559.61
12	11 4.0204	COMMON CONDOMINIUM .0000	2 SHAPIRO, RYAN & GALLAGHER, RACHAEL 1700 MAIN STREET, UNIT 204 LAKE COMO, NJ 07719 1700 MAIN STREET UNIT 204	275000 280100 555100		555100				.00 5100.18 2550.09
13	11 4.0205	COMMON CONDOMINIUM .0000	2 GONZALEZ, DANIEL 45 WYCKOFF AVENUE MANASQUAN, NJ 087363017 1700 MAIN STREET UNIT 205	275000 279300 554300		554300				.00 5093.17 2546.59
14	11 4.0206	COMMON CONDOMINIUM .0000	2 1700 MAIN ST UNIT 206 CO. 1700 MAIN STREET UNIT 206 LAKE COMO, NJ 07719 1700 MAIN STREET UNIT 206	275000 288900 563900		563900				.00 5100.18 2550.09

4630000

0

11

4107000

8737000

4.0206

1 L i n e	2 Block No. Lot No. Qualification Account No.	3 Land Dimensions Building Description Additional Lots Acreage Prop. Class	4 Owner's Name Address City State Property Location Billing Code Zip Code	5 Land Improvement Total	6 Exemptions Cd. Amount	7 Net Taxable Value	8 Deduct. Cd.Quan.	9 Special Tax Codes	10 Num Units	12 DED AMT 2025 TAX 2026 1ST
1	11 4.0207	COMMON CONDOMINIUM .0000	2 CANCILLIERI, KARRA 51 BASER LANE BRICK, NJ 1700 MAIN STREET UNIT 207 08724	275000 282200 557200		557200				.00 5122.22 2561.11
2	11 4.0208	COMMON CONDOMINIUM .0000	2 ALBANO, ELIZABETH 1700 MAIN ST UNIT 208 LAKE COMO, NJ 1700 MAIN STREET UNIT 208 07719	275000 280100 555100		555100				.00 5100.18 2550.09
3	11 4.0209	COMMON CONDOMINIUM .0000	2 MILLETS, JOEL F & LAURA J 1700 MAIN STREET UNIT 209 LAKE COMO, NJ 1700 MAIN STREET UNIT 209 07719	275000 234800 509800		509800				.00 4648.28 2324.14
4	11 4.0210	COMMON CONDOMINIUM .0000	2 HUTCHINSON, BARBARA J 1700 MAIN STREET UNIT 210 LAKE COMO, NJ 1700 MAIN STREET UNIT 210 07719	275000 319700 594700		594700				.00 5495.97 2747.99
5	11 4.0301	COMMON CONDOMINIUM .0000	2 ADAO, CHRISTOPHER 1700 MAIN STREET UNIT 301 LAKE COMO, NJ 1700 MAIN STREET UNIT 301 07719	275000 266800 541800		541800				.00 4967.92 2483.96
6	11 4.0302	COMMON CONDOMINIUM .0000	2 MCMAHON, KEVIN G 1700 MAIN ST UNIT 302 LAKE COMO, NJ 1700 MAIN STREET UNIT 302 07719	275000 280100 555100		555100				.00 5100.18 2550.09
7	11 4.0303	COMMON CONDOMINIUM .0000	2 MOHR, TAYLOR 1700 MAIN STREET UNIT 303 LAKE COMO, NJ 1700 MAIN STREET UNIT 303 07719	275000 281900 556900		556900				.00 5119.22 2559.61
8	11 4.0304	COMMON CONDOMINIUM .0000	2 LYNCH, MARGARET 1700 MAIN STREET UNIT 304 LAKE COMO, NJ 1700 MAIN STREET UNIT 304 07719	275000 280100 555100		555100				.00 5100.18 2550.09
9	11 4.0305	COMMON CONDOMINIUM .0000	2 FLOBERG, STEPHANIE 1700 MAIN STREET UNIT 305 LAKE COMO, NJ 1700 MAIN STREET UNIT 305 07719	275000 281000 556000		556000				.00 5109.20 2554.60
10	11 4.0306	COMMON CONDOMINIUM .0000	2 GIVENTER, SARA 1700 MAIN STREET UNIT 306 LAKE COMO, NJ 1700 MAIN STREET UNIT 306 07719	275000 280100 555100		555100				.00 5100.18 2550.09
11	11 4.0307	COMMON CONDOMINIUM .0000	2 GREBERIS, COLLEEN K 1700 MAIN STREET UNIT 307 LAKE COMO, NJ 1700 MAIN STREET UNIT 307 07719	275000 282200 557200		557200				.00 5122.22 2561.11
12	11 4.0308	COMMON CONDOMINIUM .0000	2 CANGIANO, DOMINICK & MATILDA 1700 MAIN STREET UNIT 308 LAKE COMO, NJ 1700 MAIN STREET UNIT 308 07719	275000 280100 555100		555100				.00 5100.18 2550.09
13	11 4.0309	COMMON CONDOMINIUM .0000	2 BACH, SARAH M & MACARTHUR, DOUGLASS W 1700 MAIN STREET UNIT 309 LAKE COMO, NJ 1700 MAIN STREET UNIT 309 07719	275000 234800 509800		509800				.00 4648.28 2324.14
14	11 4.0310	COMMON CONDOMINIUM .0000	2 TOZIER, PENNY 1700 MAIN STREET UNIT 310 LAKE COMO, NJ 1700 MAIN STREET UNIT 310 07719	275000 319700 594700		594700				.00 5495.97 2747.99

3850000

0

11

3903600

7753600

4.0310

1 L i n e	2 Block No. Lot No. Qualification Account No.	3 Land Dimensions Building Description Additional Lots Acreage	4 Owner's Name Address City State Property Location	5 Billing Code Zip Code	6 Land Improvement Total	7 Exemptions Cd. Amount	8 Net Taxable Value	9 Deduct. Cd.Quan.	10 Special Tax Codes	11 Num Units	12 DED AMT 2025 TAX 2026 1ST
1	11 6	1.32AC 2SB 1.3200	4C B & M ESTATES LLC 307 4TH AVENUE SPRING LAKE, NJ 627 SEVENTEENTH AVENUE	077621015 1	2856000 3594000 6450000		6450000				.00 60600.96 30300.48
2	11 7	45X105 40X105 1SF .1024	2 BROWN, MARLENE P 1706 E STREET LAKE COMO, NJ 1706 E STREET	07719 1	666900 136700 803600		803600			01	.00 7720.41 3860.21
3	11 8	50X105 1 1/2SF .1205	2 COELHO, LUIS & JOANNE MCNELLIS 1700 E STREET LAKE COMO, NJ 1700 E STREET	07719 1	702100 279000 981100		981100			02	.00 8720.41 4360.21
4	11 9	52X90 1SF .1074	2 RICHARDSON, NICOLE & BELSIK, GAIL L 623 SEVENTEENTH AVENUE LAKE COMO, NJ 623 SEVENTEENTH AVENUE	07719 1	701600 168700 870300		870300			01	.00 7946.86 3973.43
5	11 10	52X90 1SF .1074	2 LOPEZ, WILLIAM A & LORI 14 WINDSOR DRIVE LITTLE SILVER, NJ 619 SEVENTEENTH AVENUE	07739 1	701600 145400 847000		847000			01	.00 7541.05 3770.53
6	11 11	40X100 1SF .0918	2 SANGER, ROBERT A & KATHLEEN E 2 ROBERTS ROAD WARREN, NJ 617 SEVENTEENTH AVENUE	07059 1	641300 124700 766000		766000			01	.00 7330.63 3665.32
7	11 12.01	60X65 IRR .0000	1 OAK TERRACE PARTNERS, LLC 609 JEFFERSON ST. APT 4B HOBOKEN, NJ 615 SEVENTEENTH AVENUE	07030 MF	675700 0 675700		675700				.00 5930.84 2965.42
8	11 12.02	40X60 .0551	2 SCHNECK, MICHAEL & BARBARA 1707 OAK TERRACE LAKE COMO, NJ 1707 OAK TERRACE	07719 MF	613300 504300 1117600		1117600				.00 10676.31 5338.16
9	11 13.01 1	3445.43 SF 2SF .0791	2 DENUTO, HEATHER L 27 SHADY BROOK LANE OLD BRIDGE, NJ 1709 OAK TERRACE	08857 1	633300 254100 887400		887400			01	.00 8549.06 4274.53
10	11 13.02 1	2915.36 SF 2SFB .0669	2 MANGER, MICHAEL & NATALIYA 1711 OAK TERRACE LAKE COMO, NJ 1711 OAK TERRACE	07719 1	625000 284500 909500		909500			01	.00 8679.32 4339.66
11	11 14.01 1	4146.62 SF 2SFB .0952	2 MERCURI, FRANK 1713 OAK TERRACE LAKE COMO, NJ 1713 OAK TERRACE	07719 1	628900 258300 887200		887200			01	.00 8499.97 4249.99
12	11 14.02 1	3433.82 SF 2SFB .0788	2 DILLON, MAUREEN & ETALS 102-22 EAST SHEARWATER CT JERSEY CITY, NJ 1715 OAK TERRACE	07305 1	628000 279800 907800		907800			01	.00 8784.53 4392.27
13	11 14.03	4068.10 SF 2SFB .0934	2 SORBERA, LINDA A 1717 OAK TERRACE LAKE COMO, NJ 1717 OAK TERRACE	07719 1	649700 303200 952900		952900			01	.00 9158.28 4579.14
14	11 15	95X125 15X135 2SF .1596	2 BARRON, DONALD & MAUREEN 236 HAMILTON AVE GLEN ROCK, NJ 1714 OAK TERRACE	07452 1	596300 178700 775000		775000			01	.00 7170.31 3585.16

11319700

0

11

6511400

17831100

15

1 L i n e	2 Block No. Lot No. Qualification Account No.	3 Land Dimensions Building Description Additional Lots Acreage Prop. Class	4 Owner's Name Address City State Property Location Billing Code Zip Code	5 Land Improvement Total	6 Exemptions Cd. Amount	7 Net Taxable Value	8 Deduct. Cd.Quan.	9 Special Tax Codes	10 Num Units	12 DED AMT 2025 TAX 2026 1ST
1	11 16.01	50X100 & 20X103 2SFSG .0810	2 OOMS, ELIZABETH 1711 WHITE STREET LAKE COMO, NJ 1709 WHITE STREET 07719 1	672000 65500 737500		737500			01	.00 5926.83 2963.42
2	11 17	.076 SF .0000	1 FISHER, BRONWYN & KEVIN M FIELY 1710 OAK TERRACE LAKE COMO, NJ 1712 OAK TERRACE 07719 1	185200 0 185200		185200				.00 1765.52 882.76
3	11 18	32 X 54.20 1.5SF .0398	2 FISHER, BRONWYN & KEVIN M FIELY 1710 OAK TERRACE LAKE COMO, NJ 1710 OAK TERRACE 07719 1	373300 143200 516500		516500			01	.00 4979.94 2489.97
4	11 19	20X77 2SFB .0354	2 BALANLAYOS, JESUS R & MYRNA & GUIA 31 HARMONY WAY SEWARREN, NJ 1708 OAK TERRACE 07707 1	365400 125700 491100		491100			01	.00 4912.81 2456.41
5	11 20	20X76 1SF .0349	2 DELUCA, STEPHEN L & DIANE E & OAK T 32 GREENWOOD DRIVE BORDENTOWN, NJ 1706 OAK TERRACE 08505 1	365400 77800 443200		443200			01	.00 4125.23 2062.62
6	11 21	16.5X73 1SF .0277	2 DAVIS, ERIN B 1704 OAK TERRACE LAKE COMO, NJ 1704 OAK TERRACE 07719 1	358100 77800 435900		435900			01	.00 4170.32 2085.16
7	11 22	23X72 .0380	2 TOLOMANOSI, VANCHO 1702 OAK TERRACE LAKE COMO, NJ 1702 OAK TERRACE 07719 1	369000 217100 586100		586100			01	.00 5683.34 2841.67
8	11 24	32X109 5X110 1SF 23 .0463	2 MCGEEHAN, JULIE A 1700 OAK TERRACE LAKE COMO, NJ 1700 OAK TERRACE 07719 1	390600 87600 478200		478200			01	.00 4603.19 2301.60
9	11 25	39X31 1X29 2SF2G .0142	2 FISHER, JOHN W & PATRICIA F 603 SEVENTEENTH AVENUE LAKE COMO, NJ 603 SEVENTEENTH AVENUE 07719 1	366000 122400 488400		488400			01	.00 4969.92 2484.96
10	11 26	30X141 1X140 1SF2G .0502	2 TOLOMANOSI, VANCHO & LYNNE 1701 WHITE STREET BELMAR, NJ 1701 WHITE STREET 07719 1	724900 1237100 1962000		1962000			01	.00 18820.57 9410.29
11	11 27	45X143 2.5SF .1477	2 MULFORD, RICHARD L SR, ETALS 1705 WHITE STREET LAKE COMO, NJ 1705 WHITE STREET 07719 1	694000 383100 1077100		1077100			01	.00 10189.34 5094.67
12	11 28	45X146 1SS1GOB .1508	2 DENERSTEIN, ROBERT S & SYLVIA J 1303 A ST BELMAR, NJ 1707 WHITE STREET 07719 2	732200 177000 909200		909200			02	.00 8579.12 4289.56
13	11 29.01	40X103 .0946	1 OOMS, ELIZABETH 1711 WHITE STREET LAKE COMO, NJ 1711 WHITE STREET 07719 2	675000 0 675000		675000				.00 6092.16 3046.08
14	11 29.02	40X103 .0946	2 MAZZELLA, ANTHONY & SUSAN 8 HIDDEN HOLLOW DRIVE HAMILTON, NJ 1713 WHITE STREET 08620 2	675000 534600 1209600		1209600			01	.00 10839.64 5419.82

6946100

0

11

3248900

10195000

29.02

1 L i n e	2 Block No. Lot No. Qualification Account No.	3 Land Dimensions Building Description Additional Lots Acreage Prop. Class	4 Owner's Name Address City State Property Location Billing Code Zip Code	5 Land Improvement Total	6 Exemptions Cd. Amount	7 Net Taxable Value	8 Deduct. Cd.Quan.	9 Special Tax Codes	10 Num Units	12 DED AMT 2025 TAX 2026 1ST
1	11 30	50X100 2SF .1148	2 STRADA BIANCA, LLC C/O CARIN PULICE 52 CEDAR LAKE WEST DENVER, NJ 07834 1715 WHITE STREET 2	735000 145800 880800		880800			01	.00 7778.53 3889.27
2	11 31.01	60X75 1SF .1033	2 COLLINS, SAMANTHA C & JAMES C, TRUSTEES 308 N GEORGE MASON DRIVE ARLINGTON, VA 22203 1717 WHITE STREET 2	769000 563000 1332000		1332000			01	.00 12246.44 6123.22
3	11 32.01	40X75 1SF .0689	2 ROBSON, FREDERICK 602 REDMOND AVENUE LAKE COMO, NJ 07719 602 REDMOND AVENUE 2	594900 118300 713200		713200			01	.00 6192.36 3096.18
4	11 33	50X124 1SF1G .1423	2 KUMFERT, JONATHAN 604 REDMOND AVENUE LAKE COMO, NJ 07719 604 REDMOND AVENUE 2	713500 125300 838800		838800			01	.00 7309.59 3654.80
5	11 34	49X124 1X124 1SF .0712	2 O'DONOGHUE, FINTAN & BREINNE 606-6061/2 REDMOND AVENUE LAKE COMO, NJ 07719 606-6061/2 REDMOND AVENUE 1	717300 141800 859100		859100			02	.00 7571.11 3785.56
6	11 35	10X110 15X95 SF .0290	1 BARRON, DONALD & MAUREEN 236 HAMILTON AVE GLEN ROCK, NJ 07452 608 REDMOND AVENUE 1	127200 0 127200		127200				.00 1374.74 687.37
7	11 36	25X125 31X115 20X105 2SB .0000	2 WEBER, MARILYN BELLE 610 REDMOND AVENUE LAKE COMO, NJ 07719 610 REDMOND AVENUE 1	746400 399600 1146000		1146000			01	.00 10581.12 5290.56
8	11 37	26X125 IRREG 2-1SF .0000	2 AMMERMULLER, ARTHUR J 106 12TH AVENUE FRONT BELMAR, NJ 07719 614 REDMOND AVENUE 1	571600 103700 675300		675300			02	.00 6402.78 3201.39
9	11 38	24X125 IRREG 2-1SF .0000	2 GROOME, PATRICK 1224 PARK AVENUE APT 3 HOBOKEN, NJ 07030 616 REDMOND AVENUE 1	564700 160000 724700		724700			02	.00 6936.85 3468.43
10	11 39	2969 SF 1SF .0682	2 WRIGHT, TREBOR E & NITA H 16 PELHAM STREET PRINCETON, NJ 08840 618 REDMOND AVENUE 1	568100 73500 641600		641600			01	.00 6077.13 3038.57
11	11 40	3280 SF 1SF .0753	2 FINK, SHARON 620 REDMOND AVENUE LAKE COMO, NJ 07719 620 REDMOND AVENUE 1	533300 67800 601100		601100			01	.00 6070.12 3035.06
12	11 41	17X137 26X131 7X125 1SF .0000	2 GALLAGHER, ANDREW & BABETTE & MARY 624 REDMOND AVENUE LAKE COMO, NJ 07719 624 REDMOND AVENUE 1	759000 248300 1007300		1007300			02	.00 9286.54 4643.27
13	11 42	50X137 1SF .1573	2 KREZWICK, KIMBERLY 1701 OCEAN AVENUE APT 25 BELMAR, NJ 07719 628 REDMOND AVENUE 1	686700 107000 793700		793700			01	.00 7268.51 3634.26
14	11 43	25X137 1SFB .0786	2 RUSSO, VINCENT & DEBRA 630 REDMOND AVENUE LAKE COMO, NJ 07719 630 REDMOND AVENUE 1	571300 188000 759300		759300			01	.00 7285.54 3642.77

8658000

0

11

2442100

11100100

43

1 L i n e	2 Block No. Lot No. Qualification Account No.	3 Land Dimensions Building Description Additional Lots Acreage Prop. Class	4 Owner's Name Address City State Property Location Billing Code Zip Code	5 Land Improvement Total	6 Exemptions Cd. Amount	7 Net Taxable Value	8 Deduct. Cd.Quan.	9 Special Tax Codes	10 Num Units	12 DED AMT 2025 TAX 2026 1ST
1	11 44	25X137 1SF .0786	2 O'DONNELL, MICHAEL 120 SOUTH CONCOURSE NEPTUNE, NJ 07753 632 REDMOND AVENUE 1	571300 84900 656200		656200			01	.00 6460.90 3230.45
2	11 45	25X137 1SF1G .0786	2 CHAZOTTE, KENNETH J JR & DANA D 634 REDMOND AVENUE LAKE COMO, NJ 07719 634 REDMOND AVENUE 1	571300 148600 719900		719900			01	.00 6810.59 3405.30
3	11 46	25X137 1SF .0786	2 RUECKSTIES, ALLISON MARY 113 SOUTH WOODLAND AVENUE MIDDLESEX, NJ 08846 636 REDMOND AVENUE 1	571300 107200 678500		678500			01	.00 6368.71 3184.36
4	11 47	25X137 1SF .0786	2 PANZINO, COLLEEN S & JAMES 638 REDMOND AVENUE LAKE COMO, NJ 07719 638 REDMOND AVENUE 1	571300 243900 815200		815200			01	.00 7413.80 3706.90
5	11 48	25X137 1SS .0786	2 LUBRANO, MICHAEL, ET ALS 640 TRAVIS AVENUE STATEN ISLAND, NY 10314 638A REDMOND AVENUE 1	571300 197200 768500		768500			01	.00 7332.64 3666.32
6	11 49	55X137 IRR 1SF .0000	2 REDMOND PROPERTIES, LLC 308 MOUNT PLEASANT AVE NEWARK, NJ 07104 640 REDMOND AVENUE 1	679900 34000 713900		713900			01	.00 6823.62 3411.81
7	12 1	195X150 1SCB FIRE HOUSE .6715	15C LAKE COMO BOROUGH 1740 MAIN STREET LAKE COMO, NJ 07719 1728-1740 MAIN STREET 3	1400000 813400 2213400		*EXEMPT*				.00 .00 .00
8	12 2	61X125 IRR 1.5SF .0000	2 COSTIGAN, MARK & MARY 643 REDMOND AVENUE LAKE COMO, NJ 07719 643 REDMOND AVENUE 3	713900 152200 866100		866100			01	.00 7294.56 3647.28
9	12 3	50X144 IRR 50X25 1SF .0000	IRR 2 YOUNGBLOOD, JULIE A & WILLIAM B 641 REDMOND AVENUE LAKE COMO, NJ 07719 641 REDMOND AVENUE 1 3	689400 266600 956000		956000			02	.00 8639.24 4319.62
10	12 4	50X116 1SF2G .1331	2 NAPPA, VINCENT C & VALERIA F 645 REDMOND AVENUE LAKE COMO, NJ 07719 645 REDMOND AVENUE 3	705900 109700 815600		815600	V 1 01		01	250.00 7102.68 3551.34
11	12 5	50X122 1SF .1400	2 JENCZELEWSKA, HANNA, ET AL 605 MERCER AVENUE SPRING LAKE, NJ 07762 637-639 REDMOND AVENUE 3	728700 231100 959800		959800			02	.00 8585.14 4292.57
12	12 6	50X109 1SF .1251	2 CIPOREN, ERICA & GROSSMAN, KEVIN 635 REDMOND AVENUE LAKE COMO, NJ 07719 635 REDMOND AVENUE 3	702100 130900 833000		833000			01	.00 7586.14 3793.07
13	12 7	25X106 1SF .0608	2 STEVENS, DAVID M 8 MUSEUM WAY UNIT 2208 CAMBRIDGE, MA 02141 633 REDMOND AVENUE 3	561800 83300 645100		645100			01	.00 6206.39 3103.20
14	12 8	24X104 1SFDETG .0573	2 MCLOUGHLIN, PATRICK M & DONNA M 4 BLAIR COURT SPRING LAKE, NJ 07762 631 REDMOND AVENUE 3	557100 150700 707800		707800			02	.00 6732.44 3366.22

1 L i n e	2 Block No. Lot No. Qualification Account No.	3 Land Dimensions Building Description Additional Lots Acreage Prop. Class	4 Owner's Name Address City State Property Location Billing Code Zip Code	5 Land Improvement Total	6 Exemptions Cd. Amount	7 Net Taxable Value	8 Deduct. Cd.Quan.	9 Special Tax Codes	10 Num Units	12 DED AMT 2025 TAX 2026 1ST
1	12 9	25X102 1SF .0585	2 COMO COTTAGE, LLC PO BOX 548 LONG VALLEY, NJ 629 REDMOND AVENUE 07853 3	560300 113500 673800		673800			01	.00 6425.83 3212.92
2	12 10	25X100 1SF10B .0574	2 WILLIAM P MCCOOE LIVING TRUST 332 WEST 263RD STREET BRONX, NY 627 REDMOND AVENUE 10471 3	560300 76100 636400		636400			01	.00 6054.08 3027.04
3	12 11	25X99 1SF .0568	1 WILLIAM P MCCOOE LIVING TRUST 332 WEST 263RD STREET BRONX, NY 625 REDMOND AVENUE 10471 3	558700 0 558700		558700			01	.00 5375.73 2687.87
4	12 12	25X97 1SF .0557	2 REILLY, BRIAN P & MARY JO, TRUSTEES 15 TULIP LANE RED BANK, NJ 623 REDMOND AVENUE 07701 3	558700 95300 654000		654000			01	.00 6481.94 3240.97
5	12 13	50X96 1SF .1102	2 D'AMBROSIA, KATIE M 621 REDMOND AVENUE LAKE COMO, NJ 621 REDMOND AVENUE 07719 3	694500 396200 1090700		1090700			01	.00 10162.28 5081.14
6	12 14	38X95 12X95 1SF .0545	2 SIGISMONDO, VINCENT A & SHARI L 617 REDMOND AVENUE LAKE COMO, NJ 617 REDMOND AVENUE 07719 2	650800 273600 924400		924400			01	.00 8588.14 4294.07
7	12 15	52X95 15X95 1SF .0731	2 SAMARAS, TOM & VERONICA 855B THORNHILL COURT LAKEWOOD, NJ 611-613 REDMOND AVENUE 08701 2	825100 108600 933700		933700			02	.00 8123.21 4061.61
8	12 16	27X126 1SF .0781	2 BONAFIDE, KEVIN 1 CLUB CIRCLE MONMOUTH BEACH, NJ 609-609 1/2 REDMOND AVENUE 07750 2	575100 113600 688700		688700			02	.00 6559.09 3279.55
9	12 17	25X112 1SF .0643	2 BONAFIDE, KEVIN ONE CLUB CIRCLE MONMOUTH BEACH, NJ 607-607 1/2 REDMOND AVENUE 07750 2	563400 126700 690100		690100			02	.00 6645.26 3322.63
10	12 18	25X111 1SF .0637	2 WITTE, DOUGLAS 605 REDMOND AVENUE LAKE COMO, NJ 605 REDMOND AVENUE 07719 2	563400 157800 721200		721200			01	.00 6896.77 3448.39
11	12 19	50X110 1SF .1263	2 MURTHA, ANDREW J & ANN T 603 REDMOND AVENUE LAKE COMO, NJ 603 REDMOND AVENUE 07719 2	743000 654300 1397300		1397300			01	.00 13575.10 6787.55
12	12 20	50X52 1.5SF1G .0597	2 MALANGA, JOHN & EILEEN 601 REDMOND AVENUE LAKE COMO, NJ 601 REDMOND AVENUE 07719 2	607500 254900 862400		862400			01	.00 8073.11 4036.56
13	12 21	3X50 54X50 2SF1G .0327	2 HADZIMA, JEFFREY 1723 WHITE ST LAKE COMO, NJ 1723 WHITE STREET 07719 2	626400 155900 782300		782300			01	.00 7495.96 3747.98
14	12 22	25X50 1SF .0287	2 PALMERE, MATTHEW & LISA 9 SHAGBARK LANE EAST WINDSOR NJ 1725 WHITE STREET 08520 2	405000 103000 508000		508000			01	.00 5023.03 2511.52

8492200

0

12

2629500

11121700

22

1 L i n e	2 Block No. Lot No. Qualification Account No.	3 Land Dimensions Building Description Additional Lots Acreage Prop. Class	4 Owner's Name Address City State Property Location Billing Code Zip Code	5 Land Improvement Total	6 Exemptions Cd. Amount	7 Net Taxable Value	8 Deduct. Cd.Quan.	9 Special Tax Codes	10 Num Units	12 DED AMT 2025 TAX 2026 1ST
1	12 23	50X83 2SF .0953	4A KARAN TWO REALTY LLC 508 EIGHTEENTH AVENUE LAKE COMO, NJ 07719 508 EIGHTEENTH AVENUE 2	719000 130700 849700		849700				.00 7840.65 3920.33
2	12 24	50X110 2SF .1263	2 STRANGIA, ANTHONY V & JENNIFER M 1715 MAIN STREET #4 LAKE COMO, NJ 07719 510 EIGHTEENTH AVENUE 2	743000 391400 1134400		1134400			03	.00 10615.19 5307.60
3	12 25	50X113 1SF 2SF .1297	2 PRASNAL, PETER 117 VICTORIA DRIVE EATONTOWN, NJ 07724 512 EIGHTEENTH AVENUE 2	743000 241800 984800		984800			01	.00 9004.97 4502.49
4	12 26	27X100 1SF .0620	2 CARSON, ROBERT CLAYTON 514 EIGHTEENTH AVENUE LAKE COMO, NJ 07719 514 EIGHTEENTH AVENUE 2	566600 93900 660500		660500			01	.00 6368.71 3184.36
5	12 27	5351 SF 2SF .1228	2 LO, TONG CUANG & OI KUEN CHENG 516 EIGHTEENTH AVENUE LAKE COMO, NJ 07719 516 EIGHTEENTH AVENUE 2	691800 210800 902600		902600			01	.00 8839.64 4419.82
6	12 28	5054 SF 2SF .1160	2 CHRISTOPHER, ANDREW G & JENNIFER 516 1/2 EIGHTEENTH AVENUE LAKE COMO, NJ 07719 516 1/2 EIGHTEENTH AVENUE 2	674700 240700 915400		915400			01	.00 8719.40 4359.70
7	12 29	5X148 30X148 2SF .0595	2 CDMX MARROQUIN, LLC 1916 COTTAGE PLACE WALL, NJ 07719 518 EIGHTEENTH AVENUE 2	829600 442000 1271600		1271600			03	.00 11562.08 5781.04
8	12 30	25X150 1SF1G .0861	2 MCGOVERN, JOHN P & JENNIFER 520 EIGHTEENTH AVENUE BELMAR, NJ 07719 520 EIGHTEENTH AVENUE 3	573600 154000 727600		727600			01	.00 7023.02 3511.51
9	12 31	25X150 1SF .0861	2 BARNSHAW, JOHN W IV 522 18TH AVENUE LAKE COMO, NJ 07719 522 EIGHTEENTH AVENUE 3	573600 94700 668300		668300			01	.00 6451.88 3225.94
10	12 32	22X150 1SF1OB .0758	2 ZANARDI, DOMINIC 612 18TH AVENUE LAKE COMO, NJ 07719 612 EIGHTEENTH AVENUE 3	562600 101100 663700		663700			01	.00 6314.60 3157.30
11	12 33	25X150 1SF1OB .0861	2 SCHECKMAN, NAVA 610 EIGHTEENTH AVENUE LAKE COMO, NJ 07719 610 EIGHTEENTH AVENUE 3	562600 70700 633300		633300			01	.00 5973.92 2986.96
12	12 34	32X150 1SF1G .1102	2 PHILLIPS, ERIC CHARLES 602 18TH AVENUE LAKE COMO, NJ 07719 602 EIGHTEENTH AVENUE 3	599400 157400 756800		756800			01	.00 7228.43 3614.22
13	12 35	43X150 1SF1G .1481	2 PHILLIPS, ERIC 604 EIGHTEENTH AVENUE LAKE COMO, NJ 07719 604 EIGHTEENTH AVENUE 3	683900 11400 695300		695300			01	.00 7647.26 3823.63
14	12 36	50X140 SPLIT .1607	2 SCHIANODICOLA, CESARE 606 EIGHTEENTH AVENUE LAKE COMO, NJ 07719 606 EIGHTEENTH AVENUE 3	765000 290600 1055600		1055600			01	.00 9412.79 4706.40

9288400

0

12

2631200

11919600

36

1 L i n e	2 Block No. Lot No. Qualification Account No.	3 Land Dimensions Building Description Additional Lots Acreage Prop. Class	4 Owner's Name Address City State Property Location Billing Code Zip Code	5 Land Improvement Total	6 Exemptions Cd. Amount	7 Net Taxable Value	8 Deduct. Cd.Quan.	9 Special Tax Codes	10 Num Units	12 DED AMT 2025 TAX 2026 1ST
1	12 37	50X140 1 1/2SF .1607	2 CARSTENS, JEFFREY S & MARY MOSS 608 EIGHTEENTH AVENUE LAKE COMO, NJ 07719 608 EIGHTEENTH AVENUE 3	765000 246500 1011500		1011500			01	.00 9543.05 4771.53
2	12 38	40X125 1SFB .1148	2 DELIBERTO, LISA & LUCILLE CALABRESE 620 18TH AVE LAKE COMO, NJ 07719 620 EIGHTEENTH AVENUE 3	689000 258100 947100		947100			01	.00 9023.01 4511.51
3	12 39	60X125 2SF .1722	2 HIRLEMAN, WAYNE & PATRICIA CUSACK 818 E CURTIS AVENUE WALL, NJ 07719 622 EIGHTEENTH AVENUE 3	811300 375300 1186600		1186600			03	.00 9229.42 4614.71
4	12 40	50X80 2SFB .0918	2 MESSINA, DEAN 53 RAYNOR ROAD MORRIS TOWN, NJ 07960 624-A EIGHTEENTH AVENUE 3	683100 296600 979700		979700			01	.00 8941.85 4470.93
5	12 41	8264 SF .1897	2 PODOLANCZUK, ANDRZEJ & HALEH 624 EIGHTEENTH AVENUE LAKE COMO, NJ 07719 624 EIGHTEENTH AVENUE 3	687900 221200 909100		909100			02	.00 6981.94 3490.97
6	12 42	150X80 1SCB .2755	4A DAN-CON, INC 152 FLOYD AVENUE BLOOMFIELD, NJ 07003 626 EIGHTEENTH AVENUE 3	851000 144000 995000		995000				.00 9719.40 4859.70
7	13 1	93X100 & 181X56 2SCB 41 .2231	TRI 4A BARDIS, SPYROS & ANGELA BARDIS, TRST 113 SECOND AVENUE BRADLEY BEACH, NJ 07720 1800 MAIN STREET 3	929900 757700 1687600		1687600				.00 15740.42 7870.21
8	13 2	30X107 1SF .0737	2 CORDARO, GUY & AMANDA 1042 COUNTRY CLUB ROAD CAMP HILL, PA 17011 1807 FERNWOOD ROAD 3	538700 57700 596400		596400			01	.00 5470.92 2735.46
9	13 3	30X108 1SF .0744	2 GODFREY, GORDON W & CAROL S 15257 EAGLE TAVERN WAY CENTREVILLE, VA 20120 1809 FERNWOOD ROAD 3	567100 64800 631900		631900			01	.00 5974.93 2987.47
10	13 4	40X107 1SF .0983	2 BIOTECH & FAMILY FINANCE, LLC 902 FIFTH AVENUE SPRING LAKE, NJ 07762 1811 FERNWOOD ROAD 4	602800 84100 686900		686900			01	.00 6440.86 3220.43
11	13 5	40X107 1SF2G .0983	2 FRASCIELLO, ANTHONY & ISAAC, JACLYN 1815 FERNWOOD ROAD LAKE COMO, NJ 07719 1815 FERNWOOD ROAD 3	602800 219900 822700		822700			02	.00 7152.28 3576.14
12	13 6	40X107 1SF2G .0983	2 DECESARE, MASSIMILIANO & BRENDA 117 DALE AVENUE ALLENDALE, NJ 07401 1817 FERNWOOD ROAD 3	602800 312900 915700		915700			01	.00 8804.57 4402.29
13	13 7	1SF .0000	2 VAIL, SUSAN 6624 CASTLELAWN PLACE NAPLES, FL 34113 1819 FERNWOOD ROAD 3	549300 246200 795500		795500			01	.00 7598.17 3799.09
14	13 8	30X107 2SF2G .0737	2 NEALON, JOSEPH F & JAMI L 1819 1/2 FERNWOOD ROAD LAKE COMO, NJ 07719 1819 1/2 FERNWOOD ROAD 3	567100 220800 787900		787900			01	.00 7505.98 3752.99

9447800

0

13

3505800

12953600

8

1 L i n e	2 Block No. Lot No. Qualification Account No.	3 Land Dimensions Building Description Additional Lots Acreage Prop. Class	4 Owner's Name Address City State Property Location Billing Code Zip Code	5 Land Improvement Total	6 Exemptions Cd. Amount	7 Net Taxable Value	8 Deduct. Cd.Quan.	9 Special Tax Codes	10 Num Units	12 DED AMT 2025 TAX 2026 1ST
1	13 9	28X107 3X85 1SF .0373	2 SKIDDS, LON G & KRISTINA A 1821 FERNWOOD ROAD LAKE COMO, NJ 1821 FERNWOOD ROAD 07719 3	569800 134000 703800		703800			01	.00 6503.98 3251.99
2	13 10	34X107 3X23 1SF .0426	2 MCGRAW, LAURIE A 1823 FERNWOOD ROAD LAKE COMO, NJ 1823 FERNWOOD ROAD 07719 3	584800 84100 668900		668900			01	.00 6324.62 3162.31
3	13 11	77.60X107.56 2SF2G .1916	2 DAHROUGE, WILLIAM CHARLES III & JAC 1827 FERNWOOD ROAD LAKE COMO, NJ 1827 FERNWOOD ROAD 07719 5	716000 370600 1086600		1086600			01	.00 10415.79 5207.90
4	13 12	32.40X107.56 1SF .0800	2 CERABONE, SUZANNE 1829 FERNWOOD ROAD LAKE COMO, NJ 1829 FERNWOOD ROAD 07719 5	545500 89900 635400		635400			01	.00 6026.03 3013.02
5	13 13	45X107 1SF2G .1105	2 LUTERZO, MICHAEL C & SUSAN S 1831 FERNWOOD ROAD LAKE COMO, NJ 1831 FERNWOOD ROAD 07719 5	618100 232200 850300		850300	V 1 01		01	250.00 7868.20 3934.10
6	13 14	45X107 1SF .1105	2 KEEFE, LIZA M 306 SALEM AVENUE SPRING LAKE, NJ 1835 FERNWOOD ROAD 07762 5	618100 86600 704700		704700			01	.00 6685.34 3342.67
7	13 15	30X119 30X26 20X7 1SF .0000	2 MARGO, JESSICA 1837 FERNWOOD ROAD LAKE COMO, NJ 1837 FERNWOOD ROAD 07719 5	572000 154700 726700		726700			01	.00 6861.70 3430.85
8	13 16	30X107 .0737	2 SANCHEZ, ANDREW J & PATRICIA A 40 RUSTIC WAY FREEHOLD, NJ 1839 FERNWOOD ROAD 07728 5	623800 499800 1123600		1123600			01	.00 10240.44 5120.22
9	13 17	30X143 30X42 1SF .0637	2 VIGNA, JOHN & DAWN 440 ELIZABETH ST NEW MILFORD, NJ 1841 FERNWOOD ROAD 07646 5	593100 110500 703600		703600			01	.00 6689.35 3344.68
10	13 18	30X107 1SF .0737	2 VIGNA, JOHN & DAWN 440 ELIZABETH STREET NEW MILFORD, NJ 1843 FERNWOOD ROAD 07646 5	567100 183000 750100		750100			01	.00 7435.84 3717.92
11	13 19	33X107 1SF1G .0811	2 MALLEK, MARTIN, MICHAEL & MATTHEW 4949 SE LOST LAKE WAY HOBE SOUND, FL 1845 FERNWOOD ROAD 33435 5	577800 408400 986200		986200			01	.00 9248.46 4624.23
12	13 20	2SF .0000	2 LIU, TINA 1847 FERNWOOD ROAD LAKE COMO, NJ 1847 FERNWOOD ROAD 07719 5	635600 615800 1251400		1251400			01	.00 10926.81 5463.41
13	13 21	33X107 19X107 2SF .0639	2 JOHNSTON, WILLIAM J & PATRICIA C 1849 FERNWOOD ROAD LAKE COMO, NJ 1849 FERNWOOD ROAD 07719 5	599100 658400 1257500		1257500			01	.00 11138.23 5569.12
14	13 22	20327 SQFT 2SF .0000	2 LOURES, JAMES J & CHANTAL I, ETAL 29 RIPLEY LANE LAKE COMO, NJ 29 RIPLEY LANE 07719 5	1033600 278000 1311600		1311600				.00 12688.33 6344.17

1 L i n e	2 Block No. Lot No. Qualification Account No.	3 Land Dimensions Building Description Additional Lots Acreage Prop. Class	4 Owner's Name Address City State Property Location Billing Code Zip Code	5 Land Improvement Total	6 Exemptions Cd. Amount	7 Net Taxable Value	8 Deduct. Cd.Quan.	9 Special Tax Codes	10 Num Units	12 DED AMT 2025 TAX 2026 1ST
1	13 23	5X52 106X73 2SF1G .0918	2 BALKA, LAWRENCE J & JAYNE 1851 FERNWOOD ROAD LAKE COMO, NJ 1851 FERNWOOD ROAD 07719 6	1229900 430700 1660600		1660600			01	.00 15898.73 7949.37
2	13 24	72X123 2SF1G .2033	2 JANIDES, NICHOLAS M 600 NORTH BOULEVARD LAKE COMO, NJ 600 NORTH BOULEVARD 07719 6	1664600 259300 1923900		1923900			01	.00 18525.98 9262.99
3	13 25	55X224 1SF .2828	2 602 NORTH BOULEVARD CO. 724 4TH STREET 1ST FLOOR LYNDHURST, NJ 602 NORTH BOULEVARD 07071 6	1583500 263900 1847400		1847400			01	.00 17781.49 8890.75
4	13 26	64X214 2SF .3144	2 SCHULTZ, JOHN & SUZANNE 830 PROSPECT STREET WESTFIELD, NJ 604 NORTH BOULEVARD 07090 6	1610900 193900 1804800		1804800			01	.00 17911.25 8955.63
5	13 27	64X204 2SB1G .2997	2 LANE, MARY 75 MICHAEL ROBERTS CT PEARL RIVER, NY 606 NORTH BOULEVARD 109653332 6	1610900 307200 1918100		1918100			01	.00 18483.89 9241.95
6	13 28	64X195 2SF .2865	2 NUGENT, JAMES & SUZANNE 608 NORTH BOULEVARD LAKE COMO, NJ 608 NORTH BOULEVARD 07719 6	1608700 495000 2103700		2103700			01	.00 20325.57 10162.79
7	13 29	64X186 1SF .2733	2 TAYLOR SHORE ENTERPRISES, LLC 1400 FRANCES DRIVE WALL, NJ 610 NORTH BOULEVARD 07719 6	1602100 115200 1717300		1717300			01	.00 16474.88 8237.44
8	13 30	17487SFF 1SF2G .0000	2 BASHAW, MATTHEW K 612 NORTH BOULEVARD LAKE COMO, NJ 612 NORTH BOULEVARD 07719 6	1647600 535800 2183400		2183400			01	.00 21108.14 10554.07
9	13 31	10979SF .2520	2 POST, JOHN & ANGELA 614 NORTH BLVD LAKE COMO, NJ 614 NORTH BOULEVARD 07719 6	1575300 494800 2070100		2070100			01	.00 20000.92 10000.46
10	13 32	25X150 146X150 1SF2G .2944	2 FAGAN, JOSEPH & CYNTHIA 2100 MAIN STREET LAKE COMO, NJ 2100 MAIN STREET 07719 5	558900 484100 1043000		1043000			01	.00 9775.51 4887.76
11	13 33	85X150 1SF2G .2927	2 CARROLL, THOMAS & KATHLEEN 2020 MAIN STREET LAKE COMO, NJ 2020 MAIN STREET 07719 5	658900 300600 959500		959500			01	.00 9020.00 4510.00
12	13 34	50X150 1SF .1722	2 RICHARDSON, GREGORY C II & ALEXIS A 2018 MAIN STREET LAKE COMO, NJ 2018 MAIN STREET 07719 5	577000 281200 858200		858200			01	.00 7925.82 3962.91
13	13 35	50X150 1SF1G .1722	2 MCCARTHY, DINA ANN 2006 MAIN STREET LAKE COMO, NJ 2006 MAIN STREET 07719 5	577000 224800 801800		801800			01	.00 7414.80 3707.40
14	13 36	50X186 28X48 10X49 1SF .0000	2 NEWMAN, MICHELE 2004 MAIN STREET LAKE COMO, NJ 2004 MAIN STREET 07719 5	676000 125000 801000		801000			01	.00 7450.87 3725.44

17181300

0

13

4511500

21692800

36

1 Line	2 Block No. Lot No. Qualification Account No.	3 Land Dimensions Building Description Additional Lots Acreage Prop. Class	4 Owner's Name Address City State Property Location Billing Code Zip Code	5 Land Improvement Total	6 Exemptions Cd. Amount	7 Net Taxable Value	8 Deduct. Cd.Quan.	9 Special Tax Codes	10 Num Units	12 DED AMT 2025 TAX 2026 1ST
1	13 37	150X150 .5165	4A 2014 MAIN LAKE COMO, LLC 1904 MAIN STREET LAKE COMO, NJ 07719 2014 MAIN STREET	1300000 387300 1687300		1687300				.00 16656.25 8328.13
2	13 38	200X121 1SCB .5556	4A DYNAMIC REAL ESTATE HOLDINGS, LLC 1904 MAIN STREET LAKE COMO, NJ 07719 1904 MAIN STREET 5	1465000 612900 2077900		2077900				.00 20570.06 10285.03
3	13 39	66X82 3X71 .0646	4A 1902 DYNAMIC, LLC 1904 MAIN STREET LAKE COMO, NJ 07719 1902 MAIN STREET 3	547500 162700 710200		710200			01	.00 6921.82 3460.91
4	13 40	40X71 20X56 TRI .0455	2 LAKE COMO ON MAIN, LLC 2 WALDEN COURT OLD BRIDGE, NJ 08857 1900 MAIN STREET 3	467200 525000 992200		992200				.00 9693.36 4846.68
5	14 1	40X100 2.5SF .0918	2 MUSANO, LAURA & DANIELLE & DIANA 1801 BRIARWOOD TERRACE LAKE COMO, NJ 07719 1801 BRIARWOOD TERRACE 3	600000 396100 996100		996100			03	.00 7942.85 3971.43
6	14 2	60X100 2SF2G .1377	2 BRUNO, LOUIS & CAPABIANCA, DEANA 1803 BRIARWOOD TERRACE LAKE COMO, NJ 07719 1803 BRIARWOOD TERRACE 3	726000 202500 928500		928500			01	.00 8913.79 4456.90
7	14 3	30X100 1SF .0689	2 WELLE, LAWRENCE G & BARBARA J 23 WALLACE ST #407 RED BANK, NJ 07701 1807 BRIARWOOD TERRACE 3	678000 167700 845700		845700			02	.00 8303.57 4151.79
8	14 4	30X100 1SF2G .0689	2 KONDLER, JANET & MARCHESE, DIANE 10380 PREMIA PLACE LAS VEGAS, NV 89135 1809 BRIARWOOD TERRACE 3	565000 99600 664600		664600	W 1 01		01	250.00 6049.57 3024.79
9	14 5	40X100 1SF1G .0918	2 GILMORE, M. TRUSTEE % TAX & WEALTH PO BOX 14310 CLEVELAND, OH 44114 1811 BRIARWOOD TERRACE 3	600000 101200 701200		701200			01	.00 6666.31 3333.16
10	14 6	40X100 1SF1G .0918	2 EGAN, CAMILLE 1813 BRIARWOOD TERRACE LAKE COMO, NJ 07719 1813 BRIARWOOD TERRACE 3	600000 144400 744400		744400			01	.00 7094.16 3547.08
11	14 7	40X100 1SF1G .0918	2 GARDNER, REBECCA & GOISSE, KEITH 1817 BRIARWOOD TERRACE LAKE COMO, NJ 07719 1815 BRIARWOOD TERRACE 3	600000 97800 697800		697800			01	.00 6639.25 3319.63
12	14 8	40X100 1SF1G .0918	2 GOISSE, KEITH M 1817 BRIARWOOD TERRACE LAKE COMO, NJ 07719 1817 BRIARWOOD TERRACE 3	600000 268800 868800		868800			01	.00 8329.63 4164.82
13	14 9	40X100 1SF .0918	1 KENDRICK, DEBORAH 3 RIVER RD RIVERDALE, NY 10463 1819 BRIARWOOD TERRACE 3	600000 0 600000		600000			01	.00 5661.30 2830.65
14	14 10	40X100 1SF1G .0918	2 DUVA, NICHOLAS & THERESA SULLIVAN 1821 BRIARWOOD TERRACE LAKE COMO, NJ 07719 1821 BRIARWOOD TERRACE 3	600000 260400 860400		860400			01	.00 8261.49 4130.75

W01 250

9948700

0

14

3426400

13375100

10

1 L i n e	2 Block No. Lot No. Qualification Account No.	3 Land Dimensions Building Description Additional Lots Acreage Prop. Class	4 Owner's Name Address City State Property Location Billing Code Zip Code	5 Land Improvement Total	6 Exemptions Cd. Amount	7 Net Taxable Value	8 Deduct. Cd.Quan.	9 Special Tax Codes	10 Num Units	12 DED AMT 2025 TAX 2026 1ST
1	14 11	30X100 1SF .0689	2 DUVA, NICHOLAS S 1823 BRIARWOOD TERRACE LAKE COMO, NJ 1823 BRIARWOOD TERRACE 07719 3	565000 61800 626800		626800			01	.00 6323.62 3161.81
2	14 12	60X100 1SF .1377	2 RUGGIERO, FRANK C 258 ESSEX STREET STIRLING, NJ 1825 BRIARWOOD TERRACE 07980 4	660000 93300 753300		753300			01	.00 7189.36 3594.68
3	14 13	30X100 .0689	1 ARRUDA, PAULO P 1831 BRIARWOOD TERRACE LAKE COMO, NJ 1829 BRIARWOOD TERRACE 07719 4	395500 0 395500		395500				.00 3186.36 1593.18
4	14 14	30X100 1SF1G .0689	2 ARRUDA, PAULO P 1831 BRIARWOOD TERRACE LAKE COMO, NJ 1831 BRIARWOOD TERRACE 07719 4	565000 284800 849800		849800			01	.00 8138.24 4069.12
5	14 15	30X100 1SF1G .0689	2 FISHER, ROBERT & HENNESSY, MEAGAN 1833 BRIARWOOD TERRACE LAKE COMO, NJ 1833 BRIARWOOD TERRACE 07719 4	565000 141500 706500		706500			01	.00 6726.43 3363.22
6	14 16	30X100 2SFB .0689	2 SCAROLA TRUST:C/O ANTHONY & ANGELIN 26-15 203 STREET BAYSIDE, NY 1835 BRIARWOOD TERRACE 11360 4	593300 401000 994300		994300			01	.00 8319.61 4159.81
7	14 17	35X100 1SS1G .0803	2 JEFFERS, DANIEL A 1837 BRIARWOOD TERRACE LAKE COMO, NJ 1837 BRIARWOOD TERRACE 07719 4	582500 169600 752100		752100			01	.00 7170.31 3585.16
8	14 18	35X100 2SF1G .0803	2 MAGGIO, GRAINNE M 1839 BRIARWOOD TERR LAKE COMO, NJ 1839 BRIARWOOD TERRACE 07719 4	582500 232700 815200		815200			01	.00 7795.56 3897.78
9	14 19	29X100 17X100 2SF .0528	2 FARRELL, NOREEN M 24 PATRIOT HILL DR BASKING RIDGE, NJ 1841 BRIARWOOD TERRACE 07920 4	610900 361100 972000		972000			01	.00 9084.13 4542.07
10	14 20	26X100 25X100 2SF .0585	2 MAYER, ANDREW JAMES & FENTON, CAROL 1846 FERNWOOD ROAD BELMAR, NJ 1846 FERNWOOD ROAD 07719 6	606800 653200 1260000		1260000			01	.00 11641.24 5820.62
11	14 21	30X100 1SF1G .0689	2 ENNIS, MICHAEL R & AMY & MICHAEL K 1844 FERNWOOD ROAD LAKE COMO, NJ 1844 FERNWOOD ROAD 07719 4	565000 101300 666300		666300			01	.00 6315.61 3157.81
12	14 22	30X100 1SF .0689	2 CAVANAGH, EUGENE J & PARASKEVI J 1840 FERNWOOD ROAD LAKE COMO, NJ 1842 FERNWOOD ROAD 07719 4	565000 74700 639700		639700			01	.00 6052.08 3026.04
13	14 23	30X100 1SF .0689	2 CAVANAGH, EUGENE 1840 FERNWOOD ROAD LAKE COMO, NJ 1840 FERNWOOD ROAD 07719 4	565000 153800 718800		718800			01	.00 6837.65 3418.83
14	14 24	30X100 2SF2G .0689	2 WALDRON, THOMAS & SUSAN 1838 FERNWOOD ROAD LAKE COMO, NJ 1838 FERNWOOD ROAD 07719 5	565000 275400 840400		840400			01	.00 8044.06 4022.03

7986500

0

14

3004200

10990700

24

1 L i n e	2 Block No. Lot No. Qualification Account No.	3 Land Dimensions Building Description Additional Lots Acreage Prop. Class	4 Owner's Name Address City State Property Location Billing Code Zip Code	5 Land Improvement Total	6 Exemptions Cd. Amount	7 Net Taxable Value	8 Deduct. Cd.Quan.	9 Special Tax Codes	10 Num Units	12 DED AMT 2025 TAX 2026 1ST
1	14 25	30X100 1SF1G .0689	2 BERTIN, E. & N. & KOTZ, K.L. & S.A. 55 THORNTON STREET HILLSBOROUGH, NJ 1836 FERNWOOD ROAD 08844 5	565000 116800 681800		681800			01	.00 6469.91 3234.96
2	14 26	60X100 1.5SF2G .1377	2 SCILLIA, GEORGE J JR & KRISTEN 18 CENTER STREET POMPTON PLAINS, NJ 1834 FERNWOOD ROAD 07444 5	693000 189700 882700		882700			01	.00 8458.88 4229.44
3	14 27	30X100 1SF1G .0689	2 FISK, LINDA C 1832 FERNWOOD ROAD LAKE COMO, NJ 1832 FERNWOOD ROAD 07719 5	565000 112200 677200		677200			01	.00 6424.82 3212.41
4	14 28	30X100 1SF .0689	2 BRADUS, KIM L 1256 WILD OLIVE DRIVE MOUNT PLEASANT, SC 1830 1/2 FERNWOOD ROAD 29464 5	565000 92600 657600		657600			01	.00 6229.43 3114.72
5	14 29	30X100 2SF .0689	2 VEGAS, JAVIER & TATIANA 1830 FERNWOOD ROAD LAKE COMO, NJ 1830 FERNWOOD ROAD 07719 5	565000 275600 840600		840600			01	.00 8047.06 4023.53
6	14 30	30X100 2SF .0689	2 JACOBSON, DONALD S & MARY L 1828 FERNWOOD ROAD LAKE COMO, NJ 1828 FERNWOOD ROAD 07719 3	621500 575200 1196700		1196700			01	.00 10169.30 5084.65
7	14 31	30X100 2SFB .0689	2 BAYLIS, WILLIAM J & JANICE 1826 FERNWOOD ROAD LAKE COMO, NJ 1826 FERNWOOD ROAD 07719 3	565000 427900 992900		992900			01	.00 9174.31 4587.16
8	14 32	30X100 1SF .0689	2 MURESAN, CRISTINA 1824 FERNWOOD ROAD LAKE COMO, NJ 1824 FERNWOOD ROAD 07719 3	593300 350700 944000		944000			01	.00 8810.59 4405.30
9	14 33	30X100 1SF2G .0689	2 SIGLE, GEORGE P & MCINTYRE, SHANNON 1822 FERNWOOD ROAD LAKE COMO, NJ 1822 FERNWOOD ROAD 07719 3	621500 492400 1113900		1113900			01	.00 10199.36 5099.68
10	14 34	35X100 1SF .0803	2 MARKOWITZ, ALAN & LORI 444 E 86TH ST, APT 3F NEW YORK, NY 1820 FERNWOOD ROAD 10028 3	640800 542600 1183400		1183400			01	.00 10902.76 5451.38
11	14 35	35X100 1SF .0803	2 MINEO, KAREN 1818 FERNWOOD RD LAKE COMO, NJ 1818 FERNWOOD ROAD 07719 3	640800 308700 949500		949500			02	.00 9100.16 4550.08
12	14 36	30X100 1SF .0689	2 BEIRNE, JOSEPH & PALMIRA 1816 FERNWOOD ROAD LAKE COMO, NJ 1816 FERNWOOD ROAD 07719 3	621500 604700 1226200		1226200			01	.00 11336.63 5668.32
13	14 37	30X100 1SF1G .0689	2 MANGONE, CHRISTOPHER & DEBRA 26 LINWOOD DRIVE WAPPINGERS FALLS, NJ 1814 FERNWOOD ROAD 12590 3	621500 278200 899700		899700			01	.00 8073.11 4036.56
14	14 38	30X100 1SF .0689	2 RAFFERTY, ELIZABETH A 1812-12 1/2 FERNWOOD ROAD LAKE COMO, NJ 1812-12 1/2 FERNWOOD ROAD 07719 3	621500 109400 730900		730900			02	.00 6927.83 3463.92

8500400

0

14

4476700

12977100

38

1 L i n e	2 Block No. Lot No. Qualification Account No.	3 Land Dimensions Building Description Additional Lots Acreage	4 Owner's Name Address City State Property Location	5 Billing Code Zip Code	6 Land Improvement Total	7 Exemptions Cd. Amount	8 Net Taxable Value	9 Deduct. Cd.Quan.	10 Special Tax Codes	11 Num Units	12 DED AMT 2025 TAX 2026 1ST
1	14 39	25X100 1SF1G .0574	2 MICCHELLI, ANGELA MARIA 1810 FERNWOOD ROAD LAKE COMO, NJ 1810 FERNWOOD ROAD	07719 3	547500 260100 807600		807600			01	.00 7717.40 3858.70
2	14 40	25X100 1SF1G .0574	2 TONELLI, JAMES E II & JENNIFER O 760 BARRON AVENUE WOODBIDGE, NJ 1808 FERNWOOD ROAD	07095 3	547500 91300 638800		638800			01	.00 6041.06 3020.53
3	14 41	30X100 1SCR 1SCR .0689	2 NEIVERT, OLIVIA SARA 770 JACKSON STREET, 1305 HOBOKEN, NJ 1806 FERNWOOD ROAD	07030 3	678000 215800 893800		893800			02	.00 8515.00 4257.50
4	14 42	30X100 .0689	2 VENTRICE, PETER & MARY E 1804 FERNWOOD ROAD LAKE COMO, NJ 1804 FERNWOOD ROAD	07719 3	621500 598000 1219500		1219500			01	.00 10820.60 5410.30
5	14 43	70X74 COMMON ELEMENTS .1189	15F 623 18TH AVE REALTY,LLC @ MASHINI,N 2 BEECHWOOD ROAD MONTEVALE, NJ 1802 FERNWOOD&621-23 18TH	07645 3	0 0 0		*EXEMPT*			04	.00 .00 .00
6	14 43 C0001	37% COMMON ELEMENTS CONDOMINIUM .0000	2 621 EIGHTEENTH AVENUE CO. 621 EIGHTEENTH AVENUE LAKE COMO, NJ 621 EIGHTEENTH AVENUE	07719 R-40	403800 233200 637000		637000				.00 6435.85 3217.93
7	14 43 C0002	47% COMMON ELEMENTS CONDOMINIUM .0000	2 BRIENZA,DAVID,BONNIE,LAURA&MORGAN G 902 5TH AVENUE SPRING LAKE, NJ 623 EIGHTEENTH AVENUE	07762 R-40	425000 294900 719900		719900				.00 7890.75 3945.38
8	14 43 C0003	16% COMMON ELEMENTS CONDOMINIUM .0000	2 VELEZ, ASHLEY 1802 FERNWOOD ROAD LAKE COMO, NJ 1802 FERNWOOD ROAD	07719 R-40	403800 172600 576400		576400				.00 5748.47 2874.24
9	14 44	26X70 2SF .0418	2 TORTORA, KATHLEEN B 415 LAFAYETTE AVENUE CLIFFSIDE PARK, NJ 619 EIGHTEENTH AVENUE	07010 3	593100 263600 856700		856700			01	.00 6648.27 3324.14
10	14 45	30X100 .0689	1 TORTORA, KATHLEEN B 415 LAFAYETTE AVENUE CLIFFSIDE PARK, NJ 617 EIGHTEENTH AVENUE	07010 3	423800 0 423800		423800				.00 3982.95 1991.48
11	14 46	30X100 1SF2G .0689	1 WADDELL, BRIAN & JOANN 16 ALDON TERRACE BLOOMFIELD, NJ 615 EIGHTEENTH AVENUE	07003 3	565000 0 565000		565000			01	.00 6337.65 3168.83
12	15 1	40X90 1SF .0826	2 VERDI, FRANCES L 601 EIGHTEENTH AVENUE LAKE COMO, NJ 601 EIGHTEENTH AVENUE	07719 3	594400 82100 676500		676500			01	.00 6139.25 3069.63
13	15 2	50X100 2SF .1148	2 ARZANO, VICTORIA 1803 PINE TERRACE LAKE COMO, NJ 1803 PINE TERRACE	07719 3	635200 164400 799600		799600			01	.00 7646.26 3823.13
14	15 3	40X100 2SF .0918	2 GRIMM-DEFRANCO, MARGERY A 5 MILTON AVE SUMMIT, NJ 1807 PINE TERRACE	07901 4	600000 207500 807500		807500			01	.00 7721.41 3860.71

7038600

0

15

2583500

9622100

3

1 L i n e	2 Block No. Lot No. Qualification Account No.	3 Land Dimensions Building Description Additional Lots Acreage Prop. Class	4 Owner's Name Address City State Property Location Billing Code Zip Code	5 Land Improvement Total	6 Exemptions Cd. Amount	7 Net Taxable Value	8 Deduct. Cd.Quan.	9 Special Tax Codes	10 Num Units	12 DED AMT 2025 TAX 2026 1ST
1	15 4	40X100 2SF .0918	2 STEIN, ROBERT LAWRENCE & RACHEL ANN 24 JERICHO RUN WASHINGTON CROSSING, PA 18977 1809 PINE TERRACE 4	600000 142800 742800		742800			01	.00 7161.29 3580.65
2	15 5	25X100 1SF1G .0574	2 BOOTH, CHRISTOPHER 205 HUDSON ST.-UNIT 907 HOBOKEN, NJ 07030 1811 PINE TERRACE 4	547500 64800 612300		612300			01	.00 5778.53 2889.27
3	15 6	25X100 1SF .0574	2 VIOLA, RICHARD 1813 PINE TERRACE LAKE COMO, NJ 07719 1813 PINE TERRACE 2 4	547500 90700 638200		638200			02	.00 6319.61 3159.81
4	15 7	30X100 1SF .0689	2 DENNIN, JOHN J 1815 PINE TERRACE LAKE COMO, NJ 07719 1815 PINE TERRACE 4	565000 69300 634300		634300			01	.00 5997.97 2998.99
5	15 8	30X100 1SF .0689	2 WERNER, WILLIAM R & CATHERINE J 5 HOPPING LANE FLORHAM PARK, NJ 07932 1817 PINE TERRACE 4	565000 55600 620600		620600	V 1 02		01	250.00 5612.70 2806.35
6	15 9	30X100 1SF .0689	2 MCKELVEY, KRISTIN 1819 PINE TERRACE LAKE COMO, NJ 07719 1819 PINE TERRACE 4	565000 74300 639300		639300			01	.00 6049.07 3024.54
7	15 10	30X100 1SF1G .0689	2 HOGAN, PATRICK & CHRISTINE 1821 PINE TERRACE LAKE COMO, NJ 07719 1821 PINE TERRACE 4	565000 208500 773500		773500			01	.00 7380.73 3690.37
8	15 11	30X100 1SF .0689	2 MATTHEWS, MAUREEN 1823 PINE TERR LAKE COMO, NJ 07719 1823 PINE TERRACE 4	565000 77200 642200		642200			01	.00 6077.13 3038.57
9	15 12.01	40X100 2SF .0918	2 ROACH, PATRICIA & ANDREW 1823 1/2 PINE TERRACE LAKE COMO, NJ 07719 1823 1/2 PINE TERRACE 4	660000 575800 1235800		1235800			01	.00 11181.32 5590.66
10	15 13.01	40X100 2.5SF .0918	2 2042 86TH STREET CORP 1015 80TH STREET BROOKLYN, NY 11228 1825 PINE TERRACE 4	660000 784500 1444500		1444500			01	.00 11669.29 5834.65
11	15 13.02	40X100 2SF .0918	2 SIRAKIDES, PATRICIA 1827 PINE TERRACE LAKE COMO, NJ 07719 1827 PINE TERRACE 4	660000 588100 1248100		1248100			01	.00 11082.12 5541.06
12	15 14	40X100 1SF .0918	2 OSTERLO, GARY, PATRICIA & ERICA 1829 PINE TERRACE LAKE COMO, NJ 07719 1829 PINE TERRACE 4	600000 635800 1235800		1235800			01	.00 11752.46 5876.23
13	15 15	35X100 1SFSG .0803	2 CLAYTON, LISA M 3200 LIBERTY LANE WALL, NJ 07719 1831 PINE TERRACE 4	582500 71800 654300		654300			01	.00 6199.37 3099.69
14	15 16	50X100 1SF .1148	2 BARR, ERIC 1833 PINE TERRACE LAKE COMO, NJ 07719 1833 PINE TERRACE 4	630000 179900 809900		809900			01	.00 7747.46 3873.73

1 L i n e	2 Block No. Lot No. Qualification Account No.	3 Land Dimensions Building Description Additional Lots Acreage	4 Owner's Name Address City State Property Location	5 Billing Code Zip Code	6 Land Improvement Total	7 Exemptions Cd. Amount	8 Net Taxable Value	9 Deduct. Cd.Quan.	10 Special Tax Codes	11 Num Units	12 DED AMT 2025 TAX 2026 1ST
1	15 17	65X100 IRR 1SF1G .0000	2	KEENAN, PHILIP M & REBECCA H 9 HANOVER AVENUE WARREN, NJ 07059 1837 PINE TERRACE 4	663000 85900 748900		748900			01	.00 7145.26 3572.63
2	15 18	10X100 21X100 1SF .0356	2	ARCYKIEWICZ, JAMIE MARIE 1840 BRIARWOOD TERRACE BELMAR, NJ 07719 1840 BRIARWOOD TERRACE 4	494500 65500 560000		560000			01	.00 5409.80 2704.90
3	15 19	30X100 1SF .0689	2	TESTANI, MICHAEL 120 EAST HARTSDALE AVE 1H HARTSDALE, NY 10530 1838 BRIARWOOD TERRACE 4	565000 80500 645500		645500			01	.00 6109.19 3054.60
4	15 20	37X100 1SF .0849	2	CARROLL, MICHAEL & ROCHELLE RITACCO 1836 BRIARWOOD TERRACE LAKE COMO, NJ 07719 1836 BRIARWOOD TERRACE 4	589500 135200 724700		724700			01	.00 6801.58 3400.79
5	15 21	32X100 1SF2G .0735	2	MULLIGAN, THOMAS JOHN 1834 BRIARWOOD TERRACE LAKE COMO, NJ 07719 1834 BRIARWOOD TERRACE 4	572000 104800 676800		676800			01	.00 6420.82 3210.41
6	15 22	30X100 1SF .0689	2	NAZAR, NANCY 1832 BRIARWOOD TERRACE LAKE COMO, NJ 07719 1832 BRIARWOOD TERRACE 4	565000 60400 625400		625400			01	.00 5910.80 2955.40
7	15 23	30X100 2SF .0689	2	ONOFRIO, GREGG 1830 BRIARWOOD TERRACE LAKE COMO, NJ 07719 1830 BRIARWOOD TERRACE 4	621500 396900 1018400		1018400			01	.00 8946.86 4473.43
8	15 24	30X100 1.5SF1G .0689	2	CHEZ LLC 40 RUSTIC WAY FREEHOLD, NJ 07728 1828 BRIARWOOD TERRACE 4	621500 263600 885100		885100			02	.00 7490.95 3745.48
9	15 25	40X100 1SF .0918	1	BILOTTI, NICHOLAS & EMILY 1826 BRIARWOOD TERRACE LAKE COMO, NJ 07719 1826 BRIARWOOD TERRACE 4	600000 0 600000		600000			01	.00 6707.39 3353.70
10	15 26	43X100 1SF .0987	2	ROCCO, ANTHONY & DEBRA, CO-TRUSTEES 1101 CAPSTAN DRIVE FORKED RIVER, NJ 08731 1824 BRIARWOOD TERRACE 4	609000 107100 716100		716100			02	.00 6814.60 3407.30
11	15 27	37X100 1SF .0849	2	LAGNO, SUSAN F 1822 BRIARWOOD TERRACE LAKE COMO, NJ 07719 1822 BRIARWOOD TERRACE 4	589500 72900 662400		662400			01	.00 6280.54 3140.27
12	15 28	40X100 1SS1G .0918	2	ZELESNY, TARYN S 4 RODNEY ROAD EAST BRUNSWICK, NJ 08816 1820 BRIARWOOD TERRACE 4	600000 221600 821600		821600			01	.00 7860.69 3930.35
13	15 29	40X100 1SF .0918	2	LO PRESTI, THOMAS J 1818 BRIARWOOD TERRACE LAKE COMO, NJ 07719 1818 BRIARWOOD TERRACE 4	600000 158600 758600		758600	V 1 01		01	250.00 6985.44 3492.72
14	15 30	40X100 1SF1G .0918	2	DEMAIO, JOHN R & LIZABETH 1816 BRIARWOOD TERRACE LAKE COMO, NJ 07719 1816 BRIARWOOD TERRACE 4	660000 345900 1005900		1005900			01	.00 8414.80 4207.40

1 L i n e	2 Block No. Lot No. Qualification Account No.	3 Land Dimensions Building Description Additional Lots Acreage Prop. Class	4 Owner's Name Address City State Property Location Billing Code Zip Code	5 Land Improvement Total	6 Exemptions Cd. Amount	7 Net Taxable Value	8 Deduct. Cd.Quan.	9 Special Tax Codes	10 Num Units	12 DED AMT 2025 TAX 2026 1ST
1	15 31	30X100 2SF .0689	2 REUTER, GARY A 1814 BRIARWOOD TERR LAKE COMO, NJ 1814 BRIARWOOD TERRACE 07719 3	621500 659100 1280600		1280600			01	.00 11342.64 5671.32
2	15 32	30X100 2SFLG .0689	2 OSHAUGHNESSY, CHRISTOPHER M 2 BABBIT BRIDGE ROAD MAHWAH, NJ 1812 BRIARWOOD TERRACE 07430 3	593300 221600 814900		814900			01	.00 7146.26 3573.13
3	15 33.01	35X100 2SF .0803	2 LARDIN, DOUGLAS M & THERESA 1810 BRIARWOOD TERRACE LAKE COMO, NJ 1810 BRIARWOOD TERRACE 07719 3	640800 594800 1235600		1235600			01	.00 10930.82 5465.41
4	15 33.02	35X100 1SF .0803	2 SOCKLOFF, BRADLEY J & MEGHAN M 162 MORNINGSIDE TERR PARK RIDGE, NJ 1808 BRIARWOOD TERRACE 07656	582500 249200 831700		831700			01	.00 7743.46 3871.73
5	15 34	30X100 1SF .0689	2 FITZPATRICK, WILLIAM 660 GARDEN STREET UNION, NJ 1806 BRIARWOOD TERRACE 07083 3	593300 167100 760400		760400			01	.00 6979.93 3489.97
6	15 35	40X100 2SF-COLONIAL .0918	2 JARVIS, HENRY R. & DAVID C. KOCH 1804 BRIARWOOD TERRACE LAKE COMO, NJ 1804 BRIARWOOD TERRACE 07719 3	660000 484000 1144000		1144000	V 1 02		01	250.00 10050.56 5025.28
7	15 36	30X60 1SF .0413	2 CASTILLO, SHARON L 1802 BRIARWOOD TERRACE LAKE COMO, NJ 1802 BRIARWOOD TERRACE 07719 3	515800 100100 615900		615900			01	.00 5828.63 2914.32
8	15 37	30X70 1SF .0482	2 GALLO, STEPHEN J & CERBONE, LISA 45 TRASK AVE BAYONNE, NJ 611 EIGHTEENTH AVENUE 07002 3	496200 78100 574300		574300			01	.00 5431.84 2715.92
9	15 38	30X70 1SF .0482	2 ANGELONE, ANTHONY & EDIE ANN 2 UNDERCLIFF TERRACE WEST ORANGE, NJ 609 EIGHTEENTH AVENUE 07052 3	496200 81800 578000		578000			01	.00 5468.92 2734.46
10	15 39	30X100 1SF .0689	2 HOSNER, HANNELORE S 607 EIGHTEENTH AVENUE LAKE COMO, NJ 607 EIGHTEENTH AVENUE 07719 3	565000 90000 655000		655000	S 1 01		01	250.00 5954.38 2977.19
11	15 40	30X90 10X100 2SF .0425	1 JOYCE, JEAN & WILLIAM H 603-605 EIGHTEENTH AVENUE LAKE COMO, NJ 603 EIGHTEENTH AVENUE 07719 3	447900 0 447900		447900				.00 4225.43 2112.72
12	15 41	30X90 2SFLG .0620	2 JOYCE, JEAN & WILLIAM H 603 EIGHTEENTH AVENUE LAKE COMO, NJ 603 EIGHTEENTH AVENUE 07719 3	530800 186600 717400		717400			01	.00 6837.65 3418.83
13	16 1	70X100 2SF 36 .1607	2 GIBBONS, JON JOEL 513 EIGHTEENTH AVE LAKE COMO, NJ 513 EIGHTEENTH AVENUE 07719 4	793500 208100 1001600		1001600			01	.00 9614.19 4807.10
14	16 2	40X100 1SB .0918	2 DOERING, STEVEN P 1805 LAUREL TERRACE LAKE COMO, NJ 1805 LAUREL TERRACE 07719 4	600000 149200 749200		749200			01	.00 7150.27 3575.14

V01 250

8136800

0

16

S01 250

3269700

11406500

2

1 L i n e	2 Block No. Lot No. Qualification Account No.	3 Land Dimensions Building Description Additional Lots Acreage Prop. Class	4 Owner's Name Address City State Property Location Billing Code Zip Code	5 Land Improvement Total	6 Exemptions Cd. Amount	7 Net Taxable Value	8 Deduct. Cd.Quan.	9 Special Tax Codes	10 Num Units	12 DED AMT 2025 TAX 2026 1ST
1	16 3	60X100 1SF10B .1377	2 HYER, JOHN T JR 224 PITTENGER PLACE NEPTUNE, NJ 1807-1809 LAUREL TERRACE	07753 4 726000 169900 895900		895900			02	.00 8576.12 4288.06
2	16 4	40X100 2SF .0918	2 HIGGINS, MICHAEL E & MARY JEAN 1811 LAUREL TERRACE LAKE COMO, NJ 1811 LAUREL TERRACE	07719 4 660000 606100 1266100		1266100			01	.00 10369.70 5184.85
3	16 5	40X100 1.5SF .0918	2 QUINN, JOSEPH P 815 PARK AVE SPRING LAKE, NJ 1813 LAUREL TERRACE	077621935 4 660000 362000 1022000		1022000			02	.00 9540.04 4770.02
4	16 6	40X100 .0918	1 QUINN, JOSEPH & MARY 12966 BRADY RD JACKSONVILLE, FL 1815 LAUREL TERRACE	322232509 4 600000 0 600000		600000				.00 5661.30 2830.65
5	16 7	30X100 2SF .0689	2 GERRIS, PATRICIA 1817 LAUREL TERRACE LAKE COMO, NJ 1817 LAUREL TERRACE	07719 4 565000 292500 857500		857500			01	.00 8214.40 4107.20
6	16 8	30X100 1SF .0689	2 MORIARTY, LAURA 1819 LAUREL TERRACE LAKE COMO, NJ 1819 LAUREL TERRACE	07719 4 565000 161000 726000		726000	S 1 02 V 1		01	500.00 6408.79 3204.40
7	16 9	30X100 1SF .0689	2 GERRIS, DANIEL T & RITA A 1821 LAUREL TERRACE LAKE COMO, NJ 1821 LAUREL TERRACE	07719 4 565000 255400 820400		820400			01	.00 7845.66 3922.83
8	16 10	30X100 1SF .0689	2 CARUSO, ALEXA LYNN & PORTER, ALLEN 35 LINDEN AVENUE MONTCLAIR, NJ 1823 LAUREL TERRACE	07042 4 565000 123600 688600		688600			01	.00 6538.05 3269.03
9	16 11	30X100 1SF .0689	2 SANGIOVANNI, JOHN III 78 DUTCHTOWN HARLINGEN RD BELLE MEAD, NJ 1825 LAUREL TERRACE	08502 4 565000 97700 662700		662700			01	.00 6280.54 3140.27
10	16 12	30X100 1SF1G .0689	2 JAMES J & KATHLEEN M BARBARELLO TRU 1827 LAUREL TERRACE LAKE COMO, NJ 1827 LAUREL TERRACE	07719 4 565000 150700 715700		715700			01	.00 6807.59 3403.80
11	16 13	40X100 1SF2G .0918	15F OLESZKIEWICZ, JOSEPH J. & BARBARA 1829 LAUREL TERRACE LAKE COMO, NJ 1829 LAUREL TERRACE	07719 4 600000 163400 763400		*EXEMPT*			01	.00 .00 .00
12	16 14	40X100 1SF .0918	2 ALPAUGH, W.M.JR&D.M.&RIETZKE TRUST 1831 LAUREL TERRACE LAKE COMO, NJ 1831 LAUREL TERRACE	07719 4 630000 158400 788400		788400			02	.00 7517.00 3758.50
13	16 15	73X100 38X100 2SF .1274	2 WADE, LISA 1 RIPLEY LANE LAKE COMO, NJ 1 RIPLEY LANE	07719 4 641000 77100 718100		718100			01	.00 6837.65 3418.83
14	16 16	50X100 1SF2G .1148	2 DOUGHERTY, JERELYN M & ROBERT J 4 RIPLEY LANE LAKE COMO, NJ 4 RIPLEY LANE	07719 4 661500 193700 855200		855200			01	.00 7897.76 3948.88

V01 250

7968500

0

16

S01 250

2648100

10616600

16

1 L i n e	2 Block No. Lot No. Qualification Account No.	3 Land Dimensions Building Description Additional Lots Acreage	4 Owner's Name Address City State Property Location	5 Billing Code Zip Code	6 Land Improvement Total	7 Exemptions Cd. Amount	8 Net Taxable Value	9 Deduct. Cd.Quan.	10 Special Tax Codes	11 Num Units	12 DED AMT 2025 TAX 2026 1ST
1	16 17	50X100 1SF1G .1148	2 CZERMINSKI, DIANE 3 RIPLEY LANE LAKE COMO, NJ 3 RIPLEY LANE	07719 4	661500 370400 1031900		1031900			01	.00 9649.26 4824.63
2	16 18	40X100 1SF .0918	2 KOLODZINSKI, DIANE M & MCLAUGHLIN, F 1828 PINE TERRACE LAKE COMO, NJ 1828 PINE TERRACE	07719 4	600000 121400 721400		721400			01	.00 7313.60 3656.80
3	16 19	40X100 2SF .0918	2 VAIL, JEFFREY & ELLEN 1826 PINE TERRACE LAKE COMO, NJ 1826 PINE TERRACE	07719 4	660000 529400 1189400		1189400			01	.00 10083.13 5041.57
4	16 20	40X100 1SF1G .0918	2 GEISLER, LEONORE T 1824 PINE TERRACE LAKE COMO, NJ 1824 PINE TERRACE	07719 4	600000 94400 694400		694400			01	.00 6599.17 3299.59
5	16 21	40X100 1SF .0918	2 MAZZILLI, JOSEPH & DEANA 20 MANOR DRIVE RAMSEY, NJ 1822 PINE TERRACE	07446 4	600000 38300 638300		638300			01	.00 6371.72 3185.86
6	16 22	26X100 1SF .0597	2 1820 PINE REALTY, LLC 49 YOUNG AVENUE CEDAR GROVE, NJ 1820 PINE TERRACE	07009 4	551000 63500 614500		614500			01	.00 6059.09 3029.55
7	16 23	27X100 1SF1G .0620	2 MARTIN, BETH ANN 87 BROOKDALE AVENUE NUTLEY, NJ 1818 1/2 PINE TERRACE	071101006 4	554500 78900 633400		633400			01	.00 5988.95 2994.48
8	16 24	27X100 1SF1G .0620	2 MAZZILLI, JOSEPH & DEANA T CURCIONE 1818 PINE TERRACE LAKE COMO, NJ 1818 PINE TERRACE	07719 4	554500 96000 650500		650500			01	.00 6159.29 3079.65
9	16 25	30X100 1SF .0689	2 ANDERSON, KAYSONNE & AMANDA JILL 1816 PINE TERRACE LAKE COMO, NJ 1816 PINE TERRACE	07719 4	565000 160400 725400		725400			01	.00 6903.78 3451.89
10	16 26	30X100 2SFB .0689	2 CRONIN, JAMES F & DEBRA L 1814 PINE TERRACE LAKE COMO, NJ 1814 PINE TERRACE	07719 4	621500 518200 1139700		1139700			01	.00 10054.07 5027.04
11	16 27	40X100 2.5SFB .0918	2 HIGGINS, PETER III & ELLEN 1812 PINE TERRACE LAKE COMO, NJ 1812 PINE TERRACE	07719 4	660000 757700 1417700		1417700			01	.00 12323.60 6161.80
12	16 28	30X100 1SF1G .0689	2 HIGGINS, PETER, ELLEN, BRIAN & KEVIN 1812 PINE TERRACE LAKE COMO, NJ 1810 PINE TERRACE	07719 4	621500 613300 1234800		1234800			01	.00 10994.95 5497.48
13	16 29	30X100 1SF1G .0689	2 SIROIS, DENISE R 1808 PINE TERRACE LAKE COMO, NJ 1808 PINE TERRACE	07719 4	565000 103400 668400		668400			01	.00 6337.65 3168.83
14	16 30	40X100 1.5SF1G .0918	2 CHIUSANO, DIANE & RUSSELL SULLIVAN 1806 PINE TERRACE LAKE COMO, NJ 1806 PINE TERRACE	07719 4	660000 631100 1291100		1291100			01	.00 11500.96 5750.48

8474500

0

16

4176400

12650900

30

1 L i n e	2 Block No. Lot No. Qualification Account No.	3 Land Dimensions Building Description Additional Lots Acreage Prop. Class	4 Owner's Name Address City State Property Location Billing Code Zip Code	5 Land Improvement Total	6 Exemptions Cd. Amount	7 Net Taxable Value	8 Deduct. Cd.Quan.	9 Special Tax Codes	10 Num Units	12 DED AMT 2025 TAX 2026 1ST
1	16 31	40X100 1.5SF .0918	2 TREVAL, ROBERT & KARYN 1804 PINE TERRACE LAKE COMO, NJ 1804 PINE TERRACE 07719 4	600000 186600 786600		786600			01	.00 7514.00 3757.00
2	16 32	40X100 1SF .0918	2 APAGANO DEVELOPMENT, LLC 2068 OVERBROOK DRIVE WALL, NJ 1800-1802 PINE TERRACE 07719 4	660000 232300 892300		892300			03	.00 7029.03 3514.52
3	16 33	30X100 1SF2G .0689	2 MENKIN, RICHARD 521 EIGHTEENTH AVENUE LAKE COMO, NJ 521 EIGHTEENTH AVENUE 07719 4	565000 78900 643900		643900			01	.00 6094.16 3047.08
4	16 34	30X100 2SF2G .0689	2 ROCCO, ANTHONY JR 1101 CAPSTAN AVENUE FORKED RIVER, NJ 519 EIGHTEENTH AVENUE 08731 4	565000 211100 776100		776100			02	.00 6560.09 3280.05
5	16 35	30X100 1SF .0689	2 SPINELLI, MARK G PO BOX 4591 WARREN, NJ 517 EIGHTEENTH AVENUE 07059 4	508500 0 508500		508500			01	.00 4779.54 2389.77
6	17 1.01	.0000	2 MURRAY, COLLEEN & MANFREDI, MICHAEL 1801 PARKWAY LAKE COMO, NJ 1801 PARKWAY 07719	633200 847100 1480300		1480300			01	.00 14146.24 7073.12
7	17 1.02	.0000	2 CRANE, RUSSELL & LOURDES 320 SOUTH BROADWAY SOUTH NYACK, NY 1799 PARKWAY 10960	651800 818400 1470200		1470200				.00 14407.76 7203.88
8	17 2	30X95 1SF .0654	2 DANAHY, JASON & CATHERINE J 1803 PARKWAY LAKE COMO, NJ 1803 PARKWAY 07719 2	619200 777400 1396600		1396600			01	.00 13667.28 6833.64
9	17 3	30X95 1SF .0654	2 LEFTHERIS, PETER B & KELLY A 1805-1805 1/2 PARKWAY LAKE COMO, NJ 1805 PARKWAY 07719 2	619200 883600 1502800		1502800			02	.00 15248.43 7624.22
10	17 4	30X95 2SF .0654	2 POUSTY, YAGHOOB & BEVERLY 283 GRANDVIEW AVE SUFFERN, NY 1807 PARKWAY 10901 4	562900 193200 756100		756100			01	.00 7207.39 3603.70
11	17 5	30X95 1SF .0654	2 MERSCHROD, KRISTA SUSAN, TRUSTEE, ETAL 82 WILLIAMSON ROAD BERGENFIELD, NJ 1809 PARKWAY 07621 4	562900 73100 636000		636000			01	.00 6016.01 3008.01
12	17 6	30X95 1.5SF .0654	2 CARR, JOHN J & MICHELE P 40 EAST 89TH ST APT 10G NEW YORK, NY 1811 PARKWAY 10128 4	619200 480300 1099500		1099500			01	.00 9509.98 4754.99
13	17 7	60X95 1SFAG .1309	2 ALLEN, BRUCE PO BOX 463 BELMAR, NJ 1815 PARKWAY 07719 4	688800 372300 1061100		1061100			01	.00 9596.15 4798.08
14	17 8	30X95 2SFB .0654	2 PATIRE-SINGER, WANDA 583 SUDBURY LANE BRIDGEWATER, NJ 1817 PARKWAY 08807 4	619200 449000 1068200		1068200			01	.00 9771.50 4885.75

8474900

0

17

5603300

14078200

8

1 L i n e	2 Block No. Lot No. Qualification Account No.	3 Land Dimensions Building Description Additional Lots Acreage Prop. Class	4 Owner's Name Address City State Property Location Billing Code Zip Code	5 Land Improvement Total	6 Exemptions Cd. Amount	7 Net Taxable Value	8 Deduct. Cd.Quan.	9 Special Tax Codes	10 Num Units	12 DED AMT 2025 TAX 2026 1ST
1	17 9	30X95 1SF .0654	2 TERNOWCHEK, SAMUEL & JEANNE 42 HILLTOP ROAD YARDLEY, PA 19067 1819 PARKWAY 4	619200 701200 1320400		1320400			01	.00 12286.52 6143.26
2	17 10	41.75X95 CONDOMINIUM .0911	1 1821 PARKWAY CONDOMINIUM ASSOC, INC 1823 PARKWAY % K LYNCH LAKE COMO, NJ 07719 1821-1823 PARKWAY 4	0 0 0						.00 .00 .00
3	17 10.01	50% COMMON ELEMENTS CONDOMINIUM .0000	2 LYNCH, KEVIN E & ROBIN E 2917 ROOSEVELT ST WALL TOWNSHIP, NJ 07719 1823 PARKWAY	425000 212700 637700		637700				.00 6228.43 3114.22
4	17 10.02	50% COMMON ELEMENTS CONDOMINIUM .0000	2 1819 PARKWAY, LLC 42 UPPER HILLTOP ROAD YARDLEY, PA 19067 1821 PARKWAY 4	425000 212700 637700		637700				.00 6228.43 3114.22
5	17 11	41.75X95 2SF 2-FAMILY .0911	2 SHINN, THOMAS J 1600 OCEAN AVENUE LAKEWOOD, NJ 08701 1825-1827 PARKWAY 4	603100 326800 929900		929900			02	.00 7679.33 3839.67
6	17 12	34.5X95 2.5SF .0752	2 CAREY, DOROTHY A & DOROTHY A CAREY REV 1831 PARKWAY LAKE COMO, NJ 07719 1831 PARKWAY 4	634300 549600 1183900		1183900			01	.00 10255.47 5127.74
7	17 13	29X95 .0632	2 FIELDS, ANN MARIE 1833 PARKWAY LAKE COMO, NJ 07719 1833 PARKWAY 4	611600 441700 1053300		1053300			01	.00 9302.57 4651.29
8	17 14	.0000	2 LIZAK, ROBERT & TANA & LAPLACA, TAN 1835 PARKWAY LAKE COMO, NJ 07719 1835 PARKWAY 4	630500 365100 995600		995600			01	.00 8767.50 4383.75
9	17 15	30X95 1SF .0654	2 O'DEA, KEVIN W 15 VALANDORA COURT SPRING LAKE, NJ 07762 1837 PARKWAY 4	560800 136600 697400		697400			01	.00 6625.22 3312.61
10	17 16	30X94 1SF .0647	2 MENENDEZ, MAYLING A/K/A MAY LING 1839 PARKWAY LAKE COMO, NJ 07719 1839 PARKWAY 4	560800 103100 663900		663900			01	.00 6291.56 3145.78
11	17 17	30X93 2.5SF .0640	2 ELLERSON, GAIL WIDOW 1841 PARKWAY LAKE COMO, NJ 07719 1841 PARKWAY 4	560800 203800 764600		764600			01	.00 7292.56 3646.28
12	17 18	30X54 2SF .0372	2 LARSON, JASON & AMY PO BOX 6562 LAWRENCEVILLE, NJ 08648 1843 PARKWAY 4	480200 140900 621100		621100			01	.00 5894.77 2947.39
13	17 19	30X38 1SF .0262	2 LARSON, AMY L & JASON J PO BOX 6562 LAWRENCEVILLE, NJ 08648 1843 1/2 PARKWAY 4	292400 80600 373000		373000			01	.00 3520.03 1760.02
14	17 20	30X92 2SCG .0634	2 FINNEGAN, THERESA E 1845 PARKWAY LAKE COMO, NJ 07719 1845 PARKWAY 4	616900 434400 1051300		1051300			01	.00 8942.85 4471.43

7020600

0

17

3909200

10929800

20

1 L i n e	2 Block No. Lot No. Qualification Account No.	3 Land Dimensions Building Description Additional Lots Acreage Prop. Class	4 Owner's Name Address City State Property Location Billing Code Zip Code	5 Land Improvement Total	6 Exemptions Cd. Amount	7 Net Taxable Value	8 Deduct. Cd.Quan.	9 Special Tax Codes	10 Num Units	12 DED AMT 2025 TAX 2026 1ST
1	17 21	50X92 .1056	2 TAYLOR, DAWN E 1847 PARKWAY LAKE COMO, NJ 1847 PARKWAY 07719 4	786500 276700 1063200		1063200			01	.00 10366.69 5183.35
2	17 22	94X77 1.5SF1G .1662	1 ANZALONE, PETER J & MARIA G 500 NORTH BOULEVARD LAKE COMO, NJ 500 NORTH BOULEVARD 07719 4	1698400 0 1698400		1698400			01	.00 16216.37 8108.19
3	17 23	40X100 1SF .0918	2 FURNER, MATTHEW & SARAH 1321 UPLAND DR. PMB 7633 HOUSTON, TX 1832 LAUREL TERRACE 77043 4	600000 154700 754700		754700			01	.00 7197.37 3598.69
4	17 24	40X100 1SF .0918	2 VICIDOMINI, ANTHONY V & LAUREN 41 WOODSTOWN DRIVE FREEHOLD, NJ 1830 LAUREL TERRACE 07728 4	600000 95500 695500		695500			01	.00 6610.19 3305.10
5	17 25	30X100 2SF .0689	2 DI GIUSEPPANTONIO, JOSEPH & LISA 1828 LAUREL TERRACE LAKE COMO, NJ 1828 LAUREL TERRACE 07719 4	565000 282800 847800		847800			01	.00 8118.20 4059.10
6	17 26	30X100 1.5SF .0689	2 1826 LAUREL TERRACE, LLC 1831 PARKWAY LAKE COMO, NJ 1826 LAUREL TERRACE 07719 4	565000 118000 683000		683000			01	.00 6299.57 3149.79
7	17 27	30X100 2SF .0689	2 CUMMINGS, DOUGLAS S & CYNTHIA A 32 ANDOVER DR WAYNE, NJ 1824 LAUREL TERRACE 07470 4	565000 162000 727000		727000			01	.00 6918.81 3459.41
8	17 28.01	30X100 2SF .0689	2 CLANCY, KEVIN P & ANN C & CLANCY FA 25 FAIRHILL ROAD WESTFIELD, NJ 1822 LAUREL TERRACE 07090 4	621500 616700 1238200		1238200			01	.00 9920.80 4960.40
9	17 28.02	30X100 1SF .0689	2 CONOCHAN, KEVIN & DEBORAH 1820 LAUREL TERRACE LAKE COMO, NJ 1820 LAUREL TERRACE 07719 4	565000 168500 733500		733500			01	.00 6982.94 3491.47
10	17 29	30X100 1SF .0689	2 SOLTIS, KENNETH A JR 1818 LAUREL TERRACE LAKE COMO, NJ 1818 LAUREL TERRACE 07717 4	565000 70200 635200		635200			01	.00 6007.99 3004.00
11	17 30	30X100 1SF .0689	2 MAGISTRO, PAUL T 428 RIVER ROAD CHATHAM, NJ 1816 LAUREL TERRACE 07928 4	565000 202800 767800		767800			01	.00 7323.62 3661.81
12	17 31	30X100 1SF .0689	2 BONAVITO, JACQUELINE P 1814 LAUREL TERRACE LAKE COMO, NJ 1814 LAUREL TERRACE 07719 4	565000 86600 651600		651600			01	.00 6170.32 3085.16
13	17 32	30X100 1SF .0689	2 FENNELL, TRACY L 99 KING STREET #300 ST. AUGUSTINE, FL 1812 LAUREL TERRACE 32085 4	565000 188800 753800		753800			01	.00 7196.36 3598.18
14	17 33	30X100 1SF .0689	2 MCSHEA, JAMES 1810 LAUREL TERRACE LAKE COMO, NJ 1810 LAUREL TERRACE 07719 4	621500 646500 1268000		1268000			01	.00 10988.93 5494.47

9447900

0

17

3069800

12517700

33

1 L i n e	2 Block No. Lot No. Qualification Account No.	3 Land Dimensions Building Description Additional Lots Acreage Prop. Class	4 Owner's Name Address City State Property Location Billing Code Zip Code	5 Land Improvement Total	6 Exemptions Cd. Amount	7 Net Taxable Value	8 Deduct. Cd.Quan.	9 Special Tax Codes	10 Num Units	12 DED AMT 2025 TAX 2026 1ST
1	17 34	30X100 1SF .0689	2 DEROSA, ANTHONY & ALTER, CHARISSA 1808 LAUREL TERRACE LAKE COMO, NJ 1808 LAUREL TERRACE 07719 4	565000 279600 844600		844600			01	.00 8087.14 4043.57
2	17 35	30X100 1SF .0689	2 FIRST SHOWER, LLC 627 RIDGEWOOD AVENUE ORADELL, NJ 1806 LAUREL TERRACE 07649 4	565000 95300 660300		660300			01	.00 6256.49 3128.25
3	17 36	30X100 1SF .0689	2 COLE, RYAN & JENNIFER BATES 1804 LAUREL TERRACE LAKE COMO, NJ 1804 LAUREL TERRACE 077190000 4	621500 433000 1054500		1054500			01	.00 9610.18 4805.09
4	17 37	30X100 1SF .0689	2 KEANE, MICHAEL & MARIA 875 WEST END AVE, APT 11E NEW YORK, NY 1802 LAUREL TERRACE 10025 4	621500 777400 1398900		1398900			02	.00 13378.70 6689.35
5	17 38	50X90 1SFLG .1033	2 UNDERHILL, MARY LOUISE 511 EIGHTEENTH AVENUE LAKE COMO, NJ 511 EIGHTEENTH AVENUE 07719 4	654400 271900 926300		926300			02	.00 8153.27 4076.64
6	17 39	50X90 .1033	2 TERMULO, DAISY 505 EIGHTEENTH AVENUE LAKE COMO, NJ 505 EIGHTEENTH AVENUE 07719 4	685500 809500 1495000		1495000				.00 14778.50 7389.25
7	18 1	60X94 .1295	15C SOUTH MONMOUTH REG SEWER AUTHORITY 1235 18TH AVE BELMAR, NJ 1800 PARKWAY 07719 2	652000 0 652000		*EXEMPT*				.00 .00 .00
8	18 2	30X94 1SF .0647	2 MCKENNA, DANIEL L & KATE E, ETAL 602 HIGGINS AVE, STE1-305 BRIELLE, NJ 1802-1802 1/2 PARKWAY 08730 2	588800 112700 701500		701500			02	.00 6914.80 3457.40
9	18 3	30X94 1SF .0647	2 MCKENNA, DANIEL L & KATE E, ETAL 602 HIGGINS AVE, STE1-305 BRIELLE, NJ 1804-1804 1/2 PARKWAY 08730 2	588800 96600 685400		685400			02	.00 6754.48 3377.24
10	18 4	60X94.50 1.5SF .1302	2 WEIDEMAN, ALLISON 975 BALSAM WAY UNION, NJ 1808 PARKWAY 07083 2	652000 46000 698000		698000			01	.00 6639.25 3319.63
11	18 5	40X100 1SF .0918	1 BRADY, RAYMOND, CHARLES, DENNIS & TIM 37639 CHERRY HILL FARMINGTON HILLS, MI 1810 PARKWAY 48331 2	608800 0 608800		608800			01	.00 5749.48 2874.74
12	18 6	45X94 1SF .0971	2 ELMO, ANGELO & THOMAS A 522 GARDEN STREET HOBOKEN, NJ 1814-1814 1/2 PARKWAY 07030 4	669700 122500 792200		792200			02	.00 7541.05 3770.53
13	18 7	30X94 1SF .0647	2 FORD, LINDA A 1816 PARKWAY LAKE COMO, NJ 1816 PARKWAY 07719 4	560800 154300 715100		715100			01	.00 6811.60 3405.80
14	18 8	30X94 2SS .0647	2 SCHLECK, KURT & GRETCHEN 14 OXFORD LANE MADISON, NJ 1818 PARKWAY 07940 4	588800 298600 887400		887400			01	.00 8249.47 4124.74

7970600

0

18

3497400

11468000

8

1 L i n e	2 Block No. Lot No. Qualification Account No.	3 Land Dimensions Building Description Additional Lots Acreage Prop. Class	4 Owner's Name Address City State Property Location Billing Code Zip Code	5 Land Improvement Total	6 Exemptions Cd. Amount	7 Net Taxable Value	8 Deduct. Cd.Quan.	9 Special Tax Codes	10 Num Units	12 DED AMT 2025 TAX 2026 1ST
1	18 9	30X94 1SF .0647	2 PLAUGIC, JOHN III & FARIA, ROMINA 1820 PARKWAY LAKE COMO, NJ 1820 PARKWAY 07719 4	560800 163200 724000		724000			02	.00 6418.81 3209.41
2	18 10	30X94 1SF .0647	2 PLAUGIC, JOHN JR, JOHN III & MARJOR 215 19TH AVENUE BELMAR, NJ 1822-1822 1/2 PARKWAY 07719 4	616900 234100 851000		851000			02	.00 8124.22 4062.11
3	18 11	60X147 IRR BLOCK 9 LOT 10 .0000	2 PUGLIESE REVOCABLE TRUST, ET AL 1582 GULF BOULEVARD #1307 CLEARWATER, FL 1824-1828 1/2 PARKWAY 33767 4	748000 381300 1129300		1129300			02	.00 10908.77 5454.39
4	18 12.01	50X94 2.5SF .1079	2 JOHN N TAYLOR JR 2017 IRREVOCABLE T PO BOX 2531 FARMINGDALE, NJ 1832 PARKWAY 07727 4	623200 554500 1177700		1177700			01	.00 11429.81 5714.91
5	18 13.01	40X94 1SF2G .0863	2 GINNANE, PATRICK J & MARY I 4 DULHALME ROAD PEARL RIVER, NY 1834 PARKWAY 10965 4	594400 77500 671900		671900			01	.00 6374.72 3187.36
6	18 14	30X94 1.5SF .0647	2 CLARK, KRISTIN & DAVE 1836 PARKWAY LAKE COMO, NJ 1836 PARKWAY 07719 4	616900 290300 907200		907200			01	.00 8687.34 4343.67
7	18 15	30X94 1SF .0647	2 MCCARTHY, DANIEL 236 KENILWORTH ROAD RIDGEWOOD, NJ 1838-1838 1/2 PARKWAY 07450 4	616900 162500 779400		779400			02	.00 7408.79 3704.40
8	18 16	30X95 1SF .0654	2 KENNY, MICHAEL & BRENDA 29 FLITT STREET WEST NYACK, NY 1840 PARKWAY 10994 4	472000 8000 480000		480000			01	.00 4809.60 2404.80
9	18 17	30X90 1SF .0620	2 RICHARDSON, DOUG 11 NOTTINGHAM DRIVE HOWELL, NJ 1842 PARKWAY 07731 4	560800 139700 700500		700500			02	.00 6655.28 3327.64
10	18 18	30X94 30X66 1SFSG .0551	2 MCSWEENEY, PATRICIA A & THOMAS 21 MEADOWVIEW DRIVE COLTS NECK, NJ 1844 PARKWAY 07722 4	639700 200900 840600		840600			01	.00 8060.09 4030.05
11	18 19	68X96 2SF2G .1499	2 CAPIZZI, PETER & GINA, ETAL 1910 PALISADE AVENUE UNION CITY, NJ 401 NORTH BOULEVARD 07087 4	1642600 652700 2295300		2295300			01	.00 22138.19 11069.10
12	18 20	28X106 IRR 1SF2G .0000	2 STUTO, JOSEPH C & SUE 399 NORTH BOULEVARD LAKE COMO, NJ 399 NORTH BOULEVARD 07719 4	1291800 96300 1388100		1388100			01	.00 13179.31 6589.66
13	19 1.01	68X122 IRR .0000	2 NJG LAND, LLC C/O GIACONA, GINA 520 NORTH BOULEVARD LAKE COMO, NJ 522 NORTH BOULEVARD 07719 4	1560700 526300 2087000		2087000				.00 21880.67 10940.34
14	19 1.02	60X159 IRR .0000	2 JNG LAND, LLC C/O GIACONA, GINA 520 NORTH BOULEVARD LAKE COMO, NJ 520 NORTH BOULEVARD 07719	1763200 1236800 3000000		3000000				.00 30392.66 15196.33

12307900

0

19

4724100

17032000

1.02

1 L i n e	2 Block No. Lot No. Qualification Account No.	3 Land Dimensions Building Description Additional Lots Acreage	4 Owner's Name Address City State Property Location	5 Billing Code Zip Code	6 Land Improvement Total	7 Exemptions Cd. Amount	8 Net Taxable Value	9 Deduct. Cd.Quan.	10 Special Tax Codes	11 Num Units	12 DED AMT 2025 TAX 2026 1ST
1	19 2	15X70 15X160 1SF1G .0396	2 SOFIDES, PETER 142 81ST STREET BROOKLYN, NY 5 RIPLEY LANE	11209 4	1114600 160100 1274700		1274700			01	.00 12068.09 6034.05
2	19 3.03	60X165 IRR .0000	2 TURCHYN, ROBERT & MARGARET PO BOX 312 KILAUEA, HI 508 NORTH BOULEVARD	96754 4	1663000 663200 2326200		2326200			01	.00 22450.81 11225.41
3	19 3.04	18430SF 2SF .4231	2 FIERRO, BEVERLY & ANTHONY G 2 RIPLEY LANE LAKE COMO, NJ 2 RIPLEY LANE	07719 4	2007500 836400 2843900		2843900			01	.00 27579.05 13789.53
4	19 3.05	60X100 IRR .0000	2 TRUESDALE, JUNE 510 NORTH BOULEVARD LAKE COMO, NJ 510 NORTH BOULEVARD	07719 4	1739200 727100 2466300		2466300			01	.00 24238.38 12119.19
5	19 4.01	9961SF .2287	2 BLAIR, T GEORGE & LAUREN H 504 NORTH BOULEVARD LAKE COMO NJ 504 NORTH BOULEVARD	07719 4	1492400 273700 1766100		1766100			01	.00 17459.85 8729.93
6	19 5.01	13276SF .3048	2 MADDEN, MICHAEL & ELIZABETH 70 JEFFERSON STREET HOBOKEN, NJ 502 NORTH BOULEVARD	07030 4	1795900 421800 2217700		2217700			01	.00 21393.70 10696.85
7	19 6.01	84X107 .2063	2 TARDOSKY, STEVEN & CATHERINE CESARI 17 RIPLEY LANE LAKE COMO, NJ 17 RIPLEY LANE	07719 6	1211200 635100 1846300		1846300				.00 17772.47 8886.24
8	19 6.02	80X100 .1837	1 RICHELIEU HOLDINGS, LLC 24 PATRIOT HILL DR BASKING RIDGE, NJ 15 RIPLEY LANE	07920 6	1215000 0 1215000		1215000				.00 11472.90 5736.45
9	19 6.03	65X109 .1626	2 MALLES TRUST:C/O GARY & THERESA 13 RIPLEY LANE LAKE COMO, NJ 13 RIPLEY LANE	07719 6	1188800 716700 1905500		1905500			01	.00 18363.65 9181.83
10	19 7	112X99 AVG 2S .2545	2 LANDES, MILTON T JR & JENNIFER L 11 RIPLEY LANE LAKE COMO, NJ 11 RIPLEY LANE	07719 4	1273300 892000 2165300		2165300			01	.00 20913.74 10456.87
11	19 8	100X83 2SF1G .1905	2 HERRMANN, MARK E 7 RIPLEY LANE LAKE COMO, NJ 7 RIPLEY LANE	07719 4	1234200 346700 1580900		1580900			01	.00 15108.16 7554.08
12	20 1	70X111 1SF1G .1784	2 COUNTS, MICHAEL 40 GRACE COURT APT 1 BROOKLYN, NY 1850 FERNWOOD ROAD	11201 4/6	1142900 194400 1337300		1337300			01	.00 12715.38 6357.69
13	20 2	62X100 2SF2G .1423	2 SPOTH, THOMAS & DEANNA 1 DONOVAN ROAD PENNINGTON, NJ 12 RIPLEY LANE	08534 6	1125800 363400 1489200		1489200			01	.00 14239.42 7119.71
14	20 2.01	.0000	1 UNKNOWN OWNER RIPLEY LANE LAKE COMO, NJ RIPLEY LANE	00000	0 0 0						.00 .00 .00

18203800

0

20

6230600

24434400

2.01

1 Line	2 Block No. Lot No. Qualification Account No.	3 Land Dimensions Building Description Additional Lots Acreage	4 Owner's Name Address City State Property Location	5 Billing Code Zip Code	6 Land Improvement Total	7 Exemptions Cd. Amount	8 Net Taxable Value	9 Deduct. Cd.Quan.	10 Special Tax Codes	11 Num Units	12 DED AMT 2025 TAX 2026 1ST
1	20 3	65X100 1SF .1492	2 TILLINGHAST, JAMES & NANCY 10 RIPLEY LANE LAKE COMO, NJ 10 RIPLEY LANE	07719 6	1185000 230400 1415400		1415400			01	.00 13476.90 6738.45
2	20 4	5X74 5X23 67X93 1SCB2G .0000	2 PEGAL, ANNA 370 PINES LAKE DRIVE EAST WAYNE, NJ 8 RIPLEY LANE	07470 4	1179800 393900 1573700		1573700			01	.00 15042.02 7521.01
3	20 5	100X71 12X69 1SCB1G .0910	2 SHARPLES, JOSEPH & SHIRLEY F 65 WEST GLEN ROAD DENVILLE, NJ 6 RIPLEY LANE	07834 4	1231600 153100 1384700		1384700			01	.00 13159.27 6579.64
4	20 6	116X130 .3462	2 PALLUZZI, EDWARD & DENISE 524 NORTH BOULEVARD BELMAR, NJ 524 NORTH BOULEVARD	07719 4	1811500 721200 2532700		2532700			01	.00 24275.45 12137.73
5	20 7	90X108 1.5SF2G .2231	2 KIRK, ROBERT G & BERNADETTE 526 NORTH BOULEVARD LAKE COMO, NJ 526 NORTH BOULEVARD	07719 6	1755400 261000 2016400		2016400			01	.00 19404.73 9702.37
6	20 8	86X107 1SF .2112	2 BUCHANAN, JAMES L & WENDY GARCIA 528 NORTH BOULEVARD LAKE COMO, NJ 528 NORTH BOULEVARD	07719 6	1671300 223700 1895000		1895000			01	.00 18987.90 9493.95
7	20 9	30X124 28X104 2SF .0761	2 MCMANUS, E MORGAN & ELIZABETH 530 NORTH BOULEVARD LAKE COMO, NJ 530 NORTH BOULEVARD	07719 6	1723800 343300 2067100		2067100			01	.00 20475.87 10237.94
8	20 10	70X119 1.5SF1G .1912	2 LUKENS, CHARLES STEWART & ELEANOR L 20006 YELLOW LEAF TERRACE GERMAN TOWN, MD 532 NORTH BOULEVARD	20876 6	1745000 593700 2338700		2338700			01	.00 22578.07 11289.04
9	21 1	7.41 AC 2,3,4 7.4100	15C LAKE COMO BOROUGH 1740 MAIN STREET LAKE COMO, NJ NORTH BOULEVARD	07719 4	346400 0 346400		*EXEMPT*				.00 .00 .00
10	22 1	50X150 36X150 1SCB1G .1481	4A DAH SING, LLC 1506 MAIN STREET BELMAR, NJ 1601-1605 MAIN STREET	07719 1	789000 567200 1356200		1356200				.00 12448.85 6224.43
11	22 2	50X150 1SF2G1OB .1722	4A KATAMA PROPERTIES, LLC 555 WASHINGTON BOULEVARD SEA GIRT, NJ 1607-1609 MAIN STREET	08750 1	675000 465300 1140300		1140300				.00 10427.81 5213.91
12	22 3	27X150 .0930	4A KJS PROFESSIONAL CENTER, LLC 1613 MAIN STREET LAKE COMO, NJ 1613 MAIN STREET	07719 1	504000 220100 724100		724100				.00 6944.86 3472.43
13	22 4	23X150 .0792	4A MOUNT OLYMPUS PARTNERS, LLC 73 BLUE HERON DRIVE TOMS RIVER, NJ 1615 MAIN STREET	08753 1	486000 352800 838800		838800				.00 8010.99 4005.50
14	22 5	50X150 1SF .1722	4A MOUNT OLYMPUS PARTNERS, LLC 73 BLUE HERON DRIVE TOMS RIVER, NJ 1617-1619 MAIN STREET	08753 1	675000 525000 1200000		1200000				.00 11773.50 5886.75

15432400

0

22

5050700

20483100

5

1 L i n e	2 Block No. Lot No. Qualification Account No.	3 Land Dimensions Building Description Additional Lots Acreage	4 Owner's Name Address City State Property Location	5 Billing Code Zip Code	6 Land Improvement Total	7 Exemptions Cd. Amount	8 Net Taxable Value	9 Deduct. Cd.Quan.	10 Special Tax Codes	11 Num Units	12 DED AMT 2025 TAX 2026 1ST
1	22 6	25X150 2SCB .0861	4A LAKE COMO INVESTMENT LLC 1180 ST GEORGES AVE STE#3 AVENEL, NJ 1621 MAIN STREET	07001 1	495000 414800 909800		909800				.00 8890.75 4445.38
2	22 7	25X150 2SCB .0861	4A FISCHL, EDWARD & NANCY 614 LA REINE AVENUE BRADLEY BEACH, NJ 1623 MAIN STREET	07720 1	495000 504000 999000		999000				.00 9784.53 4892.27
3	22 9	100X90 1SCB .2066	4A NKD PROPERTIES, LLC 1627 MAIN STREET LAKE COMO, NJ 1627 MAIN STREET	07719 1	825000 155900 980900		980900				.00 9578.12 4789.06
4	22 10	40X100 16X100 41X150 1SF 19X150 8 .0000	4A STOCKTON GROUP, LLC (THE) PO BOX 483 BELMAR, NJ 1625 MAIN STREET	07719 1	695000 214100 909100		909100				.00 8858.68 4429.34
5	22 11	12X107 26X107 1SF .0467	2 HYDE ASSOCIATES, LLC PO BOX 483 BELMAR, NJ 702 SEVENTEENTH AVENUE	07719 1	407600 106700 514300		514300			01	.00 4963.91 2481.96
6	22 12	39X150 7X43 12X43 25FLG .0000	2 HYDE ASSOCIATES, LLC PO BOX 483 BELMAR, NJ 704 SEVENTEENTH AVENUE	07719 1	546400 155500 701900		701900			01	.00 6818.61 3409.31
7	22 13	50X150 1SF2G .1722	2 HYDE ASSOCIATES, LLC PO BOX 483 BELMAR, NJ 706 SEVENTEENTH AVENUE	07719 1	652600 331200 983800		983800			01	.00 9644.25 4822.13
8	22 14	50X150 1SF2G .1722	2 HYDE ASSOCIATES, LLC PO BOX 483 BELMAR, NJ 708 SEVENTEENTH AVENUE	07719 1	652600 161100 813700		813700			01	.00 7938.85 3969.43
9	22 15	50X150 2SF .1722	2 HYDE ASSOCIATES, LLC PO BOX 483 BELMAR, NJ 710 SEVENTEENTH AVENUE	07719 1	652600 34500 687100		687100			01	.00 6680.33 3340.17
10	22 16	50X150 2SFLG .1722	2 HYDE ASSOCIATES, LLC PO BOX 483 BELMAR, NJ 712-712 1/2 SEVENTEENTH	07719 1	652600 199000 851600		851600			01	.00 8327.62 4163.81
11	22 17	50X150 2SF .1722	2 HYDE ASSOCIATES, LLC PO BOX 483 BELMAR, NJ 714 SEVENTEENTH AVENUE	07719 1	652600 414100 1066700		1066700			01	.00 10470.90 5235.45
12	22 18	57X150 2SF .1963	2 HYDE ASSOCIATES, LLC PO BOX 483 BELMAR, NJ 716 SEVENTEENTH AVENUE	07719 1	734500 153800 888300		888300			01	.00 8686.34 4343.17
13	22 19	43X150 1SF .1481	1 HYDE ASSOCIATES, LLC PO BOX 483 BELMAR, NJ 718 SEVENTEENTH AVENUE	07719 1	570700 0 570700		570700				.00 5518.01 2759.01
14	22 20	13425 SQ FT 21 .3082	15C LAKE COMO BOROUGH 1740 MAIN STREET LAKE COMO, NJ 720 SEVENTEENTH AVENUE	07719 1	950000 181400 1131400		*EXEMPT*				.00 .00 .00

8032200

0

22

2844700

10876900

20

1 L i n e	2 Block No. Lot No. Qualification Account No.	3 Land Dimensions Building Description Additional Lots Acreage Prop. Class	4 Owner's Name Address City State Property Location Billing Code Zip Code	5 Land Improvement Total	6 Exemptions Cd. Amount	7 Net Taxable Value	8 Deduct. Cd.Quan.	9 Special Tax Codes	10 Num Units	12 DED AMT 2025 TAX 2026 1ST
1	22 22.01	3.38 AC BAR A 3.3800	4A ZERO'S ENTERPRISES, INC. % BAR A PO BOX 483 BELMAR, NJ 07719 703-705-707 SIXTEENTH AVE 1	5975200 792100 6767300		6767300				.00 55165.11 27582.56
2	23 1	4,500 SQ FT 1SF .0001	2 RUDEAU, LORI & THOMAS 1705 EUCLID AVENUE LAKE COMO, NJ 07719 1705 EUCLID AVE 1	564100 178700 742800		742800			01	.00 7236.44 3618.22
3	23 2	25X90 1SF .0517	2 NOELMAN, SAMANTHA 722 WALLING AVENUE LAKE COMO, NJ 07719 722 WALLING AVENUE 1	411400 96200 507600		507600			01	.00 4886.75 2443.38
4	23 3	4,500 SQ FT 1SF .0001	2 MCNULTY, JOHN P 724 WALLING AVENUE LAKE COMO, NJ 07719 724 WALLING AVENUE 1	587900 146500 734400		734400			01	.00 7163.30 3581.65
5	23 4	43X90 51X45 1SCB .0708	4A RAPID REALTY LLC, ETALS 726 WALLING AVENUE LAKE COMO, NJ 07719 726 WALLING AVENUE 1	665000 170500 835500		835500				.00 8134.24 4067.12
6	23 5	19,800 SQ FT 1SF .0004	4A BY THE RAILS AT LAKE COMO, LLC 229 OVERLOOK DR NEPTUNE, NJ 07753 727 SEVENTEENTH AVENUE 1	949900 232400 1182300		1182300				.00 11115.19 5557.60
7	24 1	61X74 1SS .1036	4A STOCKTON GROUP, LLC, THE PO BOX 483 BELMAR, NJ 07719 1701 MAIN STREET 1	612800 74100 686900		686900				.00 6644.26 3322.13
8	24 2	76X57 13X50 1SF1G .0572	4A STOCKTON GROUP, LLC (THE) PO BOX 483 BELMAR, NJ 07719 1703 MAIN STREET 1	665000 163800 828800		828800			02	.00 8053.07 4026.54
9	24 3	.60 AC. .6000	4A PAYDAY REALTY, INC C/O YEN, CATHERINE PO BOX 483 BELMAR, NJ 07719 1705 MAIN STREET 1	1140000 621700 1761700		1761700				.00 17162.26 8581.13
10	24 4	.81 AC 1SCB .8100	4B FOUR THIRTY, LLC P.O. BOX 483 BELMAR, NJ 07719 1707 MAIN STREET 1	931500 247500 1179000		1179000				.00 11229.41 5614.71
11	24 5	50X150 2SF2G .1722	4A HYDE ASSOCIATES LLC PO BOX 483 LAKE COMO, NJ 07719 1709 MAIN STREET 1	675000 40800 715800		715800				.00 6921.82 3460.91
12	24 6	200X185 IRR COMMON LOT .0000	15F VILLAS AT LAKE COMO CONDOMINIUM 1800 CAMPBELL RD WALL, NJ 07719 1713-1719 MAIN STREET 1	0 0 0		*EXEMPT*				.00 .00 .00
13	24 6.01	COMMON ELEMENTS CONDOMINIUM .0000	4A AKE HOLDINGS LLC 2022 FOX FIELD CIRCLE WALL, NJ 07719 1713 MAIN STREET UNIT 101	195000 132800 327800		327800				.00 3034.06 1517.03
14	24 6.02	COMMON ELEMENTS CONDOMINIUM .0000	4A MIERAS, LAWRENCE J & JASON 3432 GLEN OAKS LANE WALL, NJ 07719 1713 MAIN STREET UNIT 102	195000 132800 327800		327800				.00 3034.06 1517.03

13567800

0

24

3029900

16597700

6.02

1 L i n e	2 Block No. Lot No. Qualification Account No.	3 Land Dimensions Building Description Additional Lots Acreage Prop. Class	4 Owner's Name Address City State Property Location Billing Code Zip Code	5 Land Improvement Total	6 Exemptions Cd. Amount	7 Net Taxable Value	8 Deduct. Cd.Quan.	9 Special Tax Codes	10 Num Units	12 DED AMT 2025 TAX 2026 1ST
1	24 6.03	COMMON ELEMENTS CONDOMINIUM .0000	4A NAMASTE REAL ESTATE, LLC 1713 MAIN STREET UNIT 103 LAKE COMO, NJ 07719 1713 MAIN STREET UNIT 103	175500 132800 308300		308300				.00 2863.72 1431.86
2	24 6.04	COMMON ELEMENTS CONDOMINIUM .0000	2 DUNN, RAEGAN & BRODINE, DREW J 17 SEAMAN DRIVE FREEHOLD, NJ 07728 1713 MAIN STREET UNIT 201	295000 248500 543500		543500				.00 5036.05 2518.03
3	24 6.05	COMMON ELEMENTS CONDOMINIUM .0000	2 FOX, THOMAS 1713 MAIN STREET UNIT 202 LAKE COMO, NJ 07719 1713 MAIN STREET UNIT 202	295000 248500 543500		543500				.00 5036.05 2518.03
4	24 6.06	COMMON ELEMENTS CONDOMINIUM .0000	2 LARSON, ROBERT J 1150 OCEAN AVENUE LAKEWOOD, NJ 08701 1713 MAIN STREET UNIT 203	295000 233100 528100		528100				.00 4881.74 2440.87
5	24 6.07	COMMON ELEMENTS CONDOMINIUM .0000	2 THORP, SHARON C & KELLY A 1713 MAIN STREET, UNIT 301 LAKE COMO, NJ 07719 1713 MAIN STREET UNIT 301	295000 248500 543500		543500				.00 5036.05 2518.03
6	24 6.08	COMMON ELEMENTS CONDOMINIUM .0000	2 GIOTIS, ALEXANDER 1713 MAIN STREET UNIT 302 LAKE COMO, NJ 07719 1713 MAIN STREET UNIT 302	295000 248500 543500		543500				.00 5036.05 2518.03
7	24 6.09	COMMON ELEMENTS CONDOMINIUM .0000	2 BOLEA, MEREDITH ANN 1713 MAIN STREET UNIT 303 LAKE COMO, NJ 07719 1713 MAIN STREET UNIT 303	295000 231700 526700		526700				.00 4868.72 2434.36
8	24 6.10	COMMON ELEMENTS TOWNHOUSE .0000	2 CERZA, DAVID & NANCY 1715 MAIN STREET UNIT 1 LAKE COMO, NJ 07719 1715 MAIN STREET UNIT 1	390000 419000 809000		809000				.00 7681.33 3840.67
9	24 6.11	COMMON ELEMENTS TOWNHOUSE .0000	2 AIELLO, FRANK & MARIA 50 ELMWOOD AVENUE ALLENDALE, NJ 07401 1715 MAIN STREET UNIT 2	390000 399800 789800		789800				.00 7498.97 3749.49
10	24 6.12	COMMON ELEMENTS TOWNHOUSE .0000	2 HARNISCH, PETER & DONNA 35 BRETWOOD DRIVE COLTS NECK, NJ 07722 1715 MAIN STREET UNIT 3	390000 399800 789800		789800				.00 7498.97 3749.49
11	24 6.13	COMMON ELEMENTS TOWNHOUSE .0000	2 STRANGIA, ANTHONY & GAIL 1715 MAIN STREET UNIT 4 LAKE COMO, NJ 07719 1715 MAIN STREET UNIT 4	390000 403100 793100		793100				.00 7532.03 3766.02
12	24 6.14	COMMON ELEMENTS TOWNHOUSE .0000	2 DOMBROWSKI, WAYNE 272 THIRD STREET JERSEY CITY, NJ 07302 1715 MAIN STREET UNIT 5	390000 399800 789800		789800				.00 7498.97 3749.49
13	24 6.15	COMMON ELEMENTS TOWNHOUSE .0000	2 GUEMPEL, BRET 1715 MAIN STREET UNIT 6 LAKE COMO, NJ 07719 1715 MAIN STREET UNIT 6	390000 399800 789800		789800				.00 7498.97 3749.49
14	24 6.16	COMMON ELEMENTS TOWNHOUSE .0000	2 BIRNBAUM, SHLOMO A 1715 MAIN ST, UNIT 7 LAKE COMO, NJ 07719 1715 MAIN STREET UNIT 7	390000 399800 789800		789800				.00 7498.97 3749.49

4675500

0

24

4412700

9088200

6.16

1 Line	2 Block No. Lot No. Qualification Account No.	3 Land Dimensions Building Description Additional Lots Acreage Prop. Class	4 Owner's Name Address City State Property Location Billing Code Zip Code	5 Land Improvement Total	6 Exemptions Cd. Amount	7 Net Taxable Value	8 Deduct. Cd.Quan.	9 Special Tax Codes	10 Num Units	12 DED AMT 2025 TAX 2026 1ST
1	24 6.17	COMMON ELEMENTS CONDOMINIUM .0000	4A GULOTTA ENTERPRISES, LLC 1717 MAIN STREET UNIT 101 LAKE COMO, NJ 1717 MAIN STREET UNIT 101 07719	195000 156100 351100		351100				.00 3267.52 1633.76
2	24 6.18	COMMON ELEMENTS CONDOMINIUM .0000	4A PIELA HOLDINGS LLC 1717 MAIN STREET, #102 LAKE COMO, NJ 1717 MAIN STREET UNIT 102 07719	195000 156100 351100		351100				.00 3267.52 1633.76
3	24 6.20	COMMON ELEMENTS CONDOMINIUM .0000	2 ANTHONY, VIVIAN 1717 MAIN STREET UNIT 201 LAKE COMO, NJ 1717 MAIN STREET UNIT 201 07719	295000 236000 531000		531000				.00 4910.80 2455.40
4	24 6.21	COMMON ELEMENTS CONDOMINIUM .0000	2 SCHEMBRI, MARYANN 235 GARTH ROAD APT C2E SCARSDALE, NY 1717 MAIN STREET UNIT 202 10583	295000 242700 537700		537700				.00 4854.69 2427.35
5	24 6.22	COMMON ELEMENTS CONDOMINIUM .0000	2 BRAZIER, ELIZABETH M 1717 MAIN STREET, UNIT 301 LAKE COMO, NJ 1717 MAIN STREET UNIT 301 07719	295000 230400 525400		525400				.00 4854.69 2427.35
6	24 6.23	COMMON ELEMENTS CONDOMINIUM .0000	2 DECHIARO, VICTORIA 1717 MAIN STREET UNIT 302 LAKE COMO, NJ 1717 MAIN STREET UNIT 302 07719	295000 230400 525400		525400				.00 4854.69 2427.35
7	24 6.24	COMMON ELEMENTS CONDOMINIUM .0000	4A ARD INVESTORS, LLC 1719 MAIN STREET UNIT 101 LAKE COMO, NJ 1719 MAIN STREET UNIT 101 07719	195000 132800 327800		327800				.00 3034.06 1517.03
8	24 6.25	COMMON ELEMENTS CONDOMINIUM .0000	4A ARD INVESTORS, LLC 1719 MAIN STREET UNIT 101 LAKE COMO, NJ 1719 MAIN STREET UNIT 102 07719	195000 132800 327800		327800				.00 3034.06 1517.03
9	24 6.26	COMMON ELEMENTS CONDOMINIUM .0000	2 1719 MAIN ST LLC 24 ELIZABETH DR OCEANPORT, NJ 1719 MAIN STREET UNIT 201 07757	295000 248500 543500		543500				.00 5036.05 2518.03
10	24 6.27	COMMON ELEMENTS CONDOMINIUM .0000	2 FITZSIMMONS, RICHARD J & RICHARD 1719 MAIN STREET UNIT 202 LAKE COMO, NJ 1719 MAIN STREET UNIT 202 07719	295000 248500 543500		543500				.00 5036.05 2518.03
11	24 6.28	COMMON ELEMENTS CONDOMINIUM .0000	2 DUGHI, CHRISTINE 35 GERTRUDE PLACE MANASQUAN, NJ 1719 MAIN STREET UNIT 203 08736	295000 232800 527800		527800				.00 4879.74 2439.87
12	24 6.29	COMMON ELEMENTS CONDOMINIUM .0000	2 MERKLER, ELIZABETH 1719 MAIN STREET UNIT 301 LAKE COMO, NJ 1719 MAIN STREET UNIT 301 07719	295000 248500 543500		543500				.00 5036.05 2518.03
13	24 6.30	COMMON ELEMENTS CONDOMINIUM .0000	2 FUOCO, NICOLE 1719 MAIN STREET UNIT 302 LAKE COMO, NJ 1719 MAIN STREET UNIT 302 07719	295000 248500 543500		543500				.00 5036.05 2518.03
14	24 6.31	COMMON ELEMENTS CONDOMINIUM .0000	2 LARSON, DOLORES 1719 MAIN ST #A303 LAKE COMO, NJ 1719 MAIN STREET UNIT 303 08730	295000 231600 526600		526600				.00 4867.72 2433.86

3730000

0

24

2975700

6705700

6.31

1 L i n e	2 Block No. Lot No. Qualification Account No.	3 Land Dimensions Building Description Additional Lots Acreage Prop. Class	4 Owner's Name Address City State Property Location Billing Code Zip Code	5 Land Improvement Total	6 Exemptions Cd. Amount	7 Net Taxable Value	8 Deduct. Cd.Quan.	9 Special Tax Codes	10 Num Units	12 DED AMT 2025 TAX 2026 1ST
1	24 10	200X174 IRR SCHOOL .0000	15B FRIENDS OF ACADEMY CHARTER H S, INC 1725 MAIN ST LAKE COMO, NJ 07719 1725 MAIN STREET 3	1445000 2064900 3509900		*EXEMPT*				.00 .00 .00
2	24 11	123X73XIRR IS STUDIO .0000	4A SENTENIAL PUBLISHING CO, INC (THE) 78 VERONICA AVENUE SOMERSET, NJ 08873 1731 MAIN STREET 3	1144800 149700 1294500		1294500				.00 12064.08 6032.04
3	24 11 T01	PAD TOWER .0000	4A SENTENIAL PUB.C/O AMERICAN TOWERS PO BOX 723597 ATLANTA, GA 31139 1731 MAIN STREET	837300 832900 1670200		1670200				.00 16287.51 8143.76
4	24 12	50X150 2SF .1722	2 VIOLA, MICHAEL & LISA 704 EIGHTEENTH AVE FRONT LAKE COMO, NJ 07719 704 EIGHTEENTH AVENUE 3	652600 307000 959600		959600			02	.00 9386.74 4693.37
5	24 13	50X150 2SFLG .1722	2 FLORES, FRANK 309 RIVER ROAD BRANCHBURG, NJ 08876 706 EIGHTEENTH AVENUE 3	652600 306500 959100		959100			01	.00 9381.73 4690.87
6	24 14	50X150 2SF2G .1722	2 KIRSCHENBAUM, EDWARD & JOANN H 708 EIGHTEENTH AVENUE LAKE COMO, NJ 07719 708 EIGHTEENTH AVENUE 3	652600 213700 866300		866300			01	.00 8553.07 4276.54
7	24 15	84X50 1SFB .0964	2 MAHECHA, EDWARD HENRY & BARBARA MARILY 1746 EUCLID AVENUE LAKE COMO, NJ 07719 1746 EUCLID AVENUE 3	553500 247300 800800		800800			01	.00 7819.61 3909.81
8	24 16	.1475 AC 1SF2G .1475	2 CICCONE, LUCY 3 WELLESLEY ROAD MAPLEWOOD, NJ 07040 1748 EUCLID AVENUE 3	497900 133400 631300		631300			01	.00 6163.30 3081.65
9	24 17	50X90 1SF .1033	2 BRAM, LOUIS POST OFFICE BOX 88 BELMAR, NJ 07719 1762 BELMONT AVENUE 3	593800 167300 761100		761100			01	.00 7420.81 3710.41
10	24 18	50X90 1SF1G .1033	2 FAASEN, JAN & TIMOTHY 1760 BELMONT AVENUE LAKE COMO, NJ 07719 1760 BELMONT AVENUE 3	593800 182500 776300		776300			01	.00 7561.09 3780.55
11	24 19	50X90 1SF .1033	2 JONES, ANTHONY & FRANCES 1758 BELMONT AVENUE LAKE COMO, NJ 07719 1758 BELMONT AVENUE 3	593800 291200 885000		885000			01	.00 8659.28 4329.64
12	24 20	50X90 1SF .1033	2 BRAHN, DONALD R JR 809 WOODCREST DRIVE SPRING LAKE, NJ 07762 1728 BELMONT AVENUE 3	593800 115300 709100		709100			01	.00 6894.76 3447.38
13	24 21	50X90 1SF .1033	2 SEASIDE STAYS, LLC 1412 SEQUOIA CIRCLE TOMS RIVER, NJ 08753 1726 BELMONT AVENUE 3	593800 203900 797700		797700			01	.00 8112.19 4056.10
14	24 22	75X90 1SF .1550	2 ARDOLINO, LYNN 1720 BELMONT AVENUE LAKE COMO, NJ 07719 1720 BELMONT AVENUE 3	750400 81600 832000		832000			01	.00 8148.26 4074.13

8710700

0

24

3232300

11943000

22

1 L i n e	2 Block No. Lot No. Qualification Account No.	3 Land Dimensions Building Description Additional Lots Acreage	4 Owner's Name Address City State Property Location	5 Billing Code Zip Code	6 Land Improvement Total	7 Exemptions Cd. Amount	8 Net Taxable Value	9 Deduct. Cd.Quan.	10 Special Tax Codes	11 Num Units	12 DED AMT 2025 TAX 2026 1ST
1	24 23	25X90 1SF .0517	2	CESARE, JOHN & CRYSTAL 1716 BELMONT AVE LAKE COMO, NJ 07719 1716 BELMONT AVENUE 3	433000 129000 562000		562000			01	.00 5418.82 2709.41
2	24 24	50X87 9X84 1SF .0586	2	ARONIS, MILTON N & ALEXANDER J 1714 BELMONT AVENUE LAKE COMO, NJ 07719 1714 BELMONT AVENUE 3	641800 81100 722900		722900			01	.00 7036.04 3518.02
3	24 25	48X90 1SF .0992	2	NAVAL, EMMANUEL M & CORA 716 WALLING AVENUE LAKE COMO, NJ 07719 716 WALLING AVENUE 1	584200 178500 762700		762700			01	.00 7437.85 3718.93
4	24 26	64X90 1SF .1322	2	ALEXANDER, DEREK E. & KAREN F. 718 WALLING AVENUE LAKE COMO, NJ 07719 718 WALLING AVENUE 1	691800 154700 846500		846500			01	.00 8277.52 4138.76
5	24 27	32X90 2SF .0661	2	CABEZAS, PATRICIA A 7 ROLLING HILL DRIVE MORRISTOWN, NJ 07960 720 WALLING AVENUE 1	463200 109300 572500		572500			01	.00 5526.03 2763.02
6	24 28	48X90 1SF .0992	2	CARTER, CYNTHIA WETHERELL & ERIC J 1704 EUCLID AVENUE LAKE COMO, NJ 07719 1704 EUCLID AVENUE 1	574600 145000 719600		719600			01	.00 6996.97 3498.49
7	24 29	50X150 1SS .1722	2	STONE, ROY & CHARLOTTE 725 SEVENTEENTH AVENUE LAKE COMO, NJ 07719 725 SEVENTEENTH AVENUE 1	652600 79500 732100		732100			01	.00 7128.23 3564.12
8	24 30	50X150 1 1/2SF .1722	2	FAIELLA, JOSEPH & JENNA LEE 723 SEVENTEENTH AVENUE LAKE COMO, NJ 07719 723 SEVENTEENTH AVENUE 1	652600 256200 908800		908800			01	.00 8882.73 4441.37
9	24 31	50X150 .1722	2	STOLL, DONALD J & KATHARINE 721 SEVENTEENTH AVENUE LAKE COMO, NJ 07719 721 SEVENTEENTH AVENUE 1	652600 208600 861200		861200			01	.00 8420.81 4210.41
10	24 32	25X150 1SF .0861	2	SCATURRO, JEFFREY 104 ARDMORE AVENUE STATEN ISLAND, NY 10314 719 SEVENTEENTH AVE 1	456600 157000 613600		613600			01	.00 5933.84 2966.92
11	24 33	25X150 1SF .0861	2	MERRITT, TIECHA D 175 WILLOUGHBY ST APT 8L BROOKLYN, NY 11201 717-717 1/2 SEVENTEENTH A 1	502300 132900 635200		635200			02	.00 6142.26 3071.13
12	24 34	50X150 1SF .1722	2	ARCO, CHRISTOPHER 711 SEVENTEENTH AVENUE LAKE COMO, NJ 07719 711 SEVENTEENTH AVENUE 1	652600 134300 786900		786900			01	.00 7672.31 3836.16
13	24 35	50X150 2SF .1722	2	SINGH, AGAN D & MIRCHANDANI, RAAKHEE 511 MADISON ST, # 202 HOBOKEN, NJ 07030 709 SEVENTEENTH AVENUE 1	652600 209600 862200		862200			02	.00 8648.27 4324.14
14	24 36	100X150 1SF CHURCH .3444	15D	MOUNT OLIVE BAPTIST 703 SEVENTEENTH AVENUE LAKE COMO, NJ 07719 703 SEVENTEENTH AVENUE 1	1237600 470800 1708400		*EXEMPT*				.00 .00 .00

7610500

0

24

1975700

9586200

36

1 L i n e	2 Block No. Lot No. Qualification Account No.	3 Land Dimensions Building Description Additional Lots Acreage Prop. Class	4 Owner's Name Address City State Property Location Billing Code Zip Code	5 Land Improvement Total	6 Exemptions Cd. Amount	7 Net Taxable Value	8 Deduct. Cd.Quan.	9 Special Tax Codes	10 Num Units	12 DED AMT 2025 TAX 2026 1ST
1	24 37	38X150 39X150 1SCB .1326	4B LINCROFT PROPERTY MANAGEMENT, LLC 154 JUMPING BROOK ROAD LINCROFT, NJ 07738 701 SEVENTEENTH AVENUE 1	655000 524600 1179600		1179600				.00 11215.39 5607.70
2	25 1	40X90 10X90 2SF .0517	2 ALTOMARE, DEBRA 1711 BELMONT AVENUE LAKE COMO, NJ 07719 1711 BELMONT AVENUE 3	500300 238300 738600		738600			01	.00 7201.37 3600.69
3	25 2	60X90 2SF .1240	2 1715 BELMONT AVENUE CO. 1715 BELMONT AVENUE LAKE COMO, NJ 08736 1715 BELMONT AVENUE 2	655300 273100 928400		928400	V 1 02		01	250.00 8852.17 4426.09
4	25 3	40X90 2SFB .0826	2 MANFREDI, LISA 1721 BELMONT AVENUE LAKE COMO, NJ 07719 1721 BELMONT AVENUE 3	497800 363000 860800		860800			01	.00 8410.79 4205.40
5	25 4	75X90 21SF .1550	2 O'BRIEN, CAROL M 1725 BELMONT AVENUE LAKE COMO, NJ 07719 1725 BELMONT AVENUE 3	750400 200300 950700		950700			02	.00 9327.62 4663.81
6	25 5	33X90 1SF1G .0682	2 STANLEY, JULIUS CAESAR&VIVIAN LAURA 1729 BELMONT AVENUE LAKE COMO, NJ 07719 1729 BELMONT AVENUE 3	467600 42900 510500		510500			01	.00 4910.80 2455.40
7	25 6	34X90 1SF1G .0702	2 JONES, ANTHONY & FRANCES 1758 BELMONT AVENUE LAKE COMO, NJ 07719 1731 BELMONT AVENUE 3	467600 91700 559300		559300			01	.00 5395.77 2697.89
8	25 7	33X90 1SF1G .0682	2 GAIBROIS, NICOLE & CHRISTOPHER BUSK 1733 BELMONT AVENUE LAKE COMO, NJ 07719 1733 BELMONT AVENUE 3	467600 213800 681400		681400			01	.00 6608.20 3304.10
9	25 8	50X90 1SF13B .1033	2 MILESKE, CLYDE & CATHERINE 1737 BELMONT AVENUE LAKE COMO, NJ 07719 1737 BELMONT AVENUE 3	593800 107200 701000		701000			01	.00 6813.60 3406.80
10	25 9	50X48 2SF .0551	2 TARATUSKI, MICHAEL & RACHEL 1741 BELMONT AVENUE LAKE COMO, NJ 07719 1741 BELMONT AVENUE 3	380300 169200 549500		549500			01	.00 5340.66 2670.33
11	25 10	42X50 1SF1G .0482	2 CICCONE, LUCY 3 WELLESLEY ROAD MAPLEWOOD, NJ 07040 1743 EUCLID AVENUE 3	372000 70000 442000		442000			01	.00 4262.51 2131.26
12	25 11	75X90 1SF10B .1550	2 NEWMAN, KATHLEEN 1744 EUCLID AVENUE LAKE COMO, NJ 07719 1744 EUCLID AVENUE 3	792100 154200 946300		946300			01	.00 9277.52 4638.76
13	25 12	25X90 1SF .0517	2 AYERS, NOAH 1738 MELROSE AVENUE LAKE COMO, NJ 07719 1738 MELROSE AVENUE 3	433000 116200 549200		549200			01	.00 5291.56 2645.78
14	25 13	50X90 14 .1033	2 PRICE, CARON L 1734 MELROSE AVENUE LAKE COMO, NJ 07719 1734 MELROSE AVENUE 3	593800 87000 680800		680800			01	.00 6613.20 3306.60

1 L i n e	2 Block No. Lot No. Qualification Account No.	3 Land Dimensions Building Description Additional Lots Acreage Prop. Class	4 Owner's Name Address City State Property Location Billing Code Zip Code	5 Land Improvement Total	6 Exemptions Cd. Amount	7 Net Taxable Value	8 Deduct. Cd.Quan.	9 Special Tax Codes	10 Num Units	12 DED AMT 2025 TAX 2026 1ST
1	25 15	50X90 1SF .1033	2 ARROYO, ANNA I & JOSE A 1730 MELROSE AVENUE LAKE COMO, NJ 1730 MELROSE AVENUE 07719 3	593800 89200 683000		683000			01	.00 6635.24 3317.62
2	25 16	25X90 1SF .0517	2 HABERMANN, KATHERINE E 1728 MELROSE AVENUE LAKE COMO, NJ 1728 MELROSE AVENUE 07719 3	433000 104500 537500		537500			01	.00 5176.33 2588.17
3	25 17	25X90 1SF .0517	2 GHAVAMI, ALI & TSEYTLIN, ASYA 1726 MELROSE AVENUE LAKE COMO, NJ 1726 MELROSE AVENUE 07719 3	433000 268600 701600		701600			01	.00 6805.58 3402.79
4	25 18	25X90 1SF .0517	2 LU, JOHN & MARIA 1724 MELROSE AVENUE LAKE COMO, NJ 1724 MELROSE AVENUE 07719 3	433000 320400 753400		753400	V 1 02		01	250.00 7068.61 3534.31
5	25 19	50X90 1SF .1033	2 LAVIGNE, PHILIPPE E & JOHN F 1720 MELROSE AVENUE LAKE COMO, NJ 1720 MELROSE AVENUE 07719 3	593800 99500 693300		693300			01	.00 6737.45 3368.73
6	25 20	50X90 2SFSG .1033	2 MARCUS, GREGORY & DELISA, JESSICA L 1718 MELROSE AVENUE LAKE COMO, NJ 1718 MELROSE AVENUE 07719 3	593800 262900 856700		856700			01	.00 7832.63 3916.32
7	25 21	50X89 10X88 1SF .0612	2 BARGO, PAULO R & LEDA M 1716 MELROSE AVENUE LAKE COMO, NJ 1716 MELROSE AVENUE 07719 3	653400 211700 865100		865100			01	.00 8479.93 4239.97
8	26 1	16X90 .0331	1 HILEMAN, JUNE 1733 MELROSE AVENUE LAKE COMO, NJ MELROSE AVENUE 07719 3	298800 0 298800		298800				.00 2843.68 1421.84
9	26 2	50X90 1SF .1033	2 HILEMAN, JUNE 1733 MELROSE AVENUE LAKE COMO, NJ 1733 MELROSE AVENUE 07719 3	593800 204400 798200		798200			01	.00 7790.55 3895.28
10	26 3	50X90 1SF1G .1033	2 ACQUAVIA, DOROTHY & DENIS MASON 1735 MELROSE AVENUE LAKE COMO, NJ 1735 MELROSE AVENUE 07719 3	593800 158500 752300		752300			01	.00 7323.62 3661.81
11	26 4	50X90 1SF2G .1033	2 HAZEL, ALFRED C & CHRISTINE M 1739 MELROSE AVENUE LAKE COMO, NJ 1739 MELROSE AVENUE 07719 3	593800 130100 723900		723900			01	.00 7041.05 3520.53
12	26 5	50X90 2SFB .1033	2 PETTIT, TRACY 1743 MELROSE AVENUE LAKE COMO, NJ 1743 MELROSE AVENUE 07719 3	593800 322200 916000		916000			02	.00 8963.89 4481.95
13	26 6	50X90 1SF2G .1033	2 HEALY, DONALD F JR, DONALD SR & ALICE 2508 SHADOWBROOK DRIVE WEXFORD, PA 1747 MELROSE AVENUE 15090 3	593800 154800 748600		748600			01	.00 7286.54 3643.27
14	26 7	28.5FF/50 X 118.13 .0773	2 MIHALIC, DENISE J 1750 EUCLID AVENUE LAKE COMO, NJ 1750 EUCLID AVENUE 07719 3	417000 331600 748600		748600			01	.00 7310.59 3655.30

1 L i n e	2 Block No. Lot No. Qualification Account No.	3 Land Dimensions Building Description Additional Lots Acreage	4 Owner's Name Address City State Property Location	5 Billing Code Zip Code	6 Land Improvement Total	7 Exemptions Cd. Amount	8 Net Taxable Value	9 Deduct. Cd.Quan.	10 Special Tax Codes	11 Num Units	12 DED AMT 2025 TAX 2026 1ST
1	26 8	80X50 .0918	2	G&JM-AMFIL DEVELOPMENT, LLC 165 BETHANY ROAD HOLMDEL, NJ 07733 1749 EUCLID AVENUE 3	553500 120500 674000		674000			01	.00 6552.08 3276.04
2	26 9	50X150 2SFLG .1722	2	MATHER, EDWARD E & MARY J 710 EIGHTEENTH AVENUE LAKE COMO, NJ 07719 710 EIGHTEENTH AVENUE 3	652600 209900 862500		862500			01	.00 8422.81 4211.41
3	26 10	50X150 2SF .1722	2	GODDARD, JOY M 712 1/2 EIGHTEENTH AVENUE LAKE COMO, NJ 07719 712-712 1/2 EIGHTEENTH AV 3	652600 176400 829000		829000			02	.00 8090.15 4045.08
4	26 11	50X150 .1722	1	GODDARD, JOY M 712 1/2 EIGHTEENTH AVENUE LAKE COMO, NJ 07719 714 EIGHTEENTH AVENUE 3	652600 0 652600		652600				.00 6338.65 3169.33
5	26 12	48X150 .1653	2	MESEROLE, LINDA 716 EIGHTEENTH AVENUE LAKE COMO, NJ 07719 716 EIGHTEENTH AVENUE 3	629200 80600 709800		709800			01	.00 6903.78 3451.89
6	27 1	55X85 .1073	2	COLAPINTO, DANIEL&VACCARO, KRISTINA 1740 BRAND PARKWAY LAKE COMO, NJ 07719 1740 BRAND PARKWAY 3	571700 306100 877800		877800			01	.00 8597.16 4298.58
7	27 2	30X85 1SF .0585	2	NACERINO, MELISSA & LEVY, STEVEN 257 DEVOE AVENUE YONKERS, NY 10705 1744 BRAND PARKWAY 3	451900 139400 591300		591300			01	.00 5711.40 2855.70
8	27 3	50X145 2SF2G .1664	2	BOONE, EMILY D 1742 BRAND PARKWAY LAKE COMO, NJ 07719 1742 BRAND PARKWAY 3	649800 200000 849800		849800			01	.00 8305.58 4152.79
9	27 4	60X85 1SS 9 .1171	2	KAPLAN, PENNY B 717 BURTON PLACE LAKE COMO, NJ 07719 717 BURTON PLACE 3	583300 130800 714100		714100			01	.00 6971.92 3485.96
10	27 5	45X150 2SF .1550	2	EGERT, BRIAN & MARISA 726 EIGHTEENTH AVENUE LAKE COMO, NJ 07719 726 EIGHTEENTH AVENUE 3	594100 19100 613200		613200			01	.00 5942.86 2971.43
11	27 6	25X150 2SF .0861	2	YOUNG, KENNETH & KRISTINE O'KEEFE 722 EIGHTEENTH AVENUE LAKE COMO, NJ 07719 722 EIGHTEENTH AVENUE 3	456600 267800 724400		724400			01	.00 7033.04 3516.52
12	27 7	23X150 1SF .0792	2	SCOTT, BRENDA V 720 EIGHTEENTH AVENUE LAKE COMO, NJ 07719 720 EIGHTEENTH AVENUE 3	446100 116200 562300		562300			01	.00 5423.83 2711.92
13	27 8	52X150 .1791	2	DOBZELECKI, JONATHAN & MONTANNA 718 EIGHTEENTH AVENUE LAKE COMO, NJ 07719 718 EIGHTEENTH AVENUE 3	676000 197500 873500		873500			01	.00 8546.06 4273.03
14	28 1	25X85 2SF .0488	2	COOMBER, JAMES 1728 BRAND PARKWAY LAKE COMO, NJ 07719 1728 BRAND PARKWAY 3	388800 171300 560100		560100			01	.00 5424.83 2712.42

7958800

0

28

2135600

10094400

1

1 L i n e	2 Block No. Lot No. Qualification Account No.	3 Land Dimensions Building Description Additional Lots Acreage	4 Owner's Name Address City State Property Location	5 Billing Code Zip Code	6 Land Improvement Total	7 Exemptions Cd. Amount	8 Net Taxable Value	9 Deduct. Cd.Quan.	10 Special Tax Codes	11 Num Units	12 DED AMT 2025 TAX 2026 1ST
1	28 2	30X85 1SF .0585	2 MCCARTHY, JOSEPH G & KATHLEEN 22 SILVERWOODS DRIVE LAKEWOOD, NJ 1730 BRAND PARKWAY	08701 3	407800 78400 486200		486200			01	.00 4684.35 2342.18
2	28 3	60X85 1SF .1171	2 MC CORMACK, EDWARD J & AMANDA C 1732 BRAND PARKWAY LAKE COMO, NJ 1732 BRAND PARKWAY	07719 3	614000 53600 667600		667600			01	.00 6503.98 3251.99
3	28 4	25X85 .0488	1 O'HARA, TIMOTHY 720 BURTON PLACE LAKE COMO, NJ 722 BURTON PLACE	07719 3	275700 0 275700		275700				.00 2634.26 1317.13
4	28 5	30X70 1SF .0482	2 PANKIEWITZ, NINA MINEO & FERRERO, DAVID 742 LEROY PLACE LAKE COMO, NJ 742 LEROY PLACE	07719 3	442500 149600 592100		592100			01	.00 5648.27 2824.14
5	28 6.01	30X140 1SF .0964	2 BYRNE, MEGAN B & RICCIARDI, MICHAEL 718 BURTON PLACE LAKE COMO, NJ 718 BURTON PLACE	07719 3	480300 544300 1024600		1024600			01	.00 9771.51 4885.76
6	28 8	30X70 1SF .0482	2 O'HARA, TIMOTHY 720 BURTON PLACE LAKE COMO, NJ 720 BURTON PLACE	07719 3	442500 157400 599900		599900			01	.00 5796.57 2898.29
7	29 1	40X91 10X91 1SF .0522	2 COOK, BRADFORD & JESSICA 725 WALLING AVENUE BELMAR, NJ 725 WALLING AVENUE	07719 3	526600 137200 663800		663800			01	.00 6447.87 3223.94
8	29 2	50X91 1SF .1045	2 HOPE, FRED W 1715 MELROSE AVENUE LAKE COMO, NJ 1715 MELROSE AVENUE	07719 3	564100 233700 797800		797800			01	.00 7782.53 3891.27
9	29 3	50X91 1SF .1045	2 GONZALEZ, LINO 1719 MELROSE AVENUE LAKE COMO, NJ 1719 MELROSE AVENUE	07719 3	564100 170200 734300		734300			01	.00 7159.29 3579.65
10	29 4	44X90 1SF .0909	2 HENELY, SUSAN 730 LEROY PLACE LAKE COMO, NJ 730 LEROY PLACE	07719 3	536200 157100 693300		693300			01	.00 6732.44 3366.22
11	29 5.01	45X100 2SF .1033	2 PATEL, BIJAL A & ANUSH 728 LEROY PLACE LAKE COMO, NJ 728 LEROY PLACE	07719 3	555000 225100 780100		780100			01	.00 7602.17 3801.09
12	29 5.02	45X100 1SF .1033	2 BERESCIK, JOHN A JR & BRIAN CONOVER 726 LEROY PLACE LAKE COMO, NJ 726 LEROY PLACE	07719 3	527300 186200 713500		713500			01	.00 6941.86 3470.93
13	29 5.03 1	6232.95SF 2SF .1431	2 BALDI, CHRISTOPHER 727 WALLING AVENUE LAKE COMO, NJ 727 WALLING AVENUE	07719 3	412500 435700 848200		848200			01	.00 8119.21 4059.61
14	29 6	55X95 TRI .1199	15C LAKE COMO BOROUGH 1740 MAIN STREET LAKE COMO, NJ LEROY PLACE	07719	206200 0 206200		*EXEMPT*				.00 .00 .00

6348600

0

29

2528500

8877100

6

1 L i n e	2 Block No. Lot No. Qualification Account No.	3 Land Dimensions Building Description Additional Lots Acreage Prop. Class	4 Owner's Name Address City State Property Location Billing Code Zip Code	5 Land Improvement Total	6 Exemptions Cd. Amount	7 Net Taxable Value	8 Deduct. Cd.Quan.	9 Special Tax Codes	10 Num Units	12 DED AMT 2025 TAX 2026 1ST
1	30 1	35X100 1SF .0803	2 SAVAGE, TYLER 730 EIGHTEENTH AVENUE LAKE COMO, NJ 730 EIGHTEENTH AVENUE 07719 3	506600 222300 728900		728900			01	.00 7073.12 3536.56
2	30 2	50X150 2SF .1722	2 DAVIS, LOUIS & KAREN 734 EIGHTEENTH AVENUE LAKE COMO, NJ 734 EIGHTEENTH AVENUE 07719 3	652600 344500 997100		997100			01	.00 9759.48 4879.74
3	30 3	40FFX150 .0000	2 BENKERT, PAUL & ALISON 8 JOHN COURT HIGHLAND, NY 736 EIGHTEENTH AVENUE 12928 3	558600 164900 723500		723500			01	.00 7030.03 3515.02
4	30 4	40FFX142 .0000	2 BENEDICTIS, PETER J 738 EIGHTEENTH AVENUE LAKE COMO, NJ 738 EIGHTEENTH AVENUE 07719 3	532000 361300 893300		893300				.00 8728.42 4364.21
5	30 5	70FFX142 TRIANGULR .0000	2 GARCIA, CANDIDO & ARLENE 18 COTTONWOOD ROAD MORRISTOWN, NJ 740 EIGHTEENTH AVENUE 07960 3	377500 250400 627900		627900			01	.00 6130.24 3065.12
6	30 6	13X42 .0125	15C LAKE COMO BOROUGH 1740 MAIN STREET LAKE COMO, NJ EIGHTEENTH AVENUE 07719 3	84400 0 84400		*EXEMPT*				.00 .00 .00
7	30 7	50X34 2G .0390	2 2951 PACIFIC AVE, LLC 102 MEDFORD BLVD FREEHOLD, NJ 1749 BRAND PARKWAY 07728 3	355100 59400 414500		414500			01	.00 3997.98 1998.99
8	30 8	40X159 .1460	1 HUETH, MARK LOUIS 2005 MILLPOND COURT WALL, NJ 1747 BRAND PARKWAY 07719 3	512200 0 512200		512200				.00 4941.86 2470.93
9	30 9	40X136 1SF .1249	2 JOHNSON, LARRY & TASHEIR Y & JACKSO 1745 BRAND PARKWAY LAKE COMO, NJ 1745 BRAND PARKWAY 07719 3	503700 103300 607000		607000			01	.00 5882.74 2941.37
10	30 10	40X112 1SF .1028	2 MCGUCKIN, THERESA A 1743 BRAND PARKWAY LAKE COMO, NJ 1743 BRAND PARKWAY 07719 3	490000 128300 618300		618300			01	.00 5992.96 2996.48
11	30 11	50X85 1 1/2SF .0976	2 MC CORMACK, EDWARD J & AMANDA 1741 BRAND PARKWAY LAKE COMO, NJ 1741 BRAND PARKWAY 07719 3	507700 233300 741000		741000			01	.00 7239.45 3619.73
12	30 12	123X70 TRI PARK .1977	15C LAKE COMO BOROUGH 1740 MAIN STREET LAKE COMO, NJ 1739 BRAND PARKWAY 07719 3	685900 0 685900		*EXEMPT*				.00 .00 .00
13	31 1	38X104 38X116 1SC .0960	4A SHREE GANESH CORP 728 LEROY PLACE LAKE COMO, NJ 1811 MAIN STREET 07719 3	895000 69800 964800		964800				.00 9416.80 4708.40
14	31 2	50X125 2SFLG .1435	2 NEFF, THOMAS 704 NINETEENTH AVENUE LAKE COMO, NJ 704 NINETEENTH AVENUE 07719 3	633000 205800 838800		838800			01	.00 8199.37 4099.69

6524000

0

31

2143300

8667300

2

1 L i n e	2 Block No. Lot No. Qualification Account No.	3 Land Dimensions Building Description Additional Lots Acreage Prop. Class	4 Owner's Name Address City State Property Location Billing Code Zip Code	5 Land Improvement Total	6 Exemptions Cd. Amount	7 Net Taxable Value	8 Deduct. Cd.Quan.	9 Special Tax Codes	10 Num Units	12 DED AMT 2025 TAX 2026 1ST
1	31 3	50X125 2SF2G .1435	2 OSTROSKI, LEONARD M JR 718 NINETEENTH AVENUE LAKE COMO, NJ 718 NINETEENTH AVENUE 07719 3	633000 216400 849400		849400	V 1 01		01	250.00 8296.56 4148.28
2	31 4	50X125 1.5SF2G .1435	2 LAWS, VALERIE A 720 19TH AVENUE LAKE COMO, NJ 720 NINETEENTH AVENUE 07719 3	633000 158200 791200		791200				.00 7713.40 3856.70
3	31 5	50X125 1SF2G .1435	2 LAWLOR, JAMES S & LADONNA M 2112 BRANDYWINE STREET PHILADELPHIA, PA 722 NINETEENTH AVENUE 19130 3	633000 453500 1086500		1086500			01	.00 10645.25 5322.63
4	31 6	40X125 1SF .1148	2 FIELDS, BARBARA E & SCOTT G 4 FABIOP CT NEPTUNE, NJ 726 NINETEENTH AVENUE 07753 5	549200 134900 684100		684100			01	.00 6641.26 3320.63
5	31 7	25X125 1SF .0717	2 FLORENTINE, LIA 724 NINETEENTH AVENUE LAKE COMO, NJ 724 NINETEENTH AVENUE 07719 5	448800 157400 606200		606200			01	.00 5859.70 2929.85
6	31 8	50X125 1SF .1435	2 KIVICH, NIKOLA 728 NINETEENTH AVENUE LAKE COMO, NJ 728 NINETEENTH AVENUE 07719 5	633000 195200 828200		828200			01	.00 8080.13 4040.07
7	31 9	50X125 1SF .1435	2 CLINE, CLIFFORD & ANNETTE 730 NINETEENTH AVENUE LAKE COMO, NJ 730 NINETEENTH AVENUE 07719 5	633000 192300 825300		825300	V 1 01		01	250.00 7802.07 3901.04
8	31 10	50X125 1.5SF .1435	2 WHILLE, PAUL E & HELEN 734 NINETEENTH AVENUE LAKE COMO, NJ 734 NINETEENTH AVENUE 07719 5	633000 286000 919000		919000			01	.00 8981.93 4490.97
9	31 11	50X125 2SF .1435	2 O'SHEA, DONALD & JOANNE 736 NINETEENTH AVENUE LAKE COMO, NJ 736 NINETEENTH AVENUE 07719 5	633000 261600 894600		894600	V 1 02		01	250.00 8505.48 4252.74
10	31 12.01	60X125 1SF .1722	2 IGLAY, JULIE (TRUSTEE) & WALDMAN, KAREN 744 NINETEENTH AVENUE LAKE COMO, NJ 744 NINETEENTH AVENUE 07719 5	705900 88000 793900		793900			02	.00 7756.48 3878.24
11	31 12.02 1	40X125 1SF .1148	2 ROTANDO, MICHAEL 746 NINETEENTH AVENUE LAKE COMO, NJ 746 NINETEENTH AVENUE 07719 5	575300 765600 1340900		1340900			01	.00 12842.65 6421.33
12	31 13	25X125 27X125 1SFLG .0746	2 QUIROZ, PATRICIO & MARY TAYLOR 748 NINETEENTH AVENUE LAKE COMO, NJ 748 NINETEENTH AVENUE 07719 5	514100 121500 635600		635600			01	.00 6157.29 3078.65
13	31 14	50X125 26X125 1SF2GLOB .1090	2 GEBHARDT, RONALD W, II & CHRISTINA L 725 EIGHTEENTH AVENUE LAKE COMO, NJ 725 EIGHTEENTH AVENUE 07719 5	646900 172200 819100		819100			01	.00 8010.99 4005.50
14	31 15	50X125 2SF .1435	2 FOX, GERARD 723 EIGHTEENTH AVENUE BELMAR, NJ 723 EIGHTEENTH AVENUE 07719 5	633000 345300 978300		978300			01	.00 9570.10 4785.05

1 L i n e	2 Block No. Lot No. Qualification Account No.	3 Land Dimensions Building Description Additional Lots Acreage Prop. Class	4 Owner's Name Address City State Property Location Billing Code Zip Code	5 Land Improvement Total	6 Exemptions Cd. Amount	7 Net Taxable Value	8 Deduct. Cd.Quan.	9 Special Tax Codes	10 Num Units	12 DED AMT 2025 TAX 2026 1ST
1	31 16	50X125 2SF .1435	2 PERAGALLO, BRUCE J 717 EIGHTEENTH AVENUE LAKE COMO, NJ 717 EIGHTEENTH AVENUE 07719 5	633000 296100 929100		929100			01	.00 9082.13 4541.07
2	31 17	50X125 1SFLG .1435	2 LARKIN, ERIC N &TIMOTHY V DAUGHERTY 1924 HECK AVENUE NEPTUNE, NJ 719 EIGHTEENTH AVENUE 07753 5	633000 175800 808800		808800			01	.00 7887.74 3943.87
3	31 18	50X125 1SF .1435	2 MAHER, ERIN 721 EIGHTEENTH AVENUE LAKE COMO, NJ 721 EIGHTEENTH AVENUE 07719 3	664700 804000 1468700		1468700			01	.00 13449.85 6724.93
4	31 19	50X125 1SFB .1435	2 JAIME, DAMASO JR & LISA 715 EIGHTEENTH AVENUE LAKE COMO, NJ 715 EIGHTEENTH AVENUE 07719 3	633000 297200 930200		930200			01	.00 9111.19 4555.60
5	31 20	50X125 1SF2G .1435	2 MARAVELIAS, STEVEN H 406 FOURTEENTH AVENUE BELMAR, NJ 713 EIGHTEENTH AVENUE 07719 3	633000 166700 799700		799700			01	.00 7797.56 3898.78
6	31 21	50X125 2SF .1435	2 EBEL, FRANCIS & CATHERINE MARIE 10 NATIONAL AVENUE BRICK, NJ 711 EIGHTEENTH AVENUE 08724 3	633000 239400 872400		872400			02	.00 8519.00 4259.50
7	31 22	50X125 2SFLG .1435	2 REGGI, DAVID R & MADDALENA M 9 DOE DRIVE HAMILTON, NJ 709 EIGHTEENTH AVENUE 08620 3	664700 778700 1443400		1443400			01	.00 14212.37 7106.19
8	31 23	50X125 2SCB .1435	2 707 BELMAR MANAGEMENT, LLC 8 OVERLOOK ROAD WHITE HOUSE STATION, NJ 707 EIGHTEENTH AVENUE 08889 3	664700 277800 942500		942500			04	.00 8440.85 4220.43
9	31 24	50X125 1SFLG .1435	2 HUDY, MICHAEL A 705 EIGHTEENTH AVENUE LAKE COMO, NJ 705 EIGHTEENTH AVENUE 07719 3	633000 490300 1123300		1123300	V 1 01		01	250.00 10478.41 5239.21
10	31 25	100X125 .2870	15C BOROUGH OF LAKE COMO 1740 MAIN STREET LAKE COMO, NJ 703 EIGHTEENTH AVENUE 07719 3	1183000 0 1183000		*EXEMPT*				.00 .00 .00
11	31 26	80X135 23SS .2479	4A LAURETT SOUTH, LLC PO BOX 19 BELMAR, NJ 1801-1803 MAIN STREET 07719 3	1025000 614000 1639000		1639000				.00 15357.65 7678.83
12	31 27	25X116 2SF10B .0666	2 HAMID, FAHIMA & BASHIR 130 NORTHEAST DR BRICK, NJ 1805 MAIN STREET 08724 3	444300 121800 566100		566100			01	.00 5460.90 2730.45
13	31 28	50X130 .1492	1 HAMID, FAHIMA & BASHIR 130 NORTHEAST DR BRICK, NJ 1807 MAIN STREET 08724 3	715000 0 715000		715000				.00 6913.80 3456.90
14	32 1	50X108 2SF2G .1240	2 MCCULLOUGH, SHEILA, TRUSTEE 2 BENJAMIN STREET STANHOPE, NJ 1917 MAIN STREET 07874 5	610600 221000 831600		831600			01	.00 8112.19 4056.10

1 L i n e	2 Block No. Lot No. Qualification Account No.	3 Land Dimensions Building Description Additional Lots Acreage Prop. Class	4 Owner's Name Address City State Property Location Billing Code Zip Code	5 Land Improvement Total	6 Exemptions Cd. Amount	7 Net Taxable Value	8 Deduct. Cd.Quan.	9 Special Tax Codes	10 Num Units	12 DED AMT 2025 TAX 2026 1ST
1	32 2	50X125 .1435	2 MARTIGNETTI, TYLER 700 20TH AVENUE LAKE COMO, NJ 700 TWENTIETH AVENUE 07719 5	633000 349300 982300		982300			01	.00 9623.21 4811.61
2	32 3	50X125 1SF .1435	2 TARRANT, BRIAN P 704 TWENTIETH AVENUE LAKE COMO, NJ 704 TWENTIETH AVENUE 07719 5	633000 118900 751900		751900	V 1 01		02	250.00 7072.62 3536.31
3	32 4	25X125 1SF .0717	2 REUTHER, JOHN 169 ARIZONA AVE TOMS RIVER, NJ 708 TWENTIETH AVENUE 08753 5	448800 48400 497200		497200			01	.00 4777.54 2388.77
4	32 5	25X125 1.5SFB .0717	2 NEBESNAK REVOCABLE TRUST OF 2025 1 HILLDALE ROAD MONTVILLE, NJ 710 TWENTIETH AVENUE 07058 5	448800 265800 714600		714600			01	.00 6949.87 3474.94
5	32 6	62X125 2SF2G .1779	2 SPANNOS, CHAS & CARLA & JOHN 714 TWENTIETH AVENUE LAKE COMO, NJ 714 TWENTIETH AVENUE 07719 5	726800 258100 984900		984900			02	.00 9655.27 4827.64
6	32 7	37X125 2SF .1062	2 MAKO, MARK D & PAULA D 718 TWENTIETH AVENUE LAKE COMO, NJ 718 TWENTIETH AVENUE 07719 5	533600 282700 816300		816300			01	.00 7848.67 3924.34
7	32 8	50X125 2SF2G .1435	2 RICCA, STEPHEN F & MARGARET M 720 TWENTIETH AVENUE LAKE COMO, NJ 720 TWENTIETH AVENUE 07719 5	633000 168200 801200		801200			01	.00 7812.60 3906.30
8	32 9	50X125 1SF .1435	2 REDEKER, JAMES & KAREN A MADIGAN 724 TWENTIETH AVE LAKE COMO, NJ 724 TWENTIETH AVENUE 07719 5	633000 169800 802800		802800			02	.00 7690.35 3845.18
9	32 10	25X125 2SF .0717	2 JURADO, JORGE & ANA MARIA 122 EDGEWATER ROAD CLIFFSIDE PARK, NJ 728 TWENTIETH AVENUE 07010 5	448800 182300 631100		631100			01	.00 6117.21 3058.61
10	32 11	33X125 1SF .0947	2 MALANGA, VICTOR & DANA 208 2ND AVENUE BRADLEY BEACH, NJ 730 TWENTIETH AVENUE 07720 5	488400 271500 759900		759900			03	.00 7392.76 3696.38
11	32 12	34X125 1SF2G .0976	2 MARTINKO, MICHAEL A & OBARA, NATHALIA J 732 TWENTIETH AVENUE LAKE COMO, NJ 732 TWENTIETH AVENUE 07719 5	512800 206800 719600		719600			01	.00 6980.93 3490.47
12	32 13	33X125 1SF1G .0947	2 DALTON, PATRICIA 421 ESSEX AVENUE SPRING LAKE, NJ 736 TWENTIETH AVENUE 07762 5	512800 137900 650700		650700			01	.00 6296.57 3148.29
13	32 14	50X125 1SF2G .1435	2 STOLL, MICHAEL 820 PITNEY DRIVE SPRING LAKE HEIGHTS, NJ 738 TWENTIETH AVENUE 07762 5	633000 129500 762500		762500			01	.00 7427.83 3713.92
14	32 15	50X125 2SFB .1435	2 BOLLOTINO, ALFRED & KRISTEN 90 GOLD ST, APT 8K NEW YORK, NY 744 TWENTIETH AVENUE 10038 5	633000 259000 892000		892000			01	.00 8714.39 4357.20

1 L i n e	2 Block No. Lot No. Qualification Account No.	3 Land Dimensions Building Description Additional Lots Acreage Prop. Class	4 Owner's Name Address City State Property Location Billing Code Zip Code	5 Land Improvement Total	6 Exemptions Cd. Amount	7 Net Taxable Value	8 Deduct. Cd.Quan.	9 Special Tax Codes	10 Num Units	12 DED AMT 2025 TAX 2026 1ST
1	32 16	71FF X 71FF IRR .0000	2 KABOSKI, MARIAN ZUCHOWSKI 746 TWENTIETH AVENUE LAKE COMO, NJ 07719 746 TWENTIETH AVENUE 5	534300 188300 722600		722600			01	.00 7063.10 3531.55
2	32 17	56FFX57FF IRR .0000	2 HOEHL, MAUREEN M 1910 MARGERUM AVENUE LAKE COMO, NJ 07719 1910 MARGERUM AVENUE 5	484500 88000 572500		572500			01	.00 5558.09 2779.05
3	32 18	44X125 26X125 1SF .1004	2 MARTIN, MIA G 1900 MARGERUM AVENUE LAKE COMO, NJ 07719 1900 MARGERUM AVENUE 5	652800 106800 759600		759600			01	.00 7401.77 3700.89
4	32 19	50X125 1SF2G .1435	2 PANARRA, CINDY A 743 19TH AVENUE LAKE COMO, NJ 07719 743 NINETEENTH AVENUE 5	633000 96900 729900		729900			01	.00 7104.18 3552.09
5	32 20	50X125 2SFB .1435	2 WHILLE, RONALD J & BARBARA J 741 NINETEENTH AVENUE LAKE COMO, NJ 07719 741 NINETEENTH AVENUE 5	633000 402500 1035500		1035500			01	.00 10153.27 5076.64
6	32 21	50X125 1SF .1435	2 ROTH, GREGORY 14 MAYFAIR ROAD HOLMDEL, NJ 07733 737 NINETEENTH AVENUE 5	633000 97000 730000		730000			01	.00 7405.78 3702.89
7	32 22	6888 SF 1.5SS .1581	2 BUCKLEY, JOHN M 735 NINETEENTH AVENUE LAKE COMO, NJ 07719 735 NINETEENTH AVENUE 5	649000 257400 906400		906400			01	.00 8857.68 4428.84
8	32 23	4050 SF 2SF .0930	2 PFEIFFER, THOMAS J & MOLLY 733 NINETEENTH AVENUE LAKE COMO, NJ 07719 733 NINETEENTH AVENUE 5	505900 401000 906900		906900			01	.00 8869.70 4434.85
9	32 24	37X125 1SF .1062	2 NAPOLIELLO, RALPH & MIHRI 729 NINETEENTH AVE LAKE COMO, NJ 07719 729 NINETEENTH AVENUE 5	533600 316400 850000		850000			01	.00 8277.52 4138.76
10	32 25	50X125 1SF .1435	2 TIMO, MARIA 727 NINETEENTH AVENUE LAKE COMO, NJ 07719 727 NINETEENTH AVENUE 5	633000 322600 955600		955600			01	.00 9355.67 4677.84
11	32 26	50X125 1SF .1435	2 WATERS, PAULA M & SAMANTHA M 721 NINETEENTH AVENUE LAKE COMO, NJ 07719 721 NINETEENTH AVENUE 5	633000 175700 808700		808700			01	.00 7898.77 3949.39
12	32 27	50X125 2SF .1435	2 FALLON, CURRAN 719 19TH AVE LAKE COMO, NJ 07719 719 NINETEENTH AVENUE 5	633000 151600 784600		784600			01	.00 7647.26 3823.63
13	32 28	50X125 1SF .1435	2 CARTAYA, EDUARDO 715 NINETEENTH AVENUE LAKE COMO, NJ 07719 715 NINETEENTH AVENUE 5	633000 370300 1003300		1003300			01	.00 9819.60 4909.80
14	32 29	25X125 .0717	2 O'NEILL, JOHN JOSEPH IV 711 NINETEENTH AVENUE LAKE COMO, NJ 07719 711 NINETEENTH AVENUE 5	448800 374000 822800		822800			01	.00 7717.40 3858.70

8239900

0

32

3348500

11588400

29

1 L i n e	2 Block No. Lot No. Qualification Account No.	3 Land Dimensions Building Description Additional Lots Acreage Prop. Class	4 Owner's Name Address City State Property Location Billing Code Zip Code	5 Land Improvement Total	6 Exemptions Cd. Amount	7 Net Taxable Value	8 Deduct. Cd.Quan.	9 Special Tax Codes	10 Num Units	12 DED AMT 2025 TAX 2026 1ST
1	32 30	25X125 1SFLG .0717	2 SMITH, DAVID J 709 NINETEENTH AVENUE LAKE COMO, NJ 709 NINETEENTH AVENUE 07719 5	448800 102500 551300		551300			01	.00 5314.61 2657.31
2	32 31	209X165 IRR 1SC .0000	4A 1900 MAIN STREET LC, LLC 3349A RTE 138/BLD A STE A WALL, NJ 1901 MAIN STREET 07719 5	1512000 208600 1720600		1720600				.00 16489.91 8244.96
3	33 1	46X150 40X150 1SF2G .1481	2 DIAMANTOPOULOS, VASILIOS & TERESA 1018 BOYTON AVENUE WESTFIELD, NJ 2001 MAIN STREET 07090 5	772700 246100 1018800		1018800			01	.00 9585.13 4792.57
4	33 2	50X150 2SCB .1722	2 KYALO, JOSEPH & DECOWSKA, JOANNA 2005 MAIN STREET LAKE COMO, NJ 2005 MAIN STREET 07719 5	652600 155200 807800		807800			02	.00 7879.73 3939.87
5	33 3	60X150 1SS .2066	2 CARL, JOSEPH & KAREN PO BOX 255 WEST LONG BRANCH, NJ 2007 MAIN STREET 07764 5	769600 221900 991500		991500			03	.00 9714.39 4857.20
6	33 4	50X150 2S .1722	2 ALLISON, ROBERT W 2009 MAIN STREET LAKE COMO BORO, NJ 2009 MAIN STREET 07719 5	652600 522000 1174600		1174600			01	.00 11550.05 5775.03
7	33 5	50X150 1SF .1722	2 HEWITSON, VIRGINIA 2019 MAIN ST LAKE COMO, NJ 2019 MAIN STREET 07719 5	652600 222700 875300		875300			01	.00 8550.07 4275.04
8	33 6	32X20 50X125 39X125 1SF .0000	2 MANOLIO, CHARLES R 700 TWENTYFIRST AVENUE LAKE COMO, NJ 700 TWENTYFIRST AVENUE 07719 5	622500 209700 832200		832200			02	.00 8155.28 4077.64
9	33 7	25X125 2SF .0717	2 MAYNARD, JOHN CHRISTOPHER 704 TWENTYFIRST AVENUE LAKE COMO, NJ 704 TWENTYFIRST AVENUE 07719 5	448800 169100 617900		617900			01	.00 5974.93 2987.47
10	33 8	50X125 1SF .1435	2 YOURTH, ANDREW M 708 TWENTYFIRST AVE LAKE COMO, NJ 708 TWENTYFIRST AVENUE 07719 5	633000 216000 849000		849000			02	.00 8286.54 4143.27
11	33 9	50X125 1SF .1435	2 SHERIDAN, VINCENT 712 TWENTYFIRST AVENUE LAKE COMO, NJ 712 TWENTYFIRST AVENUE 07719 5	633000 342200 975200		975200			03	.00 9541.04 4770.52
12	33 10	50X125 1SF .1435	2 ORMSBY, JOHN T 716 TWENTYFIRST AVENUE LAKE COMO, NJ 716 TWENTYFIRST AVENUE 07719 5	633000 148300 781300		781300			01	.00 7614.20 3807.10
13	33 11	50X125 2SF .1435	2 WACKERMAN, REGINA 718 21ST AVENUE LAKE COMO, NJ 718 TWENTYFIRST AVENUE 07719 5	633000 411900 1044900		1044900			01	.00 10245.45 5122.73
14	33 12.01	37.5X125 1SF .1076	2 DEPAOLIS, EDWARD & MARGARET 726 21ST AVENUE LAKE COMO, NJ 726 TWENTYFIRST AVENUE 07719 5	538800 571800 1110600		1110600			02	.00 10434.83 5217.42

9603000

0

33

3748000

13351000

12.01

1 L i n e	2 Block No. Lot No. Qualification Account No.	3 Land Dimensions Building Description Additional Lots Acreage	4 Owner's Name Address City State Property Location	5 Billing Code Zip Code	6 Land Improvement Total	7 Exemptions Cd. Amount	8 Net Taxable Value	9 Deduct. Cd.Quan.	10 Special Tax Codes	11 Num Units	12 DED AMT 2025 TAX 2026 1ST
1	33 12.02	37.5X125 .1076	2	SIMPKINS, CAROLINE CRAVEN 724 TWENTYFIRST AVENUE LAKE COMO, NJ 07719 724 TWENTYFIRST AVENUE R40W	538800 724200 1263000		1263000				.00 11814.58 5907.29
2	33 13	50X125 2SF .1435	2	SHARKEY, MARGUERITE E 730 TWENTYFIRST AVENUE LAKE COMO, NJ 07719 730 TWENTYFIRST AVENUE 5	633000 513700 1146700		1146700			01	.00 11271.50 5635.75
3	33 14	50X125 1SF1G .1435	2	WHITE, PATRICK M & O'GRADY, MAUREEN 732 TWENTYFIRST AVENUE LAKE COMO, NJ 07719 732 TWENTYFIRST AVENUE 5	633000 343300 976300		976300			01	.00 9559.08 4779.54
4	33 15	50X125 1SF1G .1435	2	BUTTLER, JANICE A 738 TWENTYFIRST AVENUE LAKE COMO, NJ 07719 738 TWENTYFIRST AVENUE 5	633000 277800 910800		910800			01	.00 8900.77 4450.39
5	33 16	33X125 26X125 1SF .0847	2	RODGERS, PETER & ELIZABETH 15 MARJALEEN DRIVE RANDOLPH, NJ 07869 742 TWENTYFIRST AVENUE 5	612200 261600 873800		873800			01	.00 8542.06 4271.03
6	33 17	26X125 45X125 2SF .1019	2	CASSIDY, JAMES 1905 MONMOUTH BLVD WALL, NJ 07719 2000 MARGERUM AVENUE 5	606200 286900 893100		893100			01	.00 8748.46 4374.23
7	33 18	37X125 1SF .1062	2	HAMID, BASHIR A & FAHIMA O 130 NORTHEAST DR BRICK, NJ 08724 747 TWENTIETH AVENUE 5	533600 117200 650800		650800			02	.00 6300.58 3150.29
8	33 19	25X125 2SF .0717	2	SAINT NOAH, LLC 1806 FERNWOOD AVE BELMAR, NJ 07719 745 TWENTIETH AVENUE 5	448800 131600 580400		580400			01	.00 5553.08 2776.54
9	33 20	50X125 1SF .1435	2	GREGORY, TAYLOR & KATHRYN 739 TWENTIETH AVENUE LAKE COMO, NJ 07719 739 TWENTIETH AVENUE 5	664700 159900 824600		824600			02	.00 7729.43 3864.72
10	33 21	40X125 .1148	2	CZARNECKI, EDWARD G & MARY T 71 WOODLAND DRIVE VERNON, NJ 07462 737 TWENTIETH AVENUE 5	549200 138400 687600		687600			01	.00 6667.31 3333.66
11	33 22	35X125 1SFB .1004	2	GOWEN, JAMES JR & CANNON, SARAH 735 TWENTIETH AVENUE LAKE COMO, NJ 07719 735 TWENTIETH AVENUE 5	523200 195300 718500		718500			01	.00 6985.94 3492.97
12	33 23	50X125 1SCB .1435	2	D'AUSILIO, MICHAEL VINCENT, ETAL, CO-T 733 TWENTIETH AVENUE BELMAR, NJ 07719 733 TWENTIETH AVENUE 5	633000 993200 1626200		1626200			01	.00 16003.94 8001.97
13	33 24	37 1/2X125 1SF10B .0000	2	MC GUIRE, ALICE G & TERESA 725 TWENTIETH AVENUE LAKE COMO, NJ 07719 725 TWENTIETH AVENUE 5	533600 77600 611200		611200			01	.00 5905.79 2952.90
14	33 25	37X125 1SF10B .1062	2	LA CASA AL MARE, LLC 322 DARTMOUTH AVENUE FAIR HAVEN, NJ 07704 723 TWENTIETH AVENUE 5	533600 103100 636700		636700			01	.00 6160.30 3080.15

8075900

0

33

4323800

12399700

25

1 L i n e	2 Block No. Lot No. Qualification Account No.	3 Land Dimensions Building Description Additional Lots Acreage	Prop. Class	4 Owner's Name Address City State Property Location	Billing Code Zip Code	5 Land Improvement Total	6 Exemptions Cd. Amount	7 Net Taxable Value	8 Deduct. Cd.Quan.	9 Special Tax Codes	10 Num Units	12 DED AMT 2025 TAX 2026 1ST
1	33 26	50X125 1SF1G .1435	2	COWAN, JESSICA M 721 TWENTIETH AVENUE LAKE COMO, NJ 721 TWENTIETH AVENUE	07719 5	633000 573200 1206200		1206200			01	.00 11833.62 5916.81
2	33 27	50X125 1SF .1435	2	SERGE, CHRISTOPHER 717 20TH AVENUE LAKE COMO, NJ 717 TWENTIETH AVENUE	07719 5	633000 532800 1165800		1165800			02	.00 11432.83 5716.42
3	33 28	50X125 1SF .1435	2	GEORGE, RICHARD 713 TWENTIETH AVENUE LAKE COMO, NJ 713 TWENTIETH AVENUE	07719 5	633000 130500 763500		763500			01	.00 7437.85 3718.93
4	33 29	39X125 38X125 1SF1G .1105	2	MCGRW, LUANN 711 TWENTIETH AVENUE LAKE COMO, NJ 711 TWENTIETH AVENUE	07719 5	641600 184400 826000		826000			01	.00 7774.52 3887.26
5	34 1	62X92 2SF .1309	2	CUSIMANO, JOHN & DONNA 2117 MAIN STREET LAKE COMO, NJ 2117 MAIN STREET	07719 5	709000 244800 953800		953800			01	.00 9333.63 4666.82
6	34 2	33X62 2SF .0470	2	HEINE, KEVIN & ELIZABETH 700 TWENTYSECOND AVENUE LAKE COMO, NJ 700 TWENTYSECOND AVENUE	07719 5	486500 133300 619800		619800			01	.00 5977.93 2988.97
7	34 3	50X125 1SF1G .1435	2	PANETTA, SALVATORE 702 TWENTYSECOND AVENUE LAKE COMO, NJ 702 TWENTYSECOND AVENUE	07719 5	664700 770900 1435600		1435600			02	.00 13796.55 6898.28
8	34 4	50X125 1SF1G .1435	2	MCSWEENEY, CYNTHIA D 1065 BLANCH AVE NORWOOD, NJ 704 TWENTYSECOND AVENUE	07648 5	633000 449500 1082500		1082500			01	.00 10620.21 5310.11
9	34 5	50X125 2SF .1435	2	706 22ND AVE, LLC 28 WINGRA AVENUE RUTHERFORD, NJ 706 TWENTYSECOND AVENUE	07070 5	633000 183500 816500		816500			01	.00 7964.90 3982.45
10	34 6	50X125 2SF .1435	2	PATEL, ARPAN P 710 TWENTYSECOND AVENUE LAKE COMO, NJ 710 TWENTYSECOND AVENUE	07719 7	633000 448800 1081800		1081800			01	.00 10611.18 5305.59
11	34 7	50X125 2SF .1435	2	CARTAYA, MICHELE M & REINERS, ANDREW 716 TWENTYSECOND AVENUE LAKE COMO, NJ 716 TWENTYSECOND AVENUE	07719 7	664700 548900 1213600		1213600			01	.00 11618.19 5809.10
12	34 8	50X125 1SF2G .1435	2	GUGLIELMO, L,L & G & A & R DORMER 34 LARCHMONT ST ARDSLEY, NY 720 TWENTYSECOND AVENUE	10502 7	633000 196000 829000		829000			01	.00 8089.15 4044.58
13	34 9	50X125 1SF .1435	2	CASSINI, VIRGINIA A SCHNEIDER 306 RIVER AVE BELMAR, NJ 722 TWENTYSECOND AVENUE	07719 7	633000 121800 754800		754800			01	.00 7351.67 3675.84
14	34 10	50X125 2SFB .1435	2	FIORENZA, ANTONELLA & LEMONS, ANNA M 6 BOULDER TRAIL MAHWAH, NJ 724 TWENTYSECOND AVENUE	07430 7	633000 391400 1024400		1024400			01	.00 10050.06 5025.03

8863500

0

34

4909800

13773300

10

1 L i n e	2 Block No. Lot No. Qualification Account No.	3 Land Dimensions Building Description Additional Lots Acreage Prop. Class	4 Owner's Name Address City State Property Location Billing Code Zip Code	5 Land Improvement Total	6 Exemptions Cd. Amount	7 Net Taxable Value	8 Deduct. Cd.Quan.	9 Special Tax Codes	10 Num Units	12 DED AMT 2025 TAX 2026 1ST
1	34 11	50X125 1SF .1435	2 CLARK, BRIAN & LEE 30 PEACHTREE ROAD BASKING RIDGE, NJ 730 TWENTYSECOND AVENUE 07920 7	633000 237100 870100		870100			01	.00 8496.96 4248.48
2	34 12	45X125 10X125 1SF .0789	2 ABAD, ANDRES 732 TWENTYSECOND AVENUE LAKE COMO, NJ 732 TWENTYSECOND AVENUE 07719 7	600000 467800 1067800		1067800			01	.00 10456.87 5228.44
3	34 13	61X66AV 1SF .0000	2 EDGAR, DIANE J 2114 MARGERUM AVENUE LAKE COMO, NJ 2114 MARGERUM AVENUE 07719 7	551400 174500 725900		725900			01	.00 7098.17 3549.09
4	34 14	66X54AV 1SF .0000	2 HAMMER, MICHAEL & LOIS 7 JOHN STREET FAIRFIELD, NJ 2112 MARGERUM AVENUE 07004 7	608000 445300 1053300		1053300			01	.00 10035.03 5017.52
5	34 15	26X125 20X125 1SF1G .0660	2 CASSINI, VIRGINIA A SCHNEIDER 306 RIVER AVE BELMAR, NJ 745 TWENTYFIRST AVENUE 07719 7	470200 74100 544300		544300			01	.00 5246.47 2623.24
6	34 16	50X125 .1435	2 DEVOTI, MARK & JEAN 14 COLLINS STREET CRANFORD, NJ 743 TWENTYFIRST AVENUE 07016 7	664700 372500 1037200		1037200			01	.00 9858.68 4929.34
7	34 17	62.50X125 .1794	2 DE VOTI, JACQUELYN 737 TWENTYFIRST AVENUE LAKE COMO, NJ 737 TWENTYFIRST AVENUE 07719 7	726800 279800 1006600		1006600			01	.00 9869.70 4934.85
8	34 18	47.5X125 21SFB .1363	2 SZUMSKI, EDWARD 733 TWENTYFIRST AVENUE LAKE COMO, NJ 733 TWENTYFIRST AVENUE 07719 7	600000 217600 817600		817600			02	.00 7971.91 3985.96
9	34 19	40X125 .1148	2 BRIEN, MARILYN, TRUSTEE 729 TWENTYFIRST AVENUE LAKE COMO, NJ 729 TWENTYFIRST AVENUE 07719 5	575300 280900 856200		856200			01	.00 8342.65 4171.33
10	34 20	25X125 1SF2G .0717	2 SPERO, DOROTHY 725 TWENTYFIRST AVENUE LAKE COMO, NJ 727 TWENTYFIRST AVENUE 07719 5	448800 152800 601600		601600			01	.00 5813.60 2906.80
11	34 21	50X125 2SF .1435	2 SPERO, DOROTHY J 725 TWENTYFIRST AVENUE LAKE COMO, NJ 725 TWENTYFIRST AVENUE 07719 5	664700 373900 1038600		1038600			01	.00 9871.70 4935.85
12	34 22	50X125 1SF .1435	2 HOSTNIK, DAVID & LAURA 719 TWENTYFIRST AVE LAKE COMO, NJ 719 TWENTYFIRST AVENUE 07719 5	633000 207200 840200		840200			01	.00 8205.38 4102.69
13	34 23	50X125 1SF .1435	2 KINGMAN, SUSAN 715 TWENTYFIRST AVENUE LAKE COMO, NJ 715 TWENTYFIRST AVENUE 07719 5	633000 132300 765300		765300			01	.00 7455.88 3727.94
14	34 24	25X125 1SF .0717	2 MCDONALD, JOSEPH & ANNE 711 TWENTYFIRST AVENUE LAKE COMO, NJ 711 TWENTYFIRST AVENUE 07719 5	448800 128000 576800		576800			02	.00 5568.11 2784.06

8257700

0

34

3543800

11801500

24

1 L i n e	2 Block No. Lot No. Qualification Account No.	3 Land Dimensions Building Description Additional Lots Acreage Prop. Class	4 Owner's Name Address City State Property Location Billing Code Zip Code	5 Land Improvement Total	6 Exemptions Cd. Amount	7 Net Taxable Value	8 Deduct. Cd.Quan.	9 Special Tax Codes	10 Num Units	12 DED AMT 2025 TAX 2026 1ST
1	34 25	50X125 1SF1G .1435	2 SAMOYLO, PETER T & DEBRA P 608 N. BROADWAY UPPER NYACK, NY 10960 709 TWENTYFIRST AVENUE 5	633000 149300 782300		782300			01	.00 7634.24 3817.12
2	34 26	50X125 1SF .1435	2 BRENNAN, JOHN 705 TWENTYFIRST AVENUE LAKE COMO, NJ 07719 705 TWENTYFIRST AVENUE 5	633000 120400 753400		753400			01	.00 7337.65 3668.83
3	34 27	50X125 1SF .1435	2 HENRY, MICHAEL C & ROBIN C 701 TWENTYFIRST AVENUE LAKE COMO, NJ 07719 701 TWENTYFIRST AVENUE 5	633000 184300 817300		817300			01	.00 7971.91 3985.96
4	34 28	33X75 2SS .0568	2 BAK, RON 701 1/2 TWENTYFIRST AVE LAKE COMO, NJ 07719 701 1/2 TWENTYFIRST AVENUE 5	458700 94700 553400		553400			01	.00 5336.65 2668.33
5	34 29	25X54 50X91 .0677	2 ZHU, ZHIGANG 2101 MAIN STREET LAKE COMO, NJ 07719 2101 MAIN STREET 5	564100 694300 1258400		1258400			01	.00 12355.66 6177.83
6	34 30	50X111 1SF2G .1274	2 DONLON, MARK J & DARLENE ROSE- 2103 MAIN STREET LAKE COMO, NJ 07719 2103 MAIN STREET 5	647000 865100 1512100		1512100			01	.00 14905.75 7452.88
7	34 31	62X144 1SF1OB .2050	2 SAEGER, MARC 336 ALABAMA AVENUE TOMS RIVER, NJ 08753 2107 MAIN STREET 5	785000 338000 1123000		1123000			02	.00 10638.23 5319.12
8	35 1	40X101AVXIRR 1SF .0000	2 SIEMINSKI, HENRY J&FLOOD,KATHLEEN R 763 22ND AVENUE LAKE COMO, NJ 07719 763 TWENTYSECOND AVENUE 7	496400 269600 766000		766000			01	.00 7450.87 3725.44
9	35 2	58X91 IRREG 2SF 3 .0000	2 FRANK, BARBARA & KEVIN C FRANK 761 TWENTYSECOND AVENUE LAKE COMO, NJ 07719 761 TWENTYSECOND AVENUE 7	733800 723200 1457000		1457000	V 1 01		01	250.00 13764.97 6882.49
10	35 4	50X87 1SF .0999	2 CLEEVE, KAREN 753 22ND AVENUE LAKE COMO, NJ 07719 753 TWENTYSECOND AVENUE 7	588200 219300 807500		807500			01	.00 7870.71 3935.36
11	35 5	67X78 2SF .1200	2 AUCH, STACY 747 TWENTYSECOND AVENUE LAKE COMO, NJ 07719 747 TWENTYSECOND AVENUE 7	584000 372600 956600		956600			01	.00 9404.77 4702.39
12	35 6	33X72 2SF .0545	2 AHERN, DONNA & TIMOTHY 215 AMERICAN BLVD NW PALM BAY, FL 32907 745 TWENTYSECOND AVENUE 7	454200 268100 722300		722300			02	.00 7013.00 3506.50
13	35 7	25X68 1SF .0390	2 RAPOLLA, VINCENT J 743 22ND AVE LAKE COMO, NJ 07719 743 TWENTYSECOND AVENUE 2928 7	418400 61800 480200		480200			01	.00 4605.19 2302.60
14	35 8	32X65 18X112 1 1/2S .0470	2 WISE, CYNTHIA A 104 BRIARS FARM LANE BATTLECREEK, MI 49017 741 TWENTYSECOND AVENUE 7	527900 200900 728800		728800			01	.00 7118.21 3559.11

1 L i n e	2 Block No. Lot No. Qualification Account No.	3 Land Dimensions Building Description Additional Lots Acreage Prop. Class	4 Owner's Name Address City State Property Location Billing Code Zip Code	5 Land Improvement Total	6 Exemptions Cd. Amount	7 Net Taxable Value	8 Deduct. Cd.Quan.	9 Special Tax Codes	10 Num Units	12 DED AMT 2025 TAX 2026 1ST
1	35 9	50X197 2SF .2261	2 DESTEFANO, MICHAEL J & MARIE 739 TWENTYSECOND AVENUE LAKE COMO, NJ 07719 739 TWENTYSECOND AVENUE 7	677800 1114100 1791900		1791900			01	.00 17653.24 8826.62
2	35 10	41X183 .1722	2 SCUTERI, EUGENE & WINIFRED, CO-TRUSTEES 304 PENSACOLA ROAD VENICE, FL 34285 727 TWENTYSECOND AVENUE 7	558700 166100 724800		724800			01	.00 7055.08 3527.54
3	35 11	42X169 .1629	2 SCUTERI, EUGENE & WINIFRED, CO-TRUSTEES 304 PENSACOLA ROAD VENICE, FL 34285 725 TWENTYSECOND AVENUE 7	565000 111500 676500		676500			01	.00 6575.12 3287.56
4	35 12	42X156 .1504	2 WHITE, JOHN B & KATHRYN C 5957 SOUTH 94TH STREET LINCOLN, NE 68526 723 TWENTYSECOND AVENUE 7	561000 273600 834600		834600			01	.00 8145.26 4072.63
5	35 13	50X140 1SF1G .1607	2 HOAGLAND, GARY J & JACQUELYN P 119 ROUTE 537 COLTS NECK, NJ 07722 719 TWENTYSECOND AVENUE 7	647000 121300 768300		768300			01	.00 7486.94 3743.47
6	35 14	25X128 1SF1G .0735	2 HOWARD, MATTHEW R & SHELLEY M, ETAL 31 SAINT JOHNS DRIVE FREEHOLD, NJ 07728 717 TWENTYSECOND AVENUE 7	448800 123800 572600		572600			01	.00 5526.03 2763.02
7	35 15	25X120 1SF1G .0689	2 STEMPNIEWICZ, RENE, ET ALS 9 HAMPTON ROAD CRANFORD, NJ 07016 715 TWENTYSECOND AVENUE 7	446500 148000 594500		594500			01	.00 5742.46 2871.23
8	35 16	75X116 IRREG 2SF .0000	2 MILKOWSKI, RONALD JR & MEGHAN 711 TWENTYSECOND AVENUE LAKE COMO, NJ 07719 711 TWENTYSECOND AVENUE 7	844700 656100 1500800		1500800			01	.00 14386.72 7193.36
9	35 17	62X199 IRREG 1SF2G .0000	2 KARNANI, DINESH K & DEEPA D 203 RARITAN LN WHITEHOUSE STATION, NJ 08889 707 TWENTYSECOND AVENUE 7	738900 206200 945100		945100			01	.00 9280.52 4640.26
10	35 18.01	62X154 IRREG 1SF .0000	2 JENNINGS, SARANN & JOSEPH 10 STONEHENGE DR HOLMDEL, NJ 07733 705 TWENTYSECOND AVENUE 7	753400 219100 972500		972500			01	.00 9552.07 4776.04
11	35 19	50X117 1SF .1343	2 CIMINO, MARC & WENDY 2201 KANAN ROAD AGOURA HILLS, CA 91301 701 TWENTYSECOND AVENUE 7	922700 894200 1816900		1816900			01	.00 17415.76 8707.88
12	35 20	50X101 .1159	2 SHINDE, JAYANT & VAISHALI 28 TIMBER RIDGE RD NORTH BRUNSWICK, NJ 08902 2207 MAIN STREET 7	920000 493000 1413000		1413000			01	.00 13388.72 6694.36
13	35 21	45X87 6X87 1SF1G10B .0509	2 BAYWATCH AT LAKE COMO, LLC PO BOX 483 LAKE COMO, NJ 07719 2209 MAIN STREET 7	963200 270300 1233500		1233500			03	.00 11123.20 5561.60
14	35 22.01	8688.50SF .1995	2 FULLOWAN, JAMES S & DENISE 2211 MAIN STREET LAKE COMO, NJ 07719 2211 MAIN STREET 7	929800 554100 1483900		1483900			01	.00 14095.13 7047.57

9977500

0

35

5351400

15328900

22.01

1 Line	2 Block No. Lot No. Qualification Account No.	3 Land Dimensions Building Description Additional Lots Acreage	Prop. Class	4 Owner's Name Address City State Property Location	5 Billing Code Zip Code	6 Land Improvement Total	7 Exemptions Cd. Amount	8 Net Taxable Value	9 Deduct. Cd.Quan.	10 Special Tax Codes	11 Num Units	12 DED AMT 2025 TAX 2026 1ST
1	36 1	59X81 2SF .1097	2	NIKOLA, KENNETH & RUTH 3510 BELMAR BOULEVARD WALL, NJ 07753 1801 MARGERUM AVENUE 5		562200 248800 811000		811000			02	.00 7591.15 3795.58
2	36 2	41X100 42X20 1SF2G .0567	2	1803 MARGERUM AVENUE, LLC 50 DELONGIS COURT SPARKILL, NY 10976 1803 MARGERUM AVENUE 5		599500 143700 743200		743200			01	.00 7243.46 3621.73
3	36 3	50X100 1SF1G .1148	2	LAKEWOOD ROAD, LLC 1805 MARGERUM AVENUE LAKE COMO, NJ 07719 1805 MARGERUM AVENUE 5		574800 241300 816100		816100			01	.00 7964.90 3982.45
4	36 4	50X101 2SB .1159	2	MCCORMACK, ROBERT F & VILMAE 1807 MARGERUM AVENUE LAKE COMO, NJ 07719 1807 MARGERUM AVENUE 5		574800 309200 884000		884000			01	.00 8638.24 4319.12
5	36 5	50X101 1.5SF .1159	2	OGLESBY, LEONARD M & GALE LYNN 1813 MARGERUM AVENUE LAKE COMO, NJ 07719 1813 MARGERUM AVENUE 5		574800 43800 618600		618600			01	.00 6843.66 3421.83
6	36 6	40X102 .0937	2	LYONS, TIMOTHY PATRICK 1897 MARGERUM AVE LAKE COMO, NJ 07719 1815 MARGERUM AVENUE 5		505000 329300 834300		834300			01	.00 8149.27 4074.64
7	36 7	35X102 2SF .0820	2	LYONS, TIMOTHY PATRICK 1897 MARGERUM AVE LAKE COMO, NJ 07719 1901 MARGERUM AVENUE 5		482500 58900 541400		541400			01	.00 5219.42 2609.71
8	36 8	40X102 2SF .0937	2	MCGUIRE, JUDE 1903 MARGERUM AVENUE LAKE COMO, NJ 07719 1903 MARGERUM AVENUE 5		505000 145700 650700		650700			01	.00 6133.24 3066.62
9	36 9	60X187 IRR .0000	2	BLACK, CHRISTIAN A & ALYSIA M 1911 MARGERUM AVE LAKE COMO, NJ 07719 1911 MARGERUM AVENUE 5		621700 334100 955800		955800			01	.00 9373.71 4686.86
10	36 10	50X185 .2124	2	ROAKE, BRIAN P & SUSAN K 1913 MARGERUM AVENUE LAKE COMO, NJ 07719 1913 MARGERUM AVENUE 5		638600 164800 803400		803400			01	.00 7852.67 3926.34
11	36 11	50X185 1SF .2124	2	PIESZCHALA, NEIL T 1915 MARGERUM AVENUE LAKE COMO, NJ 07719 1915 MARGERUM AVENUE 5		638600 235900 874500		874500			01	.00 8563.09 4281.55
12	36 12	25X185 1SF .1062	2	GALLO, MICHAEL J 1919 MARGERUM AVENUE LAKE COMO, NJ 07719 1919 MARGERUM AVENUE 5		464500 186900 651400		651400			02	.00 6326.63 3163.32
13	36 13	50X185 2SF .2124	2	O'MEARA, JOHN FRANCIS & CHRISTINE E 1921 MARGERUM AVENUE BELMAR, NJ 07719 1921 MARGERUM AVENUE 5		638600 423900 1062500		1062500			01	.00 10428.82 5214.41
14	36 14	50X185 .2124	2	WOLFE, JOSEPH BASIL & KATHLEEN M 1923 MARGERUM AVENUE LAKE COMO, NJ 07719 1923 MARGERUM AVENUE 5		638600 117600 756200		756200			01	.00 7387.75 3693.88

8019200

0

36

2983900

11003100

14

1 L i n e	2 Block No. Lot No. Qualification Account No.	3 Land Dimensions Building Description Additional Lots Acreage Prop. Class	4 Owner's Name Address City State Property Location Billing Code Zip Code	5 Land Improvement Total	6 Exemptions Cd. Amount	7 Net Taxable Value	8 Deduct. Cd.Quan.	9 Special Tax Codes	10 Num Units	12 DED AMT 2025 TAX 2026 1ST
1	36 15	75X185 2SF .3185	2 O'HARA, DENISE 2005 MARGERUM AVENUE LAKE COMO, NJ 2005 MARGERUM AVENUE 07719 5	839800 211400 1051200		1051200			01	.00 10354.67 5177.34
2	36 16	50X185 1 1/2SF .2124	2 MAISCH, LISA 2011 MARGERUM AVENUE LAKE COMO, NJ 2011 MARGERUM AVENUE 07719 5	638600 279100 917700		917700			01	.00 9000.97 4500.49
3	36 17	37X185 1SF1G .1571	2 2015 MARGERUM AVE, LLC 212 LUDLOW AVENUE SPRING LAKE, NJ 2015 MARGERUM AVENUE 07762 5	531500 84800 616300		616300			01	.00 5966.91 2983.46
4	36 18	37X185 1SF .1571	2 ROSSICS, PAUL & RACHAEL 2019 MARGERUM AVENUE LAKE COMO, NJ 2019 MARGERUM AVENUE 07719 7	531500 252900 784400		784400			01	.00 7636.24 3818.12
5	36 19	75X185 1SF 20 .3185	2 HILLIARD, DEBORAH 2021 MARGERUM AVENUE LAKE COMO, NJ 2021 MARGERUM AVENUE 07719 7	839800 250000 1089800		1089800			01	.00 10725.41 5362.71
6	36 21	50X185 2SF .2124	2 SCHWEITZER, RAYMOND & JOSEPH LOPUS 2107 MARGERUM AVENUE LAKE COMO, NJ 2107 MARGERUM AVENUE 07719 7	638600 315300 953900		953900			01	.00 9357.68 4678.84
7	36 22	50X185 2SSSG .2124	2 BARRY, CHRISTOPHER & SHARROCK, NICOLE 2109 MARGERUM AVENUE BELMAR, NJ 2109 MARGERUM AVENUE 07719 7	638600 356100 994700		994700			01	.00 9744.45 4872.23
8	36 23	25X185 1SF .1062	2 MCIVER, KEVIN & SCHMIDHAUSLER, GRET 2111 MARGERUM AVENUE LAKE COMO, NJ 2111 MARGERUM AVENUE 07719 7	464500 314200 778700		778700			01	.00 7573.12 3786.56
9	36 24	25X185 1SF .1062	2 PAGNONI, NELLO & VIRGINIA 2113 MARGERUM AVENUE LAKE COMO, NJ 2113 MARGERUM AVENUE 07719 7	464500 87200 551700		551700			01	.00 5319.62 2659.81
10	36 25	50X185 .2124	1 BALK, NICH, JAN, WM & JUL MEGYESE 1905 WOODBRIDGE AVENUE EDISON, NJ TWENTYSECOND AVENUE 08818 7	638600 0 638600		638600				.00 6208.39 3104.20
11	36 26	50X185 39X185 2SF .1890	1 BALK, NICHOLAS A & JANET 1905 WOODBRIDGE AVENUE EDISON, NJ 762 TWENTYSECOND AVENUE 08818 7	776400 0 776400		776400				.00 7589.15 3794.58
12	36 27	20X15 VACANT .0069	15C SPRING LAKE HEIGHTS BOROUGH 555 BRIGHTON AVENUE SPRING LAKE HEIGHTS, NJ SOUTHWEST BOUNDARY OF SB 07762	173600 0 173600		*EXEMPT*				.00 .00 .00
13	36 28	4.19 AC 4.1900	15C LAKE COMO BOROUGH 1740 MAIN STREET LAKE COMO, NJ TWENTYSECOND AVENUE 07719 5/7	707100 121700 828800		*EXEMPT*				.00 .00 .00
14	36 29	.62 AC .6200	15C LAKE COMO BOROUGH 1740 MAIN STREET LAKE COMO, NJ EIGHTEENTH AVENUE 07719 5	116300 0 116300		*EXEMPT*				.00 .00 .00

7002400

0

36

2151000

9153400

29

2026 EXEMPT PROPERTY LIST

TAXING DISTRICT NO. 46 LAKE COMO BORO

COUNTY NO. 13 MONMOUTH

PAGE NO. 1

1 Line	2 Block No. Lot No. Qualification Account No.	3 Land Dimensions Building Description Additional Lots Acreage Prop. Class	4 Owner's Name Address City State Property Location Billing Code Zip Code	5 Identification Cd. Own. Use Desc.	6 Statute Under Which Exemption Is Claimed	7 Initial Date Further Dt	8 Land Improvement	9 Total	10 Sp Tax Cd
1	2 16	VACANT LAND 30X10 TRI .0069 15C	LAKE COMO BOROUGH 1740 MAIN STREET LAKE COMO, NJ NEW BEDFORD ROAD & 18TH 07719 2	04 01 095	54:4-3.3		16100 0	16100	
2	10 4	COMMON ELEMENT CONDO 124 X 103 IRR .0000 15F	WOODLANDS SQ. EAST CONDO 740 LLOYD RD BLDG 1 MATAWAN, NJ 609 SIXTEENTH AVE 077471056 1	24 21 990	NJSA 46:8B		0 0	0	
3	10 5	DISABLED VETERAN 2SFLG 50X214 .2456 15F	TILLMAN, BREGIDA 607 SIXTEENTH AVENUE LAKE COMO, NJ 607 SIXTEENTH AVENUE 07719 1	24 04 097	54:4-3.30		789000 131500	920500	
4	10 40	COMMON ELEMENT .0000 15F	WOODLAND SQ CONDO % ASSOC. ADVIS NJ 19 WEST MAIN STREET FREEHOLD, NJ 1606 MAIN STREET 07728 1	24 21 990	NJSA 46:8B		0 0	0	
5	11 4.01	COMMON ELEMENT COMMON ELEMENTS .0000 15F	FIELDS AT LAKE COMO, THE CONDO ASSOC PO BOX 1082 C/O PINNACLE POINT PLEASANT BEACH, NJ 1700 MAIN STREET 08742 1	24 21 990	NJSA 46:8B		0 0	0	
6	12 1	VOLUNTEER FIRE CO. 1SCB FIRE HOUSE 195X150 .6715 15C	LAKE COMO BOROUGH 1740 MAIN STREET LAKE COMO, NJ 1728-1740 MAIN STREET 07719 3	04 06 505	54:4-3.10		1400000 813400	2213400	
7	14 43	COMMON ELEMENT COMMON ELEMENTS 70X74 .1189 15F	623 18TH AVE REALTY, LLC @ MASHINI, N 2 BEECHWOOD ROAD MONTEVALE, NJ 1802 FERNWOOD&621-23 18TH 07645 3	24 21 990	NJSA 46:8B		0 0	0	
8	16 13	DISABLED VETERAN 1SF2G 40X100 .0918 15F	OLESZKIEWICZ, JOSEPH J. & BARBARA 1829 LAUREL TERRACE LAKE COMO, NJ 1829 LAUREL TERRACE 07719 4	24 04 097	54:4-3.30	11/22/04	600000 163400	763400	
9	18 1	PUMPING STATION 60X94 .1295 15C	SOUTH MONMOUTH REG SEWER AUTHORITY 1235 18TH AVE BELMAR, NJ 1800 PARKWAY 07719 2	38 08 223	54:4-3.3	01/01/13	652000 0	652000	
10	21 1	VACANT LAND 7.41 AC 7.4100 15C	LAKE COMO BOROUGH 1740 MAIN STREET LAKE COMO, NJ NORTH BOULEVARD 07719 4	04 01 095	54:4-3.3		346400 0	346400	
11	22 20	MAINTENANCE BLDG 13425 SQ FT .3082 15C	LAKE COMO BOROUGH 1740 MAIN STREET LAKE COMO, NJ 720 SEVENTEENTH AVENUE 07719 1	04 01 007	54:4-3.3		950000 181400	1131400	
12	24 6	COMMON ELEMENT COMMON LOT 200X185 IRR .0000 15F	VILLAS AT LAKE COMO CONDOMINIUM 1800 CAMPBELL RD WALL, NJ 1713-1719 MAIN STREET 07719 1	24 21 990	NJSA 46:8B		0 0	0	
13	24 10	SCHOOL SCHOOL 200X174 IRR .0000 15B	FRIENDS OF ACADEMY CHARTER H S, INC 1725 MAIN ST LAKE COMO, NJ 1725 MAIN STREET 07719 3	20 03 353	54:4-3.6	10/31/08	1445000 2064900	3509900	
14	24 36	CHURCH 1SF CHURCH 100X150 .3444 15D	MOUNT OLIVE BAPTIST 703 SEVENTEENTH AVENUE LAKE COMO, NJ 703 SEVENTEENTH AVENUE 07719 1	23 10 040	54:4-3.6		1237600 470800	1708400	

7436100

3825400

11261500

2026 EXEMPT PROPERTY LIST

TAXING DISTRICT NO. 46 LAKE COMO BORO

COUNTY NO. 13 MONMOUTH

PAGE NO. 2

1 Line	2 Block No. Lot No. Qualification Account No.	3 Land Dimensions Building Description Additional Lots Acreage Prop. Class	4 Owner's Name Address City State Property Location Billing Code Zip Code	5 Identification Cd. Own. Use Desc.	6 Statute Under Which Exemption Is Claimed	7 Initial Date Further Dt	8 Land Improvement	9 Total	10 Sp Tax Cd
1	29 6	VACANT LAND 55X95 TRI .1199 15C	LAKE COMO BOROUGH 1740 MAIN STREET LAKE COMO, NJ LEROIY PLACE 07719	04 01 095	54:4-3.3		206200 0	206200	
2	30 6	VACANT LAND 13X42 .0125 15C	LAKE COMO BOROUGH 1740 MAIN STREET LAKE COMO, NJ EIGHTEENTH AVENUE 07719 3	04 01 095	54:4-3.3		84400 0	84400	
3	30 12	VACANT LAND PARK 123X70 TRI .1977 15C	LAKE COMO BOROUGH 1740 MAIN STREET LAKE COMO, NJ 1739 BRAND PARKWAY 07719 3	04 01 095	54:4-3.3		685900 0	685900	
4	31 25	RESCUE SQUAD 100X125 .2870 15C	BOROUGH OF LAKE COMO 1740 MAIN STREET LAKE COMO, NJ 703 EIGHTEENTH AVENUE 07719 3	04 06 313	54:4-3.6		1183000 0	1183000	
5	36 27	VACANT LAND VACANT 20X15 .0069 15C	SPRING LAKE HEIGHTS BOROUGH 555 BRIGHTON AVENUE SPRING LAKE HEIGHTS, NJ SOUTHWEST BOUNDARY OF SB 07762	04 01 095	54:4-3.3		173600 0	173600	
6	36 28	PLAYGROUND 4.19 AC 4.1900 15C	LAKE COMO BOROUGH 1740 MAIN STREET LAKE COMO, NJ TWENTYSECOND AVENUE 07719 5/7	04 09 726	54:4-3.3		707100 121700	828800	
7	36 29	VACANT LAND .62 AC .6200 15C	LAKE COMO BOROUGH 1740 MAIN STREET LAKE COMO, NJ EIGHTEENTH AVENUE 07719 5	04 01 095	54:4-3.3		116300 0	116300	
8									
9									
10									
11									
12									
13									
14									

3156500

121700

3278200

TAXING DISTRICT NO. 46 LAKE COMO BORO

COUNTY NO. 13 MONMOUTH

PAGE NO.	LAND VALUE	IMPROVE VALUE	EXEMPTION AMOUNT	NET TAXABLE VALUE	-----DEDUCTION SUMMARY-----					BILLED FIRST HALF
					SEN. CIT	SUR SPOUSE	DIS PERSON	VETERAN	WIDOW	
0001	10050000	4171200		14221200						65994.75
0002	9724100	4629800		14353900						67763.30
0003	9450000	4914600		14364600						67309.39
0004	9368700	6710700		16079400						73901.03
0005	7913300	2565200		10478500				1	250	48610.30
0006	9541700	6620100		16161800				1	250	74829.63
0007	8410300	3257900		11668200						53999.32
0008	8805100	4118400		12923500						61083.95
0009	8294500	3714900		12009400						56816.46
0010	13039400	3590200		16629600						79700.62
0011	12698500	7132100		19830600						90877.45
0012	6446300	1609700		8056000						37406.69
0013	10151000	5609800		15760800						71658.06
0014	9279500	3206500		12486000				1	250	57513.60
0015	9227700	2024300		11252000	1	250				53182.70
0016	8627300	2731400		11358700	1	250				53281.40
0017	9302500	4292500		13595000						62326.46
0018	4067500	2744100		6811600						32011.40
0019	10151500	2984900		13136400						61041.39
0020	10073100	3070500		13143600						60089.48
0021	5027400	2252500		7279900			1	250		34605.86
0022	3735000	1931300		5666300						26885.22
0023	3735000	1927400		5662400						26931.82
0024	5175000	2268700		7443700						35271.48
0025	4630000	4107000		8737000						40614.60
0026	3850000	3903600		7753600						35615.10
0027	11319700	6511400		17831100						83654.51
0028	6946100	3248900		10195000						47828.99
0029	8658000	2442100		11100100						51190.71
0030	8195300	1940300		10135600				1	250	46678.44
0031	8492200	2629500		11121700						52739.80
0032	9288400	2631200		11919600						56501.30
0033	9447800	3505800		12953600						59063.43
0034	8854400	3906000		12760400				1	250	59526.59
0035	17181300	4511500		21692800						104048.96
0036	9948700	3426400		13375100					1 250	63851.75
0037	7986500	3004200		10990700						51412.16
0038	8500400	4476700		12977100						60162.11
0039	7038600	2583500		9622100						45822.50
0040	8312500	3619100		11931600				1	250	55004.57
0041	8350500	2098900		10449400				1	250	48649.38
0042	8136800	3269700		11406500	1	250		1	250	52352.52
0043	7968500	2648100		10616600	1	250		1	250	49247.32
0044	8474500	4176400		12650900						58169.65
0045	8474900	5603300		14078200						65773.81
0046	7020600	3909200		10929800						49657.66
0047	9447900	3069800		12517700						58159.12
0048	7970600	3497400		11468000						54462.23
0049	12307900	4724100		17032000						83234.17
0050	18203800	6230600		24434400						117887.83
0051	15432400	5050700		20483100						98503.15
0052	8032200	2844700		10876900						53080.49
0053	13567800	3029900		16597700						74890.01
0054	4675500	4412700		9088200						42733.35
0055	3730000	2975700		6705700						30984.88
0056	8710700	3232300		11943000						58226.25
0057	7610500	1975700		9586200						46760.88
0058	7626600	2651500		10278100				1	250	49760.61
0059	7418600	2658400		10077000				1	250	48647.89
0060	7958800	2135600		10094400						49132.10
0061	6348600	2528500		8877100						42912.20
0062	6524000	2143300		8667300						42196.24
0063	8504200	3548100		12052300				3	750	58431.68
0064	8587000	4482800		13069800				1	250	62411.86
0065	7918800	2848200		10767000				1	250	52179.96

TAXING DISTRICT NO. 46 LAKE COMO BORO

COUNTY NO. 13 MONMOUTH

PAGE NO.	LAND VALUE	IMPROVE VALUE	EXEMPTION AMOUNT	NET TAXABLE VALUE	----- SEN. CIT	----- SUR SPOUSE	----- DIS PERSON	----- VETERAN	----- WIDOW	BILLED FIRST HALF			
0066	8239900	3348500		11588400						56564.92			
0067	9603000	3748000		13351000						64668.13			
0068	8075900	4323800		12399700						60071.43			
0069	8863500	4909800		13773300						66946.19			
0070	8257700	3543800		11801500						57145.59			
0071	8156700	4561600		12718300				1	250	61703.96			
0072	9977500	5351400		15328900						73713.14			
0073	8019200	2983900		11003100						53858.04			
0074	7002400	2151000		9153400						44738.34			
DIST. TOTAL	636141800	265193300		901335100	4	1000	1	250	17	4250	1	250	4254662.26

COUNTY NO. 13 MONMOUTH

[illegible]

PAGE NO : 1
RUN TIME : 17:42:42

TOTAL VALUE

\$0

\$0

PAGE NO : 2
RUN TIME : 17:42:42

TOTAL VALUE

\$0

PROGRAM NO : PT9000C
RUN DATE : 05/05/26

CHAPTER 441 EXEMPT PROPERTY LISTING

PAGE NO : 1
RUN TIME : 17:42:42

[illegible]

PROGRAM NO : PT9000C
RUN DATE : 05/05/26

CHAPTER 441 EXEMPT PROPERTY LISTING

PAGE NO : 2
RUN TIME : 17:42:42

CTY / MUNI

BLOCK

LOT

QUAL

EXEMPT CODE

LAND VALUE

IMPR VALUE

TOTAL VALUE

STATE TOTALS:

TOTAL LINE ITEMS:

0

TOTAL ASSESSED VALUE:

\$0