

NEW JERSEY PROPERTY TAX SYSTEM LEGEND

PART 1		PART 2		Exempt Property Identification Codes			
CODE	NAME OF OWNER	PRINCIPLE USE OR PURPOSE					
01	Federal Government	01	General Government	055	Parsonage	311	Salvation Army
02	State Government	02	Military Purposes	059	Rabbi Residence	313	Rescue Squad
03	County Government	03	Education	080	Farm	315	Halfway House
04	Municipal Government	04	Health & Welfare Etal.	083	Barn	316	Nursing Home
05	Del. Riv. & Bay Authority	05	Penal Institutions	086	Shed	319	Veterans Home
06	Del. Riv. Basin Comm.	06	Police, Fire, Rescue	089	Tool Shed	322	Firemans Home
07	Del. Riv. Joint Toll Bridge Comm.	07	Transportation	094	Dedicated Open Space	325	Civil Defense Shelter
08	Del. Riv. Port Authority	08	Utilities	095	Vacant Land	330	Humane Society
09	Del. Valley Reg. Plan. Comm.	09	Conservation	097	Disabled Veteran	350	College
10	N.J. Turnpike Authority	10	Religious and Charitable	098	Widow of Serviceman or	353	Schools
11	Garden State Pkwy. Comm.	11	Burial Grounds	100	Disabled Veteran	356	Dormatory
12	Interstate Sanitation Comm.	12	Civic and other Social Activities	101	VFW/ A.M. Leg	359	Laboratory
13	Mid. Atl. State Air. Poli. Ctrl Comm.	13	Redevel. And Rehabilitation	106	Burial Ground	362	Hall
14	N.Y.-N.J. Trans. Agency	14	Remediation	111	Cemetery	365	Agricultural Research
15	Palisades Int. Park Comm.	15	Housing and Mtg Fin. Project	116	Crematory	368	Nursery School
16	Port Authority of N.Y.-N.J.	16	Urban Enterprize Zone	121	Graveyard	372	Library
17	Tri-State Comm	17	C. 441 P.L. 1991	201	Mausoleum	375	Museum
18	S. Jersey Port Comm.	18	Railroad	204	Radio Station	378	Monument
19	Waterfront Comm. of N.Y.	19	Recreation	207	Radar	381	Historic Site
20	Charitable & Non-Profit Org.	20	Medical Office/ HEZ	220	Radio Tower	401	Military Post
21	Fraternal Organizations			223	Filtering Plant	405	Military Post, Air Force
22	Veterans Organizations			226	Pumping Station	410	Coast Guard Station
23	Religious Organizations			229	Reservoir	415	Naval Station
24	Other			232	Well	420	Armory
25	Atlantic City Expressway			235	Water Supply	426	Barracks
26	N.J. Sports & Exposition Authority			238	Water Tank	430	Ordinance Plant
27	N.J. Econ. Dev. Authority			241	Water Tower	501	Fire House
28	County Food Dist. Authority			244	Water Tower Booster Station	505	Volunteer Fire Co.
29	Urban Renewal Entity			247	Water Plant	510	Fire Tower
30	CRDA- Casino Redev. Authority			250	Water Stand Pipe	530	Police Station
31	N.J. Education Facilities Authority			254	Sewage Treatment	535	Pistol Range
32	Hackensck Mead. Comm			256	Sewage Disposal	560	Penal Institution
33	County Improvement Authority			258	Sanitary Landfill	601	Stadium
34	N.J. Natural Land Tr/ Natur. Cons			270	Drainage	604	Theatre
35	N.J. House and Mtg. Fin. Agency			280	Atomic Energy Plant	607	Amphitheater
36	N.J. Transit			283	Oil Tank	610	Pavillion
37	County Park Commission			286	Incinerator	613	Community Center
38	County Utilities Authority			289	Mosquito Control	616	Grange Hall
39	County Housing Authority			301	Dog Pound	619	Forest
40	Municipal Housing Authority			304	Hospital	622	Park
41	Municipal Utilities Authority			306	Clinic	623	Green Acres
42	Municipal Improvement Authority			308	Mediaci Office/ HEZ	625	Game Preserve
43	Municipal Parking Authority			309	Health Center	628	Bird Sanctuary
44	Patco			310	County Food Dist. Facility	631	Hatchery
45	S. Jersey Transportation Authority			309	Rescue Mission	634	Stable
				310	Red Cross Facility	637	Camp

TABLE OF AGGREGATES
OF TAXABLE AND EXEMPT PROPERTY IN THE TAXING DISTRICT OF SEA GIRT BORO

FOR 2025

(1) VALUE OF LAND	2963,644,300
(2) VALUE OF IMPROVEMENTS	1139,177,900
(3) TOTAL VALUE LAND & IMPRVMT EXCL 2ND CLASS RR	4102,822,200
(4) TAX VALUE MACH,IMPLMNT & EQUIPT OF TELEPHONE, PETROLEUM REFINERIES MISCELLANEOUS	
(5) EXEMPTIONS	
POLLUTION CONTROL (RS 54:4-3.56)	
FIRE SUPPRESSION (RS 54:4-3.13)	
FALLOUT SHELTER (RS 54:4-3.48)	
WATER/SEWAGE FAC. (RS 54:4-3.59)	
UEZ ABATEMENT (RS 54:4-3.139)	
HOME IMPROVEMENT (RS 54:4-3.72)	
MULTI FAMILY (RS 54:4-3.121)	
CL 4 ABATEMENT (RS 54:4-3.95)	
RENEWABLE ENERGY (RS 54:4-3.113)	
DWELL ABATEMENT (RS 40A:21-5)	
DWELL EXEMPTION (RS 40A:21-5)	
NEW DWL/CONV ABATE (RS 40A:21-5)	
NEW DWL/CONV EXEM (RS 40A:21-5)	
MUL DWELL EXEM (RS 40A:21-6)	
MUL DWELL ABATE (RS 40A:21-6)	
COM/IND EXEMPTION (RS 40A:21-7)	
TOTAL	
(5A) DEDUCTIONS ALLOWED (C.73,L.1976)	
NBR VETERANS	37
NBR VETERANS WIDOWS	7
TOTAL	44
NBR SENIOR CITIZENS	
NBR DISABLED PERSONS	
NBR SURVIVING SPOUSE	
TOTAL	44
(6) NET VALUATION TAXABLE	4102,822,200
(7) TAX RATE - GENL TAX RATE PER \$100 TAXABLE VALUE	
(8) RATIO - AVERAGE RATIO OF ASSESSED TO TRUE VALUE OF REAL PROPERTY	%
(9A) UEZ EXPIRED (-)	
(9B) TRUE VALUE CL II RR PROPERTY (+)	
(10) EQUALIZATION	
(11) NET VALUE ON WHICH COUNTY TAXES ARE APPORTIONED	
(12) APPORTIONMENT OF TAXES	
TOTAL CNTY TAX APPRT ADJUSTMENTS	
CNTY EQUAL TBL APPL (+ OR -)	
APPEALS & CORR. (+ OR -)	
NET CNTY TAX APPOR LESS EXCESS STATE AID	

(13) VALUATION OF EXEMPT PROPERTY	
PUBLIC SCHOOL PROP	10,880,900
OTHER SCHOOL PROP	
PUBLIC PROP	440,550,500
CHURCH & CHARITABLE PROP	17,213,100
CEMETERY & GRAVEYARD	
OTHER EXEMPT PROP	1,748,100
TOTAL VALUE	470,392,600

(14) MISC REVENUE FOR SUPPORT OF BUDGET	
SURPLUS REVENUE APPROPRIATED	
MISC REVENUE ANTICIPATED	
RECEIPT FROM DELINQUENT TAX & LIEN	
TOTAL MISCELLANEOUS REVENUE	

(15) APPORTIONMENT OF TAXES

ITEM	AMOUNT	RATE
NET CNTY TX LESS ST AID		
COUNTY LIBRARY TAX		
COUNTY HEALTH TAX		
COUNTY OPEN SPACE		
DISTRICT SCHOOL TAX		
CONSOLIDATED SCHOOL TAX		
REGIONAL SCHOOL TAX		
MUNICIPAL OPEN SPACE		
MUNICIPAL LIBRARY TAX		
LOCAL MUNCPL PURPOSE TAX		
TOTAL TAX LEVY		

AUTHORIZED RATE

(16) REAL PROPERTY CLASSIFICATION SUMMARY

	ITEMS	TAX VALUE
1.	VACANT LAND	33
2.	RESIDENTIAL	1,256
3A.	FARM (REGULAR)	
3B.	FARM (QUALIFIED)	
4A.	COMMERCIAL	41
4B.	INDUSTRIAL	51,920,500
4C.	APARTMENT	
	TOTAL CLASS 4A,4B,4C	51,920,500
	TOTAL ALL CLASSES	4102,822,200

STATE OF NEW JERSEY MONMOUTH COUNTY

I (WE) _____ ASSESSOR(S) OF THE
TAXING DISTRICT OF SEA GIRT BORO DO SWEAR (OR AFFIRM)
THAT THE FOREGOING TAX LIST AND TAX DUPLICATE CONTAIN THE
VALUATIONS OF ALL THE PROPERTY LIABLE TO TAXATION IN THE TAXING
DISTRICT IN WHICH I (WE) AM (ARE) TAX ASSESSOR(S), AND THAT
SUCH PROPERTY HAS BEEN VALUED WITHOUT FAVOR OR PARTIALITY AT
ITS TAXABLE VALUE AND I (WE) HAVE ALLOWED ONLY SUCH EXEMPTIONS
AND DEDUCTIONS AS ARE PRESCRIBED BY LAW

I (WE) DO FURTHER SWEAR (OR AFFIRM) THAT, FOR THE TAX YEAR 2025,
I (WE) HAVE COMPLETED AND PUT INTO OPERATION A DISTRICT-WIDE
ADJUSTMENTS OF REAL PROPERTY TAXABLE VALUATIONS AND SUCH TAXABLE
VALUATIONS CONFORM TO THE PERCENTAGE LEVEL ESTABLISHED FOR SUCH
YEAR FOR EXPRESSING THE TAXABLE VALUE OF REAL PROPERTY IN THE
COUNTY.


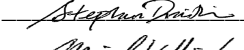
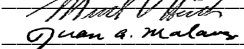



SWORN AND SUBSCRIBED BEFORE ME
THIS _____ DAY OF _____ OF 2024

ASSESSOR(S)

CERTIFICATION BY COUNTY BOARD

THIS IS TO CERTIFY THAT THE FOREGOING IS A TRUE AND
COMPLETE RECORD OF THE TAXES ASSESSED FOR THE YEAR 2025 IN THE
TAXING DISTRICT OF SEA GIRT BORO COUNTY OF
MONMOUTH, NEW JERSEY, AND THAT \$ 4,102,822,200 IS THE
NET VALUATION TAXABLE AND \$ _____ IS THE NET VALUATION
ON WHICH COUNTY TAXES AND REGIONAL OR CONSOLIDATED SCHOOL TAXES
ARE APPORTIONED.

ATTEST:

	PRESIDENT
	V. PRESIDENT
	COMMISSIONER
	COMMISSIONER
	COMMISSIONER
	COMMISSIONER


TAX ADMINISTRATOR
COUNTY BOARD OF TAXATION

TAXING DISTRICT 43 SEA GIRT BORO			2025 TAX LIST DISTRICT SUMMARY			COUNTY 13 MONMOUTH		10/28/24
CLASSIFICATION	NO. OF PARCELS	LAND VALUE	IMPROVEMENT VALUE	TOTAL VALUE	BOOK VALUE OF TANG PERS PROP	EXEMPTION AMOUNT	NET TAXABLE VALUE	
1 VACANT LAND	33	78,887,000	0	78,887,000		0	78,887,000	
2 RESIDENTIAL	1,256	2,849,833,600	1,122,181,100	3,972,014,700		0	3,972,014,700	
3A FARM (REGULAR)	0	0	0	0		0	0	
3B FARM (QUALIFIED)	0	0	0	0		0	0	
4A COMMERCIAL	41	34,923,700	16,996,800	51,920,500		0	51,920,500	
4B INDUSTRIAL	0	0	0	0		0	0	
4C APARTMENT	0	0	0	0		0	0	
CLASS 4 TOTAL	41	34,923,700	16,996,800	51,920,500		0	51,920,500	
RATABLE TOTAL	1,330	2,963,644,300	1,139,177,900	4,102,822,200		0	4,102,822,200	
5A CLASS 1 RAILROAD	1	0	0	0		0	0	
5B CLASS 2 RAILROAD	0	0	0	0		0	0	
RAILROAD TOTAL	1	0	0	0		0	0	
6A TELEPHONE	1				0		0	
6B PETROL REFINRIES	0				0		0	
6C MISCELLANEOUS	0				0		0	
PUBLIC UTIL. TOTAL	1				0		0	
15A PUBLIC SCHOOL	3	6,628,500	4,252,400	10,880,900		0	10,880,900	
15B OTHER SCHOOL	0	0	0	0		0	0	
15C PUBLIC PROPERTY	28	413,279,700	27,270,800	440,550,500		0	440,550,500	
15D CHARITABLE	5	13,360,400	3,852,700	17,213,100		0	17,213,100	
15E CEMETERY	0	0	0	0		0	0	
15F MISCELLANEOUS	3	1,422,500	325,600	1,748,100		0	1,748,100	
EXEMPT TOTAL	39	434,691,100	35,701,500	470,392,600		0	470,392,600	
----- D E D U C T I O N S -----			----- E X E M P T I O N S -----			----- E X E M P T I O N S -----		
CLASSIFICATION	NO. OF DEDUCTS	DEDUCTION AMOUNT	CLASSIFICATION	NO. OF PARCELS	EXEMPTION AMOUNT	CLASSIFICATION	NO. OF PARCELS	EXEMPTION AMOUNT
SENIOR CITIZEN	0	0	FIRE SUPPRESS	0	0	DWELL ABATE	0	0
DISABLED PERSON	0	0	POLLUTION CNTRL	0	0	DWELL EXEMP	0	0
SURVIVING SPOUSE	0	0	FALLOUT SHELTER	0	0	NEW DWEL/CONV ABAT	0	0
VETERAN	37	9,250	WATER/SEWAGE FAC	0	0	NEW DWEL/CONV EXMT	0	0
WIDOW OF VETERAN	7	1,750	HOME IMPROVEMENT	0	0	MUL DWELL EXEMP	0	0
			CLASS 4 ABATEMENT	0	0	MUL DWELL ABATE	0	0
			MULTI-FAMILY DWELL	0	0	COM/IND EXEMP	0	0
			UEZ ABATEMENT	0	0	RENEWABLE ENERGY	0	0

I ASSESSOR OF THE TAXING DISTRICT OF SEA GIRT BORO DO SWEAR (OR AFFIRM) THAT THE FOREGOING
TAX LIST AND TAX DUPLICATE CONTAIN THE VALUATIONS OF ALL THE PROPERTY LIABLE TO TAXATION IN THE TAXING DISTRICT IN WHICH I AM TAX
ASSESSOR, AND THAT SUCH PROPERTY HAS BEEN VALUED WITHOUT FAVOR OR PARTIALITY AT ITS TAXABLE VALUE AND I HAVE ALLOWED ONLY SUCH
EXEMPTIONS AND DEDUCTIONS AS ARE PRESCRIBED BY LAW.

ASSESSOR

I DO FURTHER SWEAR (OR AFFIRM) THAT, FOR THE TAX YEAR 2025, I HAVE COMPLETED AND PUT INTO OPERATION A DISTRICT WIDE ADJUSTMENT OF
REAL PROPERTY TAXABLE VALUATIONS AND SUCH TAXABLE VALUATIONS CONFORM TO THE PERCENTAGE LEVEL ESTABLISHED FOR SUCH YEAR FOR
EXPRESSING THE TAXABLE VALUE OF REAL PROPERTY IN THE COUNTY.

SWORN AND SUBSCRIBED BEFORE ME THIS DAY OF OF 2024. -----
ASSESSOR

TAXING DISTRICT NO. 43 SEA GIRT BORO

COUNTY NO. 13 MONMOUTH

NAME OF OWNER ADDITIONAL OWNERS	PAGE NO.	BLOCK NO.	LOT NO.	LOT QUALIF.	ACCOUNT NO.	DEED BOOK	DEED PAGE	CLASS	PROPERTY LOCATION
ABBATE, THOMAS & SUSAN	0059	59	9		1280	8701	08494	2	408 BOSTON BOULEVARD
ABOUSSLEMAN, JOSEPH	0021	26	3		00000183			2	107 STOCKTON BOULEVARD
ABRAHAM, SALLY A & MILDRED M	0033	37	9		00000429	05529	00066	2	220 BALTIMORE BOULEVARD
ABRAHAMSON, KERMIT & PATRICIA	0013	18	2		00000302	8942	01870	2	103 BEACON BOULEVARD
ABRAHAMSON, MATTHEW & CARLA	0065	65	11		00000748	09626	05495	2	412 BEACON BOULEVARD
ABRUZZO, JOSEPH	0055	54	7.01		00000543	09429	01527	2	319 STOCKTON BOULEVARD
ACCURSO, JOSEPH A III & CAITLIN	0092	101	10		00001204	09044	06307	2	712 NEW YORK BOULEVARD
ADAMS, MARY L	0027	32	3		00000494	8773	07025	2	205 STOCKTON BOULEVARD
ADONAI REALTY, LLC	0079	77	9		00000874	05976	00250	4A	548 WASHINGTON BOULEVARD
ADORNETTO, MICHAEL, TRUSTEES, ETAL	0060	61	1		00000798	09482	05839	2	401 PHILADELPHIA BOULEVARD
AHERNE, ROBERT E	0043	45	4		00000689	8753	01364	2	307 CHICAGO BOULEVARD
ALBA, GLENN & MARIETTA	0025	28	18		00000156	09064	05253	2	108 NEPTUNE PLACE
ALBERS, MARJORIE E & LISA IANNELLI	0096	104	13		00001146	05986	00517	2	722 BOSTON BOULEVARD
ALBIN, THOMAS R & KATHLEEN C	0092	101	14		00001208			2	704 NEW YORK BOULEVARD
ALBIN, THOMAS R & APGAR, CHRISTINE A	0094	103	10		00001168	09047	09034	2	719 BOSTON BOULEVARD
ALBRECHT, MICHAEL L & MICHELLE W	0052	52	4		00000572	09447	07655	2	311 WASHINGTON BOULEVARD
ALELES, ANDREA J TRUST	0062	62	7		00000788	09136	07793	2	413 BALTIMORE BOULEVARD
ALLAN WILLIAMSON SUPPORT TST%FARLEY	0079	77	7.11			8941	04550	2	534 WASHINGTON BLVD. #6
AMBROSINI, DANIEL & JUDITH	0080	79	2		00000943			2	603 BOSTON BOULEVARD
AMOR VINCIT OMNIA, LLC	0018	22	8.03		00000250	09462	01843	1	114 NEW YORK BOULEVARD
ANDERSON, ERIC J & PAMELA S	0004	9	3		00000095	09189	00988	2	653 OCEAN AVENUE
ANDERSON, LANCE & ROSLYN	0016	20	8		00000278	09491	07423	2	202 SECOND AVENUE
ANDERSON, MICHAEL & MONICA	0041	42	15		00000340	09188	04421	2	208 THE TERRACE
ANDRES, MICHAEL & NICOLE	0043	45	7		00000692	09416	00828	2	313 CHICAGO BOULEVARD
ANDRESKI, HENRY & BARRAL, JILLIAN	0097	105	3		00001119	09675	02527	2	705 SEA GIRT AVENUE
ANELLO, ROBERT & JULIA	0009	13	2		00000039	09529	01825	2	1A BROOKLYN BOULEVARD
ANGELO, MARK A & MAUREEN	0028	33	1.01		00000477	09655	04890	2	201 TRENTON BOULEVARD
ANGRIST, RICHARD DR	0036	39	19		00000401	09318	07101	2	206 BROOKLYN BOULEVARD
ANNA T NUZZI 2015 REVOCABLE TRUST	0014	18	20		00000319	09677	03438	2	9 FIRST AVENUE
ANNITTO, SEAN	0013	18	4		00000304			2	107 BEACON BOULEVARD
ANTHONY, CHARLES & DIANE R	0008	12	9			05593	00047	2	8 BROOKLYN BOULEVARD
ANTINORI, PAUL M & DEBORAH D	0074	73	9		00000935	8710	02419	2	512 PHILADELPHIA BLVD.
APRAHAMIAN, BRYAN W & SANDRA S	0025	28	16		00000154	05865	00105	2	116 NEPTUNE PLACE
ARBACHESKY, DIANE J	0054	53	14.01		00000564	09618	08503	2	314 WASHINGTON BOULEVARD
ARCHER, BRIAN R & GINA	0019	23	3		00000233	8423	06287	2	109 PHILADELPHIA BOULEVARD
ARCHER, MICHAEL A & DIANE H	0065	65	2		00000739	8504	08974	2	403 CHICAGO BOULEVARD
ARDIFF, THOMAS J & JEANNE D	0066	66	1		00000722	09645	08152	2	401 BEACON BOULEVARD
ARNONE, GERARD M	0034	38	9		00000413	09424	09610	2	221 BALTIMORE BOULEVARD
ARTHERHOLT, JEFFREY & NOELLE	0075	74	13		00000921	09390	05220	2	508 BOSTON BOULEVARD
ARZANO, ROBERT & LINDA	0018	22	1		00000243	05694	00323	2	101 BALTIMORE BOULEVARD
AVALLONE, CHRISTOPHER & CAROLINE	0032	36	7		00000444	09472	05812	2	222 PHILADELPHIA BOULEVARD
AVON HOTEL CORPORATION	0010	14	9		00000031			4A	8-12 BEACON BOULEVARD
BAESZLER, HELENE	0074	74	2		00000910			2	503 CRESCENT PARKWAY
BAESZLER, WILLIAM	0077	76	16		00000907	8743	03566	2	504 CRESCENT PARKWAY
BAILEY, MICHAEL & KATHLEEN	0095	103	16		00001174	09331	05431	2	714 PHILADELPHIA BLVD.
BAKER, BRIAN & MARGUERITE	0039	41	12		00000357	09017	04594	2	216 BEACON BOULEVARD
BAKER, JILLIAN E	0083	85	11		00001069	09656	02724	2	606 BEACON BLVD.
BANCROFT, ANNE MARIE CIESLA, ETAL	0048	48	14		00000649	09673	08759	2	308 NEW YORK BOULEVARD
BANGS, RONALD J & KATHLEEN	0047	48	12		00000647	08097	08592	2	312 NEW YORK BOULEVARD
BANI, RICHARD & NORA	0017	21	7		00000261			2	113 NEW YORK BOULEVARD
BARBER, RYAN & MONICA	0096	104	15		00001148	09307	04742	2	718 BOSTON BOULEVARD
BARELLI, JOHN & ANNA	0089	97	7		00001271	05074	00932	2	626 BEACON BOULEVARD
BARKLEY, JAN C & JEWEL E	0074	74	4		00000912	09329	05665	2	509 CRESCENT PARKWAY
BARNA, JOHN A ETAL	0011	15	9		00000012	09086	01181	2	13 BEACON BOULEVARD
BARONE, ROSE, ETALS	0031	34	13		00000474	8401	07285	1	208 CRESCENT PARKWAY
BARRY, LAURA A & TIMOTHY K	0088	96	2		00001248	09592	01579	2	619 BROOKLYN BOULEVARD
BARTONEK, CHRISTINE & MICHAEL	0091	100	6		00001221	09567	07386	2	711 NEW YORK BOULEVARD
BATTISTA, COLLEEN	0002	7	2			09680	04884	2	720 MORVEN TERRACE
BATTISTA, COLLEEN SKEUSE	0019	23	6		00000236	09672	00320	1	120 BALTIMORE BOULEVARD
BAUM, RICHARD L & MARDELL A	0044	46	7		00000675			2	315 BROOKLYN BOULEVARD
BEACH BOYS LLC	0045	46	8		00000676	09187	02616	2	317 BROOKLYN BOULEVARD
BEAVIS, ROBERT L & BARBARA B TRUST	0042	44	18			09029	02238	2	5 THIRD AVENUE
BEECHWOOD ASSOCIATES	0031	34	15		00000476	04780	00108	2	200 CRESCENT PARKWAY
BEGGANS, JOSEPH A JR & CLAIRE E	0039	41	9		00000354	09479	05616	2	1206 THIRD AVENUE
BEGLEY, MATTHEW & CAREY	0041	44	5.01		00000711	09180	00591	2	311 BEACON BOULEVARD
BEGLEY, ROBERT P. & ROSETTA	0043	45	10		00000695			2	321 CHICAGO BOULEVARD
BEHRE, DOUGLAS C & LAUREN A	0037	40	6		00000370	09027	00775	2	215 BROOKLYN BOULEVARD
BELL, MICHAEL W & SUSAN J	0048	49	6		00000621	8899	08031	2	313 PHILADELPHIA BLVD

TAXING DISTRICT NO. 43 SEA GIRT BORO

COUNTY NO. 13 MONMOUTH

NAME OF OWNER ADDITIONAL OWNERS	PAGE NO.	BLOCK NO.	LOT NO.	LOT QUALIF.	ACCOUNT NO.	DEED BOOK	DEED PAGE	CLASS	PROPERTY LOCATION
BELL, PETER E	0030	34	8.02		00000469	09599	04006	2	219 WASHINGTON BOULEVARD
BENDER, DOUGLAS J & ELIZABETH B	0058	58	2		00000837	05887	00215	2	403 WASHINGTON BOULEVARD
BENEDUCE, PERRY	0060	60	13		00000820			2	406 PHILADELPHIA BOULEVAR
BENGE, JOHN C & HOLLY S	0065	64	15		00000767	8830	01028	2	400 CHICAGO BOULEVARD
BENNETT, ROBERT & ELIZABETH ANN	0064	64	1		00000753	09637	06451	2	401 BROOKLYN BOULEVARD
BENNETT, ROBYN & SCHWARTZ, MARC	0010	14	11		00000029	09223	04141	2	4 BEACON BOULEVARD
BERARDO, JOSEPH JR & ALYSSA	0047	48	9		00000644	8918	02065	2	320 NEW YORK BOULEVARD
BERGMAN, BENJAMIN R & MEGHAN K	0003	8	8		00000213	09427	05294	2	808 FIRST AVENUE
BERMAN, RONALD & MARIE	0003	7	10		00000207	05627	00039	2	702 MORVEN TERRACE
BERNHARD, JEANNE A	0048	49	5		00000620	09413	02366	2	311 PHILADELPHIA BOULEVAR
BERY, SANJAY & SEEMA	0088	96	4		00001250	09452	05766	2	623 BROOKLYN BOULEVARD
BESHAR, LUKE M REVOCABLE TRUST	0028	32	13		00000504	09154	02690	2	210 TRENTON BOULEVARD
BEYER, JANINE L & MICHAEL D'ALTRUI	0088	95	7		00001236	08223	09580	2	616 BROOKLYN BOULEVARD
BIGLEY, BERNARD, IV	0097	105	9		00001113	8483	03275	2	725 SEA GIRT AVENUE
BINDER, SAARI DARVICK	0036	39	18		00000400	09135	00560	2	208 BROOKLYN BOULEVARD
BINI, PATRICIA & SCOT A & DEMAIO P	0084	86	4		00001075	09098	00008	2	609 BROOKLYN BLVD.
BIRD, STEPHEN D & MICHELLE A	0087	94	4.02			8739	02533	2	616 NEW YORK BOULEVARD
BISAZZA, EILEEN	0096	104	10		00001143	05629	00440	2	719 CRESCENT PLACE
BITTERLE, EDWARD W & MARGARET M	0063	63	2		00000769	09678	09543	2	405 NEW YORK BOULEVARD
BITTERMAN, DAVID M & KIMBERLY G	0039	41	14		00000359	08164	07300	2	210 BEACON BOULEVARD
BKB REALTY LLC	0091	101	1		00001195	08991	00831	4A	703 BALTIMORE BOULEVARD
BLAGDON, TERESA	0008	12	10		2	8418	04551	2	6 BROOKLYN BOULEVARD
BLANCHARD, JOHN J	0022	27	4		00000164	8486	01488	2	109 NEPTUNE PLACE
BLAND, LARRY & DONNA	0017	21	10		00000264	09123	05682	2	112 BROOKLYN BOULEVARD
BLAND, STEPHEN J & LISA	0091	100	8		00001223	09174	09436	2	306 EIGHTH AVENUE
BLASI, SUSAN M	0092	101	12		00001206	05681	00521	2	708 NEW YORK BOULEVARD
BLIESMANN, R & L & HANNAN, C & PERRY	0028	32	14		00000505	09044	01008	2	208 TRENTON BOULEVARD
BODNER, CHRISTOPHER W & ROBIN KELLY	0015	20	1		00000270	8455	01118	2	101 BROOKLYN BOULEVARD
BOLAND, WILLIAM J & MAUREEN A	0048	49	10		00000625			2	321 PHILADELPHIA BOULEVAR
BONACCI, DIANE J	0064	64	8		00000760	09570	05707	2	416 CHICAGO BOULEVARD
BONN, LLC	0022	26	17		00000197	8666	05868	2	102 TRENTON BOULEVARD
BOOKER, WILLIAM & CANDICE	0034	38	2		00000406	05841	00825	2	205 BALTIMORE BOULEVARD
BOOZAN, JAMES A & KATHLEEN D	0048	49	3		00000618	05984	00067	2	305 PHILADELPHIA BOULEVAR
BORIOTTI, JAMES J & SUSAN A	0040	42	1		00000325	8618	01172	2	201 BEACON BOULEVARD
BORLAND, SCOTT & KRISTEN	0078	77	7.09			09353	08549	2	534 WASHINGTON BLVD. #5
BOROUGH OF SEA GIRT	0001	1	1		00000020			15C	BEACH FRONT
BOROUGH OF SEA GIRT	0001	2	1		00000115			15C	BEACH FRONT
BOROUGH OF SEA GIRT	0001	3	1		2			15C	BEACHFRONT(MORVEN TERR)
BOROUGH OF SEA GIRT	0001	4	1		00000123			15C	BEACHFRONT
BOROUGH OF SEA GIRT	0005	9	22		00000114			15C	CRESCENT PARK
BOROUGH OF SEA GIRT	0011	15	1		00000001			15C	9 OCEAN AVENUE
BOROUGH OF SEA GIRT	0012	17	1		00000320			15C	WRECK POND
BOROUGH OF SEA GIRT	0012	17	2		00000324			15C	WRECK POND
BOROUGH OF SEA GIRT	0041	43	1		00000344			15C	WRECK POND
BOROUGH OF SEA GIRT	0041	43	2		00000345			15C	THE TERRACE
BOROUGH OF SEA GIRT	0047	48	8		00000643			15C	319-321 BALTIMORE BOULEVA
BOROUGH OF SEA GIRT	0061	61	10		00000807			15C	400 BALTIMORE BOULEVARD
BOROUGH OF SEA GIRT	0067	67	1		00001022	05730	00223	15C	WRECK POND
BOROUGH OF SEA GIRT	0075	75	1		00000926			15C	THE PLAZA
BOROUGH OF SEA GIRT	0080	78	1		00001157			15C	RAILROAD PLAZA
BOROUGH OF SEA GIRT	0081	80	4		00000965			15C	602 BALTIMORE BOULEVARD
BOROUGH OF SEA GIRT	0081	81	1.01		00000980			15C	12 SIXTH AVENUE
BOROUGH OF SEA GIRT	0081	81	1.02		00000980			15C	8 SIXTH AVENUE
BOROUGH OF SEA GIRT	0081	82	1		00000996			15C	SIXTH AVENUE
BOROUGH OF SEA GIRT	0081	84	1		00001038			15C	601 BEACON BOULEVARD
BOROUGH OF SEA GIRT	0083	84	20					15C	ALONG WRECK POND
BOROUGH OF SEA GIRT	0083	84	21		00001057			15C	WRECK POND
BOROUGH OF SEA GIRT	0086	88	1		00001098			15C	BALTIMORE BOULEVARD
BOROUGH OF SEA GIRT	0086	89	1		00001105			15C	BELL PLACE
BOROUGH OF SEA GIRT	0086	90	1		00001106			15C	612 PHILA & 613 BOSTON
BOROUGH OF SEA GIRT	0086	91	1		00001158			15C	RAILROAD PLAZA
BOROUGH OF SEA GIRT	0090	98	3		00001267			15C	700 BEACON BOULEVARD
BOROWSKY, IRENE A, TRUSTEE, BOROWSKY	0012	15	16		00000005	09515	06828	2	2 THE TERRACE
BOSSETT, HENRY PETER	0010	14	8		00000032			2	11 CHICAGO BOULEVARD
BOTT, RICHARD R & CYNTHIA B	0082	84	8		00001045	08989	02255	2	617 BEACON BOULEVARD
BOVITZ, THOMAS & ELIZABETH	0083	85	3		00001061	09316	06865	2	607 CHICAGO BOULEVARD
BOYAJIAN, RONALD HENRY & FLORENCE C	0002	6	7		00000118	05285	00253	2	901 OCEAN AVENUE
BOYLE, FLORENCE & BRUCE	0012	15	12		00000011	8414	02555	2	12 THE TERRACE

TAXING DISTRICT NO. 43 SEA GIRT BORO

COUNTY NO. 13 MONMOUTH

NAME OF OWNER ADDITIONAL OWNERS	PAGE NO.	BLOCK NO.	LOT NO.	LOT QUALIF.	ACCOUNT NO.	DEED BOOK	DEED PAGE	CLASS	PROPERTY LOCATION
BOYLE, JANE M	0063	63	7		00000774	09239	04434	2	417 NEW YORK BOULEVARD
BOZAK, KENNETH & ANNETTE	0008	12	14		00000055	05784	00329	2	305 OCEAN AVENUE
BRAGA, DAMIAN & KRISTINA	0043	45	5		00000690	09389	04529	2	309 CHICAGO BOULEVARD
BRANCH, THOMAS & CATHERINE	0058	58	8		00000842	8337	02062	2	414 CRESCENT PARKWAY
BRENNAN, DANIEL PAUL & CATHERINE	0069	69	3		00000999			2	505 BROOKLYN BOULEVARD
BRENNAN, E THOMAS JR	0076	76	7		00000890			4A	545 WASHINGTON BOULEVARD
BREWER, NANCY TRUST	0057	57	3		00000848	09080	06388	2	409 TRENTON BOULEVARD
BRISBEN, KAREN S	0082	84	6		00001043	05588	00197	2	613 BEACON BOULEVARD
BRITT, ANNE	0002	6	3		00000120	09321	02802	2	3 SEASIDE PLACE
BROPHY, NICHOLAS	0021	26	11		00000191	09017	04189	2	116 TRENTON BOULEVARD
BROWN, HUBERT J & CLAIRE F, TRUSTEES	0050	50	10.01		00000607	8635	07858	2	320 PHILADELPHIA BOULEVARD
BROWN, JAMES M & MARIA E	0038	40	20		00000382	8583	03373	2	200 CHICAGO BOULEVARD
BROWN, JAMES MARK & VICKI ANN	0035	39	1		00000383	05592	00840	2	201 NEW YORK BOULEVARD
BROWN, WILLIAM F & KATHLEEN	0041	42	19		00000326			2	5 SECOND AVENUE
BROWNING, JACKSON B JR	0021	26	7		00000187	09660	04331	2	115 STOCKTON BOULEVARD
BRUCIA, JAMES B & JUDITH J	0093	102	4		00001183	09456	09164	2	709 PHILADELPHIA BLVD.
BRYAN, JANE S	0052	51	17		00000597	05836	00844	2	300 BOSTON BOULEVARD
BUCKLEY, BRIAN T & BARBARA A	0045	47	4		00000656	8501	07200	2	307 NEW YORK BOULEVARD
BUCKNAM, JAMES R & JAMIE	0049	49	20		00000635	09137	06669	2	300 BALTIMORE BOULEVARD
BULZACCHELLI, JOHN F REV LIV TRST	0047	48	1		00000636	8923	01553	2	301 BALTIMORE BOULEVARD
BUONOCORE, FREDRIC & JULIA	0022	27	2		00000162	8560	03446	2	105 NEPTUNE PLACE
BURGESS, KENNETH & SUSAN	0050	50	17		00000614	09625	01047	1	302 PHILADELPHIA BOULEVARD
BURKE, CATHERINE J	0037	39	22		00000404	05924	00694	2	200 BROOKLYN BOULEVARD
BURKE, JOHN J & GERTRUDE K	0075	74	8		00000916	8707	05716	2	521 CRESCENT PARKWAY
BUTLER, JOHN K JR	0070	70	1		00000981	05335	00566	2	501 NEW YORK BOULEVARD
BUTLER, ROBERT C & CAREN J	0075	74	12		00000920	09468	03006	1	512 BOSTON BOULEVARD
BYRNE, DONNA M	0022	26	19		00000181	05618	00432	2	101A STOCKTON BOULEVARD
BYRNE, GREGORY & MEGAN	0080	79	5		00000946	09588	06325	2	606 PHILADELPHIA BLVD.
BYRNE, JEFFREY G & LINDA A	0047	48	5		00000640	09253	05420	2	311 BALTIMORE BOULEVARD
BYRNE, JOAN M	0056	55	7		00000536	8767	05139	2	300 STOCKTON BOULEVARD
BYRNE, MATTHEW & KRISTEN	0012	15	11.01			09032	07018	2	8 FIRST AVENUE
BYRON, JOHN D & CHARLOTTE G	0051	51	12		00000592	8327	09190	2	312 BOSTON BOULEVARD
C G C REALTY, LLC	0058	58	10.01		00000844	8914	01002	1	406 CRESCENT PARKWAY
C G C REALTY, LLC	0071	71	2		00000968	8914	00988	2	505 BALTIMORE BOULEVARD
CAHILL, ANDREW & CATHLEEN	0060	60	8		00000815	8638	02924	2	416 PHILADELPHIA BOULEVARD
CAINE, PAUL & PAMELA	0070	69	11		00001007	09139	09810	2	506 CHICAGO BOULEVARD
CALCAGNI, WILLIAM	0046	47	6		00000658	09166	02777	2	313 NEW YORK BOULEVARD
CALDWELL, CARLYLE G & MARY	0086	88	4		1274	04956	00035	2	406 BELL PLACE
CALDWELL, CARLYLE G.	0086	88	3			05014	00118	1	408 BELL PLACE
CALLOWAY, SHERRON A	0045	47	1		00000653			2	301 NEW YORK BOULEVARD
CALPETER, LYNN	0012	16	1.01		00000021	8888	07897	2	9 THE TERRACE
CAMINITI, EDWARD & KATHLEEN	0069	69	4		00001000	09346	09331	2	509 BROOKLYN BOULEVARD
CAMPBELL, GERALD & JULIE	0064	64	5		00000757	08024	01022	2	411 BROOKLYN BOULEVARD
CAMPISANO, NICHOLAS & GERALDINE	0013	18	7		00000307	09209	04439	2	113 BEACON BOULEVARD
CAMPISANO, NICHOLAS & GERALDINE	0049	49	18		00000633	09377	05508	2	306 BALTIMORE BOULEVARD
CANABARRO, EDUARDO A & CARLA M	0064	64	9.01			09502	00085	2	414 CHICAGO BOULEVARD
CANCRO, JOHN	0075	74	6		00000914	09287	04184	2	515 CRESCENT PARKWAY
CANCRO, LINDA	0038	40	15		00000377	09225	02566	2	212 CHICAGO BOULEVARD
CANTERINO, PAULA & JOSEPH	0029	33	7		00000483	09510	08915	2	219 TRENTON BOULEVARD
CAPPARIS, PHILIP & SHEILA	0027	31	14		00000521	8875	09935	2	210 STOCKTON BOULEVARD
CAPRIO, JOSEPH A & DARYLE	0051	51	2		00000582	09048	07911	2	305 CRESCENT PARKWAY
CARDINAL PARTNERSHIP LLC	0077	76	10.10		00000901	08990	08855	4A	800-804 THE PLAZA #10
CARENZA, WAYNE & NORA	0079	77	7.18			09072	05196	2	534 WASHINGTON BLVD #19
CAREY, WILLIAM C & DIANE E	0049	49	12		00000627	08059	03447	2	318 BALTIMORE BOULEVARD
CARILLI, CAROLYN, TRUSTEE	0013	17	5		00000321	09327	01917	2	101 THE TERRACE
CARINO, JOSEPH & MARIE	0028	32	7		00000498	09640	05738	2	215 STOCKTON BOULEVARD
CARLILE, KIMBERLY	0044	45	20		00000705	09495	03594	2	302 BEACON BOULEVARD
CARLUCCI, WILLIAM A & MARIA, ET ALS	0010	14	6		00000034	8661	03708	2	7 CHICAGO BOULEVARD
CARPINELLI, NICHOLAS A & BRODY, MAR	0043	45	12		00000697	09287	09880	2	320 BEACON BOULEVARD
CARR, ROBERT D & ADELE	0098	105	17		00001127	08017	07520	2	714 CRESCENT PLACE
CARSON, DONALD D	0037	40	4		00000368	8339	04523	2	209 BROOKLYN BOULEVARD
CARUANA, THOMAS G & BARBARA A	0046	47	8.02			8667	08593	2	319 NEW YORK BOULEVARD
CASA LAUZON, LLC	0011	15	7		00000014	8696	06328	2	9 BEACON BOULEVARD
CASE, LAURIE BURNS	0024	28	15		00000153	09233	00642	2	118 NEPTUNE PLACE
CASEY, JOHN H & ASTERO R	0055	54	15		00000551	8481	09348	2	300 TRENTON BOULEVARD
CASS, ALBERT J III & SUSAN Z	0016	20	5		00000273	09012	07728	2	113 BROOKLYN BOULEVARD
CASSANELLI, JOSEPH R & TINA M	0013	18	8		00000308	09584	07818	2	115 BEACON BOULEVARD
CASSIDY, JOHN	0051	51	13		00000593	08101	02959	2	310 BOSTON BOULEVARD

TAXING DISTRICT NO. 43 SEA GIRT BORO

COUNTY NO. 13 MONMOUTH

NAME OF OWNER ADDITIONAL OWNERS	PAGE NO.	BLOCK NO.	LOT NO.	LOT QUALIF.	ACCOUNT NO.	DEED BOOK	DEED PAGE	CLASS	PROPERTY LOCATION	
CASSIN, THOMAS & PATRICIA	0063	63	5		00000772	09196	00757	2	411 NEW YORK BOULEVARD	
CAUCINO, JOSEPH & LISA	0048	48	17		00000652	08293	03376	2	300 NEW YORK BOULEVARD	
CAVALLO, KATHLEEN	0066	66	10		00000730	09603	01281	2	416 THE TERRACE	
CAVANAUGH, PATRICK G & LINDA D	0069	68	11		00001020	8592	05238	2	500 BEACON BOULEVARD	
CAVAZINI, ROBERT M & WINIFRED C	0080	79	1		00000942	09038	09912	2	601 BOSTON BOULEVARD	
CHAITIN, STUART	0062	62	16		00000797	09533	07255	2	404 NEW YORK BOULEVARD	
CHAPIN, ANDREW N	0072	71	10		00000976	8855	09965	2	508 NEW YORK BOULEVARD	
CHARLES, SCOTT JEFFREY & DENISE INN	0001	5	2		00000133	09692	08952	2	1 SEA GIRT AVENUE	
CHASE, JOHN KUHLEMY & BONNIE BRISCO	0068	68	4		00001013	09567	05561	2	507 CHICAGO BOULEVARD	
CHASE, VIRGINIA DEFEIS	0013	18	11		00000311	08979	04977	2	4 SECOND AVENUE	
CHENETTE JONES, LLC	0028	32	16		00000507	8738	08944	2	200 TRENTON BOULEVARD	
CHIRLIAN, PETER J & SANDRA LIONETTI	0029	33	9.01		00000485	8625	05846	2	222 WASHINGTON BOULEVARD	
CHOLANKERIL, MATTHEW & THERESSIAMA	0053	53	5		00000555	8488	09422	2	311 TRENTON BOULEVARD	
CHOWANSKY, PAUL & JULIE	0071	70	13		1279	04913	00905	2	508 BROOKLYN BOULEVARD	
CHRISTIANA, ELIZABETH H	0038	40	13		00000375			2	216 CHICAGO BOULEVARD	
CHRISTOPHER, DIANE A, TRUSTEE	0053	53	8		00000558	09199	03823	2	317 TRENTON BOULEVARD	
CIANCIO, FRANK S JR & CLAIRE	0027	32	5		00000496	8930	02510	2	211 STOCKTON BOULEVARD	
CICERONE, ELISSA BROWN & JOSHUA	0083	84	19		00001056	09639	09973	2	639 BEACON BOULEVARD	
CIEMNIECKI, STANLEY, TRUSTEE	0055	54	14		00000550	8626	04287	2	304 TRENTON BOULEVARD	
CLARK, GORDON W JR	0003	8	9		00000212	09532	02492	2	806 FIRST AVENUE	
CLARK, JANICE AK	0038	41	2		00000347	09104	04528	2	203 CHICAGO BOULEVARD	
CLARK, JOHN K & CYNTHIA M	0069	68	10		00001019	8369	03464	2	502 BEACON BOULEVARD	
CLARKE, GRIFFITH X & CATHERINE	0032	36	9		00000446			2	216 PHILADELPHIA BOULEVAR	
CLEARY, JOHN W & ELIZABETH	0072	72	4		00000952	09263	07484	2	507 PHILADELPHIA BLVD.	
CLEMMENSEN, MARK E & VIRGINIA M	0023	27	20		00000179	05452	00044	2	100 STOCKTON BOULEVARD	
COBURN, CHRISTINE	0084	86	5		00001076	09687	07042	2	611 BROOKLYN BOULEVARD	
CODEY, COLLEEN	0064	64	12		00000764	04866	00552	2	406 CHICAGO BOULEVARD	
COESTER, VIRGINIA R	0044	45	19		00000704	08180	02009	2	304 BEACON BOULEVARD	
COFFEY, JANICE BROGEN	0038	40	11		374	05701	00209	2	220 CHICAGO BOULEVARD	
COGNATA, CLAIRE & CHARLES	0030	34	4		00000465	8895	03178	2	207 WASHINGTON BOULEVARD	
COLLINS, CHRISTOPHER & JEANNIE	0075	74	9		00000917	8505	07037	2	520 BOSTON BOULEVARD	
COLLINS, JEAN E	0079	77	7.20			09128	09108	2	534 WASHINGTON BLVD. #20	
COLLINS, PATRICK D & KATHARINE E	0096	104	20		00001153	09093	08600	2	706 BOSTON BOULEVARD	
COMBS, PATRICE MARIE	0071	70	10		00000990	8845	07766	2	514 BROOKLYN BOULEVARD	
COMPETIELLO, MARK & JOANNE	0028	33	3		00000479	05461	00881	2	207 TRENTON BOULEVARD	
CONAGHAN, SEAN & JACQUELINE	0067	67	4.01		2	1	09602	1	2 FIFTH AVE	
CONIARIS, HARRY & ELENA	0039	41	17		00000362	09625	03395	1	204 BEACON BOULEVARD	
CONKLING-WALSH, ANN P	0098	105	20		00001124	09353	04653	2	706 CRESCENT PLACE	
CONKLING, WILLIAM & KERI	0022	27	1		00000161	09512	07254	2	101 NEPTUNE PLACE	
CONNELL, JOSEPH & CHRISTIN	0088	96	5		00001251	09253	00853	2	625 BROOKLYN BOULEVARD	
CONNELLAN, JOS & NORA	0031	35	3		00000453			2	207 CRESCENT PARKWAY	
CONNOLLY, JOHN J & ANN M	0043	45	9		00000694	04788	00559	2	319 CHICAGO BOULEVARD	
CONNOLLY, MELINDA A, ETAL, TRUSTEES	0007	11	8		00000075	09687	05058	2	10 NEW YORK BOULEVARD	
CONNOR, SIMON & CONSTANTINOU, JENNI	0017	20	16		00000284	09688	01540	2	102 CHICAGO BOULEVARD	
CONNORS, DENA	0029	33	16		00000491	09536	00808	2	200 WASHINGTON BOULEVARD	
CONOVER, JOHN JOSEPH & JILL WHITE	0088	95	3		00001232	09425	08077	2	619 NEW YORK BOULEVARD	
CONTE, ROBERT & CARRIE	0075	74	7		00000915	09193	09390	2	517 CRESCENT PARKWAY	
CONWAY, ARTHUR W & ROSEMARIE	0024	28	7		00000145			2	113 SEASIDE PLACE	
CONWAY, JACLYN E	0078	77	7.08			8651	06996	2	534 WASHINGTON BLVD. #14	
COOK, CHRISTOPHER & THERESA	0062	62	15		00000796	09073	01354	2	406 NEW YORK BOULEVARD	
COOK, FRANCIS V	0068	68	1		00001010	09410	08005	2	501 CHICAGO BOULEVARD	
COOK, JANINE & CHRISTOPHER COOK	0071	70	16		00000995	8828	02477	2	500 BROOKLYN BOULEVARD	
COOLEY FAMILY ASSOCIATES L P	0025	29	1		00000134	05275	00050	2	101 SEA GIRT AVENUE	
COOLEY, JUSTUS H, IV&MICHAEL COOLEY	0029	33	10		00000486	8877	04442	1	218 WASHINGTON BOULEVARD	
COOLEY, NANCY J, JUSTUS H ET ALS	0029	33	11		2	1	08995	00036	2	216 WASHINGTON BOULEVARD
COPPOLA, JENNIFER, ET ALS	0074	73	11		00000937	09654	08018	2	508 PHILADELPHIA BLVD.	
CORCORAN, TERESA E	0097	104	22		00001155	8938	06488	2	702 BOSTON BOULEVARD	
CORNELIUS, JOYCE E & EDWIN W GRIFFIN	0095	103	19		00001177	8681	06822	2	706 PHILADELPHIA BLVD.	
COSGROVE, RICHARD J. & COLEEN	0060	60	14		00000821	05440	00181	2	404 PHILADELPHIA BOULEVAR	
COSITORE, JOSEPH & MARY ELLEN	0038	40	14		00000376			2	214 CHICAGO BOULEVARD	
COSTA-LAHUE, ROBIN & MICHAEL TRUSTEE	0003	8	1		00000220	09566	05428	2	822 FIRST AVENUE	
COSTELLO, MICHAEL G, TRUSTEE	0056	56	6		00000861	09706	05867	2	410 TRENTON BOULEVARD	
COUSO, ELIAS	0069	68	8		00001017	8619	05836	2	508 BEACON BOULEVARD	
COWLEY, SCOTT E & EILEEN M	0094	103	2		00001160	09110	02810	2	703 BOSTON BOULEVARD	
COX, CHRISTOPHER T & DEIRDRE O	0057	57	10		00000855	09062	05212	2	408 WASHINGTON BOULEVARD	
COX, ROBERT C & CLAUDIA M	0036	39	14		00000396	09641	07061	2	218 BROOKLYN BOULEVARD	
COX, BRENDAN PETER&CHRISTINE HALLOWE	0056	56	7		00000862	09473	07286	2	408 TRENTON BOULEVARD	
CRANE, JULIA & J WELLINGTON JR	0059	59	13		00000835			2	400 BOSTON BOULEVARD	

TAXING DISTRICT NO. 43 SEA GIRT BORO

COUNTY NO. 13 MONMOUTH

NAME OF OWNER ADDITIONAL OWNERS	PAGE NO.	BLOCK NO.	LOT NO.	LOT QUALIF.	ACCOUNT NO.	DEED BOOK	DEED PAGE	CLASS	PROPERTY LOCATION
CRAWLEY, FRANCIS T & KAREN B	0085	87	7		00001091			2	612 BROOKLYN BOULEVARD
CRESCENT PAKWAY LLC	0077	76	13		00000904	08973	01216	2	512 CRESCENT PARKWAY
CRUIK, THOMAS	0021	26	1		00000180	09520	08864	2	101 STOCKTON BOULEVARD
CRISCENZO, MATTHEW J & PATRICIA S	0093	102	3		00001182	09441	06494	2	707 PHILADELPHIA BLVD.
CRITCHLEY, THOMAS & DELORES	0026	31	3		00000510	05602	00742	2	207 NEPTUNE PLACE
CRL MORVEN, LLC % C ALBERTO	0002	7	4		00000201	8938	03944	2	716 MORVEN TERRACE
CULLEN, NICOLAS & MINDY	0016	20	6.02		00000274	09039	08365	2	117 BROOKLYN BOULEVARD
CULLINAN, SEAN E & SUSAN	0020	24	3		00000230	09637	03702	2	106 PHILADELPHIA BOULEVAR
CULVER, ANGELINA	0097	105	11		00001110	05869	00409	2	804 EIGHTH AVENUE
CUNDARI, BARBARA J, TRUSTEE	0062	62	14		00000795	09209	05723	2	408 NEW YORK BOULEVARD
CUNLIFFE, ROBERT & KELLY ANNE	0086	87	13		00001097	09077	09044	2	600 BROOKLYN BOULEVARD
CUNNINGHAM, THEODORE SANDS	0074	73	13		00000939	09287	09257	2	504 PHILADELPHIA BLVD.
CURTIS, JOHN R JR&PAMELA ANN MANFRED	0010	14	12		00000028	09618	00037	2	2 BEACON BOULEVARD
CUSIMANO, THOMAS P & DEBORAH A	0065	65	7		00000744	09525	00412	2	415 CHICAGO BOULEVARD
D'ALESSANDRO, ALFRED & DAWN	0005	9	13.01		00000105	8765	03283	2	629 OCEAN AVENUE
D'ANGELO, STEPHEN & KAREN	0010	14	4		00000036	05894	00089	2	3 CHICAGO BOULEVARD
D'AVELLA, LAURA G	0026	31	1		00000508	09473	00782	2	201 NEPTUNE PLACE
DAGOSTINI, ROBERT J & JODY C	0023	27	18		00000177	09173	03049	2	104 STOCKTON BOULEVARD
DAISAK, DANIEL N & LAURA R	0040	42	4		00000329	09707	07201	2	209 BEACON BOULEVARD
DALE, JAMES & MARGARET	0074	73	10		00000936	05622	00151	2	510 PHILADELPHIA BLVD.
DALY, JOHN F & JUDITH A	0051	51	7		00000587	09319	06364	2	321 CRESCENT PARKWAY
DAVEY, JAMES & KRISTEN	0053	52	12		00000580	09380	01854	2	300 CRESCENT PARKWAY
DAVEY, ROBERT J	0052	52	10.01		00000578	09361	07243	2	306 CRESCENT PARKWAY
DAVIDSON, JOHN R & DIANE C	0085	86	11.02		00001082	09215	09646	2	606 CHICAGO BOULEVARD
DAVIES, J P FAMILY TRST %F&R DAVIES	0018	22	3		00000245	8884	05150	2	107 BALTIMORE BOULEVARD
DAVIS, JOHN J	0029	33	15		00000490	05896	00444	2	204 WASHINGTON BOULEVARD
DAVIS, THOMAS J	0044	46	6		00000674	8661	04641	2	313 BROOKLYN BOULEVARD
DCAT REALTY MANAGEMENT, LLC	0097	105	10		00001109	09343	07658	4A	806 EIGHTH AVENUE
DE SENO, DANIEL & BEVERLY	0092	102	1		00001180	8771	08902	2	701 PHILADELPHIA BOULEVAR
DEANTONIO, JOSEPH & TOBY	0047	48	3		00000638	8843	05116	2	307 BALTIMORE BOULEVARD
DEBIASE, CARL E & MARILYN T	0034	38	4		00000408	05779	00129	2	211 BALTIMORE BOULEVARD
DECARIA, LAWRENCE J & JENNIFER B	0072	71	8.01		00000974	09068	02243	2	514 NEW YORK BOULEVARD
DECKER, DAVID T & VIRGINIA	0066	66	6		00000727	05623	00501	2	415 BEACON BOULEVARD
DECKER, MICHAEL A & ROME, ROBIN H	0072	72	5.01		00000953	09639	06123	2	509 PHILADELPHIA BLVD.
DECRESC, CHRISTOPHER	0076	76	9		00000892	8667	00910	4A	810 THE PLAZA
DEFFO, DAVID F & NANCY A	0034	38	1		00000405	09441	05184	2	201 BALTIMORE BOULEVARD
DEFORREST, CORY ALBERT & CHRISTINE	0019	23	1.02			09355	08823	2	103 PHILADELPHIA BOULEVAR
DEGENNARO, CARMELA	0037	40	1.01		00000365	09655	06026	2	201 BROOKLYN BOULEVARD
DEL RUSSI, NANCY	0034	38	3		00000407			2	209 BALTIMORE BOULEVARD
DELGADILLO, RAUL S&MAMAYEK, JESSICA	0026	31	10.01		00000517	09527	07086	2	224 STOCKTON BOULEVARD
DELLA ROCCA, RICHARD & KATHERINE	0084	86	9		00001080	09380	03603	2	612 CHICAGO BOULEVARD
DEMATTEO, NICHOLAS & KATHLEEN	0038	40	17		00000379	09109	09324	2	208 CHICAGO BOULEVARD
DEMILIA, RICK J & KELLY A	0010	14	2		00000023	09187	08130	2	1A CHICAGO BOULEVARD
DEMPSEY, SHEEHAN & DEMMPSEY	0031	35	2		00000452	05718	00816	2	203 CRESCENT PARKWAY
DENNIS & JANE EAGAN REVOCABLE TRUST	0017	21	4		00000259	09624	07388	2	107 NEW YORK BOULEVARD
DEROSA, GREGORY	0008	12	7		00000060	08022	03136	2	11 NEW YORK BOULEVARD
DEROSE, ALAN	0011	15	10		00000009	08955	09263	2	10 FIRST AVENUE
DESANTI, DAVID C & LAURA GRACE TRUST	0050	50	13		00000610	09135	08557	2	312 PHILADELPHIA BOULEVAR
DESANTIS, JOSEPH F JR & AMY LIPTON	0007	11	4		00000078	08262	07122	2	7 BALTIMORE BOULEVARD
DESIMONE, ANTHONY J JR & MAUREEN C	0047	48	11		00000646	09673	02306	2	314 NEW YORK BOULEVARD
DESMOND, MICHAEL J, ETAL	0078	77	7.07			09195	06072	2	534 WASHINGTON BLVD. #4
DESTEFANO, DAVID & LINDA	0003	8	6		00000215	09507	02188	2	812 FIRST AVENUE
DEUTSCH, OLGA	0007	11	16		00000067	04884	00661	2	407 OCEAN AVENUE
DEVITO, SHARON	0044	46	5		00000673	8375	07853	2	311 BROOKLYN BOULEVARD
DEVLIN, EILEEN	0040	42	2		00000327	05715	00935	2	205 BEACON BOULEVARD
DI BERNARDO, DAVID & KATHARYN	0094	103	4		00001162	05515	00454	2	707 BOSTON BOULEVARD
DI FEO, SAMUEL F & HILLARY S	0046	47	8.01		00000660	8642	05168	2	317 NEW YORK BOULEVARD
DI PAOLO, HOLLY A	0058	58	1		00000836	08011	05740	2	401 WASHINGTON BOULEVARD
DIAL, ROBERT H & LESLEY F	0095	104	4		00001137	08002	09340	2	707 CRESCENT PLACE
DICKS, DENISE	0007	11	5			09142	04063	2	9 BALTIMORE BOULEVARD
DIGAETANO, MARK & KATHY	0062	62	17			09014	06802	2	402 NEW YORK BOULEVARD
DILEO, DONNA A, SUCCESSOR TRUSTEE	0034	37	13		00000433	09040	04214	2	208 BALTIMORE BOULEVARD
DIPIETRO, DAVID & LAURA	0059	60	4		00000811	09232	03402	2	407 BOSTON BOULEVARD
DOCKER, EDWARD J & THERESA A	0086	88	6		00001101			2	608 NEW YORK BOULEVARD
DOFFLEMEYER, RYAN THOMAS&MEAGHAN CAS	0084	86	2		00001073	09522	07877	2	605 BROOKLYN BLVD.
DOHERTY, JAMES E	0010	13	15		00000040	09224	07228	2	207 OCEAN AVENUE
DOLAN, MARK & MARY JANE	0083	85	7		00001065	09280	05055	2	617 CHICAGO BLVD.
DOLAN, SHANNON	0098	105	12		00001111	08998	06599	2	726 CRESCENT PLACE

TAXING DISTRICT NO. 43 SEA GIRT BORO

COUNTY NO. 13 MONMOUTH

NAME OF OWNER ADDITIONAL OWNERS	PAGE NO.	BLOCK NO.	LOT NO.	LOT QUALIF.	ACCOUNT NO.	DEED BOOK	DEED PAGE	CLASS	PROPERTY LOCATION
DOMENICO, MICHAEL & SUSAN	0053	53	9		00000559	09337	00910	1	319 TRENTON BOULEVARD
DOMENICO, MICHAEL & SUSAN	0053	53	10		00000560	8574	00850	2	321 TRENTON BOULEVARD
DONAHUE, ROBERT F & MAIREAD	0054	53	13		00000563	8881	01810	2	316 WASHINGTON BOULEVARD
DONINI, GERALD & LISA	0012	15	19		00000003	09173	07127	2	5 OCEAN AVENUE
DONNELLY, JOSEPH D TRUST	0068	68	6		00001015	8691	01416	2	513 CHICAGO BOULEVARD
DONOVAN, KENNETH M & KRISTINE K	0060	60	9		00000816	09609	09590	1	414 PHILADELPHIA BOULEVAR
DONOVAN, KENNETH M & KRISTINE K	0060	60	10		00000817	09257	00042	2	412 PHILADELPHIA BOULEVAR
DONOVAN, MARY M	0092	101	7		00001201			2	717 BALTIMORE BOULEVARD
DOOLEY, JOAN A	0054	54	4		00000540	05560	00054	2	311 STOCKTON BOULEVARD
DORAN, EDWARD M & MARY J	0068	67	15.01		00001026	09105	08201	2	503 BEACON BOULEVARD
DOREMUS, ROBERT L & ANITA	0003	8	3		00000218	09599	06833	2	818 FIRST AVENUE
DOUGHERTY, MARY DEBBS, TRUSTEE, ETAL	0007	11	13		00000070	09692	03810	2	401 OCEAN AVENUE
DOWICZ, VIRGINIA, GRANTOR AND TRUSTEE	0061	61	4		00000801	09523	06274	2	407 PHILADELPHIA BOULEVAR
DOWNES, LAURENCE M & MARY C	0045	46	10		00000678	8661	05747	2	320 CHICAGO BOULEVARD
DOWNNEY, THOMAS & SARAH	0077	77	2.01		00000867	09222	00734	2	503 TRENTON BOULEVARD
DOYLE, JOSEPH J & CATHERINE M	0074	74	1		00000909	08146	02491	2	501 CRESCENT PARKWAY
DREXLER, PAUL D & SHIRLEY E	0026	30	5		00000528	09016	05703	2	204 NEPTUNE PLACE
DREYER, DOROTHY J & DREYER FAMILY T	0020	25	3		00000223	09043	06652	2	111 TRENTON BOULEVARD
DREYER, WAYNE & DENISE	0028	32	12		00000503	8535	09112	2	212 TRENTON BOULEVARD
DROUET, MARC PHILIPPE & MAWSON, JOANNE	0058	58	4		00000838	09343	04821	2	411 WASHINGTON BOULEVARD
DRURY, MICHAEL & LYNN FAZIO DRURY	0033	37	4		00000424	8897	04716	2	207 PHILADELPHIA BOULEVAR
DUFFY, WILLIAM & BARBARA	0039	41	13		00000358	8863	06674	2	212 BEACON BOULEVARD
DUGAN, MARIELEEN	0046	47	7		00000659	09167	06757	2	315 NEW YORK BOULEVARD
DULIN, DENNIS P & ANA S	0043	45	13		00000698	09443	08173	2	318 BEACON BOULEVARD
DUNN RESIDENCE TRUST, ET AL	0013	18	9		00000309	09609	03877	2	117 BEACON BOULEVARD
DUNNE, DEBORAH M	0098	105	18		00001126	08220	09708	2	712 CRESCENT PLACE
DUNNE, MARYALICE & MEGAN	0063	63	11		00000777	09403	01460	2	410 BROOKLYN BOULEVARD
DUNNE, TIMOTHY & JEANNE	0042	44	6		00000712	8894	05658	2	315 BEACON BOULEVARD
DURRUA, CHERYL ANN	0067	67	7		00001031	05139	00887	2	3 FIFTH AVENUE
DWYER, R JACKSON & MARTHA J	0051	51	11		00000591			2	314 BOSTON BOULEVARD
E & V WESTPHAL, LLC	0080	77	13		00000879	8674	06917	4A	516-520 WASHINGTON BOULEV
EGAN, JOHN J & GARCIA, YVETTE M	0058	58	6		00000840	09286	08809	2	417 WASHINGTON BOULEVARD
EGAN, JOSEPH V & YOLANDA L	0070	70	2.02			8908	06635	2	505 NEW YORK BOULEVARD
EGAN, KEVIN P & ANDREA L	0055	55	3		00000532	09025	01552	2	306 STOCKTON BOULEVARD
EGAN, ROGER	0007	11	9		00000074	09187	01581	2	8 NEW YORK BOULEVARD
ECICKE, GERALD & ANN	0040	42	8		00000333	09555	00669	2	219 BEACON BOULEVARD
EKNOIAN, JOHN & CAROLYN	0010	14	1		00000022	09432	07109	2	107 OCEAN AVENUE
ELENUZA, LLC	0016	20	14		00000282	8563	06018	2	106 CHICAGO BOULEVARD
ELLIOTT, MARY K	0061	62	5		00000786	08022	02764	2	409 BALTIMORE BOULEVARD
ELLIS, KATHRYNE D	0023	27	14		00000173	8882	07645	2	112 STOCKTON BOULEVARD
ELSHAER, AMR A & BARBARA N	0050	50	9		00000606	09658	00423	2	319 BOSTON BOULEVARD
ENDE, ERIC & SUSAN P TRUST	0036	39	15		00000397	04065	00009	2	216 BROOKLYN BOULEVARD
ENGELHART, DEBORAH & EDWARD G	0097	105	2		00001120	09477	09462	2	703 SEA GIRT AVENUE
ERATH, STEVEN, TRUSTEE	0019	23	4		00000234	09637	01106	2	111 PHILADELPHIA BOULEVAR
ERTLE, DEIDRE A	0072	71	11		00000977	8718	07611	2	504 NEW YORK BOULEVARD
ESPOSITO, JAMES T & PATRICIA M	0051	51	6		00000586	08975	09283	2	319 CRESCENT PARKWAY
EXIT 98 ASSOCIATES, INC	0091	100	14		00001229	8952	02425	4A	700 BROOKLYN BOULEVARD
FABRICANT, ROBERT E & EMILIA A	0014	18	19			09087	00881	2	7 FIRST AVENUE
FABRY, JULES C & DORIS DIANE	0073	73	1.01		00000927	08958	05040	2	501 BOSTON BOULEVARD
FAGAN, HOLLIE GILL	0017	20	17		2	09437	03241	2	100 CHICAGO BOULEVARD
FALCIANI, BART & KATHLEEN M	0093	102	7		00001186	05161	00404	2	715 PHILADELPHIA BLVD.
FALIVENE, MARIA	0080	79	6		00000947	09336	02460	2	604 PHILADELPHIA BLVD.
FALLETTA, JOSEPH & LINDA	0058	59	2		00000825	8644	05067	2	405 CRESCENT PARKWAY
FALZETT, PAUL & ANNE	0012	15	14		00000007	09369	03659	2	6 THE TERRACE
FALZON, ROBERT M & NANCYE	0002	6	6		00000117	09379	08411	2	2 NEPTUNE PLACE
FARB, EDWARD & LAURA	0007	11	15		00000068	8751	08626	2	405 OCEAN AVENUE
FARRELL, FRANCIS KENNEDY & JESSICA	0004	9	9		00000101	8955	03581	2	639 OCEAN AVENUE
FATENKO, ALEXANDER & EVA M	0080	79	3		00000944	08978	04234	2	605 BOSTON BOULEVARD
FAZIO, DANIELLE	0027	31	17		00000524	09165	08138	2	204 STOCKTON BOULEVARD
FEDERICI, FRED & ROSARIA	0019	23	5.02			8334	07491	2	117 PHILADELPHIA BOULEVAR
FEIT, ROBERT S & MARY A	0008	12	8		00000059	08953	03766	2	10 BROOKLYN BOULEVARD
FELDMAN, JEANEEN H ANDREWS	0045	46	11		00000679	09707	05500	2	316 CHICAGO BOULEVARD
FELDMANN, TIMOTHY J & ANDREA F KASKOW-	0023	27	19		00000178	09449	05470	2	102 STOCKTON BOULEVARD
FELLINI, LAURIE & 512 82ND ST CORP	0006	10	7		00000087	8753	06382	2	10 BALTIMORE BOULEVARD
FERGUSON IRREVOCABLE FAMILY TRUST	0060	60	16		00000823	09677	03491	2	400 PHILADELPHIA BOULEVAR
FERGUSON, JAMES & ANNEMARIE	0056	56	2		00000857	8660	09445	2	405 SEA GIRT AVENUE
FERGUSON, MARY CONSTANCE	0082	84	9		00001046	09656	06592	2	619 BEACON BOULEVARD
FERRANTE, GERALD J & PAMELA	0020	24	2		00000228	09226	02368	2	600 SECOND AVENUE

TAXING DISTRICT NO. 43 SEA GIRT BORO

COUNTY NO. 13 MONMOUTH

NAME OF OWNER ADDITIONAL OWNERS	PAGE NO.	BLOCK NO.	LOT NO.	LOT QUALIF.	ACCOUNT NO.	DEED BOOK	DEED PAGE	CLASS	PROPERTY LOCATION
FERRARA, J, J EDELSON & J GROSSO	0020	23	12		00000241	8735	09948	2	104 BALTIMORE BOULEVARD
FERRARA, RALPH T, & THOMAS V	0007	11	3		00000079	09619	02638	2	3 BALTIMORE BOULEVARD
FETZER, DONALD E & CHRISTINE S	0033	37	10		00000430			2	218 BALTIMORE BOULEVARD
FEURY FAMILY, LLC	0039	41	7		00000352	09505	06367	2	219 CHICAGO BOULEVARD
FEURY, MARY & ROBERT TRUSTEES	0002	7	6		00000203	08992	03154	2	710 MORVEN TERRACE
FIGURELLI, JAMES	0012	15	17		00000004	05397	00713	2	1 OCEAN AVENUE
FINAN, ROBERT & DIANE	0022	27	3		00000163	09323	08069	2	107 NEPTUNE PLACE
FINN, PATRICK S & BRODY, MARY E	0009	13	7		00000048	09331	07876	2	12 CHICAGO BOULEVARD
FIORINO, MARGARET H	0023	27	15		00000174	09031	07457	2	110 STOCKTON BOULEVARD
FISCHER, COLE & ANNE	0084	86	7		00001078	08978	06880	2	615 BROOKLYN BOULEVARD
FISHER, MARGARET	0013	17	4		00000322	09671	00762	2	103 THE TERRACE
FITTIN HOMES, LLC	0087	92	3		00001133	09672	09388	4A	800 ROUTE 71
FLAMMER, ROBERT & KATHLEEN	0066	66	4		00000725			2	407 BEACON BOULEVARD
FLEISCHMAN, KEITH & LUCELENA	0071	71	4		00000970	09225	01066	2	509 BALTIMORE BOULEVARD
FLOOD, GREG & ANDREA	0035	38	18		00000420	09075	06761	2	200 NEW YORK BOULEVARD
FLORENTINE, JOSEPH III	0015	19	16.01		00000299	09571	01597	2	100 BEACON BOULEVARD
FLYNN, DANIEL E & LYNNE A	0014	18	14		00000314	8852	05879	2	110 THE TERRACE
FLYNN, JOHN A & STEPHANIE M	0085	87	1		00001085	09070	09103	2	601 NEW YORK BOULEVARD
FLYNN, JOHN J & ANNABELLE S	0074	73	8		00000934	05719	00290	2	514 PHILADELPHIA BLVD.
FOERST, ANDREW T, TRUSTEE	0026	31	2		00000509	09638	06110	2	205 NEPTUNE PLACE
FOLEY, DENIS J & GAIL F	0051	51	8		00000588	05960	00389	2	320 BOSTON BOULEVARD
FOLEY, HEATHER M	0067	67	9		00001033	8853	07320	2	7 FIFTH AVENUE
FOLEY, WILLIAM & LISA	0094	103	5		00001163	09221	03256	2	709 BOSTON BOULEVARD
FONTANA, VICTOR J & CHRISTINE L	0018	22	6		00000248	05497	00244	2	115 BALTIMORE BOULEVARD
FORLENZA GROUP LLC	0073	72	8		00000956	09065	00401	2	516 BALTIMORE BOULEVARD
FORLENZA, PETER & ELLEN	0004	9	6.01		00000098	09142	01520	2	647 OCEAN AVENUE
FORLENZA, PETER & ELLEN	0079	77	7.17			09410	08668	2	534 WASHINGTON BLVD. #9
FRAWLEY, JAMES F & JOANNE	0067	67	3		00001023	8812	08622	2	1 SIXTH AVENUE
FRAWLEY, PATRICK J, REVEREND	0055	54	9		000545	05625	00096	2	318 TRENTON BOULEVARD
FRAYER FAMILY TRUST	0079	77	7.10			09544	03684	2	534 WASHINGTON BLVD. #15
FREDERICKS, RAYMOND & JEAN	0046	47	17		00000668	05665	00474	2	302 BROOKLYN BOULEVARD
FREDERICKS, THOMAS & SOFIA	0068	67	11		00001035	09478	03336	2	11 FIFTH AVENUE
FREITAG, PETER M	0050	50	6.01		00000603	09071	05694	2	313 BOSTON BOULEVARD
FRESCO, SEAN & SILVIA	0058	58	7		00000841	09484	06917	2	416 CRESCENT PARKWAY
FUGE, C DOUGLAS & CATHLEEN M	0067	66	13		00000734	8352	09032	2	406 THE TERRACE
FULLER, THOMAS M & SUSAN J	0015	19	13		00000297	8671	02891	2	108 BEACON BOULEVARD
FUSCO, GREGORY & SUSAN S	0093	102	13		00001191	09124	07747	2	708 BALTIMORE BOULEVARD
GAFFNEY, DOUGLAS A & GAYLE A	0095	103	15		00001173	05658	00472	2	716 PHILADELPHIA BLVD.
GALATI, JENNIFER & LIPPOLIS, JUSTIN	0082	84	13		00001050	09504	01019	2	627 BEACON BOULEVARD
GALLAGHER, THOMAS G & KATHLEEN A	0044	45	16		00000701	8487	08054	2	312 BEACON BOULEVARD
GALVIN, KEVIN P & KATHLEEN M	0072	72	1		00000949	09369	05922	2	501 PHILADELPHIA BOULEVAR
GARGER, WALTER F & MICHELE H	0057	57	1.04			09225	04799	2	402 WASHINGTON BLVD
GATELY, JUDITH	0022	26	15		00000195	05998	00745	2	110 TRENTON BOULEVARD
GAYLORD, JOAN PINDAR, TRUSTEE, ETAL	0014	19	5		00000289	09257	07312	2	111 CHICAGO BOULEVARD
GEIS, ROBERT & NASH, MAUREEN E	0088	96	1		00001247	09177	09741	2	617 BROOKLYN BOULEVARD
GEITHNER, CHRISTINE, ETAL, % INSEL, M	0045	46	13		00000681	09178	07865	2	310 CHICAGO BOULEVARD
GELLER, JEFFREY & BARBARA J BROCK	0092	101	11		00001205	8757	08656	2	710 NEW YORK BOULEVARD
GELSON, JOHN F	0056	55	6		00000535	09025	09188	2	302 STOCKTON BOULEVARD
GENIESER, NANCY B, TRUSTEE	0004	9	11		00000103	09443	01165	2	635 OCEAN AVENUE
GENTILE, SALVATORE & CHRISTINE	0002	7	3		00000200	09455	05925	2	718 MORVEN TERRACE
GERARDO, ROBERT & PATRICIA L	0065	64	14		00000766	8612	07672	2	402 CHICAGO BOULEVARD
GIANGRANDE, IRENE R	0012	15	15			09517	08452	2	4 THE TERRACE
GIBBS, JOHN J III & PATRICIA F	0073	72	9		00000957	09319	08418	2	512 BALTIMORE BOULEVARD
GIBSON, JUDITH M	0096	104	12		00001145			2	723 CRESCENT PLACE
GIEGERICH, JOHN F & MELISSA A	0032	36	8		00000445	8949	04413	2	218 PHILADELPHIA BOULEVAR
GIEREK, GREGG & PATRICIA LYNN	0094	103	8		00001166	08122	09760	2	715 BOSTON BOULEVARD
GILLIGAN, THOMAS BRENDAN & MAUREEN	0032	36	1.01		00000438	09326	04254	2	201 BOSTON BOULEVARD
GIOVINAZZO, PAUL & ANTOINETTE	0047	48	10		00000645			2	316 NEW YORK BOULEVARD
GITHENS, PAUL M & SUZANNE	0077	76	12		00000903	8833	02786	2	516 CRESCENT PARKWAY
GIUCA, DEMARCO, BAVARO & CONELLI	0018	22	7		00000249	8840	06200	2	117 BALTIMORE BOULEVARD
GLASSFORD, JOHN J & PATRICIA E	0006	10	12			09079	09011	2	501 OCEAN AVENUE
GLENN, GABRIELLA G, TRUSTEE	0081	84	2		00001039	09608	08222	2	605 BEACON BOULEVARD
GLENN, KEVIN PATRICK & GABRIELLA	0084	85	13.01		00001071	09644	02502	2	602 BEACON BOULEVARD
GLUCK, BARRY SCOTT & JOAN D	0017	21	2			05782	00823	2	103 NEW YORK BOULEVARD
GLYNN, GAIL P -- TRUSTEE	0095	104	2		00001135	05682	00679	2	703 CRESCENT PLACE
GODEY, HELEN C, ET ALS	0013	18	10		00000310	8755	00736	2	8 SECOND AVENUE
GODEK, CHRISTOPHER & KRISTIN	0066	66	11		00000732	8780	04183	2	412 THE TERRACE
GODT, NEAL K & DEBRA L, TRUSTEES	0049	49	19		00000634	09675	07170	2	302 BALTIMORE BOULEVARD

TAXING DISTRICT NO. 43 SEA GIRT BORO

COUNTY NO. 13 MONMOUTH

NAME OF OWNER ADDITIONAL OWNERS	PAGE NO.	BLOCK NO.	LOT NO.	LOT QUALIF.	ACCOUNT NO.	DEED BOOK	PAGE	CLASS	PROPERTY LOCATION
GOGGINS, JOHN & SHEILA	0031	35	7		00000457	09512	01790	2	218 BOSTON BOULEVARD
GOLDKLANG, MARVIN S & SHEILA	0026	30	3		2	09088	01831	2	206 NEPTUNE PLACE
GORIA, JEFFREY L & ANGELA	0047	48	4		00000639	05964	00512	2	309 BALTIMORE BOULEVARD
GORMALLY, CHARLES X & GILLIGAN, S	0085	87	4		00001088	09102	02826	2	607 NEW YORK BOULEVARD
GOSKI, SHERYL MINTZ, TRUSTEE	0057	57	8		00000853	09667	09986	2	414 WASHINGTON BOULEVARD
GOTIMER, MICHAEL & MARY ELLEN	0061	61	5		00000802	09090	05641	2	409 PHILADELPHIA BOULEVAR
GOVERNOR'S COURT	0078	77	7			09617	09198	15F	534 WASHINGTON BLVD
GOYAL, RAHUL & JENNY	0036	39	17		00000399	09306	01741	2	210 BROOKLYN BOULEVARD
GRAHAM, BIRGIT S	0084	86	10		00001081	8815	01789	2	610 CHICAGO BOULEVARD
GRASSI, CHRISTOPHER F & MELE, MEREDI	0060	60	15		00000822	09099	06156	2	402 PHILADELPHIA BOULEVAR
GRASSO, KATHERINE	0079	77	7.15			8832	05518	2	534 WASHINGTON BLVD. #8
GRAY, MICHAEL A & THERESA B	0017	21	11		00000265	8409	08214	2	110 BROOKLYN BOULEVARD
GRAZIOSO, DEBORAH PANKANIN REV TRST	0014	18	16		00000316	8916	05065	2	106 THE TERRACE
GREEN, ANDREA GUARDO	0010	14	5		00000035	09039	01747	2	5 CHICAGO BOULEVARD
GREGG, HARRY & MARY	0067	66	16		00000736	05464	00220	2	5 FOURTH AVENUE
GREGORY, PATRICE M	0042	44	16			8308	05432	2	304 THE TERRACE
GRESH, KATHRYN L	0038	40	16		00000378	09613	01278	2	210 CHICAGO BOULEVARD
GRIFFIN, CAROL SUE, TRUSTEE	0020	25	4		00000224	8930	03831	2	113 TRENTON BOULEVARD
GRIFFIN, JOSEPH G SR & JANET B	0070	70	4		00000984	8942	09951	2	509 NEW YORK BOULEVARD
GRODECK, PAUL & JOAN	0069	69	1		00000997	09058	01569	2	501 BROOKLYN BOULEVARD
GROGAN, LORRAINE F	0059	59	5		00000828	09285	06709	2	415 CRESCENT PARKWAY
GROPPI, STEVEN B & JANIS	0072	71	9		00000975	8334	05838	2	510 NEW YORK BOULEVARD
GROSS, JOSHUA & MACKENZIE	0017	21	8		00000262	09547	07412	2	117 NEW YORK BOULEVARD
GRUBAUGH, RICHARD H & MARY H	0068	67	18		00001029	8475	05446	2	2 SIXTH AVENUE
GRZELAK, BERNARD J & BURKE, KATHLEE	0072	72	5.02		00000953	09269	02364	2	511 PHILADELPHIA BLVD.
GUIDO, DAVID & MARY F	0023	27	12		00000172	8652	07721	2	116 STOCKTON BOULEVARD
GUPTA, DEEPAK & MALHOTRA, ANJU	0082	84	18		00001055	09630	07167	2	637 BEACON BOULEVARD
GUTKOWSKI, CYNTHIA & STANLEY TRUSTS	0039	41	6		00000351	09168	01874	2	215 CHICAGO BOULEVARD
GUZMAN, MANUEL & DIANE	0024	28	3		00000141	09185	00539	2	105 SEASIDE PLACE
H DENNIS LAUZON REVOCABLE TRUST	0011	15	8		00000013	09676	02515	2	11 BEACON BOULEVARD
HAAG, THOMAS W & AIMEE D	0091	101	2		00001196	05655	00770	2	707 BALTIMORE BOULEVARD
HABERMAN, MICHAEL & MICHELE	0026	30	4		00000527	09692	00680	2	208 NEPTUNE PLACE
HAHN, KRISTINA	0068	67	14		00001025	09539	07600	2	501 BEACON BOULEVARD
HAIDRI, RIAZ & CHRISTINA	0034	37	14		00000434	09226	04342	2	206 BALTIMORE BOULEVARD
HALAS, FRANCIS PETER & MARIELLYN	0086	88	2		00001099	04957	00916	2	410 BELL PLACE
HALL, CLIFFORD P & ROBERTA SCHEINER	0073	72	12		00000960	09670	07753	2	504 BALTIMORE BOULEVARD
HALL, HAROLD T III & KRISLEE	0089	96	8		00001254	8728	02757	2	618 CHICAGO BOULEVARD
HALL, NORMAN & EILEEN	0062	62	6		00000787			2	411 BALTIMORE BOULEVARD
HAMILTON, TODD	0028	32	10		00000501	09426	05190	2	220 TRENTON BOULEVARD
HANLEY, KEVIN F & CAROL	0048	49	4		00000619	05765	00582	2	307 PHILADELPHIA BOULEVAR
HANLEY, WILLIAM J & JANE I	0036	39	6		00000388	05979	00666	2	213 NEW YORK BOULEVARD
HANNA FAMILY TRUST	0046	47	9		00000661	08988	05357	2	322 BROOKLYN BOULEVARD
HANNON, WILLIAM P & SUSAN E	0024	28	11		00000149	8311	09572	2	121 SEASIDE PLACE
HANSEN, KRISTOPHER M & VALERIE T	0033	37	5		00000425	09526	00534	2	211 PHILADELPHIA BOULEVAR
HARAN, JOHN T & IRENE L	0047	48	13		00000648	05872	00222	2	310 NEW YORK BOULEVARD
HARMON, TIMOTHY	0095	103	17		00001175	09596	06051	2	712 PHILADELPHIA BLVD.
HARPER EMP CONSULTING, LLC	0002	6	2		00000121	09558	09695	1	1 SEASIDE PLACE
HARTER, GLORIA	0093	102	11		00001189	8679	00536	2	716 BALTIMORE BOULEVARD
HARTER, JONATHAN D & JENNIFER M	0095	103	14		00001172	09097	05097	2	718 PHILADELPHIA BLVD.
HAUCK, SHARON	0030	34	9		00000470	09136	06550	2	223 WASHINGTON BOULEVARD
HAUGH, MICHAEL J&CATHERINE,TRUSTEES	0015	19	14		00000298	09704	07490	2	106 BEACON BOULEVARD
HAUKE, RICHARD T & MARY CATHERINE	0074	73	12		00000938	09185	03216	2	506 PHILADELPHIA BOULEVAR
HAWLEY, PETER B & CHRISTINA DEOUDS	0074	73	15		00000941	8828	09304	2	500 PHILADELPHIA BLVD.
HEALY, CYNTHIA T TRUST	0070	70	6		00000986	09155	02230	2	513 NEW YORK BOULEVARD
HEARY, ROBERT F	0015	19	9		00000293	08218	04905	2	118 BEACON BOULEVARD
HEDDEN, JAMES C & MARY JO	0044	45	21		00000706	8807	09076	2	300 BEACON BOULEVARD
HEDDEN, WILLIAM R III	0073	72	10		00000958	09063	01158	2	510 BALTIMORE BOULEVARD
HEFFERNAN, KEVIN & KATHLEEN	0031	35	11		00000461	8385	04161	2	200 BOSTON BOULEVARD
HEINE, ROBERT M & MARY GRACE	0003	8	2		00000219	8578	06358	2	820 FIRST AVENUE
HEINE, TIMOTHY J & SUSAN B	0024	28	8		00000146	09057	00582	2	115 SEASIDE PLACE
HEINS, RICHARD A JR	0054	54	2		00000538	09009	05505	2	303 STOCKTON BOULEVARD
HEKEMIAN, BRYAN & SUZANNE	0029	33	13.02		00000488	09612	05230	2	208 WASHINGTON BOULEVARD
HELLMUTH, STEPHEN M & THERESA F	0085	87	5		00001089	09647	00469	2	611 NEW YORK BOULEVARD
HEMMING, CATHY D TRUST	0072	72	6		00000954	09038	08190	2	513 PHILADELPHIA BLVD.
HENRY, WALTER & ILZE	0057	57	2		00000847	09634	04904	1	405 TRENTON BOULEVARD
HERMANN, ARNOLD & JUDITH	0061	62	2		00000783	09166	03540	2	403 BALTIMORE BOULEVARD
HERRERA, GREGORY & KRISTIN L	0073	73	1.02		00000927	08967	06599	2	505 BOSTON BOULEVARD
HERZOG, DANIEL C & JAMIE C	0085	87	6		00001090	05778	00628	2	304 BELL PLACE

TAXING DISTRICT NO. 43 SEA GIRT BORO

COUNTY NO. 13 MONMOUTH

NAME OF OWNER ADDITIONAL OWNERS	PAGE NO.	BLOCK NO.	LOT NO.	LOT QUALIF.	ACCOUNT NO.	DEED BOOK	DEED PAGE	CLASS	PROPERTY LOCATION
HICKEY, SEAN & JOANNE	0015	19	6		00000290	09035	06512	2	113 CHICAGO BOULEVARD
HIGGINS, BRIAN & KATHY	0039	41	5		00000350	09535	08939	2	211 CHICAGO BOULEVARD
HIGGINS, LEONARD J & JULIANNE	0039	41	8.02		00000353	09327	04735	2	223 CHICAGO BOULEVARD
HIGGINS, MOIRA V	0066	66	9		00000731	8884	02652	2	6 FIFTH AVENUE
HILLENBRAND, BRUCE D & SARAH H	0071	71	5		00000971	8419	01239	2	513 BALTIMORE BOULEVARD
HILLIARD, CHRISTIAN WINSOR & MOLLY	0072	72	2		00000950	09251	06047	2	503 PHILADELPHIA BLVD.
HILLMAN, ROBERT & BARBARA	0065	65	5		00000742			2	411 CHICAGO BOULEVARD
HINDMAN, SUSAN V.	0077	76	11		00000902	05463	00677	2	518 CRESCENT PARKWAY
HINDS, ERIC & KAREN	0016	20	12		00000280	09025	08734	2	110 CHICAGO BOULEVARD
HNESG, LLC & HNEI, LLC	0004	8	11		00000210	09503	05974	2	802 FIRST AVENUE
HOBBIE, NORMAN M	0030	34	12		00000473	09679	09942	2	212 CRESCENT PARKWAY
HOCK, SUZANNE	0046	47	13		00000664			2	312 BROOKLYN BOULEVARD
HODES, JOSHUA E & KATHERINE H	0088	96	7.01		00001253	09162	05308	2	620 CHICAGO BOULEVARD
HOFFMAN, KERMIT B & ALYSON L	0041	44	2		00000709	09697	07096	1	305 BEACON BOULEVARD
HOFFMAN, LEANNE & ROBERT J S WOLF	0095	103	20		00001178	8627	03517	2	704 PHILADELPHIA BLVD.
HOFMAN, JOHN & JEANNE CRUZ	0026	31	8		00000515	8837	06931	2	221 NEPTUNE PLACE
HOLLE, DOLORES M	0094	103	1		00001159	05285	00315	2	701 BOSTON BOULEVARD
HOLSEY, JOHN C & MARGARET M	0051	51	10		00000590	09011	03679	2	316 BOSTON BOULEVARD
HOOKER, PAUL J & NADINE MARGO	0066	65	14		00000751	09331	07941	2	402 BEACON BOULEVARD
HOOKER, PAUL J & NADINE MARGO	0066	65	15		00000752	09121	06405	2	400 BEACON BOULEVARD
HOPKINS, RAYMOND W & MAUREEN L	0070	69	10		00001006	05797	00184	2	508 CHICAGO BOULEVARD
HORAN, DAVID F & MICHELE C	0048	48	16		00000651	8898	05410	2	302 NEW YORK BOULEVARD
HORAN, JOHN J JR & PATRICIA M	0067	67	5.01		00001021	09596	04121	2	501 THE TERRACE
HORN, KEITH & LYNN	0004	9	5		00000097	8850	08042	2	649 OCEAN AVENUE
HOSTETTER, DONNA LEE TOMASKO, TRST	0032	36	2		00000439	8765	07002	2	205 BOSTON BOULEVARD
HOTRA, GARY J	0097	105	4		00001118	09625	04182	2	707 SEA GIRT AVENUE
HOWARD, EDWARD S & NOREEN	0089	97	6		00001260	09092	01096	2	628 BEACON BOULEVARD
HOWLEY, CAROLYN P	0049	49	16		00000631			2	310 BALTIMORE BOULEVARD
HOWLEY, IWONA E, TRUSTEE & IWONA E HOWL	0012	15	18			09609	05089	2	3 OCEAN AVENUE
HUBER, JOHN III & LORI	0070	70	5		00000985	09127	03007	2	511 NEW YORK BOULEVARD
HUGGINS, DONALD & KELLY	0061	61	8		00000805	09053	02616	2	415 PHILADELPHIA BOULEVAR
HUGHES, GLENN & DANA	0001	5	7		00000127	8743	09768	2	2 SEASIDE PLACE
HUGHES, ROBT B & MARIANNE B	0097	105	5		00001117	05140	00228	2	709 SEA GIRT AVENUE
HUMPHREYS, BENJAMIN JAMES & CHRISTI	0027	31	10.02		00000517	09531	08495	2	222 STOCKTON BOULEVARD
HURLEY, DANIEL S & ANDREA	0024	28	10		00000148	09412	00629	2	119 SEASIDE PLACE
HUSSELMAN, JOHN	0081	79	7		00000948	05790	00630	2	600 PHILADELPHIA BLVD.
HYDE, R. REGINALD, II	0044	45	18		00000703	05479	00204	2	306 BEACON BOULEVARD
HYDE, RICHARD S JR & ROBERT REGINALD I	0097	105	6		00001116	09573	01110	4A	711 SEA GIRT AVENUE
HYNES, BRIAN & JAIMIE	0048	49	1		00000616	09260	09957	2	301 PHILADELPHIA BOULEVAR
IANNACCONE, LUCAS C & MICHELA BESTW	0062	62	13		00000794	09654	05244	2	410 NEW YORK BOULEVARD
IATESTA, PAULINA C	0071	70	12		1279	8588	04926	2	510 BROOKLYN BOULEVARD
IMBORNONE, SALVATOR JR & JENNIFER	0021	26	5		00000185	05629	00475	2	111 STOCKTON BOULEVARD
IMBORNONE, SALVATORE JR & JENNIFER	0021	26	4		00000184	08963	07333	2	109 STOCKTON BOULEVARD
IMPELLIZERI, VICTORIA L	0014	18	12		00000312	08090	01864	2	116 THE TERRACE
INDELLI, JANET E & JOHN MOK	0075	74	10		00000918	8850	00541	2	516 BOSTON BOULEVARD
INFANTE, JOYCE A	0023	27	8		00000168	8761	06132	2	119 NEPTUNE PLACE
INTROCASO, NANCY	0059	59	4		00000827	09678	03993	2	411 CRESCENT PARKWAY
IPPOLITO, MICHAEL J & LAURA A	0058	59	1		00000824	09108	09677	2	401 CRESCENT PARKWAY
IRELAND, BRENT L & DIANE	0090	100	3		00001218	09526	04566	2	705 NEW YORK BOULEVARD
ISABELLA, MATTHEW & MARY	0034	38	7		00000411	09121	00375	2	217 BALTIMORE BOULEVARD
JASAITIS, JOSEPH E TRUST	0005	9	19		00000111	09162	05875	2	609 OCEAN AVENUE
JCK INVESTMENTS LLC & S/L MULLIGAN	0080	77	11		00000876	08961	01593	4A	530-532 WASHINGTON BLVD.
JELLIFF, KENNETH G & EVELYN G	0065	65	12		00000749			2	410 BEACON BOULEVARD
JENNINGS, MERLYN C, CO-TRUST, ET AL	0077	77	1		00000866	09566	04352	2	501 TRENTON BOULEVARD
JOANN & ANTHONY IRREVOCABLE TRUST	0096	104	9		00001142	09579	06793	2	717 CRESCENT PLACE
JOHN GERARD DANIELLO TRUST, ETAL	0042	44	5.02		00000711	09342	09010	2	313 BEACON BOULEVARD
JOHNSON, BRUCE P & KATHLEEN M	0067	66	12		00000733	09674	01855	2	410 THE TERRACE
JOHNSON, JEFFREY & DOREEN	0038	40	19		00000381	08985	08976	2	202 CHICAGO BOULEVARD
JOHNSON, PAUL R & JOANN	0059	59	8		00000831	04916	00369	2	412 BOSTON BOULEVARD
JOHNSON, MARY & PETE, FRAN & PAT KENEALLY	0007	11	11		00000072	09334	01982	2	4 NEW YORK BOULEVARD
JOLLY, DOUGLAS W & DOREEN	0035	38	10		00000414	8904	00712	2	223 BALTIMORE BOULEVARD
JONES, BRADLEY LAURENCE	0081	80	5		00000966	05439	00215	2	600 BALTIMORE BOULEVARD
JONES, HOYT, III & JONI C	0032	36	1.02			8789	06049	2	203 BOSTON BOULEVARD
JONES, LAWRENCE L & SUSAN J	0001	5	3		00000132			2	5 SEA GIRT AVENUE
JONES, ROBERT & MCCULLOUGH, JENNIFE	0067	67	2		00001024	09061	03796	2	3 SIXTH AVENUE
JORDAN, MARIE R & JAMES ALLEN	0029	33	5		00000481	09228	07397	2	213 TRENTON BOULEVARD
JOSEF, JEFFREY M & LEVI, ABBIE	0038	40	12		1283	09124	08603	2	218 CHICAGO BOULEVARD
JOSEPH D DONNELLY REALTY	0012	15	20		00000002	8388	02027	2	7 OCEAN AVENUE

TAXING DISTRICT NO. 43 SEA GIRT BORO

COUNTY NO. 13 MONMOUTH

NAME OF OWNER ADDITIONAL OWNERS	PAGE NO.	BLOCK NO.	LOT NO.	LOT QUALIF.	ACCOUNT NO.	DEED BOOK	DEED PAGE	CLASS	PROPERTY LOCATION
JOSEPH G MCINTYRE,JR GST-EXEMPT EST	0063	63	8		00000775	09185	01692	2	416 BROOKLYN BOULEVARD
JOULE, JACKIE L	0083	85	5		00001063	09404	08384	2	611 CHICAGO BOULEVARD
JOULE, JACKIE L.	0020	25	2		00000222			2	105 TRENTON BOULEVARD
JRM SEA GIRT REAL PROPERTY, LLC	0049	50	1		00000598	09335	06479	2	301 BOSTON BOULEVARD
JTAS REALTY LIMITED LIABILITY CO	0078	77	5		00000870	09201	07737	4A	526-528 WASHINGTON BLVD.
JULIANA, SUZANNE M & MASAYUKI INOUE	0035	39	5		00000387	8765	09812	2	211 NEW YORK BOULEVARD
JURECKI, GINA MARIE	0090	99	5		00001238	09086	01539	2	711 BROOKLYN BOULEVARD
JUST US 3, LLC	0076	76	4		00000887	09258	07908	4A	523-533 WASHINGTON BLVD.
KATEN, A. DONALD	0064	64	4		00000756	09066	05792	2	409 BROOKLYN BOULEVARD
KAUFFMAN,BENTON FAIR III&TAMARA TYR	0092	101	6		00001200	09706	02112	2	715 BALTIMORE BOULEVARD
KAUFMAN, MICHAEL & KRISTEN	0004	9	7.01		00000098	09136	07801	2	643 OCEAN AVENUE
KAYIAROS, STEPHEN	0090	99	7.02		00001244	09605	02423	2	704 CHICAGO BOULEVARD
KEANE, JOHN F JR, TRUSTEE	0072	72	3		00000951	09637	07312	2	505 PHILADELPHIA BLVD
KEANE, MARYELLEN	0064	64	6		00000758	08977	03528	2	413 BROOKLYN BOULEVARD
KEEFE, JOHN E & JERALDINE	0056	55	5		00000534	09314	04884	2	308 STOCKTON BOULEVARD
KEEFE, JOHN J & DONNA M	0087	94	4.01		00001214	09699	06505	2	618 NEW YORK BOULEVARD
KEHOE, JULIE A & CLARENCE G	0018	22	5		00000247	09143	02075	2	113 BALTIMORE BOULEVARD
KELDEC DEVELOPMENT, LLC	0055	54	12		00000548	09696	04667	2	310 TRENTON BOULEVARD
KELLER, LINDA	0037	40	9		00000373			2	223 BROOKLYN BOULEVARD
KELLER, MARYANN C	0041	44	1		00000707	8748	08226	2	301 BEACON BOULEVARD
KELLY, BRONWEN & BRONWEN,JAMES TRUS	0028	32	11		00000502	09561	06810	2	216 TRENTON BOULEVARD
KELLY, JEFFREY & JANET	0071	71	7		00000973	05644	00515	2	517 BALTIMORE BOULEVARD
KELLY, JOHN SR&VIRGINIA LOGEL KELLY	0075	74	15		00000923			2	504 BOSTON BOULEVARD
KELLY, JOHN W & CAROLYN	0029	33	12		00000487	8415	03269	2	214 WASHINGTON BOULEVARD
KELLY, KENNETH J & JOAN C	0075	74	14		00000922	09618	01753	2	506 BOSTON BOULEVARD
KELLY, SHAWN & BADENHAUSEN MARGARET	0043	45	3		00000688	05303	00223	2	305 CHICAGO BOULEVARD
KELLY, SHAWN L & MARGARET M	0043	45	2		00000687	09116	04704	1	303 CHICAGO BOULEVARD
KEMPER, JOHN M	0016	20	9		00000275	08118	03211	2	116 CHICAGO BOULEVARD
KENNEDY, KEVIN K & DIANE F	0035	38	15		2	8475	00624	2	212 NEW YORK BOULEVARD
KENNEDY, RICHARD ANTHONY & TOFFOLO,	0025	28	22		00000160	09384	07829	2	100 NEPTUNE PLACE
KENNETH G WEIGEL, TRUSTEE	0041	42	14		00000339	09478	02303	2	210 THE TERRACE
KEPLER, COLIN H & ELENA M DIBIASE	0091	100	9		00001224	8892	07743	2	304 EIGHTH AVENUE
KERR, PETER J & ANITA K	0035	39	3		00000385	05817	00511	2	205 NEW YORK BOULEVARD
KEYSER, LESTER J & BARBARA	0098	105	14		00001130			2	720 CRESCENT PLACE
KIEFER, STEPHANIE	0090	99	2		00001242	09124	03050	2	703 BROOKLYN BOULEVARD
KILLEEN, THOMAS E	0082	84	16		00001053	05658	00173	2	633 BEACON BOULEVARD
KILLELEA, MARY BETH	0013	18	6		00000306	09652	01969	2	111 BEACON BOULEVARD
KINEAVY, FRANCIS W & MADELEINE G	0053	53	11		00000561	05005	00903	2	320 WASHINGTON BOULEVARD
KINEAVY, FRANCIS W %RODS TAVERN	0076	76	3		00000886			4A	507 WASHINGTON BOULEVARD
KINEAVY, MADELINE & FRANK	0054	53	12		00000562	8537	00600	2	318 WASHINGTON BOULEVARD
KING, JOHN & BARBARA	0020	24	4		00000229			2	100 PHILADELPHIA BOULEVAR
KIRK, JOHN E III & LISA M	0073	73	2		00000928	09021	04298	2	507 BOSTON BOULEVARD
KK PROPERTIES LLC	0076	76	10.05		00000896	09089	02552	4A	800-804 THE PLAZA #5
KK PROPERTIES LLC	0077	76	10.08		00000899	09089	02552	4A	800-804 THE PLAZA #8
KLEPACKI, JEFFREY & MELISSA	0052	52	3		00000571	08964	06481	2	309 WASHINGTON BOULEVARD
KLICK,JOHN C&PATRICIA D,TRUSTEES,ET	0021	26	10		00000190	09569	06654	2	120 TRENTON BOULEVARD
KMK, LLC	0034	37	17		00000437	09294	02967	2	200 BALTIMORE BOULEVARD
KNAPP, EDWARD D & PATRICIA A,CO-TRU	0010	13	14		00000041	09411	07009	2	205 OCEAN AVENUE
KNAPP, GARY J & JANEANN	0043	45	1		00000686	09413	09820	2	301 CHICAGO BOULEVARD
KNIER, MARY ANN	0098	105	16		00001128	08962	08467	2	716 CRESCENT PLACE
KNIGHTLY, JOHN J & SHARON T	0017	21	1		00000257	8923	03998	2	101 NEW YORK BOULEVARD
KOBES, CAROL A, ETAL, CO-TRUSTEES	0056	56	9		00000864	09173	09691	2	402 TRENTON BOULEVARD
KOCH, KENNETH & SUSAN	0065	65	1		00000738	04985	00751	2	401 CHICAGO BOULEVARD
KOCHONIES, KAREN	0055	54	11		00000547	8655	04205	2	314 TRENTON BOULEVARD
KOCIS, CHRISTOPHER & JAMIE	0085	87	10		00001094	09551	06628	2	606 BROOKLYN BOULEVARD
KOENIG, ROBIN	0040	42	7		00000332	09047	08257	2	217 BEACON BOULEVARD
KONCZYK, MICHAEL G & EILEEN	0052	52	9		00000577	09090	04993	2	314 CRESCENT PARKWAY
KONZELMANN, PAUL JOSEPH III & NICOLE	0037	40	8		00000372	09397	04073	2	221 BROOKLYN BOULEVARD
KORBIS, JOHN J	0026	30	6		00000529	09603	03633	2	200 NEPTUNE PLACE
KOREYVA, STANLEY J & GAYLE HOFFMAN	0074	74	3		00000911	09595	00534	2	507 CRESCENT PARKWAY
KOS, JOHN T & MARTHA JANE	0094	103	11		00001169			2	721 BOSTON BOULEVARD
KOZINSKI, RONALD A & CHRISTINA	0009	13	9		00000046	8722	06028	2	8 CHICAGO BOULEVARD
KRANE, NANCY JUNE	0041	42	16		00000341	09698	02793	2	206 THE TERRACE
KRAUSE, FRANK W	0082	84	17		00001054	09704	08070	2	635 BEACON BOULEVARD
KREGG, ROBERT A & KATHY A, TRUSTEES	0073	73	5		00000931	09193	03287	2	515 BOSTON BOULEVARD
KREGG, SHARON	0084	86	6		00001077			2	613 BROOKLYN BLVD.
KRIS, PATRICK & KATHERINE G	0057	57	1.03			09206	00207	2	404 WASHINGTON BLVD
KROPKE, JOHN F, TRUSTEES, ETALS	0035	39	2		00000384	09658	06118	2	203 NEW YORK BOULEVARD

TAXING DISTRICT NO. 43 SEA GIRT BORO

COUNTY NO. 13 MONMOUTH

NAME OF OWNER ADDITIONAL OWNERS	PAGE NO.	BLOCK NO.	LOT NO.	LOT QUALIF.	ACCOUNT NO.	DEED BOOK	DEED PAGE	CLASS	PROPERTY LOCATION
KROPKE, JOHN P & ELIZABETH A	0063	63	4		00000771	05692	00805	2	409 NEW YORK BOULEVARD
KUCHAR, MICHAEL D & BARBARA M	0034	37	16		00000436	09391	06972	2	202 BALTIMORE BOULEVARD
KUEHNE, JOHN & TERESA	0054	53	14.02		00000564	09275	04714	2	312 WASHINGTON BOULEVARD
KULBERG, BARBARA J	0026	31	7		00000514	09385	02526	2	219 NEPTUNE PLACE
KUNZ, HERBERT J III & JENNIFER L	0072	71	8.02			8836	02662	2	512 NEW YORK BOULEVARD
KURRY, LIBBY TRUST	0027	31	12		00000519	09033	05466	2	216 STOCKTON BOULEVARD
KURTEN, SUZANNE P	0089	97	11		00001264	09053	07433	2	1 BELL PLACE
KURTZ, JEFFREY & MARY JO	0069	69	2		00000998	05413	00292	2	503 BROOKLYN BOULEVARD
KURTZ, WILLIAM M JR & JEAN M	0051	51	1		00000581	08056	01638	2	301 CRESCENT PARKWAY
KUZMA, DANIEL GREGORY, TRUSTEE	0034	37	15		00000435	09645	06249	2	204 BALTIMORE BOULEVARD
LA BIANCA, CHRISTOPHER & LAURA	0024	28	6		00000144	05980	00795	2	111 SEASIDE PLACE
LACHANCE, MARGARET P	0018	22	4		00000246	8734	01327	2	109 BALTIMORE BOULEVARD
LADA REALTY, LLC	0046	47	12		00000663	08263	05270	2	314 BROOKLYN BOULEVARD
LAGO, DANIEL	0052	52	5		00000573	09618	00241	2	315 WASHINGTON BOULEVARD
LAJEWSKI, JOHN E & DEBRA E	0083	85	4		00001062	09281	09656	2	609 CHICAGO BOULEVARD
LAKE MOUNTAIN, LLC	0014	18	17		00000317	09384	03612	4A	100-104 THE TERRACE
LAKE, WILLIAM M & DEBORAH B	0078	77	7.04			09630	00649	2	534 WASHINGTON BLVD. #11
LALLI, DANIEL & ALISON	0033	37	11.01			09114	07171	2	214 BALTIMORE BOULEVARD
LALLY, GERALD P & DONNA M	0086	87	12		00001096	09389	07455	2	602 BROOKLYN BOULEVARD
LANE, ROBYN S	0036	39	13		00000395	09123	05406	2	220 BROOKLYN BOULEVARD
LANE, WILLIAM & DOREEN	0029	33	13.01		00000488	09612	05248	2	210 WASHINGTON BOULEVARD
LAPLACA, ROBERT M & THERESA	0061	62	1		00000782	09637	09244	2	401 BALTIMORE BOULEVARD
LARKIN, JOHN PATRICK & MARY BETH	0083	85	9		00001067	09567	06805	2	610 BEACON BOULEVARD
LARSON, CATHY A	0062	62	11		00000792	09550	00738	2	414 NEW YORK BOULEVARD
LARSON, CATHY A	0086	88	8		00001103	8624	04829	2	604 NEW YORK BOULEVARD
LASPA, JUDE & EILEEN S	0030	34	6		00000467	08283	04661	2	211 WASHINGTON BOULEVARD
LASZLO, ANDOR M & EILEEN	0032	36	13		00000449	09276	00180	2	204 PHILADELPHIA BOULEVARD
LAUTO, JOHN J	0008	12	13		00000056	08121	00444	2	301 OCEAN AVENUE
LAWLER, PATRICK M & KARA M	0083	85	10		00001068	09645	04209	2	608 BEACON BLVD.
LAWS, DONALD M & BARBARA R	0027	31	15		00000522	05880	00087	2	208 STOCKTON BOULEVARD
LEAHY, THOMAS G & MARUEEN	0020	23	11		00000240	05946	00452	2	106 BALTIMORE BOULEVARD
LEAR, EUGENE R & SUZANNE F	0036	39	9		00000391	8882	07880	2	219 NEW YORK BOULEVARD
LEDDY, MARK L. & BARBARA W.	0040	42	10		00000335	05507	00209	2	223 BEACON BOULEVARD
LEDVA, JOHN B & AMY ROSS LEDVA	0016	20	4		00000272	8715	08896	2	109 BROOKLYN BOULEVARD
LEFEBVRE, SUZANNE H	0089	97	2		00001256	09041	03336	2	621 CHICAGO BOULEVARD
LEMBO, ARMAND E JR & KENDIS	0092	101	8		00001202	8566	00970	2	406 EIGHTH AVENUE
LENAHAN, THOMAS E JR & M ANN	0062	62	8		00000789	8698	04040	2	415 BALTIMORE BOULEVARD
LENKER, BRIAN RICHARD	0050	50	5		00000602	09140	02687	2	311 BOSTON BOULEVARD
LEONARD, MARGARET A	0080	79	4		00000945			2	607 BOSTON BOULEVARD
LEONARDIS, JOHN & CATE E	0088	96	6.02			09172	04417	2	622 CHICAGO BOULEVARD
LEONHARDT, TODD & JAMIE	0096	104	14		00001147	08132	07963	2	720 BOSTON BOULEVARD
LEPARULO, BARBARA L & PIKOWSKI, SHA	0087	94	4.03			09392	06245	2	614 NEW YORK BOULEVARD
LEARNER, STEPHANIE J	0035	38	17		00000419	8890	04033	2	204 NEW YORK BOULEVARD
LEROY, JOHN J & MARRAPODI, CYNTHIA	0063	63	12		00000778	09596	03539	2	408 BROOKLYN BOULEVARD
LESAGE, JEFFREY C & SANDRA C TRUSTS	0082	84	10		00001047	09061	00973	2	621 BEACON BOULEVARD
LETCHER, NORMA R	0042	44	8			09368	07650	2	319 BEACON BOULEVARD
LEVITZ, GERALD S & DIANE M	0070	70	9		00000989	08118	05584	2	516 BROOKLYN BOULEVARD
LIEBLER, ERIC & LAUREN	0088	95	6		00001235	8951	05278	2	618 BROOKLYN BOULEVARD
LIFLAND, JOHN C & JEAN G, TRUSTEES	0039	41	15		00000360	09557	01373	2	208 BEACON BOULEVARD
LINDA S GEORGE LIVING TRUST	0024	28	14		00000152	09668	00448	2	120 NEPTUNE PLACE
LINDENTHAL, KATHLEEN K	0015	19	7		00000291	09046	02140	2	115 CHICAGO BOULEVARD
LINNEN, EDWARD PATRICK & ANN MARIE	0065	65	8		00000745	09586	06959	2	106 FIFTH AVENUE
LIPPERT, DIANE B	0033	37	12		00000432	05811	00875	2	210 BALTIMORE BOULEVARD
LITTLE, JOHN L & JEANETTE M	0086	92	1		00001131	8380	08219	4A	804 SEVENTH AVENUE
LIVOLSI, TIMOTHY J & MARY BETH	0075	74	11		00000919	09348	08787	2	514 BOSTON BOULEVARD
LO CURCIO, CAROL	0025	28	21		00000159	09277	03073	2	102 NEPTUNE PLACE
LOMBARDO, ANTHONY & DONNA M	0017	21	9		00000263	8691	07602	2	114 BROOKLYN BOULEVARD
LONG, MICHAEL & CATHY A	0037	40	10		1282	09284	02083	2	222 CHICAGO BOULEVARD
LONGO, JOHN & AMELIA	0059	59	11		00000833	05954	00871	2	404 BOSTON BOULEVARD
LOOSEN, NOREEN	0063	63	10		00001285	09393	09129	2	412 BROOKLYN BOULEVARD
LORENCE, ROGER DOWD & SUSAN LILLO	0024	28	13		00000151			2	122 NEPTUNE PLACE
LORRAINE, RICHARD A & YOLANDA	0043	45	8		00000693	09152	02275	2	315 CHICAGO BOULEVARD
LOUGHLIN, THOMAS P & LORI D	0061	61	9		00000806	8795	09970	2	417 PHILADELPHIA BOULEVARD
LOUGHRAN, WILLIAM C JR & KAREN	0025	28	19		00000157	05105	00706	2	106 NEPTUNE PLACE
LUCID, JOHN C	0025	29	5		00000136	8747	08668	2	110 SEASIDE PLACE
LUCKHURST, PETER & SUSAN	0092	101	16		00001210	08155	03025	2	700 NEW YORK BOULEVARD
LUGO, RICHARD O & KAREN M	0077	76	14		00000905	09514	00128	2	510 CRESCENT PARKWAY
LUKE, JOHN E JR & LISA T TRUST	0064	64	10		00000762	09018	02089	2	410 CHICAGO BOULEVARD

TAXING DISTRICT NO. 43 SEA GIRT BORO

COUNTY NO. 13 MONMOUTH

NAME OF OWNER ADDITIONAL OWNERS	PAGE NO.	BLOCK NO.	LOT NO.	LOT QUALIF.	ACCOUNT NO.	DEED BOOK	DEED PAGE	CLASS	PROPERTY LOCATION
LUNDY, EDWARD F & EILEEN	0089	97	3		00001257	09075	04629	2	623 CHICAGO BOULEVARD
LUTHIN, JOHN & CATHERINE	0055	54	7.02		00000543	09387	00088	2	321 STOCKTON BOULEVARD
LUTZ, PHILIP E	0037	39	20		00000402	05012	00414	2	204 BROOKLYN BOULEVARD
LYDIC, F CLARK JR & KATHLEEN M	0018	21	14		00000268	05034	00627	2	104 BROOKLYN BOULEVARD
LYNCH INVESTMENT COMPANY, LLC	0029	33	14		00000489	8350	03853	2	206 WASHINGTON BOULEVARD
LYNCH, DANIEL & SHARON	0061	61	2		00000799	8692	03996	2	403 PHILADELPHIA BOULEVAR
LYNCH, DANIEL P & KAREN M	0056	56	1		00000856	09687	06039	2	401 SEA GIRT AVENUE
LYNCH, JAMES & TARA	0068	68	5		00001014	08097	09254	2	509 CHICAGO BOULEVARD
LYNCH, KIERAN & VICTORIA	0020	25	1		00000221	09386	06033	2	103 TRENTON BOULEVARD
LYNCH, WILLIAM J. & MAUREEN F.	0064	64	11		00000763	05476	00396	2	408 CHICAGO BOULEVARD
LYONS, LUANN MARIE	0006	11	2			05705	00192	2	1 BALTIMORE BOULEVARD
LYONS, PETER	0051	51	5		00000585	05684	00984	2	315 CRESCENT PARKWAY
MCCONNELL, MICHAEL F & CAROL A	0070	70	8		00000988	08013	09721	2	517 NEW YORK BOULEVARD
MACHIR, PATRICIA S	0010	14	7		00000033	09519	07046	2	9 CHICAGO BOULEVARD
MACNISH, KIM ANN	0097	105	8		00001114	09219	04042	2	723 SEA GIRT AVENUE
MACTAS, BRUCE J & LISA C	0024	28	2		00000140	09500	08946	2	103 SEASIDE PLACE
MADLINGER, MATTHEW W & KIMBERLY A	0062	62	18			8380	05456	2	400 NEW YORK BOULEVARD
MAGLIETTA, SALVATORE & LAURA	0041	42	18		00000343	09370	00032	2	200 THE TERRACE
MAGUIRE, JOHN & MARY ELIZABETH	0070	70	2.01		00000982	8908	01512	2	503 NEW YORK BOULEVARD
MAHER, DANIEL & CHRISTINE	0090	99	7.01		00001244	09314	02454	2	706 CHICAGO BOULEVARD
MAHONEY, CHRISTOPHER J	0035	38	12		00000416	05787	00149	2	218 NEW YORK BOULEVARD
MAHONEY, MARK R & COOK, KIM J	0008	11	17		00000066	09422	06561	2	409 OCEAN AVENUE
MAHONEY, MARY P	0008	12	6		00000061	05521	00275	2	9 NEW YORK BOULEVARD
MALANGA, ANTHONY J	0009	13	4		00000051	8359	00192	2	3 BROOKLYN BOULEVARD
MALTESE, D, & J POSSUMATO & D SCHOBEL	0051	50	18		00000615	09523	05945	2	300 PHILADELPHIA BOULEVAR
MANASQUAN SHORE PROPERTIES, LLC	0019	23	2		00000232	09689	01161	2	105 PHILADELPHIA BOULEVAR
MANASQUAN SHORE PROPERTIES, LLC	0032	36	3		00000440	09390	00061	2	209 BOSTON BOULEVARD
MANASQUAN SHORE PROPERTIES, LLC	0052	52	6		00000574	09695	03364	2	317-321 WASHINGTON BLVD.
MANCUSO, CHRISTOPHER & LISA	0055	54	8		00000544	8894	01577	2	320 TRENTON BOULEVARD
MANSFIELD, ROBERT J & MARY ELLEN	0089	98	2		00001266			2	703 CHICAGO BOULEVARD
MARAGAVIN, LLC	0046	47	16		00000667	09596	04772	2	304 BROOKLYN BOULEVARD
MARCO, JOHN & DAWN	0045	46	12		00000680	09705	01149	2	314 CHICAGO BOULEVARD
MARCO, JOHN, TRUSTEE	0009	13	12		00000043	09389	08311	2	2 CHICAGO BOULEVARD
MARDY, MICHAEL J & KAREN R	0019	22	13		00000255	08042	06162	2	102 NEW YORK BOULEVARD
MARGIOTTA, GARY S & D'ALESSIO, LAURAN	0052	52	7		00000575	09610	04775	2	320 CRESCENT PARKWAY
MARINO, ROBERT A & LORRAINE	0037	39	21		00000403	09288	09519	2	202 BROOKLYN BOULEVARD
MARION, VIRGINIA	0046	47	14		00000665			2	310 BROOKLYN BOULEVARD
MARISSA CORNEY IRREVOCABLE TRUST	0093	102	9		00001187	09671	01799	2	719 PHILADELPHIA BLVD.
MARRONE, JOSEPH & MARIE	0080	77	15		00000881	05794	00176	4A	508-510 WASHINGTON BLVD.
MARRONE, MICHAEL & ANN MARIE	0054	53	15		00000565	09226	04656	2	308 WASHINGTON BOULEVARD
MARSH, AMY	0056	56	4		00000859	09573	06342	2	409 SEA GIRT AVENUE
MARSHALL, RUSSELL J JR & MELISSA	0063	63	6		00000773	09526	09411	2	413 NEW YORK BOULEVARD
MARTIN, BRIAN P & SUZANNE E %KOSSAK	0004	9	4		00000096	09092	06658	2	651 OCEAN AVENUE
MARTIN, MATTHEW P & MCGARVEY, SHARON	0019	22	11		00000253	09424	08404	2	106 NEW YORK BOULEVARD
MARTIN, THOMAS E & CAROL H	0023	27	11		00000171	09538	04310	2	118 STOCKTON BOULEVARD
MARTINI, JOSEPH & GOODALE TERESA E	0016	20	10		00000277	05317	00385	2	114 CHICAGO BOULEVARD
MARZIANO, FREDRIC G, PATERSON, KIM	0018	22	8.02		00000250	09209	07589	2	116 NEW YORK BOULEVARD
MASSENGILL, LINDA BURDT	0023	28	1		00000139	09271	02063	2	101 SEASIDE PLACE
MASTERTON, THOMAS & CATHLEEN	0093	102	6		00001185	05842	00284	2	713 PHILADELPHIA BLVD.
MASTROMONACO, JOSEPH, ET ALS	0009	13	13		00000042	09240	02749	2	201 OCEAN AVENUE
MASTROILLI, MATTHEW & MELISSA	0090	100	1		00001216	09615	05206	2	701 NEW YORK BOULEVARD
MATHERS, MARGARET L, TRUSTEE	0058	58	10.02		00000845	08143	06491	2	400 CRESCENT PARKWAY
MATHESEN, WILLIAM A & KATHLEEN	0019	22	12		00000254	05712	00001	2	104 NEW YORK BOULEVARD
MATRI, MARIE D	0025	28	17		00000155			2	114 NEPTUNE PLACE
MATTHEWS, ELMER M & MARJORIE A	0021	26	9.01		00000189	8786	02071	2	121 STOCKTON BOULEVARD
MATTHEWS, STEPHEN & AMY	0021	26	8.01		00000188	8826	08225	2	117 STOCKTON BOULEVARD
MATTHEWS, ELMER M & MARJORIE A TRUST	0021	26	8.02			09018	02878	1	119 STOCKTON BOULEVARD
MAYER, PAUL W & LESLIE E	0030	34	10.02		00000471	08000	08990	2	224 CRESCENT PARKWAY
MAZZONE, ANTHONY J & PATRICIA	0004	9	12		00000104			2	633 OCEAN AVENUE
MBF 442, LLC	0083	85	2		00001060	09351	07267	2	605 CHICAGO BOULEVARD
MC CAGG, JAMES R III & GIUSEPPINA	0009	13	10		00000045	08058	02334	2	6 CHICAGO BOULEVARD
MC CANN, CYNTHIA M & WM R BOOKER	0040	42	11		00000336	8671	06797	2	220 THE TERRACE
MC CARTHY, MICHAEL J & DIANE O	0065	65	6		00000743	05483	00808	2	413 CHICAGO BOULEVARD
MC GRATH, FREDERIC H, JR	0060	60	6		00000813	08136	06164	2	413 BOSTON BOULEVARD
MC MANN, VINCENT J JR	0005	10	1		00000080			2	511 OCEAN AVENUE
MCANENY, ROSEMARY C TRUST & PATRICK	0031	35	6		00000456	09142	02971	2	222 BOSTON BOULEVARD
MCAULEY, STEPHEN P & JANET	0040	42	6		00000331	09072	02671	2	215 BEACON BOULEVARD
MCCARTHY, MAIRAED	0081	80	2		00000963	09430	08617	2	603 PHILADELPHIA BLVD.

TAXING DISTRICT NO. 43 SEA GIRT BORO

COUNTY NO. 13 MONMOUTH

NAME OF OWNER ADDITIONAL OWNERS	PAGE NO.	BLOCK NO.	LOT NO.	LOT QUALIF.	ACCOUNT NO.	DEED BOOK	DEED PAGE	CLASS	PROPERTY LOCATION
MCCORMICK, JAMES & ANN	0006	10	9		00000085	09053	06634	2	6 BALTIMORE BOULEVARD
MCDONOUGH, SCOTT & KELLY, MAUREEN	0025	29	3		00000137	08996	01772	2	104 SEASIDE PLACE
MCELDOUFF, TIMOTHY J & MICHELLE	0086	88	5		00001100	08246	07954	2	610 NEW YORK BOULEVARD
MCELROY, KEVIN & BLAIRE	0085	87	2		00001086	09382	00232	2	603 NEW YORK BOULEVARD
MCFADDEN, MICHAEL F & JEAN C	0022	26	14		00000194	8588	03867	2	112 TRENTON BOULEVARD
MCFADYEN, SHERRIE R	0023	27	17		00000176	8927	09424	2	106 STOCKTON BOULEVARD
MCGEEHAN, PATRICK & KERRI	0049	49	15		00000630	09423	06315	2	312 BALTIMORE BOULEVARD
MCGEOUGH, MARY-CATHERINE	0006	10	13			09219	04545	2	503 OCEAN AVENUE
MCGOWAN, PATRICK J	0016	20	11		00000279	8587	06703	2	112 CHICAGO BOULEVARD
MCGRATH, CHRISTOPHER III & ELIZABET	0082	84	15		00001052	09673	05681	2	631 BEACON BOULEVARD
MCGRATH, FRANK W & NEWMAN, DONNA	0094	102	16		00001194	8345	00897	2	700 BALTIMORE BOULEVARD
MCGROGAN, FRANCES A & BLADY, JOSEPH A	0035	38	14		2 1	09409	07210	2	214 NEW YORK BOULEVARD
MCGRORY, SCOTT P & CHRISTINE	0045	46	15		00000683	09311	04955	2	304 CHICAGO BOULEVARD
MCILROY, GARY & THERESA	0094	103	9		00001167	09484	07044	2	717 BOSTON BOULEVARD
MCINERNEY FAMILY 2012 TRUST	0027	32	4		00000495	08981	05264	2	209 STOCKTON BOULEVARD
MCKELVEY, ROBERT G	0022	27	6		00000166			2	115 NEPTUNE PLACE
MCKINLAY, THOMAS & PAMELA	0006	10	6		00000088	09459	03456	2	12 BALTIMORE BOULEVARD
MCKNIGHT, DIANE	0042	44	12		00000717	09342	08976	2	314 THE TERRACE
MCLAUGHLIN, MARY ANNE, TRUSTEE	0006	10	14		00000083	09191	01841	2	505 OCEAN AVENUE
MCLAUGHLIN, MARY R & DONALD C	0022	27	5		00000165	05771	00781	2	111 NEPTUNE PLACE
MCMANUS, KEVIN F & MARY ELLEN	0015	19	11		00000295	8380	07186	2	112 BEACON BOULEVARD
MCNAMARA, JOSEPH J	0051	51	9		00000589	05032	00126	2	318 BOSTON BOULEVARD
MCNEILLY, ELIZABETH & BERNARD P	0019	23	1.01			09556	01900	2	101 PHILADELPHIA BOULEVARD
MCNICHOLAS, DEBORAH	0091	100	7		00001222	09155	09057	2	713 NEW YORK BOULEVARD
MCNULTY, BEATRICE G TRUST%R.JORDAN	0006	11	1		00000065	05748	00062	2	411 OCEAN AVENUE
MCPARTLAND, JOHN M & MARY	0030	34	10.01		00000471	09639	03500	2	220 CRESCENT PARKWAY
MCSWEENEY, DANIEL C	0058	58	3			09280	04195	2	409 WASHINGTON BOULEVARD
MEEHAN, KENNETH & CATHERINE	0088	95	8		00001237	8566	00034	2	303 BELL PLACE
MEEHAN, RICHARD P JR & SUE T	0054	53	17		00000567	09548	00686	2	304 WASHINGTON BOULEVARD
MEHRING, PAUL & CHRISTINE	0062	62	12		00000793	08238	04292	2	412 NEW YORK BOULEVARD
MEISSNER, PAUL J & ANN MARIE	0061	61	6		00000803	08117	09661	2	411 PHILADELPHIA BOULEVARD
MEIXSELL, MICHAEL & ELLEN	0089	97	1		00001255			15F	619 CHICAGO BOULEVARD
MELLI, SHEILA O'SHEA, TRUSTEE	0001	5	8		00000126	8696	03986	2	1001 OCEAN AVENUE
MENDOZA, LINDA A	0071	71	3		00000969			2	507 BALTIMORE BOULEVARD
MERSE, LAWRENCE & KATHLEEN	0025	29	2		00000138	09116	09100	2	100 SEASIDE PLACE
MERSE, RYAN & JACQUELINE	0001	5	5		00000129	09652	07948	2	8 SEASIDE PLACE
METCALF, THOMAS & CATHERINE	0011	14	15		00000025	05860	00946	2	103 OCEAN AVENUE
MEYER, JASON & JACQUELINE	0004	9	10		00000102	09678	09617	2	637 OCEAN AVENUE
MEYER, JASON J & JACQUELINE	0016	20	13		00000281	09126	00834	2	108 CHICAGO BOULEVARD
MICHAEL O'NEILL AMENDED&RESTATED RE	0014	18	18		00000318	09611	05487	2	5 FIRST AVENUE
MICHAEL T PITONYAK JR 2020 IRREVOCA	0029	33	9.02		2 1	09473	02558	2	220 WASHINGTON BOULEVARD
MICHELE, DONNA M	0069	69	5		00001001			2	511 BROOKLYN BOULEVARD
MILLER, CHARLES E & BETSY P	0011	15	2		00000019	09087	04538	2	1 BEACON BOULEVARD
MILLER, DAVID K & DIANE V	0098	105	19		00001125	08988	02027	2	708 CRESCENT PLACE
MILLER, JAMES T & CELESTE E	0096	104	18		00001151	05619	00649	2	712 BOSTON BOULEVARD
MILLER, LAUREN	0075	74	16		00000924	09237	01255	2	502 BOSTON BOULEVARD
MILLER, LYNN M	0058	59	3		00000826	09541	05481	2	407 CRESCENT PARKWAY
MILNE, LINDA JILL	0079	77	7.19			09571	04308	2	534 WASHINGTON BLVD. #10
MINKOWICZ, MARTIN & KATE	0088	96	6.01		00001252	09144	08200	2	624 CHICAGO BOULEVARD
MMM SHORE REALTY, LLC	0031	35	10		00000460	09683	08061	2	206 BOSTON BOULEVARD
MOBERG, GREG R & COLLEEN	0096	104	8		00001141	8732	06646	2	715 CRESCENT PLACE
MOLINARI, LOUIS V	0047	48	6		00000641	09238	04472	2	315 BALTIMORE BOULEVARD
MOLONEY, L & M & LAND OF HOLLY, LLC	0090	99	8		00001245	08234	06923	2	702 CHICAGO BOULEVARD
MOLONEY, LAWRENCE J & MICHELE	0090	99	9		00001246	08039	07475	2	700 CHICAGO BOULEVARD
MONACO, KEVIN P & ADRIENNE	0036	39	7		00000389	8849	06450	2	215 NEW YORK BOULEVARD
MONTE, THOMAS D JR & CAROLYN	0003	8	7		00000214			2	810 FIRST AVENUE
MOORE, COLLEEN M	0087	95	1		00001230	09197	09691	2	613 NEW YORK BOULEVARD
MORANO, MICHAEL J	0033	37	3		00000423			2	205 PHILADELPHIA BOULEVARD
MORANO, SUSAN E	0027	31	13		00000520	09373	02388	2	214 STOCKTON BOULEVARD
MORRIS, NANCY S & DAVID	0096	104	19		00001152	09364	01615	2	710 BOSTON BOULEVARD
MORSE, DEXTER A	0013	18	1		00000301	09241	02671	2	101 BEACON BOULEVARD
MORTON, JOHN CURTIS & ALFRED C JR	0083	85	8		00001066	8804	07345	2	612 BEACON BLVD.
MOSCA, PATRICIA	0033	36	14		00000450			2	200 PHILADELPHIA BOULEVARD
MOSCARDELLI, CHARLOTTE & CHRISTOPHER	0050	50	15		00000612	09172	02485	2	308 PHILADELPHIA BOULEVARD
MOSCHELLA, FRANK A & SUAREZ, JACQUE	0091	100	10		00001225	09164	09196	2	710 BROOKLYN BOULEVARD
MOUNTFORD, EILEEN	0078	77	7.03					2	534 WASHINGTON BLVD. #1
MOUNTFORD, EILEEN	0078	77	7.05					2	534 WASHINGTON BLVD. #3
MOUNTFORD, EILEEN F	0078	77	7.02					2	534 WASHINGTON BLVD. #12

TAXING DISTRICT NO. 43 SEA GIRT BORO

COUNTY NO. 13 MONMOUTH

NAME OF OWNER ADDITIONAL OWNERS	PAGE NO.	BLOCK NO.	LOT NO.	LOT QUALIF.	ACCOUNT NO.	DEED BOOK	DEED PAGE	CLASS	PROPERTY LOCATION
MOUNTFORD, EILEEN F	0079	77	7.12					2	534 WASHINGTON BLVD. #16
MULHOLLAND, JOHN & ELIZABETH	0067	67	8		00001032	04765	00467	2	5 FIFTH AVENUE
MULTOP, JOHN RIDWAY & GAIL M	0092	101	5		00001199			2	713 BALTIMORE BOULEVARD
MULVIHILL, JAMES F & VIRGINIA S	0050	50	8		00000605			2	317 BOSTON BOULEVARD
MURPHY, DANIEL & ERICA	0013	18	3		00000303	09484	08921	2	105 BEACON BOULEVARD
MURPHY, DAVID L & BARBARA A	0033	37	2		00000422	8718	04015	2	203 PHILADELPHIA BOULEVAR
MURPHY, MICHAEL THOMAS & ELIZABETH	0051	51	3		00000583	08996	02763	2	309 CRESCENT PARKWAY
MURPHY, PATRICK P & MICHELLE L	0093	102	2		00001181	09631	04498	2	703 PHILADELPHIA BLVD.
MURRAY, ANN T	0028	32	9		00000500			2	223 STOCKTON BOULEVARD
MURRAY, JEREMIAH G. & ISABELLE M.	0061	61	7		00000804			2	413 PHILADELPHIA BOULEVAR
MURRAY, JULIE A	0057	57	4		00000849	09460	01879	2	411 TRENTON BOULEVARD
MURRAY, PATRICK & MARGARET	0044	46	2		00000670	8869	07545	2	305 BROOKLYN BOULEVARD
MUSKY, MICHAEL J	0052	52	1		00000569	05839	00579	2	303 WASHINGTON BOULEVARD
NAJARIAN, JEFFREY & BEVERLY	0002	7	1		00000199	05805	00519	2	722 MORVEN TERRACE
NALL, RHEA F & DANA L	0015	19	10		00000294	09085	02269	2	114 BEACON BOULEVARD
NANI OHANA, LLC	0035	38	16		00000418	09707	04116	2	206 NEW YORK BOULEVARD
NAPOLITANO, ALBERT & YOLANDA	0087	94	1		00001211			2	613 BALTIMORE BOULEVARD
NAPOLITANO, FRANK A & LAURA A	0017	21	6			08031	03946	2	111 NEW YORK BOULEVARD
NASH, MAUREEN E & GEIS, ROBERT J	0085	87	11		00001095	8905	00442	2	604 BROOKLYN BOULEVARD
NASO, ROBERT D & SHALINI JAISINGHANI	0011	15	5		00000016	8691	05179	2	5 BEACON BOULEVARD
NATALE, JOSEPH & KAREN M	0006	10	8		00000086	09538	04584	2	8 BALTIMORE BOULEVARD
NATALE, JOSEPH D & KAREN	0006	10	10		00000084	09066	02515	2	4 BALTIMORE BOULEVARD
NJ TRANSIT CORP % R GUERDS, DIR	0081	83	1					5A	RAILROAD
NOLAN, NANCY	0022	26	18		00000198	09668	00683	2	100 TRENTON BOULEVARD
NOLAN, SUSAN & DAVID	0021	25	6		00000226	09072	00277	2	900 SECOND AVENUE
NOONE, JACQUELINE	0031	35	1		00000451	8496	05369	2	201 CRESCENT PARKWAY
NORCHI, ROBERT & GRACE E	0087	94	5		00001215	8771	01985	2	612 NEW YORK BOULEVARD
NORKUS, LORRAINE	0049	50	2		00000599	8920	08681	2	303 BOSTON BOULEVARD
NORTH, STANLEY & KATHLEEN	0057	57	5		00000850			2	415 TRENTON BOULEVARD
NV CAPITAL, LLC	0003	8	10		00000211	09410	02263	2	804 FIRST AVENUE
O'BRIEN, GEORGE & KATHLEEN	0044	45	15		00000700	8837	07777	2	314 BEACON BOULEVARD
O'BRIEN, JAMES R & KATHLEEN P	0001	5	9		00000125	09552	00962	2	1003 OCEAN AVENUE
O'CONNELL, LAWRENCE P & JOAN M	0094	103	3		00001161	09146	06661	2	705 BOSTON BOULEVARD
O'CONNELL, MICHAEL K & JANET P	0018	21	13		00000267	8810	08342	2	106 BROOKLYN BOULEVARD
O'CONNOR, ANDREW J, III & DEBORAH E	0026	31	5		00000512	09287	02650	2	213 NEPTUNE PLACE
O'CONNOR, BRENDAN T	0014	18	13		00000313	09518	00473	2	114 THE TERRACE
O'CONNOR, MICHAEL F	0020	23	10		00000239	8312	05832	2	108 BALTIMORE BOULEVARD
O'DONNELL, MATHEW J	0001	5	4		00000131	09043	09334	2	9 SEA GIRT AVENUE
O'HALLORAN, NEIL & ERIN	0020	24	1		00000227	09536	06656	2	101 BOSTON BOULEVARD
O'KEEFE, PATRICK & GIA	0007	11	12		00000071	09455	08921	2	2 NEW YORK BOULEVARD
O'LEARY, KAREN M, TRUSTEE	0052	52	2		00000570	08988	04053	2	307 WASHINGTON BOULEVARD
O'NEILL, JANICE	0030	34	3		00000464	8320	02948	2	205 WASHINGTON BOULEVARD
O'REILLY, BRENDAN & ELIZABETH	0088	95	5		00001234	8904	00754	2	620 BROOKLYN BOULEVARD
O'SHAUGHNESSY, MICHAEL & KARA	0058	58	5		00000839	09414	03215	2	413 WASHINGTON BOULEVARD
OAKES, BRIAN C & CAROL	0015	19	8		00000292	8800	03304	2	117 CHICAGO BOULEVARD
OATES, REILLY, LLC	0045	46	17		00000685	8909	00136	2	300 CHICAGO BOULEVARD
OBZUT, KEITH L, TRUSTEE	0036	39	8		00000390	09676	05462	2	217 NEW YORK BOULEVARD
OCEAN POINTE ASSOCIATES, L.L.C.	0076	76	8		00000891	05681	00079	4A	812-814 THE PLAZA
OHLWEILLER, JOHN & JOAN	0009	13	6		00000049			2	11 BROOKLYN BOULEVARD
ONE NEW YORK BLVD, LLC	0008	12	2.01		00000064	09573	06681	2	1 NEW YORK BOULEVARD
OTT, MICHAEL J & BANNIGAN, MEGAN K	0050	50	16		00000613	09675	07220	2	306 PHILADELPHIA BOULEVAR
PACE, THOMAS & LOREN	0066	66	5		00000726			2	411 BEACON BOULEVARD
PACETTI, MEGEN & JOHN & ELLEN SWEENEY	0054	53	18		00000568	8882	08108	2	300 WASHINGTON BOULEVARD
PAGANO, DANIELLE	0023	27	13		2	1	09288	2	114 STOCKTON BOULEVARD
PAGANO, JEFFREY L & LYNNE T	0032	36	5		00000442	09072	09287	2	217 BOSTON BOULEVARD
PAGANO, MICHAEL & DIANE	0061	62	4		00000785	09355	02504	2	407 BALTIMORE BOULEVARD
PALELLA, MICHAEL	0045	46	14		00000682	08992	08579	2	306 CHICAGO BOULEVARD
PALL, LARRY R & DEBORAH JO	0072	71	13		00000979	8722	05860	2	500 NEW YORK BOULEVARD
PALTRIDGE, ROBERT	0048	49	2		00000617	8908	08815	2	303 PHILADELPHIA BOULEVAR
PALUMBO, FRANCIS & SUSANA, TRUSTEES	0044	45	17		00000702	09340	09361	2	310 BEACON BOULEVARD
PANNKUK, ERIC & SETON	0093	102	12		00001190	09480	03850	2	712 BALTIMORE BOULEVARD
PANTAGES, KATHERINE R, TRUSTEE	0037	40	2		00000366	09301	09426	2	205 BROOKLYN BOULEVARD
PAOLILLO, DOUGLAS & CHRISTA	0006	10	5		00000089	09658	09709	1	11 PHILADELPHIA BOULEVARD
PARADINE, ROBERT & JUDITH	0069	69	9		00001005	05405	00308	2	510 CHICAGO BOULEVARD
PARCELLS, JILL K	0073	72	7		00000955	09381	08074	2	517 PHILADELPHIA BLVD.
PARCELLS, JUDITH K, TRUSTEE	0059	60	1		00000808	09377	01245	2	401 BOSTON BOULEVARD
PARISELLA, ANTHONY & ROSE REV TRUST	0007	11	7		00000076	8850	08815	2	12 NEW YORK BOULEVARD
PARISI, ROBERT E	0028	32	8		00000499	8554	09723	2	221 STOCKTON BOULEVARD

TAXING DISTRICT NO. 43 SEA GIRT BORO

COUNTY NO. 13 MONMOUTH

NAME OF OWNER ADDITIONAL OWNERS	PAGE NO.	BLOCK NO.	LOT NO.	LOT QUALIF.	ACCOUNT NO.	DEED BOOK	DEED PAGE	CLASS	PROPERTY LOCATION
PARITZ, CRAIG J & SHERRI DAWN	0039	41	10		00000355	09027	03582	2	220 BEACON BOULEVARD
PARKS, MAE E, ESTATE OF	0024	28	9		00000147			2	117 SEASIDE PLACE
PASQUALE, JUDITH ANN	0066	66	7		00000729	05886	00758	2	417 BEACON BOULEVARD
PASQUALONE, FRANK & ANGELA	0017	21	5		00000260	09147	06869	2	109 NEW YORK BOULEVARD
PASSAIC, WILLIAM H	0020	23	9		2	1	05679	2	110 BALTIMORE BOULEVARD
PASULA, CLAUDIO & KATHLEEN	0054	54	3.02		00000539	09402	02918	2	307 STOCKTON BOULEVARD
PATERNO, JOSEPH F & DENISE	0095	103	21		00001179	8812	08689	2	700 PHILADELPHIA BLVD.
PATTON, VIRGINIA A	0070	70	3		00000983	08261	03654	2	507 NEW YORK BOULEVARD
PEEBLES, ELAINE, TRUSTEES, ETAL	0002	6	5		00000116	09567	05913	2	4 NEPTUNE PLACE
PELLECHIA, BARBARA P	0009	13	3		00000052			2	1 BROOKLYN BOULEVARD
PEREIRA, LINO & PAULA	0037	40	1.02		2	1	8474	2	203 BROOKLYN BOULEVARD
PEREIRA, MARIO R M & LOURDES D	0026	31	4		00000511	8750	08090	2	209 NEPTUNE PLACE
PERIDOT LIMITED, LLC	0064	64	13		00000765	09456	06149	2	404 CHICAGO BOULEVARD
PERLE, ADAM & JEANNE	0004	8	12		00000209	8947	03005	2	800 FIRST AVENUE
PERRY, BRYAN P & JENNIFER L	0090	99	3		00001241	09677	04605	2	705 BROOKLYN BOULEVARD
PESEL, THOMAS F & FRANCINA H	0040	41	18		00000363	8692	08732	2	202 BEACON BOULEVARD
PETER, BARBARA	0047	48	2		00000637			2	305 BALTIMORE BOULEVARD
PETERSEN, JEAN K, TRUSTEE	0035	38	13		00000417	09314	04170	2	216 NEW YORK BOULEVARD
PETERSON, JOHN & KAREN L	0068	67	17		00001028	08809	00983	2	4 SIXTH AVENUE
PETRELLA, WILLIAM M & ELISE L	0056	56	8		00000863	09476	07680	2	406 TRENTON BOULEVARD
PETRONKO, RAYMOND & SEMANIK, ANNE	0081	84	4.01		00001041	09642	06361	2	609 BEACON BOULEVARD
PEZESKIAN, ROUDABEH	0057	57	7		00000852	09067	01021	2	416 WASHINGTON BOULEVARD
PHALIN, GREGORY T & LAUREN, TRUSTEES	0059	59	10		832	09665	07823	2	406 BOSTON BOULEVARD
PICCOLO, MARY K.	0059	59	7		00000830	05436	00860	2	416 BOSTON BOULEVARD
PICILLO IRREVOCABLE FAMILY TRUST	0054	54	1		00000537	09677	04128	2	301 STOCKTON BOULEVARD
PIERCE, FREDERICK & CATHY	0053	53	7		00000557	09049	06845	2	315 TRENTON BOULEVARD
PIERCE, GEORGE C & FRANCES R	0057	57	9		00000854			2	410 WASHINGTON BOULEVARD
PINGICER, GORDON & MARGARET	0059	59	12		00000834	8317	04319	2	402 BOSTON BOULEVARD
PIZZO, KENNETH & MEAGHAN	0003	7	11		00000208	09195	06961	2	700 MORVEN TERRACE
PIZZO, MELISSA	0038	41	3		00000348	09659	00539	1	207 CHICAGO BOULEVARD
PLAIA, JAMES JUDE & GERALDINE	0001	5	6		00000128	05402	00760	2	4 SEASIDE PLACE
PLUM, ROBERT J III & SUZANNE E	0062	62	9		00000790	09071	00929	2	417 BALTIMORE BOULEVARD
PONGRAC, NANCY J & ROBERT D SR, TRS	0008	12	4		00000063	8875	02930	2	5 NEW YORK BOULEVARD
PONGRAC, RONALD	0008	12	12		00000057	09062	06062	2	2 BROOKLYN BOULEVARD
POPE, MICHAEL & PATRICIA RUEMLER	0011	14	16		00000024	09431	05360	2	105 OCEAN AVENUE
PORTNOY, EMILY & RON	0042	44	17		00000721	09686	06151	2	300 THE TERRACE
POVERMAN, DAVID H. & ROSEMARIE D.	0075	74	5		00000913			2	511 CRESCENT PARKWAY
PRESIDIO EAST, LLC	0002	7	7		00000204	09606	06580	2	708 MORVEN TERRACE
PRICE, BRYAN C	0082	84	7		00001044	8842	01624	2	615 BEACON BOULEVARD
PRINCE, ANTHONY P & MARY ELLEN	0068	67	13		00001037	09289	07674	2	15 FIFTH AVENUE
PRINCIOTTO, SALVATORE B & DEBORAH B	0075	74	17		00000925	8913	03433	2	500 BOSTON BOULEVARD
PRINDIVILLE, PATRICIA J	0090	100	2		00001217	05990	00274	2	703 NEW YORK BOULEVARD
PRIOR, GERALD & COLLEEN	0091	101	3		00001197	8354	02631	2	709 BALTIMORE BOULEVARD
PROVOST, NICHOLAS	0027	31	16		00000523	8868	00657	2	206 STOCKTON BOULEVARD
PUIG, VINCENT PAUL JR & JOLENE ONDEY	0061	62	3		00000784	09595	00661	2	405 BALTIMORE BOULEVARD
PUKAS, NICHOLAS J JR & LUCILLE	0078	77	7.06			09624	03190	2	534 WASHINGTON BLVD. #13
QUANE, THOMAS M	0071	71	1		00000967	8950	08877	2	501 BALTIMORE BOULEVARD
QUIGLEY, JAMES KEVIN & SUZANNE M	0052	51	14		00000594	09279	04862	2	308 BOSTON BOULEVARD
QUIGLEY, JARROD R & KATHARINE M	0037	40	3		00000367	09359	01916	2	207 BROOKLYN BOULEVARD
QUINLAN, JUDITH G & ROBERT W, TRUSTEES,	0015	19	15.01		00000299	09573	04329	2	104 BEACON BOULEVARD
R-L REALTY COMPANY	0018	22	8.04		00000250	09204	05375	2	112 NEW YORK BOULEVARD
RAFFETTO, PATRICIA K	0057	57	6		00000851	09105	03965	2	417 TRENTON BOULEVARD
RAHILL, DAVID P & CAROLINE L	0031	34	14		00000475	09256	07779	2	204 CRESCENT PARKWAY
RAIOLA, CHRISTOPHER & ANGELA	0017	21	12		00000266	09602	07313	2	108 BROOKLYN BOULEVARD
RALPH, PATRICIA	0066	66	2		00000723	09183	05045	2	403 BEACON BOULEVARD
RAMSAY, KERRI P	0025	30	2		00000526	8932	03418	2	205 SEA GIRT AVENUE
RANTA, BARBARA & RAYMOND E	0007	11	6		00000077	08060	00912	2	11 BALTIMORE BOULEVARD
RATLIFF, RICHARD C & DENISE C	0087	94	3		00001213			2	617 BALTIMORE BOULEVARD
RATZ, ALBERT P & PATRICIA	0069	69	7		00001003	05996	00061	2	515 BROOKLYN BOULEVARD
RAVER, DIANE EDEN	0094	103	6		00001164	09508	06024	2	711 BOSTON BOULEVARD
RCCS INVESTMENTS, LLC	0006	10	15		00000082	09692	01902	2	507 OCEAN AVENUE
RED BOG HOLDINGS LLC	0097	105	1		00001121	08956	03312	4A	701 SEA GIRT AVENUE
REDDY, C ALAN, ETALS	0073	73	4		00000930	8778	00753	2	511 BOSTON BOULEVARD
REDMOND, JOHN CHARLES III	0011	14	14		00000026			2	101 OCEAN AVENUE
REEVES, EMILY K	0079	77	7.14			09604	02934	2	534 WASHINGTON BLVD. #17
REID, KEVIN & DANA	0092	101	13		00001207	8738	03982	2	706 NEW YORK BOULEVARD
REILLY, MICHAEL R & ANNE M	0036	39	12		00000394	09382	08825	2	222 BROOKLYN BOULEVARD
REILLY, WILLIAM A & JOANN P	0049	50	4		00000601			2	309 BOSTON BOULEVARD

TAXING DISTRICT NO. 43 SEA GIRT BORO

COUNTY NO. 13 MONMOUTH

NAME OF OWNER ADDITIONAL OWNERS	PAGE NO.	BLOCK NO.	LOT NO.	LOT QUALIF.	ACCOUNT NO.	DEED BOOK	DEED PAGE	CLASS	PROPERTY LOCATION
REINHART, DONNA KARAM	0077	76	15		00000906	08164	04259	2	508 CRESCENT PARKWAY
RENDIA, ROSALIE	0031	35	8		00000458	05530	00867	2	216 BOSTON BOULEVARD
REPOLI, ANDREW	0084	85	13.02		00001071	09489	00501	1	600 BEACON BOULEVARD
REPOLI, MATTHEW & CHRISTIN	0083	85	1		00001059	09594	02686	2	603 CHICAGO BOULEVARD
REYNOLDS, DAVID LINN & CAROL	0034	38	8		00000412	05673	00626	2	219 BALTIMORE BOULEVARD
RICCARDO, BEATRICE L	0003	8	5		00000216	08122	03981	2	814 FIRST AVENUE
RICHMAN, HARVEY & MARIA	0094	103	12		00001170	05862	00813	2	725 BOSTON BOULEVARD
RILEY, JOHN J JR	0089	97	10		00001263	09653	07260	2	618 BEACON BOULEVARD
RINALDI, THOMAS & LAUREN	0098	105	13		00001112	09638	04896	2	724 CRESCENT PLACE
RINAUDO, ALEXANDER & EILEEN	0007	11	10		00000073	09655	00321	2	6 NEW YORK BOULEVARD
RING OF KERRY, LLC	0077	76	10.09		00000900	08927	00159	4A	800-804 THE PLAZA #9
RINNOVATORE, DIANE	0024	28	4		00000142	09456	09102	2	107 SEASIDE PLACE
RIOPEL, GABRIEL J&NYARADY,CATHERINE	0001	5	1		00000124	09526	05869	2	1007 OCEAN AVENUE
RIZZUTO, JOHN & LILLIAN	0095	104	5		00001138	09685	07463	2	709 CRESCENT PLACE
RMB & LJB, LLC	0076	76	10.03		00000895	09621	01027	4A	800-804 THE PLAZA #3
ROBB,AMY&WILLIAM &CALHOUN,DOUG&JOAN	0066	66	8		00000728	09419	06353	2	8 FIFTH AVENUE
ROBERTO, JERRY T & JOAN R	0067	66	14		00000735	8415	08098	2	404 THE TERRACE
ROBINSON, NEIL E & MICHELE F	0071	70	14		00000993	09387	02743	2	506 BROOKLYN BOULEVARD
ROBINSON, STEVEN W & DANA L	0056	56	5		00000860	09168	08186	2	411 SEA GIRT AVENUE
ROBINSON, WALTER T JR & MENEKSE Z	0005	9	14.01		00000106	8765	03271	2	625 OCEAN AVENUE
ROCK, ROBERT & NANCY	0064	64	2		00000754	8374	02251	2	403 BROOKLYN BOULEVARD
RODGERS, JEAN H	0033	37	6		00000426	09306	01794	2	215 PHILADELPHIA BOULEVAR
ROGERS,PATRICIA M, ETAL, TRUSTEES	0019	23	7		00000237	09347	07357	2	114 BALTIMORE BOULEVARD
ROHMANN, JAMES M & BETH	0070	70	7		00000987	8892	02916	2	515 NEW YORK BOULEVARD
ROMANO, KATHRYN P	0006	10	11			04974	00302	2	2 BALTIMORE BOULEVARD
ROSE, MICHAEL I & LARNED, CARA	0041	42	13		00000338	09314	08178	2	216 THE TERRACE
ROSELIN, PHILLIP & DEBRA	0027	31	18			09286	09041	2	200 STOCKTON BOULEVARD
ROSS, JAMES & JANICE	0048	48	15		00000650	04754	00295	2	306 NEW YORK BOULEVARD
ROSS, JOHN JOSEPH II	0033	37	11.02			09097	03656	2	212 BALTIMORE BOULEVARD
ROSSO FINANCIAL GROUP, LLC	0076	76	10.06		00000897	09681	08480	4A	800-804 THE PLAZA #6
ROSSO FINANCIAL GROUP, LLC	0077	76	10.07		00000898	09681	09443	4A	800-804 THE PLAZA #7
ROTHMAN, CRAIG	0018	22	9.01		00000251	8889	03819	2	110 NEW YORK BOULEVARD
ROTOLO, JAMES E & BONNIE B	0018	22	2		00000244	05317	00054	2	103 BALTIMORE BOULEVARD
ROTUNDO, FAUSTO & CHRISTINE	0028	32	15		00000506	09452	06057	2	204 TRENTON BOULEVARD
ROUTH, JAMES M & ELLEN K, CO-TRUSTE	0022	26	13		00000193	09572	09461	2	114 TRENTON BOULEVARD
ROVER, GEORGE N	0046	47	11		00000662	09151	06319	2	318 BROOKLYN BOULEVARD
ROYCE, ALBERT J IV & MUGE	0053	53	1.02		00000552	09471	00397	2	303 TRENTON BOULEVARD
RUFFING, RITA	0079	77	7.13			8457	03746	2	534 WASHINGTON BLVD. #7
RUMMEL, PETER H & CAROLYN F	0021	26	6		00000186	08139	08755	2	113 STOCKTON BOULEVARD
RUSZALA, GARY F & EILEEN M,TRUSTEES	0078	77	7.01			09617	09198	2	534 WASHINGTON BLVD. #2
RUTKOWSKI, MARK	0012	15	13.01		00000008	09177	09378	2	8 THE TERRACE
SACKARIASEN, KURT	0090	99	4		00001240	05843	00355	2	707 BROOKLYN BOULEVARD
SALGE, ROBERT J & DIANE M	0024	28	12		00000150	05681	00248	2	124 NEPTUNE PLACE
SANCTUARY 611, LLC	0082	84	5		00001042	09478	01579	2	611 BEACON BOULEVARD
SANDFORD, JAMES R & CAROL	0063	63	15		00000781	09085	01868	2	400 BROOKLYN BOULEVARD
SANSONE, RYAN T & CERES, MONICA J	0056	56	10		00000865	09047	09834	2	400 TRENTON BOULEVARD
SANTULLO, COSMO	0039	41	8.01		00000353	09327	04778	2	221 CHICAGO BOULEVARD
SANZARI, DAVID & JONI	0008	12	1.01		00000053	08097	09407	2	311 OCEAN AVENUE
SAPNO, JAMES & SUSAN	0089	97	8			09111	04504	2	624 BEACON BOULEVARD
SARGEN, GREGORY PAUL	0038	41	4		00000349	09537	05785	2	209 CHICAGO BOULEVARD
SARZEN, ARTHUR R & PAMELA	0084	86	8		00001079	08969	09579	2	616 CHICAGO BOULEVARD
SAUMA, 2012 FAMILY DYNASTY TRUST	0050	50	12		00000609	08984	04676	2	314 PHILADELPHIA BOULEVAR
SAVARIA, MARIAM	0055	54	13		00000549	09681	02800	2	308 TRENTON BOULEVARD
SAVINO, LEONARD JR & LORETTA A	0077	77	2.02		00000867	09279	04342	2	505 TRENTON BOULEVARD
SAXA PHARMACEUTICALS, LLC	0005	10	3		00000091	09503	00047	1	7 PHILADELPHIA BOULEVARD
SAYRE, DUDLEY	0074	73	7		00000933	8915	01608	2	516 PHILADELPHIA BLVD.
SCAGLIONE, VANESSA & RADTKE, WALTER	0053	53	6		00000556	09397	08293	2	313 TRENTON BOULEVARD
SCANLAN, LESLIE & MARX CHRISTOPHER	0006	10	16		00000081	09261	03685	2	509 OCEAN AVENUE
SCARPELLI, CHRISTOPHER & JESSICA	0044	46	4		00000672	09014	09852	2	309 BROOKLYN BOULEVARD
SCATURO, HEATHER S& CARL ANTHONY JR	0023	27	16		00000175	8647	03050	2	108 STOCKTON BOULEVARD
SCHADE, CHARLES G, TRUSTEE	0064	64	9.02		00000761	09697	09984	2	412 CHICAGO BOULEVARD
SCHAEFER, RAYMOND A & PATRICIA A	0023	27	9		00000169	05410	00982	2	121 NEPTUNE PLACE
SCHATZMAN, ROBERT W & NANCY E	0053	52	10.02		00000578	08126	01884	2	304 CRESCENT PARKWAY
SCHIEDERMAN, DONALD M & KATHLEEN A	0092	101	4		00001198			2	711 BALTIMORE BOULEVARD
SHELL, EDWARD M & LYNN ANN	0039	41	16		00000361			2	206 BEACON BOULEVARD
SHELL, MEGAN G	0098	105	21		00001123	05684	00236	2	704 CRESCENT PLACE
SHELLACI, AMANDA, TRUSTEE	0036	39	10		00000392	09234	00465	2	221 NEW YORK BOULEVARD
SCHNEIDER, DAVID T	0009	13	11		00000044	09585	01689	2	4 CHICAGO BOULEVARD

TAXING DISTRICT NO. 43 SEA GIRT BORO

COUNTY NO. 13 MONMOUTH

NAME OF OWNER ADDITIONAL OWNERS	PAGE NO.	BLOCK NO.	LOT NO.	LOT QUALIF.	ACCOUNT NO.	DEED BOOK	DEED PAGE	CLASS	PROPERTY LOCATION
SCHNEIDER, SUSAN	0061	61	3		00000800	05152	00531	2	405 PHILADELPHIA BOULEVAR
SCHNURR, THOMAS R & MEGAN G	0084	85	12		00001070	08286	00207	2	604 BEACON BLVD.
SCHOBEL,JEFFREY &MARIANNE CRITCHLEY	0059	59	6		00000829	05282	00347	2	417 CRESCENT PARKWAY
SCHOCK G3, LLC	0030	34	7		00000468	8574	04693	2	213 WASHINGTON BOULEVARD
SCHOONOVER, JEAN LEE APGAR	0056	55	4		00000533			2	309 SEA GIRT AVENUE
SCHORR,LAWRENCE J & JENNIFER TRUST	0041	44	3		00000710	09088	09322	2	307 BEACON BOULEVARD
SCHUREN, SALLY JEAN & SARAH	0095	104	1		00001134			2	701 CRESCENT PLACE
SCHWARTZ, DANIEL & ANNA	0084	86	3		00001074	09520	06761	2	607 BROOKLYN BLVD.
SCHWARTZ, JODI	0019	22	10		00000252	09089	06237	2	108 NEW YORK BOULEVARD
SCHWARZ ,MICHAEL&MORFIA SEVASTAKIS-	0097	105	7		00001115	09354	01316	2	721 SEA GIRT AVENUE
SCHWIER, HENRY S JR & PHILIP C M	0079	77	10		00000875			4A	600 WASHINGTON BOULEVARD
SCHWIER, PHILIP C & KAREN LEA	0087	94	2		00001212			2	615 BALTIMORE BOULEVARD
SCINTO, LUCILLE ET AL % L SCINTO	0094	103	7		00001165	05058	00287	2	713 BOSTON BOULEVARD
SCOTT, BRENDON B & JENNIFER B	0085	86	12.01		00001083	09538	07720	2	604 CHICAGO BOULEVARD
SCOTT, CHARLES REED & LENKA	0020	23	8		00000238	09024	00224	2	112 BALTIMORE BOULEVARD
SCOTTO, ANTONIO & MARIA I	0053	53	1.01		00000552	09295	03257	2	301 TRENTON BOULEVARD
SCRIB,ROBERT P & KAREN ANN,TRUSTEES	0074	73	14		00000940	09683	06645	1	502 PHILADELPHIA BLVD.
SEA GIRT BOARD OF EDUCATION	0087	93	1.01			8734	01219	15A	401 BELL PLACE
SEA GIRT BOARD OF EDUCATION	0087	93	1.02		00001108	8734	01219	15A	451 BELL PLACE
SEA GIRT BOARD OF EDUCATION	0087	93	1.03			8734	01219	15A	491 BELL PLACE
SEA GIRT FIFTH AVENUE, LLC % SITAR	0080	77	17		00000883	05720	00846	2	905 FIFTH AVENUE
SEA GIRT HOUSE, LLC % T AMBROSE	0032	36	10.01		00000447	8771	05626	2	212 PHILADELPHIA BOULEVAR
SEAR, THOMAS H	0067	66	15		00000737	08004	08001	2	400 THE TERRACE
SEERGY, MICHAEL J & KATHLEEN D	0050	50	14		00000611	09226	09659	2	310 PHILADELPHIA BOULEVAR
SELANDER, FAMILY TRUST 2012	0059	60	2		00000809	08984	07792	2	403 BOSTON BOULEVARD
SENNA, GREGORY J & MAILI A	0088	96	3		00001249	09290	10092	2	621 BROOKLYN BOULEVARD
SENSEINICH, DAVID G & JEANINE C	0003	8	4		00000217	09543	04850	2	816 FIRST AVENUE
SERPE, RALPH, TRUSTEE	0009	12	15.02			09361	06858	2	307 OCEAN AVENUE
SERZAN, JOSEPH E JR & MARY CLARE P	0068	68	3		00001012	05935	00484	2	505 CHICAGO BOULEVARD
SGROI, ANDREA M, TRUSTEE, ET AL	0037	40	7		00000371	09553	04620	2	217-219 BROOKLYN BOULEVAR
SHALHOUB, EDWARD H & NANCY ELLEN	0020	23	13		00000242	05770	00883	2	102 BALTIMORE BOULEVARD
SHANAHAN, DOROTHY	0030	34	11		00000472	05766	00534	2	218 CRESCENT PARKWAY
SHANNON, GREGORY DOUGLAS %A SHANNON	0016	20	7		00000276			2	204 SECOND AVENUE
SHARP, EUGENE P & LYNN M	0027	32	1		00000492	09048	09129	2	201 STOCKTON BOULEVARD
SHARP, FRANK J JR	0052	51	15		00000595	09456	09557	2	306 BOSTON BOULEVARD
SHARP, SUSAN E	0023	27	10		00000170	05771	00616	2	120 STOCKTON BOULEVARD
SHAUGHNESSY, KERRYN E	0008	12	11		00000058	09503	01922	2	4 BROOKLYN BOULEVARD
SHAUGHNESSY, MARY BETH	0073	73	3		00000929	08272	09861	2	509 BOSTON BOULEVARD
SHAW, CHRISTOPHER & JESSICA	0082	84	14		00001051	09668	05758	1	629 BEACON BOULEVARD
SHEERIN, MARC	0065	65	4		00000741	8520	04958	2	407 CHICAGO BOULEVARD
SHERIDAN, MARY DUGAN	0013	18	5		00000305	8399	08853	1	109 BEACON BOULEVARD
SHERMAN, LAURENCE & MAUREEN	0032	36	4		00000441	09224	03865	2	215 BOSTON BOULEVARD
SHERRY, ROBERT J & AGNES C	0017	21	3		00000258	8737	03535	2	105 NEW YORK BOULEVARD
SHIBLES, JOHN P & JILL DEVLIN	0004	9	1		00000093	09524	08204	2	657 OCEAN AVENUE
SHILL, RICHARD & RANDY	0051	51	4		00000584	09374	00946	2	311 CRESCENT PARKWAY
SHIRVANI, CELESTE	0005	9	18		00000110	8913	00109	2	611 OCEAN AVENUE
SHOEMAKER, DONNA	0096	104	7		00001140	09321	04045	2	713 CRESCENT PLACE
SHORE HOME BUILDERS, INC	0054	54	3.01		00000539	09651	03715	1	305 STOCKTON BOULEVARD
SHPERUN, NATALIA	0073	72	13.01		00000961	8824	09477	2	502 BALTIMORE BOULEVARD
SIGNORELLI, JAMES & CAMILLE	0012	16	1.02			09116	09441	2	7 THE TERRACE
SILK, ALLEN M TRUST	0038	41	1		00000346	08987	08115	2	201 CHICAGO BOULEVARD
SILLER, SARAH E	0025	28	20		00000158	8433	08034	2	104 NEPTUNE PLACE
SIMCOX, STEVEN P & LISA A	0019	23	5.01		00000235	8456	06914	2	115 PHILADELPHIA BOULEVAR
SIMKO, MICHAEL J & SHERRI H	0065	65	9		00000746	09245	04443	1	418 BEACON BOULEVARD
SIMON DEBRA A TRUST	0068	67	10		00001034	09077	09035	2	9 FIFTH AVENUE
SIMON, MELISSA	0042	44	13		00000718	09318	06421	2	312 THE TERRACE
SIRIANNI, MARK	0095	104	6		00001139	8921	05225	2	711 CRESCENT PLACE
SISTERS OF THE SACRED HEART OF MARY	0005	9	17		00000109			2	613 OCEAN AVENUE
SITAR, MARGARET	0018	21	15		00000269	8643	03906	2	102 BROOKLYN BOULEVARD
SITAR, WILLIAM & CAROLINE	0005	10	2		00000092	09155	06715	2	1 PHILADELPHIA BOULEVARD
SITAR, WILLIAM J III & MEGAN	0085	87	3		00001087	09257	04701	2	605 NEW YORK BOULEVARD
SITCO SEA GIRT, LLC	0080	77	16		00000882	05716	00454	4A	500 WASHINGTON BOULEVARD
SKEA, THOMAS J.	0063	63	9		00000776	05360	00097	2	414 BROOKLYN BOULEVARD
SKIDMORE, JAMES A & PEGGY ANNE	0004	9	8		00000100			2	641 OCEAN AVENUE
SLOMIN, DAVID	0085	87	8		00001092	8832	03273	2	610 BROOKLYN BOULEVARD
SMITH, CYNTHIA G, TRUSTEE	0028	33	4		00000480	8699	05090	2	211 TRENTON BOULEVARD
SMITH, J DOUGLAS & CECILE	0064	64	3		00000755	05698	00659	1	405 BROOKLYN BOULEVARD
SMITH, JONATHAN & JACOBI, AMANDA	0089	97	9		00001262	09268	06521	2	622 BEACON BOULEVARD

TAXING DISTRICT NO. 43 SEA GIRT BORO

COUNTY NO. 13 MONMOUTH

NAME OF OWNER ADDITIONAL OWNERS	PAGE NO.	BLOCK NO.	LOT NO.	LOT QUALIF.	ACCOUNT NO.	DEED BOOK PAGE	CLASS	PROPERTY LOCATION
SMITH, PAMELA	0062	63	1		00000768	8681 05791	2	401 NEW YORK BOULEVARD
SMITH, ROBERT P & LESLIE S	0014	19	2		00000286	09352 05210	2	105 CHICAGO BOULEVARD
SMITH, STEPHEN J & JANET ANN	0060	60	5		00000812		2	409 BOSTON BOULEVARD
SMITH, WILLIAM T & DEVON L	0093	102	5		00001184	8855 09334	2	711 PHILADELPHIA BLVD.
SNYDER, ARTHUR III & JACQUELYN	0070	69	12		00001008	09649 09460	1	502 CHICAGO BOULEVARD
SNYDER, ARTHUR III & JACQUELYN D	0070	69	13		00001009	09112 04853	2	500 CHICAGO BOULEVARD
SOCIETY OF THE SACRED HEART NEW JER	0095	103	18		00001176	09377 01413	15D	710 PHILADELPHIA BLVD.
SORANNO, CARL J & ELIZABETH	0067	67	6		00001030	09554 01998	2	1 FIFTH AVENUE
SORENSEN, BARBARA	0089	97	4		00001258	04940 00435	2	627 CHICAGO BOULEVARD
SOUDAH, RAJA E & ANTOINETTE	0019	22	14		00000256	04787 00770	2	100 NEW YORK BOULEVARD
SPADA, JOSEPH W & TAMARA	0030	34	8.01		00000469	09688 09786	2	217 WASHINGTON BOULEVARD
SPIOTTO- DIMATTEO, NANCY	0014	19	1		00000285	09704 02359	2	101 CHICAGO BOULEVARD
SSJJ PROPERTIES, LLC	0016	20	6.01		00000274	09627 07835	2	115 BROOKLYN BOULEVARD
ST MARK'S ROMAN CATHOLIC CHURCH	0031	35	4		00000454		15D	209-217 CRESCENT PARKWAY
ST. MARK S ROMAN CATHOLIC CHURCH	0031	35	5		00000455		15D	219-223 CRESCENT PARKWAY
ST. URIEL'S CHURCH	0033	37	7		00000427		15D	219-223 PHILADELPHIA BLVD
ST. URIEL'S CHURCH	0033	37	8		00000428		15D	222 BALTIMORE BOULEVARD
STACHELEK, EDWARD & BASTURESQU, ANCA	0030	34	5		00000466	08989 06889	2	209 WASHINGTON BOULEVARD
STAFFORD FAMILY TRUST% E. STAFFORD	0052	52	8		00000576	8653 03249	2	318 CRESCENT PARKWAY
STAFFORD, RICHARD & SHIELA	0040	42	9		00000334		2	221 BEACON BOULEVARD
STAFFORD, RICHARD G JR & LISA N	0089	98	1		00001265	09180 08873	2	701 CHICAGO BOULEVARD
STANLEY, CHASLES P & PHYLLIS D	0043	45	6		00000691	04881 00832	2	311 CHICAGO BOULEVARD
STATE OF NJ C/O DEPT OF DEFENSE	0098	106	1		00001268		15C	500 SEA GIRT AVENUE
STAVOLA, ROBIN M	0047	47	18			09166 01452	2	300 BROOKLYN BOULEVARD
STEIN, NEIL ALLAN & RHONA	0035	39	4		00000386	8827 08589	2	207 NEW YORK BOULEVARD
STEMPLE FAMILY ASSOCIATES, LP	0029	33	8		00000484	05578 00760	2	223 TRENTON BOULEVARD
STERN, ANDREW	0050	50	11		00000608	09693 08010	2	316 PHILADELPHIA BOULEVAR
STERN, BONNIE W	0050	50	10.02			09238 09798	2	318 PHILADELPHIA BOULEVAR
STEVENS, KELVIN	0066	66	3		00000724	09331 08757	2	405 BEACON BOULEVARD
STOCK, ANDREW G & ANNE M	0022	27	7		00000167	08232 00048	2	117 NEPTUNE PLACE
STORES, JAMES J & THERESA STORES	0090	99	6		00001239	8868 01648	2	200 EIGHTH AVENUE
STREMPEK, JOSEPH & SHEA, JENNIFER	0069	69	8		00001004	09615 03828	2	512 CHICAGO BOULEVARD
STRIANO, ROBERT E & JANE K	0055	54	10		00000546	09533 03536	2	316 TRENTON BOULEVARD
SUDOWSKY, ANTOINETTE, TRUSTEE	0034	38	5		00000409	09186 01618	2	213 BALTIMORE BOULEVARD
SULLIVAN-BREEN, K, M LYNCH & J SULLIVAN	0010	14	3		00000037	8742 07102	2	1 CHICAGO BOULEVARD
SULLIVAN, BRENDAN	0093	102	10		00001188	09316 06600	2	720 BALTIMORE BOULEVARD
SULLIVAN, KAREN	0055	55	2		00000531	09619 07757	2	305 SEA GIRT AVENUE
SULLIVAN, MICHAEL & MARGARET	0059	60	3		00000810	09216 04572	2	405 BOSTON BOULEVARD
SULLIVAN, PATRICK J & PAMELA J	0005	10	4		00000090	08967 05136	2	9 PHILADELPHIA BOULEVARD
SULLIVAN, KEVIN F & PICCONE, REBECCA K	0011	14	13		00000027	09563 02931	2	2A BEACON BOULEVARD
SWANSON, MARTIN A & SUSAN S	0094	103	13		00001171	09107 05348	2	722 PHILADELPHIA BLVD.
SWEENEY, CHARLES B & ROBIN	0039	41	11		00000356	09018 01685	2	218 BEACON BOULEVARD
T SQUARE PROPERTIES, LLC	0079	77	8		00000873	8115 09320	4A	544-546 WASHINGTON BLVD.
TAGES, JOSE & NANCY	0071	70	15		00000994	09182 05035	2	504 BROOKLYN BOULEVARD
TANENBAUM, MICHAEL A & JILL B	0045	46	9		00000677	8720 09485	2	319 BROOKLYN BOULEVARD
TANNER, GORDON	0042	44	14		00000719	8947 07394	2	310 THE TERRACE
TARA DACHNOWICZ LIVING TRUST	0065	65	10		00000747	09576 01662	2	414 BEACON BOULEVARD
TARIGO, JOSEPH M & KERRY E	0088	95	4		00001233	8660 02868	2	623 NEW YORK BOULEVARD
TATU, FRANCIS GEORGE & CORINA ANN	0091	100	13		00001228	09417 00946	2	704 BROOKLYN BOULEVARD
TAUSEK, DANIEL & NANCY	0086	88	7		00001102	04863 00312	2	606 NEW YORK BOULEVARD
TAVE, SCOTT & ANGELINA	0065	65	3		00000740	09598 00350	2	405 CHICAGO BOULEVARD
TEDDY BEAR PARTNERS, LLC	0042	44	9		00000715	09608 00999	2	4 FOURTH AVENUE
TEDESCO, FRANCIS	0042	44	11		00000716	05278 00047	2	318 THE TERRACE
TEDESCO, FRANCIS & JAY-ANNE	0042	44	10		00000714		2	320 THE TERRACE
TERRACCIANO, ANTHONY P	0007	11	14		00000069	09425 04700	2	403 OCEAN AVENUE
TERWILLIGER, DONALD L & ANN A	0032	36	12		00000448	09292 04085	2	206 PHILADELPHIA BOULEVAR
THE EISENBERG INVESTMENT TRUST	0014	19	4		00000288	04995 00078	2	109 CHICAGO BOULEVARD
THE PLAZA	0076	76	10		00000893	00000 00000	15F	800-804 THE PLAZA #1
THE 210 CLUB LLC	0031	35	9		00000459	09046 05527	2	210 BOSTON BOULEVARD
THEOFANOUS, PAUL & KALI	0060	60	7.02		00000814	8902 07753	2	417 BOSTON BOULEVARD
THIEDE, SYLVIA	0079	77	7.16			09254 08300	2	534 WASHINGTON BLVD. #18
THIEN, MICHAEL P & JUNKER, BETH H, CO-TR	0046	47	15		00000666	09507 00762	1	308 BROOKLYN BOULEVARD
THOMA, JAMES & LAURA	0093	102	8			05835 00735	2	717 PHILADELPHIA BOULEVAR
THOMAS, SAMUEL J & LISA A	0053	53	4		00000554	8932 09854	2	309 TRENTON BOULEVARD
THOMPSON, GEORGE & DEBORAH	0096	104	11		00001144		2	721 CRESCENT PLACE
THOMSON, EDWARD H. III, & SANDRA	0076	76	10.02		00000894	05408 00067	4A	800-804 THE PLAZA #2
THOMSON, EDWARD H. III & SANDRA	0076	76	10.01		00000893	05408 00067	4A	800-804 THE PLAZA #1
THORN, RAYMOND A	0092	101	15		00001209	08101 08100	2	702 NEW YORK BOULEVARD

TAXING DISTRICT NO. 43 SEA GIRT BORO

COUNTY NO. 13 MONMOUTH

NAME OF OWNER ADDITIONAL OWNERS	PAGE NO.	BLOCK NO.	LOT NO.	LOT QUALIF.	ACCOUNT NO.	DEED BOOK	DEED PAGE	CLASS	PROPERTY LOCATION
THURSTON, ROBERT & DONNA	0068	67	12		00001036	05381	00963	2	13 FIFTH AVENUE
TIGHE, MICHAEL J	0046	47	5		00000657	09671	07482	2	309 NEW YORK BOULEVARD
TONER, DAVID & JOAN	0025	30	1		00000525	8896	04274	2	201 SEA GIRT AVENUE
TORRONE, ROBERT & MARION	0042	44	7		00000713	05686	00727	2	317 BEACON BOULEVARD
TORT, DENNIS & MIROSLAWA	0068	68	2		00001011	09118	05658	2	503 CHICAGO BOULEVARD
TRAPANI, MARILYN	0049	49	11		00000626	8708	03881	2	320 BALTIMORE BOULEVARD
TRAVA, BRIAN	0036	39	11		00000393	05504	00050	2	223 NEW YORK BOULEVARD
TRAVISANO, RONALD	0011	15	4		00000017	05658	00689	2	5A BEACON BOULEVARD
TRIPLE R REAL PROPERTY, LLC	0087	92	2		00001132	09584	07001	4A	802 SEVENTH AVENUE
TRIVELLA, THOMAS M & ADRIENNE R	0045	46	16		00000684	09188	04369	2	302 CHICAGO BOULEVARD
TRUTNEFF, JON F & JOAN L	0060	60	12		00000819	09382	07720	2	408 PHILADELPHIA BOULEVAR
TRW SEA GIRT PROPERTIES, LLC%WHITE	0098	105	22		00001122	09235	02256	4A	700 CRESCENT PLACE
TUFARIELLO, JOSEPH & ANN	0060	60	7.01			09219	08009	2	415 BOSTON BOULEVARD
TUFARIELLO, SUZANNE D	0002	6	4		00000119	8506	08951	2	7 SEASIDE PLACE
TUITE, ELAINE H	0084	86	1		00001072	05074	00011	2	601 BROOKLYN BLVD.
TULLY, PATRICK & FITZSIMMONS, ERIN	0091	100	5		00001220	09528	02742	2	709 NEW YORK BOULEVARD
TURTON REALTY II, LLC	0080	77	14		00000880	08596	06515	4A	512-514 WASHINGTON BLVD.
TWYMAN, DOUGLAS & MICHELE	0043	45	14		00000699	8804	08942	2	316 BEACON BOULEVARD
TYNER, GEORGIANNA	0073	72	11		00000959			2	506 BALTIMORE BOULEVARD
UDIS, JEFFREY & MARIE	0050	50	7.01		00000604	8906	07924	2	315 BOSTON BOULEVARD
URBINATO, KATHLEEN M	0078	77	6		00000871	09646	04367	2	515 SEA GIRT AVENUE
UZZOLINO, PETER & ANA MARIA	0053	53	2.01		1281	04964	00210	2	305 TRENTON BOULEVARD
VALDES, ANN ELIZABETH	0036	39	16		00000398	08129	06017	2	214 BROOKLYN BOULEVARD
VALENTINO, PATRICIA E & STEPHEN A	0025	29	4		00000135	8635	00207	2	108 SEASIDE PLACE
VAN NOTE, MARY LOU, TRUSTEE	0058	58	9		00000843	8906	04873	2	408 CRESCENT PARKWAY
VAN VOORHIS, STEPHEN & HALINA	0042	44	15		00000720	05515	00336	2	306 THE TERRACE
VARCOE, ROBERT & KRISTINE K	0054	54	5		00000541	05321	00808	2	313 STOCKTON BOULEVARD
VASAN, PHILIP & TINA	0005	9	16		00000108	09386	03097	2	619 OCEAN AVENUE
VASAN, PHILIP S & TINA R	0005	9	15		00000107	8612	05766	2	623 OCEAN AVENUE
VECCHIOTTI, MARIA L	0040	42	12		00000337	8824	07900	2	218 THE TERRACE
VELA, JAMES & MARY LEAHY	0073	72	13.02			09289	09448	2	500 BALTIMORE BOULEVARD
VENINO, DAVID B & CAROLINA CARDENAS	0096	104	17		00001150	09211	07018	2	714 BOSTON BOULEVARD
VENINO, INC	0097	104	23		00001156	8728	04864	4A	700 BOSTON BOULEVARD
VENINO, RICHARD O & GERALDINE R	0021	26	2		00000182	05567	00208	2	105 STOCKTON BOULEVARD
VERCELLI, JAMES & ALLISON	0084	86	11.01		00001082	09346	04012	2	608 CHICAGO BOULEVARD
VERGA, DEBORAH A	0055	54	6		00000542	09292	02513	2	317 STOCKTON BOULEVARD
VERIS CAPITAL INVESTMENT I, LLC	0037	40	5		00000369	09379	00605	2	211 BROOKLYN BOULEVARD
VICARI, DAVID R & JEANNE	0021	25	5		00000225	09690	09988	2	904 SECOND AVENUE
VICKROY, THOMAS B & KAREN K	0047	48	7		00000642	09687	00643	2	317 BALTIMORE BOULEVARD
VIGILANTE, DANIEL & KENIA	0013	17	3		00000323	09474	09203	2	105 THE TERRACE
VIGNEC, JOHN H & MARY C	0071	71	6		00000972			2	515 BALTIMORE BOULEVARD
VINCENT, JEFFREY R & DEBORAH D	0056	56	3		00000858			2	407 SEA GIRT AVENUE
VINCENT, LESLIE S	0038	40	18		00000380	05639	00155	2	204 CHICAGO BOULEVARD
VIRGINIA VERAS 2015 REVOCABLE TRUST	0069	68	9		00001018	09547	09569	2	506 BEACON BOULEVARD
VITA, ANTHONY & DIANE	0015	20	2			8699	01352	2	103 BROOKLYN BOULEVARD
VUCKOVAZ, HELEN	0089	97	5		00001259	05325	00639	2	630 BEACON BOULEVARD
WADE, MARYANNE T, TRUSTEE	0044	46	1		00000669	09667	07465	2	301 BROOKLYN BOULEVARD
WALDRON, PAULA	0097	104	21		27001154	05461	00245	2	704 BOSTON BOULEVARD
WALKER, IRA A	0005	9	21		00000113	8848	06601	2	601 OCEAN AVENUE
WALKER, ROBERT & CYNTHIA	0092	101	9		00001203	09174	05445	2	716 NEW YORK BOULEVARD
WALL, DAWN	0098	105	15		00001129	09276	04409	2	718 CRESCENT PLACE
WALLACE, THOMAS S. & MARY PAT	0026	31	9		00000516	05486	00440	2	223 NEPTUNE PLACE
WALOTSKY, PHIL	0015	19	15.02		00000299	09597	06055	2	102 BEACON BOULEVARD
WALSH, ALICE A	0072	71	12		00000978			2	502 NEW YORK BOULEVARD
WALSH, JENNIFER & MONAHAN KEVIN	0063	63	13		00000779			2	406 BROOKLYN BOULEVARD
WALSH, JOSEPH W & MARY E	0049	49	17		00000632	8344	06122	2	308 BALTIMORE BOULEVARD
WALSH, WILLIAM & LISA	0041	44	4			09200	07708	2	309 BEACON BOULEVARD
WALSH, WILLIAM S & LILLIAN	0016	20	15		00000283	09567	05360	2	104 CHICAGO BOULEVARD
WALSIFER, NICHOLAS F & KERRI L	0077	76	17		00000908	8955	00199	2	500 CRESCENT PARKWAY
WALTSACK, THOMAS G & BARBARA W	0063	63	14		00000780			2	402 BROOKLYN BOULEVARD
WANDYCZ, MALGORAZATA & WOJCIECH	0022	26	16		00000196	8528	09287	2	104 TRENTON BOULEVARD
WARD, H GEOFFREY & WARD, M HEATHER	0032	36	6		00000443	09487	03378	2	219 BOSTON BOULEVARD
WARD, JOHN F III & MARILYN	0078	77	3		00000868	08024	00508	2	509 TRENTON BLVD
WARD, MARIE F	0091	100	12		00001227	05854	00548	2	706 BROOKLYN BOULEVARD
WARD, STEPHEN T & MAUREEN B	0066	65	13		00000750	09153	07025	2	408 BEACON BOULEVARD
WARD, WENDY E, H WARD & CYNTHIA MOREA	0062	62	10		00000791			2	416 NEW YORK BOULEVARD
WARDE, ANNE THERESE	0083	85	6		00001064	08193	06594	2	615 CHICAGO BOULEVARD
WASSER, ERIC S	0044	46	3		00000671	8897	06946	2	307 BROOKLYN BOULEVARD

TAXING DISTRICT NO. 43 SEA GIRT BORO

COUNTY NO. 13 MONMOUTH

NAME OF OWNER ADDITIONAL OWNERS	PAGE NO.	BLOCK NO.	LOT NO.	LOT QUALIF.	ACCOUNT NO.	DEED BOOK	DEED PAGE	CLASS	PROPERTY LOCATION
WASSMER, ROBERT E & JANE B	0027	31	11		00000518	8880	01195	2	218 STOCKTON BOULEVARD
WEEKS, DAVID L NANCY E	0049	49	14		00000629	8932	03224	2	314 BALTIMORE BOULEVARD
WEEKS, PATRICIA A	0026	31	6		00000513	08172	07055	2	215 NEPTUNE PLACE
WEIGEL, KENNETH G	0071	70	11		00000991	8689	06025	2	512 BROOKLYN BOULEVARD
WESTPHAL, VIRGINIA ANN	0053	52	11		00000579	05971	00270	2	302 CRESCENT PARKWAY
WHELAN, JON J & THOMAS	0030	34	1		00000462	09311	01023	2	201 WASHINGTON BOULEVARD
WHITE, LARRY & MARYBETH	0091	100	11		00001226			2	708 BROOKLYN BOULEVARD
WHITE, PATRICIA G	0055	55	1		00000530	8500	00294	2	301 SEA GIRT AVENUE
WHITTAM, SIBYLLE J, TRUSTEE	0048	49	7		00000622	09184	00372	2	315 PHILADELPHIA BOULEVAR
WHITTAM, SIBYLLE J, TRUSTEE	0048	49	8		00000623	09184	00463	2	317 PHILADELPHIA BOULEVAR
WICKERSTY, CATHERINE & PAULA	0081	80	1		00000962	09361	00985	2	601 PHILADELPHIA BOULEVAR
WIERMAN, MITCHELL & NANCY	0093	102	14		00001192	05800	00288	2	706 BALTIMORE BOULEVARD
WIERMAN, NANCY A, TRUSTEE	0082	84	12		00001049	09294	01989	2	625 BEACON BOULEVARD
WILLIAMS, DAVID M	0046	47	10			8360	04165	2	320 BROOKLYN BOULEVARD
WILLIAMS, MARIA T	0033	37	1		00000421	08085	01048	2	201 PHILADELPHIA BOULEVAR
WILSON, DORIS	0064	64	7		00000759			2	417 BROOKLYN BOULEVARD
WINANT, ROBERT E & MARIA T	0074	73	6		00000932	09547	06586	2	517 BOSTON BOULEVARD
WINDOWS TO THE SEA, LLC	0001	6	1		00000122	09564	04892	2	903 OCEAN AVENUE
WOERNER, JOSEPH A & MARILYN	0040	41	19		00000364	8534	07820	2	200 BEACON BOULEVARD
WOODCREST BIRCHWOOD, LLC	0011	15	3		00000018	09485	08127	2	3 BEACON BOULEVARD
WOODFORD, PAUL A & MARY JO	0043	45	11		00000696	09231	05002	2	102 FOURTH AVENUE
WOOLSEY, DAVID & SALLY	0024	28	5		00000143	8335	06760	2	109 SEASIDE PLACE
WORNOW, DARRYL S & PAMELA R	0057	57	1.05			09068	07361	2	400 WASHINGTON BLVD
WPM 511 SEA GIRT, LLC	0078	77	4		00000869	09679	08104	4A	511 SEA GIRT AVENUE
WPM 522 WASHINGTON, LLC	0080	77	12		00000878	09679	08136	4A	522-524 WASHINGTON BLVD.
XENIS, DENISE	0035	38	11		00000415	09158	05830	2	220 NEW YORK BOULEVARD
YAUCH, CONRAD H & HARRIET I	0034	38	6		00000410	05110	00833	2	215 BALTIMORE BOULEVARD
YUREK, DIANNE	0014	19	3		00000287	09109	08052	2	107 CHICAGO BOULEVARD
ZACCARO, MICHAEL R & MARJORIE P	0085	86	13		00001084	05560	00279	2	600 CHICAGO BOULEVARD
ZAKIN, ALAN & BARBARA CHAPMAN	0049	49	13		00000628	05885	00843	2	316 BALTIMORE BOULEVARD
ZALESKI, THEODORE R & SAMANTHA	0091	100	4		00001219	09657	06413	2	707 NEW YORK BOULEVARD
ZIENTEK, MARK & VIRGINIA	0082	84	11		00001048	05143	00538	2	623 BEACON BOULEVARD
ZIJM, DONALD	0040	42	3		00000328	8919	00596	2	207 BEACON BOULEVARD
ZILIOLI, MARCELO R & TARA R	0095	104	3		00001136	09295	09067	2	705 CRESCENT PLCE
ZILIOLI, TARA R	0052	51	16		00000596	09686	09407	2	304 BOSTON BOULEVARD
ZINSKY, KATE & REED, EVAN C	0087	95	2		00001231	09495	03765	2	615 NEW YORK BOULEVARD
ZIPF, EDWIN & MARY DONOVAN ZIPF	0048	49	9		00000624	8684	07081	1	319 PHILADELPHIA BOULEVAR
ZOUFALY, JEROME A & LINDA	0054	53	16		00000566	09031	00318	2	306 WASHINGTON BOULEVARD
ZUSI, PAMELA C	0009	13	5		00000050	09031	07442	2	7 BROOKLYN BOULEVARD
10 CHICAGO BOULEVARD GROUP, LLC	0009	13	8		00000047	09523	08457	2	10 CHICAGO BOULEVARD
105UNICORNS, LLC	0016	20	3		00000271	09532	04598	2	105 BROOKLYN BOULEVARD
110 BEACON, LLC	0015	19	12		00000296	09236	06120	2	110 BEACON BOULEVARD
1450 WASHINGTON ST 218 LLC%T.LYDON	0057	57	1.01			09149	04736	2	401 TRENTON BLVD
1612 PALM, LLC	0030	34	2		00000463	09681	09389	2	203 WASHINGTON BOULEVARD
1996 GC TRUST%E DEL MAURO&A MCCORM	0014	18	15		00000315	05803	00898	2	108 THE TERRACE
203 STOCKTON, LLC	0027	32	2		00000493	09328	04524	2	203 STOCKTON BOULEVARD
204 TERRACE ASSOCIATES LLC	0041	42	17		00000342	09085	03268	2	204 THE TERRACE
210 PHILADELPHIA LLC	0032	36	11.01		1284	09059	06093	2	210 PHILADELPHIA BOULEVAR
211 BEACON BOULEVARD, LLC	0040	42	5		00000330	8954	08798	2	211 BEACON BOULEVARD
211 SEA GIRT INC., A NJ CORPORATION	0009	13	1		00000038	05434	00354	2	211 OCEAN AVENUE
213 STOCKTON, LLC	0028	32	6		00000497	09693	06873	2	213 STOCKTON BOULEVARD
217 TRENTON BLVD, LLC	0029	33	6		00000482	08987	01278	2	217 TRENTON BOULEVARD
303 NEW YORK BLVD OF SG NJ, LLC	0045	47	2		00000654	09463	09562	2	303 NEW YORK BOULEVARD
305 RDB, LLC	0045	47	3		00000655	09349	06184	2	305 NEW YORK BOULEVARD
307 BOSTON BLVD LLC	0049	50	3		00000600	09152	08169	2	307 BOSTON BOULEVARD
403 TRENTON BLVD, LLC	0057	57	1.02			09526	06252	2	403 TRENTON BLVD
407 NEW YORK, LLC	0063	63	3		00000770	09647	09803	2	407 NEW YORK BOULEVARD
410 PHILLY LLC	0060	60	11		00000818	09203	05834	2	410 PHILADELPHIA BOULEVAR
501 WASHINGTON BLVD, LLC % SITAR CO	0076	76	1		00000884	08018	08593	4A	501 WASHINGTON BOULEVARD
503 WASHINGTON BLVD., LLC	0076	76	2		00000885	08037	03251	4A	503 WASHINGTON BOULEVARD
510 BEACON, LLC	0069	68	7		00001016	09696	01048	1	510 BEACON BOULEVARD
513 BROOKLYN BOULEVARD, CO	0069	69	6		00001002	8845	09241	2	513 BROOKLYN BOULEVARD
519 WASHINGTON SG, LLC	0076	76	6		00000889	09518	08030	4A	535-541 WASHINGTON BLVD.
6 BEACON, LLC	0010	14	10		00000030	09644	01019	2	6 BEACON BOULEVARD
605 OCEAN AVENUE, LLC	0005	9	20		00000112	09549	05700	2	605 OCEAN AVENUE
605 PHILADELPHIA BLVD CO.	0081	80	3		00000964	09307	00153	2	605 PHILADELPHIA BLVD.
607 BEACON BOULEVARD CO.	0081	84	3		00001040	8076	07713	2	607 BEACON BOULEVARD
608 BROOKLYN BLVD, LLC	0085	87	9		00001093	09618	09197	2	608 BROOKLYN BOULEVARD

TAXING DISTRICT NO. 43 SEA GIRT BORO

COUNTY NO. 13 MONMOUTH

NAME OF OWNER ADDITIONAL OWNERS	PAGE NO.	BLOCK NO.	LOT NO.	LOT QUALIF.	ACCOUNT NO.	-----DEED----- BOOK PAGE CLASS	-----PROPERTY----- LOCATION
655 OCEAN AVE, LLC	0004	9	2		00000094	08989 00866 2	655 OCEAN AVENUE
7 BEACON, LLC	0011	15	6		00000015	09477 01809 2	7 BEACON BOULEVARD
7 NEW YORK BOULEVARD LLC	0008	12	5		00000062	09050 08960 2	7 NEW YORK BOULEVARD
701 BROOKLYN HOLDING, LLC	0090	99	1		00001243	8472 09418 4A	701 BROOKLYN BOULEVARD
702 BALTIMORE BLVD, LLC	0093	102	15		00001193	09654 05220 2	702 BALTIMORE BOULEVARD
704 MORVEN TERRACE, LLC	0003	7	9		00000206	09320 01563 2	704 MORVEN TERRACE
706 MORVEN TERRACE, LLC	0003	7	8		00000205	09416 06984 2	706 MORVEN TERRACE
712 MORVEN TERRACE, LLC	0002	7	5.02		00000202	09673 09554 1	712 MORVEN TERRACE
714 MORVEN TERRACE, LLC	0002	7	5.01		00000202	09674 09202 1	714 MORVEN TERRACE
716 BOSTON BOULEVARD CO.	0096	104	16		00001149	8884 01139 2	716 BOSTON BOULEVARD

TAXING DISTRICT NO. 43 SEA GIRT BORO

COUNTY NO. 13 MONMOUTH

NAME OF OWNER ADDITIONAL OWNERS	PAGE NO.	BLOCK NO.	LOT NO.	LOT QUALIF.	ACCOUNT NO.	-----DEED----- BOOK PAGE	-----PROPERTY----- CLASS LOCATION
------------------------------------	-------------	--------------	------------	----------------	----------------	-----------------------------	--------------------------------------

VERIZON - NEW JERSEY	0001	999	1		00001269		6A SEA GIRT
----------------------	------	-----	---	--	----------	--	-------------

TAXING DISTRICT NO. 43 SEA GIRT BORO

COUNTY NO. 13 MONMOUTH

NAME OF OWNER ADDITIONAL OWNERS	PAGE NO.	BLOCK NO.	LOT NO.	LOT QUALIF.	ACCOUNT NO.	-----DEED----- BOOK PAGE	-----PROPERTY----- CLASS LOCATION
BOROUGH OF SEA GIRT	0001	1	1		00000020		15C BEACH FRONT
BOROUGH OF SEA GIRT	0001	2	1		00000115		15C BEACH FRONT
BOROUGH OF SEA GIRT	0001	3	1		2		15C BEACHFRONT(MORVEN TERR)
BOROUGH OF SEA GIRT	0001	4	1		00000123		15C BEACHFRONT
BOROUGH OF SEA GIRT	0001	9	22		00000114		15C CRESCENT PARK
BOROUGH OF SEA GIRT	0001	15	1		00000001		15C 9 OCEAN AVENUE
BOROUGH OF SEA GIRT	0001	17	1		00000320		15C WRECK POND
BOROUGH OF SEA GIRT	0001	17	2		00000324		15C WRECK POND
BOROUGH OF SEA GIRT	0001	43	1		00000344		15C WRECK POND
BOROUGH OF SEA GIRT	0001	43	2		00000345		15C THE TERRACE
BOROUGH OF SEA GIRT	0002	48	8		00000643		15C 319-321 BALTIMORE BOULEVA
BOROUGH OF SEA GIRT	0002	61	10		00000807		15C 400 BALTIMORE BOULEVARD
BOROUGH OF SEA GIRT	0002	67	1		00001022	05730 00223	15C WRECK POND
BOROUGH OF SEA GIRT	0002	75	1		00000926		15C THE PLAZA
BOROUGH OF SEA GIRT	0002	78	1		00001157		15C RAILROAD PLAZA
BOROUGH OF SEA GIRT	0002	80	4		00000965		15C 602 BALTIMORE BOULEVARD
BOROUGH OF SEA GIRT	0002	81	1.01		00000980		15C 12 SIXTH AVENUE
BOROUGH OF SEA GIRT	0002	81	1.02		00000980		15C 8 SIXTH AVENUE
BOROUGH OF SEA GIRT	0002	82	1		00000996		15C SIXTH AVENUE
BOROUGH OF SEA GIRT	0002	84	1		00001038		15C 601 BEACON BOULEVARD
BOROUGH OF SEA GIRT	0002	84	20				15C ALONG WRECK POND
BOROUGH OF SEA GIRT	0002	84	21		00001057		15C WRECK POND
BOROUGH OF SEA GIRT	0003	88	1		00001098		15C BALTIMORE BOULEVARD
BOROUGH OF SEA GIRT	0003	89	1		00001105		15C BELL PLACE
BOROUGH OF SEA GIRT	0003	90	1		00001106		15C 612 PHILA & 613 BOSTON
BOROUGH OF SEA GIRT	0003	91	1		00001158		15C RAILROAD PLAZA
BOROUGH OF SEA GIRT	0003	98	3		00001267		15C 700 BEACON BOULEVARD
GOVERNOR'S COURT	0002	77	7			09617 09198	15F 534 WASHINGTON BLVD
MEIXSELL, MICHAEL & ELLEN	0003	97	1		00001255		15F 619 CHICAGO BOULEVARD
SEA GIRT BOARD OF EDUCATION	0003	93	1.01			8734 01219	15A 401 BELL PLACE
SEA GIRT BOARD OF EDUCATION	0003	93	1.02		00001108	8734 01219	15A 451 BELL PLACE
SEA GIRT BOARD OF EDUCATION	0003	93	1.03			8734 01219	15A 491 BELL PLACE
SOCIETY OF THE SACRED HEART NEW JER	0003	103	18		00001176	09377 01413	15D 710 PHILADELPHIA BLVD.
ST MARK'S ROMAN CATHOLIC CHURCH	0001	35	4		00000454		15D 209-217 CRESCENT PARKWAY
ST. MARK S ROMAN CATHOLIC CHURCH	0001	35	5		00000455		15D 219-223 CRESCENT PARKWAY
ST. URIEL'S CHURCH	0001	37	7		00000427		15D 219-223 PHILADELPHIA BLVD
ST. URIEL'S CHURCH	0001	37	8		00000428		15D 222 BALTIMORE BOULEVARD
STATE OF NJ C/O DEPT OF DEFENSE	0003	106	1		00001268		15C 500 SEA GIRT AVENUE
THE PLAZA	0002	76	10		00000893	00000 00000	15F 800-804 THE PLAZA #1

TAXING DISTRICT NO. 43 SEA GIRT BORO

COUNTY NO. 13 MONMOUTH

PROPERTY LOCATION	PAGE NO.	BLOCK NO.	LOT NO.	LOT QUALIF.	ACCOUNT NO.	ZONE	TAX MAP	PROP CLASS	NAME OF OWNER
ALONG WRECK POND	0083	84	20				5	15C	BOROUGH OF SEA GIRT
BALTIMORE BOULEVARD	0086	88	1		00001098		5	15C	BOROUGH OF SEA GIRT
1 BALTIMORE BOULEVARD	0006	11	2				1	2	LYONS, LUANN MARIE
2 BALTIMORE BOULEVARD	0006	10	11				1	2	ROMANO, KATHRYN P
3 BALTIMORE BOULEVARD	0007	11	3		00000079		1	2	FERRARA, RALPH T, & THOMAS V
4 BALTIMORE BOULEVARD	0006	10	10		00000084		1	2	NATALE, JOSEPH D & KAREN
6 BALTIMORE BOULEVARD	0006	10	9		00000085		1	2	MCCORMICK, JAMES & ANN
7 BALTIMORE BOULEVARD	0007	11	4		00000078		1	2	DESANTIS, JOSEPH F JR & AMY LIPTON
8 BALTIMORE BOULEVARD	0006	10	8		00000086		1	2	NATALE, JOSEPH & KAREN M
9 BALTIMORE BOULEVARD	0007	11	5				1	2	DICKS, DENISE
10 BALTIMORE BOULEVARD	0006	10	7		00000087		1	2	FELLINI, LAURIE & 512 82ND ST CORP
11 BALTIMORE BOULEVARD	0007	11	6		00000077		1	2	RANTA, BARBARA & RAYMOND E
12 BALTIMORE BOULEVARD	0006	10	6		00000088		1	2	MCKINLAY, THOMAS & PAMELA
101 BALTIMORE BOULEVARD	0018	22	1		00000243		1	2	ARZANO, ROBERT & LINDA
102 BALTIMORE BOULEVARD	0020	23	13		00000242		1	2	SHALHOUB, EDWARD H & NANCY ELLEN
103 BALTIMORE BOULEVARD	0018	22	2		00000244		1	2	ROTOLO, JAMES E & BONNIE B
104 BALTIMORE BOULEVARD	0020	23	12		00000241		1	2	FERRARA, J, J EDELSON & J GROSSO
106 BALTIMORE BOULEVARD	0020	23	11		00000240		1	2	LEAHY, THOMAS G & MARUEEN
107 BALTIMORE BOULEVARD	0018	22	3		00000245		1	2	DAVIES, J P FAMILY TRST %F&R DAVIES
108 BALTIMORE BOULEVARD	0020	23	10		00000239		1	2	O'CONNOR, MICHAEL F
109 BALTIMORE BOULEVARD	0018	22	4		00000246		1	2	LACHANCE, MARGARET P
110 BALTIMORE BOULEVARD	0020	23	9		2		1	2	PASSAIC, WILLIAM H
112 BALTIMORE BOULEVARD	0020	23	8		00000238		1	2	SCOTT, CHARLES REED & LENKA
113 BALTIMORE BOULEVARD	0018	22	5		00000247		1	2	KEHOE, JULIE A & CLARENCE G
114 BALTIMORE BOULEVARD	0019	23	7		00000237		1	2	ROGERS, PATRICIA M, ETAL, TRUSTEES
115 BALTIMORE BOULEVARD	0018	22	6		00000248		1	2	FONTANA, VICTOR J & CHRISTINE L
117 BALTIMORE BOULEVARD	0018	22	7		00000249		1	2	GIUCA, DEMARCO, BAVARO & CONELLI
120 BALTIMORE BOULEVARD	0019	23	6		00000236		1	1	BATTISTA, COLLEEN SKEUSE
200 BALTIMORE BOULEVARD	0034	37	17		00000437		4	2	KMK, LLC
201 BALTIMORE BOULEVARD	0034	38	1		00000405		4	2	DEFEO, DAVID F & NANCY A
202 BALTIMORE BOULEVARD	0034	37	16		00000436		4	2	KUCHAR, MICHAEL D & BARBARA M
204 BALTIMORE BOULEVARD	0034	37	15		00000435		4	2	KUZMA, DANIEL GREGORY, TRUSTEE
205 BALTIMORE BOULEVARD	0034	38	2		00000406		4	2	BOOKER, WILLIAM & CANDICE
206 BALTIMORE BOULEVARD	0034	37	14		00000434		4	2	HAIDRI, RIAZ & CHRISTINA
208 BALTIMORE BOULEVARD	0034	37	13		00000433	1E	4	2	DILEO, DONNA A, SUCCESSOR TRUSTEE
209 BALTIMORE BOULEVARD	0034	38	3		00000407		4	2	DEL RUSSI, NANCY
210 BALTIMORE BOULEVARD	0033	37	12		00000432		4	2	LIPPERT, DIANE B
211 BALTIMORE BOULEVARD	0034	38	4		00000408		4	2	DEBIASE, CARL E & MARILYN T
212 BALTIMORE BOULEVARD	0033	37	11.02				4	2	ROSS, JOHN JOSEPH II
213 BALTIMORE BOULEVARD	0034	38	5		00000409	1E	4	2	SUDOWSKY, ANTOINETTE, TRUSTEE
214 BALTIMORE BOULEVARD	0033	37	11.01				4	2	LALLI, DANIEL & ALISON
215 BALTIMORE BOULEVARD	0034	38	6		00000410		4	2	YAUCH, CONRAD H & HARRIET I
217 BALTIMORE BOULEVARD	0034	38	7		00000411		4	2	ISABELLA, MATTHEW & MARY
218 BALTIMORE BOULEVARD	0033	37	10		00000430		4	2	FETZER, DONALD E & CHRISTINE S
219 BALTIMORE BOULEVARD	0034	38	8		00000412		4	2	REYNOLDS, DAVID LINN & CAROL
220 BALTIMORE BOULEVARD	0033	37	9		00000429		4	2	ABRAHAM, SALLY A & MILDRED M
221 BALTIMORE BOULEVARD	0034	38	9		00000413		4	2	ARNONE, GERARD M
222 BALTIMORE BOULEVARD	0033	37	8		00000428		4	15D	ST. URIEL'S CHURCH
223 BALTIMORE BOULEVARD	0035	38	10		00000414		4	2	JOLLY, DOUGLAS W & DOREEN
300 BALTIMORE BOULEVARD	0049	49	20		00000635		4	2	BUCKNAM, JAMES R & JAMIE
301 BALTIMORE BOULEVARD	0047	48	1		00000636		4	2	BULZACCHELLI, JOHN F REV LIV TRST
302 BALTIMORE BOULEVARD	0049	49	19		00000634		4	2	GODT, NEAL K & DEBRA L, TRUSTEES
305 BALTIMORE BOULEVARD	0047	48	2		00000637		4	2	PETER, BARBARA
306 BALTIMORE BOULEVARD	0049	49	18		00000633		4	2	CAMPISANO, NICHOLAS & GERALDINE
307 BALTIMORE BOULEVARD	0047	48	3		00000638		4	2	DEANTONIO, JOSEPH & TOBY
308 BALTIMORE BOULEVARD	0049	49	17		00000632		4	2	WALSH, JOSEPH W & MARY E
309 BALTIMORE BOULEVARD	0047	48	4		00000639		4	2	GORIA, JEFFREY L & ANGELA
310 BALTIMORE BOULEVARD	0049	49	16		00000631		4	2	HOWLEY, CAROLYN P
311 BALTIMORE BOULEVARD	0047	48	5		00000640		4	2	BYRNE, JEFFREY G & LINDA A
312 BALTIMORE BOULEVARD	0049	49	15		00000630		4	2	MC GEEHAN, PATRICK & KERRI
314 BALTIMORE BOULEVARD	0049	49	14		00000629		4	2	WEEKS, DAVID L NANCY E
315 BALTIMORE BOULEVARD	0047	48	6		00000641		4	2	MOLINARI, LOUIS V
316 BALTIMORE BOULEVARD	0049	49	13		00000628		4	2	ZAKIN, ALAN & BARBARA CHAPMAN
317 BALTIMORE BOULEVARD	0047	48	7		00000642		4	2	VICKROY, THOMAS B & KAREN K
318 BALTIMORE BOULEVARD	0049	49	12		00000627		4	2	CAREY, WILLIAM C & DIANE E
319-321 BALTIMORE BOULEVA	0047	48	8		00000623		4	15C	BOROUGH OF SEA GIRT
320 BALTIMORE BOULEVARD	0049	49	11		00000626		4	2	TRAPANI, MARILYN
400 BALTIMORE BOULEVARD	0061	61	10		00000807		4	15C	BOROUGH OF SEA GIRT

TAXING DISTRICT NO. 43 SEA GIRT BORO

COUNTY NO. 13 MONMOUTH

PROPERTY LOCATION	PAGE NO.	BLOCK NO.	LOT NO.	LOT QUALIF.	ACCOUNT NO.	ZONE	TAX MAP	PROP CLASS	NAME OF OWNER
401 BALTIMORE BOULEVARD	0061	62	1		00000782		4	2	LAPLACA, ROBERT M & THERESA
403 BALTIMORE BOULEVARD	0061	62	2		00000783		4	2	HERMANN, ARNOLD & JUDITH
405 BALTIMORE BOULEVARD	0061	62	3		00000784		4	2	PUIG, VINCENT PAUL JR & JOLENE ONDEY
407 BALTIMORE BOULEVARD	0061	62	4		00000785		4	2	PAGANO, MICHAEL & DIANE
409 BALTIMORE BOULEVARD	0061	62	5		00000786		4	2	ELLIOTT, MARY K
411 BALTIMORE BOULEVARD	0062	62	6		00000787		4	2	HALL, NORMAN & EILEEN
413 BALTIMORE BOULEVARD	0062	62	7		00000788		4	2	ALELES, ANDREA J TRUST
415 BALTIMORE BOULEVARD	0062	62	8		00000789		4	2	LENAHAN, THOMAS E JR & M ANN
417 BALTIMORE BOULEVARD	0062	62	9		00000790		4	2	PLUM, ROBERT J III & SUZANNE E
500 BALTIMORE BOULEVARD	0073	72	13.02				2	2	VELA, JAMES & MARY LEAHY
501 BALTIMORE BOULEVARD	0071	71	1		00000967		5	2	QUANE, THOMAS M
502 BALTIMORE BOULEVARD	0073	72	13.01		00000961		2	2	SHPERUN, NATALIA
504 BALTIMORE BOULEVARD	0073	72	12		00000960		6	2	HALL, CLIFFORD P & ROBERTA SCHEINER
505 BALTIMORE BOULEVARD	0071	71	2		00000968		5	2	C G C REALTY, LLC
506 BALTIMORE BOULEVARD	0073	72	11		00000959		6	2	TYNER, GEORGIANNA
507 BALTIMORE BOULEVARD	0071	71	3		00000969		5	2	MENDOZA, LINDA A
509 BALTIMORE BOULEVARD	0071	71	4		00000970		5	2	FLEISCHMAN, KEITH & LUCELENA
510 BALTIMORE BOULEVARD	0073	72	10		00000958		6	2	HEDDEN, WILLIAM R III
512 BALTIMORE BOULEVARD	0073	72	9		00000957		6	2	GIBBS, JOHN J III & PATRICIA F
513 BALTIMORE BOULEVARD	0071	71	5		00000971		5	2	HILLENBRAND, BRUCE D & SARAH H
515 BALTIMORE BOULEVARD	0071	71	6		00000972		5	2	VIGNEC, JOHN H & MARY C
516 BALTIMORE BOULEVARD	0073	72	8		00000956		6	2	FORLENZA GROUP LLC
517 BALTIMORE BOULEVARD	0071	71	7		00000973		5	2	KELLY, JEFFREY & JANET
600 BALTIMORE BOULEVARD	0081	80	5		00000966		6	2	JONES, BRADLEY LAURENCE
602 BALTIMORE BOULEVARD	0081	80	4		00000965		6	15C	BOROUGH OF SEA GIRT
613 BALTIMORE BOULEVARD	0087	94	1		00001211		5	2	NAPOLITANO, ALBERT & YOLANDA
615 BALTIMORE BOULEVARD	0087	94	2		00001212		5	2	SCHWIER, PHILIP C & KAREN LEA
617 BALTIMORE BOULEVARD	0087	94	3		00001213		5	2	RATLIFF, RICHARD C & DENISE C
700 BALTIMORE BOULEVARD	0094	102	16		00001194		6	2	MCGRATH, FRANK W & NEWMAN, DONNA
702 BALTIMORE BOULEVARD	0093	102	15		00001193		6	2	702 BALTIMORE BLVD, LLC
703 BALTIMORE BOULEVARD	0091	101	1		00001195	1W	5	4A	BKB REALTY LLC
706 BALTIMORE BOULEVARD	0093	102	14		00001192		6	2	WIERMAN, MITCHELL & NANCY
707 BALTIMORE BOULEVARD	0091	101	2		00001196		5	2	HAAG, THOMAS W & AIMEE D
708 BALTIMORE BOULEVARD	0093	102	13		00001191		6	2	FUSCO, GREGORY & SUSAN S
709 BALTIMORE BOULEVARD	0091	101	3		00001197		5	2	PRIOR, GERALD & COLLEEN
711 BALTIMORE BOULEVARD	0092	101	4		00001198		5	2	SCHEIDERMAN, DONALD M & KATHLEEN A
712 BALTIMORE BOULEVARD	0093	102	12		00001190		6	2	PANNKUK, ERIC & SETON
713 BALTIMORE BOULEVARD	0092	101	5		00001199		5	2	MULTOP, JOHN RIDWAY & GAIL M
715 BALTIMORE BOULEVARD	0092	101	6		00001200		5	2	KAUFFMAN, BENTON FAIR III & TAMARA TYR
716 BALTIMORE BOULEVARD	0093	102	11		00001189		6	2	HARTER, GLORIA
717 BALTIMORE BOULEVARD	0092	101	7		00001201		5	2	DONOVAN, MARY M
720 BALTIMORE BOULEVARD	0093	102	10		00001188		6	2	SULLIVAN, BRENDAN
BEACH FRONT	0001	1	1		00000020		1	15C	BOROUGH OF SEA GIRT
BEACH FRONT	0001	2	1		00000115		1/2	15C	BOROUGH OF SEA GIRT
BEACHFRONT	0001	4	1		00000123		2	15C	BOROUGH OF SEA GIRT
BEACHFRONT (MORVEN TERR)	0001	3	1		2		2	15C	BOROUGH OF SEA GIRT
604 BEACON BLVD.	0084	85	12		00001070		5	2	SCHNURR, THOMAS R & MEGAN G
606 BEACON BLVD.	0083	85	11		00001069		5	2	BAKER, JILLIAN E
608 BEACON BLVD.	0083	85	10		00001068		5	2	LAWLER, PATRICK M & KARA M
612 BEACON BLVD.	0083	85	8		00001066		5	2	MORTON, JOHN CURTIS & ALFRED C JR
1 BEACON BOULEVARD	0011	15	2		00000019		1	2	MILLER, CHARLES E & BETSY P
2 BEACON BOULEVARD	0010	14	12		00000028		1	2	CURTIS, JOHN R JR & PAMELA ANN MANFRED
2A BEACON BOULEVARD	0011	14	13		00000027		1	2	SULLIVAN, KEVIN F & PICCONE, REBECCA K
3 BEACON BOULEVARD	0011	15	3		00000018		1	2	WOODCREST BIRCHWOOD, LLC
4 BEACON BOULEVARD	0010	14	11		00000029		1	2	BENNETT, ROBYN & SCHWARTZ, MARC
5A BEACON BOULEVARD	0011	15	4		00000017		1	2	TRAVISANO, RONALD
5 BEACON BOULEVARD	0011	15	5		00000016		1	2	NASO, ROBERT D & SHALINI JAISINGHANI
6 BEACON BOULEVARD	0010	14	10		00000030		1	2	6 BEACON, LLC
7 BEACON BOULEVARD	0011	15	6		00000015		1	2	7 BEACON, LLC
8-12 BEACON BOULEVARD	0010	14	9		00000031		1	4A	AVON HOTEL CORPORATION
9 BEACON BOULEVARD	0011	15	7		00000014		1	2	CASA LAUZON, LLC
11 BEACON BOULEVARD	0011	15	8		00000013		1	2	H DENNIS LAUZON REVOCABLE TRUST
13 BEACON BOULEVARD	0011	15	9		00000012		1	2	BARNA, JOHN A ETAL
100 BEACON BOULEVARD	0015	19	16.01		00000299	1E	1	2	FLORENTINE, JOSEPH III
101 BEACON BOULEVARD	0013	18	1		00000301		1	2	MORSE, DEXTER A
102 BEACON BOULEVARD	0015	19	15.02		00000299	1E	1	2	WALOTSKY, PHIL
103 BEACON BOULEVARD	0013	18	2		00000302		1	2	ABRAHAMSON, KERMIT & PATRICIA
104 BEACON BOULEVARD	0015	19	15.01		00000299	1E	1	2	QUINLAN, JUDITH G & ROBERT W, TRUSTEES,

TAXING DISTRICT NO. 43 SEA GIRT BORO

COUNTY NO. 13 MONMOUTH

PROPERTY LOCATION	PAGE NO.	BLOCK NO.	LOT NO.	LOT QUALIF.	ACCOUNT NO.	ZONE	TAX MAP	PROP CLASS	NAME OF OWNER
105 BEACON BOULEVARD	0013	18	3		00000303		1	2	MURPHY, DANIEL & ERICA
106 BEACON BOULEVARD	0015	19	14		00000298		1	2	HAUGH, MICHAEL J&CATHERINE,TRUSTEES
107 BEACON BOULEVARD	0013	18	4		00000304		1	2	ANNITTO, SEAN
108 BEACON BOULEVARD	0015	19	13		00000297		1	2	FULLER, THOMAS M & SUSAN J
109 BEACON BOULEVARD	0013	18	5		00000305		1	1	SHERIDAN, MARY DUGAN
110 BEACON BOULEVARD	0015	19	12		00000296		1	2	110 BEACON, LLC
111 BEACON BOULEVARD	0013	18	6		00000306		1	2	KILLELEA, MARY BETH
112 BEACON BOULEVARD	0015	19	11		00000295		1	2	MCMANUS, KEVIN F & MARY ELLEN
113 BEACON BOULEVARD	0013	18	7		00000307		1	2	CAMPISANO, NICHOLAS & GERALDINE
114 BEACON BOULEVARD	0015	19	10		00000294		1	2	NALL, RHEA F & DANA L
115 BEACON BOULEVARD	0013	18	8		00000308		1	2	CASSANELLI, JOSEPH R & TINA M
117 BEACON BOULEVARD	0013	18	9		00000309		1	2	DUNN RESIDENCE TRUST, ET AL
118 BEACON BOULEVARD	0015	19	9		00000293		1	2	HEARY, ROBERT F
200 BEACON BOULEVARD	0040	41	19		00000364		4	2	WOERNER, JOSEPH A & MARILYN
201 BEACON BOULEVARD	0040	42	1		00000325		4	2	BORIOTTI, JAMES J & SUSAN A
202 BEACON BOULEVARD	0040	41	18		00000363		4	2	PESEL, THOMAS F & FRANCINA H
204 BEACON BOULEVARD	0039	41	17		00000362		4	1	CONIARIS, HARRY & ELENA
205 BEACON BOULEVARD	0040	42	2		00000327		4	2	DEVLIN, EILEEN
206 BEACON BOULEVARD	0039	41	16		00000361		4	2	SHELL, EDWARD M & LYNN ANN
207 BEACON BOULEVARD	0040	42	3		00000328		4	2	ZIJM, DONALD
208 BEACON BOULEVARD	0039	41	15		00000360		4	2	LIFLAND, JOHN C & JEAN G, TRUSTEES
209 BEACON BOULEVARD	0040	42	4		00000329		4	2	DAISAK, DANIEL N & LAURA R
210 BEACON BOULEVARD	0039	41	14		00000359		4	2	BITTERMAN, DAVID M & KIMBERLY G
211 BEACON BOULEVARD	0040	42	5		00000330		4	2	211 BEACON BOULEVARD, LLC
212 BEACON BOULEVARD	0039	41	13		00000358		4	2	DUFFY, WILLIAM & BARBARA
215 BEACON BOULEVARD	0040	42	6		00000331		4	2	MCAULEY, STEPHEN P & JANET
216 BEACON BOULEVARD	0039	41	12		00000357		4	2	BAKER, BRIAN & MARGUERITE
217 BEACON BOULEVARD	0040	42	7		00000332		4	2	KOENIG, ROBIN
218 BEACON BOULEVARD	0039	41	11		00000356		4	2	SWEENEY, CHARLES B & ROBIN
219 BEACON BOULEVARD	0040	42	8		00000333		4	2	EICKE, GERALD & ANN
220 BEACON BOULEVARD	0039	41	10		00000355		4	2	PARITZ, CRAIG J & SHERRI DAWN
221 BEACON BOULEVARD	0040	42	9		00000334		4	2	STAFFORD, RICHARD & SHIELA
223 BEACON BOULEVARD	0040	42	10		00000335		4	2	LEDDY, MARK L. & BARBARA W.
300 BEACON BOULEVARD	0044	45	21		00000706		4	2	HEDDEN, JAMES C & MARY JO
301 BEACON BOULEVARD	0041	44	1		00000707		4	2	KELLER, MARYANN C
302 BEACON BOULEVARD	0044	45	20		00000705		4	2	CARLILE, KIMBERLY
304 BEACON BOULEVARD	0044	45	19		00000704		4	2	COESTER, VIRGINIA R
305 BEACON BOULEVARD	0041	44	2		00000709		4	1	HOFFMAN, KERMIT B & ALYSON L
306 BEACON BOULEVARD	0044	45	18		00000703		4	2	HYDE, R. REGINALD, II
307 BEACON BOULEVARD	0041	44	3		00000710		4	2	SCHORR,LAWRENCE J & JENNIFER TRUST
309 BEACON BOULEVARD	0041	44	4				4	2	WALSH, WILLIAM & LISA
310 BEACON BOULEVARD	0044	45	17		00000702		4	2	PALUMBO, FRANCIS & SUSANA, TRUSTEES
311 BEACON BOULEVARD	0041	44	5.01		00000711	1E	4	2	BEGLEY, MATTHEW & CAREY
312 BEACON BOULEVARD	0044	45	16		00000701		4	2	GALLAGHER, THOMAS G & KATHLEEN A
313 BEACON BOULEVARD	0042	44	5.02		00000711	1E	4	2	JOHN GERARD DANIELLO TRUST, ETAL
314 BEACON BOULEVARD	0044	45	15		00000700		4	2	O'BRIEN, GEORGE & KATHLEEN
315 BEACON BOULEVARD	0042	44	6		00000712		4	2	DUNNE, TIMOTHY & JEANNE
316 BEACON BOULEVARD	0043	45	14		00000699		4	2	TWYMAN, DOUGLAS & MICHELE
317 BEACON BOULEVARD	0042	44	7		00000713		4	2	TORRONE, ROBERT & MARION
318 BEACON BOULEVARD	0043	45	13		00000698		4	2	DULIN, DENNIS P & ANA S
319 BEACON BOULEVARD	0042	44	8				4	2	LETCHER, NORMA R
320 BEACON BOULEVARD	0043	45	12		00000697		4	2	CARPINELLI, NICHOLAS A & BRODY, MAR
400 BEACON BOULEVARD	0066	65	15		00000752		4	2	HOOKER,PAUL J & NADINE MARGO
401 BEACON BOULEVARD	0066	66	1		00000722		4	2	ARDIFF, THOMAS J & JEANNE D
402 BEACON BOULEVARD	0066	65	14		00000751		4	2	HOOKER, PAUL J & NADINE MARGO
403 BEACON BOULEVARD	0066	66	2		00000723		4	2	RALPH, PATRICIA
405 BEACON BOULEVARD	0066	66	3		00000724		4	2	STEVENS, KELVIN
407 BEACON BOULEVARD	0066	66	4		00000725		4	2	FLAMMER, ROBERT & KATHLEEN
408 BEACON BOULEVARD	0066	65	13		00000750		4	2	WARD, STEPHEN T & MAUREEN B
410 BEACON BOULEVARD	0065	65	12		00000749		4	2	JELLIFF, KENNETH G & EVELYN G
411 BEACON BOULEVARD	0066	66	5		00000726		4	2	PACE, THOMAS & LOREN
412 BEACON BOULEVARD	0065	65	11		00000748		4	2	ABRAHAMSON, MATTHEW & CARLA
414 BEACON BOULEVARD	0065	65	10		00000747		4	2	TARA DACHNOWICZ LIVING TRUST
415 BEACON BOULEVARD	0066	66	6		00000727		4	2	DECKER, DAVID T & VIRGINIA
417 BEACON BOULEVARD	0066	66	7		00000729		4	2	PASQUALE, JUDITH ANN
418 BEACON BOULEVARD	0065	65	9		00000746		4	1	SIMKO, MICHAEL J & SHERRI H
500 BEACON BOULEVARD	0069	68	11		00001020		5	2	CAVANAUGH, PATRICK G & LINDA D
501 BEACON BOULEVARD	0068	67	14		00001025		5	2	HAHN, KRISTINA

TAXING DISTRICT NO. 43 SEA GIRT BORO

COUNTY NO. 13 MONMOUTH

PROPERTY LOCATION	PAGE NO.	BLOCK NO.	LOT NO.	LOT QUALIF.	ACCOUNT NO.	ZONE	TAX MAP	PROP CLASS	NAME OF OWNER
502 BEACON BOULEVARD	0069	68	10		00001019		5	2	CLARK, JOHN K & CYNTHIA M
503 BEACON BOULEVARD	0068	67	15.01		00001026	1E	5	2	DORAN, EDWARD M & MARY J
506 BEACON BOULEVARD	0069	68	9		00001018		5	2	VIRGINIA VERAS 2015 REVOCABLE TRUST
508 BEACON BOULEVARD	0069	68	8		00001017		5	2	COUSO, ELIAS
510 BEACON BOULEVARD	0069	68	7		00001016		5	1	510 BEACON, LLC
600 BEACON BOULEVARD	0084	85	13.02		00001071	1W	5	1	REPOLI, ANDREW
601 BEACON BOULEVARD	0081	84	1		00001038		5	15C	BOROUGH OF SEA GIRT
602 BEACON BOULEVARD	0084	85	13.01		00001071	1W	5	2	GLENN, KEVIN PATRICK & GABRIELLA
605 BEACON BOULEVARD	0081	84	2		00001039		5	2	GLENN, GABRIELLA G, TRUSTEE
607 BEACON BOULEVARD	0081	84	3		00001040		5	2	607 BEACON BOULEVARD CO.
609 BEACON BOULEVARD	0081	84	4.01		00001041	1W	5	2	PETRONKO, RAYMOND & SEMANIK, ANNE
610 BEACON BOULEVARD	0083	85	9		00001067		5	2	LARKIN, JOHN PATRICK & MARY BETH
611 BEACON BOULEVARD	0082	84	5		00001042		5	2	SANCTUARY 611, LLC
613 BEACON BOULEVARD	0082	84	6		00001043		5	2	BRISBEN, KAREN S
615 BEACON BOULEVARD	0082	84	7		00001044		5	2	PRICE, BRYAN C
617 BEACON BOULEVARD	0082	84	8		00001045		5	2	BOTT, RICHARD R & CYNTHIA B
618 BEACON BOULEVARD	0089	97	10		00001263		5	2	RILEY, JOHN J JR
619 BEACON BOULEVARD	0082	84	9		00001046		5	2	FERGUSON, MARY CONSTANCE
621 BEACON BOULEVARD	0082	84	10		00001047		5	2	LESAGE, JEFFREY C & SANDRA C TRUSTS
622 BEACON BOULEVARD	0089	97	9		00001262		5	2	SMITH, JONATHAN & JACOBI, AMANDA
623 BEACON BOULEVARD	0082	84	11		00001048		5	2	ZIENTEK, MARK & VIRGINIA
624 BEACON BOULEVARD	0089	97	8				5	2	SAPNO, JAMES & SUSAN
625 BEACON BOULEVARD	0082	84	12		00001049		5	2	WIERMAN, NANCY A, TRUSTEE
626 BEACON BOULEVARD	0089	97	7		00001271		5	2	BARELLI, JOHN & ANNA
627 BEACON BOULEVARD	0082	84	13		00001050		5	2	GALATI, JENNIFER & LIPPOLIS, JUSTIN
628 BEACON BOULEVARD	0089	97	6		00001260		5	2	HOWARD, EDWARD S & NOREEN
629 BEACON BOULEVARD	0082	84	14		00001051	1W	5	1	SHAW, CHRISTOPHER & JESSICA
630 BEACON BOULEVARD	0089	97	5		00001259		5	2	VUCKOVAC, HELEN
631 BEACON BOULEVARD	0082	84	15		00001052		5	2	MCGRATH, CHRISTOPHER III & ELIZABET
633 BEACON BOULEVARD	0082	84	16		00001053		5	2	KILLEEN, THOMAS E
635 BEACON BOULEVARD	0082	84	17		00001054		5	2	KRAUSE, FRANK W
637 BEACON BOULEVARD	0082	84	18		00001055		5	2	GUPTA, DEEPAK & MALHOTRA, ANJU
639 BEACON BOULEVARD	0083	84	19		00001056		5	2	CICERONE, ELISSA BROWN & JOSHUA
700 BEACON BOULEVARD	0090	98	3		00001267		5	15C	BOROUGH OF SEA GIRT
BELL PLACE	0086	89	1		00001105		6	15C	BOROUGH OF SEA GIRT
1 BELL PLACE	0089	97	11		00001264		5	2	KURTEN, SUZANNE P
303 BELL PLACE	0088	95	8		00001237		5	2	MEEHAN, KENNETH & CATHERINE
304 BELL PLACE	0085	87	6		00001090		5	2	HERZOG, DANIEL C & JAMIE C
401 BELL PLACE	0087	93	1.01				6	15A	SEA GIRT BOARD OF EDUCATION
406 BELL PLACE	0086	88	4		1274		5	2	CALDWELL, CARLYLE G & MARY
408 BELL PLACE	0086	88	3				5	1	CALDWELL, CARLYLE G.
410 BELL PLACE	0086	88	2		00001099		5	2	HALAS, FRANCIS PETER & MARIELLYN
451 BELL PLACE	0087	93	1.02		00001108		6	15A	SEA GIRT BOARD OF EDUCATION
491 BELL PLACE	0087	93	1.03				6	15A	SEA GIRT BOARD OF EDUCATION
101 BOSTON BOULEVARD	0020	24	1		00000227		2	2	O'HALLORAN, NEIL & ERIN
200 BOSTON BOULEVARD	0031	35	11		00000461		3	2	HEFFERNAN, KEVIN & KATHLEEN
201 BOSTON BOULEVARD	0032	36	1.01		00000438		3	2	GILLIGAN, THOMAS BRENDAN & MAUREEN
203 BOSTON BOULEVARD	0032	36	1.02				3	2	JONES, HOYT, III & JONI C
205 BOSTON BOULEVARD	0032	36	2		00000439		3	2	HOSTETTER, DONNA LEE TOMASKO, TRST
206 BOSTON BOULEVARD	0031	35	10		00000460		3	2	MMM SHORE REALTY, LLC
209 BOSTON BOULEVARD	0032	36	3		00000440		3	2	MANASQUAN SHORE PROPERTIES, LLC
210 BOSTON BOULEVARD	0031	35	9		00000459		3	2	THE 210 CLUB LLC
215 BOSTON BOULEVARD	0032	36	4		00000441		3	2	SHERMAN, LAURENCE & MAUREEN
216 BOSTON BOULEVARD	0031	35	8		00000458		3	2	REDA, ROSALIE
217 BOSTON BOULEVARD	0032	36	5		00000442		3	2	PAGANO, JEFFREY L & LYNNE T
218 BOSTON BOULEVARD	0031	35	7		00000457		3	2	GOGGINS, JOHN & SHEILA
219 BOSTON BOULEVARD	0032	36	6		00000443		3	2	WARD, H GEOFFREY & WARD, M HEATHER
222 BOSTON BOULEVARD	0031	35	6		00000456		3	2	MCANENY, ROSEMARY C TRUST & PATRICK
300 BOSTON BOULEVARD	0052	51	17		00000597		3	2	BRYAN, JANE S
301 BOSTON BOULEVARD	0049	50	1		00000598		3	2	JRM SEA GIRT REAL PROPERTY, LLC
303 BOSTON BOULEVARD	0049	50	2		00000599		3	2	NORKUS, LORRAINE
304 BOSTON BOULEVARD	0052	51	16		00000596		3	2	ZILIOLI, TARA R
306 BOSTON BOULEVARD	0052	51	15		00000595		3	2	SHARP, FRANK J JR
307 BOSTON BOULEVARD	0049	50	3		00000600		3	2	307 BOSTON BLVD LLC
308 BOSTON BOULEVARD	0052	51	14		00000594		3	2	QUIGLEY, JAMES KEVIN & SUZANNE M
309 BOSTON BOULEVARD	0049	50	4		00000601		3	2	REILLY, WILLIAM A & JOANN P
310 BOSTON BOULEVARD	0051	51	13		00000593		3	2	CASSIDY, JOHN
311 BOSTON BOULEVARD	0050	50	5		00000602		3	2	LENKER, BRIAN RICHARD

TAXING DISTRICT NO. 43 SEA GIRT BORO

COUNTY NO. 13 MONMOUTH

PROPERTY LOCATION	PAGE NO.	BLOCK NO.	LOT NO.	LOT QUALIF.	ACCOUNT NO.	ZONE	TAX MAP	PROP CLASS	NAME OF OWNER
312 BOSTON BOULEVARD	0051	51	12		00000592		3	2	BYRON, JOHN D & CHARLOTTE G
313 BOSTON BOULEVARD	0050	50	6.01		00000603		3	2	FREITAG, PETER M
314 BOSTON BOULEVARD	0051	51	11		00000591	1E	3	2	DWYER, R JACKSON & MARTHA J
315 BOSTON BOULEVARD	0050	50	7.01		00000604		3	2	UDIS, JEFFREY & MARIE
316 BOSTON BOULEVARD	0051	51	10		00000590		3	2	HOLSEY, JOHN C & MARGARET M
317 BOSTON BOULEVARD	0050	50	8		00000605		3	2	MULVIHILL, JAMES F & VIRGINIA S
318 BOSTON BOULEVARD	0051	51	9		00000589		3	2	MCNAMARA, JOSEPH J
319 BOSTON BOULEVARD	0050	50	9		00000606		3	2	ELSHAER, AMR A & BARBARA N
320 BOSTON BOULEVARD	0051	51	8		00000588		3	2	FOLEY, DENIS J & GAIL F
400 BOSTON BOULEVARD	0059	59	13		00000835		3	2	CRANE, JULIA & J WELLINGTON JR
401 BOSTON BOULEVARD	0059	60	1		00000808		3	2	PARCELLS, JUDITH K, TRUSTEE
402 BOSTON BOULEVARD	0059	59	12		00000834		3	2	PINGICER, GORDON & MARGARET
403 BOSTON BOULEVARD	0059	60	2		00000809		3	2	SELANDER, FAMILY TRUST 2012
404 BOSTON BOULEVARD	0059	59	11		00000833		3	2	LONGO, JOHN & AMELIA
405 BOSTON BOULEVARD	0059	60	3		00000810		3	2	SULLIVAN, MICHAEL & MARGARET
406 BOSTON BOULEVARD	0059	59	10		832		3	2	PHALIN, GREGORY T & LAUREN, TRUSTEES
407 BOSTON BOULEVARD	0059	60	4		00000811		3	2	DIPIETRO, DAVID & LAURA
408 BOSTON BOULEVARD	0059	59	9		1280		3	2	ABBATE, THOMAS & SUSAN
409 BOSTON BOULEVARD	0060	60	5		00000812		3	2	SMITH, STEPHEN J & JANET ANN
412 BOSTON BOULEVARD	0059	59	8		00000831		3	2	JOHNSON, PAUL R & JOANN
413 BOSTON BOULEVARD	0060	60	6		00000813		3	2	MC GRATH, FREDERIC H, JR
415 BOSTON BOULEVARD	0060	60	7.01				3	2	TUFARIELLO, JOSEPH & ANN
416 BOSTON BOULEVARD	0059	59	7		00000830		3	2	PICCOLO, MARY K.
417 BOSTON BOULEVARD	0060	60	7.02		00000814		2		THEOFANOUS, PAUL & KALI
500 BOSTON BOULEVARD	0075	74	17		00000925		6	2	PRINCIOTTO, SALVATORE B & DEBORAH B
501 BOSTON BOULEVARD	0073	73	1.01		00000927		6	2	FABRY, JULES C & DORIS DIANE
502 BOSTON BOULEVARD	0075	74	16		00000924		6	2	MILLER, LAUREN
504 BOSTON BOULEVARD	0075	74	15		00000923		6	2	KELLY, JOHN SR&VIRGINIA LOGEL KELLY
505 BOSTON BOULEVARD	0073	73	1.02		00000927		6	2	HERRERA, GREGORY & KRISTIN L
506 BOSTON BOULEVARD	0075	74	14		00000922		6	2	KELLY, KENNETH J & JOAN C
507 BOSTON BOULEVARD	0073	73	2		00000928		6	2	KIRK, JOHN E III & LISA M
508 BOSTON BOULEVARD	0075	74	13		00000921		6	2	ARTHERHOLT, JEFFREY & NOELLE
509 BOSTON BOULEVARD	0073	73	3		00000929		6	2	SHAUGHNESSY, MARY BETH
511 BOSTON BOULEVARD	0073	73	4		00000930		6	2	REDDY, C ALAN, ETALS
512 BOSTON BOULEVARD	0075	74	12		00000920		6	1	BUTLER, ROBERT C & CAREN J
514 BOSTON BOULEVARD	0075	74	11		00000919		6	2	LIVOLSI, TIMOTHY J & MARY BETH
515 BOSTON BOULEVARD	0073	73	5		00000931		6	2	KREGG, ROBERT A & KATHY A, TRUSTEES
516 BOSTON BOULEVARD	0075	74	10		00000918		6	2	INDELLI, JANET E & JOHN MOK
517 BOSTON BOULEVARD	0074	73	6		00000932		6	2	WINANT, ROBERT E & MARIA T
520 BOSTON BOULEVARD	0075	74	9		00000917		6	2	COLLINS, CHRISTOPHER & JEANNIE
601 BOSTON BOULEVARD	0080	79	1		00000942		6	2	CAVAZINI, ROBERT M & WINIFRED C
603 BOSTON BOULEVARD	0080	79	2		00000943		6	2	AMBROSINI, DANIEL & JUDITH
605 BOSTON BOULEVARD	0080	79	3		00000944		6	2	FATENKO, ALEXANDER & EVA M
607 BOSTON BOULEVARD	0080	79	4		00000945		6	2	LEONARD, MARGARET A
700 BOSTON BOULEVARD	0097	104	23		00001156	1W	6	4A	VENINO, INC
701 BOSTON BOULEVARD	0094	103	1		00001159		6	2	HOLLE, DOLORES M
702 BOSTON BOULEVARD	0097	104	22		00001155		6	2	CORCORAN, TERESA E
703 BOSTON BOULEVARD	0094	103	2		00001160		6	2	COWLEY, SCOTT E & EILEEN M
704 BOSTON BOULEVARD	0097	104	21		27001154		6	2	WALDRON, PAULA
705 BOSTON BOULEVARD	0094	103	3		00001161		6	2	O'CONNELL, LAWRENCE P & JOAN M
706 BOSTON BOULEVARD	0096	104	20		00001153		6	2	COLLINS, PATRICK D & KATHARINE E
707 BOSTON BOULEVARD	0094	103	4		00001162		6	2	DI BERNARDO, DAVID & KATHARYN
709 BOSTON BOULEVARD	0094	103	5		00001163		6	2	FOLEY, WILLIAM & LISA
710 BOSTON BOULEVARD	0096	104	19		00001152		6	2	MORRIS, NANCY S & DAVID
711 BOSTON BOULEVARD	0094	103	6		00001164		6	2	RAVER, DIANE EDEN
712 BOSTON BOULEVARD	0096	104	18		00001151		6	2	MILLER, JAMES T & CELESTE E
713 BOSTON BOULEVARD	0094	103	7		00001165		6	2	SCINTO, LUCILLE ET AL % L SCINTO
714 BOSTON BOULEVARD	0096	104	17		00001150		6	2	VENINO, DAVID B & CAROLINA CARDENAS
715 BOSTON BOULEVARD	0094	103	8		00001166		6	2	GIEREK, GREGG & PATRICIA LYNN
716 BOSTON BOULEVARD	0096	104	16		00001149		6	2	716 BOSTON BOULEVARD CO.
717 BOSTON BOULEVARD	0094	103	9		00001167		6	2	MCILROY, GARY & THERESA
718 BOSTON BOULEVARD	0096	104	15		00001148		6	2	BARBER, RYAN & MONICA
719 BOSTON BOULEVARD	0094	103	10		00001168		6	2	ALBIN, THOMAS R & APGAR, CHRISTINE A
720 BOSTON BOULEVARD	0096	104	14		00001147		6	2	LEONHARDT, TODD & JAMIE
721 BOSTON BOULEVARD	0094	103	11		00001169		6	2	KOS, JOHN T & MARTHA JANE
722 BOSTON BOULEVARD	0096	104	13		00001146		6	2	ALBERS, MARJORIE E & LISA IANNELLI
725 BOSTON BOULEVARD	0094	103	12		00001170		6	2	RICHMAN, HARVEY & MARIA
601 BROOKLYN BLVD.	0084	86	1		00001072		5	2	TUITE, ELAINE H

TAXING DISTRICT NO. 43 SEA GIRT BORO

COUNTY NO. 13 MONMOUTH

PROPERTY LOCATION	PAGE NO.	BLOCK NO.	LOT NO.	LOT QUALIF.	ACCOUNT NO.	ZONE	TAX MAP	PROP CLASS	NAME OF OWNER
605 BROOKLYN BLVD.	0084	86	2		00001073		5	2	DOFFLEMEYER, RYAN THOMAS & MEAGHAN CAS
607 BROOKLYN BLVD.	0084	86	3		00001074		5	2	SCHWARTZ, DANIEL & ANNA
609 BROOKLYN BLVD.	0084	86	4		00001075		5	2	BINI, PATRICIA & SCOT A & DEMAIO P
613 BROOKLYN BLVD.	0084	86	6		00001077		5	2	KREGG, SHARON
1A BROOKLYN BOULEVARD	0009	13	2		00000039		1	2	ANELLO, ROBERT & JULIA
1 BROOKLYN BOULEVARD	0009	13	3		00000052		1	2	PELLECHIA, BARBARA P
2 BROOKLYN BOULEVARD	0008	12	12		00000057		1	2	PONGRAC, RONALD
3 BROOKLYN BOULEVARD	0009	13	4		00000051		1	2	MALANGA, ANTHONY J
4 BROOKLYN BOULEVARD	0008	12	11		00000058		1	2	SHAUGHNESSY, KERRY N E
6 BROOKLYN BOULEVARD	0008	12	10		2		1	2	BLAGDON, TERESA
7 BROOKLYN BOULEVARD	0009	13	5		00000050		1	2	ZUSI, PAMELA C
8 BROOKLYN BOULEVARD	0008	12	9				1	2	ANTHONY, CHARLES & DIANE R
10 BROOKLYN BOULEVARD	0008	12	8		00000059		1	2	FEIT, ROBERT S & MARY A
11 BROOKLYN BOULEVARD	0009	13	6		00000049		1	2	OHLWEILLER, JOHN & JOAN
101 BROOKLYN BOULEVARD	0015	20	1		00000270		1	2	BODNER, CHRISTOPHER W & ROBIN KELLY
102 BROOKLYN BOULEVARD	0018	21	15		00000269		1	2	SITAR, MARGARET
103 BROOKLYN BOULEVARD	0015	20	2				1	2	VITA, ANTHONY & DIANE
104 BROOKLYN BOULEVARD	0018	21	14		00000268		1	2	LYDIC, F CLARK JR & KATHLEEN M
105 BROOKLYN BOULEVARD	0016	20	3		00000271		1	2	105 UNICORNS, LLC
106 BROOKLYN BOULEVARD	0018	21	13		00000267		1	2	O'CONNELL, MICHAEL K & JANET P
108 BROOKLYN BOULEVARD	0017	21	12		00000266		1	2	RAIOLA, CHRISTOPHER & ANGELA
109 BROOKLYN BOULEVARD	0016	20	4		00000272		1	2	LEDVA, JOHN B & AMY ROSS LEDVA
110 BROOKLYN BOULEVARD	0017	21	11		00000265		1	2	GRAY, MICHAEL A & THERESA B
112 BROOKLYN BOULEVARD	0017	21	10		00000264		1	2	BLAND, LARRY & DONNA
113 BROOKLYN BOULEVARD	0016	20	5		00000273		1	2	CASS, ALBERT J III & SUSAN Z
114 BROOKLYN BOULEVARD	0017	21	9		00000263		1	2	LOMBARDO, ANTHONY & DONNA M
115 BROOKLYN BOULEVARD	0016	20	6.01		00000274			2	SSJJ PROPERTIES, LLC
117 BROOKLYN BOULEVARD	0016	20	6.02		00000274			2	CULLEN, NICOLAS & MINDY
200 BROOKLYN BOULEVARD	0037	39	22		00000404		4	2	BURKE, CATHERINE J
201 BROOKLYN BOULEVARD	0037	40	1.01		00000365			2	DEGENNARO, CARMELA
202 BROOKLYN BOULEVARD	0037	39	21		00000403		4	2	MARINO, ROBERT A & LORRAINE
203 BROOKLYN BOULEVARD	0037	40	1.02		2			2	PEREIRA, LINO & PAULA
204 BROOKLYN BOULEVARD	0037	39	20		00000402		4	2	LUTZ, PHILIP E
205 BROOKLYN BOULEVARD	0037	40	2		00000366		4	2	PANTAGES, KATHERINE R, TRUSTEE
206 BROOKLYN BOULEVARD	0036	39	19		00000401		4	2	ANGRIST, RICHARD DR
207 BROOKLYN BOULEVARD	0037	40	3		00000367		4	2	QUIGLEY, JARROD R & KATHARINE M
208 BROOKLYN BOULEVARD	0036	39	18		00000400		4	2	BINDER, SAARI DARVICK
209 BROOKLYN BOULEVARD	0037	40	4		00000368		4	2	CARSON, DONALD D
210 BROOKLYN BOULEVARD	0036	39	17		00000399		4	2	GOYAL, RAHUL & JENNY
211 BROOKLYN BOULEVARD	0037	40	5		00000369		4	2	VERIS CAPITAL INVESTMENT I, LLC
214 BROOKLYN BOULEVARD	0036	39	16		00000398		4	2	VALDES, ANN ELIZABETH
215 BROOKLYN BOULEVARD	0037	40	6		00000370		4	2	BEHRE, DOUGLAS C & LAUREN A
216 BROOKLYN BOULEVARD	0036	39	15		00000397		4	2	ENDE, ERIC & SUSAN P TRUST
217-219 BROOKLYN BOULEVAR	0037	40	7		00000371		4	2	SGROI, ANDREA M, TRUSTEE, ET AL
218 BROOKLYN BOULEVARD	0036	39	14		00000396		4	2	COX, ROBERT C & CLAUDIA M
220 BROOKLYN BOULEVARD	0036	39	13		00000395		4	2	LANE, ROBYN S
221 BROOKLYN BOULEVARD	0037	40	8		00000372		4	2	KONZELMANN, PAUL JOSEPH III & NICOLE
222 BROOKLYN BOULEVARD	0036	39	12		00000394		4	2	REILLY, MICHAEL R & ANNE M
223 BROOKLYN BOULEVARD	0037	40	9		00000373		4	2	KELLER, LINDA
300 BROOKLYN BOULEVARD	0047	47	18				4	2	STAVOLA, ROBIN M
301 BROOKLYN BOULEVARD	0044	46	1		00000669		4	2	WADE, MARYANNE T, TRUSTEE
302 BROOKLYN BOULEVARD	0046	47	17		00000668		4	2	FREDERICKS, RAYMOND & JEAN
304 BROOKLYN BOULEVARD	0046	47	16		00000667		4	2	MARAGAVIN, LLC
305 BROOKLYN BOULEVARD	0044	46	2		00000670		4	2	MURRAY, PATRICK & MARGARET
307 BROOKLYN BOULEVARD	0044	46	3		00000671		4	2	WASSER, ERIC S
308 BROOKLYN BOULEVARD	0046	47	15		00000666		4	1	THIEN, MICHAEL P & JUNKER, BETH H, CO-TR
309 BROOKLYN BOULEVARD	0044	46	4		00000672		4	2	SCARPELLI, CHRISTOPHER & JESSICA
310 BROOKLYN BOULEVARD	0046	47	14		00000665		4	2	MARION, VIRGINIA
311 BROOKLYN BOULEVARD	0044	46	5		00000673		4	2	DEVITO, SHARON
312 BROOKLYN BOULEVARD	0046	47	13		00000664		4	2	HOCK, SUZANNE
313 BROOKLYN BOULEVARD	0044	46	6		00000674		4	2	DAVIS, THOMAS J
314 BROOKLYN BOULEVARD	0046	47	12		00000663		4	2	LADA REALTY, LLC
315 BROOKLYN BOULEVARD	0044	46	7		00000675		4	2	BAUM, RICHARD L & MARDELL A
317 BROOKLYN BOULEVARD	0045	46	8		00000676		4	2	BEACH BOYS LLC
318 BROOKLYN BOULEVARD	0046	47	11		00000662		4	2	ROVER, GEORGE N
319 BROOKLYN BOULEVARD	0045	46	9		00000677		4	2	TANENBAUM, MICHAEL A & JILL B
320 BROOKLYN BOULEVARD	0046	47	10				4	2	WILLIAMS, DAVID M
322 BROOKLYN BOULEVARD	0046	47	9		00000661		4	2	HANNA FAMILY TRUST

TAXING DISTRICT NO. 43 SEA GIRT BORO

COUNTY NO. 13 MONMOUTH

PROPERTY LOCATION	PAGE NO.	BLOCK NO.	LOT NO.	LOT QUALIF.	ACCOUNT NO.	ZONE	TAX MAP	PROP CLASS	NAME OF OWNER
400 BROOKLYN BOULEVARD	0063	63	15		00000781		4	2	SANDFORD, JAMES R & CAROL
401 BROOKLYN BOULEVARD	0064	64	1		00000753		4	2	BENNETT, ROBERT & ELIZABETH ANN
402 BROOKLYN BOULEVARD	0063	63	14		00000780		4	2	WALTSACK, THOMAS G & BARBARA W
403 BROOKLYN BOULEVARD	0064	64	2		00000754		4	2	ROCK, ROBERT & NANCY
405 BROOKLYN BOULEVARD	0064	64	3		00000755		4	1	SMITH, J DOUGLAS & CECILE
406 BROOKLYN BOULEVARD	0063	63	13		00000779		4	2	WALSH, JENNIFER & MONAHAN KEVIN
408 BROOKLYN BOULEVARD	0063	63	12		00000778		4	2	LEROY, JOHN J & MARRAPODI, CYNTHIA
409 BROOKLYN BOULEVARD	0064	64	4		00000756		4	2	KATEN, A. DONALD
410 BROOKLYN BOULEVARD	0063	63	11		00000777		4	2	DUNNE, MARYALICE & MEGAN
411 BROOKLYN BOULEVARD	0064	64	5		00000757		4	2	CAMPBELL, GERALD & JULIE
412 BROOKLYN BOULEVARD	0063	63	10		00001285		4	2	LOOSEN, NOREEN
413 BROOKLYN BOULEVARD	0064	64	6		00000758		4	2	KEANE, MARYELLEN
414 BROOKLYN BOULEVARD	0063	63	9		00000776		4	2	SKEA, THOMAS J.
416 BROOKLYN BOULEVARD	0063	63	8		00000775		4	2	JOSEPH G MCINTYRE, JR GST-EXEMPT EST
417 BROOKLYN BOULEVARD	0064	64	7		00000759		4	2	WILSON, DORIS
500 BROOKLYN BOULEVARD	0071	70	16		00000995		5	2	COOK, JANINE & CHRISTOPHER COOK
501 BROOKLYN BOULEVARD	0069	69	1		00000997		5	2	GRODECK, PAUL & JOAN
503 BROOKLYN BOULEVARD	0069	69	2		00000998		5	2	KURTZ, JEFFREY & MARY JO
504 BROOKLYN BOULEVARD	0071	70	15		00000994		5	2	TAGES, JOSE & NANCY
505 BROOKLYN BOULEVARD	0069	69	3		00000999		5	2	BRENNAN, DANIEL PAUL & CATHERINE
506 BROOKLYN BOULEVARD	0071	70	14		00000993		5	2	ROBINSON, NEIL E & MICHELE F
508 BROOKLYN BOULEVARD	0071	70	13		1279	1E	5	2	CHOWANSKY, PAUL & JULIE
509 BROOKLYN BOULEVARD	0069	69	4		00001000		5	2	CAMINITI, EDWARD & KATHLEEN
510 BROOKLYN BOULEVARD	0071	70	12		1279	1E	5	2	IATESTA, PAULINA C
511 BROOKLYN BOULEVARD	0069	69	5		00001001		5	2	MICHELE, DONNA M
512 BROOKLYN BOULEVARD	0071	70	11		00000991		5	2	WEIGEL, KENNETH G
513 BROOKLYN BOULEVARD	0069	69	6		00001002		5	2	513 BROOKLYN BOULEVARD, CO
514 BROOKLYN BOULEVARD	0071	70	10		00000990		5	2	COMBS, PATRICE MARIE
515 BROOKLYN BOULEVARD	0069	69	7		00001003		5	2	RATZ, ALBERT P & PATRICIA
516 BROOKLYN BOULEVARD	0070	70	9		00000989		5	2	LEVITZ, GERALD S & DIANE M
600 BROOKLYN BOULEVARD	0086	87	13		00001097		5	2	CUNLIFFE, ROBERT & KELLY ANNE
602 BROOKLYN BOULEVARD	0086	87	12		00001096		5	2	LALLY, GERALD P & DONNA M
604 BROOKLYN BOULEVARD	0085	87	11		00001095		5	2	NASH, MAUREEN E & GEIS, ROBERT J
606 BROOKLYN BOULEVARD	0085	87	10		00001094		5	2	KOCIS, CHRISTOPHER & JAMIE
608 BROOKLYN BOULEVARD	0085	87	9		00001093		5	2	608 BROOKLYN BLVD, LLC
610 BROOKLYN BOULEVARD	0085	87	8		00001092		5	2	SLOMIN, DAVID
611 BROOKLYN BOULEVARD	0084	86	5		00001076		5	2	COBURN, CHRISTINE
612 BROOKLYN BOULEVARD	0085	87	7		00001091		5	2	CRAWLEY, FRANCIS T & KAREN B
615 BROOKLYN BOULEVARD	0084	86	7		00001078		5	2	FISCHER, COLE & ANNE
616 BROOKLYN BOULEVARD	0088	95	7		00001236		5	2	BEYER, JANINE L & MICHAEL D'ALTRUI
617 BROOKLYN BOULEVARD	0088	96	1		00001247		5	2	GEIS, ROBERT & NASH, MAUREEN E
618 BROOKLYN BOULEVARD	0088	95	6		00001235		5	2	LIEBLER, ERIC & LAUREN
619 BROOKLYN BOULEVARD	0088	96	2		00001248		5	2	BARRY, LAURA A & TIMOTHY K
620 BROOKLYN BOULEVARD	0088	95	5		00001234		5	2	O'REILLY, BRENDAN & ELIZABETH
621 BROOKLYN BOULEVARD	0088	96	3		00001249		5	2	SENNA, GREGORY J & MAILI A
623 BROOKLYN BOULEVARD	0088	96	4		00001250		5	2	BERY, SANJAY & SEEMA
625 BROOKLYN BOULEVARD	0088	96	5		00001251		5	2	CONNELL, JOSEPH & CHRISTIN
700 BROOKLYN BOULEVARD	0091	100	14		00001229	1W	5	4A	EXIT 98 ASSOCIATES, INC
701 BROOKLYN BOULEVARD	0090	99	1		00001243		5	4A	701 BROOKLYN HOLDING, LLC
703 BROOKLYN BOULEVARD	0090	99	2		00001242		5	2	KIEFER, STEPHANIE
704 BROOKLYN BOULEVARD	0091	100	13		00001228		5	2	TATU, FRANCIS GEORGE & CORINA ANN
705 BROOKLYN BOULEVARD	0090	99	3		00001241		5	2	PERRY, BRYAN P & JENNIFER L
706 BROOKLYN BOULEVARD	0091	100	12		00001227		5	2	WARD, MARIE F
707 BROOKLYN BOULEVARD	0090	99	4		00001240		5	2	SACKARIASEN, KURT
708 BROOKLYN BOULEVARD	0091	100	11		00001226		5	2	WHITE, LARRY & MARYBETH
710 BROOKLYN BOULEVARD	0091	100	10		00001225		5	2	MOSCHELLA, FRANK A & SUAREZ, JACQUE
711 BROOKLYN BOULEVARD	0090	99	5		00001238		5	2	JURECKI, GINA MARIE
617 CHICAGO BLVD.	0083	85	7		00001065		5	2	DOLAN, MARK & MARY JANE
1A CHICAGO BOULEVARD	0010	14	2		00000023		1	2	DEMILIA, RICK J & KELLY A
1 CHICAGO BOULEVARD	0010	14	3		00000037		1	2	SULLIVAN-BREEN,K,M LYNCH&J SULLIVAN
2 CHICAGO BOULEVARD	0009	13	12		00000043		1	2	MARCO, JOHN, TRUSTEE
3 CHICAGO BOULEVARD	0010	14	4		00000036		1	2	D'ANGELO, STEPHEN & KAREN
4 CHICAGO BOULEVARD	0009	13	11		00000044		1	2	SCHNEIDER, DAVID T
5 CHICAGO BOULEVARD	0010	14	5		00000035		1	2	GREEN, ANDREA GUARDO
6 CHICAGO BOULEVARD	0009	13	10		00000045		1	2	MC CAGG, JAMES R III & GIUSEPPINA
7 CHICAGO BOULEVARD	0010	14	6		00000034		1	2	CARLUCCI, WILLIAM A & MARIA, ET ALS
8 CHICAGO BOULEVARD	0009	13	9		00000046		1	2	KOZINSKI, RONALD A & CHRISTINA
9 CHICAGO BOULEVARD	0010	14	7		00000033		1	2	MACHIR, PATRICIA S

TAXING DISTRICT NO. 43 SEA GIRT BORO

COUNTY NO. 13 MONMOUTH

PROPERTY LOCATION	PAGE NO.	BLOCK NO.	LOT NO.	LOT QUALIF.	ACCOUNT NO.	ZONE	TAX MAP	PROP CLASS	NAME OF OWNER
10 CHICAGO BOULEVARD	0009	13	8		00000047		1	2	10 CHICAGO BOULEVARD GROUP, LLC
11 CHICAGO BOULEVARD	0010	14	8		00000032		1	2	BOSSETT, HENRY PETER
12 CHICAGO BOULEVARD	0009	13	7		00000048		1	2	FINN, PATRICK S & BRODY, MARY E
100 CHICAGO BOULEVARD	0017	20	17		2		1	2	FAGAN, HOLLE GILL
101 CHICAGO BOULEVARD	0014	19	1		00000285		1	2	SPIOTTO- DIMATTEO, NANCY
102 CHICAGO BOULEVARD	0017	20	16		00000284		1	2	CONNOR, SIMON & CONSTANTINOU, JENNI
104 CHICAGO BOULEVARD	0016	20	15		00000283		1	2	WALSH, WILLIAM S & LILLIAN
105 CHICAGO BOULEVARD	0014	19	2		00000286		1	2	SMITH, ROBERT P & LESLIE S
106 CHICAGO BOULEVARD	0016	20	14		00000282		1	2	ELENUZA, LLC
107 CHICAGO BOULEVARD	0014	19	3		00000287		1	2	YUREK, DIANNE
108 CHICAGO BOULEVARD	0016	20	13		00000281		1	2	MEYER, JASON J & JACQUELINE
109 CHICAGO BOULEVARD	0014	19	4		00000288		1	2	THE EISENBERG INVESTMENT TRUST
110 CHICAGO BOULEVARD	0016	20	12		00000280		1	2	HINDS, ERIC & KAREN
111 CHICAGO BOULEVARD	0014	19	5		00000289		1	2	GAYLORD, JOAN PINDAR, TRUSTEE, ETAL
112 CHICAGO BOULEVARD	0016	20	11		00000279		1	2	MCGOWAN, PATRICK J
113 CHICAGO BOULEVARD	0015	19	6		00000290		1	2	HICKEY, SEAN & JOANNE
114 CHICAGO BOULEVARD	0016	20	10		00000277		1	2	MARTINI, JOSEPH & GOODALE TERESA E
115 CHICAGO BOULEVARD	0015	19	7		00000291		1	2	LINDENTHAL, KATHLEEN K
116 CHICAGO BOULEVARD	0016	20	9		00000275		1	2	KEMPER, JOHN M
117 CHICAGO BOULEVARD	0015	19	8		00000292		1	2	OAKES, BRIAN C & CAROL
200 CHICAGO BOULEVARD	0038	40	20		00000382		4	2	BROWN, JAMES M & MARIA E
201 CHICAGO BOULEVARD	0038	41	1		00000346		4	2	SILK, ALLEN M TRUST
202 CHICAGO BOULEVARD	0038	40	19		00000381		4	2	JOHNSON, JEFFREY & DOREEN
203 CHICAGO BOULEVARD	0038	41	2		00000347		4	2	CLARK, JANICE AK
204 CHICAGO BOULEVARD	0038	40	18		00000380		4	2	VINCENT, LESLIE S
207 CHICAGO BOULEVARD	0038	41	3		00000348		4	1	PIZZO, MELISSA
208 CHICAGO BOULEVARD	0038	40	17		00000379		4	2	DEMATTEO, NICHOLAS & KATHLEEN
209 CHICAGO BOULEVARD	0038	41	4		00000349		4	2	SARGEN, GREGORY PAUL
210 CHICAGO BOULEVARD	0038	40	16		00000378		4	2	GRESH, KATHRYN L
211 CHICAGO BOULEVARD	0039	41	5		00000350		4	2	HIGGINS, BRIAN & KATHY
212 CHICAGO BOULEVARD	0038	40	15		00000377		4	2	CANCRO, LINDA
214 CHICAGO BOULEVARD	0038	40	14		00000376		4	2	COSITORE, JOSEPH & MARY ELLEN
215 CHICAGO BOULEVARD	0039	41	6		00000351		4	2	GUTKOWSKI, CYNTHIA & STANLEY TRUSTS
216 CHICAGO BOULEVARD	0038	40	13		00000375		4	2	CHRISTIANA, ELIZABETH H
218 CHICAGO BOULEVARD	0038	40	12		1283		4	2	JOSEF, JEFFREY M & LEVI, ABBIE
219 CHICAGO BOULEVARD	0039	41	7		00000352		4	2	FEURY FAMILY, LLC
220 CHICAGO BOULEVARD	0038	40	11		374		4	2	COFFEY, JANICE BROGEN
221 CHICAGO BOULEVARD	0039	41	8.01		00000353	1E	4	2	SANTULLO, COSMO
222 CHICAGO BOULEVARD	0037	40	10		1282		4	2	LONG, MICHAEL & CATHY A
223 CHICAGO BOULEVARD	0039	41	8.02		00000353	1E	4	2	HIGGINS, LEONARD J & JULIANNE
300 CHICAGO BOULEVARD	0045	46	17		00000685		4	2	OATES REILLY, LLC
301 CHICAGO BOULEVARD	0043	45	1		00000686		4	2	KNAPP, GARY J & JANEANN
302 CHICAGO BOULEVARD	0045	46	16		00000684		4	2	TRIVELLA, THOMAS M & ADRIENNE R
303 CHICAGO BOULEVARD	0043	45	2		00000687		4	1	KELLY, SHAWN L & MARGARET M
304 CHICAGO BOULEVARD	0045	46	15		00000683		4	2	MCGRORY, SCOTT P & CHRISTINE
305 CHICAGO BOULEVARD	0043	45	3		00000688		4	2	KELLY, SHAWN & BADENHAUSEN MARGARET
306 CHICAGO BOULEVARD	0045	46	14		00000682		4	2	PALELLA, MICHAEL
307 CHICAGO BOULEVARD	0043	45	4		00000689		4	2	AHERNE, ROBERT E
309 CHICAGO BOULEVARD	0043	45	5		00000690		4	2	BRAGA, DAMIAN & KRISTINA
310 CHICAGO BOULEVARD	0045	46	13		00000681		4	2	GEITHNER, CHRISTINE, ETAL, % INSEL, M
311 CHICAGO BOULEVARD	0043	45	6		00000691		4	2	STANLEY, CHASLES P & PHYLLIS D
313 CHICAGO BOULEVARD	0043	45	7		00000692		4	2	ANDRES, MICHAEL & NICOLE
314 CHICAGO BOULEVARD	0045	46	12		00000680		4	2	MARCO, JOHN & DAWN
315 CHICAGO BOULEVARD	0043	45	8		00000693	1E	4	2	LORRAINE, RICHARD A & YOLANDA
316 CHICAGO BOULEVARD	0045	46	11		00000679		4	2	FELDMAN, JEANEEN H ANDREWS
319 CHICAGO BOULEVARD	0043	45	9		00000694		4	2	CONNOLLY, JOHN J & ANN M
320 CHICAGO BOULEVARD	0045	46	10		00000678		4	2	DOWNES, LAURENCE M & MARY C
321 CHICAGO BOULEVARD	0043	45	10		00000695	1E	4	2	BEGLEY, ROBERT P. & ROSETTA
400 CHICAGO BOULEVARD	0065	64	15		00000767		4	2	BENGE, JOHN C & HOLLY S
401 CHICAGO BOULEVARD	0065	65	1		00000738		4	2	KOCH, KENNETH & SUSAN
402 CHICAGO BOULEVARD	0065	64	14		00000766		4	2	GERARDO, ROBERT & PATRICIA L
403 CHICAGO BOULEVARD	0065	65	2		00000739		2	2	ARCHER, MICHAEL A & DIANE H
404 CHICAGO BOULEVARD	0064	64	13		00000765		4	2	PERIDOT LIMITED, LLC
405 CHICAGO BOULEVARD	0065	65	3		00000740		4	2	TAVE, SCOTT & ANGELINA
406 CHICAGO BOULEVARD	0064	64	12		00000764		4	2	CODEY, COLLEEN
407 CHICAGO BOULEVARD	0065	65	4		00000741		4	2	SHEERIN, MARC
408 CHICAGO BOULEVARD	0064	64	11		00000763		4	2	LYNCH, WILLIAM J. & MAUREEN F.
410 CHICAGO BOULEVARD	0064	64	10		00000762		4	2	LUKE, JOHN E JR & LISA T TRUST

TAXING DISTRICT NO. 43 SEA GIRT BORO

COUNTY NO. 13 MONMOUTH

PROPERTY LOCATION	PAGE NO.	BLOCK NO.	LOT NO.	LOT QUALIF.	ACCOUNT NO.	ZONE	TAX MAP	PROP CLASS	NAME OF OWNER
411 CHICAGO BOULEVARD	0065	65	5		00000742		4	2	HILLMAN, ROBERT & BARBARA
412 CHICAGO BOULEVARD	0064	64	9.02		00000761		4	2	SCHADE, CHARLES G, TRUSTEE
413 CHICAGO BOULEVARD	0065	65	6		00000743		4	2	MC CARTHY, MICHAEL J & DIANE O
414 CHICAGO BOULEVARD	0064	64	9.01				4	2	CANABARRO, EDUARDO A & CARLA M
415 CHICAGO BOULEVARD	0065	65	7		00000744		4	2	CUSIMANO, THOMAS P & DEBORAH A
416 CHICAGO BOULEVARD	0064	64	8		00000760		4	2	BONACCI, DIANE J
500 CHICAGO BOULEVARD	0070	69	13		00001009		5	2	SNYDER, ARTHUR III & JACQUELYN D
501 CHICAGO BOULEVARD	0068	68	1		00001010		5	2	COOK, FRANCIS V
502 CHICAGO BOULEVARD	0070	69	12		00001008		5	1	SNYDER, ARTHUR III & JACQUELYN
503 CHICAGO BOULEVARD	0068	68	2		00001011		5	2	TORT, DENNIS & MIROSLAWA
505 CHICAGO BOULEVARD	0068	68	3		00001012		5	2	SERZAN, JOSEPH E JR & MARY CLARE P
506 CHICAGO BOULEVARD	0070	69	11		00001007		5	2	CAINE, PAUL & PAMELA
507 CHICAGO BOULEVARD	0068	68	4		00001013		5	2	CHASE, JOHN KUHLEMY & BONNIE BRISCO
508 CHICAGO BOULEVARD	0070	69	10		00001006		5	2	HOPKINS, RAYMOND W & MAUREEN L
509 CHICAGO BOULEVARD	0068	68	5		00001014		5	2	LYNCH, JAMES & TARA
510 CHICAGO BOULEVARD	0069	69	9		00001005		5	2	PARADINE, ROBERT & JUDITH
512 CHICAGO BOULEVARD	0069	69	8		00001004		5	2	STREMPEK, JOSEPH & SHEA, JENNIFER
513 CHICAGO BOULEVARD	0068	68	6		00001015		5	2	DONNELLY, JOSEPH D TRUST
600 CHICAGO BOULEVARD	0085	86	13		00001084		5	2	ZACCARO, MICHAEL R & MARJORIE P
603 CHICAGO BOULEVARD	0083	85	1		00001059		5	2	REPOLI, MATTHEW & CHRISTIN
604 CHICAGO BOULEVARD	0085	86	12.01		00001083	1W	5	2	SCOTT, BRENDON B & JENNIFER B
605 CHICAGO BOULEVARD	0083	85	2		00001060		5	2	MBF 442, LLC
606 CHICAGO BOULEVARD	0085	86	11.02		00001082	1W	5	2	DAVIDSON, JOHN R & DIANE C
607 CHICAGO BOULEVARD	0083	85	3		00001061		5	2	BOVITZ, THOMAS & ELIZABETH
608 CHICAGO BOULEVARD	0084	86	11.01		00001082	1W	5	2	VERCELLI, JAMES & ALLISON
609 CHICAGO BOULEVARD	0083	85	4		00001062		5	2	LAJEWSKI, JOHN E & DEBRA E
610 CHICAGO BOULEVARD	0084	86	10		00001081		5	2	GRAHAM, BIRGIT S
611 CHICAGO BOULEVARD	0083	85	5		00001063		5	2	JOULE, JACKIE L
612 CHICAGO BOULEVARD	0084	86	9		00001080		5	2	DELLA ROCCA, RICHARD & KATHERINE
615 CHICAGO BOULEVARD	0083	85	6		00001064		5	2	WARDE, ANNE THERESE
616 CHICAGO BOULEVARD	0084	86	8		00001079		5	2	SARZEN, ARTHUR R & PAMELA
618 CHICAGO BOULEVARD	0089	96	8		00001254		5	2	HALL, HAROLD T III & KRISLEE
619 CHICAGO BOULEVARD	0089	97	1		00001255		5	15F	MEIXSELL, MICHAEL & ELLEN
620 CHICAGO BOULEVARD	0088	96	7.01		00001253		5	2	HODES, JOSHUA E & KATHERINE H
621 CHICAGO BOULEVARD	0089	97	2		00001256		5	2	LEFEBVRE, SUZANNE H
622 CHICAGO BOULEVARD	0088	96	6.02				5	2	LEONARDIS, JOHN & CATE E
623 CHICAGO BOULEVARD	0089	97	3		00001257		5	2	LUNDY, EDWARD F & EILEEN
624 CHICAGO BOULEVARD	0088	96	6.01		00001252		5	2	MINKOWICZ, MARTIN & KATE
627 CHICAGO BOULEVARD	0089	97	4		00001258		5	2	SORENSEN, BARBARA
700 CHICAGO BOULEVARD	0090	99	9		00001246		5	2	MOLONEY, LAWRENCE J & MICHELE
701 CHICAGO BOULEVARD	0089	98	1		00001265		5	2	STAFFORD, RICHARD G JR & LISA N
702 CHICAGO BOULEVARD	0090	99	8		00001245		5	2	MOLONEY, L & M & LAND OF HOLLY, LLC
703 CHICAGO BOULEVARD	0089	98	2		00001266		5	2	MANSFIELD, ROBERT J & MARY ELLEN
704 CHICAGO BOULEVARD	0090	99	7.02		00001244	1W	5	2	KAYIAROS, STEPHEN
706 CHICAGO BOULEVARD	0090	99	7.01		00001244	1W	5	2	MAHER, DANIEL & CHRISTINE
700 CRESCENT PLACE	0098	105	22		00001122	2W	6	4A	TRW SEA GIRT PROPERTIES, LLC%WHITE
701 CRESCENT PLACE	0095	104	1		00001134		6	2	SCHUREN, SALLY JEAN & SARAH
703 CRESCENT PLACE	0095	104	2		00001135		6	2	GLYNN, GAIL P -- TRUSTEE
704 CRESCENT PLACE	0098	105	21		00001123		6	2	SHELL, MEGAN G
705 CRESCENT PLACE	0095	104	3		00001136		6	2	ZILIOLO, MARCELO R & TARA R
706 CRESCENT PLACE	0098	105	20		00001124		6	2	CONKLING-WALSH, ANN P
707 CRESCENT PLACE	0095	104	4		00001137		6	2	DIAL, ROBERT H & LESLEY F
708 CRESCENT PLACE	0098	105	19		00001125		6	2	MILLER, DAVID K & DIANE V
709 CRESCENT PLACE	0095	104	5		00001138		6	2	RIZZUTO, JOHN & LILLIAN
711 CRESCENT PLACE	0095	104	6		00001139		6	2	SIRIANNI, MARK
712 CRESCENT PLACE	0098	105	18		00001126		6	2	DUNNE, DEBORAH M
713 CRESCENT PLACE	0096	104	7		00001140		6	2	SHOEMAKER, DONNA
714 CRESCENT PLACE	0098	105	17		00001127		6	2	CARR, ROBERT D & ADELE
715 CRESCENT PLACE	0096	104	8		00001141		6	2	MOBERG, GREG R & COLLEEN
716 CRESCENT PLACE	0098	105	16		00001128	1W	6	2	KNIER, MARY ANN
717 CRESCENT PLACE	0096	104	9		00001142		6	2	JOANN & ANTHONY IRREVOCABLE TRUST
718 CRESCENT PLACE	0098	105	15		00001129		6	2	WALL, DAWN
719 CRESCENT PLACE	0096	104	10		00001143		6	2	BISAZZA, EILEEN
720 CRESCENT PLACE	0098	105	14		00001130		6	2	KEYSER, LESTER J & BARBARA
721 CRESCENT PLACE	0096	104	11		00001144		6	2	THOMPSON, GEORGE & DEBORAH
723 CRESCENT PLACE	0096	104	12		00001145		6	2	GIBSON, JUDITH M
724 CRESCENT PLACE	0098	105	13		00001112		6	2	RINALDI, THOMAS & LAUREN
726 CRESCENT PLACE	0098	105	12		00001111		6	2	DOLAN, SHANNON

TAXING DISTRICT NO. 43 SEA GIRT BORO

COUNTY NO. 13 MONMOUTH

PROPERTY LOCATION	PAGE NO.	BLOCK NO.	LOT NO.	LOT QUALIF.	ACCOUNT NO.	ZONE	TAX MAP	PROP CLASS	NAME OF OWNER
CRESCENT PARK	0005	9	22		00000114		2	15C	BOROUGH OF SEA GIRT
200 CRESCENT PARKWAY	0031	34	15		00000476		3	2	BEECHWOOD ASSOCIATES
201 CRESCENT PARKWAY	0031	35	1		00000451		3	2	NOONE, JACQUELINE
203 CRESCENT PARKWAY	0031	35	2		00000452		3	2	DEMPSEY, SHEEHAN & DEMMPSEY
204 CRESCENT PARKWAY	0031	34	14		00000475		3	2	RAHILL, DAVID P & CAROLINE L
207 CRESCENT PARKWAY	0031	35	3		00000453		3	2	CONNELLAN, JOS & NORA
208 CRESCENT PARKWAY	0031	34	13		00000474		3	1	BARONE, ROSE, ETALS
209-217 CRESCENT PARKWAY	0031	35	4		00000454		3	15D	ST MARK'S ROMAN CATHOLIC CHURCH
212 CRESCENT PARKWAY	0030	34	12		00000473		3	2	HOBBIE, NORMAN M
218 CRESCENT PARKWAY	0030	34	11		00000472		3	2	SHANAHAN, DOROTHY
219-223 CRESCENT PARKWAY	0031	35	5		00000455		3	15D	ST. MARK S ROMAN CATHOLIC CHURCH
220 CRESCENT PARKWAY	0030	34	10.01		00000471	1E	3	2	MCPARTLAND, JOHN M & MARY
224 CRESCENT PARKWAY	0030	34	10.02		00000471	1E	3	2	MAYER, PAUL W & LESLIE E
300 CRESCENT PARKWAY	0053	52	12		00000580		3	2	DAVEY, JAMES & KRISTEN
301 CRESCENT PARKWAY	0051	51	1		00000581		3	2	KURTZ, WILLIAM M JR & JEAN M
302 CRESCENT PARKWAY	0053	52	11		00000579	1E	3	2	WESTPHAL, VIRGINIA ANN
304 CRESCENT PARKWAY	0053	52	10.02		00000578	1E	3	2	SCHATZMAN, ROBERT W & NANCY E
305 CRESCENT PARKWAY	0051	51	2		00000582		3	2	CAPRIO, JOSEPH A & DARYLE
306 CRESCENT PARKWAY	0052	52	10.01		00000578	1E	3	2	DAVEY, ROBERT J
309 CRESCENT PARKWAY	0051	51	3		00000583		3	2	MURPHY, MICHAEL THOMAS & ELIZABETH
311 CRESCENT PARKWAY	0051	51	4		00000584		3	2	SHILL, RICHARD & RANDY
314 CRESCENT PARKWAY	0052	52	9		00000577		3	2	KONCZYK, MICHAEL G & EILEEN
315 CRESCENT PARKWAY	0051	51	5		00000585		3	2	LYONS, PETER
318 CRESCENT PARKWAY	0052	52	8		00000576		3	2	STAFFORD FAMILY TRUST&E.STAFFORD
319 CRESCENT PARKWAY	0051	51	6		00000586		3	2	ESPOSITO, JAMES T & PATRICIA M
320 CRESCENT PARKWAY	0052	52	7		00000575		3	2	MARGIOTTA,GARY S& D'ALESSIO,LAURAN
321 CRESCENT PARKWAY	0051	51	7		00000587		3	2	DALY, JOHN F & JUDITH A
400 CRESCENT PARKWAY	0058	58	10.02		00000845	1E	3	2	MATHERS, MARGARET L, TRUSTEE
401 CRESCENT PARKWAY	0058	59	1		00000824		3	2	IPPOLITO, MICHAEL J & LAURA A
405 CRESCENT PARKWAY	0058	59	2		00000825		3	2	FALLETTA, JOSEPH & LINDA
406 CRESCENT PARKWAY	0058	58	10.01		00000844		1		C G C REALTY, LLC
407 CRESCENT PARKWAY	0058	59	3		00000826		3	2	MILLER, LYNN M
408 CRESCENT PARKWAY	0058	58	9		00000843		3	2	VAN NOTE, MARY LOU, TRUSTEE
411 CRESCENT PARKWAY	0059	59	4		00000827		3	2	INTROCASO, NANCY
414 CRESCENT PARKWAY	0058	58	8		00000842		3	2	BRANCH, THOMAS & CATHERINE
415 CRESCENT PARKWAY	0059	59	5		00000828		3	2	GROGAN, LORRAINE F
416 CRESCENT PARKWAY	0058	58	7		00000841		3	2	FRESCO, SEAN & SILVIA
417 CRESCENT PARKWAY	0059	59	6		00000829		3	2	SCHOBEL,JEFFREY &MARIANNE CRITCHLEY
500 CRESCENT PARKWAY	0077	76	17		00000908		6	2	WALSIFER, NICHOLAS F & KERI L
501 CRESCENT PARKWAY	0074	74	1		00000909		6	2	DOYLE, JOSEPH J & CATHERINE M
503 CRESCENT PARKWAY	0074	74	2		00000910		6	2	BAESZLER, HELENE
504 CRESCENT PARKWAY	0077	76	16		00000907		6	2	BAESZLER, WILLIAM
507 CRESCENT PARKWAY	0074	74	3		00000911		6	2	KOREYVA, STANLEY J & GAYLE HOFFMAN
508 CRESCENT PARKWAY	0077	76	15		00000906		6	2	REINHART, DONNA KARAM
509 CRESCENT PARKWAY	0074	74	4		00000912	1E	6	2	BARKLEY, JAN C & JEWEL E
510 CRESCENT PARKWAY	0077	76	14		00000905		6	2	LUGO, RICHARD O & KAREN M
511 CRESCENT PARKWAY	0075	74	5		00000913		6	2	POVERMAN, DAVID H. & ROSEMARIE D.
512 CRESCENT PARKWAY	0077	76	13		00000904		6	2	CRESCENT PARKWAY LLC
515 CRESCENT PARKWAY	0075	74	6		00000914		6	2	CANCRO, JOHN
516 CRESCENT PARKWAY	0077	76	12		00000903		6	2	GITHENS, PAUL M & SUZANNE
517 CRESCENT PARKWAY	0075	74	7		00000915		6	2	CONTE, ROBERT & CARRIE
518 CRESCENT PARKWAY	0077	76	11		00000902		6	2	HINDMAN, SUSAN V.
521 CRESCENT PARKWAY	0075	74	8		00000916		6	2	BURKE, JOHN J & GERTRUDE K
200 EIGHTH AVENUE	0090	99	6		00001239		5	2	STORES, JAMES J & THERESA STORES
304 EIGHTH AVENUE	0091	100	9		00001224		5	2	KEPLER, COLIN H & ELENA M DIBIASE
306 EIGHTH AVENUE	0091	100	8		00001223		5	2	BLAND, STEPHEN J & LISA
406 EIGHTH AVENUE	0092	101	8		00001202		5	2	LEMBO, ARMAND E JR & KENDIS
804 EIGHTH AVENUE	0097	105	11		00001110		6	2	CULVER, ANGELINA
806 EIGHTH AVENUE	0097	105	10		00001109	1W	6	4A	DCAT REALTY MANAGEMENT, LLC
1 FIFTH AVENUE	0067	67	6		00001030		5	2	SORANNO, CARL J & ELIZABETH
2 FIFTH AVE	0067	67	4.01		2	1E	5	1	CONAGHAN, SEAN & JACQUELINE
3 FIFTH AVENUE	0067	67	7		00001031		5	2	DURRUA, CHERYL ANN
5 FIFTH AVENUE	0067	67	8		00001032		5	2	MULHOLLAND, JOHN & ELIZABETH
6 FIFTH AVENUE	0066	66	9		00000731		4	2	HIGGINS, MOIRA V
7 FIFTH AVENUE	0067	67	9		00001033	1E	5	2	FOLEY, HEATHER M
8 FIFTH AVENUE	0066	66	8		00000728		4	2	ROBB,AMY&WILLIAM &CALHOUN,DOUG&JOAN
9 FIFTH AVENUE	0068	67	10		00001034		5	2	SIMON DEBRA A TRUST
11 FIFTH AVENUE	0068	67	11		00001035		5	2	FREDERICKS, THOMAS & SOFIA

TAXING DISTRICT NO. 43 SEA GIRT BORO

COUNTY NO. 13 MONMOUTH

PROPERTY LOCATION	PAGE NO.	BLOCK NO.	LOT NO.	LOT QUALIF.	ACCOUNT NO.	ZONE	TAX MAP	PROP CLASS	NAME OF OWNER
13 FIFTH AVENUE	0068	67	12		00001036		5	2	THURSTON, ROBERT & DONNA
15 FIFTH AVENUE	0068	67	13		00001037		5	2	PRINCE, ANTHONY P & MARY ELLEN
106 FIFTH AVENUE	0065	65	8		00000745		4	2	LINNEN, EDWARD PATRICK & ANN MARIE
905 FIFTH AVENUE	0080	77	17		00000883		6	2	SEA GIRT FIFTH AVENUE, LLC % SITAR
5 FIRST AVENUE	0014	18	18		00000318		1	2	MICHAEL O'NEILL AMENDED&RESTATED RE
7 FIRST AVENUE	0014	18	19				1	2	FABRICANT, ROBERT E & EMILIA A
8 FIRST AVENUE	0012	15	11.01					2	BYRNE, MATTHEW & KRISTEN
9 FIRST AVENUE	0014	18	20		00000319		1	2	ANNA T NUZZI 2015 REVOCABLE TRUST
10 FIRST AVENUE	0011	15	10		00000009		1	2	DEROSE, ALAN
800 FIRST AVENUE	0004	8	12		00000209		2	2	PERLE, ADAM & JEANNE
802 FIRST AVENUE	0004	8	11		00000210		2	2	HNESG, LLC & HNEI, LLC
804 FIRST AVENUE	0003	8	10		00000211		2	2	NV CAPITAL, LLC
806 FIRST AVENUE	0003	8	9		00000212		2	2	CLARK, GORDON W JR
808 FIRST AVENUE	0003	8	8		00000213		2	2	BERGMAN, BENJAMIN R & MEGHAN K
810 FIRST AVENUE	0003	8	7		00000214		2	2	MONTE, THOMAS D JR & CAROLYN
812 FIRST AVENUE	0003	8	6		00000215		2	2	DESTEFANO, DAVID & LINDA
814 FIRST AVENUE	0003	8	5		00000216		2	2	RICCARDO, BEATRICE L
816 FIRST AVENUE	0003	8	4		00000217		2	2	SENSENICH, DAVID G & JEANINE C
818 FIRST AVENUE	0003	8	3		00000218		2	2	DOREMUS, ROBERT L & ANITA
820 FIRST AVENUE	0003	8	2		00000219		2	2	HEINE, ROBERT M & MARY GRACE
822 FIRST AVENUE	0003	8	1		00000220		2	2	COSTA-LAHUE, ROBIN & MICHAEL TRUSTEE
4 FOURTH AVENUE	0042	44	9		00000715		4	2	TEDDY BEAR PARTNERS, LLC
5 FOURTH AVENUE	0067	66	16		00000736		2	2	GREGG, HARRY & MARY
102 FOURTH AVENUE	0043	45	11		00000696		4	2	WOODFORD, PAUL A & MARY JO
700 MORVEN TERRACE	0003	7	11		00000208		2	2	PIZZO, KENNETH & MEAGHAN
702 MORVEN TERRACE	0003	7	10		00000207		2	2	BERMAN, RONALD & MARIE
704 MORVEN TERRACE	0003	7	9		00000206		2	2	704 MORVEN TERRACE, LLC
706 MORVEN TERRACE	0003	7	8		00000205		2	2	706 MORVEN TERRACE, LLC
708 MORVEN TERRACE	0002	7	7		00000204		2	2	PRESIDIO EAST, LLC
710 MORVEN TERRACE	0002	7	6		00000203		2	2	FEURY, MARY & ROBERT TRUSTEES
712 MORVEN TERRACE	0002	7	5.02		00000202	1E	2	1	712 MORVEN TERRACE, LLC
714 MORVEN TERRACE	0002	7	5.01		00000202	1E	2	1	714 MORVEN TERRACE, LLC
716 MORVEN TERRACE	0002	7	4		00000201		2	2	CRL MORVEN, LLC % C ALBERTO
718 MORVEN TERRACE	0002	7	3		00000200		2	2	GENTILE, SALVATORE & CHRISTINE
720 MORVEN TERRACE	0002	7	2				2	2	BATTISTA, COLLEEN
722 MORVEN TERRACE	0002	7	1		00000199		2	2	NAJARIAN, JEFFREY & BEVERLY
2 NEPTUNE PLACE	0002	6	6		00000117		2	2	FALZON, ROBERT M & NANCYE
4 NEPTUNE PLACE	0002	6	5		00000116		2	2	PEEBLES, ELAINE, TRUSTEES, ETAL
100 NEPTUNE PLACE	0025	28	22		00000160		2	2	KENNEDY, RICHARD ANTHONY & TOFFOLO,
101 NEPTUNE PLACE	0022	27	1		00000161		2	2	CONKLING, WILLIAM & KERI
102 NEPTUNE PLACE	0025	28	21		00000159		2	2	LO CURCIO, CAROL
104 NEPTUNE PLACE	0025	28	20		00000158		2	2	SILLER, SARAH E
105 NEPTUNE PLACE	0022	27	2		00000162		2	2	BUONOCORE, FREDRIC & JULIA
106 NEPTUNE PLACE	0025	28	19		00000157		2	2	LOUGHRAN, WILLIAM C JR & KAREN
107 NEPTUNE PLACE	0022	27	3		00000163		2	2	FINAN, ROBERT & DIANE
108 NEPTUNE PLACE	0025	28	18		00000156		2	2	ALBA, GLENN & MARIETTA
109 NEPTUNE PLACE	0022	27	4		00000164		2	2	BLANCHARD, JOHN J
111 NEPTUNE PLACE	0022	27	5		00000165		2	2	MCLAUGHLIN, MARY R & DONALD C
114 NEPTUNE PLACE	0025	28	17		00000155		2	2	MATRI, MARIE D
115 NEPTUNE PLACE	0022	27	6		00000166		2	2	MCKELVEY, ROBERT G
116 NEPTUNE PLACE	0025	28	16		00000154		2	2	APRAHAMIAN, BRYAN W & SANDRA S
117 NEPTUNE PLACE	0022	27	7		00000167		2	2	STOCK, ANDREW G & ANNE M
118 NEPTUNE PLACE	0024	28	15		00000153		2	2	CASE, LAURIE BURNS
119 NEPTUNE PLACE	0023	27	8		00000168		2	2	INFANTE, JOYCE A
120 NEPTUNE PLACE	0024	28	14		00000152		2	2	LINDA S GEORGE LIVING TRUST
121 NEPTUNE PLACE	0023	27	9		00000169		2	2	SCHAEFER, RAYMOND A & PATRICIA A
122 NEPTUNE PLACE	0024	28	13		00000151		2	2	LORENCE, ROGER DOWD & SUSAN LILLO
124 NEPTUNE PLACE	0024	28	12		00000150		2	2	SALGE, ROBERT J & DIANE M
200 NEPTUNE PLACE	0026	30	6		00000529		3	2	KORBIS, JOHN J
201 NEPTUNE PLACE	0026	31	1		00000508		3	2	D'AVELLA, LAURA G
204 NEPTUNE PLACE	0026	30	5		00000528		3	2	DREXLER, PAUL D & SHIRLEY E
205 NEPTUNE PLACE	0026	31	2		00000509		3	2	FOERST, ANDREW T, TRUSTEE
206 NEPTUNE PLACE	0026	30	3		2	1	3	2	GOLDKLANG, MARVIN S & SHEILA
207 NEPTUNE PLACE	0026	31	3		00000510		3	2	CRITCHLEY, THOMAS & DELORES
208 NEPTUNE PLACE	0026	30	4		00000527		3	2	HABERMAN, MICHAEL & MICHELE
209 NEPTUNE PLACE	0026	31	4		00000511		3	2	PEREIRA, MARIO R M & LOURDES D
213 NEPTUNE PLACE	0026	31	5		00000512		3	2	O'CONNOR, ANDREW J, III & DEBORAH E
215 NEPTUNE PLACE	0026	31	6		00000513		3	2	WEEKS, PATRICIA A

TAXING DISTRICT NO. 43 SEA GIRT BORO

COUNTY NO. 13 MONMOUTH

PROPERTY LOCATION	PAGE NO.	BLOCK NO.	LOT NO.	LOT QUALIF.	ACCOUNT NO.	ZONE	TAX MAP	PROP CLASS	NAME OF OWNER
219 NEPTUNE PLACE	0026	31	7		00000514		3	2	KULBERG, BARBARA J
221 NEPTUNE PLACE	0026	31	8		00000515		3	2	HOFMAN, JOHN & JEANNE CRUZ
223 NEPTUNE PLACE	0026	31	9		00000516		3	2	WALLACE, THOMAS S. & MARY PAT
1 NEW YORK BOULEVARD	0008	12	2.01		00000064	1E	1	2	ONE NEW YORK BLVD, LLC
2 NEW YORK BOULEVARD	0007	11	12		00000071		1	2	O'KEEFE, PATRICK & GIA
4 NEW YORK BOULEVARD	0007	11	11		00000072		1	2	JOHNSON, MARY & PETE, FRAN & PAT KENEALLY
5 NEW YORK BOULEVARD	0008	12	4		00000063		1	2	PONGRAC, NANCY J & ROBERT D SR, TRS
6 NEW YORK BOULEVARD	0007	11	10		00000073		1	2	RINAUDO, ALEXANDER & EILEEN
7 NEW YORK BOULEVARD	0008	12	5		00000062		1	2	7 NEW YORK BOULEVARD LLC
8 NEW YORK BOULEVARD	0007	11	9		00000074		1	2	EGAN, ROGER
9 NEW YORK BOULEVARD	0008	12	6		00000061	1E	1	2	MAHONEY, MARY P
10 NEW YORK BOULEVARD	0007	11	8		00000075		1	2	CONNOLLY, MELINDA A, ETAL, TRUSTEES
11 NEW YORK BOULEVARD	0008	12	7		00000060		1	2	DEROSA, GREGORY
12 NEW YORK BOULEVARD	0007	11	7		00000076		1	2	PARISELLA, ANTHONY & ROSE REV TRUST
100 NEW YORK BOULEVARD	0019	22	14		00000256		1	2	SOUDAH, RAJA E & ANTOINETTE
101 NEW YORK BOULEVARD	0017	21	1		00000257		1	2	KNIGHTLY, JOHN J & SHARON T
102 NEW YORK BOULEVARD	0019	22	13		00000255		1	2	MARDY, MICHAEL J & KAREN R
103 NEW YORK BOULEVARD	0017	21	2				1	2	GLUCK, BARRY SCOTT & JOAN D
104 NEW YORK BOULEVARD	0019	22	12		00000254		1	2	MATHESEN, WILLIAM A & KATHLEEN
105 NEW YORK BOULEVARD	0017	21	3		00000258		1	2	SHERRY, ROBERT J & AGNES C
106 NEW YORK BOULEVARD	0019	22	11		00000253		1	2	MARTIN, MATTHEW P & MCGARVEY, SHARON
107 NEW YORK BOULEVARD	0017	21	4		00000259		1	2	DENNIS & JANE EAGAN REVOCABLE TRUST
108 NEW YORK BOULEVARD	0019	22	10		00000252		1	2	SCHWARTZ, JODI
109 NEW YORK BOULEVARD	0017	21	5		00000260		1	2	PASQUALONE, FRANK & ANGELA
110 NEW YORK BOULEVARD	0018	22	9.01		00000251		1	2	ROTHMAN, CRAIG
111 NEW YORK BOULEVARD	0017	21	6				1	2	NAPOLITANO, FRANK A & LAURA A
112 NEW YORK BOULEVARD	0018	22	8.04		00000250	1E	1	2	R-L REALTY COMPANY
113 NEW YORK BOULEVARD	0017	21	7		00000261		1	2	BANI, RICHARD & NORA
114 NEW YORK BOULEVARD	0018	22	8.03		00000250	1E	1	1	AMOR VINCIT OMNIA, LLC
116 NEW YORK BOULEVARD	0018	22	8.02		00000250	1E	1	2	MARZIANO, FREDRIC G, PATERSON, KIM
117 NEW YORK BOULEVARD	0017	21	8		00000262		1	2	GROSS, JOSHUA & MACKENZIE
200 NEW YORK BOULEVARD	0035	38	18		00000420		4	2	FLOOD, GREG & ANDREA
201 NEW YORK BOULEVARD	0035	39	1		00000383		4	2	BROWN, JAMES MARK & VICKI ANN
203 NEW YORK BOULEVARD	0035	39	2		00000384		4	2	KROPKE, JOHN F, TRUSTEES, ETALS
204 NEW YORK BOULEVARD	0035	38	17		00000419		4	2	LERNER, STEPHANIE J
205 NEW YORK BOULEVARD	0035	39	3		00000385		4	2	KERR, PETER J & ANITA K
206 NEW YORK BOULEVARD	0035	38	16		00000418		4	2	NANI OHANA, LLC
207 NEW YORK BOULEVARD	0035	39	4		00000386		4	2	STEIN, NEIL ALLAN & RHONA
211 NEW YORK BOULEVARD	0035	39	5		00000387		4	2	JULIANA, SUZANNE M & MASAYUKI INOUE
212 NEW YORK BOULEVARD	0035	38	15		2	1	4	2	KENNEDY, KEVIN K & DIANE F
213 NEW YORK BOULEVARD	0036	39	6		00000388		4	2	HANLEY, WILLIAM J & JANE I
214 NEW YORK BOULEVARD	0035	38	14		2	1	4	2	MCGROGAN, FRANCES A & BLADY, JOSEPH A
215 NEW YORK BOULEVARD	0036	39	7		00000389		4	2	MONACO, KEVIN P & ADRIENNE
216 NEW YORK BOULEVARD	0035	38	13		00000417		4	2	PETERSEN, JEAN K, TRUSTEE
217 NEW YORK BOULEVARD	0036	39	8		00000390		4	2	OBZUT, KEITH L, TRUSTEE
218 NEW YORK BOULEVARD	0035	38	12		00000416		4	2	MAHONEY, CHRISTOPHER J
219 NEW YORK BOULEVARD	0036	39	9		00000391		4	2	LEAR, EUGENE R & SUZANNE F
220 NEW YORK BOULEVARD	0035	38	11		00000415		4	2	XENIS, DENISE
221 NEW YORK BOULEVARD	0036	39	10		00000392		4	2	SHELLACI, AMANDA, TRUSTEE
223 NEW YORK BOULEVARD	0036	39	11		00000393		4	2	TRAVA, BRIAN
300 NEW YORK BOULEVARD	0048	48	17		00000652		4	2	CAUCINO, JOSEPH & LISA
301 NEW YORK BOULEVARD	0045	47	1		00000653		4	2	CALLOWAY, SHERRON A
302 NEW YORK BOULEVARD	0048	48	16		00000651		4	2	HORAN, DAVID F & MICHELE C
303 NEW YORK BOULEVARD	0045	47	2		00000654		4	2	303 NEW YORK BLVD OF SG NJ, LLC
305 NEW YORK BOULEVARD	0045	47	3		00000655		4	2	305 RDB, LLC
306 NEW YORK BOULEVARD	0048	48	15		00000650		4	2	ROSS, JAMES & JANICE
307 NEW YORK BOULEVARD	0045	47	4		00000656		4	2	BUCKLEY, BRIAN T & BARBARA A
308 NEW YORK BOULEVARD	0048	48	14		00000649		4	2	BANCROFT, ANNE MARIE CIESLA, ETAL
309 NEW YORK BOULEVARD	0046	47	5		00000657		4	2	TIGHE, MICHAEL J
310 NEW YORK BOULEVARD	0047	48	13		00000648		4	2	HARAN, JOHN T & IRENE L
312 NEW YORK BOULEVARD	0047	48	12		00000647		4	2	BANGS, RONALD J & KATHLEEN
313 NEW YORK BOULEVARD	0046	47	6		00000658		4	2	CALCAGNI, WILLIAM
314 NEW YORK BOULEVARD	0047	48	11		00000646		4	2	DESIMONE, ANTHONY J JR & MAUREEN C
315 NEW YORK BOULEVARD	0046	47	7		00000659		4	2	DUGAN, MARIELLEN
316 NEW YORK BOULEVARD	0047	48	10		00000645		4	2	GIOVINAZZO, PAUL & ANTOINETTE
317 NEW YORK BOULEVARD	0046	47	8.01		00000660		4	2	DI FEO, SAMUEL F & HILLARY S
319 NEW YORK BOULEVARD	0046	47	8.02				4	2	CARUANA, THOMAS G & BARBARA A
320 NEW YORK BOULEVARD	0047	48	9		00000644		4	2	BERARDO, JOSEPH JR & ALYSSA

TAXING DISTRICT NO. 43 SEA GIRT BORO

COUNTY NO. 13 MONMOUTH

PROPERTY LOCATION	PAGE NO.	BLOCK NO.	LOT NO.	LOT QUALIF.	ACCOUNT NO.	ZONE	TAX MAP	PROP CLASS	NAME OF OWNER
400 NEW YORK BOULEVARD	0062	62	18				4	2	MADLINGER, MATTHEW W & KIMBERLY A
401 NEW YORK BOULEVARD	0062	63	1		00000768		4	2	SMITH, PAMELA
402 NEW YORK BOULEVARD	0062	62	17				4	2	DIGAETANO, MARK & KATHY
404 NEW YORK BOULEVARD	0062	62	16		00000797		4	2	CHAITIN, STUART
405 NEW YORK BOULEVARD	0063	63	2		00000769		4	2	BITTERLE, EDWARD W & MARGARET M
406 NEW YORK BOULEVARD	0062	62	15		00000796		4	2	COOK, CHRISTOPHER & THERESA
407 NEW YORK BOULEVARD	0063	63	3		00000770		4	2	407 NEW YORK, LLC
408 NEW YORK BOULEVARD	0062	62	14		00000795		4	2	CUNDARI, BARBARA J, TRUSTEE
409 NEW YORK BOULEVARD	0063	63	4		00000771		4	2	KROPKE, JOHN P & ELIZABETH A
410 NEW YORK BOULEVARD	0062	62	13		00000794		4	2	IANNACONE, LUCAS C & MICHELA BESTW
411 NEW YORK BOULEVARD	0063	63	5		00000772		4	2	CASSIN, THOMAS & PATRICIA
412 NEW YORK BOULEVARD	0062	62	12		00000793		4	2	MEHRING, PAUL & CHRISTINE
413 NEW YORK BOULEVARD	0063	63	6		00000773		4	2	MARSHALL, RUSSELL J JR & MELISSA
414 NEW YORK BOULEVARD	0062	62	11		00000792		4	2	LARSON, CATHY A
416 NEW YORK BOULEVARD	0062	62	10		00000791		4	2	WARD, WENDY E, H WARD & CYNTHIA MOREA
417 NEW YORK BOULEVARD	0063	63	7		00000774		4	2	BOYLE, JANE M
500 NEW YORK BOULEVARD	0072	71	13		00000979		5	2	PALL, LARRY R & DEBORAH JO
501 NEW YORK BOULEVARD	0070	70	1		00000981		5	2	BUTLER, JOHN K JR
502 NEW YORK BOULEVARD	0072	71	12		00000978		5	2	WALSH, ALICE A
503 NEW YORK BOULEVARD	0070	70	2.01		00000982		5	2	MAGUIRE, JOHN & MARY ELIZABETH
504 NEW YORK BOULEVARD	0072	71	11		00000977		5	2	ERTLE, DEIDRE A
505 NEW YORK BOULEVARD	0070	70	2.02				5	2	EGAN, JOSEPH V & YOLANDA L
507 NEW YORK BOULEVARD	0070	70	3		00000983		5	2	PATTON, VIRGINIA A
508 NEW YORK BOULEVARD	0072	71	10		00000976		5	2	CHAPIN, ANDREW N
509 NEW YORK BOULEVARD	0070	70	4		00000984		5	2	GRIFFIN, JOSEPH G SR & JANET B
510 NEW YORK BOULEVARD	0072	71	9		00000975		5	2	GROPP, STEVEN B & JANIS
511 NEW YORK BOULEVARD	0070	70	5		00000985		5	2	HUBER, JOHN III & LORI
512 NEW YORK BOULEVARD	0072	71	8.02				5	2	KUNZ, HERBERT J III & JENNIFER L
513 NEW YORK BOULEVARD	0070	70	6		00000986		5	2	HEALY, CYNTHIA T TRUST
514 NEW YORK BOULEVARD	0072	71	8.01		00000974		5	2	DECARIA, LAWRENCE J & JENNIFER B
515 NEW YORK BOULEVARD	0070	70	7		00000987		5	2	ROHMANN, JAMES M & BETH
517 NEW YORK BOULEVARD	0070	70	8		00000988		5	2	McCONNELL, MICHAEL F & CAROL A
601 NEW YORK BOULEVARD	0085	87	1		00001085		5	2	FLYNN, JOHN A & STEPHANIE M
603 NEW YORK BOULEVARD	0085	87	2		00001086		5	2	MCELROY, KEVIN & BLAIRE
604 NEW YORK BOULEVARD	0086	88	8		00001103		5	2	LARSON, CATHY A
605 NEW YORK BOULEVARD	0085	87	3		00001087		5	2	SITAR, WILLIAM J III & MEGAN
606 NEW YORK BOULEVARD	0086	88	7		00001102		5	2	TAUSEK, DANIEL & NANCY
607 NEW YORK BOULEVARD	0085	87	4		00001088		5	2	GORMALLY, CHARLES X & GILLIGAN, S
608 NEW YORK BOULEVARD	0086	88	6		00001101		5	2	DOCKER, EDWARD J & THERESA A
610 NEW YORK BOULEVARD	0086	88	5		00001100		5	2	MCELDOFF, TIMOTHY J & MICHELLE
611 NEW YORK BOULEVARD	0085	87	5		00001089		5	2	HELLMUTH, STEPHEN M & THERESA F
612 NEW YORK BOULEVARD	0087	94	5		00001215		5	2	NORCHI, ROBERT & GRACE E
613 NEW YORK BOULEVARD	0087	95	1		00001230		5	2	MOORE, COLLEEN M
614 NEW YORK BOULEVARD	0087	94	4.03				5	2	LEPARULO, BARBARA L & PIKOWSKI, SHA
615 NEW YORK BOULEVARD	0087	95	2		00001231		5	2	ZINSKY, KATE & REED, EVAN C
616 NEW YORK BOULEVARD	0087	94	4.02				5	2	BIRD, STEPHEN D & MICHELLE A
618 NEW YORK BOULEVARD	0087	94	4.01		00001214	1W	5	2	KEEFE, JOHN J & DONNA M
619 NEW YORK BOULEVARD	0088	95	3		00001232		5	2	CONOVER, JOHN JOSEPH & JILL WHITE
623 NEW YORK BOULEVARD	0088	95	4		00001233	1W	5	2	TARIGO, JOSEPH M & KERRY E
700 NEW YORK BOULEVARD	0092	101	16		00001210		5	2	LUCKHURST, PETER & SUSAN
701 NEW YORK BOULEVARD	0090	100	1		00001216	1W	5	2	MASTRORILLI, MATTHEW & MELISSA
702 NEW YORK BOULEVARD	0092	101	15		00001209		5	2	THORN, RAYMOND A
703 NEW YORK BOULEVARD	0090	100	2		00001217		5	2	PRINDIVILLE, PATRICIA J
704 NEW YORK BOULEVARD	0092	101	14		00001208		5	2	ALBIN, THOMAS R & KATHLEEN C
705 NEW YORK BOULEVARD	0090	100	3		00001218		5	2	IRELAND, BRENT L & DIANE
706 NEW YORK BOULEVARD	0092	101	13		00001207		5	2	REID, KEVIN & DANA
707 NEW YORK BOULEVARD	0091	100	4		00001219		5	2	ZALESKI, THEODORE R & SAMANTHA
708 NEW YORK BOULEVARD	0092	101	12		00001206		5	2	BLASI, SUSAN M
709 NEW YORK BOULEVARD	0091	100	5		00001220		5	2	TULLY, PATRICK & FITZSIMMONS, ERIN
710 NEW YORK BOULEVARD	0092	101	11		00001205	1W	5	2	GELLER, JEFFREY & BARBARA J BROCK
711 NEW YORK BOULEVARD	0091	100	6		00001221		5	2	BARTONEK, CHRISTINE & MICHAEL
712 NEW YORK BOULEVARD	0092	101	10		00001204		5	2	ACCURSO, JOSEPH A III & CAITLIN
713 NEW YORK BOULEVARD	0091	100	7		00001222		5	2	MCNICHOLAS, DEBORAH
716 NEW YORK BOULEVARD	0092	101	9		00001203		5	2	WALKER, ROBERT & CYNTHIA
1 OCEAN AVENUE	0012	15	17		00000004		1	2	FIGURELLI, JAMES
3 OCEAN AVENUE	0012	15	18				1	2	HOWLEY, IWONA E, TRUSTEE & IWONA E HOWL
5 OCEAN AVENUE	0012	15	19		00000003		1	2	DONINI, GERALD & LISA
7 OCEAN AVENUE	0012	15	20		00000002		1	2	JOSEPH D DONNELLY REALTY

TAXING DISTRICT NO. 43 SEA GIRT BORO

COUNTY NO. 13 MONMOUTH

PROPERTY LOCATION	PAGE NO.	BLOCK NO.	LOT NO.	LOT QUALIF.	ACCOUNT NO.	ZONE	TAX MAP	PROP CLASS	NAME OF OWNER
9 OCEAN AVENUE	0011	15	1		00000001		1	15C	BOROUGH OF SEA GIRT
101 OCEAN AVENUE	0011	14	14		00000026		1	2	REDMOND, JOHN CHARLES III
103 OCEAN AVENUE	0011	14	15		00000025		1	2	METCALF, THOMAS & CATHERINE
105 OCEAN AVENUE	0011	14	16		00000024		1	2	POPE, MICHAEL & PATRICIA RUEMLER
107 OCEAN AVENUE	0010	14	1		00000022		1	2	EKNOIAN, JOHN & CAROLYN
201 OCEAN AVENUE	0009	13	13		00000042		1	2	MASTROMONACO, JOSEPH, ET ALS
205 OCEAN AVENUE	0010	13	14		00000041		1	2	KNAPP, EDWARD D & PATRICIA A,CO-TRU
207 OCEAN AVENUE	0010	13	15		00000040		1	2	DOHERTY, JAMES E
211 OCEAN AVENUE	0009	13	1		00000038		1	2	211 SEA GIRT INC., A NJ CORPORATION
301 OCEAN AVENUE	0008	12	13		00000056		1	2	LAUTO, JOHN J
305 OCEAN AVENUE	0008	12	14		00000055		1	2	BOZAK, KENNETH & ANNETTE
307 OCEAN AVENUE	0009	12	15.02				2	2	SERPE, RALPH, TRUSTEE
311 OCEAN AVENUE	0008	12	1.01		00000053	1E	1	2	SANZARI, DAVID & JONI
401 OCEAN AVENUE	0007	11	13		00000070		1	2	DOUGHERTY, MARY DEBBS, TRUSTEE,ETAL
403 OCEAN AVENUE	0007	11	14		00000069		1	2	TERRACCIANO, ANTHONY P
405 OCEAN AVENUE	0007	11	15		00000068		1	2	FARB, EDWARD & LAURA
407 OCEAN AVENUE	0007	11	16		00000067		1	2	DEUTSCH, OLGA
409 OCEAN AVENUE	0008	11	17		00000066		1	2	MAHONEY, MARK R & COOK, KIM J
411 OCEAN AVENUE	0006	11	1		00000065		1	2	MCNULTY, BEATRICE G TRUST&R.JORDAN
501 OCEAN AVENUE	0006	10	12				1	2	GLASSFORD, JOHN J & PATRICIA E
503 OCEAN AVENUE	0006	10	13				1	2	MCGEOUGH, MARY-CATHERINE
505 OCEAN AVENUE	0006	10	14		00000083		1	2	MCLAUGHLIN, MARY ANNE, TRUSTEE
507 OCEAN AVENUE	0006	10	15		00000082		1	2	RCCS INVESTMENTS, LLC
509 OCEAN AVENUE	0006	10	16		00000081		1	2	SCANLAN, LESLIE & MARX CHRISTOPHER
511 OCEAN AVENUE	0005	10	1		00000080		1	2	MC MANN, VINCENT J JR
601 OCEAN AVENUE	0005	9	21		00000113		2	2	WALKER, IRA A
605 OCEAN AVENUE	0005	9	20		00000112		2	2	605 OCEAN AVENUE, LLC
609 OCEAN AVENUE	0005	9	19		00000111		2	2	JASAITIS, JOSEPH E TRUST
611 OCEAN AVENUE	0005	9	18		00000110		2	2	SHIRVANI, CELESTE
613 OCEAN AVENUE	0005	9	17		00000109		2	2	SISTERS OF THE SACRED HEART OF MARY
619 OCEAN AVENUE	0005	9	16		00000108		2	2	VASAN, PHILIP & TINA
623 OCEAN AVENUE	0005	9	15		00000107		2	2	VASAN, PHILIP S & TINA R
625 OCEAN AVENUE	0005	9	14.01		00000106		2	2	ROBINSON, WALTER T JR & MENEKSE Z
629 OCEAN AVENUE	0005	9	13.01		00000105		2	2	D'ALESSANDRO, ALFRED & DAWN
633 OCEAN AVENUE	0004	9	12		00000104		2	2	MAZZONE, ANTHONY J & PATRICIA
635 OCEAN AVENUE	0004	9	11		00000103		2	2	GENIESER, NANCY B, TRUSTEE
637 OCEAN AVENUE	0004	9	10		00000102		2	2	MEYER, JASON & JACQUELINE
639 OCEAN AVENUE	0004	9	9		00000101		2	2	FARRELL, FRANCIS KENNEDY & JESSICA
641 OCEAN AVENUE	0004	9	8		00000100		2	2	SKIDMORE, JAMES A & PEGGY ANNE
643 OCEAN AVENUE	0004	9	7.01		00000098	1E	2	2	KAUFMAN, MICHAEL & KRISTEN
647 OCEAN AVENUE	0004	9	6.01		00000098	1E	2	2	FORLENZA, PETER & ELLEN
649 OCEAN AVENUE	0004	9	5		00000097		2	2	HORN, KEITH & LYNN
651 OCEAN AVENUE	0004	9	4		00000096		2	2	MARTIN, BRIAN P & SUZANNE E %KOSSAK
653 OCEAN AVENUE	0004	9	3		00000095		2	2	ANDERSON, ERIC J & PAMELA S
655 OCEAN AVENUE	0004	9	2		00000094		2	2	655 OCEAN AVE, LLC
657 OCEAN AVENUE	0004	9	1		00000093		2	2	SHIBLES, JOHN P & JILL DEVLIN
901 OCEAN AVENUE	0002	6	7		00000118		2	2	BOYAJIAN, RONALD HENRY & FLORENCE C
903 OCEAN AVENUE	0001	6	1		00000122		2	2	WINDOWS TO THE SEA, LLC
1001 OCEAN AVENUE	0001	5	8		00000126		2	2	MELLI, SHEILA O'SHEA, TRUSTEE
1003 OCEAN AVENUE	0001	5	9		00000125		2	2	O'BRIEN, JAMES R & KATHLEEN P
1007 OCEAN AVENUE	0001	5	1		00000124		2	2	RIOPEL, GABRIEL J&NYARADY,CATHERINE
612 PHILA & 613 BOSTON	0086	90	1		00001106		6	15C	BOROUGH OF SEA GIRT
219-223 PHILADELPHIA BLVD	0033	37	7		00000427		4	15D	ST. URIEL'S CHURCH
313 PHILADELPHIA BLVD	0048	49	6		00000621		4	2	BELL, MICHAEL W & SUSAN J
505 PHILADELPHIA BLVD	0072	72	3		00000951		6	2	KEANE, JOHN F JR, TRUSTEE
200 PHILADELPHIA BBOULEVA	0033	36	14		00000450		3	2	MOSCA, PATRICIA
500 PHILADELPHIA BLVD.	0074	73	15		00000941		6	2	HAWLEY, PETER B & CHRISTINA DEOUDS
502 PHILADELPHIA BLVD.	0074	73	14		00000940		6	1	SCRIB,ROBERT P & KAREN ANN,TRUSTEES
503 PHILADELPHIA BLVD.	0072	72	2		00000950		6	2	HILLIARD, CHRISTIAN WINSOR & MOLLY
504 PHILADELPHIA BLVD.	0074	73	13		00000939		6	2	CUNNINGHAM, THEODORE SANDS
507 PHILADELPHIA BLVD.	0072	72	4		00000952		6	2	CLEARY, JOHN W & ELIZABETH
508 PHILADELPHIA BLVD.	0074	73	11		00000937		6	2	COPPOLA, JENNIFER, ET ALS
509 PHILADELPHIA BLVD.	0072	72	5.01		00000953	1E	6	2	DECKER, MICHAEL A & ROME, ROBIN H
510 PHILADELPHIA BLVD.	0074	73	10		00000936		6	2	DALE, JAMES & MARGARET
511 PHILADELPHIA BLVD.	0072	72	5.02		00000953	1E	6	2	GRZELAK, BERNARD J & BURKE, KATHLEE
512 PHILADELPHIA BLVD.	0074	73	9		00000935		6	2	ANTINORI, PAUL M & DEBORAH D
513 PHILADELPHIA BLVD.	0072	72	6		00000954		6	2	HEMMING, CATHY D TRUST
514 PHILADELPHIA BLVD.	0074	73	8		00000934		6	2	FLYNN, JOHN J & ANNABELLE S

TAXING DISTRICT NO. 43 SEA GIRT BORO

COUNTY NO. 13 MONMOUTH

PROPERTY LOCATION	PAGE NO.	BLOCK NO.	LOT NO.	LOT QUALIF.	ACCOUNT NO.	ZONE	TAX MAP	PROP CLASS	NAME OF OWNER
516 PHILADELPHIA BLVD.	0074	73	7		00000933		6	2	SAYRE, DUDLEY
517 PHILADELPHIA BLVD.	0073	72	7		00000955		6	2	PARCELLS, JILL K
600 PHILADELPHIA BLVD.	0081	79	7		00000948		6	2	HUSSELMAN, JOHN
603 PHILADELPHIA BLVD.	0081	80	2		00000963		6	2	MCCARTHY, MAIRAED
604 PHILADELPHIA BLVD.	0080	79	6		00000947		6	2	FALIVENE, MARIA
605 PHILADELPHIA BLVD.	0081	80	3		00000964		6	2	605 PHILADELPHIA BLVD CO.
606 PHILADELPHIA BLVD.	0080	79	5		00000946		6	2	BYRNE, GREGORY & MEGAN
700 PHILADELPHIA BLVD.	0095	103	21		00001179		6	2	PATERNO, JOSEPH F & DENISE
703 PHILADELPHIA BLVD.	0093	102	2		00001181		6	2	MURPHY, PATRICK P & MICHELLE L
704 PHILADELPHIA BLVD.	0095	103	20		00001178		6	2	HOFFMAN, LEANNE & ROBERT J S WOLF
706 PHILADELPHIA BLVD.	0095	103	19		00001177		6	2	CORNELIUS, JOYCE E & EDWIN W GRIFFIN
707 PHILADELPHIA BLVD.	0093	102	3		00001182		6	2	CRISCENZO, MATTHEW J & PATRICIA S
709 PHILADELPHIA BLVD.	0093	102	4		00001183		6	2	BRUCIA, JAMES B & JUDITH J
710 PHILADELPHIA BLVD.	0095	103	18		00001176		6	15D	SOCIETY OF THE SACRED HEART NEW JER
711 PHILADELPHIA BLVD.	0093	102	5		00001184		6	2	SMITH, WILLIAM T & DEVON L
712 PHILADELPHIA BLVD.	0095	103	17		00001175		6	2	HARMON, TIMOTHY
713 PHILADELPHIA BLVD.	0093	102	6		00001185		6	2	MASTERSON, THOMAS & CATHLEEN
714 PHILADELPHIA BLVD.	0095	103	16		00001174		6	2	BAILEY, MICHAEL & KATHLEEN
715 PHILADELPHIA BLVD.	0093	102	7		00001186		6	2	FALCIANI, BART & KATHLEEN M
716 PHILADELPHIA BLVD.	0095	103	15		00001173		6	2	GAFFNEY, DOUGLAS A & GAYLE A
718 PHILADELPHIA BLVD.	0095	103	14		00001172		6	2	HARTER, JONATHAN D & JENNIFER M
719 PHILADELPHIA BLVD.	0093	102	9		00001187		6	2	MARISSA CORNEY IRREVOCABLE TRUST
722 PHILADELPHIA BLVD.	0094	103	13		00001171		6	2	SWANSON, MARTIN A & SUSAN S
1 PHILADELPHIA BOULEVARD	0005	10	2		00000092		1	2	SITAR, WILLIAM & CAROLINE
7 PHILADELPHIA BOULEVARD	0005	10	3		00000091		1	1	SAXA PHARMACEUTICALS, LLC
9 PHILADELPHIA BOULEVARD	0005	10	4		00000090		1	2	SULLIVAN, PATRICK J & PAMELA J
11 PHILADELPHIA BOULEVARD	0006	10	5		00000089		1	1	PAOLILLO, DOUGLAS & CHRISTA
100 PHILADELPHIA BOULEVAR	0020	24	4		00000229		2	2	KING, JOHN & BARBARA
101 PHILADELPHIA BOULEVAR	0019	23	1.01				2	2	MCNEILLY, ELIZABETH & BERNARD P
103 PHILADELPHIA BOULEVAR	0019	23	1.02				2	2	DEFORREST, CORY ALBERT & CHRISTINE
105 PHILADELPHIA BOULEVAR	0019	23	2		00000232		1	2	MANASQUAN SHORE PROPERTIES, LLC
106 PHILADELPHIA BOULEVAR	0020	24	3		00000230		2	2	CULLINAN, SEAN E & SUSAN
109 PHILADELPHIA BOULEVAR	0019	23	3		00000233		1	2	ARCHER, BRIAN R & GINA
111 PHILADELPHIA BOULEVAR	0019	23	4		00000234		1	2	ERATH, STEVEN, TRUSTEE
115 PHILADELPHIA BOULEVAR	0019	23	5.01		00000235		2	2	SIMCOX, STEVEN P & LISA A
117 PHILADELPHIA BOULEVAR	0019	23	5.02				2	2	FEDERICI, FRED & ROSARIA
201 PHILADELPHIA BOULEVAR	0033	37	1		00000421		4	2	WILLIAMS, MARIA T
203 PHILADELPHIA BOULEVAR	0033	37	2		00000422		4	2	MURPHY, DAVID L & BARBARA A
204 PHILADELPHIA BOULEVAR	0032	36	13		00000449		3	2	LASZLO, ANDOR M & EILEEN
205 PHILADELPHIA BOULEVAR	0033	37	3		00000423		4	2	MORANO, MICHAEL J
206 PHILADELPHIA BOULEVAR	0032	36	12		00000448		3	2	TERWILLIGER, DONALD L & ANN A
207 PHILADELPHIA BOULEVAR	0033	37	4		00000424		4	2	DRURY, MICHAEL & LYNN FAZIO DRURY
210 PHILADELPHIA BOULEVAR	0032	36	11.01		1284		3	2	210 PHILADELPHIA LLC
211 PHILADELPHIA BOULEVAR	0033	37	5		00000425		4	2	HANSEN, KRISTOPHER M & VALERIE T
212 PHILADELPHIA BOULEVAR	0032	36	10.01		00000447		3	2	SEA GIRT HOUSE, LLC % T AMBROSE
215 PHILADELPHIA BOULEVAR	0033	37	6		00000426		4	2	RODGERS, JEAN H
216 PHILADELPHIA BOULEVAR	0032	36	9		00000446		3	2	CLARKE, GRIFFITH X & CATHERINE
218 PHILADELPHIA BOULEVAR	0032	36	8		00000445		3	2	GIEGERICH, JOHN F & MELISSA A
222 PHILADELPHIA BOULEVAR	0032	36	7		00000444		3	2	AVALLONE, CHRISTOPHER & CAROLINE
300 PHILADELPHIA BOULEVAR	0051	50	18		00000615		3	2	MALTESE, D, & J POSSUMATO & D SCHOBEL
301 PHILADELPHIA BOULEVAR	0048	49	1		00000616		4	2	HYNES, BRIAN & JAIMIE
302 PHILADELPHIA BOULEVAR	0050	50	17		00000614		3	1	BURGESS, KENNETH & SUSAN
303 PHILADELPHIA BOULEVAR	0048	49	2		00000617		4	2	PALTRIDGE, ROBERT
305 PHILADELPHIA BOULEVAR	0048	49	3		00000618		4	2	BOOZAN, JAMES A & KATHLEEN D
306 PHILADELPHIA BOULEVAR	0050	50	16		00000613		3	2	OTT, MICHAEL J & BANNIGAN, MEGAN K
307 PHILADELPHIA BOULEVAR	0048	49	4		00000619		4	2	HANLEY, KEVIN F & CAROL
308 PHILADELPHIA BOULEVAR	0050	50	15		00000612		3	2	MOSCARDELLI, CHARLOTTE & CHRISTOPHER
310 PHILADELPHIA BOULEVAR	0050	50	14		00000611		3	2	SEERGY, MICHAEL J & KATHLEEN D
311 PHILADELPHIA BOULEVAR	0048	49	5		00000620		4	2	BERNHARD, JEANNE A
312 PHILADELPHIA BOULEVAR	0050	50	13		00000610		3	2	DESANTI, DAVID C & LAURA GRACE TRUST
314 PHILADELPHIA BOULEVAR	0050	50	12		00000609		3	2	SAUMA, 2012 FAMILY DYNASTY TRUST
315 PHILADELPHIA BOULEVAR	0048	49	7		00000622		4	2	WHITTAM, SIBYLLE J, TRUSTEE
316 PHILADELPHIA BOULEVAR	0050	50	11		00000608		3	2	STERN, ANDREW
317 PHILADELPHIA BOULEVAR	0048	49	8		00000623		4	2	WHITTAM, SIBYLLE J, TRUSTEE
318 PHILADELPHIA BOULEVAR	0050	50	10.02				3	2	STERN, BONNIE W
319 PHILADELPHIA BOULEVAR	0048	49	9		00000624	1E	4	1	ZIPF, EDWIN & MARY DONOVAN ZIPF
320 PHILADELPHIA BOULEVAR	0050	50	10.01		00000607		3	2	BROWN, HUBERT J & CLAIRE F, TRUSTEES
321 PHILADELPHIA BOULEVAR	0048	49	10		00000625		4	2	BOLAND, WILLIAM J & MAUREEN A

TAXING DISTRICT NO. 43 SEA GIRT BORO

COUNTY NO. 13 MONMOUTH

PROPERTY LOCATION	PAGE NO.	BLOCK NO.	LOT NO.	LOT QUALIF.	ACCOUNT NO.	ZONE	TAX MAP	PROP CLASS	NAME OF OWNER
400 PHILADELPHIA BOULEVAR	0060	60	16		00000823		3	2	FERGUSON IRREVOCABLE FAMILY TRUST
401 PHILADELPHIA BOULEVAR	0060	61	1		00000798		4	2	ADORNETTO, MICHAEL, TRUSTEES, ETAL
402 PHILADELPHIA BOULEVAR	0060	60	15		00000822		3	2	GRASSI, CHRISTOPHER F & MELE, MEREDI
403 PHILADELPHIA BOULEVAR	0061	61	2		00000799		4	2	LYNCH, DANIEL & SHARON
404 PHILADELPHIA BOULEVAR	0060	60	14		00000821		3	2	COSGROVE, RICHARD J. & COLEEN
405 PHILADELPHIA BOULEVAR	0061	61	3		00000800		4	2	SCHNEIDER, SUSAN
406 PHILADELPHIA BOULEVAR	0060	60	13		00000820		3	2	BENEDUCE, PERRY
407 PHILADELPHIA BOULEVAR	0061	61	4		00000801		4	2	DOWICZ, VIRGINIA, GRANTOR AND TRUSTEE
408 PHILADELPHIA BOULEVAR	0060	60	12		00000819		3	2	TRUTNEFF, JON F & JOAN L
409 PHILADELPHIA BOULEVAR	0061	61	5		00000802		4	2	GOTIMER, MICHAEL & MARY ELLEN
410 PHILADELPHIA BOULEVAR	0060	60	11		00000818		3	2	410 PHILLY LLC
411 PHILADELPHIA BOULEVAR	0061	61	6		00000803		4	2	MEISSNER, PAUL J & ANN MARIE
412 PHILADELPHIA BOULEVAR	0060	60	10		00000817		3	2	DONOVAN, KENNETH M & KRISTINE K
413 PHILADELPHIA BOULEVAR	0061	61	7		00000804		4	2	MURRAY, JEREMIAH G. & ISABELLE M.
414 PHILADELPHIA BOULEVAR	0060	60	9		00000816		3	1	DONOVAN, KENNETH M & KRISTINE K
415 PHILADELPHIA BOULEVAR	0061	61	8		00000805		4	2	HUGGINS, DONALD & KELLY
416 PHILADELPHIA BOULEVAR	0060	60	8		00000815		3	2	CAHILL, ANDREW & CATHLEEN
417 PHILADELPHIA BOULEVAR	0061	61	9		00000806		4	2	LOUGHLIN, THOMAS P & LORI D
501 PHILADELPHIA BOULEVAR	0072	72	1		00000949		6	2	GALVIN, KEVIN P & KATHLEEN M
506 PHILADELPHIA BOULEVAR	0074	73	12		00000938		6	2	HAUKE, RICHARD T & MARY CATHERINE
601 PHILADELPHIA BOULEVAR	0081	80	1		00000962		6	2	WICKERSTY, CATHERINE & PAULA
701 PHILADELPHIA BOULEVAR	0092	102	1		00001180		6	2	DE SENO, DANIEL & BEVERLY
717 PHILADELPHIA BOULEVAR	0093	102	8				6	2	THOMA, JAMES & LAURA
RAILROAD	0081	83	1				6	5A	NJ TRANSIT CORP % R GUERDS, DIR
RAILROAD PLAZA	0080	78	1		00001157		6	15C	BOROUGH OF SEA GIRT
RAILROAD PLAZA	0086	91	1		00001158		6	15C	BOROUGH OF SEA GIRT
800 ROUTE 71	0087	92	3		00001133	2W	6	4A	FITTIN HOMES, LLC
1 SEA GIRT AVENUE	0001	5	2		00000133		2	2	CHARLES, SCOTT JEFFREY & DENISE INN
5 SEA GIRT AVENUE	0001	5	3		00000132		2	2	JONES, LAWRENCE L & SUSAN J
9 SEA GIRT AVENUE	0001	5	4		00000131		2	2	O'DONNELL, MATTHEW J
101 SEA GIRT AVENUE	0025	29	1		00000134		2	2	COOLEY FAMILY ASSOCIATES L P
201 SEA GIRT AVENUE	0025	30	1		00000525		3	2	TONER, DAVID & JOAN
205 SEA GIRT AVENUE	0025	30	2		00000526		3	2	RAMSAY, KERRI P
301 SEA GIRT AVENUE	0055	55	1		00000530		3	2	WHITE, PATRICIA G
305 SEA GIRT AVENUE	0055	55	2		00000531		3	2	SULLIVAN, KAREN
309 SEA GIRT AVENUE	0056	55	4		00000533		3	2	SCHOONOVER, JEAN LEE APGAR
401 SEA GIRT AVENUE	0056	56	1		00000856		3	2	LYNCH, DANIEL P & KAREN M
405 SEA GIRT AVENUE	0056	56	2		00000857		3	2	FERGUSON, JAMES & ANNEMARIE
407 SEA GIRT AVENUE	0056	56	3		00000858		3	2	VINCENT, JEFFREY R & DEBORAH D
409 SEA GIRT AVENUE	0056	56	4		00000859		3	2	MARSH, AMY
411 SEA GIRT AVENUE	0056	56	5		00000860		3	2	ROBINSON, STEVEN W & DANA L
500 SEA GIRT AVENUE	0098	106	1		00001268		7	15C	STATE OF NJ C/O DEPT OF DEFENSE
511 SEA GIRT AVENUE	0078	77	4		00000869		6	4A	WPM 511 SEA GIRT, LLC
515 SEA GIRT AVENUE	0078	77	6		00000871		6	2	URBINATO, KATHLEEN M
701 SEA GIRT AVENUE	0097	105	1		00001121	2W	6	4A	RED BOG HOLDINGS LLC
703 SEA GIRT AVENUE	0097	105	2		00001120		6	2	ENGELHART, DEBORAH & EDWARD G
705 SEA GIRT AVENUE	0097	105	3		00001119		6	2	ANDRESKI, HENRY & BARRAL, JILLIAN
707 SEA GIRT AVENUE	0097	105	4		00001118		6	2	HOTRA, GARY J
709 SEA GIRT AVENUE	0097	105	5		00001117		6	2	HUGHES, ROBT B & MARIANNE B
711 SEA GIRT AVENUE	0097	105	6		00001116	1W	6	4A	HYDE, RICHARD S JR & ROBERT REGINALD I
721 SEA GIRT AVENUE	0097	105	7		00001115		6	2	SCHWARZ, MICHAEL & MORFIA SEVASTAKIS-
723 SEA GIRT AVENUE	0097	105	8		00001114		6	2	MACNISH, KIM ANN
725 SEA GIRT AVENUE	0097	105	9		00001113		6	2	BIGLEY, BERNARD, IV
1 SEASIDE PLACE	0002	6	2		00000121		2	1	HARPER EMP CONSULTING, LLC
2 SEASIDE PLACE	0001	5	7		00000127		2	2	HUGHES, GLENN & DANA
3 SEASIDE PLACE	0002	6	3		00000120		2	2	BRITT, ANNE
4 SEASIDE PLACE	0001	5	6		00000128		2	2	PLAIA, JAMES JUDE & GERALDINE
7 SEASIDE PLACE	0002	6	4		00000119		2	2	TUFARIELLO, SUZANNE D
8 SEASIDE PLACE	0001	5	5		00000129		2	2	MERSE, RYAN & JACQUELINE
100 SEASIDE PLACE	0025	29	2		00000138		2	2	MERSE, LAWRENCE & KATHLEEN
101 SEASIDE PLACE	0023	28	1		00000139		2	2	MASSENGILL, LINDA BURDT
103 SEASIDE PLACE	0024	28	2		00000140		2	2	MACTAS, BRUCE J & LISA C
104 SEASIDE PLACE	0025	29	3		00000137		2	2	MCDONOUGH, SCOTT & KELLY, MAUREEN
105 SEASIDE PLACE	0024	28	3		00000141		2	2	GUZMAN, MANUEL & DIANE
107 SEASIDE PLACE	0024	28	4		00000142		2	2	RINNOVATORE, DIANE
108 SEASIDE PLACE	0025	29	4		00000135		2	2	VALENTINO, PATRICIA E & STEPHEN A
109 SEASIDE PLACE	0024	28	5		00000143		2	2	WOOLSEY, DAVID & SALLY
110 SEASIDE PLACE	0025	29	5		00000136		2	2	LUCID, JOHN C

TAXING DISTRICT NO. 43 SEA GIRT BORO

COUNTY NO. 13 MONMOUTH

PROPERTY LOCATION	PAGE NO.	BLOCK NO.	LOT NO.	LOT QUALIF.	ACCOUNT NO.	ZONE	TAX MAP	PROP CLASS	NAME OF OWNER
111 SEASIDE PLACE	0024	28	6		00000144		2	2	LA BIANCA, CHRISTOPHER & LAURA
113 SEASIDE PLACE	0024	28	7		00000145		2	2	CONWAY, ARTHUR W & ROSEMARIE
115 SEASIDE PLACE	0024	28	8		00000146		2	2	HEINE, TIMOTHY J & SUSAN B
117 SEASIDE PLACE	0024	28	9		00000147		2	2	PARKS, MAE E, ESTATE OF
119 SEASIDE PLACE	0024	28	10		00000148		2	2	HURLEY, DANIEL S & ANDREA
121 SEASIDE PLACE	0024	28	11		00000149		2	2	HANNON, WILLIAM P & SUSAN E
4 SECOND AVENUE	0013	18	11		00000311		1	2	CHASE, VIRGINIA DEFEIS
5 SECOND AVENUE	0041	42	19		00000326		4	2	BROWN, WILLIAM F & KATHLEEN
8 SECOND AVENUE	0013	18	10		00000310		1	2	GODBY, HELEN C, ET ALS
202 SECOND AVENUE	0016	20	8		00000278	1E	1	2	ANDERSON, LANCE & ROSLYN
204 SECOND AVENUE	0016	20	7		00000276		1	2	SHANNON, GREGORY DOUGLAS %A SHANNON
600 SECOND AVENUE	0020	24	2		00000228		2	2	FERRANTE, GERALD J & PAMELA
900 SECOND AVENUE	0021	25	6		00000226		2	2	NOLAN, SUSAN & DAVID
904 SECOND AVENUE	0021	25	5		00000225		2	2	VICARI, DAVID R & JEANNE
802 SEVENTH AVENUE	0087	92	2		00001132	2W	6	4A	TRIPLE R REAL PROPERTY, LLC
804 SEVENTH AVENUE	0086	92	1		00001131	2W	6	4A	LITTLE, JOHN L & JEANETTE M
SIXTH AVENUE	0081	82	1		00000996		5	15C	BOROUGH OF SEA GIRT
1 SIXTH AVENUE	0067	67	3		00001023		5	2	FRAWLEY, JAMES F & JOANNE
2 SIXTH AVENUE	0068	67	18		00001029		5	2	GRUBAUGH, RICHARD H & MARY H
3 SIXTH AVENUE	0067	67	2		00001024		5	2	JONES, ROBERT & MCCULLOUGH, JENNIFE
4 SIXTH AVENUE	0068	67	17		00001028		5	2	PETERSON, JOHN & KAREN L
8 SIXTH AVENUE	0081	81	1.02		00000980	1E	5	15C	BOROUGH OF SEA GIRT
12 SIXTH AVENUE	0081	81	1.01		00000980	1E	5	15C	BOROUGH OF SEA GIRT
100 STOCKTON BOULEVARD	0023	27	20		00000179		2	2	CLEMMENSEN, MARK E & VIRGINIA M
101 STOCKTON BOULEVARD	0021	26	1		00000180		2	2	CRIOUI, THOMAS
101A STOCKTON BOULEVARD	0022	26	19		00000181		2	2	BYRNE, DONNA M
102 STOCKTON BOULEVARD	0023	27	19		00000178		2	2	FELDMANN, TIMOTHY J & ANDREA F KASKOW-
104 STOCKTON BOULEVARD	0023	27	18		00000177		2	2	DAGOSTINI, ROBERT J & JODY C
105 STOCKTON BOULEVARD	0021	26	2		00000182		2	2	VENINO, RICHARD O & GERALDINE R
106 STOCKTON BOULEVARD	0023	27	17		00000176		2	2	MCFADYEN, SHERRIE R
107 STOCKTON BOULEVARD	0021	26	3		00000183		2	2	ABOUSSLEMAN, JOSEPH
108 STOCKTON BOULEVARD	0023	27	16		00000175		2	2	SCATURO, HEATHER S & CARL ANTHONY JR
109 STOCKTON BOULEVARD	0021	26	4		00000184		2	2	IMBORNONE, SALVATORE JR & JENNIFER
110 STOCKTON BOULEVARD	0023	27	15		00000174		2	2	FIORINO, MARGARET H
111 STOCKTON BOULEVARD	0021	26	5		00000185		2	2	IMBORNONE, SALVATOR JR & JENNIFER
112 STOCKTON BOULEVARD	0023	27	14		00000173		2	2	ELLIS, KATHRYNE D
113 STOCKTON BOULEVARD	0021	26	6		00000186		2	2	RUMMEL, PETER H & CAROLYN F
114 STOCKTON BOULEVARD	0023	27	13		2	1	2	2	PAGANO, DANIELLE
115 STOCKTON BOULEVARD	0021	26	7		00000187		2	2	BROWNING, JACKSON B JR
116 STOCKTON BOULEVARD	0023	27	12		00000172		2	2	GUIDO, DAVID & MARY F
117 STOCKTON BOULEVARD	0021	26	8.01		00000188		2	2	MATTHEWS, STEPHEN & AMY
118 STOCKTON BOULEVARD	0023	27	11		00000171		2	2	MARTIN, THOMAS E & CAROL H
119 STOCKTON BOULEVARD	0021	26	8.02				1		MATTHEWS, ELMER M & MARJORIE A TRUST
120 STOCKTON BOULEVARD	0023	27	10		00000170		2	2	SHARP, SUSAN E
121 STOCKTON BOULEVARD	0021	26	9.01		00000189		2	2	MATTHEWS, ELMER M & MARJORIE A
200 STOCKTON BOULEVARD	0027	31	18				3	2	ROSELIN, PHILLIP & DEBRA
201 STOCKTON BOULEVARD	0027	32	1		00000492		3	2	SHARP, EUGENE P & LYNN M
203 STOCKTON BOULEVARD	0027	32	2		00000493		3	2	203 STOCKTON, LLC
204 STOCKTON BOULEVARD	0027	31	17		00000524		3	2	FAZIO, DANIELLE
205 STOCKTON BOULEVARD	0027	32	3		00000494		3	2	ADAMS, MARY L
206 STOCKTON BOULEVARD	0027	31	16		00000523		3	2	PROVOST, NICHOLAS
208 STOCKTON BOULEVARD	0027	31	15		00000522		3	2	LAWS, DONALD M & BARBARA R
209 STOCKTON BOULEVARD	0027	32	4		00000495		3	2	MCINERNEY FAMILY 2012 TRUST
210 STOCKTON BOULEVARD	0027	31	14		00000521		3	2	CAPPARIS, PHILIP & SHEILA
211 STOCKTON BOULEVARD	0027	32	5		00000496		3	2	CIANCIO, FRANK S JR & CLAIRE
213 STOCKTON BOULEVARD	0028	32	6		00000497		3	2	213 STOCKTON, LLC
214 STOCKTON BOULEVARD	0027	31	13		00000520	1E	3	2	MORANO, SUSAN E
215 STOCKTON BOULEVARD	0028	32	7		00000498		3	2	CARINO, JOSEPH & MARIE
216 STOCKTON BOULEVARD	0027	31	12		00000519		3	2	KURRY, LIBBY TRUST
218 STOCKTON BOULEVARD	0027	31	11		00000518		3	2	WASSMER, ROBERT E & JANE B
221 STOCKTON BOULEVARD	0028	32	8		00000499		3	2	PARISI, ROBERT E
222 STOCKTON BOULEVARD	0027	31	10.02		00000517	1E	3	2	HUMPHREYS, BENJAMIN JAMES & CHRISTI
223 STOCKTON BOULEVARD	0028	32	9		00000500		3	2	MURRAY, ANN T
224 STOCKTON BOULEVARD	0026	31	10.01		00000517	1E	3	2	DELGADILLO, RAUL S & MAMAYEK, JESSICA
300 STOCKTON BOULEVARD	0056	55	7		00000536		3	2	BYRNE, JOAN M
301 STOCKTON BOULEVARD	0054	54	1		00000537		3	2	PICILLO IRREVOCABLE FAMILY TRUST
302 STOCKTON BOULEVARD	0056	55	6		00000535		3	2	GELSON, JOHN F
303 STOCKTON BOULEVARD	0054	54	2		00000538		3	2	HEINS, RICHARD A JR

TAXING DISTRICT NO. 43 SEA GIRT BORO

COUNTY NO. 13 MONMOUTH

PROPERTY LOCATION	PAGE NO.	BLOCK NO.	LOT NO.	LOT QUALIF.	ACCOUNT NO.	ZONE	TAX MAP	PROP CLASS	NAME OF OWNER
305 STOCKTON BOULEVARD	0054	54	3.01		00000539	1E	3	1	SHORE HOME BUILDERS, INC
306 STOCKTON BOULEVARD	0055	55	3		00000532		3	2	EGAN, KEVIN P & ANDREA L
307 STOCKTON BOULEVARD	0054	54	3.02		00000539	1E	3	2	PASULA, CLAUDIO & KATHLEEN
308 STOCKTON BOULEVARD	0056	55	5		00000534		3	2	KEEFE, JOHN E & JERALDINE
311 STOCKTON BOULEVARD	0054	54	4		00000540		3	2	DOOLEY, JOAN A
313 STOCKTON BOULEVARD	0054	54	5		00000541		3	2	VARCOE, ROBERT & KRISTINE K
317 STOCKTON BOULEVARD	0055	54	6		00000542		3	2	VERGA, DEBORAH A
319 STOCKTON BOULEVARD	0055	54	7.01		00000543	1E	3	2	ABRUZZO, JOSEPH
321 STOCKTON BOULEVARD	0055	54	7.02		00000543	1E	3	2	LUTHIN, JOHN & CATHERINE
THE TERRACE	0041	43	2		00000345		4	15C	BOROUGH OF SEA GIRT
2 THE TERRACE	0012	15	16		00000005		1	2	BOROWSKY, IRENE A, TRUSTEE, BOROWSKY
4 THE TERRACE	0012	15	15					2	GIANGRANDE, IRENE R
6 THE TERRACE	0012	15	14		00000007		1	2	FALZETT, PAUL & ANNE
7 THE TERRACE	0012	16	1.02				1	2	SIGNORELLI, JAMES & CAMILLE
8 THE TERRACE	0012	15	13.01		00000008			2	RUTKOWSKI, MARK
9 THE TERRACE	0012	16	1.01		00000021		1	2	CALPETER, LYNN
12 THE TERRACE	0012	15	12		00000011		1	2	BOYLE, FLORENCE & BRUCE
100-104 THE TERRACE	0014	18	17		00000317		1	4A	LAKE MOUNTAIN, LLC
101 THE TERRACE	0013	17	5		00000321		1	2	CARILLI, CAROLYN, TRUSTEE
103 THE TERRACE	0013	17	4		00000322		1	2	FISHER, MARGARET
105 THE TERRACE	0013	17	3		00000323		1	2	VIGILANTE, DANIEL & KENIA
106 THE TERRACE	0014	18	16		00000316		1	2	GRAZIOSO, DEBORAH PANKANIN REV TRST
108 THE TERRACE	0014	18	15		00000315		1	2	1996 GC TRUST% E DEL MAURO & MCCORM
110 THE TERRACE	0014	18	14		00000314		1	2	FLYNN, DANIEL E & LYNNE A
114 THE TERRACE	0014	18	13		00000313		1	2	O'CONNOR, BRENDAN T
116 THE TERRACE	0014	18	12		00000312		1	2	IMPELLIZERI, VICTORIA L
200 THE TERRACE	0041	42	18		00000343		4	2	MAGLIETTA, SALVATORE & LAURA
204 THE TERRACE	0041	42	17		00000342		4	2	204 TERRACE ASSOCIATES LLC
206 THE TERRACE	0041	42	16		00000341		4	2	KRANE, NANCY JUNE
208 THE TERRACE	0041	42	15		00000340		4	2	ANDERSON, MICHAEL & MONICA
210 THE TERRACE	0041	42	14		00000339		4	2	KENNETH G WEIGEL, TRUSTEE
216 THE TERRACE	0041	42	13		00000338		4	2	ROSE, MICHAEL I & LARNED, CARA
218 THE TERRACE	0040	42	12		00000337		4	2	VECCHIOTTI, MARIA L
220 THE TERRACE	0040	42	11		00000336		4	2	MC CANN, CYNTHIA M & WM R BOOKER
300 THE TERRACE	0042	44	17		00000721		4	2	PORTNOY, EMILY & RON
304 THE TERRACE	0042	44	16				4	2	GREGORY, PATRICE M
306 THE TERRACE	0042	44	15		00000720		4	2	VAN VOORHIS, STEPHEN & HALINA
310 THE TERRACE	0042	44	14		00000719		4	2	TANNER, GORDON
312 THE TERRACE	0042	44	13		00000718		4	2	SIMON, MELISSA
314 THE TERRACE	0042	44	12		00000717		4	2	MCKNIGHT, DIANE
318 THE TERRACE	0042	44	11		00000716		4	2	TEDESCO, FRANCIS
320 THE TERRACE	0042	44	10		00000714		4	2	TEDESCO, FRANCIS & JAY-ANNE
400 THE TERRACE	0067	66	15		00000737		4	2	SEAR, THOMAS H
404 THE TERRACE	0067	66	14		00000735		4	2	ROBERTO, JERRY T & JOAN R
406 THE TERRACE	0067	66	13		00000734		4	2	FUGE, C DOUGLAS & CATHLEEN M
410 THE TERRACE	0067	66	12		00000733		4	2	JOHNSON, BRUCE P & KATHLEEN M
412 THE TERRACE	0066	66	11		00000732		4	2	GODEK, CHRISTOPHER & KRISTIN
416 THE TERRACE	0066	66	10		00000730		4	2	CAVALLO, KATHLEEN
501 THE TERRACE	0067	67	5.01		00001021	1E	5	2	HORAN, JOHN J JR & PATRICIA M
THE PLAZA	0075	75	1		00000926		6	15C	BOROUGH OF SEA GIRT
810 THE PLAZA	0076	76	9		00000892		6	4A	DECRESCHE, CHRISTOPHER
812-814 THE PLAZA	0076	76	8		00000891		6	4A	OCEAN POINTE ASSOCIATES, L.L.C.
800-804 THE PLAZA #1	0076	76	10		00000893	2E	6	15F	THE PLAZA
800-804 THE PLAZA #1	0076	76	10.01		00000893	2E	6	4A	THOMSON, EDWARD H., III & SANDRA
800-804 THE PLAZA #10	0077	76	10.10		00000901	2E	6	4A	CARDINAL PARTNERSHIP LLC
800-804 THE PLAZA #2	0076	76	10.02		00000894	2E	6	4A	THOMSON, EDWARD H. III, & SANDRA
800-804 THE PLAZA #3	0076	76	10.03		00000895		6	4A	RMB & LJB, LLC
800-804 THE PLAZA #5	0076	76	10.05		00000896	2E	6	4A	KK PROPERTIES LLC
800-804 THE PLAZA #6	0076	76	10.06		00000897	2E	6	4A	ROSSO FINANCIAL GROUP, LLC
800-804 THE PLAZA #7	0077	76	10.07		00000898	2E	6	4A	ROSSO FINANCIAL GROUP, LLC
800-804 THE PLAZA #8	0077	76	10.08		00000899	2E	6	4A	KK PROPERTIES LLC
800-804 THE PLAZA #9	0077	76	10.09		00000900	2E	6	4A	RING OF KERRY, LLC
5 THIRD AVENUE	0042	44	18				4	2	BEAVIS, ROBERT L & BARBARA B TRUST
1206 THIRD AVENUE	0039	41	9		00000354		4	2	BEGGANS, JOSEPH A JR & CLAIRE E
401 TRENTON BLVD	0057	57	1.01				3	2	1450 WASHINGTON ST 218 LLC% T. LYDON
403 TRENTON BLVD	0057	57	1.02				3	2	403 TRENTON BLVD, LLC
509 TRENTON BLVD	0078	77	3		00000868		6	2	WARD, JOHN J III & MARILYN
100 TRENTON BOULEVARD	0022	26	18		00000198		2	2	NOLAN, NANCY

TAXING DISTRICT NO. 43 SEA GIRT BORO

COUNTY NO. 13 MONMOUTH

PROPERTY LOCATION	PAGE NO.	BLOCK NO.	LOT NO.	LOT QUALIF.	ACCOUNT NO.	ZONE	TAX MAP	PROP CLASS	NAME OF OWNER
102 TRENTON BOULEVARD	0022	26	17		00000197		2	2	BONN, LLC
103 TRENTON BOULEVARD	0020	25	1		00000221		2	2	LYNCH, KIERAN & VICTORIA
104 TRENTON BOULEVARD	0022	26	16		00000196		2	2	WANDYCZ, MALGORAZATA & WOJCIECH
105 TRENTON BOULEVARD	0020	25	2		00000222		2	2	JOULE, JACKIE L.
110 TRENTON BOULEVARD	0022	26	15		00000195		2	2	GATELY, JUDITH
111 TRENTON BOULEVARD	0020	25	3		00000223		2	2	DREYER, DOROTHY J & DREYER FAMILY T
112 TRENTON BOULEVARD	0022	26	14		00000194		2	2	MCFADDEN, MICHAEL F & JEAN C
113 TRENTON BOULEVARD	0020	25	4		00000224		2	2	GRIFFIN, CAROL SUE, TRUSTEE
114 TRENTON BOULEVARD	0022	26	13		00000193		2	2	ROUTH, JAMES M & ELLEN K, CO-TRUSTE
116 TRENTON BOULEVARD	0021	26	11		00000191		2	2	BROPHY, NICHOLAS
120 TRENTON BOULEVARD	0021	26	10		00000190		2	2	KLICK, JOHN C&PATRICIA D,TRUSTEES,ET
200 TRENTON BOULEVARD	0028	32	16		00000507		3	2	CHENETTE JONES, LLC
201 TRENTON BOULEVARD	0028	33	1.01		00000477	1E	3	2	ANGELO, MARK A & MAUREEN
204 TRENTON BOULEVARD	0028	32	15		00000506		3	2	ROTUNDO, FAUSTO & CHRISTINE
207 TRENTON BOULEVARD	0028	33	3		00000479		3	2	COMPETIELLO, MARK & JOANNE
208 TRENTON BOULEVARD	0028	32	14		00000505		3	2	BLIESMANN, R & L & HANNAN, C & PERRY
210 TRENTON BOULEVARD	0028	32	13		00000504		3	2	BESHAR, LUKE M REVOCABLE TRUST
211 TRENTON BOULEVARD	0028	33	4		00000480		3	2	SMITH, CYNTHIA G, TRUSTEE
212 TRENTON BOULEVARD	0028	32	12		00000503		3	2	DREYER, WAYNE & DENISE
213 TRENTON BOULEVARD	0029	33	5		00000481		3	2	JORDAN, MARIE R & JAMES ALLEN
216 TRENTON BOULEVARD	0028	32	11		00000502		3	2	KELLY, BRONWEN & BRONWEN, JAMES TRUS
217 TRENTON BOULEVARD	0029	33	6		00000482		3	2	217 TRENTON BLVD, LLC
219 TRENTON BOULEVARD	0029	33	7		00000483		3	2	CANTERINO, PAULA & JOSEPH
220 TRENTON BOULEVARD	0028	32	10		00000501		3	2	HAMILTON, TODD
223 TRENTON BOULEVARD	0029	33	8		00000484		3	2	STEMPLE FAMILY ASSOCIATES, LP
300 TRENTON BOULEVARD	0055	54	15		00000551		3	2	CASEY, JOHN H & ASTERO R
301 TRENTON BOULEVARD	0053	53	1.01		00000552	1E	3	2	SCOTTO, ANTONIO & MARIA I
303 TRENTON BOULEVARD	0053	53	1.02		00000552	1E	3	2	ROYCE, ALBERT J IV & MUGE
304 TRENTON BOULEVARD	0055	54	14		00000550		3	2	CIEMNIECKI, STANLEY, TRUSTEE
305 TRENTON BOULEVARD	0053	53	2.01		1281		3	2	UZZOLINO, PETER & ANA MARIA
308 TRENTON BOULEVARD	0055	54	13		00000549		3	2	SAVARIA, MARIAM
309 TRENTON BOULEVARD	0053	53	4		00000554		3	2	THOMAS, SAMUEL J & LISA A
310 TRENTON BOULEVARD	0055	54	12		00000548		3	2	KELDEC DEVELOPMENT, LLC
311 TRENTON BOULEVARD	0053	53	5		00000555		3	2	CHOLANKERIL, MATTHEW & THERESSIAMA
313 TRENTON BOULEVARD	0053	53	6		00000556		3	2	SCAGLIONE, VANESSA & RADTKE, WALTER
314 TRENTON BOULEVARD	0055	54	11		00000547		3	2	KOCHONIES, KAREN
315 TRENTON BOULEVARD	0053	53	7		00000557		3	2	PIERCE, FREDERICK & CATHY
316 TRENTON BOULEVARD	0055	54	10		00000546		3	2	STRIANO, ROBERT E & JANE K
317 TRENTON BOULEVARD	0053	53	8		00000558		3	2	CHRISTOPHER, DIANE A, TRUSTEE
318 TRENTON BOULEVARD	0055	54	9		000545		3	2	FRAWLEY, PATRICK J, REVEREND
319 TRENTON BOULEVARD	0053	53	9		00000559		3	1	DOMENICO, MICHAEL & SUSAN
320 TRENTON BOULEVARD	0055	54	8		00000544		3	2	MANCUSO, CHRISTOPHER & LISA
321 TRENTON BOULEVARD	0053	53	10		00000560		3	2	DOMENICO, MICHAEL & SUSAN
400 TRENTON BOULEVARD	0056	56	10		00000865		3	2	SANSONE, RYAN T & CERES, MONICA J
402 TRENTON BOULEVARD	0056	56	9		00000864		3	2	KOBES, CAROL A, ETAL, CO-TRUSTEES
405 TRENTON BOULEVARD	0057	57	2		00000847		3	1	HENRY, WALTER & ILZE
406 TRENTON BOULEVARD	0056	56	8		00000863		3	2	PETRELLA, WILLIAM M & ELISE L
408 TRENTON BOULEVARD	0056	56	7		00000862		3	2	COX, BRENDAN PETER&CHRISTINE HALLOWE
409 TRENTON BOULEVARD	0057	57	3		00000848		3	2	BREWER, NANCY TRUST
410 TRENTON BOULEVARD	0056	56	6		00000861		6	2	COSTELLO, MICHAEL G, TRUSTEE
411 TRENTON BOULEVARD	0057	57	4		00000849		3	2	MURRAY, JULIE A
415 TRENTON BOULEVARD	0057	57	5		00000850		3	2	NORTH, STANLEY & KATHLEEN
417 TRENTON BOULEVARD	0057	57	6		00000851		3	2	RAFFETTO, PATRICIA K
501 TRENTON BOULEVARD	0077	77	1		00000866		6	2	JENNINGS, MERLYN C, CO-TRUST, ET AL
503 TRENTON BOULEVARD	0077	77	2.01		00000867	1W	6	2	DOWNEY, THOMAS & SARAH
505 TRENTON BOULEVARD	0077	77	2.02		00000867	1W	6	2	SAVINO, LEONARD JR & LORETTA A
400 WASHINGTON BLVD	0057	57	1.05				3	2	WORNOW, DARRYL S & PAMELA R
402 WASHINGTON BLVD	0057	57	1.04				3	2	GARGER, WALTER F & MICHELE H
404 WASHINGTON BLVD	0057	57	1.03				3	2	KRIS, PATRICK & KATHERINE G
534 WASHINGTON BLVD	0078	77	7			2E	6	15F	GOVERNOR'S COURT
534 WASHINGTON BLVD #19	0079	77	7.18			2E	6	2	CARENZA, WAYNE & NORA
317-321 WASHINGTON BLVD.	0052	52	6		00000574		3	2	MANASQUAN SHORE PROPERTIES, LLC
508-510 WASHINGTON BLVD.	0080	77	15		00000881	2E	6	4A	MARRONE, JOSEPH & MARIE
512-514 WASHINGTON BLVD.	0080	77	14		00000880	2E	6	4A	TURTON REALTY II, LLC
522-524 WASHINGTON BLVD.	0080	77	12		00000878	2E	6	4A	WPM 522 WASHINGTON, LLC
523-533 WASHINGTON BLVD.	0076	76	4		00000887		6	4A	JUST US 3, LLC
526-528 WASHINGTON BLVD.	0078	77	5		00000870		6	4A	JTAS REALTY LIMITED LIABILITY CO
530-532 WASHINGTON BLVD.	0080	77	11		00000876	2E	6	4A	JCK INVESTMENTS LLC%S/L MULLIGAN

TAXING DISTRICT NO. 43 SEA GIRT BORO

COUNTY NO. 13 MONMOUTH

PROPERTY LOCATION	PAGE NO.	BLOCK NO.	LOT NO.	LOT QUALIF.	ACCOUNT NO.	ZONE	TAX MAP	PROP CLASS	NAME OF OWNER
534 WASHINGTON BLVD. #2	0078	77	7.01			2E	6	2	RUSZALA, GARY F & EILEEN M, TRUSTEES
534 WASHINGTON BLVD. #12	0078	77	7.02			2E	6	2	MOUNTFORD, EILEEN F
534 WASHINGTON BLVD. #1	0078	77	7.03			2E	6	2	MOUNTFORD, EILEEN
534 WASHINGTON BLVD. #11	0078	77	7.04			2E	6	2	LAKE, WILLIAM M & DEBORAH B
534 WASHINGTON BLVD. #3	0078	77	7.05			2E	6	2	MOUNTFORD, EILEEN
534 WASHINGTON BLVD. #13	0078	77	7.06			2E	6	2	PUKAS, NICHOLAS J JR & LUCILLE
534 WASHINGTON BLVD. #4	0078	77	7.07			2E	6	2	DESMOND, MICHAEL J, ETAL
534 WASHINGTON BLVD. #14	0078	77	7.08			2E	6	2	CONWAY, JACLYN E
534 WASHINGTON BLVD. #5	0078	77	7.09			2E	6	2	BORLAND, SCOTT & KRISTEN
534 WASHINGTON BLVD. #15	0079	77	7.10			2E	6	2	FRAYER FAMILY TRUST
534 WASHINGTON BLVD. #6	0079	77	7.11			2E	6	2	ALLAN WILLIAMSON SUPPORT TST%FARLEY
534 WASHINGTON BLVD. #16	0079	77	7.12			2E	6	2	MOUNTFORD, EILEEN F
534 WASHINGTON BLVD. #7	0079	77	7.13			2E	6	2	RUFFING, RITA
534 WASHINGTON BLVD. #17	0079	77	7.14			2E	6	2	REEVES, EMILY K
534 WASHINGTON BLVD. #8	0079	77	7.15			2E	6	2	GRASSO, KATHERINE
534 WASHINGTON BLVD. #18	0079	77	7.16			2E	6	2	THIEDE, SYLVIA
534 WASHINGTON BLVD. #9	0079	77	7.17			2E	6	2	FORLENZA, PETER & ELLEN
534 WASHINGTON BLVD. #10	0079	77	7.19			2E	6	2	MILNE, LINDA JILL
534 WASHINGTON BLVD. #20	0079	77	7.20			2E	6	2	COLLINS, JEAN E
535-541 WASHINGTON BLVD.	0076	76	6		00000889		6	4A	519 WASHINGTON SG, LLC
544-546 WASHINGTON BLVD.	0079	77	8		00000873		6	4A	T SQUARE PROPERTIES, LLC
200 WASHINGTON BOULEVARD	0029	33	16		00000491		3	2	CONNORS, DENA
201 WASHINGTON BOULEVARD	0030	34	1		00000462		3	2	WHELAN, JON J & THOMAS
203 WASHINGTON BOULEVARD	0030	34	2		00000463		3	2	1612 PALM, LLC
204 WASHINGTON BOULEVARD	0029	33	15		00000490		3	2	DAVIS, JOHN J
205 WASHINGTON BOULEVARD	0030	34	3		00000464		3	2	O'NEILL, JANICE
206 WASHINGTON BOULEVARD	0029	33	14		00000489		3	2	LYNCH INVESTMENT COMPANY, LLC
207 WASHINGTON BOULEVARD	0030	34	4		00000465		3	2	COGNATA, CLAIRE & CHARLES
208 WASHINGTON BOULEVARD	0029	33	13.02		00000488	1E	3	2	HEKEMIAN, BRYAN & SUZANNE
209 WASHINGTON BOULEVARD	0030	34	5		00000466		3	2	STACHELEK, EDWARD & BASTURESU, ANCA
210 WASHINGTON BOULEVARD	0029	33	13.01		00000488	1E	3	2	LANE, WILLIAM & DOREEN
211 WASHINGTON BOULEVARD	0030	34	6		00000467		3	2	LASPA, JUDE & EILEEN S
213 WASHINGTON BOULEVARD	0030	34	7		00000468		3	2	SCHOCK G3, LLC
214 WASHINGTON BOULEVARD	0029	33	12		00000487		3	2	KELLY, JOHN W & CAROLYN
216 WASHINGTON BOULEVARD	0029	33	11		2		3	2	COOLEY, NANCY J, JUSTUS H ET ALS
217 WASHINGTON BOULEVARD	0030	34	8.01		00000469	1E	3	2	SPADA, JOSEPH W & TAMARA
218 WASHINGTON BOULEVARD	0029	33	10		00000486		3	1	COOLEY, JUSTUS H, IV&MICHAEL COOLEY
219 WASHINGTON BOULEVARD	0030	34	8.02		00000469	1E	3	2	BELL, PETER E
220 WASHINGTON BOULEVARD	0029	33	9.02		2		3	2	MICHAEL T PITONYAK JR 2020 IRREVOCA
222 WASHINGTON BOULEVARD	0029	33	9.01		00000485		3	2	CHIRLIAN, PETER J & SANDRA LIONETTI
223 WASHINGTON BOULEVARD	0030	34	9		00000470		3	2	HAUCK, SHARON
300 WASHINGTON BOULEVARD	0054	53	18		00000568		3	2	PACETTI, MEGEN & JOHN & ELLEN SWEENEY
303 WASHINGTON BOULEVARD	0052	52	1		00000569		3	2	MUSKY, MICHAEL J
304 WASHINGTON BOULEVARD	0054	53	17		00000567		3	2	MEEHAN, RICHARD P JR & SUE T
306 WASHINGTON BOULEVARD	0054	53	16		00000566		3	2	ZOUFALY, JEROME A & LINDA
307 WASHINGTON BOULEVARD	0052	52	2		00000570		3	2	O'LEARY, KAREN M, TRUSTEE
308 WASHINGTON BOULEVARD	0054	53	15		00000565		3	2	MARRONE, MICHAEL & ANN MARIE
309 WASHINGTON BOULEVARD	0052	52	3		00000571		3	2	KLEPACKI, JEFFREY & MELISSA
311 WASHINGTON BOULEVARD	0052	52	4		00000572		3	2	ALBRECHT, MICHAEL L & MICHELLE W
312 WASHINGTON BOULEVARD	0054	53	14.02		00000564	1E	3	2	KUEHNE, JOHN & TERESA
314 WASHINGTON BOULEVARD	0054	53	14.01		00000564	1E	3	2	ARBACHESKY, DIANE J
315 WASHINGTON BOULEVARD	0052	52	5		00000573		3	2	LAGO, DANIEL
316 WASHINGTON BOULEVARD	0054	53	13		00000563		3	2	DONAHUE, ROBERT F & MAIREAD
318 WASHINGTON BOULEVARD	0054	53	12		00000562		3	2	KINEAVY, MADELINE & FRANK
320 WASHINGTON BOULEVARD	0053	53	11		00000561		3	2	KINEAVY, FRANCIS W & MADELEINE G
401 WASHINGTON BOULEVARD	0058	58	1		00000836		3	2	DI PAOLO, HOLLY A
403 WASHINGTON BOULEVARD	0058	58	2		00000837		3	2	BENDER, DOUGLAS J & ELIZABETH B
408 WASHINGTON BOULEVARD	0057	57	10		00000855		3	2	COX, CHRISTOPHER T & DEIRDRE O
409 WASHINGTON BOULEVARD	0058	58	3				3	2	MCSWEENEY, DANIEL C
410 WASHINGTON BOULEVARD	0057	57	9		00000854		3	2	PIERCE, GEORGE C & FRANCES R
411 WASHINGTON BOULEVARD	0058	58	4		00000838		3	2	DROUET, MARC PHILIPPE & MAWSON, JOANNE
413 WASHINGTON BOULEVARD	0058	58	5		00000839		3	2	O'SHAUGHNESSY, MICHAEL & KARA
414 WASHINGTON BOULEVARD	0057	57	8		00000853		3	2	GOSKI, SHERYL MINTZ, TRUSTEE
416 WASHINGTON BOULEVARD	0057	57	7		00000852		3	2	PEZESKIAN, ROUDABEH
417 WASHINGTON BOULEVARD	0058	58	6		00000840		3	2	EGAN, JOHN J & GARCIA, YVETTE M
500 WASHINGTON BOULEVARD	0080	77	16		00000882	2E	6	4A	SITCO SEA GIRT, LLC
501 WASHINGTON BOULEVARD	0076	76	1		00000884		6	4A	501 WASHINGTON BLVD, LLC % SITAR CO
503 WASHINGTON BOULEVARD	0076	76	2		00000885		6	4A	503 WASHINGTON BLVD., LLC

TAXING DISTRICT NO. 43 SEA GIRT BORO

COUNTY NO. 13 MONMOUTH

PROPERTY LOCATION	PAGE NO.	BLOCK NO.	LOT NO.	LOT QUALIF.	ACCOUNT NO.	ZONE	TAX MAP	PROP CLASS	NAME OF OWNER
507 WASHINGTON BOULEVARD	0076	76	3		00000886		6	4A	KINEAVY, FRANCIS W %RODS TAVERN
516-520 WASHINGTON BOULEV	0080	77	13		00000879		6	4A	E & V WESTPHAL, LLC
545 WASHINGTON BOULEVARD	0076	76	7		00000890		6	4A	BRENNAN, E THOMAS JR
548 WASHINGTON BOULEVARD	0079	77	9		00000874		6	4A	ADONAI REALTY, LLC
600 WASHINGTON BOULEVARD	0079	77	10		00000875		6	4A	SCHWIER, HENRY S JR & PHILIP C M
WRECK POND	0012	17	1		00000320		1	15C	BOROUGH OF SEA GIRT
WRECK POND	0012	17	2		00000324		1	15C	BOROUGH OF SEA GIRT
WRECK POND	0041	43	1		00000344		4	15C	BOROUGH OF SEA GIRT
WRECK POND	0067	67	1		00001022		5	15C	BOROUGH OF SEA GIRT
WRECK POND	0083	84	21		00001057		5	15C	BOROUGH OF SEA GIRT

1 L i n e	2 Block No. Lot No. Qualification Account No.	3 Land Dimensions Building Description Additional Lots Acreage Prop. Class	4 Owner's Name Address City State Property Location Billing Code Zip Code	5 Land Improvement Total	6 Exemptions Cd. Amount	7 Net Taxable Value	8 Deduct. Cd.Quan.	9 Special Tax Codes	10 Num Units	12 DED AMT 2024 TAX 2025 1ST
1	1 1 00000020	2946X175 IRR .0000	15C BOROUGH OF SEA GIRT PO BOX 296 SEA GIRT, NJ BEACH FRONT 08750 1	42005200 528800 42534000		*EXEMPT*			01	.00 .00 .00
2	2 1 00000115	3.46 AC 3.4600	15C BOROUGH OF SEA GIRT PO BOX 296 SEA GIRT, NJ BEACH FRONT 08750 1/2	37227500 0 37227500		*EXEMPT*			00	.00 .00 .00
3	3 1 2 1	1.13 ACRES 1.1300	15C BOROUGH OF SEA GIRT PO BOX 296 SEA GIRT, NJ BEACHFRONT (MORVEN TERR) 08750 2	10591100 0 10591100		*EXEMPT*			00	.00 .00 .00
4	4 1 00000123	1.20 AC 1.2000	15C BOROUGH OF SEA GIRT PO BOX 296 SEA GIRT, NJ BEACHFRONT 08750 2	11711600 0 11711600		*EXEMPT*			00	.00 .00 .00
5	5 1 00000124	105X100 2SF .2410	2 RIOPEL, GABRIEL J&NYARADY, CATHERINE 226 EAST 61ST STREET NEW YORK, NY 1007 OCEAN AVENUE 10065 2	5030400 906700 5937100		5937100			01	.00 28999.65 14499.83
6	5 2 00000133	85X130 2.5S-F-O-2AG .2537	2 CHARLES, SCOTT JEFFREY & DENISE INN 1 SEA GIRT AVENUE SEA GIRT, NJ 1 SEA GIRT AVENUE 08750 2	1972600 1343300 3315900		3315900			01	.00 16097.87 8048.94
7	5 3 00000132	75X130 2SF2G .2238	2 JONES, LAWRENCE L & SUSAN J 7 SEA GIRT AVENUE SEA GIRT, N J 5 SEA GIRT AVENUE 08750 2	2059500 776500 2836000		2836000			01	.00 14272.20 7136.10
8	5 4 00000131	75X130 2SF .2238	2 O'DONNELL, MATTHEW J PO BOX 697 ESSEX FIELDS, NJ 9 SEA GIRT AVENUE 07021 2	1647600 496700 2144300		2144300			01	.00 10409.18 5204.59
9	5 5 00000129	110X130 2.5SFB .3283	2 MERSE, RYAN & JACQUELINE 8 SEASIDE PLACE SEA GIRT, NJ 8 SEASIDE PLACE 08750 2	2998000 2387200 5385200		5385200			01	.00 26737.26 13368.63
10	5 6 00000128	65X130 3SF .1940	2 PLAIA, JAMES JUDE & GERALDINE 4 SEASIDE PLACE SEA GIRT, NJ 4 SEASIDE PLACE 08750 2	2674000 1165000 3839000		3839000			01	.00 18712.53 9356.27
11	5 7 00000127	60X130 3S/B .1791	2 HUGHES, GLENN & DANA 2 SEASIDE PLACE SEA GIRT, NJ 2 SEASIDE PLACE 08750 2	2638000 2663800 5301800		5301800			01	.00 25884.93 12942.47
12	5 8 00000126	55X100 1.5SF .1263	2 MELLI, SHEILA O'SHEA, TRUSTEE 260 GARDNER ROAD RIDGEWOOD, NJ 1001 OCEAN AVENUE 07450 2	4379900 432300 4812200		4812200			01	.00 23498.94 11749.47
13	5 9 00000125	100X100 2SF .2296	2 O'BRIEN, JAMES R & KATHLEEN P 1003 OCEAN AVE SEA GIRT, NJ 1003 OCEAN AVENUE 08750 2	4988400 1970900 6959300		6959300			01	.00 34306.73 17153.37
14	6 1 00000122	80X150 2.5SFB .2755	2 WINDOWS TO THE SEA, LLC 139 HARPER STREET NEWARK, NJ 903 OCEAN AVENUE 07114 2	4629900 2445500 7075400		7075400			01	.00 34531.78 17265.89

33018300

0

6

14587900

47606200

1

1 L i n e	2 Block No. Lot No. Qualification Account No.	3 Land Dimensions Building Description Additional Lots Acreage Prop. Class	4 Owner's Name Address City State Property Location Billing Code Zip Code	5 Land Improvement Total	6 Exemptions Cd. Amount	7 Net Taxable Value	8 Deduct. Cd.Quan.	9 Special Tax Codes	10 Num Units	12 DED AMT 2024 TAX 2025 1ST
1	6 2 00000121	80X150 .2755	1 HARPER EMP CONSULTING, LLC 139 HARPER STREET NEWARK, NJ 07714 1 SEASIDE PLACE 2	2665700 0 2665700		2665700			00	.00 12798.78 6399.39
2	6 3 00000120	95X132 2.5S/DG/B .2879	2 BRITT, ANNE 3 SEASIDE PLACE SEA GIRT, NJ 08750 3 SEASIDE PLACE 2	2745500 2510500 5256000		5256000			01	.00 26344.83 13172.42
3	6 4 00000119	95X132 2.5SF .2879	2 TUFARIELLO, SUZANNE D 30 OLD FARM ROAD BASKING RIDGE, NJ 07920 7 SEASIDE PLACE 2	2745500 1609800 4355300		4355300			01	.00 21472.93 10736.47
4	6 5 00000116	95X132 2SF2G .2879	2 PEEBLES, ELAINE, TRUSTEES, ETAL 94 SCHUYLER ROAD ALLENDALE, NJ 07401 4 NEPTUNE PLACE 2	2745500 1230500 3976000		3976000			01	.00 19616.35 9808.18
5	6 6 00000117	95X132 2.5S/A-2GAR .2879	2 FALZON, ROBERT M & NANCYE 33 OGDEN PLACE MORRISTOWN, NJ 07960 2 NEPTUNE PLACE 2	2890000 2634800 5524800		5524800			01	.00 26153.25 13076.63
6	6 7 00000118	160X114 2SF2G .4187	2 BOYAJIAN, RONALD HENRY & FLORENCE C 7 DOGWOOD DR SADDLE RIVER, N J 07458 901 OCEAN AVENUE 2	5311200 556300 5867500		5867500			01	.00 28611.34 14305.67
7	7 1 00000199	68X205 2SFB .3200	2 NAJARIAN,JEFFREY & BEVERLY 7 OAKWOOD COURT HOLMDEL, NJ 07733 722 MORVEN TERRACE 2	4896400 963400 5859800		5859800			01	.00 28584.05 14292.03
8	7 2 00000118	50X205F 2.5SF .2353	2 BATTISTA, COLLEEN 5151 RIDGE ROAD NEW HOPE, PA 18938 720 MORVEN TERRACE 2	4698400 884200 5582600		5582600			01	.00 27352.17 13676.09
9	7 3 00000200	50X205 3SF2G .2353	2 GENTILE, SALVATORE & CHRISTINE 718 MORVEN TERRACE SEA GIRT, NJ 08750 718 MORVEN TERRACE 2	4698400 1304400 6002800		6002800			01	.00 29598.08 14799.04
10	7 4 00000201	50X205 3-S-F-2AG .2353	2 CRL MORVEN, LLC % C ALBERTO 45 ACORN RD WATCHUNG, NJ 07069 716 MORVEN TERRACE 2	4698400 1006500 5704900		5704900			01	.00 28189.04 14094.52
11	7 5.01 00000202	50X205 .2353	1 714 MORVEN TERRACE, LLC 4 OAK BEND DRIVE ST LOUIS, MO 63124 714 MORVEN TERRACE 1E 2	4698400 0 4698400		4698400				.00 22651.25 11325.63
12	7 5.02 00000202	50X205 .2353	1 712 MORVEN TERRACE, LLC 605 BRIDLE PATH WYCKOFF, NJ 07481 712 MORVEN TERRACE 1E 2	4698400 0 4698400		4698400				.00 22651.25 11325.63
13	7 6 00000203	50X205 .2353	2 FEURY, MARY & ROBERT TRUSTEES 15 MADISON AVENUE KEARNEY, NJ 07032 710 MORVEN TERRACE 2	4698400 965200 5663600		5663600			01	.00 27544.26 13772.13
14	7 7 00000204	50X205 3S/BIG/B .2353	2 PRESIDIO EAST, LLC 70 RANCHERIA RD KENTFIELD, CA 94904 708 MORVEN TERRACE 2	4698400 1962900 6661300		6661300			01	.00 32928.59 16464.30

56888600

0

7

15628500

72517100

7

1 L i n e	2 Block No. Lot No. Qualification Account No.	3 Land Dimensions Building Description Additional Lots Acreage Prop. Class	4 Owner's Name Address City State Property Location Billing Code Zip Code	5 Land Improvement Total	6 Exemptions Cd. Amount	7 Net Taxable Value	8 Deduct. Cd.Quan.	9 Special Tax Codes	10 Num Units	12 DED AMT 2024 TAX 2025 1ST
1	7 8 00000205	50X205 2SF .2353	2 706 MORVEN TERRACE, LLC 706 MORVEN TERRACE SEA GIRT, NJ 706 MORVEN TERRACE 08750 2	4463500 561100 5024600		5024600			01	.00 24339.93 12169.97
2	7 9 00000206	50X205 2SF .2353	2 704 MORVEN TERRACE, LLC 20 CHURCH TAVERN ROAD SOUTH SALEM, NY 704 MORVEN TERRACE 10590 2	4698400 1197900 5896300		5896300			01	.00 28669.02 14334.51
3	7 10 00000207	50X205 3SF .2353	2 BERMAN, RONALD & MARIE 2822 CHELSEA CIRCLE DURHAM, NC 702 MORVEN TERRACE 27707 2	4698400 682900 5381300		5381300			01	.00 26869.10 13434.55
4	7 11 00000208	68X205 3S/SL .3200	2 PIZZO, KENNETH & MEAGHAN 37 KENWORTHY COURT FAR HILLS, NJ 700 MORVEN TERRACE 07931 2	4896400 2257300 7153700		7153700			01	.00 34459.17 17229.59
5	8 1 00000220	68.15X150 2SF2G .2347	2 COSTA-LAHUE, ROBIN & MICHAEL TRUSTEE 15 RENSSELAER ROAD ESSEX FIELDS, NJ 822 FIRST AVENUE 07021 2	2716000 124000 2840000		2840000			01	.00 14790.29 7395.15
6	8 2 00000219	50X150 2SFB .1722	2 HEINE, ROBERT M & MARY GRACE 820 FIRST AVENUE SEA GIRT, NJ 820 FIRST AVENUE 08750 2	2581000 1142500 3723500		3723500			01	.00 18097.62 9048.81
7	8 3 00000218	50X150 2SF2G .1722	2 DOREMUS, ROBERT L & ANITA 818 FIRST AVENUE SEA GIRT, NJ 818 FIRST AVENUE 08750 2	2581000 543400 3124400		3124400			01	.00 15060.66 7530.33
8	8 4 00000217	50X150 3SF .1722	2 SENSENICH, DAVID G & JEANINE C 816 FIRST AVENUE SEA GIRT, NJ 816 FIRST AVENUE 08750 2	2581000 714800 3295800		3295800			01	.00 15968.61 7984.31
9	8 5 00000216	50X150 2SFB .1722	2 RICCARDO, BEATRICE L 311 SWEETBRIAR COURT FRANKLIN LAKES, NJ 814 FIRST AVENUE 07417 2	2581000 913700 3494700		3494700			01	.00 16931.14 8465.57
10	8 6 00000215	50X150 2SF .1722	2 DESTEFANO, DAVID & LINDA 566 BARTRAM ROAD MOORESTOWN, NJ 812 FIRST AVENUE 08057 2	2581000 694300 3275300		3275300			01	.00 15337.22 7668.61
11	8 7 00000214	50X150 1.5SF .1722	2 MONTE, THOMAS D JR & CAROLYN 810 FIRST AVE SEA GIRT, N J 810 FIRST AVENUE 08750 2	2581000 697000 3278000		3278000			01	.00 16075.21 8037.61
12	8 8 00000213	50X150 2SF .1722	2 BERGMAN, BENJAMIN R & MEGHAN K 808 FIRST AVENUE SEA GIRT, NJ 808 FIRST AVENUE 08750 2	2581000 747500 3328500		3328500			01	.00 16075.21 8037.61
13	8 9 00000212	50X150 2SF .1722	2 CLARK, GORDON W JR 806 FIRST AVENUE SEA GIRT, NJ 806 FIRST AVENUE 08750 2	2581000 711500 3292500		3292500			01	.00 15932.04 7966.02
14	8 10 00000211	50X150 3SF2G .1722	2 NV CAPITAL, LLC 71 NEW HOOK ROAD BAYONNE, NJ 804 FIRST AVENUE 07002 2	2581000 1009900 3590900		3590900			02	.00 17258.68 8629.34

44701700

0

8

11997800

56699500

10

1 L i n e	2 Block No. Lot No. Qualification Account No.	3 Land Dimensions Building Description Additional Lots Acreage Prop. Class	4 Owner's Name Address City State Property Location Billing Code Zip Code	5 Land Improvement Total	6 Exemptions Cd. Amount	7 Net Taxable Value	8 Deduct. Cd.Quan.	9 Special Tax Codes	10 Num Units	12 DED AMT 2024 TAX 2025 1ST
1	8 11 00000210	50X150 2.5S/DG .1722	2 HNESG, LLC & HNEI, LLC 802 FIRST AVENUE SEA GIRT, NJ 802 FIRST AVENUE 08750 2	2452000 1979900 4431900		4431900			01	.00 21611.46 10805.73
2	8 12 00000209	68X150 2SF2G .2342	2 PERLE, ADAM & JEANNE 800 FIRST AVENUE SEA GIRT, NJ 800 FIRST AVENUE 08750 2	2716000 1635400 4351400		4351400			01	.00 21030.03 10515.02
3	9 1 00000093	66X250 IRR 2.5SF2G .0000	2 SHIBLES, JOHN P & JILL DEVLIN 657 OCEAN AVE SEA GIRT, NJ L 657 OCEAN AVENUE 08750 2	5708100 1253700 6961800		6961800			02	.00 33918.42 16959.21
4	9 2 00000094	55X250 2.5SFG .3157	2 655 OCEAN AVE, LLC 215 HOWARD AVE STATEN ISLAND NY 655 OCEAN AVENUE 10301 2	6204300 1271600 7475900		7475900			01	.00 36833.83 18416.92
5	9 3 00000095	50X250 2.5S/DET GAR .2870	2 ANDERSON, ERIC J & PAMELA S 14 DELLWOOD PARKWAY W MADISON, NJ 653 OCEAN AVENUE 07940 2	6146800 2004600 8151400		8151400			01	.00 42025.55 21012.78
6	9 4 00000096	75X250 2SF .4304	2 MARTIN, BRIAN P & SUZANNE E %KOSSAK 1373 BROAD STREET #307 CLIFTON, NJ 651 OCEAN AVENUE 07013 2	6434300 1995100 8429400		8429400			01	.00 42005.98 21002.99
7	9 5 00000097	49X250 IRR 2SF .0000	2 HORN, KEITH & LYNN 649 OCEAN AVENUE SEA GIRT, NJ 649 OCEAN AVENUE 08750 2	6144100 2436100 8580200		8580200			02	.00 42548.79 21274.40
8	9 6.01 00000098	52X250 IRR 2.5S/DG .0000	2 FORLENZA, PETER & ELLEN 647 OCEAN AVENUE SEA GIRT NJ 647 OCEAN AVENUE 08750 1E 2	6181300 2528100 8709400		8709400			00	.00 43200.26 21600.13
9	9 7.01 00000098	100X250 3SF .5739	2 KAUFMAN, MICHAEL & KRISTEN 6 W 77TH ST APT 14AB NEW YORK NY 643 OCEAN AVENUE 10024 1E 2	6721800 2692400 9414200		9414200			01	.00 46866.03 23433.02
10	9 8 00000100	50X250 2SF1G .2870	2 SKIDMORE, JAMES A & PEGGY ANNE 641 OCEAN AVENUE SEA GIRT, NJ 641 OCEAN AVENUE 08750 2	6146800 1351300 7498100		7498100			01	.00 36978.03 18489.02
11	9 9 00000101	50X250 2SFGA2 .2870	2 FARRELL, FRANCIS KENNEDY & JESSICA 639 OCEAN AVENUE SEA GIRT, NJ 639 OCEAN AVENUE 08750 2	6146800 971900 7118700		7118700			02	.00 35024.12 17512.06
12	9 10 00000102	50X250 3SF .2870	2 MEYER, JASON & JACQUELINE 931 KIMBALL AVENUE E WESTFIELD, NJ 637 OCEAN AVENUE 07090 2	6146800 1719900 7866700		7866700			02	.00 38740.36 19370.18
13	9 11 00000103	50X250 2SBV .2870	2 GENIESER, NANCY B, TRUSTEE 635 OCEAN AVENUE SEA GIRT, NJ 635 OCEAN AVENUE 08750 2	6146800 568400 6715200		6715200			01	.00 33002.23 16501.12
14	9 12 00000104	111X250 IRR 2SB .0000	2 MAZZONE, ANTHONY J & PATRICIA 32 CAPPOLA CT CLIFTON, N J 633 OCEAN AVENUE 07013 2	6848300 2538600 9386900		9386900			01	.00 47264.64 23632.32

80144200

0

9

24947000

105091200

12

1 L i n e	2 Block No. Lot No. Qualification Account No.	3 Land Dimensions Building Description Additional Lots Acreage Prop. Class	4 Owner's Name Address City State Property Location Billing Code Zip Code	5 Land Improvement Total	6 Exemptions Cd. Amount	7 Net Taxable Value	8 Deduct. Cd.Quan.	9 Special Tax Codes	10 Num Units	12 DED AMT 2024 TAX 2025 1ST
1	9 13.01 00000105	88X250 2SB .5051	2 D'ALESSANDRO, ALFRED & DAWN 629 OCEAN AVE SEA GIRT, NJ 629 OCEAN AVENUE 08750 2	6583800 2555700 9139500		9139500			01	.00 46419.01 23209.51
2	9 14.01 00000106	85X250 .4878	2 ROBINSON, WALTER T JR & MENEKSE Z 57 VALLEY VIEW AVENUE SUMMIT, NJ 625 OCEAN AVENUE 07901 2	6549300 1163900 7713200		7713200			01	.00 37969.92 18984.96
3	9 15 00000107	85X250 2SF2G .4878	2 VASAN, PHILIP S & TINA R 655 PARK AVE, APT 10B NEW YORK, NY 623 OCEAN AVENUE 10021 2	6549300 1075000 7624300		7624300			01	.00 37536.81 18768.41
4	9 16 00000108	125X250 2SF .7174	2 VASAN, PHILIP & TINA 619 OCEAN AVENUE SEA GIRT, NJ 619 OCEAN AVENUE 08750 2	7009300 2140200 9149500		9149500			01	.00 45253.57 22626.79
5	9 17 00000109	80X250 2.5SF .4591	2 SISTERS OF THE SACRED HEART OF MARY 50 WILSON PARK DRIVE TARREY TOWN, N Y 613 OCEAN AVENUE 10591 2	6491800 900600 7392400		7392400			01	.00 36311.11 18155.56
6	9 18 00000110	50X250 3SF .2870	2 SHIRVANI, CELESTE 611 OCEAN AVE SEA GIRT, NJ 611 OCEAN AVENUE 08750 2	6146800 2864600 9011400		9011400			01	.00 45125.85 22562.93
7	9 19 00000111	100X250 2SF3G .5739	2 JASAITIS, JOSEPH E TRUST 609 OCEAN AVENUE SEA GIRT, NJ 609 OCEAN AVENUE 08750 2	6721800 846600 7568400		7568400			01	.00 37446.17 18723.09
8	9 20 00000112	50X250 2.5SF .2870	2 605 OCEAN AVENUE, LLC 16 HUDSON STREET APT5B NEW YORK, NY 605 OCEAN AVENUE 10013 2	6146800 695200 6842000		6842000			01	.00 33593.45 16796.73
9	9 21 00000113	96X250 IRR 2.5SF .0000	2 WALKER, IRA A 601 OCEAN AVE SEA GIRT, NJ 601 OCEAN AVENUE 08750 2	6675800 3659000 10334800		10334800			01	.00 51698.28 25849.14
10	9 22 00000114	17.66 AC 17.6600	15C BOROUGH OF SEA GIRT PO BOX 296 SEA GIRT, NJ CRESCENT PARK 08750 2	31434800 0 31434800		*EXEMPT*			00	.00 .00 .00
11	10 1 00000080	50X150 2SF2G .1722	2 MC MANN, VINCENT J JR PO BOX 116 - 175 BLISS RD MENDHAM, N.J. 511 OCEAN AVENUE 07945 1	4416000 281000 4697000		4697000			01	.00 22758.37 11379.19
12	10 2 00000092	150X150 2.5SF2G .5165	2 SITAR, WILLIAM & CAROLINE 1 PHILADELPHIA BLVD SEA GIRT, NJ 1 PHILADELPHIA BOULEVARD 08750 1	3331000 2415700 5746700		5746700			01	.00 28388.86 14194.43
13	10 3 00000091	50X150 .1722	1 SAXA PHARMACEUTICALS, LLC 29 ELY ROAD HOLMDEL, NJ 7 PHILADELPHIA BOULEVARD 07733 1	2581000 0 2581000		2581000			01	.00 15556.09 7778.05
14	10 4 00000090	50X150 2SF2G .1722	2 SULLIVAN, PATRICK J & PAMELA J 11 NORMANDY PARKWAY MORRISTOWN, NJ 9 PHILADELPHIA BOULEVARD 07960 1	2581000 920400 3501400		3501400			01	.00 16966.68 8483.34

71783700

0

10

19517900

91301600

4

1 L i n e	2 Block No. Lot No. Qualification Account No.	3 Land Dimensions Building Description Additional Lots Acreage Prop. Class	4 Owner's Name Address City State Property Location Billing Code Zip Code	5 Land Improvement Total	6 Exemptions Cd. Amount	7 Net Taxable Value	8 Deduct. Cd.Quan.	9 Special Tax Codes	10 Num Units	12 DED AMT 2024 TAX 2025 1ST
1	10 5 00000089	50X150 .1722	1 PAOLILLO, DOUGLAS & CHRISTA 11 PHILADELPHIA BOULEVARD SEA GIRT, NJ 08750 11 PHILADELPHIA BOULEVARD 1	2452000 0 2452000		2452000			01	.00 13138.17 6569.09
2	10 6 00000088	50X150 .1722	2 MCKINLAY, THOMAS & PAMELA 12 BALTIMORE BOULEVARD SEA GIRT, NJ 08750 12 BALTIMORE BOULEVARD 1	2064800 2455700 4520500		4520500			01	.00 22510.66 11255.33
3	10 7 00000087	50X150 2SF2G .1722	2 FELLINI, LAURIE & 512 82ND ST CORP 10 BALTIMORE BOULEVARD SEA GIRT, NJ 08750 10 BALTIMORE BOULEVARD 1	2581000 400000 2981000		2981000			01	.00 14325.24 7162.62
4	10 8 00000086	50X150 2SF2G .1722	2 NATALE, JOSEPH & KAREN M 115 EMERALD VALLEY LANE BASKING RIDGE, NJ 07920 8 BALTIMORE BOULEVARD 1	2581000 437900 3018900		3018900			01	.00 14527.64 7263.82
5	10 9 00000085	50X150 2.51G .1722	2 MCCORMICK, JAMES & ANN 18 BALDWIN DRIVE NEW PROVIDENCE, NJ 07974 6 BALTIMORE BOULEVARD 1	2581000 535300 3116300		3116300			01	.00 15086.41 7543.21
6	10 10 00000084	50X150 2SF .1722	2 NATALE, JOSEPH D & KAREN 115 EMERALD VALLEY LN BASKING RIDGE, NJ 07920 4 BALTIMORE BOULEVARD 1	2581000 936100 3517100		3517100			01	.00 16794.15 8397.08
7	10 11 .1722	50X150 .1722	2 ROMANO, KATHRYN P 40 PAYNE ROAD NEWTON, N J 07860 2 BALTIMORE BOULEVARD 1	2581000 1149900 3730900		3730900			01	.00 18113.58 9056.79
8	10 12 .1722	50X150 2.5SS .1722	2 GLASSFORD, JOHN J & PATRICIA E 201 SOUTH NARCISSUS # 703 33401 WEST PALM BEACH, FL 1 501 OCEAN AVENUE	4416000 956500 5372500		5372500			01	.00 27153.89 13576.95
9	10 13 .1722	50X150 2.5SFB .1722	2 MCGEOUGH, MARY-CATHERINE 503 OCEAN AVENUE SEA GIRT, NJ 08750 503 OCEAN AVENUE 1	4416000 937500 5353500		5353500			01	.00 25992.57 12996.29
10	10 14 00000083	50X150 2SFB .1722	2 MCLAUGHLIN, MARY ANNE, TRUSTEE 6316 LYFORD ISLE DRIVE NAPLES, FL 34113 505 OCEAN AVENUE 1	4416000 761600 5177600		5177600			01	.00 25085.65 12542.83
11	10 15 00000082	50X150 2SF2G .1722	2 RCCS INVESTMENTS, LLC 507 OCEAN AVENUE SEA GIRT, NJ 08750 507 OCEAN AVENUE 1	4416000 805900 5221900		5221900			01	.00 25344.70 12672.35
12	10 16 00000081	50X150 2.5SF2G .1722	2 SCANLAN, LESLIE & MARX CHRISTOPHER 334 WOODAS CREEK RD MATHEWS, VA 23109 509 OCEAN AVENUE 1	4416000 955800 5371800		5371800			01	.00 26106.38 13053.19
13	11 1 00000065	50X150 1.5SF .1722	2 MCNULTY, BEATRICE G TRUST%R.JORDAN 12 PHILLIPS LANE DARIEN, CT 06820 411 OCEAN AVENUE 1	4416000 187600 4603600		4603600			01	.00 22142.43 11071.22
14	11 2 .1722	50X150 2-S-F-L-2AG .1722	2 LYONS, LUANN MARIE 1 BALTIMORE BOUKEVARD SEA GIRT, NJ 08750 1 BALTIMORE BOULEVARD 1	2581000 791000 3372000		3372000			01	.00 16312.63 8156.32

46498800

0

11

11310800

57809600

2

1 L i n e	2 Block No. Lot No. Qualification Account No.	3 Land Dimensions Building Description Additional Lots Acreage Prop. Class	4 Owner's Name Address City State Property Location Billing Code Zip Code	5 Land Improvement Total	6 Exemptions Cd. Amount	7 Net Taxable Value	8 Deduct. Cd.Quan.	9 Special Tax Codes	10 Num Units	12 DED AMT 2024 TAX 2025 1ST
1	11 3 00000079	50X150 2SF .1722	2 FERRARA, RALPH T, & THOMAS V 8 STONEHENGE ROAD MORRISTOWN, NJ 07960 3 BALTIMORE BOULEVARD 1	2581000 627200 3208200		3208200			01	.00 15501.50 7750.75
2	11 4 00000078	100X150 2SFGA .3444	2 DESANTIS, JOSEPH F JR & AMY LIPTON 7 BALTIMORE BLVD. SEA GIRT, NJ 08750 7 BALTIMORE BOULEVARD 1	2956000 1219300 4175300		4175300			02	.00 20513.48 10256.74
3	11 5 00000077	50X150 2.5SFB .1722	2 DICKS, DENISE 9 BALTIMORE BOULEVARD SEA GIRT, NJ 08750 9 BALTIMORE BOULEVARD 1	2581000 1060000 3641000		3641000			01	.00 17282.37 8641.19
4	11 6 00000077	50X150 2SF2G .1722	2 RANTA, BARBARA & RAYMOND E 150 WEST 79TH. ST. NEW YORK, NY 10024 11 BALTIMORE BOULEVARD 1	2452000 709600 3161600		3161600			01	.00 15401.59 7700.80
5	11 7 00000076	50X150 2.5SFB .1722	2 PARISELLA, ANTHONY & ROSE REV TRUST 1 MOLINO DR CHATHAM, NJ 07928 12 NEW YORK BOULEVARD 1	2452000 1275000 3727000		3727000			01	.00 18293.83 9146.92
6	11 8 00000075	50X150 2.5SFB .1722	2 CONNOLLY, MELINDA A, ETAL, TRUSTEES 49 PROSPECT AVENUE MONTCLAIR, NJ 07042 10 NEW YORK BOULEVARD 1	2348700 2327400 4676100		4676100			01	.00 22971.59 11485.80
7	11 9 00000074	50X150 2.5SF .1722	2 EGAN, ROGER 40 W PARK PLACE UNIT 505 MORRISTOWN, NJ 07960 8 NEW YORK BOULEVARD 1	2581000 995900 3576900		3576900			01	.00 17340.05 8670.03
8	11 10 00000073	50X150 2SF .1722	2 RINAUDO, ALEXANDER & EILEEN 6 NEW YORK BOULEVARD SEA GIRT, NJ 08750 6 NEW YORK BOULEVARD 1	2581000 467000 3048000		3048000			02	.00 14882.47 7441.24
9	11 11 00000072	50X150 1.5SF .1722	2 JOHNSON, MARY & PETE, FRAN & PAT KENEALLY 11 BLUE JAY COURT WARREN, NJ 07059 4 NEW YORK BOULEVARD 1	2581000 470700 3051700		3051700			02	.00 14905.65 7452.83
10	11 12 00000071	50X150 2.5SFBG .1722	2 O'KEEFE, PATRICK & GIA 2 NEW YORK BOULEVARD SEA GIRT, NJ 08750 2 NEW YORK BOULEVARD 1	2581000 1572400 4153400		4153400			01	.00 20805.49 10402.75
11	11 13 00000070	50X150 2.5SF1G .1722	2 DOUGHERTY, MARY DEBBS, TRUSTEE, ETAL 401 OCEAN AVENUE SEA GIRT, NJ 08750 401 OCEAN AVENUE 1	4648400 490300 5138700		5138700	W 1 01		01	250.00 24622.44 12311.22
12	11 14 00000069	50X150 2.5SFB .1722	2 TERRACCIANO, ANTHONY P 403 OCEAN AVENUE SEA GIRT, NJ 08750 403 OCEAN AVENUE 1	4648400 900800 5549200		5549200			01	.00 26878.88 13439.44
13	11 15 00000068	50X150 2SF .1722	2 FARB, EDWARD & LAURA 230 WEST 78TH ST APT 7A NEW YORK, NY 10024 405 OCEAN AVENUE 1	4416000 361400 4777400		4777400			01	.00 23314.05 11657.03
14	11 16 00000067	50X150 2SF .1722	2 DEUTSCH, OLGA PO BOX 1867 DOYLESTOWN, PA 18901 407 OCEAN AVENUE 1	4416000 503900 4919900		4919900			01	.00 24158.14 12079.07

W01 250

43823500

0

11

12980900

56804400

16

1 L i n e	2 Block No. Lot No. Qualification Account No.	3 Land Dimensions Building Description Additional Lots Acreage Prop. Class	4 Owner's Name Address City State Property Location Billing Code Zip Code	5 Land Improvement Total	6 Exemptions Cd. Amount	7 Net Taxable Value	8 Deduct. Cd.Quan.	9 Special Tax Codes	10 Num Units	12 DED AMT 2024 TAX 2025 1ST
1	11 17 00000066	50X150 2SF .1722	2 MAHONEY, MARK R & COOK, KIM J 409 OCEAN AVENUE SEA GIRT, NJ 409 OCEAN AVENUE 08750 1	4416000 389200 4805200		4805200			01	.00 23236.80 11618.40
2	12 1.01 00000053	125X150 3SFB .4304	2 SANZARI, DAVID & JONI 11 STONEWALL ROAD SADDLE RIVER, NJ 311 OCEAN AVENUE 07458 1E 1	5254100 2119300 7373400		7373400			01	.00 36560.88 18280.44
3	12 2.01 00000064	100 X 150 2S-2GAR .3444	2 ONE NEW YORK BLVD, LLC 25 MAIN STREET SUITE 600 HACKENSACK, NJ 1 NEW YORK BOULEVARD 07601 1E 1	2956000 2531300 5487300		5487300			01	.00 26950.47 13475.24
4	12 4 00000063	50X150 2SF2G .1722	2 PONGRAC, NANCY J & ROBERT D SR, TRS 3225 N E 40TH STREET FORT LAUDERDALE, FL 5 NEW YORK BOULEVARD 33308 1	2581000 605400 3186400		3186400			01	.00 15337.73 7668.87
5	12 5 00000062	50X150 2.5SF2G .1722	2 7 NEW YORK BOULEVARD LLC 95 DYCKMAN PLACE BASKING RIDGE NJ 7 NEW YORK BOULEVARD 07920 1	2581000 866100 3447100		3447100			01	.00 16626.78 8313.39
6	12 6 00000061	50X150 2SF .1722	2 MAHONEY, MARY P 9 NEW YORK BOULEVARD SEA GIRT, NJ 9 NEW YORK BOULEVARD 08750 1E 1	2374500 240400 2614900		2614900			01	.00 12343.52 6171.76
7	12 7 00000060	50X150 2SF1SF .1722	2 DEROSA, GREGORY 11 NEW YORK BLVD SEA GIRT, N J 11 NEW YORK BOULEVARD 08750 1	2452000 712700 3164700		3164700			02	.00 15327.95 7663.98
8	12 8 00000059	65X150 3S/DET GAR .2238	2 FEIT, ROBERT S & MARY A 10 BROOKLYN BOULEVARD SEA GIRT BORO, NJ 10 BROOKLYN BOULEVARD 08750 1	2558800 2053100 4611900		4611900			01	.00 22687.30 11343.65
9	12 9 00000058	50X150 2SFB .1722	2 ANTHONY, CHARLES & DIANE R 8 BROOKLYN BOULEVARD SEA GIRT, NJ 8 BROOKLYN BOULEVARD 08750 1	2581000 650700 3231700		3231700			01	.00 15601.93 7800.97
10	12 10 2 1	50X150 2.5SFB .1722	2 BLAGDON, TERESA 35 GREEN WAY NEW PROVIDENCE, NJ 6 BROOKLYN BOULEVARD 07974 1	2581000 930600 3511600		3511600			01	.00 17028.48 8514.24
11	12 11 00000058	85X150 2.5SFB .2927	2 SHAUGHNESSY, KERRY E 4 BROOKLYN BOULEVARD SEA GIRT, NJ 4 BROOKLYN BOULEVARD 08750 1	2843500 1315700 4159200		4159200			01	.00 20316.75 10158.38
12	12 12 00000057	50X150 2.5S/B .1722	2 PONGRAC, RONALD 2 BROOKLYN BOULEVARD SEA GIRT, NJ 2 BROOKLYN BOULEVARD 08750 1	2581000 1962000 4543000		4543000			01	.00 22123.37 11061.69
13	12 13 00000056	62.5X150 3S-F-O-2AG .2152	2 LAUTO, JOHN J 301 OCEAN AVE SEA GIRT, NJ 301 OCEAN AVENUE 08750 1	4624100 1214100 5838200		5838200			01	.00 28069.05 14034.53
14	12 14 00000055	62.5X150 2SF .2152	2 BOZAK, KENNETH & ANNETTE 303 OCEAN AVENUE SEA GIRT, NJ 305 OCEAN AVENUE 08750 1	4624100 737000 5361100		5361100			01	.00 25955.49 12977.75

45008100

0

12

16327600

61335700

14

1 L i n e	2 Block No. Lot No. Qualification Account No.	3 Land Dimensions Building Description Additional Lots Acreage Prop. Class	4 Owner's Name Address City State Property Location Billing Code Zip Code	5 Land Improvement Total	6 Exemptions Cd. Amount	7 Net Taxable Value	8 Deduct. Cd.Quan.	9 Special Tax Codes	10 Num Units	12 DED AMT 2024 TAX 2025 1ST
1	12 15.02	50 X 150 .1722	2 SERPE, RALPH, TRUSTEE 54 BIRCH AVENUE NORTH CALDWELL, NJ 307 OCEAN AVENUE 07006	4504100 2018600 6522700		6522700			01	.00 31963.99 15982.00
2	13 1 00000038	75X100 2SF .1722	2 211 SEA GIRT INC., A NJ CORPORATION 211 OCEAN AVENUE SEA GIRT, NJ 211 OCEAN AVENUE 08750 1	4170700 443300 4614000		4614000			01	.00 22305.17 11152.59
3	13 2 00000039	75X100 2.5SFB .1722	2 ANELLO, ROBERT & JULIA 114 MERLIN AVENUE SLEEPY HOLLOW, NY 1A BROOKLYN BOULEVARD 10591 1	2678500 1285000 3963500		3963500			01	.00 19315.08 9657.54
4	13 3 00000052	50X150 2SF2G .1722	2 PELLECHIA, BARBARA P 1 BROOKLYN BOULEVARD SEA GIRT, NJ 1 BROOKLYN BOULEVARD 08750 1	2581000 469000 3050000		3050000			01	.00 14654.84 7327.42
5	13 4 00000051	75X150 .2583	2 MALANGA, ANTHONY J 30 GLEN ROAD VERONA, NJ 3 BROOKLYN BOULEVARD 07044 1	2768500 2376900 5145400		5145400			01	.00 25916.86 12958.43
6	13 5 00000050	75X150 2SF .2583	2 ZUSI, PAMELA C 7 BROOKLYN BOULEVARD SEA GIRT, NJ 7 BROOKLYN BOULEVARD 08750 1	2768500 650800 3419300		3419300	V 1 01		01	250.00 16024.00 8012.00
7	13 6 00000049	100X150 2SF .3444	2 OHLWEILLER, JOHN & JOAN 11 BROOKLYN BLVD. SEA GIRT, NJ 11 BROOKLYN BOULEVARD 08750 1	2808200 757900 3566100		3566100			01	.00 17986.89 8993.45
8	13 7 00000048	50X150 2.5S/B .1722	2 FINN, PATRICK S & BRODY, MARY E 19 PARK LANE MADISON, NJ 12 CHICAGO BOULEVARD 07940 1	2452000 1770900 4222900		4222900			01	.00 20562.92 10281.46
9	13 8 00000047	50X150 2SF1G .1722	2 10 CHICAGO BOULEVARD GROUP, LLC 61 STONER DRIVE WEST HARTFORD, CT 10 CHICAGO BOULEVARD 06107 1	2581000 145500 2726500		2726500			01	.00 13039.80 6519.90
10	13 9 00000046	50X150 2.5S/DG .1722	2 KOZINSKI, RONALD A & CHRISTINA 8 CHICAGO BOULEVARD SEA GIRT, NJ 8 CHICAGO BOULEVARD 08750 1	2581000 1848200 4429200		4429200			01	.00 21522.37 10761.19
11	13 10 00000045	50X150 2.5SF .1722	2 MC CAGG, JAMES R III & GIUSEPPINA 6 CHICAGO BLVD SEA GIRT, N J 6 CHICAGO BOULEVARD 08750 1	2581000 1373700 3954700		3954700			01	.00 19243.49 9621.75
12	13 11 00000044	50X150 2SFB .1722	2 SCHNEIDER, DAVID T 71 WOODMONT DRIVE WOODCLIFF LAKE, NJ 4 CHICAGO BOULEVARD 07677 1	2581000 168200 2749200		2749200			01	.00 13232.41 6616.21
13	13 12 00000043	60X150 IRR 2.5SF .0000	2 MARCO, JOHN, TRUSTEE 511 WINDWARD PASSAGE CLEARWATER, FL 2 CHICAGO BOULEVARD 33767 1	2644000 1802000 4446000		4446000			01	.00 22876.30 11438.15
14	13 13 00000042	75X140 IRR 2.5SFB .0000	2 MASTROMONACO, JOSEPH, ET ALS 201 OCEAN AVENUE SEA GIRT, NJ 201 OCEAN AVENUE 08750 1	4739100 2142000 6881100		6881100			01	.00 33838.59 16919.30

1 L i n e	2 Block No. Lot No. Qualification Account No.	3 Land Dimensions Building Description Additional Lots Acreage Prop. Class	4 Owner's Name Address City State Property Location Billing Code Zip Code	5 Land Improvement Total	6 Exemptions Cd. Amount	7 Net Taxable Value	8 Deduct. Cd.Quan.	9 Special Tax Codes	10 Num Units	12 DED AMT 2024 TAX 2025 1ST
1	13 14 00000041	75X137 IRR 1.5SF1G .0000	2 KNAPP, EDWARD D & PATRICIA A, CO-TRU 2500 SW BOBALINK COURT PALM CITY, FL 34990 205 OCEAN AVENUE 1	4749100 208400 4957500		4957500			01	.00 23949.56 11974.78
2	13 15 00000040	50X150 3SF2G .1722	2 DOHERTY, JAMES E 207 OCEAN AVENUE SEA GIRT, NJ 08750 207 OCEAN AVENUE 1	4504100 814900 5319000		5319000			01	.00 26303.11 13151.56
3	14 1 00000022	100X150 2.5SFB .3444	2 EKNOIAN, JOHN & CAROLYN 107 OCEAN AVENUE SEA GIRT, NJ 08750 107 OCEAN AVENUE 1	5004100 2745300 7749400		7749400			01	.00 38105.88 19052.94
4	14 2 00000023	50X150 2.5SFB .1722	2 DEMILIA, RICK J & KELLY A 1A CHICAGO BOULEVARD SEA GIRT, NJ 08750 1A CHICAGO BOULEVARD 1	2581000 1128400 3709400		3709400			01	.00 18173.32 9086.66
5	14 3 00000037	50X150 2SF2G .1722	2 SULLIVAN-BREEN, K, M LYNCH & J SULLIVAN 28 RODNEY ROAD SCARSDALE, NY 10583 1 CHICAGO BOULEVARD 1	2581000 401200 2982200		2982200			01	.00 14717.67 7358.84
6	14 4 00000036	50X150 2.5SFB .1722	2 D'ANGELO, STEPHEN & KAREN 3 CHICAGO BOULEVARD SEA GIRT, NJ 08750 3 CHICAGO BOULEVARD 1	2581000 928700 3509700		3509700			01	.00 16989.85 8494.93
7	14 5 00000035	50X150 2.5SFB .1722	2 GREEN, ANDREA GUARDO 1487 REISH ROAD STROUDSBURG, PA 18360 5 CHICAGO BOULEVARD 1	2581000 1181700 3762700		3762700			01	.00 18488.50 9244.25
8	14 6 00000034	50X150 2SF .1722	2 CARLUCCI, WILLIAM A & MARIA, ET ALS 99 EDGEWOOD DRIVE FLORHAM PARK, NJ 07932 7 CHICAGO BOULEVARD 1	2581000 482000 3063000		3063000			01	.00 14744.97 7372.49
9	14 7 00000033	50X150 2SF .1722	2 MACHIR, PATRICIA S 9 CHICAGO BOULEVARD SEA GIRT, NJ 08750 9 CHICAGO BOULEVARD 1	2581000 463200 3044200		3044200			01	.00 14414.85 7207.43
10	14 8 00000032	50X150 1.5SF .1722	2 BOSSETT, HENRY PETER 11 CHICAGO BLVD SEA GIRT, NJ 08750 11 CHICAGO BOULEVARD 1	2452000 182100 2634100		2634100			01	.00 12717.93 6358.97
11	14 9 00000031	125X150 3SF .4304	4A AVON HOTEL CORPORATION PO BOX 197 SPRING LAKE, NJ 07762 8-12 BEACON BOULEVARD 1	3143500 1022200 4165700		4165700			00	.00 20474.86 10237.43
12	14 10 00000030	75X150 1.5SFGA .2583	2 6 BEACON, LLC 410 PASSAIC AVE SPRING LAKE, NJ 07762 6 BEACON BOULEVARD 1	2768500 272100 3040600		3040600			02	.00 14692.44 7346.22
13	14 11 00000029	50X150 2.5SF1G .1722	2 BENNETT, ROBYN & SCHWARTZ, MARC 78 CREST DRIVE SOUTH ORANGE, NJ 07079 4 BEACON BOULEVARD 1	2581000 797000 3378000		3378000			01	.00 16343.01 8171.51
14	14 12 00000028	50X150 2.5S/FB/DG .1722	2 CURTIS, JOHN R JR & PAMELA ANN MANFRED 18 WARNCKE ROAD WILTON, CT 06897 2 BEACON BOULEVARD 1	2193900 1800400 3994300		3994300			01	.00 19535.50 9767.75

42882200

0

14

12427600

55309800

12

1 L i n e	2 Block No. Lot No. Qualification Account No.	3 Land Dimensions Building Description Additional Lots Acreage Prop. Class	4 Owner's Name Address City State Property Location Billing Code Zip Code	5 Land Improvement Total	6 Exemptions Cd. Amount	7 Net Taxable Value	8 Deduct. Cd.Quan.	9 Special Tax Codes	10 Num Units	12 DED AMT 2024 TAX 2025 1ST
1	14 13 00000027	60X50 2SFB .0689	2 SULLIVAN, KEVIN F & PICCONE, REBECCA K 30 BATTLEBROOK LANE PRINCETON, NJ 08540 2A BEACON BOULEVARD 1	1574300 562800 2137100		2137100			01	.00 10296.40 5148.20
2	14 14 00000026	50X90 2SF .1033	2 REDMOND, JOHN CHARLES III 1602 SYLVAN DR BLUE BELL, PA 19422 101 OCEAN AVENUE 1	3735000 191800 3926800		3926800			01	.00 18891.23 9445.62
3	14 15 00000025	50X150 2.5SFB .1722	2 METCALF, THOMAS & CATHERINE 103 OCEAN AVE. SEA GIRT, NJ 08750 103 OCEAN AVENUE 1	4504100 884800 5388900		5388900			01	.00 26132.65 13066.33
4	14 16 00000024	50X150 3S/B .1722	2 POPE, MICHAEL & PATRICIA RUEMMLER 44 LANCASTER COURT NEW PROVIDENCE, NJ 07974 105 OCEAN AVENUE 1	4504100 2165000 6669100		6669100			01	.00 32704.56 16352.28
5	15 1 00000001	100X100 2SB .2296	15C BOROUGH OF SEA GIRT PO BOX 296 SEA GIRT, NJ 08750 9 OCEAN AVENUE 1	4844100 401700 5245800		*EXEMPT*			00	.00 .00 .00
6	15 2 00000019	50X100 1.5SF .1148	2 MILLER, CHARLES E & BETSY P 1 BEACON BOULEVARD SEA GIRT, NJ 08750 1 BEACON BOULEVARD 1	2521000 458100 2979100		2979100			01	.00 14320.61 7160.31
7	15 3 00000018	50X150 2.5SF .1722	2 WOODCREST BIRCHWOOD, LLC 3 BEACON BOULEVARD SEA GIRT, NJ 08750 3 BEACON BOULEVARD 1	2581000 1299700 3880700		3880700			01	.00 19270.27 9635.14
8	15 4 00000017	15529.5 SQ FT 3SF .3565	2 TRAVISANO, RONALD 308 HOLLY LANE CEDAR GROVE NJ 07009 5A BEACON BOULEVARD 1	2851500 899100 3750600		3750600			01	.00 18541.03 9270.52
9	15 5 00000016	40X150 2SF2G .1377	2 NASO, ROBERT D & SHALINI JAISINGHANI 5 BEACON BLVD SEA GIRT, NJ 08750 5 BEACON BOULEVARD 1	2506000 667000 3173000		3173000			01	.00 15299.62 7649.81
10	15 6 00000015	50X150 2.5SFB .1722	2 7 BEACON, LLC 1135 VINTNER BLVD PALM BEACH GARDENS, FL 33410 7 BEACON BOULEVARD 1	2581000 890600 3471600		3471600			01	.00 17005.30 8502.65
11	15 7 00000014	50X150 2SF .1722	2 CASA LAUZON, LLC 50 SYLVAN AVE ENGLEWOOD CLIFFS, NJ 07632 9 BEACON BOULEVARD 1543	2581000 143400 2724400		2724400			01	.00 13038.77 6519.39
12	15 8 00000013	50X145 2SFGA .1664	2 H DENNIS LAUZON REVOCABLE TRUST 854 SUNSET AVENUE HAWORTH, NJ 07641 11 BEACON BOULEVARD 1	2577300 723800 3301100		3301100			02	.00 15927.92 7963.96
13	15 9 00000012	47X145 IRR 1.5SFB .0000	2 BARNA, JOHN A ETAL 13 BEACON BOULEVARD SEA GIRT NJ 08750 13 BEACON BOULEVARD 1	2299500 320300 2619800		2619800			01	.00 12580.94 6290.47
14	15 10 00000009	55X93 IRR 1SF .0000	2 DEROSE, ALAN 3 BRADSON CT WESTFIELD NJ 07090 10 FIRST AVENUE 1	1263900 30900 1294800		1294800			01	.00 6175.37 3087.69

36079700

0

15

9237300

45317000

10

1 L i n e	2 Block No. Lot No. Qualification Account No.	3 Land Dimensions Building Description Additional Lots Acreage Prop. Class	4 Owner's Name Address City State Property Location Billing Code Zip Code	5 Land Improvement Total	6 Exemptions Cd. Amount	7 Net Taxable Value	8 Deduct. Cd.Quan.	9 Special Tax Codes	10 Num Units	12 DED AMT 2024 TAX 2025 1ST
1	15 11.01	36X142/50X55 FLAG 2SF .1174	2 BYRNE, MATTHEW & KRISTEN 50 OLD TURNPIKE RD CONVENT STATION, NJ 8 FIRST AVENUE 07961	1654600 268300 1922900		1922900			01	.00 9195.84 4597.92
2	15 12 00000011	150X86 IRR 2SS1G .0000	2 BOYLE, FLORENCE & BRUCE 12 THE TERRACE SEA GIRT, NJ 12 THE TERRACE 08750 1	2715600 270400 2986000		2986000			01	.00 14169.20 7084.60
3	15 13.01 00000008	50X150 .1722	2 RUTKOWSKI, MARK 8 THE TERRACE SEA GIRT, NJ 8 THE TERRACE 08750	2581000 2386700 4967700		4967700			01	.00 22678.54 11339.27
4	15 14 00000007	50X150 2.5SFB .1722	2 FALZETT, PAUL & ANNE 110 SAGINAW STREET SCARNTON, PA 6 THE TERRACE 18505 1	2555200 1208700 3763900		3763900			01	.00 18311.34 9155.67
5	15 15	55X141 2SF .1780	2 GIANGRANDE, IRENE R 25 LEES HILL ROAD NEW VERNON, NJ 4 THE TERRACE 07976	2609900 1019800 3629700		3629700			01	.00 17837.54 8918.77
6	15 16 00000005	86X195IRR 2.5SFB .0000	2 BOROWSKY, IRENE A, TRUSTEE, BOROWSKY 67 FAIRVIEW DRIVE EAST BASKING RIDGE, NJ 2 THE TERRACE 07920 1	4059900 2060800 6120700		6120700			01	.00 30154.28 15077.14
7	15 17 00000004	50X195 2.5SF .2238	2 FIGURELLI, JAMES 1 OCEAN AVENUE SEA GIRT, NJ 1 OCEAN AVENUE 08750 1	4458700 842300 5301000		5301000			01	.00 25753.61 12876.81
8	15 18	50X150 2.5SFB .1722	2 HOWLEY, IWONA E, TRUSTEE&IWONA E HOWL 3 OCEAN AVENUE SEA GIRT, NJ 3 OCEAN AVENUE 08750 1	4416000 669400 5085400		5085400			01	.00 24605.16 12302.58
9	15 19 00000003	50X150 2.5SFB .1722	2 DONINI, GERALD & LISA 5 OCEAN AVENUE SEA GIRT, NJ 5 OCEAN AVENUE 08753 1	4508900 946900 5455800		5455800			01	.00 26451.43 13225.72
10	15 20 00000002	50X150 2.5SFB .1722	2 JOSEPH D DONNELLY REALTY 513 CHICAGO BLVD SEA GIRT, NJ 7 OCEAN AVENUE 08750 1	4648400 1103000 5751400		5751400			01	.00 28027.85 14013.93
11	16 1.01 00000021	71X194 IRR 2-3SFCR .0000	2 CALPETER, LYNN 9 THE TERRACE SEA GIRT, NJ 9 THE TERRACE 08750 1	4532400 1143000 5675400		5675400			00	.00 27692.58 13846.29
12	16 1.02	254X100 IRR 2.5S .0000	2 SIGNORELLI, JAMES & CAMILLE 7 THE TERRACE SEA GIRT NJ 7 THE TERRACE 08750 1	3129500 1446900 4576400		4576400			01	.00 22664.64 11332.32
13	17 1 00000320	2.70 AC 2.7000	15C BOROUGH OF SEA GIRT PO BOX 296 SEA GIRT, NJ WRECK POND 08750 1	393000 0 393000		*EXEMPT*			00	.00 .00 .00
14	17 2 00000324	1.30 AC 1.3000	15C BOROUGH OF SEA GIRT PO BOX 296 SEA GIRT, NJ WRECK POND 08750 1	253500 0 253500		*EXEMPT*			00	.00 .00 .00

41870100

0

17

13366200

55236300

2

1 L i n e	2 Block No. Lot No. Qualification Account No.	3 Land Dimensions Building Description Additional Lots Acreage Prop. Class	4 Owner's Name Address City State Property Location Billing Code Zip Code	5 Land Improvement Total	6 Exemptions Cd. Amount	7 Net Taxable Value	8 Deduct. Cd.Quan.	9 Special Tax Codes	10 Num Units	12 DED AMT 2024 TAX 2025 1ST
1	17 3 00000323	65X150.5 3SF .2246	2 VIGILANTE, DANIEL & KENIA 105 THE TERRACE SEA GIRT, NJ 105 THE TERRACE 08750 1	2814100 964100 3778200		3778200			01	.00 18491.08 9245.54
2	17 4 00000322	60X167.5 2.5SF .2307	2 FISHER, MARGARET 103 THE TERRACE SEA GIRT, NJ 103 THE TERRACE 08750 1	2798100 1323700 4121800		4121800			01	.00 20405.33 10202.67
3	17 5 00000321	75X197 3SF2G .3392	2 CARILLI, CAROLYN, TRUSTEE 101 THE TERRACE SEA GIRT, NJ 101 THE TERRACE 08750 1	2608100 804000 3412100		3412100			01	.00 16708.66 8354.33
4	18 1 00000301	52X150 IRR 1.5SF2G .0000	2 MORSE, DEXTER A 101 BEACON BOULEVARD SEA GIRT, NJ 101 BEACON BOULEVARD 08750 1	2616400 356500 2972900		2972900			01	.00 14467.90 7233.95
5	18 2 00000302	50X150 2SF1G .1722	2 ABRAHAMSON, KERMIT & PATRICIA 103 BEACON BLVD SEA GIRT, NJ 103 BEACON BOULEVARD 08750 1	2739100 389900 3129000		3129000			01	.00 15284.69 7642.35
6	18 3 00000303	50X150 .1722	2 MURPHY, DANIEL & ERICA 105 BEACON BOULEVARD SEA GIRT, NJ 105 BEACON BOULEVARD 08750 1	2739100 956500 3695600		3695600			01	.00 18135.73 9067.87
7	18 4 00000304	50X150 2SF .1722	2 ANNITTO, SEAN 107 BEACON BLVD SEA GIRT, N J 107 BEACON BOULEVARD 08750 1	2739100 116800 2855900		2855900			01	.00 13804.58 6902.29
8	18 5 00000305	50X150 .1722	1 SHERIDAN, MARY DUGAN 109 BEACON BOULEVARD SEA GIRT, NJ 109 BEACON BOULEVARD 08750 1	2739100 0 2739100		2739100			01	.00 13230.87 6615.44
9	18 6 00000306	50X150 2.5SF1SF .1722	2 KILLELEA, MARY BETH 111 BEACON BOULEVARD SEA GIRT, NJ 111 BEACON BOULEVARD 08750 1	2739100 515900 3255000		3255000			02	.00 16120.53 8060.27
10	18 7 00000307	50X150 1.5SF1SF .1722	2 CAMPISANO, NICHOLAS & GERALDINE 113 BEACON BOULEVARD SEA GIRT, NJ 113 BEACON BOULEVARD 08750 1	2739100 358600 3097700		3097700			02	.00 15286.23 7643.12
11	18 8 00000308	50X150 2.5S/B/DG .1722	2 CASSANELLI, JOSEPH R & TINA M 115 BEACON BOULEVARD SEA GIRT, NJ 115 BEACON BOULEVARD 08750 1	2465200 1998800 4464000		4464000			02	.00 22009.56 11004.78
12	18 9 00000309	50X90 2SF .1033	2 DUNN RESIDENCE TRUST, ET AL 9 HOBART AVENUE SUMMIT, NJ 117 BEACON BOULEVARD 07901 1	2415700 522900 2938600		2938600			01	.00 14116.67 7058.34
13	18 10 00000310	60X50 1SF .0689	2 GODBY, HELEN C, ET ALS 16 SAND HILL RD MORRISTOWN NJ 8 SECOND AVENUE 07960 1	1316600 49400 1366000		1366000			01	.00 6592.52 3296.26
14	18 11 00000311	60X150 1SF .2066	2 CHASE, VIRGINIA DEFEIS 214 NORTHPELASANT AVENUE RIDGEWOOD, NJ 4 SECOND AVENUE 07450 1	2789100 238500 3027600		3027600			01	.00 14777.41 7388.71

36257900

0

18

8595600

44853500

11

1 L i n e	2 Block No. Lot No. Qualification Account No.	3 Land Dimensions Building Description Additional Lots Acreage Prop. Class	4 Owner's Name Address City State Property Location Billing Code Zip Code	5 Land Improvement Total	6 Exemptions Cd. Amount	7 Net Taxable Value	8 Deduct. Cd.Quan.	9 Special Tax Codes	10 Num Units	12 DED AMT 2024 TAX 2025 1ST
1	18 12 00000312	50X110 1SF .1263	2 IMPELLIZERI, VICTORIA L 116 THE TERRACE SEA GIRT, NJ 116 THE TERRACE 08750 1	2711600 223200 2934800		2934800			01	.00 14201.13 7100.57
2	18 13 00000313	100X107 2.5SFB .2456	2 O'CONNOR, BRENDAN T 114 THE TERRACE SEA GIRT, NJ 114 THE TERRACE 08750 1	2934100 1737600 4671700		4671700			02	.00 23229.59 11614.80
3	18 14 00000314	50X184 2SF .2112	2 FLYNN, DANIEL E & LYNNE A 316 CHICAGO BLVD SEA GIRT, NJ 110 THE TERRACE 08750 1	2739100 1534300 4273400		4273400			01	.00 21220.06 10610.03
4	18 15 00000315	50X198 2SF1G .2273	2 1996 GC TRUST% E DEL MAURO & A MCCORM 1979 WOOD ROAD SCOTCH PLAINS, NJ 108 THE TERRACE 07076 1	2761600 787600 3549200		3549200			01	.00 17432.24 8716.12
5	18 16 00000316	50X214 2SFB .2456	2 GRAZIOSO, DEBORAH PANKANIN REV TRST 24 ELEUTHERA DR OCEAN RIDGE, FL 106 THE TERRACE 33435 1	2754100 1128800 3882900		3882900			02	.00 18954.58 9477.29
6	18 17 00000317	75X164 IRR 2.5SF1SF .0000	4A LAKE MOUNTAIN, LLC 417 CHURCH STREET SPRING LAKE, NJ 100-104 THE TERRACE 08750 1	2799200 172800 2972000		2972000			01	.00 14474.08 7237.04
7	18 18 00000318	60X162 2.5S/DG/FB .2231	2 MICHAEL O'NEILL AMENDED & RESTATED RE 5 FIRST AVENUE SEA GIRT, NJ 5 FIRST AVENUE 08750 1	2655300 2848000 5503300		5503300			01	.00 27235.78 13617.89
8	18 19 00000319	57X160 2.5SF2G .2094	2 FABRICANT, ROBERT E & EMILIA A 247 OAK RIDGE AVE SUMMIT NJ 7 FIRST AVENUE 07901 1	2640800 508300 3149100		3149100			01	.00 15420.65 7710.33
9	18 20 00000319	60X157 2.5SF2G .2163	2 ANNA T NUZZI 2015 REVOCABLE TRUST 9 FIRST AVENUE SEA GIRT, NJ 9 FIRST AVENUE 08750 1	2652500 725100 3377600		3377600			01	.00 17163.41 8581.71
10	19 1 00000285	100X150 3SFGA2 .3444	2 SPIOTTO- DIMATTEO, NANCY 9 NEW YORK AVENUE BERGENFIELD, NJ 101 CHICAGO BOULEVARD 07921 1	2989100 439900 3429000		3429000			02	.00 16663.63 8331.82
11	19 2 00000286	55X150 2.5S/DG .1894	2 SMITH, ROBERT P & LESLIE S 105 CHICAGO BOULEVARD SEA GIRT, NJ 105 CHICAGO BOULEVARD 08750 1	2764100 2105400 4869500		4869500			01	.00 24412.03 12206.02
12	19 3 00000287	45X150 1.5SF .1550	2 YUREK, DIANNE 107 CHICAGO BOULEVARD SEA GIRT, NJ 107 CHICAGO BOULEVARD 08750 1	2714100 263600 2977700		2977700			01	.00 14434.42 7217.21
13	19 4 00000288	50X150 2SF .1722	2 THE EISENBERG INVESTMENT TRUST 27 WILLOW CRESCENT BROOKLINE, MASS 109 CHICAGO BOULEVARD 02445 1	2739100 580800 3319900		3319900			01	.00 16166.88 8083.44
14	19 5 00000289	50X150 1SF2G .1722	2 GAYLORD, JOAN PINDAR, TRUSTEE, ETAL 111 CHICAGO BOULEVARD SEA GIRT, NJ 111 CHICAGO BOULEVARD 08750 1	2739100 56700 2795800		2795800			01	.00 13541.93 6770.97

38593800

0

19

13112100

51705900

5

1 L i n e	2 Block No. Lot No. Qualification Account No.	3 Land Dimensions Building Description Additional Lots Acreage Prop. Class	4 Owner's Name Address City State Property Location Billing Code Zip Code	5 Land Improvement Total	6 Exemptions Cd. Amount	7 Net Taxable Value	8 Deduct. Cd.Quan.	9 Special Tax Codes	10 Num Units	12 DED AMT 2024 TAX 2025 1ST
1	19 6 00000290	50X150 2SF .1722	2 HICKEY, SEAN & JOANNE 256 WASHINGTON AVE CHATAM NJ 113 CHICAGO BOULEVARD 07928 1	2739100 1519400 4258500		4258500			01	.00 20843.08 10421.54
2	19 7 00000291	50X150 2.5SFB .1722	2 LINDENTHAL, KATHLEEN K 42 GRANGE AVE FAIR HAVEN, NJ 115 CHICAGO BOULEVARD 07704 1	2739100 1027300 3766400		3766400			01	.00 18484.38 9242.19
3	19 8 00000292	50X150 2SF .1722	2 OAKES, BRIAN C & CAROL 117 CHICAGO BLVD SEA GIRT, NJ 117 CHICAGO BOULEVARD 08750 1	2739100 86900 2826000		2826000			01	.00 13699.52 6849.76
4	19 9 00000293	50X150 2.5SFB .1722	2 HEARY, ROBERT F 99 DRUID HILL ROAD SUMMIT, NJ 118 BEACON BOULEVARD 07901 1	2739100 1079100 3818200		3818200			01	.00 18686.26 9343.13
5	19 10 00000294	50X150 2.5SFB .1722	2 NALL, RHEA F & DANA L 152 FAIRMOUNT AVE CHATHAM NJ 114 BEACON BOULEVARD 07928 1	2739100 668100 3407200		3407200			01	.00 16619.57 8309.79
6	19 11 00000295	50X150 2SF3G .1722	2 MCMANUS, KEVIN F & MARY ELLEN 112 BEACON BOULEVARD SEA GIRT NJ 112 BEACON BOULEVARD 08750 1	2739100 627700 3366800		3366800			01	.00 16447.56 8223.78
7	19 12 00000296	50X150 2SF1SF .1722	2 110 BEACON, LLC 130 SCHUYLER ROAD ALLENDALE, NJ 110 BEACON BOULEVARD 07401 1	2739100 432500 3171600		3171600			02	.00 15410.35 7705.18
8	19 13 00000297	50X150 2.5SFB .1722	2 FULLER, THOMAS M & SUSAN J 769 SHUNPIKE ROAD GREEN VILLAGE, NJ 108 BEACON BOULEVARD 07935 1	2739100 1334600 4073700		4073700			01	.00 19952.65 9976.33
9	19 14 00000298	47.5X150 1.5SF1G .1636	2 HAUGH, MICHAEL J&CATHERINE,TRUSTEES 106 BEACON BOULEVARD SEA GIRT, NJ 106 BEACON BOULEVARD 08750 1	2724100 396600 3120700		3120700			01	.00 15191.99 7596.00
10	19 15.01 00000299	50X150 .1722	2 QUINLAN,JUDITH G&ROBERT W,TRUSTEES, 9332 TULIPANO TERRACE NAPLES, FL 104 BEACON BOULEVARD 34119 1E 1	2739100 1593300 4332400		4332400			00	.00 21285.99 10643.00
11	19 15.02 00000299	50X150 .1722	2 WALOTSKY, PHIL 2 JILL DRIVE WEST NYACK, NY 102 BEACON BOULEVARD 10994 1E 1	2739100 1827800 4566900		4566900			00	.00 22471.53 11235.77
12	19 16.01 00000299	52X150 .1791	2 FLORENTINE, JOSEPH III PO BOX 123 SEA GIRT, NJ 100 BEACON BOULEVARD 08750 1E 1	2749100 1723700 4472800		4472800			00	.00 21996.17 10998.09
13	20 1 00000270	50X150 2SF .1722	2 BODNER, CHRISTOPHER W & ROBIN KELLY 49 DALE DR CHATHAM NJ 101 BROOKLYN BOULEVARD 07928 1	2602100 1057100 3659200		3659200			01	.00 18364.39 9182.20
14	20 2 .1722	50X150 2.5SF .1722	2 VITA, ANTHONY & DIANE 46 ABBOTT ROAD TOWACO, NJ 103 BROOKLYN BOULEVARD 07082 1	2739100 230900 2970000		2970000			01	.00 14420.00 7210.00

38205400

0

20

13605000

51810400

2

1 L i n e	2 Block No. Lot No. Qualification Account No.	3 Land Dimensions Building Description Additional Lots Acreage Prop. Class	4 Owner's Name Address City State Property Location Billing Code Zip Code	5 Land Improvement Total	6 Exemptions Cd. Amount	7 Net Taxable Value	8 Deduct. Cd.Quan.	9 Special Tax Codes	10 Num Units	12 DED AMT 2024 TAX 2025 1ST
1	20 3 00000271	75X150 1.5SF .2583	2 105UNICORNS, LLC 20 ANTON PLACE ABERDEEN, NJ 105 BROOKLYN BOULEVARD 07747 1	2497300 233600 2730900		2730900			01	.00 13171.64 6585.82
2	20 4 00000272	90X150 2SF .3099	2 LEDVA, JOHN B & AMY ROSS LEDVA 109 BROOKLYN BOULEVARD SEA GIRT, NJ 109 BROOKLYN BOULEVARD 08750 1	2939100 772500 3711600		3711600			01	.00 18174.87 9087.44
3	20 5 00000273	85X150 2SF2G .2927	2 CASS, ALBERT J III & SUSAN Z 19 PEMBROOKE RD SUMMIT NJ 113 BROOKLYN BOULEVARD 07901 1	2914100 1131400 4045500		4045500			01	.00 19775.49 9887.75
4	20 6.01 00000274	50X150 .1722	2 SSJJ PROPERTIES, LLC 7 STEWART COURT OLD TAPPAN, NJ 115 BROOKLYN BOULEVARD 07675	2739100 1762900 4502000		4502000			01	.00 22334.01 11167.01
5	20 6.02 00000274	50X150 2SF .1722	2 CULLEN, NICOLAS & MINDY 632 BENSON PL WESTFIELD NJ 117 BROOKLYN BOULEVARD 07090	2739100 1413800 4152900		4152900			01	.00 20701.46 10350.73
6	20 7 00000276	32X100 IRR 1SF .0000	2 SHANNON, GREGORY DOUGLAS %A SHANNON 204 SECOND AVE SEA GIRT, N J 204 SECOND AVENUE 08750 1	1828800 29900 1858700		1858700			01	.00 8956.88 4478.44
7	20 8 00000278	38X100 IRR 1SCBS .0000	2 ANDERSON, LANCE & ROSLYN 56B 5TH STREET LOT 1#7370 CARMEL BY THE SEA, CA 202 SECOND AVENUE 93921 1E 1	1861800 171700 2033500		2033500			01	.00 9843.20 4921.60
8	20 9 00000275	50X80 2SF .0918	2 KEMPER, JOHN M 142 MOUNTAIN AVENUE SOMERVILLE, NJ 116 CHICAGO BOULEVARD 08876 1	1868400 301200 2169600		2169600			01	.00 10391.67 5195.84
9	20 10 00000277	50X80 2.5SFB .0918	2 MARTINI, JOSEPH & GOODALE TERESA E 138 GLEN ROCK ROAD LITTLE FALLS, NJ 114 CHICAGO BOULEVARD 07424 1	1868400 875200 2743600		2743600			01	.00 13454.89 6727.45
10	20 11 00000279	50X150 .1722	2 MCGOWAN, PATRICK J 112 CHICAGO BOULEVARD SEA GIRT, NJ 112 CHICAGO BOULEVARD 08750 1	2739100 1253200 3992300		3992300			01	.00 19640.04 9820.02
11	20 12 00000280	50X150 2SF .1722	2 HINDS, ERIC & KAREN 110 CHICAGO BOULEVARD SEA GIRT, NJ 110 CHICAGO BOULEVARD 08750 1	2739100 513300 3252400		3252400			01	.00 15825.95 7912.98
12	20 13 00000281	50X150 2SF1SF .1722	2 MEYER, JASON J & JACQUELINE 931 KIMBALL AVE WESTFIELD NJ 108 CHICAGO BOULEVARD 07090 1	2739100 431600 3170700		3170700			02	.00 14998.86 7499.43
13	20 14 00000282	50X150 1.5SF2GA .1722	2 ELENUZA, LLC 32 N MCCLELLAN AVE MANASQUAN, NJ 106 CHICAGO BOULEVARD 08736 1	2739100 573600 3312700		3312700			02	.00 16130.32 8065.16
14	20 15 00000283	50X150 2SF1SF .1722	2 WALSH, WILLIAM S & LILLIAN 104 CHICAGO BOULEVARD SEA GIRT, NJ 104 CHICAGO BOULEVARD 08750 1	2739100 547500 3286600		3286600			02	.00 16228.17 8114.09

34951600

0

20

10011400

44963000

15

1 L i n e	2 Block No. Lot No. Qualification Account No.	3 Land Dimensions Building Description Additional Lots Acreage Prop. Class	4 Owner's Name Address City State Property Location Billing Code Zip Code	5 Land Improvement Total	6 Exemptions Cd. Amount	7 Net Taxable Value	8 Deduct. Cd.Quan.	9 Special Tax Codes	10 Num Units	12 DED AMT 2024 TAX 2025 1ST
1	20 16 00000284	50X150 2.5SFB .1722	2 CONNOR, SIMON & CONSTANTINOU, JENNI 102 CHICAGO BOULEVARD SEA GIRT, NJ 08750 102 CHICAGO BOULEVARD 1	2739100 956400 3695500		3695500	V 1 01		01	250.00 18125.72 9062.86
2	20 17 2 1	50X150 2.5SB .1722	2 FAGAN, HOLLIE GILL 100 CHICAGO BOULEVARD SEA GIRT, NJ 08750 100 CHICAGO BOULEVARD 1	2602100 1126900 3729000		3729000			01	.00 18632.19 9316.10
3	21 1 00000257	50X150 3SF2G .1722	2 KNIGHTLY, JOHN J & SHARON T 3 VANDERBUILT BLVD #102 FLORHAM PARK, NJ 07932 101 NEW YORK BOULEVARD 1	2602100 920800 3522900		3522900			01	.00 17204.61 8602.31
4	21 2	50X150 3SF2G .1722	2 GLUCK, BARRY SCOTT & JOAN D 3 KNOWLES CREEK ROAD NEW HOPE, PA 18938 103 NEW YORK BOULEVARD 1	2739100 964600 3703700		3703700			01	.00 18584.29 9292.15
5	21 3 00000258	50X150 2.5SFB .1722	2 SHERRY, ROBERT J & AGNES C 38 WINTER LANE WATCHUNG, NJ 07069 105 NEW YORK BOULEVARD 1	2739100 1269600 4008700		4008700			01	.00 19643.65 9821.83
6	21 4 00000259	50X150 2SF .1722	2 DENNIS & JANE EAGAN REVOCABLE TRUST 203 BEE MEADOW PARKWAY WHIPPANY, NJ 07981 107 NEW YORK BOULEVARD 1	2739100 99000 2838100		2838100			01	.00 13755.65 6877.83
7	21 5 00000260	50X150 2SF .1722	2 PASQUALONE, FRANK & ANGELA 1 GEORGETOWN CR NEWTOWN PA 18940 109 NEW YORK BOULEVARD 1	2739100 962000 3701100		3701100			01	.00 18151.19 9075.60
8	21 6 .1722	50X150 2.SFB .1722	2 NAPOLITANO, FRANK A & LAURA A 315 JEFFERSON AVENUE WESTFIELD, NJ 07090 111 NEW YORK BOULEVARD 1	2739100 1006900 3746000		3746000			01	.00 18336.06 9168.03
9	21 7 00000261	50X150 2SF .1722	2 BANI, RICHARD & NORA 21 ROBIN HOOD RD SUMMIT, N J 07901 113 NEW YORK BOULEVARD 1	2739100 564700 3303800		3303800			01	.00 16077.79 8038.90
10	21 8 00000262	100X150 2SFBAG .3444	2 GROSS, JOSHUA & MACKENZIE 600 HUSTON ROAD RADNOR, PA 19087 117 NEW YORK BOULEVARD 1	2989100 1795800 4784900		4784900			01	.00 23679.70 11839.85
11	21 9 00000263	75X150 2.5SFB .2583	2 LOMBARDO, ANTHONY & DONNA M 12 HASTINGS RD HOLMDEL, NJ 07733 114 BROOKLYN BOULEVARD 1	2864100 1202000 4066100		4066100			01	.00 20011.36 10005.68
12	21 10 00000264	75X150 2SF2G .2583	2 BLAND, LARRY & DONNA 12 HARWOOD DR MADISON NJ 07940 112 BROOKLYN BOULEVARD 1	2864100 1082000 3946100		3946100			01	.00 19076.12 9538.06
13	21 11 00000265	50X150 2SF2G .1722	2 GRAY, MICHAEL A & THERESA B 110 BROOKLYN BOULEVARD SEA GIRT, NJ 08750 110 BROOKLYN BOULEVARD 1	2739100 1962400 4701500		4701500			01	.00 22815.53 11407.77
14	21 12 00000266	50X150 2SFGA2 .1722	2 RAIOLA, CHRISTOPHER & ANGELA 27 BEECHWOOD RD FLORHAM PARK, NJ 07932 108 BROOKLYN BOULEVARD 1	2602100 325000 2927100		2927100			02	.00 14338.12 7169.06

1 L i n e	2 Block No. Lot No. Qualification Account No.	3 Land Dimensions Building Description Additional Lots Acreage Prop. Class	4 Owner's Name Address City State Property Location Billing Code Zip Code	5 Land Improvement Total	6 Exemptions Cd. Amount	7 Net Taxable Value	8 Deduct. Cd.Quan.	9 Special Tax Codes	10 Num Units	12 DED AMT 2024 TAX 2025 1ST
1	21 13 00000267	50X150 2SF .1722	2 O'CONNELL, MICHAEL K & JANET P 207 WOODLAND RD MADISON, NJ 07940 106 BROOKLYN BOULEVARD 1	2739100 591900 3331000		3331000			01	.00 16286.36 8143.18
2	21 14 00000268	50X150 2SF .1722	2 LYDIC, F CLARK JR & KATHLEEN M 104 BROOKLYN BOULEVARD SEA GIRT NJ 08750 104 BROOKLYN BOULEVARD 1	2739100 756100 3495200		3495200	V 1 02		01	250.00 16802.17 8401.09
3	21 15 00000269	100X150 2SFGA2 .3444	2 SITAR, MARGARET 102 BROOKLYN BOULEVARD SEA GIRT, NJ 08750 102 BROOKLYN BOULEVARD 1	2839600 586900 3426500		3426500			02	.00 16843.08 8421.54
4	22 1 00000243	55X150 1.5SF2G .1894	2 ARZANO, ROBERT & LINDA 21 STAFFORD RD COLONIA NJ 07067 101 BALTIMORE BOULEVARD 1	2625900 286200 2912100		2912100			01	.00 14076.50 7038.25
5	22 2 00000244	70X150 2.5SFB .2410	2 ROTOLO, JAMES E & BONNIE B 103 BALTIMORE BLVD SEA GIRT, N J 08750 103 BALTIMORE BOULEVARD 1	2839100 1223700 4062800		4062800			01	.00 19940.29 9970.15
6	22 3 00000245	75X150 2SF .2583	2 DAVIES, J P FAMILY TRST %F&R DAVIES 5387 SOLWAY DR MELBOURNE BEACH, FL 32951 107 BALTIMORE BOULEVARD 1	2864100 440100 3304200		3304200			01	.00 16097.36 8048.68
7	22 4 00000246	50X150 2SF .1722	2 LACHANCE, MARGARET P 538 WYOLA FARM RD NEWTOWN SQUARE, PA 19073 109 BALTIMORE BOULEVARD 1088	2739100 1204700 3943800		3943800			00	.00 19444.34 9722.17
8	22 5 00000247	50X150 2.5SF-2GAR .1722	2 KEHOE, JULIE A & CLARENCE G 113 BALTIMORE BLVD SEA GIRT NJ 08750 113 BALTIMORE BOULEVARD 1	2739100 1544100 4283200		4283200			01	.00 21395.68 10697.84
9	22 6 00000248	75X150 3SF .2583	2 FONTANA, VICTOR J & CHRISTINE L 115 BALTIMORE BLVD SEA GIRT NJ 08750 115 BALTIMORE BOULEVARD 1	2864100 1743600 4607700		4607700			01	.00 22913.90 11456.95
10	22 7 00000249	75X150 2.5SF-2GAR .2583	2 GIUCA, DEMARCO, BAVARO & CONELLI 117 BALTIMORE BLVD SEA GIRT, NJ 08750 117 BALTIMORE BOULEVARD 1	2864100 1694200 4558300		4558300			01	.00 22521.98 11260.99
11	22 8.02 00000250	50X150 2.5S/DET GAR .1722	2 MARZIANO, FREDRIC G, PATERSON, KIM 116 NEW YORK BOULEVARD SEA GIRT, NJ 08750 116 NEW YORK BOULEVARD 1E 1	2739100 1554500 4293600		4293600			01	.00 21294.22 10647.11
12	22 8.03 00000250	50X150 2.5S/DG .1722	1 AMOR VINCIT OMNIA, LLC 900 HADDON AVENUE S# 114 COLLINGSWOOD, NJ 08108 114 NEW YORK BOULEVARD 1E 1	2739100 0 2739100		2739100				.00 13230.87 6615.44
13	22 8.04 00000250	50X150 2.5S/DG .1722	2 R-L REALTY COMPANY 80 GEORGE STREET PATERSON, NJ 07503 112 NEW YORK BOULEVARD 2339 1E 1	2739100 2049700 4788800		4788800				.00 23665.80 11832.90
14	22 9.01 00000251	50X150 2.5S/DG .1722	2 ROTHMAN, CRAIG 110 NEW YORK BLVD SEA GIRT, NJ 08750 110 NEW YORK BOULEVARD 1	2739100 1297500 4036600		4036600			01	.00 19862.52 9931.26

1 L i n e	2 Block No. Lot No. Qualification Account No.	3 Land Dimensions Building Description Additional Lots Acreage Prop. Class	4 Owner's Name Address City State Property Location Billing Code Zip Code	5 Land Improvement Total	6 Exemptions Cd. Amount	7 Net Taxable Value	8 Deduct. Cd.Quan.	9 Special Tax Codes	10 Num Units	12 DED AMT 2024 TAX 2025 1ST
1	22 10 00000252	50X150 2.5SFB .1722	2 SCHWARTZ, JODI 92 SHINDLER WAY FAIRFIELD NJ 07004 108 NEW YORK BOULEVARD 1	2739100 1341400 4080500		4080500			01	.00 20099.94 10049.97
2	22 11 00000253	50X150 1.5SF .1722	2 MARTIN, MATTHEW P & MCGARVEY, SHARON 272 W 107TH ST APT 15-A NEW YORK, NY 10025 106 NEW YORK BOULEVARD 1	2739100 24700 2763800		2763800			01	.00 13353.95 6676.98
3	22 12 00000254	50X150 1.5SF .1722	2 MATHESEN, WILLIAM A & KATHLEEN 31 KETCH ROAD MORRISTOWN, NJ 07960 104 NEW YORK BOULEVARD 1	2739100 105900 2845000		2845000			01	.00 13775.22 6887.61
4	22 13 00000255	50X150 1.5SF .1722	2 MARDY, MICHAEL J & KAREN R 444 CHRISTOPHER DRIVE PRINCETON, NJ 08540 102 NEW YORK BOULEVARD 1	2739100 813200 3552300		3552300			02	.00 17283.40 8641.70
5	22 14 00000256	50X150 1.5SF .1722	2 SOUDAH, RAJA E & ANTOINETTE 257 CARRIAGE WAY PRINCETON, NJ 08540 100 NEW YORK BOULEVARD 1	2602100 320200 2922300		2922300			01	.00 14172.29 7086.15
6	23 1.01	50X150 .1722	2 MCNEILLY, ELIZABETH & BERNARD P 101 PHILADELPHIA BLVD SEA GIRT, NJ 08750 101 PHILADELPHIA BOULEVAR	2602100 1656800 4258900		4258900			01	.00 21580.05 10790.03
7	23 1.02	50X150 .1722	2 DEFORREST, CORY ALBERT & CHRISTINE 1360 EAGLE ROAD NEW HOPE, PA 18938 103 PHILADELPHIA BOULEVAR	2739100 1555500 4294600		4294600			01	.00 21165.47 10582.74
8	23 2 00000232	100X150 1.5SF .3444	2 MANASQUAN SHORE PROPERTIES, LLC 2 CLARKE DRIVE CRANBURY, NJ 08512 105 PHILADELPHIA BOULEVAR 1	2989100 447200 3436300		3436300			01	.00 16628.32 8314.16
9	23 3 00000233	50X150 2.5SFB .1722	2 ARCHER, BRIAN R & GINA 109 PHILADELPHIA BLVD SEA GIRT, NJ 08750 109 PHILADELPHIA BOULEVAR 1	2739100 1249000 3988100		3988100			01	.00 19517.99 9759.00
10	23 4 00000234	100X150 2SFB .3444	2 ERATH, STEVEN, TRUSTEE 111 PHILADELPHIA BOULEVAR SEA GIRT, NJ 08750 111 PHILADELPHIA BOULEVAR 1	2989100 2564100 5553200		5553200			01	.00 27583.40 13791.70
11	23 5.01 00000235	50X150 .1722	2 SIMCOX, STEVEN P & LISA A 12 BREEZE KNOLL DRIVE WESTFIELD, NJ 07090 115 PHILADELPHIA BOULEVAR	2739100 1318000 4057100		4057100			01	.00 19974.28 9987.14
12	23 5.02	50X150 2.5SFB .1722	2 FEDERICI, FRED & ROSARIA 64-4 SEASONS DRIVE NORTH CALDWELL, NJ 07006 117 PHILADELPHIA BOULEVAR	2739100 1502700 4241800		4241800			01	.00 20465.07 10232.54
13	23 6 00000236	50X150 .1722	1 BATTISTA, COLLEEN SKEUSE 5151 RIDGE ROAD NEW HOPE, PA 18938 120 BALTIMORE BOULEVARD 1	2739100 0 2739100		2739100			01	.00 13713.95 6856.98
14	23 7 00000237	50X150 2SF .1722	2 ROGERS, PATRICIA M, ETAL, TRUSTEES 5 CARRIAGE WAY BASKING RIDGE, NJ 07920 114 BALTIMORE BOULEVARD 1	2739100 1875500 4614600		4614600			01	.00 22665.15 11332.58

38573400

0

23

14774200

53347600

7

1 L i n e	2 Block No. Lot No. Qualification Account No.	3 Land Dimensions Building Description Additional Lots Acreage Prop. Class	4 Owner's Name Address City State Property Location Billing Code Zip Code	5 Land Improvement Total	6 Exemptions Cd. Amount	7 Net Taxable Value	8 Deduct. Cd.Quan.	9 Special Tax Codes	10 Num Units	12 DED AMT 2024 TAX 2025 1ST
1	23 8 00000238	50X150 2.5SFB .1722	2 SCOTT, CHARLES REED & LENKA 112 BALTIMORE BOULEVARD SEA GIRT BORO, NJ 112 BALTIMORE BOULEVARD 08750 1	2739100 631400 3370500		3370500			01	.00 16866.77 8433.39
2	23 9 2 1	50X150 2.5SFB .1722	2 PASSAIC, WILLIAM H 110 BALTIMORE BOULEVARD SEA GIRT, NJ 110 BALTIMORE BOULEVARD 08750 1	2739100 940300 3679400		3679400			01	.00 18099.68 9049.84
3	23 10 00000239	50X150 1SF2G .1722	2 O'CONNOR, MICHAEL F 108 BALTIMORE BOULEVARD SEA GIRT, NJ 108 BALTIMORE BOULEVARD 08750 1	2739100 67000 2806100		2806100			01	.00 13593.94 6796.97
4	23 11 00000240	50X150 2SFB .1722	2 LEAHY, THOMAS G & MARUEEN 55 BECKERLE DR PEARL RIVER, NY 106 BALTIMORE BOULEVARD 10965 1	2739100 1219900 3959000		3959000			01	.00 19564.85 9782.43
5	23 12 00000241	55X150 2SFB/DET GAR .1894	2 FERRARA, J, J EDELSON & J GROSSO 104 BALTIMORE BOULEVARD SEA GIRT, NJ 104 BALTIMORE BOULEVARD 08750 1	2764100 868700 3632800		3632800			01	.00 16755.53 8377.77
6	23 13 00000242	95X150 2SF .3271	2 SHALHOUB, EDWARD H & NANCY ELLEN 102 BALTIMORE BOULEVARD SEA GIRT, NJ 102 BALTIMORE BOULEVARD 08750 1	2815900 317300 3133200		3133200			01	.00 15274.39 7637.20
7	24 1 00000227	100X99 2.5SF .2273	2 O'HALLORAN, NEIL & ERIN 270 MCKINLEY PLACE RIDGEWOOD, NJ 101 BOSTON BOULEVARD 07450 2	2749400 1242400 3991800		3991800			01	.00 19616.87 9808.44
8	24 2 00000228	100X150 IRR 2.5SFB .0000	2 FERRANTE, GERALD J & PAMELA 600 SECOND AVENUE SEA GIRT, NJ 600 SECOND AVENUE 08750 2	2994100 2005400 4999500		4999500			01	.00 24612.88 12306.44
9	24 3 00000230	100X150 2SF .3444	2 CULLINAN, SEAN E & SUSAN 61 HILLSIDE AVENUE GLEN RIDGE, NJ 106 PHILADELPHIA BOULEVAR 07028 2	2989100 2470700 5459800		5459800			01	.00 26906.69 13453.35
10	24 4 00000229	214X150IRR 2SF2G .0000	2 KING, JOHN & BARBARA 100 PHILADELPHIA BLVD SEA GIRT, N J 100 PHILADELPHIA BOULEVAR 08750 2	2829700 373700 3203400		3203400			01	.00 15666.82 7833.41
11	25 1 00000221	122X100 IRR 2.5SFB .0000	2 LYNCH, KIERAN & VICTORIA 103 TRENTON BOULEVARD SEA GIRT, NJ 103 TRENTON BOULEVARD 08750 2	2675900 1846200 4522100		4522100			01	.00 22377.27 11188.64
12	25 2 00000222	50X150 IRR 1.5SF1G .0000	2 Joule, Jackie L. 105 TRENTON BLVD. SEA GIRT, N.J. 105 TRENTON BOULEVARD 08750 2	2753400 122400 2875800		2875800	V 1 02		01	250.00 13673.54 6836.77
13	25 3 00000223	50X100 1SF .1148	2 DREYER, DOROTHY J & DREYER FAMILY T 111 TRENTON BLVD SEA GIRT, NJ 111 TRENTON BOULEVARD 08750 2	2240300 45300 2285600		2285600			01	.00 11034.91 5517.46
14	25 4 00000224	75X100 2.5SF .1722	2 GRIFFIN, CAROL SUE, TRUSTEE 34 RECTOR PLACE METUCHEN, NJ 113 TRENTON BOULEVARD 08840 2	2523700 1563200 4086900		4086900			01	.00 20244.65 10122.33

1 L i n e	2 Block No. Lot No. Qualification Account No.	3 Land Dimensions Building Description Additional Lots Acreage Prop. Class	4 Owner's Name Address City State Property Location Billing Code Zip Code	5 Land Improvement Total	6 Exemptions Cd. Amount	7 Net Taxable Value	8 Deduct. Cd.Quan.	9 Special Tax Codes	10 Num Units	12 DED AMT 2024 TAX 2025 1ST
1	25 5 00000225	50X125 1SF .1435	2 VICARI, DAVID R & JEANNE 904 SECOND AVENUE SEA GIRT, NJ 904 SECOND AVENUE 08750 2	2726600 236500 2963100		2963100			01	.00 14734.15 7367.08
2	25 6 00000226	160X89 2SF .3269	2 NOLAN, SUSAN & DAVID 900 SECOND AVENUE SEA GIRT, NJ 900 SECOND AVENUE 08750 2	2934600 1875300 4809900		4809900			01	.00 22810.90 11405.45
3	26 1 00000180	75X100 1.5SF .1722	2 CRIQUI, THOMAS 39 RENSSELAER LANE ESSEX FIELDS, NJ 101 STOCKTON BOULEVARD 07021 2	2523700 166700 2690400		2690400			01	.00 13051.65 6525.83
4	26 2 00000182	75X150 IRR 2SF .0000	2 VENINO, RICHARD O & GERALDINE R 700 BOSTON BOULEVARD SEA GIRT, NJ 105 STOCKTON BOULEVARD 08750 2	2844100 529000 3373100		3373100			01	.00 16438.29 8219.15
5	26 3 00000183	50X150 2SF2G .1722	2 ABOUSSLEMAN, JOSEPH 107 STOCKTON BOULEVARD SEA GIRT, NJ 107 STOCKTON BOULEVARD 08750 2	2739100 396400 3135500		3135500	V 1 01		01	250.00 15042.93 7521.47
6	26 4 00000184	50X150 1.5SF .1722	2 IMBORNONE, SALVATORE JR & JENNIFER 109 STOCKTON BLVD SEA GIRT NJ 109 STOCKTON BOULEVARD 08750 2	2656900 128300 2785200		2785200			01	.00 13480.64 6740.32
7	26 5 00000185	50X150 1.5SCB .1722	2 IMBORNONE, SALVATOR JR & JENNIFER 29 RODMAN LANE WESTFIELD, NJ 111 STOCKTON BOULEVARD 07090 2	2739100 326700 3065800		3065800			01	.00 14864.96 7432.48
8	26 6 00000186	50X150 2SFGA .1722	2 RUMMEL, PETER H & CAROLYN F 14 FENTON DRIVE SHORT HILLS, NJ 113 STOCKTON BOULEVARD 07078 2	2739100 380500 3119600		3119600			02	.00 15154.91 7577.46
9	26 7 00000187	50X150 2SF2G .1722	2 BROWNING, JACKSON B JR 25 EAST 9TH ST, APT 3A NEW YORK, NY 115 STOCKTON BOULEVARD 10003 2	2739100 230900 2970000		2970000			01	.00 14420.00 7210.00
10	26 8.01 00000188	50X150 1.5SF .1722	2 MATTHEWS, STEPHEN & AMY 117 STOCKTON BOULEVARD SEA GIRT, NJ 117 STOCKTON BOULEVARD 08750 2	2739100 240800 2979900		2979900			01	.00 14410.73 7205.37
11	26 8.02 00000189	50X150 1.5SF .1722	1 MATTHEWS, ELMER M & MARJORIE A TRUST 248 ORANGE GROVE RD PALM BEACH, FL 119 STOCKTON BOULEVARD 33480	2739100 0 2739100		2739100			00	.00 13230.87 6615.44
12	26 9.01 00000189	50X150 2SFB .1722	2 MATTHEWS, ELMER M & MARJORIE A 248 ORANGE GROVE RD PALM BEACH, FL 121 STOCKTON BOULEVARD 33480 2	2739100 803700 3542800		3542800			01	.00 17299.37 8649.69
13	26 10 00000190	50X140 2.5SF2G .1607	2 KLICK, JOHN C & PATRICIA D, TRUSTEES, ET 1114 RAYMOND AVENUE MCLEAN, VA 120 TRENTON BOULEVARD 22101 2	2734100 875400 3609500		3609500			01	.00 17676.35 8838.18
14	26 11 00000191	100X140 12 .3214	2 BROPHY, NICHOLAS 116 TRENTON BOULEVARD SEA GIRT, NJ 116 TRENTON BOULEVARD 08750 2	2979100 1051400 4030500		4030500			01	.00 19980.97 9990.49

1 L i n e	2 Block No. Lot No. Qualification Account No.	3 Land Dimensions Building Description Additional Lots Acreage Prop. Class	4 Owner's Name Address City State Property Location Billing Code Zip Code	5 Land Improvement Total	6 Exemptions Cd. Amount	7 Net Taxable Value	8 Deduct. Cd.Quan.	9 Special Tax Codes	10 Num Units	12 DED AMT 2024 TAX 2025 1ST
1	26 13 00000193	50X140 2.5SF .1607	2 ROUTH, JAMES M & ELLEN K, CO-TRUSTE 6825 GRENADIER BLVD #601 NAPLES, FL 34108 114 TRENTON BOULEVARD 2	2734100 1414200 4148300		4148300			01	.00 20497.00 10248.50
2	26 14 00000194	50X140 1.5SF .1607	2 MCFADDEN, MICHAEL F & JEAN C 112 TRENTON BOULEVARD SEA GIRT, NJ 08750 112 TRENTON BOULEVARD 2	2734100 225000 2959100		2959100			01	.00 14334.51 7167.26
3	26 15 00000195	50X140 1.5SS .1607	2 GATELY, JUDITH 110 TRENTON BLVD SEA GIRT, N J 08750 110 TRENTON BOULEVARD 2	2734100 532100 3266200		3266200			01	.00 15895.48 7947.74
4	26 16 00000196	150X140 2SS .4821	2 WANDYCH, MALGORAZATA & WOJCIECH 104 TRENTON BOULEVARD SEA GIRT, NJ 08750 104 TRENTON BOULEVARD 2	3868900 698900 4567800		4567800			01	.00 22358.73 11179.37
5	26 17 00000197	50X140 2SFCB .1607	2 BONN, LLC 100 TRENTON BLVD SEA GIRT, NJ 08750 102 TRENTON BOULEVARD 2	2734100 143500 2877600		2877600			01	.00 13930.75 6965.38
6	26 18 00000198	50X140 1.5SF .1607	2 NOLAN, NANCY 100 TRENTON BOULEVARD SEA GIRT, NJ 08750 100 TRENTON BOULEVARD 2	2734100 580700 3314800		3314800			01	.00 16122.08 8061.04
7	26 19 00000181	50X100 2SF .1148	2 BYRNE, DONNA M 1001 FIRST AVENUE SEA GIRT, NJ 08750 101A STOCKTON BOULEVARD 2	2429200 302600 2731800		2731800			01	.00 13285.97 6642.99
8	27 1 00000161	75X150 2SF .2583	2 CONKLING, WILLIAM & KERI 101 NEPTUNE PLACE SEA GIRT, NJ 08750 101 NEPTUNE PLACE 2	2864100 1764800 4628900		4628900			03	.00 22796.99 11398.50
9	27 2 00000162	75X150 2.5SF2G .2583	2 BUONOCORE, FREDRIC & JULIA 105 NEPTUNE PLACE SEA GIRT, NJ 08750 105 NEPTUNE PLACE 2	2864100 1017200 3881300		3881300			03	.00 19017.92 9508.96
10	27 3 00000163	50X150 1.5SF .1722	2 FINAN, ROBERT & DIANE 30 PINE COVE RD FAIR HAVEN, NJ 07704 107 NEPTUNE PLACE 2	2739100 124100 2863200		2863200			01	.00 13858.65 6929.33
11	27 4 00000164	50X150 1.5SF .1722	2 BLANCHARD, JOHN J 109 NEPTUNE PLACE SEA GIRT, NJ 08750 109 NEPTUNE PLACE 2	2439300 285900 2725200		2725200			01	.00 13132.50 6566.25
12	27 5 00000165	75X150 1.5SF .2583	2 MCLAUGHLIN, MARY R & DONALD C 111 NEPTUNE PLACE SEA GIRT, NJ 08750 111 NEPTUNE PLACE 2	2864100 363100 3227200		3227200	V 1 01		01	250.00 15460.59 7730.30
13	27 6 00000166	75X150 2SF .2583	2 MCKELVEY, ROBERT G 115 NEPTUNE PL. SEA GIRT, N.J. 08750 115 NEPTUNE PLACE 2	2864100 242500 3106600		3106600			01	.00 15100.32 7550.16
14	27 7 00000167	50X150 1.5SF .1722	2 STOCK, ANDREW G & ANNE M 20 OVERLOOK RD CHATHAM, NJ 07928 117 NEPTUNE PLACE 2	2739100 181600 2920700		2920700			01	.00 14148.60 7074.30

1 L i n e	2 Block No. Lot No. Qualification Account No.	3 Land Dimensions Building Description Additional Lots Acreage Prop. Class	4 Owner's Name Address City State Property Location Billing Code Zip Code	5 Land Improvement Total	6 Exemptions Cd. Amount	7 Net Taxable Value	8 Deduct. Cd.Quan.	9 Special Tax Codes	10 Num Units	12 DED AMT 2024 TAX 2025 1ST
1	27 8 00000168	50X130 2SF .1492	2 INFANTE, JOYCE A 119 NEPTUNE PLACE SEA GIRT, NJ 119 NEPTUNE PLACE 08750 2	2592600 412300 3004900		3004900			01	.00 14604.37 7302.19
2	27 9 00000169	50X130 2SFB .1492	2 SCHAEFER, RAYMOND A & PATRICIA A 121 NEPTUNE PLACE SEA GIRT, NJ 121 NEPTUNE PLACE 08750 2	2592600 461100 3053700		3053700			01	.00 14851.06 7425.53
3	27 10 00000170	65X170 35X20 2SF .1349	2 SHARP, SUSAN E 120 STOCKTON BOULEVARD SEA GIRT, NJ 120 STOCKTON BOULEVARD 08750 2	2869100 680900 3550000		3550000			01	.00 17342.63 8671.32
4	27 11 00000171	35X150 2SF .1205	2 MARTIN, THOMAS E & CAROL H 118 STOCKTON BOULEVARD SEA GIRT, NJ 118 STOCKTON BOULEVARD 08750 2	1998100 493800 2491900		2491900			01	.00 11839.85 5919.93
5	27 12 00000172	50X150 2.5SFB .1722	2 GUIDO, DAVID & MARY F 116 STOCKTON BOULEVARD SEA GIRT, NJ 116 STOCKTON BOULEVARD 08750 2	2739100 1056200 3795300		3795300			01	.00 18570.39 9285.20
6	27 13 2 1	50X150 2SF .1722	2 PAGANO, DANIELLE 114 STOCKTON BOULEVARD SEA GIRT, NJ 114 STOCKTON BOULEVARD 08750 2	2739100 639700 3378800		3378800			01	.00 16465.07 8232.54
7	27 14 00000173	50X150 1.5SF .1722	2 ELLIS, KATHRYNE D 112 STOCKTON BLVD SEA GIRT, NJ 112 STOCKTON BOULEVARD 08750 2	2739100 152100 2891200		2891200			01	.00 13999.76 6999.88
8	27 15 00000174	50X150 2.5SF .1722	2 FIORINO, MARGARET H 110 STOCKTON BLVD. SEA GIRT, NJ 110 STOCKTON BOULEVARD 08750 2	2739100 396600 3135700		3135700			01	.00 15235.76 7617.88
9	27 16 00000175	50X150 A/2S/SL/DG .1722	2 SCATURO, HEATHER S& CARL ANTHONY JR 108 STOCKTON BOULEVARD SEA GIRT, NJ 108 STOCKTON BOULEVARD 08750 2	2602100 684900 3287000		3287000			01	.00 16031.44 8015.72
10	27 17 00000176	50X150 2.5SFB .1722	2 MCFADYEN, SHERRIE R 48 LAKE TRAIL EAST MORRISTOWN, NJ 106 STOCKTON BOULEVARD 07960 2	2739100 1164600 3903700		3903700			01	.00 19256.37 9628.19
11	27 18 00000177	50X150 2.5SF .1722	2 DAGOSTINI, ROBERT J & JODY C 12 NORMANDY COURT BASKING RIDGE, NJ 104 STOCKTON BOULEVARD 07920 2	2739100 843100 3582200		3582200			01	.00 17493.01 8746.51
12	27 19 00000178	50X150 2.5SF .1722	2 FELDMANN, TIMOTHY J&ANDREA F KASKOW- 102 STOCKTON BOULEVARD SEA GIRT, NJ 102 STOCKTON BOULEVARD 08750 2	2739100 2658800 5397900		5397900			01	.00 26774.85 13387.43
13	27 20 00000179	50X150 2SF2G .1722	2 CLEMMENSEN, MARK E & VIRGINIA M 100 STOCKTON BLVD SEA GIRT, NJ 100 STOCKTON BOULEVARD 08750 2	2739100 565800 3304900		3304900	V 1 01		01	250.00 15841.18 7920.59
14	28 1 00000139	50X132 2SF2G .1515	2 MASSENGILL, LINDA BURDT 450 VILLAGE LANE VERO BEACH, FL 101 SEASIDE PLACE 32963 2	2046800 856300 2903100		2903100			02	.00 14214.00 7107.00

1 L i n e	2 Block No. Lot No. Qualification Account No.	3 Land Dimensions Building Description Additional Lots Acreage Prop. Class	4 Owner's Name Address City State Property Location Billing Code Zip Code	5 Land Improvement Total	6 Exemptions Cd. Amount	7 Net Taxable Value	8 Deduct. Cd.Quan.	9 Special Tax Codes	10 Num Units	12 DED AMT 2024 TAX 2025 1ST
1	28 2 00000140	50X132 2SF .1515	2 MACTAS, BRUCE J & LISA C 103 SEASIDE PLACE SEA GIRT, NJ 103 SEASIDE PLACE 08750 2	2046800 3421300 5468100		5468100			01	.00 27180.67 13590.34
2	28 3 00000141	50X132 2.5SF .1515	2 GUZMAN, MANUEL & DIANE 225 JOHN H. MCCONNELL#701 COLUMBUS, OH 105 SEASIDE PLACE 43201 2	2046800 1344200 3391000		3391000			01	.00 16751.41 8375.71
3	28 4 00000142	50X132 1SF .1515	2 RINNOVATORE, DIANE 107 SEASIDE PLACE SEA GIRT, NJ 107 SEASIDE PLACE 08750 2	2729100 1600000 4329100		4329100			01	.00 21267.97 10633.99
4	28 5 00000143	50X132 1SF .1515	2 WOOLSEY, DAVID & SALLY 52 HAMBLY AVE TORONTO, ON M4E 2R5 109 SEASIDE PLACE 00000 2	2046800 178900 2225700		2225700			01	.00 10788.74 5394.37
5	28 6 00000144	50X132 1.5SF .1515	2 LA BIANCA, CHRISTOPHER & LAURA 20 THACKERAY DRIVE ROSELAND, NJ 111 SEASIDE PLACE 07068 2	2046800 1136300 3183100		3183100			01	.00 15691.54 7845.77
6	28 7 00000145	50X132 1.5SF .1515	2 CONWAY, ARTHUR W & ROSEMARIE 113 SEASIDE PL. SEA GIRT, N.J. 113 SEASIDE PLACE 08750 2	2046800 149400 2196200		2196200	V 1 02		01	250.00 10389.90 5194.95
7	28 8 00000146	50X132 1SF .1515	2 HEINE, TIMOTHY J & SUSAN B 2011 FIRST AVENUE SPRING LAKE, NJ 115 SEASIDE PLACE 07762 2	2046800 879300 2926100		2926100			01	.00 14329.88 7164.94
8	28 9 00000147	50X132 1.5SF .1515	2 PARKS, MAE E, ESTATE OF 2301 CARROLLWOOD CT RICHMOND, VA 117 SEASIDE PLACE 232333052 2	2046800 103200 2150000		2150000			01	.00 10406.09 5203.05
9	28 10 00000148	50X132 2.5SF .1515	2 HURLEY, DANIEL S & ANDREA 255 CEDAR RUDGE DRIVE GLASTONBURY, CT 119 SEASIDE PLACE 06033 2	2046800 1388800 3435600		3435600			01	.00 16979.04 8489.52
10	28 11 00000149	50X132 2SF .1515	2 HANNON, WILLIAM P & SUSAN E P O BOX 419 SEA GIRT NJ 121 SEASIDE PLACE 087500419 2	2046800 422000 2468800		2468800			01	.00 12018.04 6009.02
11	28 12 00000150	50X132 2SF2G .1515	2 SALGE, ROBERT J & DIANE M 124 NEPTUNE PLACE SEA GIRT, N J 124 NEPTUNE PLACE 08750 2	2729100 335300 3064400		3064400	V 1 02		01	250.00 14624.75 7312.38
12	28 13 00000151	50X132 1SF .1515	2 LORENCE, ROGER DOWD & SUSAN LILLO PO BOX 333 SEA GIRT, N J 122 NEPTUNE PLACE 08750 2	2729100 46000 2775100		2775100			01	.00 13412.15 6706.08
13	28 14 00000152	50X132 1SF .1515	2 LINDA S GEORGE LIVING TRUST 9 E 96TH ST, APT 9A NEW YORK, NY 120 NEPTUNE PLACE 10128 2	2729100 377600 3106700		3106700			01	.00 15087.96 7543.98
14	28 15 00000153	50X132 1SF .1515	2 CASE, LAURIE BURNS 118 NEPTUNE PLACE SEA GIRT, NJ 118 NEPTUNE PLACE 08750 2	2729100 174000 2903100		2903100			01	.00 14058.99 7029.50

1 L i n e	2 Block No. Lot No. Qualification Account No.	3 Land Dimensions Building Description Additional Lots Acreage Prop. Class	4 Owner's Name Address City State Property Location Billing Code Zip Code	5 Land Improvement Total	6 Exemptions Cd. Amount	7 Net Taxable Value	8 Deduct. Cd.Quan.	9 Special Tax Codes	10 Num Units	12 DED AMT 2024 TAX 2025 1ST
1	28 16 00000154	50X132 2SF .1515	2 APRAHAMIAN, BRYAN W & SANDRA S 116 NEPTUNE PLACE SEA GIRT, NJ 08750 116 NEPTUNE PLACE 2	2729100 734600 3463700		3463700			01	.00 16893.03 8446.52
2	28 17 00000155	50X132 3SF .1515	2 MATRI, MARIE D 11 ELIZABETH TERR UPPER SADDLE RIVER, N J 07450 114 NEPTUNE PLACE 2	2729100 590900 3320000		3320000			01	.00 16222.50 8111.25
3	28 18 00000156	50X132 2.5SF .1515	2 ALBA, GLENN & MARIETTA 906 NW 2ND AVE DELRAY BEACH, FL 33444 108 NEPTUNE PLACE 2	2729100 1053400 3782500		3782500			01	.00 18565.24 9282.62
4	28 19 00000157	50X132 2SF .1515	2 LOUGHRAN, WILLIAM C JR & KAREN 106 NEPTUNE PLACE SEA GIRT, NJ 08750 106 NEPTUNE PLACE 2	2729100 137900 2867000		2867000			01	.00 13876.68 6938.34
5	28 20 00000158	50X132 2SF1G .1515	2 SILLER, SARAH E 337 OAKLAND AVENUE STATEN ISLAND, NY 10310 104 NEPTUNE PLACE 2	2729100 226900 2956000		2956000			01	.00 14326.79 7163.40
6	28 21 00000159	50X132 2S .1515	2 LO CURCIO, CAROL 14 COEYMAN AVENUE NUTLEY, NJ 07110 102 NEPTUNE PLACE 2	2729100 1615100 4344200		4344200			01	.00 21404.43 10702.22
7	28 22 00000160	50X132 1SF .1515	2 KENNEDY, RICHARD ANTHONY & TOFFOLO, 87 JEFFERSON ROAD PRINCETON, NJ 08540 100 NEPTUNE PLACE 2	2729100 452400 3181500		3181500			01	.00 15460.83 7730.42
8	29 1 00000134	66X154 IRR 2SF .0000	2 COOLEY FAMILY ASSOCIATES L P 903 OLD YORKE RD SOMERVILLE, NJ 08876 101 SEA GIRT AVENUE 2	2114300 1491700 3606000		3606000			01	.00 17854.54 8927.27
9	29 2 00000138	75X130 1SF .2238	2 MERSE, LAWRENCE & KATHLEEN 372 CRESCENT DR FRANKLIN LAKES NJ 07417 100 SEASIDE PLACE 2	2136800 1690500 3827300		3827300			01	.00 18968.48 9484.24
10	29 3 00000137	75X130 2.5SFB .2238	2 MCDONOUGH, SCOTT & KELLY, MAUREEN 104 SEASIDE PLACE SEA GIRT BORO, NJ 08750 104 SEASIDE PLACE 2	2136800 2464900 4601700		4601700			01	.00 23070.97 11535.49
11	29 4 00000135	75X138 2SF .2376	2 VALENTINO, PATRICIA E & STEPHEN A 43 WEST 61ST ST, APT 7L NEW YORK, NY 10023 108 SEASIDE PLACE 2	2139600 1585300 3724900		3724900			01	.00 18463.27 9231.64
12	29 5 00000136	239X115 IRR 2SF .0000	2 LUCID, JOHN C 110 SEASIDE PL SEA GIRT, NJ 08750 110 SEASIDE PLACE 2	2327500 271400 2598900		2598900			01	.00 12702.48 6351.24
13	30 1 00000525	106X108 IRR .0000	2 TONER, DAVID & JOAN 201 SEA GIRT AVENUE SEA GIRT, NJ 08750 201 SEA GIRT AVENUE 3	1950700 1795200 3745900		3745900			01	.00 18618.28 9309.14
14	30 2 00000526	100X83 IRR 2SF .0000	2 RAMSAY, KERRI P 205 SEA GIRT AVENUE SEA GIRT, NJ 08750 205 SEA GIRT AVENUE 3	1966200 467800 2434000		2434000			01	.00 11911.95 5955.98

33875600

0

30

14578000

48453600

2

1 L i n e	2 Block No. Lot No. Qualification Account No.	3 Land Dimensions Building Description Additional Lots Acreage Prop. Class	4 Owner's Name Address City State Property Location Billing Code Zip Code	5 Land Improvement Total	6 Exemptions Cd. Amount	7 Net Taxable Value	8 Deduct. Cd.Quan.	9 Special Tax Codes	10 Num Units	12 DED AMT 2024 TAX 2025 1ST
1	30 3 2 1	9287.73SF 2SFBG .2132	2 GOLDKLANG, MARVIN S & SHEILA 21 COVENTRY RD LIVINGSTON NJ 07039 206 NEPTUNE PLACE 3	1957800 830500 2788300		2788300			01	.00 13701.58 6850.79
2	30 4 00000527	10658.86SF 2SF .2447	2 HABERMAN, MICHAEL & MICHELE 208 NEPTUNE PLACE SEA GIRT, NJ 08750 208 NEPTUNE PLACE 3	2023200 613800 2637000		2637000			01	.00 12781.27 6390.64
3	30 5 00000528	100X83 IRR 2SF .0000	2 DREXLER, PAUL D & SHIRLEY E 40 DAY STREET BLOOMFIELD, NJ 07003 204 NEPTUNE PLACE 3	1966200 376500 2342700		2342700			01	.00 11450.00 5725.00
4	30 6 00000529	50X101 IRR 1.5SF .0000	2 KORBIS, JOHN J 200 NEPTUNE PLACE SEA GIRT, NJ 08750 200 NEPTUNE PLACE 3	2100900 278400 2379300		2379300			01	.00 11570.51 5785.26
5	31 1 00000508	81.25X150 1SF .2798	2 D'AVELLA, LAURA G 201 NEPTUNE PLACE SEA GIRT, NJ 08750 201 NEPTUNE PLACE 3	2000000 200600 2200600		2200600			01	.00 10734.66 5367.33
6	31 2 00000509	93.75X150 1SF .3228	2 FOERST, ANDREW T, TRUSTEE 205 NEPTUNE PLACE SEA GIRT, NJ 08750 205 NEPTUNE PLACE 3	2045000 324400 2369400		2369400	W 1 01		01	250.00 11342.14 5671.07
7	31 3 00000510	50X150 2SF2G .1722	2 CRITCHLEY, THOMAS & DELORES 207 NEPTUNE PLACE SEA GIRT, NJ 08750 207 NEPTUNE PLACE 3	1883700 580000 2463700		2463700	V 1 02		01	250.00 11803.58 5901.79
8	31 4 00000511	50X150 2SF2G .1722	2 PEREIRA, MARIO R M & LOURDES D 13 CHESTNUE HILL WARREN, NJ 07059 209 NEPTUNE PLACE 3	1883700 827100 2710800		2710800			01	.00 13303.48 6651.74
9	31 5 00000512	75X150 2.5S/DET GAR .2583	2 O'CONNOR, ANDREW J, III & DEBORAH E 213 NEPTUNE PLACE SEA GIRT, NJ 08750 213 NEPTUNE PLACE 3	1977500 2582900 4560400		4560400			01	.00 22781.03 11390.52
10	31 6 00000513	50X150 1.5SF .1722	2 WEEKS, PATRICIA A 215 NEPTUNE PLACE SEA GIRT, NJ 08750 215 NEPTUNE PLACE 3	1883700 174700 2058400		2058400			01	.00 10004.91 5002.46
11	31 7 00000514	100X150 1.5SF .3444	2 KULBERG, BARBARA J 21 CEDAR PLACE TINTON FALLS, NJ 07724 219 NEPTUNE PLACE 3	2071200 632500 2703700		2703700			01	.00 13284.94 6642.47
12	31 8 00000515	50X150 2SF .1722	2 HOFMAN, JOHN & JEANNE CRUZ 630 SPRING AVE RIDGEWOOD, NJ 07450 221 NEPTUNE PLACE 3	1883700 248100 2131800		2131800			01	.00 10376.22 5188.11
13	31 9 00000516	50X147 IRR 2SF .0000	2 WALLACE, THOMAS S. & MARY PAT 223 NEPTUNE PLACE SEA GIRT, NJ 08750 223 NEPTUNE PLACE 3	1881800 264400 2146200		2146200			01	.00 10448.84 5224.42
14	31 10.01 00000517	50X150 2.5S/B .1722	2 DELGADILLO, RAUL S&MAMAYEK, JESSICA 224 STOCKTON BOULEVARD SEA GIRT, NJ 08750 224 STOCKTON BOULEVARD 1E 3	2511600 1943600 4455200		4455200				.00 22085.26 11042.63

V01 250

W01 250

28070000

0

31

9877500

37947500

10.01

1 L i n e	2 Block No. Lot No. Qualification Account No.	3 Land Dimensions Building Description Additional Lots Acreage Prop. Class	4 Owner's Name Address City State Property Location Billing Code Zip Code	5 Land Improvement Total	6 Exemptions Cd. Amount	7 Net Taxable Value	8 Deduct. Cd.Quan.	9 Special Tax Codes	10 Num Units	12 DED AMT 2024 TAX 2025 1ST
1	31 10.02 00000517	50X150 2.5S/B .1722	2 HUMPHREYS, BENJAMIN JAMES & CHRISTI 222 STOCKTON BOULEVARD SEA GIRT, NJ 08750 222 STOCKTON BOULEVARD 1E 3	2511600 1963500 4475100		4475100				.00 22187.75 11093.88
2	31 11 00000518	50X150 1SF .1722	2 WASSMER, ROBERT E & JANE B 220 STOCKTON BLVD SEA GIRT, NJ 08750 218 STOCKTON BOULEVARD 3	2511600 491100 3002700		3002700			01	.00 14645.06 7322.53
3	31 12 00000519	62.5X150 2.5SF .2152	2 KURRY, LIBBY TRUST 4111 OLIVER STREET CHEVY CHASE, MD 20815 216 STOCKTON BOULEVARD 3	2443000 722900 3165900		3165900			01	.00 15502.53 7751.27
4	31 13 00000520	50X150 2.5S/DG .1722	2 MORANO, SUSAN E 214 STOCKTON BOULEVARD SEA GIRT, NJ 08750 214 STOCKTON BOULEVARD 1E 3	2511600 1338300 3849900		3849900			01	.00 18996.81 9498.41
5	31 14 00000521	87.5X150 SFD /DG .3013	2 CAPPARIS, PHILIP & SHEILA 210 STOCKTON BOULEVARD SEA GIRT, NJ 08750 210 STOCKTON BOULEVARD 3	2696600 2354300 5050900		5050900			01	.00 25138.18 12569.09
6	31 15 00000522	75X150 1.5SF1G .2583	2 LAWS, DONALD M & BARBARA R 208 STOCKTON BLVD SEA GIRT, N J 08750 208 STOCKTON BOULEVARD 3	2636600 351000 2987600		2987600			01	.00 14580.68 7290.34
7	31 16 00000523	50X150 2SF2G .1722	2 PROVOST, NICHOLAS 206 STOCKTON BLVD SEA GIRT, NJ 08750 206 STOCKTON BOULEVARD 3	1761600 445700 2207300		2207300			01	.00 10552.87 5276.44
8	31 17 00000524	70X150 2SFB .2410	2 FAZIO, DANIELLE 204 STOCKTON BLVD SEA GIRT, NJ 08750 204 STOCKTON BOULEVARD 3	2611600 851100 3462700		3462700			01	.00 16980.07 8490.04
9	31 18 00000525	55X150 2SF .1894	2 ROSELIN, PHILLIP & DEBRA 200 STOCKTON BOULEVARD SEA GIRT, NJ 08750 200 STOCKTON BOULEVARD 3	2409800 442600 2852400		2852400			01	.00 13915.82 6957.91
10	32 1 00000492	50X150 1SFB .1722	2 SHARP, EUGENE P & LYNN M 36 SHADOWBROOK CT BERNARDSVILLE NJ 07924 201 STOCKTON BOULEVARD 3	2511600 246200 2757800		2757800			01	.00 13406.48 6703.24
11	32 2 00000493	50X150 2SF1G .1722	2 203 STOCKTON, LLC 203 STOCKTON BOULEVARD SEA GIRT, NJ 08750 203 STOCKTON BOULEVARD 3	2511600 589700 3101300		3101300			01	.00 15143.58 7571.79
12	32 3 00000494	100X150 1SFB .3444	2 ADAMS, MARY L 205 STOCKTON BLVD SEA GIRT, NJ 08750 205 STOCKTON BOULEVARD 3	2761600 326200 3087800		3087800	W 1 01		01	250.00 14848.77 7424.39
13	32 4 00000495	50X150 1.5SF .1722	2 MCINERNEY FAMILY 2012 TRUST 303 N RIVERSIDE DR #605 POMPANO BEACH, FL 33062 209 STOCKTON BOULEVARD 3	2511600 181400 2693000		2693000			01	.00 13079.46 6539.73
14	32 5 00000496	50X150 1.5SF .1722	2 CIANCIO, FRANK S JR & CLAIRE 141 RIVER RD BRIARCLIFF MANOR NY 10510 211 STOCKTON BOULEVARD 3	2511600 434800 2946400		2946400			01	.00 14360.78 7180.39

W01 250

34902000

0

32

10738800

45640800

5

1 L i n e	2 Block No. Lot No. Qualification Account No.	3 Land Dimensions Building Description Additional Lots Acreage Prop. Class	4 Owner's Name Address City State Property Location Billing Code Zip Code	5 Land Improvement Total	6 Exemptions Cd. Amount	7 Net Taxable Value	8 Deduct. Cd.Quan.	9 Special Tax Codes	10 Num Units	12 DED AMT 2024 TAX 2025 1ST
1	32 6 00000497	50X150 1.5SF .1722	2 213 STOCKTON, LLC 213 STOCKTON BOULEVARD SEA GIRT, NJ 213 STOCKTON BOULEVARD 08750 3	2511600 648900 3160500		3160500			01	.00 15442.79 7721.40
2	32 7 00000498	60X150 1SF .2066	2 CARINO, JOSEPH & MARIE 215 STOCKTON BOULEVARD SEA GIRT, NJ 215 STOCKTON BOULEVARD 08750 3	2561600 279400 2841000		2841000			01	.00 13781.93 6890.97
3	32 8 00000499	90X150 2SF .3099	2 PARISI, ROBERT E 221 STOCKTON BLVD SEA GIRT, NJ 221 STOCKTON BOULEVARD 08750 3	2711600 474700 3186300		3186300			01	.00 15592.14 7796.07
4	32 9 00000500	100X150 1.5SF .3444	2 MURRAY, ANN T 223 STOCKTON BOULEVARD SEA GIRT, NJ 223 STOCKTON BOULEVARD 08750 3	2761600 444900 3206500		3206500			01	.00 15699.26 7849.63
5	32 10 00000501	150X140 2SB .4821	2 HAMILTON, TODD 1020 PARK AVENUE APT 8-C NEW YORK, NY 220 TRENTON BOULEVARD 10028 3	2696900 759300 3456200		3456200			01	.00 21393.10 10696.55
6	32 11 00000502	75X140 2SF .2410	2 KELLY, BRONWEN & BRONWEN, JAMES TRUS 216 TRENTON BOULEVARD SEA GIRT, NJ 216 TRENTON BOULEVARD 08750 3	2629100 1528900 4158000		4158000	V 1 02		01	250.00 20331.98 10165.99
7	32 12 00000503	75X140 2.5SFB .2410	2 DREYER, WAYNE & DENISE 212 TRENTON BOULEVARD SEA GIRT, NJ 212 TRENTON BOULEVARD 08750 3	2629100 1630700 4259800		4259800			01	.00 21181.44 10590.72
8	32 13 00000504	75X140 1.5SFB .2410	2 BESHAR, LUKE M REVOCABLE TRUST 210 TRENTON BOULEVARD SEA GIRT, NJ 210 TRENTON BOULEVARD 08750 3	2629100 267700 2896800		2896800			01	.00 14120.79 7060.40
9	32 14 00000505	75X140 1.5SFB .2410	2 BLIESMANN, R & L & HANNAN, C & PERRY 208 TRENTON BOULEVARD SEA GIRT, NJ 208 TRENTON BOULEVARD 08750 3	2629100 357500 2986600		2986600			01	.00 14557.51 7278.76
10	32 15 00000506	75X140 2.5SFB .2410	2 ROTUNDO, FAUSTO & CHRISTINE 204 TRENTON BOULEVARD SEA GIRT, NJ 204 TRENTON BOULEVARD 08750 3	2629100 1657100 4286200		4286200			01	.00 21144.87 10572.44
11	32 16 00000507	75X140 2SFB .2410	2 CHENETTE JONES, LLC 3020 FAIRFIELD DR ALLENTOWN, PA 200 TRENTON BOULEVARD 18103 3	2629100 1866600 4495700		4495700			01	.00 22290.75 11145.38
12	33 1.01 00000477	125X150 2.5SFB .4304	2 ANGELO, MARK A & MAUREEN 8 KIMBALL CIRCLE WESTFIELD, NJ 201 TRENTON BOULEVARD 07090 1E 3	2886600 1726400 4613000		4613000				.00 23024.11 11512.06
13	33 3 00000479	75X150 2SF2G .2583	2 COMPETIELLO, MARK & JOANNE 444 KISSEL AVENUE STATON ISLAND, NY 207 TRENTON BOULEVARD 10301 3	2636600 721700 3358300		3358300			01	.00 16454.25 8227.13
14	33 4 00000480	100X150 2SFAG .3444	2 SMITH, CYNTHIA G, TRUSTEE 211 TRENTON BOULEVARD SEA GIRT, NJ 211 TRENTON BOULEVARD 08750 3	2761600 1439600 4201200		4201200			01	.00 20727.72 10363.86

1 L i n e	2 Block No. Lot No. Qualification Account No.	3 Land Dimensions Building Description Additional Lots Acreage Prop. Class	4 Owner's Name Address City State Property Location Billing Code Zip Code	5 Land Improvement Total	6 Exemptions Cd. Amount	7 Net Taxable Value	8 Deduct. Cd.Quan.	9 Special Tax Codes	10 Num Units	12 DED AMT 2024 TAX 2025 1ST
1	33 5 00000481	75X150 2SFS .2583	2 JORDAN, MARIE R & JAMES ALLEN 213 TRENTON BOULEVARD SEA GIRT, NJ 08750 213 TRENTON BOULEVARD 3	2636600 366300 3002900		3002900			01	.00 14657.93 7328.97
2	33 6 00000482	81X150 .2789	2 217 TRENTON BLVD, LLC 114 MOUNTAIN AVE SUMMIT, NJ 07901 217 TRENTON BOULEVARD 3	2666600 1907000 4573600		4573600			01	.00 22704.81 11352.41
3	33 7 00000483	69X150 2SF2G .2376	2 CANTERINO, PAULA & JOSEPH 219 TRENTON BOULEVARD SEA GIRT, NJ 08750 219 TRENTON BOULEVARD 3	2606600 908100 3514700		3514700			01	.00 17242.20 8621.10
4	33 8 00000484	75X150 1.5SF .2583	2 STEMPLE FAMILY ASSOCIATES, LP 91 FAIRCHILD AVE MORRIS PLAINS NJ 07950 223 TRENTON BOULEVARD 1748 3	2636600 213400 2850000		2850000	V 1 01		01	250.00 13655.00 6827.50
5	33 9.01 00000485	50X160 .1837	2 CHIRLIAN, PETER J & SANDRA LIONETTI 222 WASHINGTON BLVD SEA GIRT, NJ 08750 222 WASHINGTON BOULEVARD	2390800 1006900 3397700		3397700			01	.00 16731.32 8365.66
6	33 9.02 2 1 00000486	50X160 2.5SFB .1837	2 MICHAEL T PITONYAK JR 2020 IRREVOCA 9849 SE SANDPIPE LANE HOB0 SOUND, FL 33455 220 WASHINGTON BOULEVARD	2390800 927600 3318400		3318400			01	.00 16325.50 8162.75
7	33 10 00000486	50X160 VACANT .1837	1 COOLEY, JUSTUS H, IV&MICHAEL COOLEY PO BOX 103 COLTS NECK, NJ 07722 218 WASHINGTON BOULEVARD 3	2390800 0 2390800		2390800			00	.00 11578.75 5789.38
8	33 11 2 1 00000487	75X160 1.5SFB .2755	2 COOLEY, NANCY J, JUSTUS H ET ALS 21 CONOVER RD BOX 103ARD COLTS NECK, NJ 07722 216 WASHINGTON BOULEVARD 3	2511900 526900 3038800		3038800			01	.00 14865.99 7433.00
9	33 12 00000487	75X160 1SFB .2755	2 KELLY, JOHN W & CAROLYN 214 WASHINGTON BOULEVARD SEA GIRT, NJ 08750 214 WASHINGTON BOULEVARD 3	2511900 224900 2736800		2736800			01	.00 13339.53 6669.77
10	33 13.01 00000488	50X160 .1837	2 LANE, WILLIAM & DOREEN 363 DOGWOOD WAY MOUNTAINSIDE, NJ 07092 210 WASHINGTON BOULEVARD 1E 3	2390800 1915100 4305900		4305900				.00 22502.93 11251.47
11	33 13.02 00000488	50X160 .1837	2 HEKEMIAN, BRYAN & SUZANNE 505 MAIN STREET STE 400 HACKENSACK, NJ 07601 208 WASHINGTON BOULEVARD 1E 3	2390800 1854300 4245100		4245100				.00 21138.71 10569.36
12	33 14 00000489	50X160 2SF .1837	2 LYNCH INVESTMENT COMPANY, LLC 197 BLACKBURN RD SUMMIT, NJ 07901 206 WASHINGTON BOULEVARD 3	2390800 718600 3109400		3109400			01	.00 15211.56 7605.78
13	33 15 00000490	75X160 1SF .2755	2 DAVIS, JOHN J 50 MEADOW BROOK RD. SHORT HILLS, NJ 07078 204 WASHINGTON BOULEVARD 3	2511900 198700 2710600		2710600			01	.00 13207.18 6603.59
14	33 16 00000491	75X160 2.5S/FB/DG .2755	2 CONNORS, DENA 200 WASHINGTON BOULEVARD SEA GIRT, NJ 08750 200 WASHINGTON BOULEVARD 3	2511900 2671800 5183700		5183700			01	.00 25845.79 12922.90

1 L i n e	2 Block No. Lot No. Qualification Account No.	3 Land Dimensions Building Description Additional Lots Acreage Prop. Class	4 Owner's Name Address City State Property Location Billing Code Zip Code	5 Land Improvement Total	6 Exemptions Cd. Amount	7 Net Taxable Value	8 Deduct. Cd.Quan.	9 Special Tax Codes	10 Num Units	12 DED AMT 2024 TAX 2025 1ST
1	34 1 00000462	50X150 2SF2G .1722	2 WHELAN, JON J & THOMAS 5C CARMINE STREET NEW YORK, NY 10014 201 WASHINGTON BOULEVARD 3	2386000 439600 2825600		2825600			01	.00 13776.25 6888.13
2	34 2 00000463	50X150 2SF2G .1722	2 1612 PALM, LLC 203 WASHINGTON BOULEVARD SEA GIRT, NJ 08750 203 WASHINGTON BOULEVARD 3	2386000 481000 2867000		2867000			01	.00 13985.86 6992.93
3	34 3 00000464	50X150 2SF1G .1722	2 O'NEILL, JANICE 205 WASHINGTON BLVD SEA GIRT, N J 08750 205 WASHINGTON BOULEVARD 3	2386000 396900 2782900		2782900			01	.00 13560.47 6780.24
4	34 4 00000465	50X150 2SF1G .1722	2 COGNATA, CLAIRE & CHARLES 802 CALDWELL RD WAYNE, PA 19087 207 WASHINGTON BOULEVARD 3	2386000 763500 3149500		3149500			01	.00 15413.95 7706.98
5	34 5 00000466	50X150 2SF .1722	2 STACHELEK, EDWARD & BASTURESU, ANCA 1125 MAXWELL LANE #1228 HOBOKEN, NJ 07030 209 WASHINGTON BOULEVARD 3	2386000 1353200 3739200		3739200			01	.00 18467.39 9233.70
6	34 6 00000467	50X150 2SF .1722	2 LASPA, JUDE & EILEEN S 4426 19TH. STREET SAN FRANCISCO, CA 94114 211 WASHINGTON BOULEVARD 3	2386000 474000 2860000		2860000			01	.00 13950.32 6975.16
7	34 7 00000468	100X150 2SF .3444	2 SCHOCK G3, LLC 8299 DIAMOND BACK COVE RD EASTON, MD 21601 213 WASHINGTON BOULEVARD 3	2623500 440400 3063900		3063900			01	.00 15004.01 7502.01
8	34 8.01 00000469	50X150 2SF .1722	2 SPADA, JOSEPH W & TAMARA 217 WASHINGTON BOULEVARD SEA GIRT, NJ 08750 217 WASHINGTON BOULEVARD 1E 3	2386000 1660100 4046100		4046100				.00 20113.33 10056.67
9	34 8.02 00000469	50X150 2SF .1722	2 BELL, PETER E PO BOX 118 SEA GIRT, NJ 08750 219 WASHINGTON BOULEVARD 1E 3	2386000 1711200 4097200		4097200				.00 20374.95 10187.48
10	34 9 00000470	100X150 2SF2G .3444	2 HAUCK, SHARON 2205 MUELLER LANE SEA GIRT, NJ 08750 223 WASHINGTON BOULEVARD 3	2623500 834200 3457700		3457700			01	.00 16994.49 8497.25
11	34 10.01 00000471	75X150 2.5SFB .2583	2 MCPARTLAND, JOHN M & MARY 6 ESTHER COURT OLD TAPPAN, NJ 07675 220 CRESCENT PARKWAY 1E 3	2056500 2057400 4113900		4113900			01	.00 20533.05 10266.53
12	34 10.02 00000471	75X150 2S/DET GAR .2583	2 MAYER, PAUL W & LESLIE E 224 CRESCENT PARKWAY SEA GIRT, NJ 08750 224 CRESCENT PARKWAY 1E 3	2056500 2196300 4252800		4252800			01	.00 21207.70 10603.85
13	34 11 00000472	75X150 2SF1G .2583	2 SHANAHAN, DOROTHY 123 ROTARY DRIVE SUMMIT, NJ 07901 218 CRESCENT PARKWAY 3	2636600 668400 3305000		3305000			01	.00 16184.91 8092.46
14	34 12 00000473	125X150 2.5SB .4304	2 HOBBIE, NORMAN M 9 ATLANTIC AVENUE SPRING LAKE, NJ 07762 212 CRESCENT PARKWAY 3	2886600 2771900 5658500		5658500			01	.00 28106.64 14053.32

33971200

0

34

16248100

50219300

12

1 L i n e	2 Block No. Lot No. Qualification Account No.	3 Land Dimensions Building Description Additional Lots Acreage Prop. Class	4 Owner's Name Address City State Property Location Billing Code Zip Code	5 Land Improvement Total	6 Exemptions Cd. Amount	7 Net Taxable Value	8 Deduct. Cd.Quan.	9 Special Tax Codes	10 Num Units	12 DED AMT 2024 TAX 2025 1ST
1	34 13 00000474	75X150 .2583	1 BARONE, ROSE, ETALS 7701 4TH AVE NORTH BERGEN, NJ 208 CRESCENT PARKWAY	07047 3 2636600 2636600		2636600			00	.00 12805.99 6403.00
2	34 14 00000475	75X150 2SF2G .2583	2 RAHILL, DAVID P & CAROLINE L 204 CRESCENT PARKWAY SEA GIRT, NJ 204 CRESCENT PARKWAY	08750 3 2636600 800300 3436900		3436900			01	.00 16851.83 8425.92
3	34 15 00000476	91X150 IRR 1SF .0000	2 BEECHWOOD ASSOCIATES 387 SPRINGFIELD AVE SUMMIT, N J 200 CRESCENT PARKWAY	07901 3 2580800 212700 2793500		2793500			01	.00 13632.57 6816.29
4	35 1 00000451	68X150IRR 2SFB .0000	2 NOONE, JACQUELINE 201 CRESCENT PARKWAY SEA GIRT, NJ 201 CRESCENT PARKWAY	08750 3 2471500 681000 3152500		3152500			01	.00 15437.13 7718.57
5	35 2 00000452	75X150 2SF .2583	2 DEMPSEY, SHEEHAN & DEMMPSEY 60 SILVER LAKE DRIVE SUMMIT, NJ 203 CRESCENT PARKWAY	07901 3 2636600 549700 3186300		3186300			01	.00 15584.93 7792.47
6	35 3 00000453	100X150 2SFBG .3444	2 CONNELLAN, JOS & NORA 207 CRESCENT PKWY. SEA GIRT, NJ 207 CRESCENT PARKWAY	08750 3 2761600 1870700 4632300		4632300			01	.00 22907.20 11453.60
7	35 4 00000454	150X150 2SB2G .5165	15D ST MARK'S ROMAN CATHOLIC CHURCH CRESCENT PKWY & 3RD AVE SEA GIRT, N J 209-217 CRESCENT PARKWAY	08750 3 3011600 447200 3458800		*EXEMPT*			00	.00 .00 .00
8	35 5 00000455	200X150 1SB .6887	15D ST. MARK S ROMAN CATHOLIC CHURCH CRESCENT PKWY&3RD AVE. SEA GIRT, N.J. 219-223 CRESCENT PARKWAY	08750 3 3261600 1255100 4516700		*EXEMPT*			00	.00 .00 .00
9	35 6 00000456	100X150 1.5SF .3444	2 MCANENY, ROSEMARY C TRUST & PATRICK 13 LEXINGTON COURT CHATHAM, NJ 222 BOSTON BOULEVARD	07928 3 2761600 443600 3205200		3205200			01	.00 15692.57 7846.29
10	35 7 00000457	100X150 2SF .3444	2 GOGGINS, JOHN & SHEILA 218 BOSTON BOULEVARD SEA GIRT, NJ 218 BOSTON BOULEVARD	08750 3 2761600 1359200 4120800		4120800			02	.00 20320.87 10160.44
11	35 8 00000458	100X150 1.5SF .3444	2 REND, ROSALIE 216 BOSTON BLVD SEA GIRT, N J 216 BOSTON BOULEVARD	08750 3 2761600 270700 3032300		3032300			01	.00 14818.10 7409.05
12	35 9 00000459	100X150 2SF .3444	2 THE 210 CLUB LLC 27 INWOOD RD CHATHAM NJ 210 BOSTON BOULEVARD	07928 3 2761600 605500 3367100		3367100			01	.00 16510.90 8255.45
13	35 10 00000460	100X150 1SFB .3444	2 MMM SHORE REALTY, LLC 2 COMMERCE DRIVE CRANBURY, NJ 206 BOSTON BOULEVARD	08512 3 2761600 223200 2984800		2984800			01	.00 14578.11 7289.06
14	35 11 00000461	100X150 2.5SFB .3444	2 HEFFERNAN, KEVIN & KATHLEEN 884 OLD MILL RD FRANKLIN LAKES, NJ 200 BOSTON BOULEVARD	07417 3 2623500 2343600 4967100		4967100			01	.00 24626.27 12313.14

32155200

0

35

9360200

41515400

11

1 L i n e	2 Block No. Lot No. Qualification Account No.	3 Land Dimensions Building Description Additional Lots Acreage Prop. Class	4 Owner's Name Address City State Property Location Billing Code Zip Code	5 Land Improvement Total	6 Exemptions Cd. Amount	7 Net Taxable Value	8 Deduct. Cd.Quan.	9 Special Tax Codes	10 Num Units	12 DED AMT 2024 TAX 2025 1ST
1	36 1.01 00000438	50X150 .1722	2 GILLIGAN, THOMAS BRENDAN & MAUREEN 201 BOSTON BOULEVARD SEA GIRT, NJ 08750 201 BOSTON BOULEVARD 3	2511600 1292000 3803600		3803600			01	.00 18761.97 9380.99
2	36 1.02 .1722	50X150 2.5SFB .1722	2 JONES, HOYT, III & JONI C 203 BOSTON BLVD SEA GIRT, NJ 08750 203 BOSTON BOULEVARD 3	2511600 1143500 3655100		3655100			01	.00 18008.52 9004.26
3	36 2 00000439	100X150 1.5SCBS .3444	2 HOSTETTER, DONNA LEE TOMASKO, TRST 205 BOSTON BLVD SEA GIRT, NJ 08750 205 BOSTON BOULEVARD 3	2761600 586400 3348000		3348000			01	.00 16414.60 8207.30
4	36 3 00000440	100X150 2.5S/AG/B .3444	2 MANASQUAN SHORE PROPERTIES, LLC 2 CLARKE DRIVE CRANBURY, NJ 08512 209 BOSTON BOULEVARD 3	2761600 2818000 5579600		5579600			01	.00 27696.19 13848.10
5	36 4 00000441	100X150 2SF2G .3444	2 SHERMAN, LAURENCE & MAUREEN 80 CHANDLER ROAD CHATHAM, NJ 07928 215 BOSTON BOULEVARD 3	2761600 1094500 3856100		3856100			01	.00 18983.42 9491.71
6	36 5 00000442	100X150 .3444	2 PAGANO, JEFFREY L & LYNNE T 61 TAYLOR RD SHORT HILLS NJ 07078 217 BOSTON BOULEVARD 3	2761600 2603800 5365400		5365400			01	.00 26759.92 13379.96
7	36 6 00000443	100X150 2SF .3444	2 WARD, H GEOFFREY & WARD, M HEATHER 302 PARKLANE DOUGLASTON, NY 11363 219 BOSTON BOULEVARD 3	2761600 589200 3350800		3350800			03	.00 16427.99 8214.00
8	36 7 00000444	75X150 2.5S/HFB/DG .2583	2 AVALLONE, CHRISTOPHER & CAROLINE 222 PHILADELPHIA BOULEVAR SEA GIRT, NJ 08750 222 PHILADELPHIA BOULEVAR 3	2636600 2547000 5183600		5183600			02	.00 25805.62 12902.81
9	36 8 00000445	75X150 3S/B .2583	2 GIEGERICH, JOHN F & MELISSA A 218 PHILADELPHIA BOULEVAR SEA GIRT, NJ 08750 218 PHILADELPHIA BOULEVAR 3	2636600 2270200 4906800		4906800			01	.00 24386.28 12193.14
10	36 9 00000446	75X150 2.5SF2G .2583	2 CLARKE, GRIFFITH X & CATHERINE 216 PHILADELPHIA BLVD SEA GIRT, N J 08750 216 PHILADELPHIA BOULEVAR 3	2636600 895900 3532500		3532500			01	.00 17335.42 8667.71
11	36 10.01 00000447	100X150 2SF .3444	2 SEA GIRT HOUSE, LLC % T AMBROSE 40 PAULDING AVE COLT SPRING, NY 10516 212 PHILADELPHIA BOULEVAR 3	2761600 524000 3285600		3285600			01	.00 16098.90 8049.45
12	36 11.01 1284	50X150 3SFB .1722	2 210 PHILADELPHIA LLC 146 HENRY ST BROOKLYN NY 11201 210 PHILADELPHIA BOULEVAR 3	2511600 2315100 4826700		4826700			01	.00 24001.06 12000.53
13	36 12 00000448	75X150 2.5SFB .2583	2 TERWILLIGER, DONALD L & ANN A 206 PHILADELPHIA BLVD SEA GIRT, NJ 08750 206 PHILADELPHIA BOULEVAR 3	2636600 2290500 4927100		4927100			01	.00 24501.64 12250.82
14	36 13 00000449	75X150 2.5SF .2583	2 LASZLO, ANDOR M & EILEEN 204 PHILADELPHIA BOULEVAR SEA GIRT, NJ 08750 204 PHILADELPHIA BOULEVAR 3	2636600 1950900 4587500		4587500			01	.00 22781.03 11390.52

37287400

0

36

22921000

60208400

13

1 L i n e	2 Block No. Lot No. Qualification Account No.	3 Land Dimensions Building Description Additional Lots Acreage Prop. Class	4 Owner's Name Address City State Property Location Billing Code Zip Code	5 Land Improvement Total	6 Exemptions Cd. Amount	7 Net Taxable Value	8 Deduct. Cd.Quan.	9 Special Tax Codes	10 Num Units	12 DED AMT 2024 TAX 2025 1ST
1	36 14 00000450	75X150 1SFB .2583	2 MOSCA, PATRICIA 153 CAROLINE ROAD PARAMUS, N J 200 PHILADELPHIA BOULEVAR 07652 3	2636600 277700 2914300		2914300			01	.00 14209.88 7104.94
2	37 1 00000421	62.5X150 2SFB .2152	2 WILLIAMS, MARIA T 105 MANOR RD GARDEN CITY, NY 201 PHILADELPHIA BOULEVAR 11530 4	2571600 329600 2901200		2901200			01	.00 14137.78 7068.89
3	37 2 00000422	50X150 2.5S/DG .1722	2 MURPHY, DAVID L & BARBARA A 203 PHILADELPHIA BOULEVAR SEA GIRT, NJ 203 PHILADELPHIA BOULEVAR 08750 4	2511600 1825700 4337300		4337300			01	.00 21485.29 10742.65
4	37 3 00000423	62.5X150 2.5SFB .2152	2 MORANO, MICHAEL J 205 PHILADELPHIA BLVD SEA GIRT, NJ 205 PHILADELPHIA BOULEVAR 08750 4	2571600 1200000 3771600		3771600			01	.00 18480.26 9240.13
5	37 4 00000424	75X150 2SF .2583	2 DRURY, MICHAEL & LYNN FAZIO DRURY 207 PHILADELPHIA BOULEVAR SEA GIRT, NJ 207 PHILADELPHIA BOULEVAR 08750 4	2636600 778300 3414900		3414900			01	.00 16740.59 8370.30
6	37 5 00000425	75X150 2.5SFB .2583	2 HANSEN, KRISTOPHER M & VALERIE T 211 PHILADELPHIA BOULEVAR SEA GIRT, NJ 211 PHILADELPHIA BOULEVAR 08750 4	2636600 2441800 5078400		5078400			01	.00 25463.15 12731.58
7	37 6 00000426	100X150 2SF .3444	2 RODGERS, JEAN H 215 PHILADELPHIA BLVD SEA GIRT, NJ 215 PHILADELPHIA BOULEVAR 08750 4	2761600 657400 3419000		3419000			01	.00 16773.04 8386.52
8	37 7 00000427	175X150 2SF .6026	15D ST. URIEL'S CHURCH PHILADELPHIA BLVD&3RD AVE SEA GIRT, N.J. 219-223 PHILADELPHIA BLVD 08750 4	3136600 1464200 4600800		*EXEMPT*			00	.00 .00 .00
9	37 8 00000428	100X150 2SF .3444	15D ST. URIEL'S CHURCH PHILADELPHIA BLVD&3RD AVE SEA GIRT, N.J. 222 BALTIMORE BOULEVARD 08750 4	2761600 445000 3206600		*EXEMPT*			01	.00 .00 .00
10	37 9 00000429	50X150 1.5S-F-1G .1722	2 ABRAHAM, SALLY A & MILDRED M 220 BALTIMORE BOULEVARD SEA GIRT, NJ 220 BALTIMORE BOULEVARD 08750 4	2511600 349400 2861000		2861000			01	.00 13928.69 6964.35
11	37 10 00000430	50X150 2SF .1722	2 FETZER, DONALD E & CHRISTINE S 218 BALTIMORE BOULEVARD SEA GIRT, NJ 218 BALTIMORE BOULEVARD 08750 4	2511600 494900 3006500		3006500			01	.00 14664.11 7332.06
12	37 11.01 .1722	50 X 150 2SF .1722	2 LALLI, DANIEL & ALISON 214 BALTIMORE BLVD SEA GIRT NJ 214 BALTIMORE BOULEVARD 08750 4	2511600 1800600 4312200		4312200			01	.00 21347.27 10673.64
13	37 11.02 .1722	50 X 150 2.5SF .1722	2 ROSS, JOHN JOSEPH II 111 WHITTREDGE ROAD SUMMIT, NJ 212 BALTIMORE BOULEVARD 079013906 4	2511600 2056600 4568200		4568200			01	.00 22652.28 11326.14
14	37 12 00000432	50X150 2SF .1722	2 LIPPERT, DIANE B 210 BALTIMORE BOULEVARD SEA GIRT, NJ 210 BALTIMORE BOULEVARD 08750 4	2511600 492400 3004000		3004000			01	.00 14651.75 7325.88

30884200

0

37

12704400

43588600

12

1 L i n e	2 Block No. Lot No. Qualification Account No.	3 Land Dimensions Building Description Additional Lots Acreage Prop. Class	4 Owner's Name Address City State Property Location Billing Code Zip Code	5 Land Improvement Total	6 Exemptions Cd. Amount	7 Net Taxable Value	8 Deduct. Cd.Quan.	9 Special Tax Codes	10 Num Units	12 DED AMT 2024 TAX 2025 1ST
1	37 13 00000433	50X150 2SF .1722	2 DILEO, DONNA A, SUCCESSOR TRUSTEE 208 BALTIMORE BOULEVARD SEA GIRT NJ 208 BALTIMORE BOULEVARD 08750 1E 4	2511600 386500 2898100		2898100			01	.00 14116.15 7058.08
2	37 14 00000434	50X150 2.5SF-2G .1722	2 HAIDRI, RIAZ & CHRISTINA 41 DALE DRIVE CHATHAM, NJ 206 BALTIMORE BOULEVARD 07928 4	2511600 1887000 4398600		4398600			01	.00 21793.26 10896.63
3	37 15 00000435	50X150 2.5SFB .1722	2 KUZMA, DANIEL GREGORY, TRUSTEE 6 HIDDEN MEADOW ROAD WESTON, CT 204 BALTIMORE BOULEVARD 06883 4	2511600 1649000 4160600		4160600			01	.00 20576.31 10288.16
4	37 16 00000436	50X150 2.5SFBG .1722	2 KUCCHAR, MICHAEL D & BARBARA M 202 BALTIMORE BOULEVARD SEA GIRT, NJ 202 BALTIMORE BOULEVARD 08750 4	2511600 941400 3453000		3453000			01	.00 16921.36 8460.68
5	37 17 00000437	50X150 2SF .1722	2 KMK, LLC 2222 FIRST AVENUE SPRING LAKE HEIGHTS, NJ 200 BALTIMORE BOULEVARD 07762 4	2511600 2059100 4570700		4570700			01	.00 22665.15 11332.58
6	38 1 00000405	50X150 2SF2G .1722	2 DEFEO, DAVID F & NANCY A 240 CREST ROAD RIDGEWOOD, NJ 201 BALTIMORE BOULEVARD 07450 4	2511600 838000 3349600		3349600			01	.00 16398.63 8199.32
7	38 2 00000406	100X150 2.5SF2G .3444	2 BOOKER, WILLIAM & CANDICE 242 LAFAYETTE AVE.UE CHATHAM, NJ 205 BALTIMORE BOULEVARD 07928 4	2761600 948100 3709700		3709700			02	.00 18248.00 9124.00
8	38 3 00000407	100X150 2SF .3444	2 DEL RUSSI, NANCY 52 HILLTOP SHORT HILLS, N J 209 BALTIMORE BOULEVARD 07078 4	2761600 584400 3346000		3346000			01	.00 16404.30 8202.15
9	38 4 00000408	50X150 2SF .1722	2 DEBIASE, CARL E & MARILYN T 211 BALTIMORE BOULEVARD SEA GIRT, NJ 211 BALTIMORE BOULEVARD 08750 4	2511600 617000 3128600		3128600			01	.00 15281.60 7640.80
10	38 5 00000409	50X150 2SF .1722	2 SUDOWSKY, ANTOINETTE, TRUSTEE 213 BALTIMORE BOULEVARD SEA GIRT, NJ 213 BALTIMORE BOULEVARD 08750 1E 4	2511600 327700 2839300		2839300	W 1 01		01	250.00 13568.48 6784.24
11	38 6 00000410	50X150 1.5SF1G .1722	2 YAUCH, CONRAD H & HARRIET I 215 BALTIMORE BLVD SEA GIRT, N J 215 BALTIMORE BOULEVARD 08750 4	2511600 211400 2723000		2723000			01	.00 13230.87 6615.44
12	38 7 00000411	50X150 2SF .1722	2 ISABELLA, MATTHEW & MARY 766 CLARENCE STREET WESTFIELD, NJ 217 BALTIMORE BOULEVARD 07090 4	2511600 474700 2986300		2986300			01	.00 14562.14 7281.07
13	38 8 00000412	50X150 3SF1G .1722	2 REYNOLDS, DAVID LINN & CAROL 219 BALTIMORE BLVD. SEA GIRT, NJ 219 BALTIMORE BOULEVARD 08750 4	2511600 938300 3449900		3449900			01	.00 16905.91 8452.96
14	38 9 00000413	50X150 2SF .1722	2 ARNONE, GERARD M 221 BALTIMORE BOULEVARD SEA GIRT, NJ 221 BALTIMORE BOULEVARD 08750 4	2511600 610800 3122400		3122400			01	.00 15250.18 7625.09

W01 250

35662400

0

38

12473400

48135800

9

1 L i n e	2 Block No. Lot No. Qualification Account No.	3 Land Dimensions Building Description Additional Lots Acreage Prop. Class	4 Owner's Name Address City State Property Location Billing Code Zip Code	5 Land Improvement Total	6 Exemptions Cd. Amount	7 Net Taxable Value	8 Deduct. Cd.Quan.	9 Special Tax Codes	10 Num Units	12 DED AMT 2024 TAX 2025 1ST
1	38 10 00000414	50X150 2SF2G .1722	2 JOLLY, DOUGLAS W & DOREEN 223 BALTIMORE BOULEVARD SEA GIRT, NJ 223 BALTIMORE BOULEVARD 08750 4	2511600 887300 3398900		3398900			01	.00 16647.89 8323.95
2	38 11 00000415	65X150 2.5S/DG .2238	2 XENIS, DENISE 38 WAVERLY PLACE MONMOUTH JUNCTION, NJ 220 NEW YORK BOULEVARD 08852 4	2586600 2270600 4857200		4857200			01	.00 24144.23 12072.12
3	38 12 00000416	60X150 2SF2G .2066	2 MAHONEY, CHRISTOPHER J 4 W.O. BAUER LANE ORANGEBURG, NY 218 NEW YORK BOULEVARD 10962 4	2561600 1158400 3720000		3720000			01	.00 18275.81 9137.91
4	38 13 00000417	50X150 2.5SFB .1722	2 PETERSEN, JEAN K, TRUSTEE 436 INDIES DRIVE ORCHID, FL 216 NEW YORK BOULEVARD 32963 4	2511600 1017000 3528600		3528600			01	.00 17366.32 8683.16
5	38 14 2 1	50X150 .1722	2 MCGROGAN, FRANCES A & BLADY, JOSEPH A 714 BUTTERNUT DRIVE FRANKLIN LAKES, NJ 214 NEW YORK BOULEVARD 07417 4	2511600 1255500 3767100		3767100			01	.00 18584.29 9292.15
6	38 15 2 1	50X150 .1722	2 KENNEDY, KEVIN K & DIANE F 212 NEW YORK BOULEVARD SEA GIRT, NJ 212 NEW YORK BOULEVARD 08750 4	2511600 1272900 3784500		3784500			01	.00 18667.72 9333.86
7	38 16 00000418	150X150 .5165	2 NANI OHANA, LLC 110 GLEASON STREET DELRAY BEACH, FL 206 NEW YORK BOULEVARD 33483 4	3011600 3645700 6657300		6657300			01	.00 36483.65 18241.83
8	38 17 00000419	100X150 2SF .3444	2 LERNER, STEPHANIE J 204 NEW YORK BLVD SEA GIRT, NJ 204 NEW YORK BOULEVARD 08750 4	2761600 762700 3524300		3524300			01	.00 17305.55 8652.78
9	38 18 00000420	75X150 2.5SF .2583	2 FLOOD, GREG & ANDREA 220 BAKER AVE WESTFIELD NJ 200 NEW YORK BOULEVARD 070901902 4	2636600 2137600 4774200		4774200			01	.00 23740.99 11870.50
10	39 1 00000383	50X150 2SF2G .1722	2 BROWN, JAMES MARK & VICKI ANN 201 NEW YORK BOULEVARD SEA GIRT, NJ 201 NEW YORK BOULEVARD 08750 4	2511600 490400 3002000		3002000			01	.00 14641.45 7320.73
11	39 2 00000384	50X150 2SF2G .1722	2 KROPKE, JOHN F, TRUSTEES, ETALS 203 NEW YORK BOULEVARD SEA GIRT, NJ 203 NEW YORK BOULEVARD 08750 4	2511600 448500 2960100		2960100			01	.00 14429.79 7214.90
12	39 3 00000385	50X150 2SF .1722	2 KERR, PETER J & ANITA K 111 CENRRAL PARK NORTH 8A NEW YORK, NY 205 NEW YORK BOULEVARD 10026 4	2511600 729600 3241200		3241200			03	.00 15850.67 7925.34
13	39 4 00000386	100X150 2SF .3444	2 STEIN, NEIL ALLAN & RHONA 207 NEW YORK BLVD SEA GIRT, NJ 207 NEW YORK BOULEVARD 08750 4	2761600 1042000 3803600		3803600			01	.00 18717.68 9358.84
14	39 5 00000387	50X150 2SF .1722	2 JULIANA, SUZANNE M & MASAYUKI INOUE 385 FRANKLIN TURNPK%APT1 ALLENDAL, NJ 211 NEW YORK BOULEVARD 07401 4	2511600 815800 3327400		3327400			01	.00 16286.88 8143.44

36412400

0

39

17934000

54346400

5

1 L i n e	2 Block No. Lot No. Qualification Account No.	3 Land Dimensions Building Description Additional Lots Acreage Prop. Class	4 Owner's Name Address City State Property Location Billing Code Zip Code	5 Land Improvement Total	6 Exemptions Cd. Amount	7 Net Taxable Value	8 Deduct. Cd.Quan.	9 Special Tax Codes	10 Num Units	12 DED AMT 2024 TAX 2025 1ST
1	39 6 00000388	50X150 1SF .1722	2 HANLEY, WILLIAM J & JANE I 15 WILMER ST APT 21 MADISON, NJ 07940 213 NEW YORK BOULEVARD 4	2260400 42200 2302600		2302600			01	.00 11159.02 5579.51
2	39 7 00000389	50X150 2SF .1722	2 MONACO, KEVIN P & ADRIENNE 15 VALLEY RD MADISON, NJ 079401762 215 NEW YORK BOULEVARD 4	2511600 362300 2873900		2873900			01	.00 13985.86 6992.93
3	39 8 00000390	50X150 2SF .1722	2 OBZUT, KEITH L, TRUSTEE 197 PARKER AVENUE UNIT 5B MANASQUAN, NJ 08736 217 NEW YORK BOULEVARD 4	2511600 2226700 4738300		4738300			01	.00 23420.66 11710.33
4	39 9 00000391	50X150 2SF .1722	2 LEAR, EUGENE R & SUZANNE F 25 DOGWOOD DR SUMMIT NJ 07901 219 NEW YORK BOULEVARD 4	2511600 1062300 3573900		3573900			01	.00 17532.66 8766.33
5	39 10 00000392	50X150 2SF2GA .1722	2 SCHELLACI, AMANDA, TRUSTEE 841 TRAILING RIDGE ROAD FRANKLIN LAKES, NJ 07417 221 NEW YORK BOULEVARD 4	2511600 882000 3393600		3393600			02	.00 16621.11 8310.56
6	39 11 00000393	50X150 2SF .1722	2 TRAVA, BRIAN 844 HIGH MOUNTAIN ROAD FRANKLIN LAKES, NJ 07417 223 NEW YORK BOULEVARD 4	2511600 368500 2880100		2880100			01	.00 14025.00 7012.50
7	39 12 00000394	50X150 2.5SFB .1722	2 REILLY, MICHAEL R & ANNE M 4 RUSSELL ROAD FREEHOLD, NJ 07728 222 BROOKLYN BOULEVARD 4	2511600 1351000 3862600		3862600			01	.00 19067.36 9533.68
8	39 13 00000395	50X150 2.5SFB .1722	2 LANE, ROBYN S 87 GREENWOOD LANE MOUNT KISCO, NY 10549 220 BROOKLYN BOULEVARD 4	2511600 1923700 4435300		4435300			01	.00 21981.23 10990.62
9	39 14 00000396	75X150 2.5S/B/BIG .2583	2 COX, ROBERT C & CLAUDIA M 218 BROOKLYN BOULEVARD SEA GIRT, NJ 08750 218 BROOKLYN BOULEVARD 4	2636600 3573400 6210000		6210000			01	.00 29601.17 14800.59
10	39 15 00000397	50X150 2.5SFB .1722	2 ENDE, ERIC & SUSAN P TRUST 102 VIA PALACIO PALM BEACH GARDENS, FL 33418 216 BROOKLYN BOULEVARD 4	2511600 1234200 3745800		3745800			01	.00 18474.08 9237.04
11	39 16 00000398	50X150 1SF .1722	2 VALDES, ANN ELIZABETH 5811 ELGIN PITTSBURG, PA 15206 214 BROOKLYN BOULEVARD 4	2511600 112600 2624200		2624200			01	.00 12731.32 6365.66
12	39 17 00000399	50X150 2.5SFB .1722	2 GOYAL, RAHUL & JENNY 210 BROOKLYN BOULEVARD SEA GIRT, NJ 087503502 210 BROOKLYN BOULEVARD 4	2511600 1232600 3744200		3744200			01	.00 18467.90 9233.95
13	39 18 00000400	50X150 2.5SFB .1722	2 BINDER, SAARI DARVICK 40 COLGATE ST CLOSTER NJ 07624 208 BROOKLYN BOULEVARD 4	2511600 1135300 3646900		3646900			01	.00 17972.47 8986.24
14	39 19 00000401	50X150 2.5S/FB/DG .1722	2 ANGRIST, RICHARD DR 206 BROOKLYN BOULEVARD SEA GIRT, NJ 08750 206 BROOKLYN BOULEVARD 4	2511600 1761600 4273200		4273200			03	.00 21158.78 10579.39

35036200

0

39

17268400

52304600

19

1 L i n e	2 Block No. Lot No. Qualification Account No.	3 Land Dimensions Building Description Additional Lots Acreage Prop. Class	4 Owner's Name Address City State Property Location Billing Code Zip Code	5 Land Improvement Total	6 Exemptions Cd. Amount	7 Net Taxable Value	8 Deduct. Cd.Quan.	9 Special Tax Codes	10 Num Units	12 DED AMT 2024 TAX 2025 1ST
1	39 20 00000402	75X150 1SF .2583	2 LUTZ, PHILIP E 8 LONGVIEW AVENUE NORTH CALDWELL, NJ 204 BROOKLYN BOULEVARD 07006 4	2636600 191300 2827900		2827900			01	.00 13773.16 6886.58
2	39 21 00000403	50X150 SFD/DET GAR .1722	2 MARINO, ROBERT A & LORRAINE 6 BARNSDALE ROAD NORTH CALDWELL, NJ 202 BROOKLYN BOULEVARD 07006 4	2511600 1897700 4409300		4409300			01	.00 21935.91 10967.96
3	39 22 00000404	50X150 1SFGA .1722	2 BURKE, CATHERINE J 200 BROOKLYN BLVD SEA GIRT, NJ 200 BROOKLYN BOULEVARD 08750 4	2511600 358800 2870400		2870400			02	.00 13976.07 6988.04
4	40 1.01 00000365	50X150 .1722	2 DEGENNARO, CARMELA 201 BROOKLYN BOULEVARD SEA GIRT, NJ 201 BROOKLYN BOULEVARD 08750	2511600 1047200 3558800		3558800			01	.00 17508.46 8754.23
5	40 1.02 2 1 .1722	50X150 .1722	2 PEREIRA, LINO & PAULA 1 COURTYARD LANE WARREN, NJ 203 BROOKLYN BOULEVARD 07059	2511600 1140700 3652300		3652300			01	.00 17999.77 8999.89
6	40 2 00000366	50X150 2.5S/DET GAR .1722	2 PANTAGES, KATHERINE R, TRUSTEE 500 BALTIMORE BOULEVARD SEA GIRT, NJ 205 BROOKLYN BOULEVARD 08750 4	2511600 1792200 4303800		4303800			01	.00 21315.34 10657.67
7	40 3 00000367	50X150 2.5S/DG .1722	2 QUIGLEY, JARROD R & KATHARINE M 207 BROOKLYN BOULEVARD SEA GIRT, NJ 207 BROOKLYN BOULEVARD 08750 4	2511600 1912300 4423900		4423900			01	.00 21928.19 10964.10
8	40 4 00000368	75X150 2.5SFB .2583	2 CARSON, DONALD D 239 RICHARDS ROAD RIDGEWOOD, NJ 209 BROOKLYN BOULEVARD 074501117 4	2636600 1388400 4025000		4025000			01	.00 19824.93 9912.47
9	40 5 00000369	50X150 2.5S/FB/DG .1722	2 VERIS CAPITAL INVESTMENT I, LLC 7648 NW 122ND DRIVE PARKLAND, FL 211 BROOKLYN BOULEVARD 33076 4	2511600 1855600 4367200		4367200			01	.00 21638.76 10819.38
10	40 6 00000370	50X150 1.5SF .1722	2 BEHRE, DOUGLAS C & LAUREN A 215 BROKLYN BLVD. SEA GIRT, NJ 215 BROOKLYN BOULEVARD 08750 4	2511600 497500 3009100		3009100			01	.00 14677.50 7338.75
11	40 7 00000371	100X150 2.5SFB .3444	2 SGROI, ANDREA M, TRUSTEE, ET AL 217-219 BROOKLYN BOULEVAR SEA GIRT, NJ 217-219 BROOKLYN BOULEVAR 08750 4	2761600 2385100 5146700		5146700			01	.00 25641.85 12820.93
12	40 8 00000372	50X150 2.5S/FB/DG .1722	2 KONZELMANN, PAUL JOSEPH III & NICOLE 221 BROOKLYN BOULEVARD SEA GIRT, NJ 221 BROOKLYN BOULEVARD 08750 4	2511600 1939000 4450600		4450600			01	.00 22063.12 11031.56
13	40 9 00000373	75X150 1SF .2583	2 KELLER, LINDA 35 CANFIELD RD CONVENT STATION, NJ 223 BROOKLYN BOULEVARD 07961 4	2636600 186000 2822600		2822600			01	.00 13746.38 6873.19
14	40 10 1282	50X150 SFD/DET GAR .1722	2 LONG, MICHAEL & CATHY A 37 PADDOCK COURT BASKING RIDGE, NJ 222 CHICAGO BOULEVARD 07920 4	2511600 1807400 4319000		4319000			01	.00 21392.07 10696.04

35787400

0

40

18399200

54186600

10

1 L i n e	2 Block No. Lot No. Qualification Account No.	3 Land Dimensions Building Description Additional Lots Acreage Prop. Class	4 Owner's Name Address City State Property Location Billing Code Zip Code	5 Land Improvement Total	6 Exemptions Cd. Amount	7 Net Taxable Value	8 Deduct. Cd.Quan.	9 Special Tax Codes	10 Num Units	12 DED AMT 2024 TAX 2025 1ST
1	40 11 374	50X150 2SF2G .1722	2 COFFEY, JANICE BROGEN 220 CHICAGO BLVD SEA GIRT, N J 220 CHICAGO BOULEVARD 08750 4	2511600 352000 2863600		2863600			01	.00 13942.08 6971.04
2	40 12 1283	50X150 2SF2G .1722	2 JOSEF, JEFFREY M & LEVI, ABBIE 218 CHICAGO BOULEVARD SEA GIRT NJ 218 CHICAGO BOULEVARD 08750 4	2511600 1307000 3818600		3818600			01	.00 19164.18 9582.09
3	40 13 00000375	50X150 1SF .1722	2 CHRISTIANA, ELIZABETH H 216 CHICAGO BLVD SEA GIRT, N J 216 CHICAGO BOULEVARD 08750 4	2511600 174100 2685700		2685700			01	.00 13042.38 6521.19
4	40 14 00000376	50X150 2SF1G .1722	2 COSITORE, JOSEPH & MARY ELLEN 214 CHICAGO BOULEVARD SEA GIRT, NJ 214 CHICAGO BOULEVARD 08750 4	2511600 179000 2690600		2690600			01	.00 13067.10 6533.55
5	40 15 00000377	50X150 2.5SF/DG .1722	2 CANCRO, LINDA 212 CHICAGO BOULEVARD SEA GIRT, NJ 212 CHICAGO BOULEVARD 08750 4	2511600 1920500 4432100		4432100			01	.00 21964.75 10982.38
6	40 16 00000378	50X150 1.5SF .1722	2 GRESH, KATHRYN L 5029 NEW ROAD NEW HOPE, PA 210 CHICAGO BOULEVARD 18938 4	2511600 120600 2632200		2632200			01	.00 12772.00 6386.00
7	40 17 00000379	75X150 2.5SF-2GAR .2583	2 DEMATTEO, NICHOLAS & KATHLEEN 75 SUMMIT RD TUXEDO PARK NJ 208 CHICAGO BOULEVARD 10987 4	2636600 2084400 4721000		4721000			01	.00 23451.56 11725.78
8	40 18 00000380	50X150 2.5SFB .1722	2 VINCENT, LESLIE S 204 CHICAGO BOULEVARD SEA GIRT, NJ 204 CHICAGO BOULEVARD 08750 4	2511600 790200 3301800		3301800			01	.00 16157.10 8078.55
9	40 19 00000381	52X150 2SF .1791	2 JOHNSON, JEFFREY & DOREEN 7 HAWKS NEST LANE GREEN VILLAGE NJ 202 CHICAGO BOULEVARD 07935 4	2521600 1547100 4068700		4068700			01	.00 20112.30 10056.15
10	40 20 00000382	73X150 2.5SFB .2514	2 BROWN, JAMES M & MARIA E 74 JODI LANE GILLETTE, NJ 200 CHICAGO BOULEVARD 07933 4	2626600 2478700 5105300		5105300			01	.00 25414.22 12707.11
11	41 1 00000346	75X150 .2583	2 SILK, ALLEN M TRUST 201 CHICAGO BOULEVARD SEA GIRT, NJ 201 CHICAGO BOULEVARD 08750 4	2636600 1806600 4443200		4443200			01	.00 22038.40 11019.20
12	41 2 00000347	55X150 2SFG2 .1894	2 CLARK, JANICE AK 203 CHICAGO BOULEVARD SEA GIRT, NJ 203 CHICAGO BOULEVARD 08750 4	2536600 1392300 3928900		3928900			01	.00 19414.47 9707.24
13	41 3 00000348	70X150 .2410	1 PIZZO, MELISSA 28 MORGAN DR NEW VERNON, NJ 207 CHICAGO BOULEVARD 07976 4	2611600 0 2611600		2611600			01	.00 12677.24 6338.62
14	41 4 00000349	50X150 2.5S/B/DG .1722	2 SARGEN, GREGORY PAUL 209 CHICAGO BOULEVARD SEA GIRT, NJ 209 CHICAGO BOULEVARD 08750 4	2511600 2275500 4787100		4787100			01	.00 23665.80 11832.90

35662400

0

41

16428000

52090400

4

1 L i n e	2 Block No. Lot No. Qualification Account No.	3 Land Dimensions Building Description Additional Lots Acreage	Prop. Class	4 Owner's Name Address City State Property Location	Billing Code Zip Code	5 Land Improvement Total	6 Exemptions Cd. Amount	7 Net Taxable Value	8 Deduct. Cd.Quan.	9 Special Tax Codes	10 Num Units	12 DED AMT 2024 TAX 2025 1ST
1	41 5 00000350	90X150 1SF2G .3099	2	HIGGINS, BRIAN & KATHY 211 CHICAGO BOULEVARD SEA GIRT, NJ 211 CHICAGO BOULEVARD	08750 4	2711600 346000 3057600		3057600			01	.00 14941.18 7470.59
2	41 6 00000351	85X150 2.5SFB .2927	2	GUTKOWSKI, CYNTHIA & STANLEY TRUSTS 215 CHICAGO BOULEVARD SEA GIRT, NJ 215 CHICAGO BOULEVARD	08750 4	2686600 2069800 4756400		4756400			01	.00 23183.24 11591.62
3	41 7 00000352	75X150 2.5S/B .2583	2	FEURY FAMILY, LLC 219 CHICAGO BOULEVARD SEA GIRT, NJ 219 CHICAGO BOULEVARD	08750 4	2636600 3092800 5729400		5729400			01	.00 28562.42 14281.21
4	41 8.01 00000353	50X150 2.5S/B/DG .1722	2	SANTULLO, COSMO PO BOX 213 NEWBURY, NH 221 CHICAGO BOULEVARD	03255 1E 4	2511600 1632200 4143800		4143800			01	.00 20414.09 10207.05
5	41 8.02 00000353	50 X150 2.5S/DG .1722	2	HIGGINS, LEONARD J & JULIANNE 223 CHICAGO BOULEVARD SEA GIRT, NJ 223 CHICAGO BOULEVARD	08750 1E 4	2511600 1864800 4376400		4376400				.00 21684.08 10842.04
6	41 9 00000354	50X150 2SF .1722	2	BEGGANS, JOSEPH A JR & CLAIRE E 1206 THIRD AVENUE SEA GIRT, NJ 1206 THIRD AVENUE	08750 4	2511600 1436800 3948400		3948400			01	.00 19497.39 9748.70
7	41 10 00000355	50X150 2SF .1722	2	PARITZ, CRAIG J & SHERRI DAWN 57 GEIGER LANE WARREN, NJ 220 BEACON BOULEVARD	07059 4	2511600 763700 3275300		3275300			01	.00 16022.68 8011.34
8	41 11 00000356	75X150 1.5SF .2583	2	SWEENEY, CHARLES B & ROBIN 218 BEACON BOULEVARD SEA GIRT, NJ 218 BEACON BOULEVARD	08750 4	2636600 388600 3025200		3025200			01	.00 14770.20 7385.10
9	41 12 00000357	75X150 2.5SFB .2583	2	BAKER, BRIAN & MARGUERITE 216 BEACON BLVD SEA GIRT NJ 216 BEACON BOULEVARD	08750 4	2636600 1970200 4606800		4606800			01	.00 22866.00 11433.00
10	41 13 00000358	50X150 2SF .1722	2	DUFFY, WILLIAM & BARBARA 212 BEACON BLVD SEA GIRT, NJ 212 BEACON BOULEVARD	08750 4	2511600 1382100 3893700		3893700			01	.00 19225.98 9612.99
11	41 14 00000359	50X150 1.5SF .1722	2	BITTERMAN, DAVID M & KIMBERLY G 210 BEACON BOULEVARD SEA GIRT, NJ 210 BEACON BOULEVARD	08750 4	2511600 559600 3071200		3071200			01	.00 14991.14 7495.57
12	41 15 00000360	50X150 2.5SFBG .1722	2	LIFLAND, JOHN C & JEAN G, TRUSTEES 208 BEACON BOULEVARD SEA GIRT, NJ 208 BEACON BOULEVARD	08750 4	2511600 809300 3320900		3320900			01	.00 16253.92 8126.96
13	41 16 00000361	50X150 2SFB .1722	2	SHELL, EDWARD M & LYNN ANN 206 BEACON BLVD. SEA GIRT, NJ 206 BEACON BOULEVARD	08750 4	2511600 588400 3100000		3100000			01	.00 16418.20 8209.10
14	41 17 00000362	50X150 1SF .1722	1	CONIARIS, HARRY & ELENA 4 DEEP WOOD LANE COLTS NECK, NJ 204 BEACON BOULEVARD	07722 4	2511600 0 2511600		2511600			01	.00 12162.24 6081.12

35912400

0

41

16904300

52816700

17

1 L i n e	2 Block No. Lot No. Qualification Account No.	3 Land Dimensions Building Description Additional Lots Acreage Prop. Class	4 Owner's Name Address City State Property Location Billing Code Zip Code	5 Land Improvement Total	6 Exemptions Cd. Amount	7 Net Taxable Value	8 Deduct. Cd.Quan.	9 Special Tax Codes	10 Num Units	12 DED AMT 2024 TAX 2025 1ST
1	41 18 00000363	50X150 2SFB .1722	2 PESSEL, THOMAS F & FRANCINA H 202 BEACON BOULEVARD SEA GIRT, NJ 08750 202 BEACON BOULEVARD 4	2511600 683900 3195500		3195500	V 1 01		01	250.00 15409.09 7704.55
2	41 19 00000364	50X150 2SF2G .1722	2 WOERNER, JOSEPH A & MARILYN 200 BEACON BOULEVARD SEA GIRT, NJ 08750 200 BEACON BOULEVARD 4	2511600 624900 3136500		3136500			01	.00 15321.25 7660.63
3	42 1 00000325	87X100 2SF .1997	2 BORIOTTI, JAMES J & SUSAN A 201 BEACON BOULEVARD SEA GIRT, NJ 08750 201 BEACON BOULEVARD 4	2495700 899300 3395000		3395000			01	.00 16665.40 8332.70
4	42 2 00000327	50X150 2SF2G .1722	2 DEVLIN, EILEEN 205 BEACON BOULEVARD SEA GIRT, NJ 08750 205 BEACON BOULEVARD 4	2511600 386700 2898300		2898300			01	.00 14117.18 7058.59
5	42 3 00000328	50X150 2SF .1722	2 ZIJM, DONALD 410 UNION BLVD TOTOWA NJ 07512 207 BEACON BOULEVARD 4	2511600 424300 2935900		2935900			01	.00 14307.22 7153.61
6	42 4 00000329	50X150 .1722	2 DAISAK, DANIEL N & LAURA R 209 BEACON BOULEVARD SEA GIRT, NJ 08750 209 BEACON BOULEVARD 4	2511600 1585800 4097400		4097400			01	.00 20329.12 10164.56
7	42 5 00000330	75X150 .2583	2 211 BEACON BOULEVARD, LLC 211 BEACON BOULEVARD SEA GIRT, NJ 08750 211 BEACON BOULEVARD 4	2636600 1466100 4102700		4102700			01	.00 20296.15 10148.08
8	42 6 00000331	75X150 2SFB .2583	2 MCAULEY, STEPHEN P & JANET PO BOX 106 SEA GIRT, NJ 08750 215 BEACON BOULEVARD 4	2636600 1340500 3977100		3977100			01	.00 19582.88 9791.44
9	42 7 00000332	50X150 2SF .1722	2 KOENIG, ROBIN 217 BEACON BOULEVARD SEA GIRT, NJ 08750 217 BEACON BOULEVARD 4	2511600 867400 3379000		3379000			01	.00 16547.47 8273.74
10	42 8 00000333	50X150 1.5SF .1722	2 EICKE, GERALD & ANN 219 BEACON BOULEVARD SEA GIRT, NJ 08750 219 BEACON BOULEVARD 4	2511600 1050100 3561700		3561700			01	.00 17470.86 8735.43
11	42 9 00000334	50X150 1.5SF .1722	2 STAFFORD, RICHARD & SHIELA 221 BEACON BOULEVARD SEA GIRT, NJ 08750 221 BEACON BOULEVARD 4	2511600 467000 2978600		2978600			01	.00 14523.00 7261.50
12	42 10 00000335	50X150 2SF .1722	2 LEDDY, MARK L. & BARBARA W. 223 BEACON BOULEVARD SEA GIRT, NJ 08750 223 BEACON BOULEVARD 4	2511600 498300 3009900		3009900			01	.00 14681.11 7340.56
13	42 11 00000336	100X223IRR 2.5SF .0000	2 MC CANN, CYNTHIA M & WM R BOOKER 82 PROSPECT ST MADISON, NJ 07940 220 THE TERRACE 4	2811600 2720100 5531700		5531700			01	.00 27458.77 13729.39
14	42 12 00000337	75X215 IRR 2.5SFB .0000	2 VECCHIOTTI, MARIA L 14 E 90TH ST APT 4A & 4B NEW YORK, NY 10128 218 THE TERRACE 4	2674100 2002700 4676800		4676800			01	.00 23205.39 11602.70

1 L i n e	2 Block No. Lot No. Qualification Account No.	3 Land Dimensions Building Description Additional Lots Acreage Prop. Class	4 Owner's Name Address City State Property Location Billing Code Zip Code	5 Land Improvement Total	6 Exemptions Cd. Amount	7 Net Taxable Value	8 Deduct. Cd.Quan.	9 Special Tax Codes	10 Num Units	12 DED AMT 2024 TAX 2025 1ST
1	42 13 00000338	110X206 IRR 2SF .0000	2 ROSE, MICHAEL I & LARNED, CARA 216 THE TERRACE SEA GIRT, NJ 216 THE TERRACE 08750 4	2866600 2293900 5160500		5160500			01	.00 25587.26 12793.63
2	42 14 00000339	65X197 IRR 2.5SF2G .0000	2 KENNETH G WEIGEL, TRUSTEE 210 THE TERRACE SEA GIRT, NJ 210 THE TERRACE 08750 4	2615900 1801700 4417600		4417600			01	.00 21809.22 10904.61
3	42 15 00000340	50X195 IRR 2SF2G .0000	2 ANDERSON, MICHAEL & MONICA 8945 VALHALLA COURT NAPLES, FL 208 THE TERRACE 34113 4	2531600 1296900 3828500		3828500			01	.00 18821.71 9410.86
4	42 16 00000341	50X188IRR 2SFB .0000	2 KRANE, NANCY JUNE 206 THE TERRACE SEA GIRT, NJ 206 THE TERRACE 08751 4	2405000 1591000 3996000		3996000			01	.00 19445.15 9722.58
5	42 17 00000342	85X188 IRR 2SF2G .0000	2 204 TERRACE ASSOCIATES LLC 204 THE TERRACE SEA GIRT, NJ 204 THE TERRACE 08750 4	2706900 1406400 4113300		4113300			01	.00 20278.13 10139.07
6	42 18 00000343	65X166 2SF2G .2477	2 MAGLIETTA, SALVATORE & LAURA 249 WASHBURN ROAD BRIARCLIFF MANOR, NY 200 THE TERRACE 10510 4	2596400 1668000 4264400		4264400			01	.00 21031.57 10515.79
7	42 19 00000326	75X100 1.5SF .1722	2 BROWN, WILLIAM F & KATHLEEN 5 SECOND AVE SEA GIRT, N J 5 SECOND AVENUE 08750 4	2318900 286500 2605400		2605400	V 1 02		01	250.00 12445.27 6222.64
8	43 1 00000344	11.01 AC WRECK POND 11.0100	15C BOROUGH OF SEA GIRT SEA GIRT N J WRECK POND 08750 4	1596500 0 1596500		*EXEMPT*			00	.00 .00 .00
9	43 2 00000345	3.25 AC 3.2500	15C BOROUGH OF SEA GIRT PO BOX 296 SEA GIRT, NJ THE TERRACE 08750 4	1251300 0 1251300		*EXEMPT*			00	.00 .00 .00
10	44 1 00000707	100X200 2SF2G .4591	2 KELLER, MARYANN C 301 BEACON BOULEVARD SEA GIRT, NJ 301 BEACON BOULEVARD 08750 4	2539500 658500 3198000		3198000			01	.00 15712.14 7856.07
11	44 2 00000709	75X200 .3444	1 HOFFMAN, KERMIT B & ALYSON L 305 BEACON BOULEVARD SEA GIRT, NJ 305 BEACON BOULEVARD 08750 4	2402000 0 2402000		2402000			01	.00 11675.05 5837.53
12	44 3 00000710	50X200 2.5SFB .2296	2 SCHORR, LAWRENCE J & JENNIFER TRUST 446 RED HAWK DR JUNIPER FL 307 BEACON BOULEVARD 33477 4	2264500 1390300 3654800		3654800			01	.00 17995.65 8997.83
13	44 4 00000711	50X200 2.5SFB .2296	2 WALSH, WILLIAM & LISA 100 BALL ROAD MOUNTAIN LAKES, NJ 309 BEACON BOULEVARD 07046 4	2264500 1613900 3878400		3878400			01	.00 19127.62 9563.81
14	44 5.01 00000711	50X200 IRR 2.5SF-2DG .0000	2 BEGLEY, MATTHEW & CAREY 311 BEACON BOULVEVARD SEA GIRT, NJ 311 BEACON BOULEVARD 08750 1E 4	2264500 2023700 4288200		4288200			01	.00 21305.55 10652.78

1 L i n e	2 Block No. Lot No. Qualification Account No.	3 Land Dimensions Building Description Additional Lots Acreage Prop. Class	4 Owner's Name Address City State Property Location Billing Code Zip Code	5 Land Improvement Total	6 Exemptions Cd. Amount	7 Net Taxable Value	8 Deduct. Cd.Quan.	9 Special Tax Codes	10 Num Units	12 DED AMT 2024 TAX 2025 1ST
1	44 5.02 00000711	50X200 2.5SF-2G .2296	2 JOHN GERARD DANIELLO TRUST, ETAL 127 VIA MARIPOSA PALM BEACH GARDENS, FL 33418 313 BEACON BOULEVARD 1E 4	2254500 2111800 4366300		4366300			01	.00 21692.83 10846.42
2	44 6 00000712	75X150 IRR 1SF .0000	2 DUNNE, TIMOTHY & JEANNE 315 BEACON BLVD SEA GIRT, NJ 08750 315 BEACON BOULEVARD 4	2369500 1883900 4253400		4253400			01	.00 21134.57 10567.29
3	44 7 00000713	50X150 2SF .1722	2 TORRONE, ROBERT & MARION 317 BEACON BOULEVARD SEA GIRT, NJ 08750 317 BEACON BOULEVARD 4	2239500 636500 2876000		2876000			01	.00 14055.90 7027.95
4	44 8 00000713	50X150 2SF .1722	2 LETCHER, NORMA R 943 EAST SADDLE RIVER RD HO HO KUS, NJ 07423 319 BEACON BOULEVARD 4	2239500 517200 2756700		2756700			01	.00 13428.11 6714.06
5	44 9 00000715	64X125 1.5SFB .1837	2 TEDDY BEAR PARTNERS, LLC 4 FOURTH AVENUE SEA GIRT, NJ 08750 4 FOURTH AVENUE 4	2293500 360000 2653500		2653500			01	.00 12936.29 6468.15
6	44 10 00000714	50X178 2SF .2043	2 TEDESCO, FRANCIS & JAY-ANNE 111 PATERSON AVE HOBOKEN, NJ 07030 320 THE TERRACE 4	2252000 1232400 3484400		3484400			01	.00 17133.02 8566.51
7	44 11 00000716	52X207 IRR 2SFGA .0000	2 TEDESCO, FRANCIS 111 PATERSON AVE HOBOKEN, NJ 07030 318 THE TERRACE 4	2350900 134000 2484900		2484900			01	.00 12089.11 6044.56
8	44 12 00000717	98X250 IRR 2SF .0000	2 MCKNIGHT, DIANE 314 THE TERRACE SEA GIRT, NJ 08750 314 THE TERRACE 4	2558300 876900 3435200		3435200			01	.00 16913.12 8456.56
9	44 13 00000718	60X207 IRR 2SF .0000	2 SIMON, MELISSA 509 BROOKLYN BOULEVARD SEA GIRT, NJ 08750 312 THE TERRACE 4	2319500 1355100 3674600		3674600			01	.00 18100.71 9050.36
10	44 14 00000719	65X207 IRR 2SFB .0000	2 TANNER, GORDON 295 LONG HILL DR SHORT HILLS, NJ 07078 310 THE TERRACE 4	2347000 3032100 5379100		5379100			01	.00 26895.88 13447.94
11	44 15 00000720	65X196 IRR 2SFGA .0000	2 VAN VOORHIS, STEPHEN & HALINA 306 THE TERRACE SEA GIRT, NJ 08750 306 THE TERRACE 4	2343800 1332200 3676000		3676000			01	.00 18109.98 9054.99
12	44 16 00000718	60X196 IRR 2SFB .0000	2 GREGORY, PATRICE M 304 THE TERRACE SEA GIRT, NJ 08750 304 THE TERRACE 4	2313500 1466500 3780000		3780000			01	.00 18633.22 9316.61
13	44 17 00000721	100X112 IRR 2SF .0000	2 PORTNOY, EMILY & RON 300 THE TERRACE SEA GIRT, NJ 08750 300 THE TERRACE 4	2434500 1025400 3459900		3459900			01	.00 20583.01 10291.51
14	44 18 00000721	100X75 2.5SF .1722	2 BEAVIS, ROBERT L & BARBARA B TRUST 225 BAY COLONY DR N JUNO BEACH FL 33408 5 THIRD AVENUE 4	2304500 1010300 3314800		3314800			01	.00 16280.70 8140.35

32620500

0

44

16974300

49594800

18

1 L i n e	2 Block No. Lot No. Qualification Account No.	3 Land Dimensions Building Description Additional Lots Acreage Prop. Class	4 Owner's Name Address City State Property Location Billing Code Zip Code	5 Land Improvement Total	6 Exemptions Cd. Amount	7 Net Taxable Value	8 Deduct. Cd.Quan.	9 Special Tax Codes	10 Num Units	12 DED AMT 2024 TAX 2025 1ST
1	45 1 00000686	50X150 2.5S/B/DG .1722	2 KNAPP, GARY J & JANEANN 301 CHICAGO BOULEVARD SEA GIRT, NJ 301 CHICAGO BOULEVARD 08750 4	2239500 1660500 3900000		3900000			01	.00 20085.00 10042.50
2	45 2 00000687	50X150 .1722	1 KELLY, SHAWN L & MARGARET M 8 GREEN HILLS RD MENDHAM NJ 303 CHICAGO BOULEVARD 07945 4	2239500 0 2239500		2239500			00	.00 10838.18 5419.09
3	45 3 00000688	50X150 2SF .1722	2 KELLY, SHAWN & BADENHAUSEN MARGARET 8 GREEN HILLS ROAD MENDHAM, NJ 305 CHICAGO BOULEVARD 07945 4	2239500 433200 2672700		2672700			01	.00 13027.96 6513.98
4	45 4 00000689	50X150 1.5SF .1722	2 AHERNE, ROBERT E 366 EVERGREEN PL RIDGEWOOD, NJ 307 CHICAGO BOULEVARD 07450 4	2239500 223800 2463300		2463300			01	.00 11969.63 5984.82
5	45 5 00000690	50X150 2.5SF .1722	2 BRAGA, DAMIAN & KRISTINA 9 ALLYSON COURT LONG VALLEY, NJ 309 CHICAGO BOULEVARD 07853 4	2239500 763200 3002700		3002700			01	.00 14696.56 7348.28
6	45 6 00000691	50X150 2SF .1722	2 STANLEY, CHASLES P & PHYLLIS D 10 SCHINDLER CT CHATHAM, NJ 311 CHICAGO BOULEVARD 07928 4	2239500 793800 3033300		3033300			01	.00 14851.06 7425.53
7	45 7 00000692	50X150 2.5SF-2GAR .1722	2 ANDRES, MICHAEL & NICOLE 20 MAPLE STREET CHATHAM, NJ 313 CHICAGO BOULEVARD 07928 4	2239500 2104500 4344000		4344000			01	.00 21569.23 10784.62
8	45 8 00000693	50X150 2.5SF-2GAR .1722	2 LORRAINE, RICHARD A & YOLANDA 4630 VIA CAPELLO BONITA SPRINGS FL 315 CHICAGO BOULEVARD 34134 1E 4	2239500 1735100 3974600		3974600			01	.00 19702.36 9851.18
9	45 9 00000694	50X150 1SF .1722	2 CONNOLLY, JOHN J & ANN M 319 CHICAGO BOULEVARD SEA GIRT, NJ 319 CHICAGO BOULEVARD 08750 4	2239500 617800 2857300		2857300			01	.00 13961.14 6980.57
10	45 10 00000695	75X100 2SF .1722	2 BEGLEY, ROBERT P. & ROSETTA 321 CHICAGO BLVD. SEA GIRT, NJ 321 CHICAGO BOULEVARD 08750 1E 4	2304500 578600 2883100		2883100	V 1 02		01	250.00 13848.13 6924.07
11	45 11 00000696	75X100 2.5SFBG .1722	2 WOODFORD, PAUL A & MARY JO 36 KNOLLWOOD DRIVE MORRISTOWN, NJ 102 FOURTH AVENUE 07960 4	2304500 876500 3181000		3181000			01	.00 15603.99 7802.00
12	45 12 00000697	50X150 2SF2G .1722	2 CARPINELLI, NICHOLAS A & BRODY, MAR 15 ELM PLACE SUMMIT, NJ 320 BEACON BOULEVARD 07901 4	2239500 1267100 3506600		3506600			01	.00 17312.76 8656.38
13	45 13 00000698	50X150 2.5SF .1722	2 DULIN, DENNIS P & ANA S 318 BEACON BOULEVARD SEA GIRT, NJ 318 BEACON BOULEVARD 08750 4	2239500 1560500 3800000		3800000			01	.00 19570.00 9785.00
14	45 14 00000699	50X150 2.5SFB .1722	2 TWYMAN, DOUGLAS & MICHELE 316 BEACON BLVD SEA GIRT, NJ 316 BEACON BOULEVARD 08750 4	2239500 1308300 3547800		3547800			01	.00 17526.48 8763.24

1 L i n e	2 Block No. Lot No. Qualification Account No.	3 Land Dimensions Building Description Additional Lots Acreage Prop. Class	4 Owner's Name Address City State Property Location Billing Code Zip Code	5 Land Improvement Total	6 Exemptions Cd. Amount	7 Net Taxable Value	8 Deduct. Cd.Quan.	9 Special Tax Codes	10 Num Units	12 DED AMT 2024 TAX 2025 1ST
1	45 15 00000700	75X150 2SF .2583	2 O'BRIEN, GEORGE & KATHLEEN 314 BEACON BOULEVARD SEA GIRT, NJ 314 BEACON BOULEVARD 08750 4	2364500 850400 3214900		3214900			01	.00 15781.15 7890.58
2	45 16 00000701	50X150 2SF .1722	2 GALLAGHER, THOMAS G & KATHLEEN A 24 DEER HORN TRAIL UPPER SADDLE RIVER, NJ 312 BEACON BOULEVARD 07458 4	2239500 722500 2962000		2962000			01	.00 14491.07 7245.54
3	45 17 00000702	75X150 2.5S/AG .2583	2 PALUMBO, FRANCIS & SUSANA, TRUSTEES 310 BEACON BOULEVARD SEA GIRT, NJ 310 BEACON BOULEVARD 08750 4	2364500 3056600 5421100		5421100			01	.00 27182.73 13591.37
4	45 18 00000703	50X150 2SF .1722	2 HYDE, R. REGINALD, II PO BOX 483 BELMAR, NJ 306 BEACON BOULEVARD 07719 4	2239500 451300 2690800		2690800			01	.00 13119.63 6559.82
5	45 19 00000704	50X150 2SFB .1722	2 COESTER, VIRGINIA R PO BOX 362 SEA GIRT, NJ 304 BEACON BOULEVARD 08750 4	2239500 1043600 3283100		3283100			01	.00 16173.06 8086.53
6	45 20 00000705	50X150 2.5SFB .1722	2 CARLILE, KIMBERLY 302 BEACON BOULEVARD SEA GIRT, NJ 302 BEACON BOULEVARD 08750 4	2239500 1450400 3689900		3689900			01	.00 18309.28 9154.64
7	45 21 00000706	50X150 2.5SF .1722	2 HEDDEN, JAMES C & MARY JO 300 BEACON BLVD SEA GIRT, NJ 300 BEACON BOULEVARD 08750 4	2239500 1392900 3632400		3632400			01	.00 17952.90 8976.45
8	46 1 00000669	80X150 2.5SFB .2755	2 WADE, MARYANNE T, TRUSTEE 1701 GULF OF MEXICO DRIVE LONGBOAT KEY, FL 301 BROOKLYN BOULEVARD 34228 4	2389500 2273100 4662600		4662600			01	.00 23234.74 11617.37
9	46 2 00000670	70X150 2SF2G .2410	2 MURRAY, PATRICK & MARGARET 107 HURON DR CHATHAM, NJ 305 BROOKLYN BOULEVARD 07928 4	2339500 1398800 3738300		3738300			01	.00 18424.65 9212.33
10	46 3 00000671	50X150 2SFB .1722	2 WASSER, ERIC S 1 VETERANS MEMORIAL DR W SOMERVILLE, NJ 307 BROOKLYN BOULEVARD 08876 4	2239500 758500 2998000		2998000			01	.00 14672.87 7336.44
11	46 4 00000672	50X150 2.5S/DET GAR .1722	2 SCARPELLI, CHRISTOPHER & JESSICA 91 PROSPECT STREET SUMMIT, NJ 309 BROOKLYN BOULEVARD 07901 4	2239500 1171900 3411400		3411400			01	.00 16834.84 8417.42
12	46 5 00000673	50X150 2SB .1722	2 DEVITO, SHARON 7 BEEKMAN HILL ROAD ESSEX FELS, NJ 311 BROOKLYN BOULEVARD 07021 4	2239500 1014100 3253600		3253600			01	.00 16023.71 8011.86
13	46 6 00000674	50X150 1SF .1722	2 DAVIS, THOMAS J 313 BROOKLYN BOULEVARD SEA GIRT, NJ 313 BROOKLYN BOULEVARD 08750 4	2239500 302500 2542000		2542000			01	.00 12367.73 6183.87
14	46 7 00000675	50X150 2SFS .1722	2 BAUM, RICHARD L & MARDELL A 117 ASHFORD ROAD CHERRY HILL, N J 315 BROOKLYN BOULEVARD 08034 4	2239500 326600 2566100		2566100			01	.00 12489.27 6244.64

31853000

0

46

16213200

48066200

7

1 L i n e	2 Block No. Lot No. Qualification Account No.	3 Land Dimensions Building Description Additional Lots Acreage Prop. Class	4 Owner's Name Address City State Property Location Billing Code Zip Code	5 Land Improvement Total	6 Exemptions Cd. Amount	7 Net Taxable Value	8 Deduct. Cd.Quan.	9 Special Tax Codes	10 Num Units	12 DED AMT 2024 TAX 2025 1ST
1	46 8 00000676	50X150 2SF .1722	2 BEACH BOYS LLC 68 JOHNSON DRIVE CHATHAM, NJ 317 BROOKLYN BOULEVARD 07928 4	2239500 754700 2994200		2994200			01	.00 14653.30 7326.65
2	46 9 00000677	100X150 .3444	2 TANENBAUM, MICHAEL A & JILL B 319 BROOKLYN BLVD SEA GIRT NJ 319 BROOKLYN BOULEVARD 08750 4	2489500 2974600 5464100		5464100			01	.00 27301.70 13650.85
3	46 10 00000678	62.5X150 2SF2G .2152	2 DOWNES, LAURENCE M & MARY C 320 CHICAGO BOULEVARD SEA GIRT, NJ 320 CHICAGO BOULEVARD 08750 4	2299500 914700 3214200		3214200			01	.00 15771.88 7885.94
4	46 11 00000679	75X150 2SF .2583	2 FELDMAN, JEANEEN H ANDREWS 316 CHICAGO BOULEVARD SEA GIRT, NJ 316 CHICAGO BOULEVARD 08750 4	2364500 1905100 4269600		4269600			01	.00 21112.94 10556.47
5	46 12 00000680	87.5X150 1.5SF2G .3013	2 MARCO, JOHN & DAWN 314 CHICAGO BOULEVARD SEA GIRT, NJ 314 CHICAGO BOULEVARD 08750 4	2424500 382800 2807300		2807300			01	.00 13726.30 6863.15
6	46 13 00000681	100X150 2SF .3444	2 GEITHNER, CHRISTINE, ETAL,% INSEL,M 36 CHESTNUT AVE LARCHMONT, NY 310 CHICAGO BOULEVARD 10538 4	2489500 905600 3395100		3395100			01	.00 16704.03 8352.02
7	46 14 00000682	75X150 2.5SFB .2583	2 PALELLA, MICHAEL 306 CHICAGO BOULEVARD SEA GIRT BORO, NJ 306 CHICAGO BOULEVARD 08750 4	2364500 1787400 4151900		4151900			01	.00 20787.98 10393.99
8	46 15 00000683	50X150 2SB .1722	2 MCGRORY, SCOTT P & CHRISTINE 304 CHICAGO BOULEVARD SEA GIRT, NJ 304 CHICAGO BOULEVARD 08750 4	2239500 1106700 3346200		3346200			01	.00 16490.30 8245.15
9	46 16 00000684	50X150 2.5SF/2GAR .1722	2 TRIVELLA, THOMAS M & ADRIENNE R 302 CHICAGO BOULEVARD SEA GIRT, NJ 302 CHICAGO BOULEVARD 08750 4	2239500 1799500 4039000		4039000			01	.00 20030.93 10015.47
10	46 17 00000685	50X150 1SF .1722	2 OATES REILLY, LLC 300 CHICAGO BOULEVARD SEA GIRT, NJ 300 CHICAGO BOULEVARD 08750 4	2239500 326600 2566100		2566100			01	.00 12489.27 6244.64
11	47 1 00000653	50X150 1.5SF2G .1722	2 CALLOWAY, SHERRON A 301 NEW YORK BOULEVARD SEA GIRT, NJ 301 NEW YORK BOULEVARD 08750 4	2239500 401500 2641000		2641000			01	.00 12868.31 6434.16
12	47 2 00000654	50X150 2.5SFB .1722	2 303 NEW YORK BLVD OF SG NJ, LLC 303 NEW YORK BOULEVARD SEA GIRT, NJ 303 NEW YORK BOULEVARD 08750 4	2239500 660500 2900000		2900000			01	.00 14935.00 7467.50
13	47 3 00000655	75X150 2SF .2583	2 305 RDB, LLC 987 KENYON AVENUE PLAINFIELD, NJ 305 NEW YORK BOULEVARD 07060 4	2364500 785500 3150000		3150000			02	.00 16222.50 8111.25
14	47 4 00000656	50X150 2SF2G .1722	2 BUCKLEY, BRIAN T & BARBARA A 307 NEW YORK BOULEVARD SEA GIRT, NJ 307 NEW YORK BOULEVARD 08750 4	2239500 600800 2840300		2840300			01	.00 13875.13 6937.57

32473000

0

47

15306000

47779000

4

1 L i n e	2 Block No. Lot No. Qualification Account No.	3 Land Dimensions Building Description Additional Lots Acreage Prop. Class	4 Owner's Name Address City State Property Location Billing Code Zip Code	5 Land Improvement Total	6 Exemptions Cd. Amount	7 Net Taxable Value	8 Deduct. Cd.Quan.	9 Special Tax Codes	10 Num Units	12 DED AMT 2024 TAX 2025 1ST
1	47 5 00000657	100X150 2SFB .3444	2 TIGHE, MICHAEL J 309 NEW YORK BOULEVARD SEA GIRT, NJ 309 NEW YORK BOULEVARD 08750 4	2489500 930800 3420300		3420300	V 2 02		01	500.00 16331.23 8165.62
2	47 6 00000658	50X150 2SF .1722	2 CALCAGNI, WILLIAM 313 NEW YORK BOULEVARD SEA GIRT NJ 313 NEW YORK BOULEVARD 08750 4	2239500 1327200 3566700		3566700			01	.00 17619.70 8809.85
3	47 7 00000659	50X150 SFD/DET GAR .1722	2 DUGAN, MARIELLEN 315 NEW YORK BLVD SEA GIRT, NJ 315 NEW YORK BOULEVARD 08750 4	2239500 1805600 4045100		4045100			01	.00 20061.31 10030.66
4	47 8.01 00000660	62.5X150 2.5SFB .2152	2 DI FEO, SAMUEL F & HILLARY S 317 NEW YORK BOULEVARD SEA GIRT, NJ 317 NEW YORK BOULEVARD 08750 4	2299500 1756100 4055600		4055600			01	.00 20268.86 10134.43
5	47 8.02 00000660	62.5X150 2.5SFB .2152	2 CARUANA, THOMAS G & BARBARA A 319 NEW YORK BOULEVARD SEA GIRT, NJ 319 NEW YORK BOULEVARD 08750 4	2299500 1645000 3944500		3944500			01	.00 19712.14 9856.07
6	47 9 00000661	50X150 2.5SFB .1722	2 HANNA FAMILY TRUST 322 BROOKLYN BOULEVARD SEA GIRT, NJ 322 BROOKLYN BOULEVARD 08750 4	2239500 1111300 3350800		3350800			01	.00 16456.31 8228.16
7	47 10 00000662	50X150 2.5SFB .1722	2 WILLIAMS, DAVID M 320 BROOKLYN BOULEVARD SEA GIRT, NJ 320 BROOKLYN BOULEVARD 08750 4	2239500 1152100 3391600		3391600			01	.00 16734.41 8367.21
8	47 11 00000662	50X150 1.5SF .1722	2 ROVER, GEORGE N 318 BROOKLYN BLVD SEA GIRT NJ 318 BROOKLYN BOULEVARD 08750 4	1893900 256100 2150000		2150000			01	.00 11072.50 5536.25
9	47 12 00000663	75X150 2.5SFBB .2583	2 LADA REALTY, LLC 314 BROOKLYN BLVD. SEA GIRT, NJ 314 BROOKLYN BOULEVARD 08750 4	2364500 2359800 4724300		4724300			02	.00 23412.42 11706.21
10	47 13 00000664	50X150 2SF .1722	2 HOCK, SUZANNE 312 BROOKLYN BLVD. SEA GIRT, NJ 312 BROOKLYN BOULEVARD 08750 4	2239500 303700 2543200		2543200			01	.00 12373.39 6186.70
11	47 14 00000665	50X150 2SF .1722	2 MARION, VIRGINIA 6514 NO RADCLIFFE ST BRISTOL, PA 310 BROOKLYN BOULEVARD 19007 4	2239500 276900 2516400		2516400			01	.00 12237.95 6118.98
12	47 15 00000666	50X150 .1722	1 THIEN, MICHAEL P & JUNKER, BETH H, CO-TR 1009 CRANFORD AVENUE WESTFIELD, NJ 308 BROOKLYN BOULEVARD 07090 4	2239500 0 2239500		2239500			01	.00 13217.99 6609.00
13	47 16 00000667	75X150 2.5S/B/DG .2583	2 MARAGAVIN, LLC 4 LINE ROAD HOLMDEL, NJ 304 BROOKLYN BOULEVARD 07733 4	2364500 2869700 5234200		5234200			02	.00 25989.99 12995.00
14	47 17 00000668	50X150 2SFB .1722	2 FREDERICKS, RAYMOND & JEAN 302 BROOKLYN BOULEVARD SEA GIRT, NJ 302 BROOKLYN BOULEVARD 08750 4	2239500 671100 2910600		2910600			01	.00 14231.00 7115.50

1 L i n e	2 Block No. Lot No. Qualification Account No.	3 Land Dimensions Building Description Additional Lots Acreage Prop. Class	4 Owner's Name Address City State Property Location Billing Code Zip Code	5 Land Improvement Total	6 Exemptions Cd. Amount	7 Net Taxable Value	8 Deduct. Cd.Quan.	9 Special Tax Codes	10 Num Units	12 DED AMT 2024 TAX 2025 1ST
1	47 18	50X150 2SF .1722	2 STAVOLA, ROBIN M 300 BROOKLYN BLVD SEA GIRT NJ 300 BROOKLYN BOULEVARD 08750 4	2239500 681800 2921300		2921300			01	.00 14285.07 7142.54
2	48 1 00000636	100X150 2.5SF-2GAR .3444	2 BULZACCHELLI, JOHN F REV LIV TRST 892 HERITAGE HILLS SOMERS, NY 301 BALTIMORE BOULEVARD 10589 4	2489500 1522100 4011600		4011600			01	.00 19898.06 9949.03
3	48 2 00000637	50X150 2SF1G .1722	2 PETER, BARBARA 305 BALTIMORE BLD SEA GIRT, N J 305 BALTIMORE BOULEVARD 08750 4	2239500 539200 2778700		2778700			01	.00 13564.07 6782.04
4	48 3 00000638	50X150 2.5SF .1722	2 DEANTONIO, JOSEPH & TOBY 307 BALTIMORE BLVD SEA GIRT, NJ 307 BALTIMORE BOULEVARD 08750 4	2239500 1639400 3878900		3878900			01	.00 19215.17 9607.59
5	48 4 00000639	50X150 2.5SFB .1722	2 GORIA, JEFFREY L & ANGELA 309 BALTIMORE BLVD SEA GIRT, N J 309 BALTIMORE BOULEVARD 08750 4	2239500 1879700 4119200		4119200			01	.00 20531.52 10265.76
6	48 5 00000640	50X150 2SF .1722	2 BYRNE, JEFFREY G & LINDA A 70 BLACKBURN ROAD BASKING RIDGE, NJ 311 BALTIMORE BOULEVARD 07920 4	2239500 363300 2602800		2602800			01	.00 12674.67 6337.34
7	48 6 00000641	50X150 2.5SF-2G .1722	2 MOLINARI, LOUIS V 315 BALTIMORE BOULEVARD SEA GIRT, NJ 315 BALTIMORE BOULEVARD 08750 4	2239500 1739500 3979000		3979000			01	.00 19723.47 9861.74
8	48 7 00000642	50X150 1SF .1722	2 VICKROY, THOMAS B & KAREN K 317 BALTIMORE BOULEVARD SEA GIRT, NJ 317 BALTIMORE BOULEVARD 08750 4	2239500 306400 2545900		2545900			01	.00 12386.78 6193.39
9	48 8 00000643	150X150 BOROUGH HALL .5165	15C BOROUGH OF SEA GIRT PO BOX 296 SEA GIRT, NJ 319-321 BALTIMORE BOULEVA 08750 4	2739500 1225700 3965200		*EXEMPT*			00	.00 .00 .00
10	48 9 00000644	75X150 2SF .2583	2 BERARDO, JOSEPH JR & ALYSSA 201 RIVER MIST WAY BRIELLE, NJ 320 NEW YORK BOULEVARD 08730 4	2364500 2550700 4915200		4915200			01	.00 24571.17 12285.59
11	48 10 00000645	75X150 1SF .2583	2 GIOVINAZZO, PAUL & ANTOINETTE 11 KESTREL COURT WASHINGTON, NJ 316 NEW YORK BOULEVARD 07882 4	2364500 259400 2623900		2623900			01	.00 12793.12 6396.56
12	48 11 00000646	50X150 2SF2G .1722	2 DESIMONE, ANTHONY J JR & MAUREEN C 541 FREEDOM DRIVE YARDLEY, PA 314 NEW YORK BOULEVARD 19067 4	2239500 1319800 3559300		3559300			01	.00 17510.52 8755.26
13	48 12 00000647	50X150 2SF2G .1722	2 BANGS, RONALD J & KATHLEEN 41 HIGHLAND AVENUE MADISON, NJ 312 NEW YORK BOULEVARD 07940 4	2239500 832500 3072000		3072000			01	.00 15046.76 7523.38
14	48 13 00000648	50X150 2SF1G .1722	2 HARAN, JOHN T & IRENE L 310 NEW YORK BOULEVARD SEA GIRT, NJ 310 NEW YORK BOULEVARD 08750 4	2239500 644900 2884400		2884400			01	.00 14098.13 7049.07

29613500

0

48

14278700

43892200

13

1 L i n e	2 Block No. Lot No. Qualification Account No.	3 Land Dimensions Building Description Additional Lots Acreage Prop. Class	4 Owner's Name Address City State Property Location Billing Code Zip Code	5 Land Improvement Total	6 Exemptions Cd. Amount	7 Net Taxable Value	8 Deduct. Cd.Quan.	9 Special Tax Codes	10 Num Units	12 DED AMT 2024 TAX 2025 1ST
1	48 14 00000649	50X150 2SF2G .1722	2 BANCROFT, ANNE MARIE CIESLA, ETAL 28 EAST WELLING AVENUE PENNINGTON, NJ 08534 308 NEW YORK BOULEVARD 4	2239500 952500 3192000		3192000			01	.00 15653.43 7826.72
2	48 15 00000650	50X150 .1722	2 ROSS, JAMES & JANICE 306 NEW YORK BOULEVARD SEA GIRT, NJ 08750 306 NEW YORK BOULEVARD 4	2239500 921300 3160800		3160800			01	.00 15549.40 7774.70
3	48 16 00000651	100X150 2SF .3444	2 HORAN, DAVID F & MICHELE C 302 NEW YORK BOULEVARD SEA GIRT NJ 08750 302 NEW YORK BOULEVARD 4	2489500 2302700 4792200		4792200			01	.00 23969.65 11984.83
4	48 17 00000652	50X150 2SF .1722	2 CAUCINO, JOSEPH & LISA 300 NEW YORK BOULEVARD SEA GIRT, NJ 08750 300 NEW YORK BOULEVARD 4	2239500 1035700 3275200		3275200			01	.00 16074.18 8037.09
5	49 1 00000616	50X150 2.5SFB .1722	2 HYNES, BRIAN & JAIMIE 301 PHILADELPHIA BOULEVAR SEA GIRT, NJ 08750 301 PHILADELPHIA BOULEVAR 4	2239500 1245200 3484700		3484700			01	.00 17133.54 8566.77
6	49 2 00000617	50X150 2.5SFB .1722	2 PALTRIDGE, ROBERT 303 PHILADELPHIA BLVD SEA GIRT, NJ 08750 303 PHILADELPHIA BOULEVAR 4	2239500 1327200 3566700		3566700			01	.00 17548.12 8774.06
7	49 3 00000618	50X150 1SF .1722	2 BOOZAN, JAMES A & KATHLEEN D 305 PHILADELPHIA BOULEVAR SEA GIRT, NJ 08750 305 PHILADELPHIA BOULEVAR 4	2239500 231000 2470500		2470500			01	.00 12006.20 6003.10
8	49 4 00000619	50X150 2SF .1722	2 HANLEY, KEVIN F & CAROL 307 PHILADELPHIA BLVD SEA GIRT, NJ 08750 307 PHILADELPHIA BOULEVAR 4	2239500 591600 2831100		2831100			01	.00 13829.30 6914.65
9	49 5 00000620	100X150 2SF .3444	2 BERNHARD, JEANNE A 311 PHILADELPHIA BOULEVAR SEA GIRT, NJ 08750 311 PHILADELPHIA BOULEVAR 4	2489500 1002600 3492100		3492100			01	.00 17194.31 8597.16
10	49 6 00000621	50X150 2SF .1722	2 BELL, MICHAEL W & SUSAN J 313 PHILADELPHIA BLVD SEA GIRT, NJ 08750 313 PHILADELPHIA BLVD 4	2239500 592500 2832000		2832000			01	.00 13833.42 6916.71
11	49 7 00000622	50X150 1.5SFG .1722	2 WHITTAM, SIBYLLE J, TRUSTEE 444 ROBLAR AVENUE HILLSBOROUGH, CA 94010 315 PHILADELPHIA BOULEVAR 4	2239500 502900 2742400		2742400			01	.00 13404.94 6702.47
12	49 8 00000623	50X150 1SF .1722	2 WHITTAM, SIBYLLE J, TRUSTEE 444 ROBLAR AVENUE HILLSBOROUGH, CA 94010 317 PHILADELPHIA BOULEVAR 4	2239500 56900 2296400		2296400			01	.00 11125.55 5562.78
13	49 9 00000624	50X150 .1722	1 ZIPF, EDWIN & MARY DONOVAN ZIPF 55 POST LANE BERNARDSVILLE, NJ 07924 319 PHILADELPHIA BOULEVAR 1E 4	2239500 0 2239500		2239500			01	.00 10838.18 5419.09
14	49 10 00000625	50X150 2SF .1722	2 BOLAND, WILLIAM J & MAUREEN A 321 PHILADELPHIA BLVD. SEA GIRT, NJ 08750 321 PHILADELPHIA BOULEVAR 4	2239500 488000 2727500		2727500			01	.00 13305.03 6652.52

31853000

0

49

11250100

43103100

10

1 L i n e	2 Block No. Lot No. Qualification Account No.	3 Land Dimensions Building Description Additional Lots Acreage Prop. Class	4 Owner's Name Address City State Property Location Billing Code Zip Code	5 Land Improvement Total	6 Exemptions Cd. Amount	7 Net Taxable Value	8 Deduct. Cd.Quan.	9 Special Tax Codes	10 Num Units	12 DED AMT 2024 TAX 2025 1ST
1	49 11 00000626	50X150 2SFB .1722	2 TRAPANI, MARILYN 320 BALTIMORE BOULEVARD SEA GIRT, NJ 320 BALTIMORE BOULEVARD 08750 4	2239500 1290900 3530400		3530400			01	.00 17443.05 8721.53
2	49 12 00000627	50X150 1.5SF2G .1722	2 CAREY, WILLIAM C & DIANE E 18 ALEXANDER AVENUE NUTLEY, NJ 318 BALTIMORE BOULEVARD 07110 4	2239500 181400 2420900		2420900			01	.00 11755.39 5877.70
3	49 13 00000628	50X150 2.5SFB .1722	2 ZAKIN, ALAN & BARBARA CHAPMAN 316 BALTIMORE BOULEVARD SEA GIRT, NJ 316 BALTIMORE BOULEVARD 08750 4	2239500 456200 2695700		2695700			01	.00 13144.86 6572.43
4	49 14 00000629	50X150 2.5SFB .1722	2 WEEKS, DAVID L NANCY E 314 BALTIMORE BOULEVARD SEA GIRT, NJ 314 BALTIMORE BOULEVARD 08750 4	2239500 1156900 3396400		3396400			01	.00 16756.56 8378.28
5	49 15 00000630	50X150 2.5S/B .1722	2 MCGEEHAN, PATRICK & KERRI 312 BALTIMORE BOULEVARD SEA GIRT, NJ 312 BALTIMORE BOULEVARD 08750 4	2239500 1660500 3900000		3900000			01	.00 20085.00 10042.50
6	49 16 00000631	50X150 1SF .1722	2 HOWLEY, CAROLYN P 221 WEST END AVE RIDGEWOOD, NJ 310 BALTIMORE BOULEVARD 07450 4	2239500 215600 2455100		2455100			01	.00 11927.92 5963.96
7	49 17 00000632	50X150 2SFGA .1722	2 WALSH, JOSEPH W & MARY E 308 BALTIMORE BLVD SEA GIRT, NJ 308 BALTIMORE BOULEVARD 08750 4	2239500 797300 3036800		3036800			03	.00 14868.57 7434.29
8	49 18 00000633	100X150 2SFB .3444	2 CAMPISANO, NICHOLAS & GERALDINE 306 BALTIMORE BOULEVARD SEA GIRT, NJ 306 BALTIMORE BOULEVARD 08750 4	2489500 2018900 4508400		4508400			01	.00 22331.95 11165.98
9	49 19 00000634	50X150 2.5S/DG .1722	2 GODT, NEAL K & DEBRA L, TRUSTEES 385 HAMLET DRIVE DELRAY BEACH, FL 302 BALTIMORE BOULEVARD 33445 4	2239500 1837000 4076500		4076500			01	.00 20217.87 10108.94
10	49 20 00000635	50X150 2SF2G .1722	2 BUCKNAM, JAMES R & JAMIE 17 WYNWOOD RD CHATHAM NJ 300 BALTIMORE BOULEVARD 07928 4	2239500 720400 2959900		2959900			01	.00 14538.45 7269.23
11	50 1 00000598	50X150 .1722	2 JRM SEA GIRT REAL PROPERTY, LLC 16 DUCK POND RD DEMAREST, NJ 301 BOSTON BOULEVARD 07627 3	2239500 1168400 3407900		3407900			01	.00 16808.57 8404.29
12	50 2 00000599	75X150 2.5SFB .2583	2 NORKUS, LORRAINE 303 BOSTON BOULEVARD SEA GIRT, NJ 303 BOSTON BOULEVARD 08750 3	2364500 1518500 3883000		3883000			01	.00 19159.03 9579.52
13	50 3 00000600	75X150 2.5SF .2583	2 307 BOSTON BLVD LLC 307 BOSTON BLVD SEA GIRT, NJ 307 BOSTON BOULEVARD 08750 3	2364500 2840200 5204700		5204700			01	.00 25957.03 12978.52
14	50 4 00000601	50X150 1SF .1722	2 REILLY, WILLIAM A & JOANN P 309 BOSTON BLVD SEA GIRT, N J 309 BOSTON BOULEVARD 08750 3	2239500 406900 2646400		2646400	V 1 02		01	250.00 12645.09 6322.55

1 L i n e	2 Block No. Lot No. Qualification Account No.	3 Land Dimensions Building Description Additional Lots Acreage Prop. Class	4 Owner's Name Address City State Property Location Billing Code Zip Code	5 Land Improvement Total	6 Exemptions Cd. Amount	7 Net Taxable Value	8 Deduct. Cd.Quan.	9 Special Tax Codes	10 Num Units	12 DED AMT 2024 TAX 2025 1ST
1	50 5 00000602	50X150 2.5SFB .1722	2 LENKER, BRIAN RICHARD 1 OLD CEDAR DR SPARTA NJ 311 BOSTON BOULEVARD 07871 3	2239500 912800 3152300		3152300			01	.00 15453.09 7726.55
2	50 6.01 00000603	50X150 2SF .1722	2 FREITAG, PETER M PO BOX 107 SEA GIRT, NJ 313 BOSTON BOULEVARD 08750 3	2239500 345700 2585200		2585200			01	.00 12585.57 6292.79
3	50 7.01 00000604	75X150 2SFB .2583	2 UDIS, JEFFREY & MARIE 11 STALLION CIRCLE UPPER HOLLAND, PA 315 BOSTON BOULEVARD 19053 3	2364500 440500 2805000		2805000			01	.00 13708.79 6854.40
4	50 8 00000605	75X150 2SFB .2583	2 MULVIHILL, JAMES F & VIRGINIA S 317 BOSTON BLVD. SEA GIRT, N.J. 317 BOSTON BOULEVARD 08750 3	2364500 593000 2957500		2957500			01	.00 14479.74 7239.87
5	50 9 00000606	50X150 2.5S/DET GAR .1722	2 ELSHAER, AMR A & BARBARA N 319 BOSTON BOULEVARD SEA GIRT, NJ 319 BOSTON BOULEVARD 08750 3	2239500 1847100 4086600		4086600			01	.00 23296.54 11648.27
6	50 10.01 00000607	50X150 2SF .1722	2 BROWN, HUBERT J & CLAIRE F, TRUSTEES 120 FOXRIDGE RD NW ATLANTA, GA 320 PHILADELPHIA BOULEVAR 30327 3	2239500 1264300 3503800		3503800			01	.00 17306.58 8653.29
7	50 10.02 00000608	50X150 2SF .1722	2 STERN, BONNIE W 318 PHILADELPHIA BLVD SEA GIRT, NJ 318 PHILADELPHIA BOULEVAR 08750 3	2239500 1401500 3641000		3641000			01	.00 18009.04 9004.52
8	50 11 00000608	50X150 1SF .1722	2 STERN, ANDREW 316 PHILADELPHIA BOULEVAR SEA GIRT, NJ 316 PHILADELPHIA BOULEVAR 08750 3	2239500 268200 2507700		2507700			01	.00 12194.17 6097.09
9	50 12 00000609	50X150 2.5SFB .1722	2 SAUMA, 2012 FAMILY DYNASTY TRUST 9 SCARLET OAK RD FLEMINGTON NJ 314 PHILADELPHIA BOULEVAR 08822 3	2239500 1224900 3464400		3464400			01	.00 17099.03 8549.52
10	50 13 00000610	50X150 2.5S/B/DG .1722	2 DESANTI, DAVID C & LAURA GRACE TRUST 312 PHILADELPHIA BOULEVAR SEA GIRT, NJ 312 PHILADELPHIA BOULEVAR 08750 3	2239500 1570200 3809700		3809700			01	.00 18850.55 9425.28
11	50 14 00000611	50X150 2.5SFB .1722	2 SEERGY, MICHAEL J & KATHLEEN D 8 KENDALL COURT MENDHAM, NJ 310 PHILADELPHIA BOULEVAR 07945 3	2239500 1211700 3451200		3451200			01	.00 17035.17 8517.59
12	50 15 00000612	50X150 2SF .1722	2 MOSCARDELLI, CHARLOTTE & CHRISTOPHER 308 PHILADELPHIA BOULEVAR SEA GIRT, NJ 308 PHILADELPHIA BOULEVAR 08750 3	2239500 605100 2844600		2844600			01	.00 13897.28 6948.64
13	50 16 00000613	50X150 2SF .1722	2 OTT, MICHAEL J & BANNIGAN, MEGAN K 306 PHILADELPHIA BOULEVAR SEA GIRT, NJ 306 PHILADELPHIA BOULEVAR 08750 3	2239500 604800 2844300		2844300			01	.00 13895.73 6947.87
14	50 17 00000614	85X150 2SF .2927	1 BURGESS, KENNETH & SUSAN 15 GUYER AVE LAVALETTE, NJ 302 PHILADELPHIA BOULEVAR 08735 3	2414500 0 2414500		2414500			01	.00 11739.43 5869.72

31778000

0

50

12289800

44067800

17

1 L i n e	2 Block No. Lot No. Qualification Account No.	3 Land Dimensions Building Description Additional Lots Acreage Prop. Class	4 Owner's Name Address City State Property Location Billing Code Zip Code	5 Land Improvement Total	6 Exemptions Cd. Amount	7 Net Taxable Value	8 Deduct. Cd.Quan.	9 Special Tax Codes	10 Num Units	12 DED AMT 2024 TAX 2025 1ST
1	50 18 00000615	65X150 2SF .2238	2 MALTESE, D, & J POSSUMATO & D SCHOBEL 300 PHILADELPHIA BLVD SEA GIRT, NJ 08750 300 PHILADELPHIA BOULEVAR 3	2314500 787300 3101800		3101800			01	.00 15204.86 7602.43
2	51 1 00000581	100X150 3SFB .3444	2 KURTZ, WILLIAM M JR & JEAN M 512 CRESCENT PARKWAY SEA GIRT, NJ 08750 301 CRESCENT PARKWAY 3	2489500 1369800 3859300		3859300			02	.00 19056.03 9528.02
3	51 2 00000582	75X150 1.5SFB .2583	2 CAPRIO, JOSEPH A & DARYLE 305 CRESCENT PKWY SEA GIRT, NJ 08750 305 CRESCENT PARKWAY 3	2364500 1931800 4296300		4296300			01	.00 21247.87 10623.94
4	51 3 00000583	75X150 2.5S/FB/DG .2583	2 MURPHY, MICHAEL THOMAS & ELIZABETH 309 CRESCENT PARKWAY SEA GIRT BORO, NJ 08750 309 CRESCENT PARKWAY 3	2364500 2354800 4719300		4719300			01	.00 23507.18 11753.59
5	51 4 00000584	75X150 2SF .2583	2 SHILL, RICHARD & RANDY 30 BLUEBERRY DRIVE WOODCLIFF LAKE, NJ 07677 311 CRESCENT PARKWAY 3	2364500 1028300 3392800		3392800			01	.00 16680.85 8340.43
6	51 5 00000585	75X150 2SF .2583	2 LYONS, PETER 315 CRESCENT PARKWAY SEA GIRT, NJ 08750 315 CRESCENT PARKWAY 3	2364500 1211600 3576100		3576100			01	.00 17606.82 8803.41
7	51 6 00000586	75X150 2SF .2583	2 ESPOSITO, JAMES T & PATRICIA M 319 CRESCENT PARKWAY SEA GIRT BORO, NJ 08750 319 CRESCENT PARKWAY 3	2364500 697400 3061900		3061900			01	.00 15007.62 7503.81
8	51 7 00000587	75X150 2.5S/FB/DG .2583	2 DALY, JOHN F & JUDITH A 321 CRESCENT PARKWAY SEA GIRT, NJ 08750 321 CRESCENT PARKWAY 3	2364500 1955000 4319500		4319500	V 1 01		01	250.00 21215.72 10607.86
9	51 8 00000588	50X150 1.5SF .1722	2 FOLEY, DENIS J & GAIL F 320 BOSTON BOULEVARD SEA GIRT, NJ 08750 320 BOSTON BOULEVARD 3	2239500 456800 2696300		2696300	V 1 02		01	250.00 12897.44 6448.72
10	51 9 00000589	50X150 1.5SF .1722	2 MCNAMARA, JOSEPH J 318 BOSTON BLVD SEA GIRT, N J 08750 318 BOSTON BOULEVARD 3	2239500 310000 2549500		2549500			01	.00 12405.32 6202.66
11	51 10 00000590	50X150 1.5SF .1722	2 HOLSEY, JOHN C & MARGARET M 316 BOSTON BOULEVARD SEA GIRT NJ 08750 316 BOSTON BOULEVARD 3	2239500 634200 2873700		2873700			01	.00 14044.57 7022.29
12	51 11 00000591	50X150 1.5SF .1722	2 DWYER, R JACKSON & MARTHA J 314 BOSTON BLVD SEA GIRT, N J 08750 314 BOSTON BOULEVARD 1E 3	2239500 220200 2459700		2459700			01	.00 11951.09 5975.55
13	51 12 00000592	50X150 2SF .1722	2 BYRON, JOHN D & CHARLOTTE G 50 LOWERY LANE MENDHAM. NJ 07945 312 BOSTON BOULEVARD 3	2239500 523800 2763300		2763300			01	.00 13486.31 6743.16
14	51 13 00000593	50X150 1.5SF .1722	2 CASSIDY, JOHN 64 BERNARD DRIVE BASKING RIDGE, NJ 07920 310 BOSTON BOULEVARD 3	2239500 229200 2468700		2468700			01	.00 11996.93 5998.47

1 L i n e	2 Block No. Lot No. Qualification Account No.	3 Land Dimensions Building Description Additional Lots Acreage Prop. Class	4 Owner's Name Address City State Property Location Billing Code Zip Code	5 Land Improvement Total	6 Exemptions Cd. Amount	7 Net Taxable Value	8 Deduct. Cd.Quan.	9 Special Tax Codes	10 Num Units	12 DED AMT 2024 TAX 2025 1ST
1	51 14 00000594	50X150 2.5SFB .1722	2 QUIGLEY, JAMES KEVIN & SUZANNE M 308 BOSTON BOULEVARD SEA GIRT, NJ 308 BOSTON BOULEVARD 08750 3	2239500 1004600 3244100		3244100			01	.00 15975.82 7987.91
2	51 15 00000595	50X150 2SF .1722	2 SHARP, FRANK J JR 306 BOSTON BOULEVARD SEA GIRT, NJ 306 BOSTON BOULEVARD 08750 3	2239500 296000 2535500		2535500			01	.00 12334.77 6167.39
3	51 16 00000596	75X150 1SF .2583	2 ZILLIOLI, TARA R 705 CRESCENT PL SEA GIRT, NJ 304 BOSTON BOULEVARD 08750 3	2364500 75900 2440400		2440400			01	.00 11865.60 5932.80
4	51 17 00000597	75X150 1.5SF .2583	2 BRYAN, JANE S 300 BOSTON BOULEVARD SEA GIRT, NJ 300 BOSTON BOULEVARD 08750 3	2364500 539500 2904000		2904000			01	.00 14209.37 7104.69
5	52 1 00000569	100X150 2SF .3444	2 MUSKY, MICHAEL J 303 WASHINGTON BLVD SEA GIRT, N J 303 WASHINGTON BOULEVARD 08750 3	2365000 435000 2800000		2800000	V 1 01		01	250.00 14170.00 7085.00
6	52 2 00000570	75X150 1.5SB .2583	2 O'LEARY, KAREN M, TRUSTEE 307 WASHINGTON BOULEVARD SEA GIRT, NJ 307 WASHINGTON BOULEVARD 08750 3	2246300 430200 2676500		2676500			01	.00 13082.55 6541.28
7	52 3 00000571	75X150 2SF .2583	2 KLEPACKI, JEFFREY & MELISSA 309 WASHINGTON BLVD SEA GIRT, NJ 309 WASHINGTON BOULEVARD 08750 3	2246300 570800 2817100		2817100			01	.00 13793.25 6896.63
8	52 4 00000572	75X150 2SB .2583	2 ALBRECHT, MICHAEL L & MICHELLE W 311 WASHINGTON BOULEVARD SEA GIRT, NJ 311 WASHINGTON BOULEVARD 08750 3	2246300 890000 3136300		3136300			01	.00 15407.27 7703.64
9	52 5 00000573	75X150 2SFB .2583	2 LAGO, DANIEL 15 CANTERBURY LANE SUMMIT, NJ 315 WASHINGTON BOULEVARD 07901 3	2246300 1738100 3984400		3984400			01	.00 19795.57 9897.79
10	52 6 00000574	150X150 1.5SFB .5165	2 MANASQUAN SHORE PROPERTIES, LLC 2 CLARKE DRIVE CRANBURY, NJ 317-321 WASHINGTON BLVD. 08512 3	2602500 815000 3417500		3417500			01	.00 16822.99 8411.50
11	52 7 00000575	75X150 SFD/DET GAR .2583	2 MARGIOTTA, GARY S & D'ALESSIO, LAURAN 320 CRESCENT PARKWAY SEA GIRT, NJ 320 CRESCENT PARKWAY 08750 3	2364500 2302100 4666600		4666600			01	.00 23240.41 11620.21
12	52 8 00000576	75X150 2.5SFB .2583	2 STAFFORD FAMILY TRUST%E.STAFFORD PO BOX 465643558 SIOUX FALLS, SD 318 CRESCENT PARKWAY 57186 3	2364500 1916200 4280700		4280700			01	.00 21265.90 10632.95
13	52 9 00000577	75X150 2SF2G .2583	2 KONCZYK, MICHAEL G & EILEEN 314 CRESCENT BLVD SEA GIRT NJ 314 CRESCENT PARKWAY 08750 3	2364500 978100 3342600		3342600			01	.00 16426.44 8213.22
14	52 10.01 00000578	75X150 2S/DG .2583	2 DAVEY, ROBERT J 308 CRESCENT PARKWAY SEA GIRT, NJ 306 CRESCENT PARKWAY 08750 1E 3	2364500 1803100 4167600		4167600				.00 20688.58 10344.29

1 L i n e	2 Block No. Lot No. Qualification Account No.	3 Land Dimensions Building Description Additional Lots Acreage Prop. Class	4 Owner's Name Address City State Property Location Billing Code Zip Code	5 Land Improvement Total	6 Exemptions Cd. Amount	7 Net Taxable Value	8 Deduct. Cd.Quan.	9 Special Tax Codes	10 Num Units	12 DED AMT 2024 TAX 2025 1ST
1	52 10.02 00000578	75X150 2.5SFB .2583	2 SCHATZMAN, ROBERT W & NANCY E 304 CRESCENT PKWY. SEA GIRT, NJ 304 CRESCENT PARKWAY 08750 1E 3	2364500 2416500 4781000		4781000			01	.00 23843.47 11921.74
2	52 11 00000579	75X150 2SFB .2583	2 WESTPHAL, VIRGINIA ANN 302 CRESCENT PARKWAY SEA GIRT, NJ 302 CRESCENT PARKWAY 08750 1E 3	2364500 961300 3325800		3325800			01	.00 16341.47 8170.74
3	52 12 00000580	100X150 2.5S/DG .3444	2 DAVEY, JAMES & KRISTEN 843 MAPLEWOOD ROAD WAYNE, PA 300 CRESCENT PARKWAY 19087 3	2489500 3269400 5758900		5758900			01	.00 28654.09 14327.05
4	53 1.01 00000552	50X150 2.5S/DET GAR .1722	2 SCOTTO, ANTONIO & MARIA I 155 HILLTOP ROAD MENDHAM, NJ 301 TRENTON BOULEVARD 07945 1E 3	2239500 1770300 4009800		4009800			01	.00 19880.03 9940.02
5	53 1.02 00000552	50X150 SFD/DET GAR .1722	2 ROYCE, ALBERT J IV & MUGE 303 TRENTON BOULEVARD SEA GIRT, NJ 303 TRENTON BOULEVARD 08750 1E 3	2239500 2208600 4448100		4448100				.00 22098.14 11049.07
6	53 2.01 1281	100X150 2.5S .3444	2 UZZOLINO, PETER & ANA MARIA 216 GOLF EDGE DRIVE WESTFIELD, NJ 305 TRENTON BOULEVARD 07090 3	2489500 3001800 5491300		5491300			01	.00 27456.71 13728.36
7	53 4 00000554	50X150 1SF .1722	2 THOMAS, SAMUEL J & LISA A 19 THACKERAY DR ROSELAND, NJ 309 TRENTON BOULEVARD 07068 3	2239500 278900 2518400		2518400			01	.00 12248.25 6124.13
8	53 5 00000555	50X150 1SF .1722	2 CHOLANKERIL, MATTHEW & THERESSIAMA 2 NORTH OAK COURT WARREN, NJ 311 TRENTON BOULEVARD 07059 3	2239500 260300 2499800		2499800			01	.00 12154.52 6077.26
9	53 6 00000556	50X150 2SFLG .1722	2 SCAGLIONE, VANESSA & RADTKE, WALTER 313 TRENTON BOULEVARD SEA GIRT, NJ 313 TRENTON BOULEVARD 08750 3	2239500 747900 2987400		2987400			01	.00 14619.31 7309.66
10	53 7 00000557	50X150 .1722	2 PIERCE, FREDERICK & CATHY 16749 CABREO DR NAPLES, FL 315 TRENTON BOULEVARD 34110 3	2239500 1897700 4137200		4137200			01	.00 20432.12 10216.06
11	53 8 00000558	50X150 1.5SF .1722	2 CHRISTOPHER, DIANE A, TRUSTEE 415 DRURY LANE WYCKOFF, NJ 317 TRENTON BOULEVARD 07481 3	2239500 285200 2524700		2524700			01	.00 12279.66 6139.83
12	53 9 00000559	50X150 .1722	1 DOMENICO, MICHAEL & SUSAN 319 TRENTON BOULEVARD SEA GIRT, NJ 319 TRENTON BOULEVARD 08750 3	2239500 0 2239500		2239500			01	.00 10838.18 5419.09
13	53 10 00000560	50X150 2.5SFB .1722	2 DOMENICO, MICHAEL & SUSAN 321 TRENTON BLVD SEA GIRT, NJ 321 TRENTON BOULEVARD 08750 3	2239500 942300 3181800		3181800			01	.00 15601.93 7800.97
14	53 11 00000561	85X160 2SF .3122	2 KINEAVY, FRANCIS W & MADELEINE G 320 WASHINGTON BOULEVARD SEA GIRT, NJ 320 WASHINGTON BOULEVARD 08750 3	2301900 1129500 3431400		3431400			01	.00 16904.36 8452.18

32165400

0

53

19169700

51335100

11

1 L i n e	2 Block No. Lot No. Qualification Account No.	3 Land Dimensions Building Description Additional Lots Acreage Prop. Class	4 Owner's Name Address City State Property Location Billing Code Zip Code	5 Land Improvement Total	6 Exemptions Cd. Amount	7 Net Taxable Value	8 Deduct. Cd.Quan.	9 Special Tax Codes	10 Num Units	12 DED AMT 2024 TAX 2025 1ST
1	53 12 00000562	65X160 1SF .2388	2 KINEAVY, MADELINE & FRANK 320 WASHINGTON BOULEVARD SEA GIRT, NJ 318 WASHINGTON BOULEVARD 08750 3	2205000 213400 2418400		2418400			01	.00 11773.93 5886.97
2	53 13 00000563	50X160 2SF2G .1837	2 DONAHUE, ROBERT F & MAIREAD 14625 GOLF LINKS DR LOS GATOS CA 316 WASHINGTON BOULEVARD 95032 3	2132300 573100 2705400		2705400			01	.00 13217.99 6609.00
3	53 14.01 00000564	50X160 2.5S/DET GAR .1837	2 ARBACHESKY, DIANE J 314 WASHINGTON BOULEVARD SEA GIRT, NJ 314 WASHINGTON BOULEVARD 08750 1E 3	2132300 1659300 3791600		3791600			01	.00 18794.93 9397.47
4	53 14.02 00000564	50X160 SFD/DG .1837	2 KUEHNE, JOHN & TERESA 222 SECOND STREET SE#1203 MINNEAPOLIS, MN 312 WASHINGTON BOULEVARD 55414 1E 3	2132300 1614700 3747000		3747000				.00 18574.51 9287.26
5	53 15 00000565	50X160 2SF1G .1837	2 MARRONE, MICHAEL & ANN MARIE 11 HENION GARDEN MAHWAH, NJ 308 WASHINGTON BOULEVARD 07430 3	2132300 828500 2960800		2960800			01	.00 14509.10 7254.55
6	53 16 00000566	50X160 1.5SF .1837	2 ZOUFALY, JEROME A & LINDA 306 WASHINGTON BOULEVARD SEA GIRT, NJ 306 WASHINGTON BOULEVARD 08750 3	2132300 349800 2482100		2482100			01	.00 12089.11 6044.56
7	53 17 00000567	75X160 2.5S/B/DG .2755	2 MEEHAN, RICHARD P JR & SUE T 304 WASHINGTON BOULEVARD SEA GIRT, NJ 304 WASHINGTON BOULEVARD 08750 3	2253400 2463800 4717200		4717200			01	.00 23524.69 11762.35
8	53 18 00000568	75X160 1.5SF .2755	2 PACETTI, MEGEN & JOHN & ELLEN SWEENEY PO BOX 240 SEA GIRT, NJ 300 WASHINGTON BOULEVARD 08750 3	2372000 261700 2633700		2633700			01	.00 12843.59 6421.80
9	54 1 00000537	54.5X150 2SFGA .1877	2 PICILLO IRREVOCABLE FAMILY TRUST 905 3RD AVENUE SEA GIRT, NJ 301 STOCKTON BOULEVARD 08750 3	2259500 383900 2643400		2643400			02	.00 12881.70 6440.85
10	54 2 00000538	70.5X150 1SF .2428	2 HEINS, RICHARD A JR 303 STOCKTON BOULEVARD SEA GIRT BORO, NJ 303 STOCKTON BOULEVARD 08750 3	2339500 287900 2627400		2627400			01	.00 12808.57 6404.29
11	54 3.01 00000539	75X150 1SF .2583	1 SHORE HOME BUILDERS, INC 804 ROUTE 71 SPRING LAKE HEIGHTS, NJ 305 STOCKTON BOULEVARD 07762 1E 3	2364500 0 2364500		2364500				.00 11481.93 5740.97
12	54 3.02 00000539	50X150 2.5SF/DG .1722	2 PASULA, CLAUDIO & KATHLEEN 307 STOCKTON BOULEVARD SEA GIRT, NJ 307 STOCKTON BOULEVARD 08750 1E 3	2239500 1240200 3479700		3479700			01	.00 17173.19 8586.60
13	54 4 00000540	50X150 1SF .1722	2 DOOLEY, JOAN A 311 STOCKTON BLVD SEA GIRT, N J 311 STOCKTON BOULEVARD 08750 3	2239500 244800 2484300		2484300			01	.00 12075.72 6037.86
14	54 5 00000541	100X150 1.5SF .3444	2 VARCOE, ROBERT & KRISTINE K 313 STOCKTON BOULEVARD SEA GIRT, NJ 313 STOCKTON BOULEVARD 08750 3	2489500 582700 3072200		3072200			01	.00 15071.48 7535.74

31423900

0

54

10703800

42127700

5

1 Line	2 Block No. Lot No. Qualification Account No.	3 Land Dimensions Building Description Additional Lots Acreage Prop. Class	4 Owner's Name Address City State Property Location Billing Code Zip Code	5 Land Improvement Total	6 Exemptions Cd. Amount	7 Net Taxable Value	8 Deduct. Cd.Quan.	9 Special Tax Codes	10 Num Units	12 DED AMT 2024 TAX 2025 1ST
1	54 6 00000542	50X150 2SF2G .1722	2 VERGA, DEBORAH A 317 STOCKTON BOULEVARD SEA GIRT, NJ 317 STOCKTON BOULEVARD 08750 3	2239500 378700 2618200		2618200			01	.00 12752.95 6376.48
2	54 7.01 00000543	50X150 2.5S/B/DG .1722	2 ABRUZZO, JOSEPH 319 STOCKTON BOULEVARD SEA GIRT, NJ 319 STOCKTON BOULEVARD 08750 1E 3	2239500 1534600 3774100		3774100				.00 18596.65 9298.33
3	54 7.02 00000543	50X150 2.5S/B/DG .1722	2 LUTHIN, JOHN & CATHERINE 38 LAKE DRIVE OCEAN, NJ 321 STOCKTON BOULEVARD 07712 1E 3	2239500 1757200 3996700		3996700				.00 19811.02 9905.51
4	54 8 00000544	75X140 2.5SFB .2410	2 MANCUSO, CHRISTOPHER & LISA 320 TRENTON BLVD SEA GIRT, NJ 320 TRENTON BOULEVARD 08750 3	2357000 1646500 4003500		4003500			01	.00 19863.55 9931.78
5	54 9 000545	50X140 2SF2G .1607	2 FRAWLEY, PATRICK J, REVEREND 132A EAST 65TH STREET#10B NEW YORK, NY 318 TRENTON BOULEVARD 10065 3	2234500 535800 2770300		2770300			01	.00 13774.19 6887.10
6	54 10 00000546	50X140 2.5S/B/DG .1607	2 STRIANO, ROBERT E & JANE K 316 TRENTON BOULEVARD SEA GIRT, NJ 316 TRENTON BOULEVARD 08750 3	2234500 1062400 3296900		3296900			01	.00 16183.36 8091.68
7	54 11 00000547	50X140 2SFB .1607	2 KOCHONIES, KAREN 314 TRENTON BOULEVARD SEA GIRT, NJ 314 TRENTON BOULEVARD 08750 3	2234500 938100 3172600		3172600			01	.00 15555.06 7777.53
8	54 12 00000548	75X140 2SF .2410	2 KELDEC DEVELOPMENT, LLC 310 TRENTON BOULEVARD SEA GIRT, NJ 310 TRENTON BOULEVARD 08750 3	2357000 643000 3000000		3000000			01	.00 14693.98 7346.99
9	54 13 00000549	50X140 1SF .1607	2 SAVARIA, MARIAM 308 TRENTON BOULEVARD SEA GIRT, NJ 308 TRENTON BOULEVARD 08750 3	2234500 139000 2373500		2373500			01	.00 11515.40 5757.70
10	54 14 00000550	100X140 2SFB .3214	2 CIEMNIECKI, STANLEY, TRUSTEE 304 TRENTON BOULEVARD SEA GIRT, NJ 304 TRENTON BOULEVARD 08750 3	2479500 1275700 3755200		3755200			01	.00 18523.52 9261.76
11	54 15 00000551	100X140 2SF .3214	2 CASEY, JOHN H & ASTERO R 300 TRENTON BOULEVARD SEA GIRT, NJ 300 TRENTON BOULEVARD 08750 3	2479500 2192400 4671900		4671900			01	.00 23292.94 11646.47
12	55 1 00000530	106X112 IRR 1SF .0000	2 WHITE, PATRICIA G 301 SEA GIRT AVENUE SEA GIRT, NJ 301 SEA GIRT AVENUE 08750 3	2205500 359700 2565200		2565200			01	.00 12551.07 6275.54
13	55 2 00000531	50X90 IRR 1SFCBS .0000	2 SULLIVAN, KAREN 305 SEA GIRT AVENUE SEA GIRT, NJ 305 SEA GIRT AVENUE 08750 3	1662800 164500 1827300		1827300			01	.00 8769.42 4384.71
14	55 3 00000532	75X148 IRR 2SFAG .0000	2 EGAN, KEVIN P & ANDREA L 387 DUNHAM PLACE GLEN ROCK, NJ 306 STOCKTON BOULEVARD 07452 3	2124700 1043500 3168200		3168200			01	.00 15592.14 7796.07

31322500

0

55

13671100

44993600

3

1 L i n e	2 Block No. Lot No. Qualification Account No.	3 Land Dimensions Building Description Additional Lots Acreage Prop. Class	4 Owner's Name Address City State Property Location Billing Code Zip Code	5 Land Improvement Total	6 Exemptions Cd. Amount	7 Net Taxable Value	8 Deduct. Cd.Quan.	9 Special Tax Codes	10 Num Units	12 DED AMT 2024 TAX 2025 1ST
1	55 4 00000533	50X120 IRR 1SFB .0000	2 SCHOONOVER, JEAN LEE APGAR 309 SEA GIRT AVE SEA GIRT, N J 309 SEA GIRT AVENUE 08750 3	1980700 196300 2177000		2177000			01	.00 10567.29 5283.65
2	55 5 00000534	160X75 IRR 1SF .0000	2 KEEFE, JOHN E & JERALDINE 308 STOCKTON BOULEVARD SEA GIRT, NJ 308 STOCKTON BOULEVARD 08750 3	2208700 224300 2433000		2433000			01	.00 11883.11 5941.56
3	55 6 00000535	75X93 2SF .1601	2 GELSON, JOHN F 302 STOCKTON BLVD SEA GIRT NJ 302 STOCKTON BOULEVARD 08750 3	2053800 696200 2750000		2750000			01	.00 14162.50 7081.25
4	55 7 00000536	50X108 IRR 1SF .0000	2 BYRNE, JOAN M 53 FAIRVIEW PLACE UPPER MONTCLAIR, NJ 300 STOCKTON BOULEVARD 070432318 3	1986300 198200 2184500		2184500			01	.00 10605.91 5302.96
5	56 1 00000856	82X138 IRR 2SF .0000	2 LYNCH, DANIEL P & KAREN M 401 SEA GIRT AVENUE SEA GIRT, NJ 401 SEA GIRT AVENUE 08750 3	1695600 981000 2676600		2676600			01	.00 13197.41 6598.71
6	56 2 00000857	50X119 IRR 2SF2G .0000	2 FERGUSON, JAMES & ANNEMARIE 25 OLIVER STREET CHATHAM, NJ 405 SEA GIRT AVENUE 07928 3	1604900 569300 2174200		2174200			01	.00 10648.66 5324.33
7	56 3 00000858	50X107 IRR 2SF1G .0000	2 VINCENT, JEFFREY R & DEBORAH D 407 SEA GIRT AVENUE SEA GIRT, NJ 407 SEA GIRT AVENUE 08750 3	1597700 498500 2096200		2096200			01	.00 10253.65 5126.83
8	56 4 00000859	75X94 IRR 1.5SF .0000	2 MARSH, AMY 409 SEA GIRT AVENUE SEA GIRT, NJ 409 SEA GIRT AVENUE 08750 3	1633700 303400 1937100		1937100			01	.00 9453.34 4726.67
9	56 5 00000860	75X73 IRR 2SF .0000	2 ROBINSON, STEVEN W & DANA L 7 RICE LANE LONG VALLEY, NJ 411 SEA GIRT AVENUE 07853 3	1608500 289200 1897700		1897700			01	.00 9378.67 4689.34
10	56 6 00000861	142X90 IRR 1.5SFB .0000	2 COSTELLO, MICHAEL G, TRUSTEE 5421 31ST STREET NW WASHINGTON, DC 410 TRENTON BOULEVARD 20015 6	1763500 323900 2087400		2087400			01	.00 10209.36 5104.68
11	56 7 00000862	75X73 IRR 2SF .0000	2 COX, BRENDAN PETER & CHRISTINE HALLOWE 408 TRENTON BOULEVARD SEA GIRT, NJ 408 TRENTON BOULEVARD 08750 3	2010600 493300 2503900		2503900			01	.00 12230.22 6115.11
12	56 8 00000863	75X90 IRR 2.5S/B .0000	2 PETRELLA, WILLIAM M & ELISE L 38 VALLEY ROAD RANDOLPH, NJ 406 TRENTON BOULEVARD 07869 3	2042100 1801700 3843800		3843800			01	.00 19097.23 9548.62
13	56 9 00000864	100X114 IRR 1SF .0000	2 KOBES, CAROL A, ETAL, CO-TRUSTEES 402 TRENTON BOULEVARD SEA GIRT, NJ 402 TRENTON BOULEVARD 07032 3	1706900 180000 1886900		1886900			01	.00 9206.14 4603.07
14	56 10 00000865	50X132 IRR 2.5S/B .0000	2 SANSONE, RYAN T & CERES, MONICA J 400 TRENTON BOULEVARD SEA GIRT, NJ 400 TRENTON BOULEVARD 08750 3	1608500 1303600 2912100		2912100			01	.00 14379.83 7189.92

25501500

0

56

8058900

33560400

10

1 L i n e	2 Block No. Lot No. Qualification Account No.	3 Land Dimensions Building Description Additional Lots Acreage Prop. Class	4 Owner's Name Address City State Property Location Billing Code Zip Code	5 Land Improvement Total	6 Exemptions Cd. Amount	7 Net Taxable Value	8 Deduct. Cd.Quan.	9 Special Tax Codes	10 Num Units	12 DED AMT 2024 TAX 2025 1ST
1	57 1.01	55 X 150 2SF .1894	2 1450 WASHINGTON ST 218 LLC%T.LYDON 6001 HWY A1A BOX 8268 INDIAN RIVER SHORES, FL 32963 401 TRENTON BLVD 3	2031600 2152700 4184300		4184300			01	.00 20834.33 10417.17
2	57 1.02	57 X 150 2SF .1963	2 403 TRENTON BLVD, LLC 403 TRENTON BOULEVARD SEA GIRT, NJ 08750 403 TRENTON BLVD 3	2037600 2769700 4807300		4807300			01	.00 24028.36 12014.18
3	57 1.03	59 X 160 2SFB .2167	2 KRIS, PATRICK & KATHERINE G 404 WASHINGTON BOULEVARD SEA GIRT, NJ 08750 404 WASHINGTON BLVD 3	1944800 1266400 3211200		3211200			01	.00 15896.51 7948.26
4	57 1.04	60 X 160 2SFB .2204	2 GARGER, WALTER F & MICHELE H 402 WASHINGTON BLVD SEA GIRT, NJ 08750 402 WASHINGTON BLVD 3	1947700 1365900 3313600		3313600			01	.00 16410.48 8205.24
5	57 1.05	56 X 160 2SF .2057	2 WORNOW, DARRYL S & PAMELA R 400 WASHINGTON BLVD SEA GIRT NJ 08750 400 WASHINGTON BLVD 3	2038000 1205500 3243500		3243500			01	.00 16024.74 8012.37
6	57 2 00000847	88X150 .3030	1 HENRY, WALTER & ILZE 57 MAPLE DRIVE SPRING LAKE HEIGHTS, NJ 07762 405 TRENTON BOULEVARD 3	2130600 0 2130600		2130600			01	.00 10354.59 5177.30
7	57 3 00000848	75X150 1SF .2583	2 BREWER, NANCY TRUST 409 TRENTON BLVD. SEA GIRT, N.J. 08750 409 TRENTON BOULEVARD 3	2091600 306000 2397600		2397600			01	.00 11700.80 5850.40
8	57 4 00000849	50X150 1.5SF .1722	2 MURRAY, JULIE A 411 TRENTON BOULEVARD SEA GIRT, NJ 08750 411 TRENTON BOULEVARD 3	2016600 150900 2167500		2167500			01	.00 10530.21 5265.11
9	57 5 00000850	50X150 2SFB .1722	2 NORTH, STANLEY & KATHLEEN 415 TRENTON BOULEVARD SEA GIRT, NJ 08750 415 TRENTON BOULEVARD 3	2016600 166200 2182800		2182800			01	.00 10607.97 5303.99
10	57 6 00000851	75X150 2SF .2583	2 RAFFETTO, PATRICIA K 417 TRENTON BLVD. SEA GIRT, N.J. 08750 417 TRENTON BOULEVARD 3	1756900 228400 1985300		1985300			01	.00 9683.55 4841.78
11	57 7 00000852	75X160 2SF2G .2755	2 PEZESKIAN, ROUDABEH 330 E 83RD ST APT 2A NEW YORK NY 10028 416 WASHINGTON BOULEVARD 3	1991300 1165700 3157000		3157000			01	.00 15561.24 7780.62
12	57 8 00000853	75X160 1.5SFB .2755	2 GOSKI, SHERYL MINTZ, TRUSTEE 414 WASHINGTON BOULEVARD SEA GIRT, NJ 08750 414 WASHINGTON BOULEVARD 3	1991300 533700 2525000		2525000			01	.00 12366.18 6183.09
13	57 9 00000854	75X160 2SF .2755	2 PIERCE, GEORGE C & FRANCES R 1 SPRINGHOUSE LN BLUE BELL, PA 19422 410 WASHINGTON BOULEVARD 3	1991300 716800 2708100		2708100			01	.00 13291.64 6645.82
14	57 10 00000855	50X160 2SF .1837	2 COX, CHRISTOPHER T & DEIRDRE O 408 WASHINGTON BLVD SEA GIRT NJ 08750 408 WASHINGTON BOULEVARD 3	1918600 536300 2454900		2454900			01	.00 12005.17 6002.59

27904500

0

57

12564200

40468700

10

1 L i n e	2 Block No. Lot No. Qualification Account No.	3 Land Dimensions Building Description Additional Lots Acreage Prop. Class	4 Owner's Name Address City State Property Location Billing Code Zip Code	5 Land Improvement Total	6 Exemptions Cd. Amount	7 Net Taxable Value	8 Deduct. Cd.Quan.	9 Special Tax Codes	10 Num Units	12 DED AMT 2024 TAX 2025 1ST
1	58 1 00000836	75X150 2SF2G .2583	2 DI PAOLO, HOLLY A 401 WASHINGTON BOULEVARD SEA GIRT, NJ 401 WASHINGTON BOULEVARD 08750 3	1987000 1543500 3530500		3530500			01	.00 17538.84 8769.42
2	58 2 00000837	76X150 2SF .2617	2 BENDER, DOUGLAS J & ELIZABETH B 403 WASHINGTON BOULEVARD SEA GIRT, NJ 403 WASHINGTON BOULEVARD 08750 3	1989900 470900 2460800		2460800			01	.00 12041.73 6020.87
3	58 3 00000838	74X150 2SFG2 .2548	2 MCSWEENEY, DANIEL C 409 WASHINGTON BOULEVARD SEA GIRT, NJ 409 WASHINGTON BOULEVARD 08750 3	1984200 1538700 3522900		3522900			01	.00 17496.61 8748.31
4	58 4 00000838	75X150 1.5SF .2583	2 DROUET, MARC PHILIPPE & MAWSON, JOANNE 6 WARWICK RD CHATHAM, NJ 411 WASHINGTON BOULEVARD 07928 3	1987000 413500 2400500		2400500			01	.00 11736.34 5868.17
5	58 5 00000839	75X150 2SB3G .2583	2 O'SHAUGHNESSY, MICHAEL & KARA 413 WASHINGTON BOULEVARD SEA GIRT, NJ 413 WASHINGTON BOULEVARD 08750 3	1987000 1107300 3094300		3094300			01	.00 15191.99 7596.00
6	58 6 00000840	75X150 2.5SFB .2583	2 EGAN, JOHN J & GARCIA, YVETTE M 453 MYSTIC COURT WYCKOFF, NJ 417 WASHINGTON BOULEVARD 07481 3	1987000 1388200 3375200		3375200			01	.00 16843.08 8421.54
7	58 7 00000841	50X150 2.5SFB .1722	2 FRESCO, SEAN & SILVIA 416 CRESCENT PARKWAY SEA GIRT, NJ 416 CRESCENT PARKWAY 08750 3	2016600 1412400 3429000		3429000			01	.00 17076.89 8538.45
8	58 8 00000842	75X150 2.5SFB .2583	2 BRANCH, THOMAS & CATHERINE 414 CRESCENT PARKWAY SEA GIRT, NJ 414 CRESCENT PARKWAY 08750 3	2091600 1002500 3094100		3094100			01	.00 15281.08 7640.54
9	58 9 00000843	100X150 2SFB .3444	2 VAN NOTE, MARY LOU, TRUSTEE 408 CRESCENT PKWY SEA GIRT, NJ 408 CRESCENT PARKWAY 08750 3	2166600 980400 3147000		3147000	V 1 01		01	250.00 15246.35 7623.18
10	58 10.01 00000844	75X150 .2583	1 C G C REALTY, LLC 106 ASHFORD ROAD CHERRY HILL, NJ 406 CRESCENT PARKWAY 08003	2091600 0 2091600		2091600			00	.00 10153.74 5076.87
11	58 10.02 00000845	150X150 2SF2G .5165	2 MATHERS, MARGARET L, TRUSTEE 400 CRESCENT PARKWAY SEA GIRT, NJ 400 CRESCENT PARKWAY 08750 1E 3	2316600 974300 3290900		3290900			01	.00 16237.95 8118.98
12	59 1 00000824	75X150 SFD/DET GAR .2583	2 IPPOLITO, MICHAEL J & LAURA A 401 CRESCENT PARKWAY SEA GIRT NJ 401 CRESCENT PARKWAY 08750 3	2091600 2151200 4242800		4242800			01	.00 21142.81 10571.41
13	59 2 00000825	50X150 1.5SF1G .1722	2 FALLETTA, JOSEPH & LINDA 405 CRESCENT PARKWAY SEA GIRT, NJ 405 CRESCENT PARKWAY 08750 3	2016600 421000 2437600		2437600	V 1 01		01	250.00 11645.99 5823.00
14	59 3 00000826	125X150 2SF .4304	2 MILLER, LYNN M 407 CRESCENT PARKWAY SEA GIRT, NJ 407 CRESCENT PARKWAY 08750 3	2241600 994800 3236400		3236400			02	.00 15955.73 7977.87

1 L i n e	2 Block No. Lot No. Qualification Account No.	3 Land Dimensions Building Description Additional Lots Acreage Prop. Class	4 Owner's Name Address City State Property Location Billing Code Zip Code	5 Land Improvement Total	6 Exemptions Cd. Amount	7 Net Taxable Value	8 Deduct. Cd.Quan.	9 Special Tax Codes	10 Num Units	12 DED AMT 2024 TAX 2025 1ST
1	59 4 00000827	62.5X150 1.5SF .2152	2 INTROCASO, NANCY 411 CRESCENT PARKWAY SEA GIRT, NJ 411 CRESCENT PARKWAY 08750 3	2052600 242800 2295400		2295400			01	.00 11180.14 5590.07
2	59 5 00000828	75X150 1.5SF .2583	2 GROGAN, LORRAINE F 415 CRESCENT PARKWAY SEA GIRT, NJ 415 CRESCENT PARKWAY 08750 3	2091600 366000 2457600		2457600			01	.00 12004.14 6002.07
3	59 6 00000829	62.5X150 2SF .2152	2 SCHOBEL, JEFFREY & MARIANNE CRITCHLEY 417 CRESCENT PARKWAY SEA GIRT, NJ 417 CRESCENT PARKWAY 08750 3	2052600 614600 2667200		2667200			01	.00 13060.40 6530.20
4	59 7 00000830	75X150 1.5SF .2583	2 PICCOLO, MARY K. 416 BOSTON BLVD. SEA GIRT, NJ 416 BOSTON BOULEVARD 08750 3	2091600 286100 2377700		2377700	W 1 01		01	250.00 11350.38 5675.19
5	59 8 00000831	75X150 1.5SF2G .2583	2 JOHNSON, PAUL R & JOANN 412 BOSTON BLVD SEA GIRT, N J 412 BOSTON BOULEVARD 08750 3	2091600 448400 2540000		2540000			01	.00 12420.77 6210.39
6	59 9 1280	50X150 2SF1G .1722	2 ABBATE, THOMAS & SUSAN 408 BOSTON BOULEVARD SEA GIRT, NJ 408 BOSTON BOULEVARD 08750 3	2016600 596600 2613200		2613200			01	.00 12783.85 6391.93
7	59 10 832	75X150 2.5S/FB/DG .2583	2 PHALIN, GREGORY T & LAUREN, TRUSTEES 565 WADING PLACE DANIEL ISLAND, SC 406 BOSTON BOULEVARD 29492 3	2091600 2484200 4575800		4575800			01	.00 22832.01 11416.01
8	59 11 00000833	75X150 1.5SF .2583	2 LONGO, JOHN & AMELIA 404 BOSTON BOULEVARD SEA GIRT, NJ 404 BOSTON BOULEVARD 08750 3	2091600 1127600 3219200		3219200			01	.00 15854.28 7927.14
9	59 12 00000834	50X150 2SF .1722	2 PINGICER, GORDON & MARGARET 402 BOSTON BOULEVARD SEA GIRT, NJ 402 BOSTON BOULEVARD 08750 3	1714100 620200 2334300		2334300	V 1 01		01	250.00 11187.64 5593.82
10	59 13 00000835	50X150 2SF .1722	2 CRANE, JULIA & J WELLINGTON JR 400 BOSTON BLVD SEA GIRT, N J 400 BOSTON BOULEVARD 08750 3	1714100 609900 2324000		2324000			02	.00 11385.62 5692.81
11	60 1 00000808	75X150 2S/B/DG .2583	2 PARCELLS, JUDITH K, TRUSTEE 1400 PIEDMONT AVENUE NE#1 ATLANTA, GA 401 BOSTON BOULEVARD 30309 3	2091600 2036000 4127600		4127600			01	.00 20551.59 10275.80
12	60 2 00000809	50X150 2.5SFB .1722	2 SELANDER, FAMILY TRUST 2012 403 BOSTON BLVD SEA GIRT, NJ 403 BOSTON BOULEVARD 08750 3	2016600 1236300 3252900		3252900			01	.00 16088.60 8044.30
13	60 3 00000810	50X150 1SF .1722	2 SULLIVAN, MICHAEL & MARGARET 30 BURGESS STREET CHATHAM, NJ 405 BOSTON BOULEVARD 079282625 3	2016600 564000 2580600		2580600			01	.00 12619.05 6309.53
14	60 4 00000811	50X150 1SF .1722	2 DIPIETRO, DAVID & LAURA 407 BOSTON BOULEVARD SEA GIRT, NJ 407 BOSTON BOULEVARD 08750 3	2016600 200800 2217400		2217400			01	.00 10783.07 5391.54

V01 250

W01 250

28149400

0

60

11433500

39582900

4

1 L i n e	2 Block No. Lot No. Qualification Account No.	3 Land Dimensions Building Description Additional Lots Acreage Prop. Class	4 Owner's Name Address City State Property Location Billing Code Zip Code	5 Land Improvement Total	6 Exemptions Cd. Amount	7 Net Taxable Value	8 Deduct. Cd.Quan.	9 Special Tax Codes	10 Num Units	12 DED AMT 2024 TAX 2025 1ST
1	60 5 00000812	50X150 1SF .1722	2 SMITH, STEPHEN J & JANET ANN 409 BOSTON BOULEVARD SEA GIRT, NJ 409 BOSTON BOULEVARD 08750 3	2016600 411500 2428100		2428100			01	.00 11848.09 5924.05
2	60 6 00000813	75X150 1SF .2583	2 MC GRATH, FREDERIC H, JR 411 BOSTON BLVD. SEA GIRT, NJ 413 BOSTON BOULEVARD 08750 3	1701700 48300 1750000		1750000			01	.00 9012.50 4506.25
3	60 7.01 00000812	50X150 2.5SFB .1722	2 TUFARIELLO, JOSEPH & ANN 415 BOSTON BOULEVARD SEA GIRT, NJ 415 BOSTON BOULEVARD 08750 3	2016600 1261500 3278100		3278100			01	.00 16220.96 8110.48
4	60 7.02 00000814	50X150 2.5SFB .1722	2 THEOFANOUS, PAUL & KALI 417 BOSTON BOULEVARD SEA GIRT, NJ 417 BOSTON BOULEVARD 08750	2016600 1064600 3081200		3081200			01	.00 15220.83 7610.42
5	60 8 00000815	50X150 2.5SFB .1722	2 CAHILL, ANDREW & CATHLEEN 416 PHILADELPHIA BLVD SEA GIRT, NJ 416 PHILADELPHIA BOULEVAR 08750 3	2016600 1125000 3141600		3141600			01	.00 15527.77 7763.89
6	60 9 00000816	50X150 2SF .1722	1 DONOVAN, KENNETH M & KRISTINE K PO BOX 39 BROOKSIDE, NJ 414 PHILADELPHIA BOULEVAR 07926 3	2016600 0 2016600		2016600			01	.00 9767.49 4883.75
7	60 10 00000817	50X150 2SF .1722	2 DONOVAN, KENNETH M & KRISTINE K PO BOX 39 BROOKSIDE, NJ 412 PHILADELPHIA BOULEVAR 07926 3	2016600 1279200 3295800		3295800			01	.00 16297.69 8148.85
8	60 11 00000818	50X150 2.5SF .1722	2 410 PHILLY LLC 9853 E KEMPER WAY SCOTTSDALE, AZ 410 PHILADELPHIA BOULEVAR 85255 3	2016600 1055800 3072400		3072400			01	.00 15161.09 7580.55
9	60 12 00000819	50X150 2SF2G .1722	2 TRUTNEFF, JON F & JOAN L 408 PHILADELPHIA BLVD SEA GIRT, NJ 408 PHILADELPHIA BOULEVAR 08750 3	2016600 355900 2372500		2372500			01	.00 11566.90 5783.45
10	60 13 00000820	50X150 2SF .1722	2 BENEDUCE, PERRY 406 PHILADELPHIA BLVD SEA GIRT, N J 406 PHILADELPHIA BOULEVAR 08750 3	2016600 391200 2407800		2407800			01	.00 11745.09 5872.55
11	60 14 00000821	50X150 2SFB .1722	2 COSGROVE, RICHARD J. & COLEEN 404 PHILADELPHIA BLVD SEA GIRT, NJ 404 PHILADELPHIA BOULEVAR 08750 3	2016600 500100 2516700		2516700			01	.00 12296.14 6148.07
12	60 15 00000822	50X150 2SF .1722	2 GRASSI, CHRISTOPHER F & MELE, MEREDI 965 CONCORD ST FRAMINGHAM, MA 402 PHILADELPHIA BOULEVAR 01701 3	2016600 505000 2521600		2521600			01	.00 12320.35 6160.18
13	60 16 00000823	50X150 2SF .1722	2 FERGUSON IRREVOCABLE FAMILY TRUST 400 PHILADELPHIA BOULEVAR SEA GIRT, NJ 400 PHILADELPHIA BOULEVAR 08750 3	2016600 216100 2232700		2232700			01	.00 10859.81 5429.91
14	61 1 00000798	50X150 2.5S/DG .1722	2 ADORNETTO, MICHAEL, TRUSTEES, ETAL 401 PHILADELPHIA BOULEVAR SEA GIRT, NJ 401 PHILADELPHIA BOULEVAR 08750 4	2016600 2331800 4348400		4348400			01	.00 21651.63 10825.82

27917500

0

61

10546000

38463500

1

1 L i n e	2 Block No. Lot No. Qualification Account No.	3 Land Dimensions Building Description Additional Lots Acreage Prop. Class	4 Owner's Name Address City State Property Location Billing Code Zip Code	5 Land Improvement Total	6 Exemptions Cd. Amount	7 Net Taxable Value	8 Deduct. Cd.Quan.	9 Special Tax Codes	10 Num Units	12 DED AMT 2024 TAX 2025 1ST
1	61 2 00000799	50X150 2SF2G .1722	2 LYNCH, DANIEL & SHARON 6 BAILEY LN HOLMDEL, NJ 07733 403 PHILADELPHIA BOULEVAR 4	2016600 498500 2515100		2515100			01	.00 12287.90 6143.95
2	61 3 00000800	50X150 2SF .1722	2 SCHNEIDER, SUSAN 405 PHILADELPHIA BLVD SEA GIRT, NJ 08750 405 PHILADELPHIA BOULEVAR 4	2016600 309700 2326300		2326300			01	.00 11333.09 5666.55
3	61 4 00000801	50X150 2SF .1722	2 DOWICZ, VIRGINIA, GRANTOR AND TRUSTEE 10 KNOLLWOOD DRIVE LARCHMONT, NY 10538 407 PHILADELPHIA BOULEVAR 4	2016600 207900 2224500		2224500			01	.00 10818.61 5409.31
4	61 5 00000802	50X150 2SF .1722	2 GOTIMER, MICHAEL & MARY ELLEN 674 HUNT LANE MANHASSET, NY 11030 409 PHILADELPHIA BOULEVAR 4	2016600 323000 2339600		2339600			01	.00 11400.56 5700.28
5	61 6 00000803	50X150 1.5SB .1722	2 MEISSNER, PAUL J & ANN MARIE 1365 YORK AVE #31K NEW YORK, NY 10021 411 PHILADELPHIA BOULEVAR 4	2016600 196300 2212900		2212900			01	.00 10751.14 5375.57
6	61 7 00000804	50X150 1SF .1722	2 MURRAY, JEREMIAH G. & ISABELLE M. 413 PHILADELPHIA BLVD. SEA GIRT, N.J. 08750 413 PHILADELPHIA BOULEVAR 4	2016600 281100 2297700		2297700	V 1 02		01	250.00 10938.38 5469.19
7	61 8 00000805	50X150 2SF .1722	2 HUGGINS, DONALD & KELLY 44 BRESNAHAN RD ROBBINSVILLE NJ 08691 415 PHILADELPHIA BOULEVAR 4	2016600 425400 2442000		2442000			01	.00 11918.13 5959.07
8	61 9 00000806	50X150 1SF .1722	2 LOUGHLIN, THOMAS P & LORI D 417 PHILADELPHIA BLVD SEA GIRT, NJ 08750 417 PHILADELPHIA BOULEVAR 4	2016600 217200 2233800		2233800			01	.00 10865.47 5432.74
9	61 10 00000807	450X150 PARK 1.5496	15C BOROUGH OF SEA GIRT PO BOX 296 SEA GIRT, NJ 08750 400 BALTIMORE BOULEVARD 4	13612100 60300 13672400		*EXEMPT*			00	.00 .00 .00
10	62 1 00000782	50X150 2SFB .1722	2 LAPLACA, ROBERT M & THERESA 2131 SHERWOOD AVE CHARLOTTE, NC 28207 401 BALTIMORE BOULEVARD 4	1613300 830500 2443800		2443800			01	.00 12068.00 6034.00
11	62 2 00000783	50X150 2.5SFB .1722	2 HERMANN, ARNOLD & JUDITH 75 COLUMBUS DRIVE TENAFLY NJ 07670 403 BALTIMORE BOULEVARD 4	2016600 1465400 3482000		3482000			01	.00 17242.72 8621.36
12	62 3 00000784	50X150 2.5SFB .1722	2 PUIG, VINCENT PAUL JR & JOLENE ONDEY 125 SAGEWOOD DRIVE MALVERN, PA 19355 405 BALTIMORE BOULEVARD 4	2016600 1595700 3612300		3612300			01	.00 17834.97 8917.49
13	62 4 00000785	50X150 2.5SF-2G .1722	2 PAGANO, MICHAEL & DIANE 407 BALTIMORE BOULEVARD SEA GIRT, NJ 08750 407 BALTIMORE BOULEVARD 4	2016600 1835500 3852100		3852100			01	.00 19142.04 9571.02
14	62 5 00000786	50X150 1SF .1722	2 ELLIOTT, MARY K 409 BALTIMORE BOULEVARD SEA GIRT, NJ 08750 409 BALTIMORE BOULEVARD 4	2016600 269500 2286100		2286100			01	.00 11130.18 5565.09

1 L i n e	2 Block No. Lot No. Qualification Account No.	3 Land Dimensions Building Description Additional Lots Acreage Prop. Class	4 Owner's Name Address City State Property Location Billing Code Zip Code	5 Land Improvement Total	6 Exemptions Cd. Amount	7 Net Taxable Value	8 Deduct. Cd.Quan.	9 Special Tax Codes	10 Num Units	12 DED AMT 2024 TAX 2025 1ST
1	62 6 00000787	50X150 2SF .1722	2 HALL, NORMAN & EILEEN 411 BALTIMORE BOULEVARD SEA GIRT, NJ 411 BALTIMORE BOULEVARD 08750 4	2016600 393000 2409600		2409600			01	.00 11754.36 5877.18
2	62 7 00000788	50X150 .1722	2 ALELES, ANDREA J TRUST 5204 PINELAKE RDULEVARD WESLEY CHAPEL FL 413 BALTIMORE BOULEVARD 33543 4	2016600 1127400 3144000		3144000			01	.00 15537.04 7768.52
3	62 8 00000789	50X150 2.5SF .1722	2 LENAHAN, THOMAS E JR & M ANN 415 BALTIMORE BOULEVARD SEA GIRT, NJ 415 BALTIMORE BOULEVARD 08750 4	2016600 1628200 3644800		3644800			01	.00 18084.74 9042.37
4	62 9 00000790	50X150 1SF .1722	2 PLUM, ROBERT J III & SUZANNE E 1718 W ABINGTON DR APT303 ALEXANDRIA VA 417 BALTIMORE BOULEVARD 22314 4	1673800 142800 1816600		1816600			01	.00 8829.16 4414.58
5	62 10 00000791	50X150 1.5SF .1722	2 WARD, WENDY E, H WARD & CYNTHIA MOREA 416 NEW YORK BOULEVARD SEA GIRT, NJ 416 NEW YORK BOULEVARD 08750 4	2016600 1314700 3331300		3331300			01	.00 16494.42 8247.21
6	62 11 00000792	50X150 2SB .1722	2 LARSON, CATHY A 414 NEW YORK BOULEVARD SEA GIRT, NJ 414 NEW YORK BOULEVARD 08750 4	2016600 441000 2457600		2457600			01	.00 11996.93 5998.47
7	62 12 00000793	50X150 2.5SF-AG .1722	2 MEHRING, PAUL & CHRISTINE 412 NEW YORK BOULEVARD SEA GIRT, NJ 412 NEW YORK BOULEVARD 08750 4	2016600 1780500 3797100		3797100			01	.00 18862.39 9431.20
8	62 13 00000794	50X150 2SB .1722	2 IANNACCONE, LUCAS C & MICHELA BESTW 410 NEW YORK BOULEVARD SEA GIRT, NJ 410 NEW YORK BOULEVARD 08750 4	2016600 618700 2635300		2635300			01	.00 12895.60 6447.80
9	62 14 00000795	50X150 1.5SF .1722	2 CUNDARI, BARBARA J, TRUSTEE 408 NEW YORK BOULEVARD SEA GIRT, NJ 408 NEW YORK BOULEVARD 08750 4	2016600 262100 2278700		2278700			01	.00 11092.59 5546.30
10	62 15 00000796	50X150 2.5SFB .1722	2 COOK, CHRISTOPHER & THERESA 406 NEW YORK BLVD SEA GIRT, NJ 406 NEW YORK BOULEVARD 08750 4	2016600 1792000 3808600		3808600			01	.00 18920.59 9460.30
11	62 16 00000797	50X150 2.5SFB .1722	2 CHAITIN, STUART 404 NEW YORK BOULEVARD SEA GIRT, NJ 404 NEW YORK BOULEVARD 08750 4	2016600 650500 2667100		2667100			01	.00 13307.09 6653.55
12	62 17 00000797	50X150 2SFB .1722	2 DIGAETANO, MARK & KATHY 239 CONCORD PL PENNINGTON, NJ 402 NEW YORK BOULEVARD 08534 4	2016600 617500 2634100		2634100			01	.00 12889.42 6444.71
13	62 18 00000797	50X150 2SFG .1722	2 MADLINGER, MATTHEW W & KIMBERLY A 128 BERNARD DRIVE BASKING RIDGE, NJ 400 NEW YORK BOULEVARD 07920 4	2016600 1129300 3145900		3145900			01	.00 15476.78 7738.39
14	63 1 00000768	75X150 2SF .2583	2 SMITH, PAMELA 401 NEW YORK BOULEVARD SEA GIRT, NJ 401 NEW YORK BOULEVARD 08750 4	2091600 943800 3035400		3035400			01	.00 14925.22 7462.61

27964600

0

63

12841500

40806100

1

1 L i n e	2 Block No. Lot No. Qualification Account No.	3 Land Dimensions Building Description Additional Lots Acreage Prop. Class	4 Owner's Name Address City State Property Location Billing Code Zip Code	5 Land Improvement Total	6 Exemptions Cd. Amount	7 Net Taxable Value	8 Deduct. Cd.Quan.	9 Special Tax Codes	10 Num Units	12 DED AMT 2024 TAX 2025 1ST
1	63 2 00000769	75X150 .2583	2 BITTERLE, EDWARD W & MARGARET M 405 NEW YORK BOULEVARD SEA GIRT, NJ 08750 405 NEW YORK BOULEVARD 4	2091600 2726900 4818500		4818500			01	.00 24185.96 12092.98
2	63 3 00000770	50X150 2SF .1722	2 407 NEW YORK, LLC 407 NEW YORK BOULEVARD SEA GIRT, NJ 08750 407 NEW YORK BOULEVARD 4	2016600 493800 2510400		2510400			01	.00 12263.70 6131.85
3	63 4 00000771	50X150 2SF .1722	2 KROPKE, JOHN P & ELIZABETH A 409 NEW YORK BLVD. SEA GIRT, NJ 08750 409 NEW YORK BOULEVARD 4	2016600 851400 2868000		2868000			01	.00 14071.86 7035.93
4	63 5 00000772	50X150 .1722	2 CASSIN, THOMAS & PATRICIA 411 NEW YORK BOULEVARD SEA GIRT, NJ 08750 411 NEW YORK BOULEVARD 4	2016600 1002100 3018700		3018700			01	.00 14834.06 7417.03
5	63 6 00000773	75X150 2SF2G .2583	2 MARSHALL, RUSSELL J JR & MELISSA 413 NEW YORK BOULEVARD SEA GIRT, NJ 08750 413 NEW YORK BOULEVARD 4	2091600 678000 2769600		2769600			01	.00 13581.07 6790.54
6	63 7 00000774	75X150 2SF .2583	2 BOYLE, JANE M 417 NEW YORK BOULEVARD SEA GIRT, NJ 08750 417 NEW YORK BOULEVARD 4	2091600 362200 2453800		2453800			01	.00 11984.57 5992.29
7	63 8 00000775	50X150 2SF .1722	2 JOSEPH G MCINTYRE, JR GST-EXEMPT EST 2 ELDRIDGE ROAD NEWTOWN, PA 18940 416 BROOKLYN BOULEVARD 4	2016600 236700 2253300		2253300			01	.00 10964.36 5482.18
8	63 9 00000776	50X150 2SF .1722	2 SKEA, THOMAS J. 3 OLDE GREENHOUSE LANE MADISON, NJ 07940 414 BROOKLYN BOULEVARD 4	2016600 275100 2291700		2291700			01	.00 11157.99 5579.00
9	63 10 00001285	50X150 2.5S/B/DG .1722	2 LOOSEN, NOREEN 412 BROOKLYN BOULEVARD SEA GIRT, NJ 08750 412 BROOKLYN BOULEVARD 4	2016600 1514300 3530900		3530900			01	.00 17499.19 8749.60
10	63 11 00000777	50X150 1SF .1722	2 DUNNE, MARYALICE & MEGAN 2 CONSTITUTION COURT#1007 HOBOKEN, NJ 07030 410 BROOKLYN BOULEVARD 4	2016600 310300 2326900		2326900			01	.00 11336.18 5668.09
11	63 12 00000778	50X150 2SF .1722	2 LEROY, JOHN J & MARRAPODI, CYNTHIA 57 GLENMERE DRIVE CHATHAM, NJ 07928 408 BROOKLYN BOULEVARD 4	2016600 469900 2486500		2486500			01	.00 12143.19 6071.60
12	63 13 00000779	80X150 2SF .2755	2 WALSH, JENNIFER & MONAHAN KEVIN 406 BROOKLYN BOULEVARD SEA GIRT, NJ 08750 406 BROOKLYN BOULEVARD 4	2106600 366500 2473100		2473100			01	.00 12083.96 6041.98
13	63 14 00000780	70X150 2SF .2410	2 WALTSK, THOMAS G & BARBARA W 402 BROOKLYN BLVD SEA GIRT, N J 08750 402 BROOKLYN BOULEVARD 4	2076600 223400 2300000		2300000			01	.00 11845.00 5922.50
14	63 15 00000781	50X150 1SF .1722	2 SANDFORD, JAMES R & CAROL 400 BROOKLYN BLVD SEA GIRT NJ 08750 400 BROOKLYN BOULEVARD 4	2016600 351500 2368100		2368100			01	.00 11544.24 5772.12

28607400

0

63

9862100

38469500

15

1 L i n e	2 Block No. Lot No. Qualification Account No.	3 Land Dimensions Building Description Additional Lots Acreage Prop. Class	4 Owner's Name Address City State Property Location Billing Code Zip Code	5 Land Improvement Total	6 Exemptions Cd. Amount	7 Net Taxable Value	8 Deduct. Cd.Quan.	9 Special Tax Codes	10 Num Units	12 DED AMT 2024 TAX 2025 1ST
1	64 1 00000753	75X150 1.5SFB .2583	2 BENNETT, ROBERT & ELIZABETH ANN 401 BROOKLYN BOULEVARD SEA GIRT, NJ 08750 401 BROOKLYN BOULEVARD 4	2091600 303200 2394800		2394800			01	.00 11686.38 5843.19
2	64 2 00000754	50X150 2.5SFB .1722	2 ROCK, ROBERT & NANCY 403 BROOKLYN BLVD SEA GIRT NJ 08750 403 BROOKLYN BOULEVARD 4	2016600 972500 2989100		2989100			01	.00 14751.15 7375.58
3	64 3 00000755	75X150 .2583	1 SMITH, J DOUGLAS & CECILE 40 MENDHAM RD FAR HILLS, NJ 07931 405 BROOKLYN BOULEVARD 4	2091600 0 2091600		2091600			01	.00 10153.74 5076.87
4	64 4 00000756	50X150 1.5SF .1722	2 KATEN, A. DONALD 327 LAUREL MOORS DR EXTON PA 19341 409 BROOKLYN BOULEVARD 4	2016600 376500 2393100		2393100			01	.00 11670.93 5835.47
5	64 5 00000757	50X150 1SF .1722	2 CAMPBELL, GERALD & JULIE 411 BROOKLYN BLVD. SEA GIRT, NJ 08750 411 BROOKLYN BOULEVARD 4	2016600 389800 2406400		2406400			01	.00 11738.40 5869.20
6	64 6 00000758	75X150 2.5S/FB .2583	2 KEANE, MARYELLEN 413 BROOKLYN BOULEVARD SEA GIRT BORO, NJ 08750 413 BROOKLYN BOULEVARD 4	2091600 2868100 4959700		4959700			01	.00 24772.53 12386.27
7	64 7 00000759	75X150 1SFB .2583	2 WILSON, DORIS 417 BROOKLYN BLVD. SEA GIRT, N.J. 08750 417 BROOKLYN BOULEVARD 4	2091600 386400 2478000		2478000	V 1 01		01	250.00 11857.14 5928.57
8	64 8 00000760	50X150 1.5SF .1722	2 BONACCI, DIANE J 416 CHICAGO BOULEVARD SEA GIRT, NJ 08750 416 CHICAGO BOULEVARD 4	2016600 294400 2311000		2311000			01	.00 11255.84 5627.92
9	64 9.01 .1722	50X150 2.5SF .1722	2 CANABARRO, EDUARDO A & CARLA M 414 CHICAGO BOULEVARD SEA GIRT, NJ 08750 414 CHICAGO BOULEVARD 4	2016600 1560900 3577500		3577500			01	.00 17825.70 8912.85
10	64 9.02 00000761	50X150 2.5SF .1722	2 SCHADE, CHARLES G, TRUSTEE 412 CHICAGO BOULEVARD SEA GIRT, NJ 08750 412 CHICAGO BOULEVARD 4	2016600 1101200 3117800		3117800			01	.00 15402.11 7701.06
11	64 10 00000762	50X150 2SF .1722	2 LUKE, JOHN E JR & LISA T TRUST 410 CHICAGO BLVD SEA GIRT NJ 08750 410 CHICAGO BOULEVARD 4	2016600 589700 2606300		2606300			01	.00 12507.29 6253.65
12	64 11 00000763	50X150 2SF .1722	2 LYNCH, WILLIAM J. & MAUREEN F. 408 CHICAGO BOULEVARD SEA GIRT, NJ 08750 408 CHICAGO BOULEVARD 4	2016600 565500 2582100		2582100			01	.00 12626.26 6313.13
13	64 12 00000764	50X150 2.5SF .1722	2 CODEY, COLLEEN 406 CHICAGO BLVD SEA GIRT, N J 08750 406 CHICAGO BOULEVARD 4	2016600 1722300 3738900		3738900			01	.00 18566.78 9283.39
14	64 13 00000765	50X150 2SF .1722	2 PERIDOT LIMITED, LLC 5 RIDGEDALE AVENUE SUMMIT, NJ 07901 404 CHICAGO BOULEVARD 4	2016600 680800 2697400		2697400			01	.00 13209.24 6604.62

1 L i n e	2 Block No. Lot No. Qualification Account No.	3 Land Dimensions Building Description Additional Lots Acreage Prop. Class	4 Owner's Name Address City State Property Location Billing Code Zip Code	5 Land Improvement Total	6 Exemptions Cd. Amount	7 Net Taxable Value	8 Deduct. Cd.Quan.	9 Special Tax Codes	10 Num Units	12 DED AMT 2024 TAX 2025 1ST
1	64 14 00000766	50X150 2SFAG .1722	2 GERARDO, ROBERT & PATRICIA L 402 CHICAGO BOULEVARD SEA GIRT, NJ 402 CHICAGO BOULEVARD 08750 4	2016600 327600 2344200		2344200			01	.00 11558.66 5779.33
2	64 15 00000767	50X150 2SFCBSGA .1722	2 BENGE, JOHN C & HOLLY S 400 CHICAGO BOULEVARD SEA GIRT, NJ 400 CHICAGO BOULEVARD 08750 4	2016600 434500 2451100		2451100			02	.00 11964.48 5982.24
3	65 1 00000738	75X150 2SFB .2583	2 KOCH, KENNETH & SUSAN 401 CHICAGO BOULEVARD SEA GIRT, NJ 401 CHICAGO BOULEVARD 08750 4	2091600 539300 2630900		2630900			01	.00 12880.15 6440.08
4	65 2 00000739	50X150 1SF .1722	2 ARCHER, MICHAEL A & DIANE H 407 VIRGINIA AVENUE ALEXANDRIA, VA 403 CHICAGO BOULEVARD 22302 2	2016600 743300 2759900		2759900			02	.00 13525.45 6762.73
5	65 3 00000740	50X150 2SF .1722	2 TAVE, SCOTT & ANGELINA 405 CHICAGO BOULEVARD SEA GIRT, NJ 405 CHICAGO BOULEVARD 08750 4	2016600 797000 2813600		2813600			01	.00 13796.85 6898.43
6	65 4 00000741	50X150 2SF .1722	2 SHEERIN, MARC 407 CHICAGO BOULEVARD SEA GIRT, NJ 407 CHICAGO BOULEVARD 08750 4	2016600 579500 2596100		2596100			01	.00 12696.81 6348.41
7	65 5 00000742	75X150 1.5SF .2583	2 HILLMAN, ROBERT & BARBARA 411 CHICAGO BLVD. SEA GIRT, NJ 411 CHICAGO BOULEVARD 08750 4	2091600 746400 2838000		2838000			01	.00 13927.15 6963.58
8	65 6 00000743	50X150 2.5SF .1722	2 MC CARTHY, MICHAEL J & DIANE O 413 CHICAGO BOULEVARD SEA GIRT, NJ 413 CHICAGO BOULEVARD 08750 4	2016600 1298200 3314800		3314800			01	.00 16400.18 8200.09
9	65 7 00000744	75X100 2.5SF .1722	2 CUSIMANO, THOMAS P & DEBORAH A 415 CHICAGO BOULEVARD SEA GIRT, NJ 415 CHICAGO BOULEVARD 08750 4	2055600 1465700 3521300		3521300	V 1 01		01	250.00 17207.99 8604.00
10	65 8 00000745	75X100 2SB .1722	2 LINNEN, EDWARD PATRICK & ANN MARIE 106 FIFTH AVENUE SEA GIRT, NJ 106 FIFTH AVENUE 08750 4	1850000 1467600 3317600		3317600			01	.00 16466.61 8233.31
11	65 9 00000746	50X150 .1722	1 SIMKO, MICHAEL J & SHERRI H 418 BEACON BOULEVARD SEA GIRT, NJ 418 BEACON BOULEVARD 08750 4	1816600 0 1816600		1816600			01	.00 11550.94 5775.47
12	65 10 00000747	50X150 2SF .1722	2 TARA DACHNOWICZ LIVING TRUST 480 SOUTH BROADWAY TARRYTOWN, NY 414 BEACON BOULEVARD 10591 4	2016600 422400 2439000		2439000			01	.00 11903.20 5951.60
13	65 11 00000748	50X150 2.5S .1722	2 ABRAHAMSON, MATTHEW & CARLA 412 BEACON BOULEVARD SEA GIRT, NJ 412 BEACON BOULEVARD 08750 4	2016600 603900 2620500		2620500			01	.00 12820.93 6410.47
14	65 12 00000749	50X150 2SF .1722	2 JELLIFF, KENNETH G & EVELYN G 410 BEACON BLVD. SEA GIRT, N.J. 410 BEACON BOULEVARD 08750 4	2016600 214300 2230900		2230900			01	.00 10851.05 5425.53

1 L i n e	2 Block No. Lot No. Qualification Account No.	3 Land Dimensions Building Description Additional Lots Acreage Prop. Class	4 Owner's Name Address City State Property Location Billing Code Zip Code	5 Land Improvement Total	6 Exemptions Cd. Amount	7 Net Taxable Value	8 Deduct. Cd.Quan.	9 Special Tax Codes	10 Num Units	12 DED AMT 2024 TAX 2025 1ST
1	65 13 00000750	85X150 1.5SF1G .2927	2 WARD, STEPHEN T & MAUREEN B 408 BEACON BLVD. SEA GIRT, NJ 408 BEACON BOULEVARD 08750 4	2121600 255300 2376900		2376900	V 1 02		01	250.00 11348.83 5674.42
2	65 14 00000751	90X150 2SF .3099	2 HOOKER, PAUL J & NADINE MARGO 400 BEACON BLVD SEA GIRT, NJ 402 BEACON BOULEVARD 08750 4	2136600 628600 2765200		2765200			01	.00 13563.56 6781.78
3	65 15 00000752	75X150 2.5SF-2GAR .2583	2 HOOKER, PAUL J & NADINE MARGO 400 BEACON BLVD SEA GIRT NJ 400 BEACON BOULEVARD 08750 4	2091600 2038500 4130100		4130100			01	.00 20568.07 10284.04
4	66 1 00000722	50X200 2SF .2296	2 ARDIFF, THOMAS J & JEANNE D 401 BEACON BOULEVARD SEA GIRT, NJ 401 BEACON BOULEVARD 08750 4	2031600 602900 2634500		2634500			01	.00 12892.51 6446.26
5	66 2 00000723	50X200 1.5SF .2296	2 RALPH, PATRICIA 4 EAF LANE MATAWAN, NJ 403 BEACON BOULEVARD 07747 4	2031600 308800 2340400		2340400			01	.00 11405.71 5702.86
6	66 3 00000724	50X200 2.5S/FB/DG .2296	2 STEVENS, KELVIN 614 NEW YORK BOULEVARD SEA GIRT, NJ 405 BEACON BOULEVARD 08750 4	2031600 2562200 4593800		4593800			01	.00 22908.75 11454.38
7	66 4 00000725	75X200 2SFB .3444	2 FLAMMER, ROBERT & KATHLEEN 407 BEACON BLVD. SEA GIRT, NJ 407 BEACON BOULEVARD 08750 4	2114100 586500 2700600		2700600			01	.00 13234.47 6617.24
8	66 5 00000726	75X200 1SF .3444	2 PACE, THOMAS & LOREN 411 BEACON BOULEVARD SEA GIRT, NJ 411 BEACON BOULEVARD 08750 4	1754700 396500 2151200		2151200			01	.00 10528.15 5264.08
9	66 6 00000727	75X150 1SF .2583	2 DECKER, DAVID T & VIRGINIA 415 BEACON BLVD SEA GIRT, N J 415 BEACON BOULEVARD 08750 4	2091600 345700 2437300		2437300			01	.00 11901.65 5950.83
10	66 7 00000729	75X150 1SF .2583	2 PASQUALE, JUDITH ANN 417 BEACON BOULEVARD SEA GIRT, NJ 417 BEACON BOULEVARD 08750 4	2091600 411200 2502800		2502800			01	.00 12232.28 6116.14
11	66 8 00000728	9375 SQ FT 2SF .2152	2 ROBB, AMY & WILLIAM & CALHOUN, DOUG & JOAN 8 FIFTH AVENUE SEA GIRT, NJ 8 FIFTH AVENUE 08750 4	2016600 919300 2935900		2935900			01	.00 14415.37 7207.69
12	66 9 00000731	115X75 1SF .1980	2 HIGGINS, MOIRA V 6 FIFTH AVENUE SEA GIRT, NJ 6 FIFTH AVENUE 08750 4	1891100 296700 2187800		2187800			01	.00 10682.65 5341.33
13	66 10 00000730	75X135 IRR 1SF .0000	2 CAVALLO, KATHLEEN 416 THE TERRACE SEA GIRT, NJ 416 THE TERRACE 08750 4	1728600 556600 2285200		2285200			01	.00 11203.31 5601.66
14	66 11 00000732	16700 SQ FT 2.5SFB .3834	2 GODEK, CHRISTOPHER & KRISTIN 412 THE TERRACE SEA GIRT, NJ 412 THE TERRACE 08750 4	2114100 3829600 5943700		5943700			02	.00 29964.76 14982.38

1 L i n e	2 Block No. Lot No. Qualification Account No.	3 Land Dimensions Building Description Additional Lots Acreage	Prop. Class	4 Owner's Name Address City State Property Location	5 Billing Code Zip Code	Land Improvement Total	6 Exemptions Cd. Amount	7 Net Taxable Value	8 Deduct. Cd.Quan.	9 Special Tax Codes	10 Num Units	12 DED AMT 2024 TAX 2025 1ST
1	66 12 00000733	65X150 2SF2G .2238	2	JOHNSON, BRUCE P & KATHLEEN M 410 THE TERRACE SEA GIRT, NJ 410 THE TERRACE	08750 4	2039100 1271000 3310100		3310100			01	.00 16309.02 8154.51
2	66 13 00000734	85X245 IRR 2.5SFB .0000	2	FUGE, C DOUGLAS & CATHLEEN M 47 CHANDLER ROAD CHATHAM, NJ 406 THE TERRACE	07928 4	2296900 4268100 6565000		6565000			01	.00 32947.13 16473.57
3	66 14 00000735	75X175 IRR .0000	2	ROBERTO, JERRY T & JOAN R 404 THE TERRACE SEA GIRT, NJ 404 THE TERRACE	08750 4	2102900 2312600 4415500		4415500			02	.00 22102.26 11051.13
4	66 15 00000737	75X172 IRR 2SFB .0000	2	SEAR, THOMAS H 670 WEST END AVE, APT 5B NEW YORK, NY 400 THE TERRACE	10025 4	2100600 1225200 3325800		3325800			02	.00 16394.51 8197.26
5	66 16 00000736	65X150 2.5SF .2238	2	GREGG, HARRY & MARY 5 FOURTH AVENUE SEA GIRT, NJ 5 FOURTH AVENUE	08750	2061600 383900 2445500		2445500			01	.00 11940.28 5970.14
6	67 1 00001022	1.24 AC 1.2400	15C	BOROUGH OF SEA GIRT PO BOX 296 SEA GIRT, NJ WRECK POND	08750 5	214600 0 214600		*EXEMPT*			00	.00 .00 .00
7	67 2 00001024	63X250 IRR 1.5SF2G .0000	2	JONES, ROBERT & MCCULLOUGH, JENNIFE 3 SIXTH AVENUE SEA GIRT, NJ 3 SIXTH AVENUE	08750 5	1707800 193100 1900900		1900900			01	.00 9359.61 4679.81
8	67 3 00001023	65X225 IRR 2SF2G .0000	2	FRAWLEY, JAMES F & JOANNE 40 LOUISE LN STATEN ISLAND, NY 1 SIXTH AVENUE	10301 5	2012100 525200 2537300		2537300			01	.00 12527.89 6263.95
9	67 4.01 2 1	50X150 .1722	1	CONAGHAN, SEAN & JACQUELINE 501 THE TERRACE SEA GIRT, NJ 2 FIFTH AVE	08750 1E 5	2064200 0 2064200		2064200				.00 10115.63 5057.82
10	67 5.01 00001021	39451 SF 2SF .9057	2	HORAN, JOHN J JR & PATRICIA M 501 THE TERRACE SEA GIRT, NJ 501 THE TERRACE	08750 1E 5	4000400 1054900 5055300		5055300				.00 25111.40 12555.70
11	67 6 00001030	85X150 2SF .2927	2	SORANNO, CARL J & ELIZABETH 1 FIFTH AVENUE SEA GIRT, NJ 1 FIFTH AVENUE	08750 5	1914000 273300 2187300		2187300			01	.00 10775.35 5387.68
12	67 7 00001031	50X150 1SF .1722	2	DURRUA, CHERYL ANN 3 FIFTH AVE SEA GIRT, N J 3 FIFTH AVENUE	08750 5	1857800 173800 2031600		2031600			01	.00 9983.28 4991.64
13	67 8 00001032	50X150 1.5SF .1722	2	MULHOLLAND, JOHN & ELIZABETH 5 FIFTH AVENUE SEA GIRT, NJ 5 FIFTH AVENUE	08750 5	1857800 218200 2076000		2076000			01	.00 10207.30 5103.65
14	67 9 00001033	50X150 1SF .1722	2	FOLEY, HEATHER M 7 FIFTH AVE SEA GIRT, NJ 7 FIFTH AVENUE	08750 1E 5	1857800 140700 1998500		1998500			01	.00 9815.39 4907.70

27873000

0

67

12040000

39913000

9

1 L i n e	2 Block No. Lot No. Qualification Account No.	3 Land Dimensions Building Description Additional Lots Acreage Prop. Class	4 Owner's Name Address City State Property Location Billing Code Zip Code	5 Land Improvement Total	6 Exemptions Cd. Amount	7 Net Taxable Value	8 Deduct. Cd.Quan.	9 Special Tax Codes	10 Num Units	12 DED AMT 2024 TAX 2025 1ST
1	67 10 00001034	50X150 1.5SFB .1722	2 SIMON DEBRA A TRUST 20 LILLIAN LANE UPPER SADDLE RIVER NJ 9 FIFTH AVENUE 07458 5	1857800 1921000 3778800		3778800			01	.00 18955.61 9477.81
2	67 11 00001035	50X150 1.5SF .1722	2 FREDERICKS, THOMAS & SOFIA 11 FIFTH AVENUE SEA GIRT, NJ 11 FIFTH AVENUE 08750 5	2064200 610400 2674600		2674600			01	.00 13201.51 6600.76
3	67 12 00001036	50X150 1SF .1722	2 THURSTON, ROBERT & DONNA 13 FIFTH AVENUE SEA GIRT, NJ 13 FIFTH AVENUE 08750 5	1857800 161500 2019300		2019300			01	.00 9920.96 4960.48
4	67 13 00001037	50X150 2.5S/DET GAR .1722	2 PRINCE, ANTHONY P & MARY ELLEN 15 FIFTH AVENUE SEA GIRT, NJ 15 FIFTH AVENUE 08750 5	1857800 1798700 3656500		3656500			01	.00 18291.26 9145.63
5	67 14 00001025	50X200 2SF .2296	2 HAHN, KRISTINA 501 BEACON BOULEVARD SEA GIRT, NJ 501 BEACON BOULEVARD 08750 5	2076700 1689300 3766000		3766000			01	.00 18720.25 9360.13
6	67 15.01 00001026	84X200 2SF .3857	2 DORAN, EDWARD M & MARY J 503 BEACON BLVD SEA GIRT, NJ 503 BEACON BOULEVARD 08750 1E 5	1953200 224000 2177200		2177200			01	.00 10727.97 5363.99
7	67 17 00001028	67X167 IRR 2SF2G .0000	2 PETERSON, JOHN & KAREN L 535 LOCUST RD FLEMINGTON, NJ 4 SIXTH AVENUE 08822 5	1664500 418600 2083100		2083100			01	.00 10276.31 5138.16
8	67 18 00001029	50X220 IRR 2SF2G .0000	2 GRUBAUGH, RICHARD H & MARY H 2 SIXTH AVENUE SEA GIRT, NJ 2 SIXTH AVENUE 08750 5	1866800 447600 2314400		2314400			01	.00 11413.43 5706.72
9	68 1 00001010	50X150 2.5S/DG .1722	2 COOK, FRANCIS V 501 CHICAGO BOULEVARD SEA GIRT, NJ 501 CHICAGO BOULEVARD 08750 5	1857800 1906600 3764400		3764400			01	.00 18836.64 9418.32
10	68 2 00001011	50X150 1.5SF .1722	2 TORT, DENNIS & MIROSLAWA 503 CHICAGO BLVD SEA GIRT, NJ 503 CHICAGO BOULEVARD 08750 5	1857800 146700 2004500		2004500			01	.00 9845.77 4922.89
11	68 3 00001012	50X150 2SF .1722	2 SERZAN, JOSEPH E JR & MARY CLARE P 810 CRANFORD AVENUE WESTFIELD, NJ 505 CHICAGO BOULEVARD 07090 5	1857800 305800 2163600		2163600			01	.00 10796.46 5398.23
12	68 4 00001013	50X150 2S/B/DG .1722	2 CHASE, JOHN KUHLEMY & BONNIE BRISCO 507 CHICAGO BOULEVARD SEA GIRT, NJ 507 CHICAGO BOULEVARD 08750 5	2064200 1422900 3487100		3487100			01	.00 17309.15 8654.58
13	68 5 00001014	60X150 2SF .2066	2 LYNCH, JAMES & TARA 509 CHICAGO BOULEVARD SEA GIRT, NJ 509 CHICAGO BOULEVARD 08750 5	1880300 506700 2387000		2387000			01	.00 11781.66 5890.83
14	68 6 00001015	78X150 IRR 2SFB .0000	2 DONNELLY, JOSEPH D TRUST 513 CHICAGO BLVD SEA GIRT, NJ 513 CHICAGO BOULEVARD 08750 5	1733400 1119700 2853100		2853100			01	.00 14249.54 7124.77

26450100

0

68

12679500

39129600

6

1 L i n e	2 Block No. Lot No. Qualification Account No.	3 Land Dimensions Building Description Additional Lots Acreage Prop. Class	4 Owner's Name Address City State Property Location Billing Code Zip Code	5 Land Improvement Total	6 Exemptions Cd. Amount	7 Net Taxable Value	8 Deduct. Cd.Quan.	9 Special Tax Codes	10 Num Units	12 DED AMT 2024 TAX 2025 1ST
1	68 7 00001016	1.5SF .0000	1 510 BEACON, LLC 36 OLD FARM ROAD OAKHURST, NJ 510 BEACON BOULEVARD 07755 5	1784300 0 1784300		1784300			01	.00 8581.22 4290.61
2	68 8 00001017	85X150 2SF .2927	2 COUSO, ELIAS 39 QUINCY AVENUE KEARNY, NJ 508 BEACON BOULEVARD 07032 5	1721400 1695300 3416700		3416700			01	.00 17118.09 8559.05
3	68 9 00001018	50X150 2.5SF .1722	2 VIRGINIA VERAS 2015 REVOCABLE TRUST 2600 GULF SHORE BLVD N#66 NAPLES, FL 506 BEACON BOULEVARD 34103 5	2064200 1668400 3732600		3732600			01	.00 18635.28 9317.64
4	68 10 00001019	75X150 1.5SF .2583	2 CLARK, JOHN K & CYNTHIA M 143 BLACKBURN RD SUMMIT, NJ 502 BEACON BOULEVARD 07901 5	1701400 386800 2088200		2088200			01	.00 10305.67 5152.84
5	68 11 00001020	50X150 2SF .1722	2 CAVANAUGH, PATRICK G & LINDA D 500 BEACON BOULEVARD SEA GIRT, NJ 500 BEACON BOULEVARD 08750 5	1651400 346600 1998000		1998000			01	.00 9845.26 4922.63
6	69 1 00000997	50X150 2SF2G .1722	2 GRODECK, PAUL & JOAN 501 BROOKLYN BOULEVARD SEA GIRT, NJ 501 BROOKLYN BOULEVARD 08750 5	1857800 700400 2558200		2558200			01	.00 12644.80 6322.40
7	69 2 00000998	75X150 1SF .2583	2 KURTZ, JEFFREY & MARY JO 503 BROOKLYN BOULEVARD SEA GIRT, NJ 503 BROOKLYN BOULEVARD 08750 5	1914000 551300 2465300		2465300			01	.00 12180.78 6090.39
8	69 3 00000999	50X150 1SF .1722	2 BRENNAN, DANIEL PAUL & CATHERINE 505 BROOKLYN AVENUE SEA GIRT, NJ 505 BROOKLYN BOULEVARD 08750 5	1857800 427300 2285100		2285100	V 1 02		01	250.00 11014.60 5507.30
9	69 4 00001000	50X150 2SB .1722	2 CAMINITI, EDWARD & KATHLEEN 509 BROOKLYN BOULEVARD SEA GIRT, NJ 509 BROOKLYN BOULEVARD 08750 5	1857800 477000 2334800		2334800			01	.00 11515.40 5757.70
10	69 5 00001001	50X150 1SCBS .1722	2 MICHELE, DONNA M 101 BUCKHORN LN PO BOX 75 CANADENSIS, PA 511 BROOKLYN BOULEVARD 18325 5	1857800 145500 2003300		2003300			01	.00 9839.59 4919.80
11	69 6 00001002	50X150 2.5SFB .1722	2 513 BROOKLYN BOULEVARD, CO 513 BROOKLYN BOULEVARD SEA GIRT, NJ 513 BROOKLYN BOULEVARD 08750 5	2064200 564400 2628600		2628600			01	.00 14538.97 7269.49
12	69 7 00001003	107X150 IRR 2SF2G .0000	2 RATZ, ALBERT P & PATRICIA 515 BROOKLYN BOULEVARD SEA GIRT, NJ 515 BROOKLYN BOULEVARD 08750 5	1735400 215100 1950500		1950500			01	.00 9612.99 4806.50
13	69 8 00001004	63X151 IRR 1.5SF .0000	2 STREMPEK, JOSEPH & SHEA, JENNIFER 512 CHICAGO BOULEVARD SEA GIRT, NJ 512 CHICAGO BOULEVARD 08750 5	2096700 290200 2386900		2386900			01	.00 11750.24 5875.12
14	69 9 00001005	52X150 1SF .1791	2 PARADINE, ROBERT & JUDITH 510 CHICAGO BOULEVARD SEA GIRT, NJ 510 CHICAGO BOULEVARD 08750 5	1862300 145700 2008000		2008000			01	.00 9863.80 4931.90

1 Line	2 Block No. Lot No. Qualification Account No.	3 Land Dimensions Building Description Additional Lots Acreage Prop. Class	4 Owner's Name Address City State Property Location Billing Code Zip Code	5 Land Improvement Total	6 Exemptions Cd. Amount	7 Net Taxable Value	8 Deduct. Cd.Quan.	9 Special Tax Codes	10 Num Units	12 DED AMT 2024 TAX 2025 1ST
1	69 10 00001006	75X150 1SF1G .2583	2 HOPKINS, RAYMOND W & MAUREEN L 596 FAIRVIEW AVE WYCKOFF, NJ 07481 508 CHICAGO BOULEVARD 5	1914000 217400 2131400		2131400			01	.00 10492.61 5246.31
2	69 11 00001007	75X150 2.5SFB .2583	2 CAINE, PAUL & PAMELA 506 CHICAGO BOULEVARD SEA GIRT, NJ 08750 506 CHICAGO BOULEVARD 5	1701400 1291700 2993100		2993100			01	.00 14880.41 7440.21
3	69 12 00001008	75X150 1.5SF .2583	1 SNYDER, ARTHUR III & JACQUELYN 7 GLENNON FARM LANE LEBANON, NJ 08833 502 CHICAGO BOULEVARD 5	1914000 0 1914000		1914000			01	.00 9433.34 4716.67
4	69 13 00001009	50X150 2SF .1722	2 SNYDER, ARTHUR III & JACQUELYN D 7 GLENNON FARM LN LEBANON NJ 08833 500 CHICAGO BOULEVARD 5	2064200 885800 2950000		2950000			01	.00 15192.50 7596.25
5	70 1 00000981	50X150 1.5SF .1722	2 BUTLER, JOHN K JR 501 NEW YORK BOULEVARD SEA GIRT, NJ 08750 501 NEW YORK BOULEVARD 5	2064200 268300 2332500		2332500			01	.00 11471.63 5735.82
6	70 2.01 00000982	50X150 2SF .1722	2 MAGUIRE, JOHN & MARY ELIZABETH 503 NEW YORK BLVD SEA GIRT, NJ 08750 503 NEW YORK BOULEVARD 5	2064200 1182400 3246600		3246600			01	.00 16158.13 8079.07
7	70 2.02 00000983	50X150 2SF .1722	2 EGAN, JOSEPH V & YOLANDA L 505 NEW YORK BLVD SEA GIRT, NJ 08750 505 NEW YORK BOULEVARD	2064200 1355600 3419800		3419800			01	.00 17041.87 8520.94
8	70 3 00000983	50X150 1SF .1722	2 PATTON, VIRGINIA A 507 NEW YORK BOULEVARD SEA GIRT, NJ 08750 507 NEW YORK BOULEVARD 5	2064200 141300 2205500		2205500			01	.00 10829.94 5414.97
9	70 4 00000984	50X150 2.5SFB .1722	2 GRIFFIN, JOSEPH G SR & JANET B 509 NEW YORK BOULEVARD SEA GIRT, NJ 08750 509 NEW YORK BOULEVARD 5	2064200 1289400 3353600		3353600			01	.00 16709.18 8354.59
10	70 5 00000985	50X150 2.5S/DG .1722	2 HUBER, JOHN III & LORI PO BOX 2997 WESTFIELD, NJ 07091 511 NEW YORK BOULEVARD 5	2064200 1257000 3321200		3321200			01	.00 16533.56 8266.78
11	70 6 00000986	50X150 1SF .1722	2 HEALY, CYNTHIA T TRUST 161 MEADOWCROFT WAY SANTA ROSA, CA 95403 513 NEW YORK BOULEVARD 5	2064200 134000 2198200		2198200			01	.00 10792.86 5396.43
12	70 7 00000987	50X150 1SF .1722	2 ROHMANN, JAMES M & BETH 515 NEW YORK BLVD SEA GIRT, NJ 08750 515 NEW YORK BOULEVARD 5	2064200 145700 2209900		2209900			01	.00 10852.08 5426.04
13	70 8 00000988	50X150 2SFB .1722	2 McCONNELL, MICHAEL F & CAROL A 517 NEW YORK BOULEVARD SEA GIRT, NJ 08750 517 NEW YORK BOULEVARD 5	1857800 262500 2120300		2120300			01	.00 10431.33 5215.67
14	70 9 00000989	50X150 1SF .1722	2 LEVITZ, GERALD S & DIANE M 516 BROOKLYN BOULEVARD SEA GIRT, NJ 08750 516 BROOKLYN BOULEVARD 5	1651100 168800 1819900		1819900			01	.00 8944.52 4472.26

27616100

0

70

8599900

36216000

9

1 Line	2 Block No. Lot No. Qualification Account No.	3 Land Dimensions Building Description Additional Lots Acreage Prop. Class	4 Owner's Name Address City State Property Location Billing Code Zip Code	5 Land Improvement Total	6 Exemptions Cd. Amount	7 Net Taxable Value	8 Deduct. Cd.Quan.	9 Special Tax Codes	10 Num Units	12 DED AMT 2024 TAX 2025 1ST
1	70 10 00000990	50X150 2SF2G .1722	2 COMBS, PATRICE MARIE 11 CORN HILL DRIVE MORRISTOWN, NJ 514 BROOKLYN BOULEVARD 07960 5	1857800 393600 2251400		2251400			01	.00 11094.13 5547.07
2	70 11 00000991	50X150 1.5SF2G .1722	2 WEIGEL, KENNETH G 2710 FALLING TIMBER TRAIL EDGEWATER, MD 512 BROOKLYN BOULEVARD 21037 5	1857800 198800 2056600		2056600			01	.00 10109.45 5054.73
3	70 12 1279	50X150 1.5SF .1722	2 IATESTA, PAULINA C 63 DALE DRIVE CHATHAM, NJ 510 BROOKLYN BOULEVARD 07928 1E 5	1857800 127300 1985100		1985100			01	.00 9747.92 4873.96
4	70 13 1279	50X150 2SF2G .1722	2 CHOWANSKY, PAUL & JULIE 508 BROOKLYN BOULEVARD SEA GIRT, NJ 508 BROOKLYN BOULEVARD 08750 1E 5	1857800 560900 2418700		2418700			01	.00 11939.76 5969.88
5	70 14 00000993	50X150 1.5SF .1722	2 ROBINSON, NEIL E & MICHELE F 506 BROOKLYN BOULEVARD SEA GIRT, NJ 506 BROOKLYN BOULEVARD 08750 5	1857800 233100 2090900		2090900			01	.00 10282.49 5141.25
6	70 15 00000994	50X150 2S/FB/DET GAR .1722	2 TAGES, JOSE & NANCY 504 BROOKLYN BOULEVARD SEA GIRT, NJ 504 BROOKLYN BOULEVARD 08750 5	1857800 1608100 3465900		3465900			01	.00 17319.97 8659.99
7	70 16 00000995	100X150 2SFGA .3444	2 COOK, JANINE & CHRISTOPHER COOK 500 BROOKLYN BOULEVARD SEA GIRT, NJ 500 BROOKLYN BOULEVARD 08750 5	1970300 610200 2580500		2580500			01	.00 12768.40 6384.20
8	71 1 00000967	50X150 1SFB2G .1722	2 QUANE, THOMAS M 11 JOANNA COURT BASKING RIDGE, NJ 501 BALTIMORE BOULEVARD 07920 5	2064200 338500 2402700		2402700			01	.00 11826.98 5913.49
9	71 2 00000968	75X150 1.5SF .2583	2 C G C REALTY, LLC 106 ASHFORD RD CHERRY HILL, NJ 505 BALTIMORE BOULEVARD 08003 5	2126700 247600 2374300		2374300			01	.00 11688.96 5844.48
10	71 3 00000969	75X150 1SF .2583	2 MENDOZA, LINDA A 507 BALTIMORE BLVD SEA GIRT, NJ 507 BALTIMORE BOULEVARD 08750 5	2126700 263900 2390600		2390600			01	.00 11771.87 5885.94
11	71 4 00000970	75X150 1SF .2583	2 FLEISCHMAN, KEITH & LUCELENA 509 BALTIMORE BOULEVARD SEA GIRT, NJ 509 BALTIMORE BOULEVARD 08750 5	2126700 249200 2375900		2375900			01	.00 11697.71 5848.86
12	71 5 00000971	62.5X150 1.5CBS .2152	2 HILLENBRAND, BRUCE D & SARAH H 4 MANOR HILL ROAD SUMMIT, NJ 513 BALTIMORE BOULEVARD 07901 5	2094200 378400 2472600		2472600			01	.00 12182.84 6091.42
13	71 6 00000972	62.5X150 1.5SFG .2152	2 VIGNEC, JOHN H & MARY C 515 BALTIMORE BOULEVARD SEA GIRT, NJ 515 BALTIMORE BOULEVARD 08750 5	2094200 227000 2321200		2321200			01	.00 11418.07 5709.04
14	71 7 00000973	50X150 1.5SF .1722	2 KELLY, JEFFREY & JANET 517 BALTIMORE BOULEVARD SEA GIRT, NJ 517 BALTIMORE BOULEVARD 08750 5	2064200 162500 2226700		2226700			01	.00 10937.57 5468.79

27814000

0

71

5599100

33413100

7

1 L i n e	2 Block No. Lot No. Qualification Account No.	3 Land Dimensions Building Description Additional Lots Acreage Prop. Class	4 Owner's Name Address City State Property Location Billing Code Zip Code	5 Land Improvement Total	6 Exemptions Cd. Amount	7 Net Taxable Value	8 Deduct. Cd.Quan.	9 Special Tax Codes	10 Num Units	12 DED AMT 2024 TAX 2025 1ST
1	71 8.01 00000974	50X150 2.5SFB .1722	2 DECARIA, LAWRENCE J & JENNIFER B 514 NEW YORK BOULEVARD SEA GIRT, NJ 08750 514 NEW YORK BOULEVARD 5	2064200 1061400 3125600		3125600			01	.00 15618.41 7809.21
2	71 8.02 .1722	50X150 2.5SFB .1722	2 KUNZ, HERBERT J III & JENNIFER L 512 NEW YORK BOULEVARD SEA GIRT, NJ 08750 512 NEW YORK BOULEVARD 5	2064200 1117500 3181700		3181700			01	.00 15898.05 7949.03
3	71 9 00000975	75X150 2.5SFB .2583	2 GROPPI, STEVEN B & JANIS 16100 WEST BAY DR APT 250 JUPITER, FL 33477 510 NEW YORK BOULEVARD 5	2126700 1446200 3572900		3572900			01	.00 17824.67 8912.34
4	71 10 00000976	100X150 1SF .3444	2 CHAPIN, ANDREW N 508 NEW YORK BLVD SEA GIRT, NJ 08750 508 NEW YORK BOULEVARD 5	2189200 197900 2387100		2387100			01	.00 11760.03 5880.02
5	71 11 00000977	75X150 1.5SF .2583	2 ERTLE, DEIDRE A 504 NEW YORK BOULEVARD SEA GIRT, NJ 08750 504 NEW YORK BOULEVARD 5	2126700 323700 2450400		2450400			01	.00 12073.66 6036.83
6	71 12 00000978	50X150 1SFB .1722	2 WALSH, ALICE A 502 NEW YORK BOULEVARD SEA GIRT, NJ 08750 502 NEW YORK BOULEVARD 5	2064200 123900 2188100		2188100			01	.00 10742.39 5371.20
7	71 13 00000979	50X150 2.5SFB .1722	2 PALL, LARRY R & DEBORAH JO 500 NEW YORK BOULEVARD SEA GIRT, NJ 08750 500 NEW YORK BOULEVARD 5	2064200 840800 2905000		2905000			01	.00 14445.75 7222.88
8	72 1 00000949	50X150 2SF .1722	2 GALVIN, KEVIN P & KATHLEEN M 501 PHILADELPHIA BLVD SEA GIRT, NJ 08750 501 PHILADELPHIA BOULEVAR 6	2064200 751500 2815700		2815700			01	.00 13914.79 6957.40
9	72 2 00000950	50X150 2.5SF-2GAR .1722	2 HILLIARD, CHRISTIAN WINSOR & MOLLY 825 FAIRACRES AVENUE WESTFIELD, NJ 07090 503 PHILADELPHIA BLVD. 6	2064200 1680600 3744800		3744800			01	.00 18698.62 9349.31
10	72 3 00000951	50X150 2.5S/B .1722	2 KEANE, JOHN F JR, TRUSTEE 505 PHILADELPHIA BLVD SEA GIRT, NJ 08750 505 PHILADELPHIA BLVD 6	2064200 1940200 4004400		4004400			01	.00 20025.26 10012.63
11	72 4 00000952	50X150 SFD .1722	2 CLEARY, JOHN W & ELIZABETH 507 PHILADELPHIA BLVD. SEA GIRT, NJ 08750 507 PHILADELPHIA BLVD. 6	2064200 1550400 3614600		3614600			01	.00 18034.79 9017.40
12	72 5.01 00000953	50X150 2.5S/DET GAR .1722	2 DECKER, MICHAEL A & ROME, ROBIN H 509 PHILADELPHIA BLVD SEA GIRT, NJ 08750 509 PHILADELPHIA BLVD. 1E 6	2064200 1146800 3211000		3211000			01	.00 15965.00 7982.50
13	72 5.02 00000953	50X150 2.5S/DET GAR .1722	2 GRZELAK, BERNARD J & BURKE, KATHLEE 511 PHILADELPHIA BLVD. SEA GIRT, NJ 08750 511 PHILADELPHIA BLVD. 1E 6	2064200 1702400 3766600		3766600			01	.00 18811.92 9405.96
14	72 6 00000954	75X150 1SF .2583	2 HEMMING, CATHY D TRUST 255 WEST END AVE APT 9A NEW YORK NY 10023 513 PHILADELPHIA BLVD. 6	2126700 185200 2311900		2311900			01	.00 11373.78 5686.89

29211300

0

72

14068500

43279800

6

1 L i n e	2 Block No. Lot No. Qualification Account No.	3 Land Dimensions Building Description Additional Lots Acreage Prop. Class	4 Owner's Name Address City State Property Location Billing Code Zip Code	5 Land Improvement Total	6 Exemptions Cd. Amount	7 Net Taxable Value	8 Deduct. Cd.Quan.	9 Special Tax Codes	10 Num Units	12 DED AMT 2024 TAX 2025 1ST
1	72 7 00000955	75X150 2S/HFB/DG .2583	2 PARCELLS, JILL K 517 PHILADELPHIA BLVD. SEA GIRT, NJ 517 PHILADELPHIA BLVD.	08750 6 2126700 1924500 4051200		4051200			01	.00 20166.89 10083.45
2	72 8 00000956	60X150 2SF .2066	2 FORLENZA GROUP LLC 516 BALTIMORE BOULEVARD SEA GIRT, NJ 516 BALTIMORE BOULEVARD	08750 6 2089200 461600 2550800		2550800			01	.00 12578.36 6289.18
3	72 9 00000957	90X150 1.5SF .3099	2 GIBBS, JOHN J III & PATRICIA F 512 BALTIMORE BOULEVARD SEA GIRT, NJ 512 BALTIMORE BOULEVARD	08750 6 2056000 307400 2363400		2363400			01	.00 11653.42 5826.71
4	72 10 00000958	62.5X150 1SF .2152	2 HEDDEN, WILLIAM R III 510 BALTIMORE BLVD SEA GIRT, NJ 510 BALTIMORE BOULEVARD	08750 6 2094200 1013500 3107700		3107700			01	.00 15393.87 7696.94
5	72 11 00000959	62.5X150 1.5SF .2152	2 TYNER, GEORGIANNA 506 BALTIMORE BLVD SEA GIRT, N J 506 BALTIMORE BOULEVARD	08750 6 2094200 189500 2283700		2283700			01	.00 11228.03 5614.02
6	72 12 00000960	75X150 1.5SF .2583	2 HALL, CLIFFORD P & ROBERTA SCHEINER 504 BALTIMORE BOULEVARD SEA GIRT, NJ 504 BALTIMORE BOULEVARD	08750 6 2126700 170100 2296800		2296800			01	.00 11301.68 5650.84
7	72 13.01 00000961	50X150 2.5S .1722	2 SHPERUN, NATALIA 502 BALTIMORE BLVD SEA GIRT, NJ 502 BALTIMORE BOULEVARD	08750 2064200 1135800 3200000		3200000			01	.00 15927.92 7963.96
8	72 13.02 .1722	50X150 2.5SF .1722	2 VELA, JAMES & MARY LEAHY 500 BALTIMORE BOULEVARD SEA GIRT, NJ 500 BALTIMORE BOULEVARD	08750 2064200 911500 2975700		2975700			01	.00 14723.85 7361.93
9	73 1.01 00000927	100X150 2SF .3444	2 FABRY, JULES C & DORIS DIANE 501 BOSTON BLVD SEA GIRT, N J 501 BOSTON BOULEVARD	08750 2189200 637900 2827100		2827100	V 1 02		01	250.00 13734.31 6867.16
10	73 1.02 00000927	50X150 2SF .1722	2 HERRERA, GREGORY & KRISTIN L 505 BOSTON BLVD SEA GIRT NJ 505 BOSTON BOULEVARD	08750 2064200 802900 2867100		2867100			01	.00 14218.12 7109.06
11	73 2 00000928	50X150 2SF2G .1722	2 KIRK, JOHN E III & LISA M 507 BOSTON BOULEVARD SEA GIRT BORO, NJ 507 BOSTON BOULEVARD	08750 6 2064200 814600 2878800		2878800			01	.00 14233.57 7116.79
12	73 3 00000929	50X150 2.5SFB .1722	2 SHAUGHNESSY, MARY BETH 509 BOSTON BOULEVARD SEA GIRT, NJ 509 BOSTON BOULEVARD	08750 6 2064200 1164200 3228400		3228400			01	.00 16001.57 8000.79
13	73 4 00000930	50X150 1SF .1722	2 REDDY, C ALAN, ETALS 511 BOSTON BLVD SEA GIRT, NJ 511 BOSTON BOULEVARD	08750 6 2064200 126800 2191000		2191000			01	.00 10756.81 5378.41
14	73 5 00000931	75X150 1SF .2583	2 KREGG, ROBERT A & KATHY A, TRUSTEES 515 BOSTON BOULEVARD SEA GIRT, NJ 515 BOSTON BOULEVARD	08750 6 2126700 221900 2348600		2348600			01	.00 11559.18 5779.59

1 L i n e	2 Block No. Lot No. Qualification Account No.	3 Land Dimensions Building Description Additional Lots Acreage Prop. Class	4 Owner's Name Address City State Property Location Billing Code Zip Code	5 Land Improvement Total	6 Exemptions Cd. Amount	7 Net Taxable Value	8 Deduct. Cd.Quan.	9 Special Tax Codes	10 Num Units	12 DED AMT 2024 TAX 2025 1ST
1	73 6 00000932	75X150 2.5SFB .2583	2 WINANT, ROBERT E & MARIA T 517 BOSTON BOULEVARD SEA GIRT, NJ 517 BOSTON BOULEVARD 08750 6	2126700 1266900 3393600		3393600			01	.00 16927.02 8463.51
2	73 7 00000933	50X150 2SF2G .1722	2 SAYRE, DUDLEY 516 PHILADELPHIA BLVD SEA GIRT, NJ 516 PHILADELPHIA BLVD. 08750 6	2064200 577300 2641500		2641500			01	.00 13034.14 6517.07
3	73 8 00000934	50X150 2SF .1722	2 FLYNN, JOHN J & ANNABELLE S 514 PHILADELPHIA BLVD SEA GIRT, NJ 514 PHILADELPHIA BLVD. 08750 6	2064200 493400 2557600		2557600			01	.00 12609.78 6304.89
4	73 9 00000935	50X150 1SF .1722	2 ANTINORI, PAUL M & DEBORAH D 77 HUDSON ST, APT 2707 JERSEY CITY NJ 512 PHILADELPHIA BLVD. 07302 6	2064200 234700 2298900		2298900			01	.00 11302.19 5651.10
5	73 10 00000936	50X150 2.5SF .1722	2 DALE, JAMES & MARGARET 17 STUYVESANT OVAL, 12-B NEW YORK, NY 510 PHILADELPHIA BLVD. 10009 6	2064200 1220300 3284500		3284500			01	.00 16417.17 8208.59
6	73 11 00000937	50X150 1.5SF .1722	2 COPPOLA, JENNIFER, ET ALS 412 CASINO AVE CRANFORD, NJ 508 PHILADELPHIA BLVD. 07016 6	2064200 213400 2277600		2277600			01	.00 11194.56 5597.28
7	73 12 00000938	50X150 2.5SFB .1722	2 HAUKE, RICHARD T & MARY CATHERINE 506 PHILADELPHIA BLVD SEA GIRT, NJ 506 PHILADELPHIA BOULEVAR 08750 6	2064200 1136000 3200200		3200200			01	.00 15927.41 7963.71
8	73 13 00000939	50X150 2SF2G .1722	2 CUNNINGHAM, THEODORE SANDS 504 PHILADELPHIA BLVD. SEA GIRT, NJ 504 PHILADELPHIA BLVD. 08750 6	2064200 215300 2279500		2279500			01	.00 11204.34 5602.17
9	73 14 00000940	50X150 1.5SF .1722	1 SCRIB, ROBERT P & KAREN ANN, TRUSTEES 69 HUNTERS LANE GLEN MILLS, PA 502 PHILADELPHIA BLVD. 19342 6	2064200 0 2064200		2064200			01	.00 12253.17 6126.59
10	73 15 00000941	50X150 2SF .1722	2 HAWLEY, PETER B & CHRISTINA DEOUDS 500 PHILADELPHIA BLVD SEA GIRT, NJ 500 PHILADELPHIA BLVD. 08750 6	2064200 342300 2406500		2406500			01	.00 11846.55 5923.28
11	74 1 00000909	50X150 2SF2G .1722	2 DOYLE, JOSEPH J & CATHERINE M 78 SEVEN OAKS DRIVE SUMMIT, NJ 501 CRESCENT PARKWAY 07901 6	2064200 376800 2441000		2441000			01	.00 12020.62 6010.31
12	74 2 00000910	60X150 2SF2G .2066	2 BAESZLER, HELENE 503 CRESCENT PARKWAY SEA GIRT, NJ 503 CRESCENT PARKWAY 08750 6	2089200 364300 2453500		2453500	W 1 01		01	250.00 11836.02 5918.01
13	74 3 00000911	90X150 2.5S/BIG/B .3099	2 KOREYVA, STANLEY J & GAYLE HOFFMAN 507 CRESCENT PARKWAY SEA GIRT, NJ 507 CRESCENT PARKWAY 08750 6	2164200 2561300 4725500		4725500			01	.00 23836.26 11918.13
14	74 4 00000912	50X150 3S/B .1722	2 BARKLEY, JAN C & JEWEL E 509 CRESCENT PARKWAY SEA GIRT, NJ 509 CRESCENT PARKWAY 08750 1E 6	2064200 1387300 3451500		3451500			01	.00 17186.07 8593.04

W01 250

29086300

0

74

10389300

39475600

4

1 Line	2 Block No. Lot No. Qualification Account No.	3 Land Dimensions Building Description Additional Lots Acreage	Prop. Class	4 Owner's Name Address City State Property Location	5 Billing Code Zip Code	6 Land Improvement Total	7 Exemptions Cd. Amount	8 Net Taxable Value	9 Deduct. Cd.Quan.	10 Special Tax Codes	11 Num Units	12 DED AMT 2024 TAX 2025 1ST
1	74 5 00000913	100X150 1SF .3444	2	POVERMAN, DAVID H. & ROSEMARIE D. 511 CRESCENT PARKWAY SEA GIRT, NJ 511 CRESCENT PARKWAY	08750 6	2189200 281500 2470700		2470700			01	.00 12182.33 6091.17
2	74 6 00000914	75X146 IRR 2.5S/DET GAR .0000	2	CANCRO, JOHN 515 CRESCENT PARKWAY SEA GIRT, NJ 515 CRESCENT PARKWAY	08750 6	2124800 1932500 4057300		4057300			01	.00 20383.70 10191.85
3	74 7 00000915	75X110 IRR 2SF .0000	2	CONTE, ROBERT & CARRIE 517 CRESCENT PARKWAY SEA GIRT, NJ 517 CRESCENT PARKWAY	08750 6	2106100 349500 2455600		2455600			01	.00 12098.38 6049.19
4	74 8 00000916	75X128 IRR 2.5SF2G .0000	2	BURKE, JOHN J & GERTRUDE K 521 CRESCENT PARKWAY SEA GIRT, NJ 521 CRESCENT PARKWAY	08750 6	2113600 531400 2645000		2645000			01	.00 13056.28 6528.14
5	74 9 00000917	130X125 IRR 2SF2G .0000	2	COLLINS, CHRISTOPHER & JEANNIE 305 RIVERSIDE DRIVE #8B NEW YORK, NY 520 BOSTON BOULEVARD	10025 6	2025400 294200 2319600		2319600			01	.00 11454.63 5727.32
6	74 10 00000918	62.5X125 2SFB .1794	2	INDELLI, JANET E & JOHN MOK 66 HEMLOCK TERRACE WAYNE NJ 516 BOSTON BOULEVARD	07470 6	2086500 580100 2666600		2666600			01	.00 13163.40 6581.70
7	74 11 00000919	62.5X125 1SF .1794	2	LIVOLSI, TIMOTHY J & MARY BETH 514 BOSTON BOULEVARD SEA GIRT, NJ 514 BOSTON BOULEVARD	08750 6	2086500 1403500 3490000		3490000			01	.00 17467.26 8733.63
8	74 12 00000920	75X150 2SF .2583	1	BUTLER, ROBERT C & CAREN J 355 E VIRGINIA AVENUE MANASQUAN, NJ 512 BOSTON BOULEVARD	08736 6	2126700 0 2126700		2126700			01	.00 12460.94 6230.47
9	74 13 00000921	75X150 2SF2G .2583	2	ARTHERHOLT, JEFFREY & NOELLE 508 BOSTON BOULEVARD SEA GIRT, NJ 508 BOSTON BOULEVARD	08750 6	2126700 1356500 3483200		3483200			01	.00 17295.25 8647.63
10	74 14 00000922	50X150 1SF .1722	2	KELLY, KENNETH J & JOAN C 39 RAMSEY DR SUMMIT, NJ 506 BOSTON BOULEVARD	07901 6	2064200 476400 2540600		2540600			02	.00 12523.78 6261.89
11	74 15 00000923	50X150 2SF .1722	2	KELLY, JOHN SR&VIRGINIA LOGEL KELLY 504 BOSTON BLVD. SEA GIRT, N.J. 504 BOSTON BOULEVARD	08750 6	2064200 752800 2817000		2817000			01	.00 13921.48 6960.74
12	74 16 00000924	50X150 2.5SF-1GAR .1722	2	MILLER, LAUREN 502 BOSTON BOULEVARD SEA GIRT, NJ 502 BOSTON BOULEVARD	08750 6	2064200 1731200 3795400		3795400			01	.00 18962.82 9481.41
13	74 17 00000925	50X150 2SF .1722	2	PRINCIOTTO, SALVATORE B & DEBORAH B 7 MARJO CT WOODCLIFF LAKE, NJ 500 BOSTON BOULEVARD	07677 6	2064200 429000 2493200		2493200			01	.00 12284.30 6142.15
14	75 1 00000926	0.85 AC .8500	15C	BOROUGH OF SEA GIRT PO BOX 296 SEA GIRT, NJ THE PLAZA	08750 6	1147500 6600 1154100		*EXEMPT*			00	.00 .00 .00

27242300

0

75

10118600

37360900

1

1 Line	2 Block No. Lot No. Qualification Account No.	3 Land Dimensions Building Description Additional Lots Acreage	4 Owner's Name Address City State Property Location	5 Billing Code Zip Code	6 Land Improvement Total	7 Exemptions Cd. Amount	8 Net Taxable Value	9 Deduct. Cd.Quan.	10 Special Tax Codes	11 Num Units	12 DED AMT 2024 TAX 2025 1ST
1	76 1 00000884	75X150 1SFS .2583	4A 501 WASHINGTON BLVD, LLC % SITAR CO 1481 OAK TREE ROAD . ISELIN, NJ 08830 501 WASHINGTON BOULEVARD 6		626900 81600 708500		708500			01	.00 3561.23 1780.62
2	76 2 00000885	35X150 1SCBS .1205	4A 503 WASHINGTON BLVD., LLC 1481 OAK TREE ROAD ISELIN, NJ 08830 503 WASHINGTON BOULEVARD 6		478100 185200 663300		663300			01	.00 3338.75 1669.38
3	76 3 00000886	165X150 1.5SF .5682	4A KINEAVY, FRANCIS W %RODS TAVERN 507 WASHINGTON BLVD SEA GIRT, N J 08750 507 WASHINGTON BOULEVARD 6		1856300 1042900 2899200		2899200			01	.00 14652.78 7326.39
4	76 4 00000887	33X150 & 116X150 2SFCBS&1SFCBS 5 .0000	IRR 4A JUST US 3, LLC PO BOX 447 BRIELLE, NJ 08730 523-533 WASHINGTON BLVD. 6		1454200 926200 2380400		2380400			01	.00 12053.06 6026.53
5	76 6 00000889	100X125 2SFCBS .2870	4A 519 WASHINGTON SG, LLC 535-541 WASHINGTON BLVD. SEA GIRT, NJ 08750 535-541 WASHINGTON BLVD. 6		748100 1825900 2574000		2574000			01	.00 13044.44 6522.22
6	76 7 00000890	50X137.5 2SF .1578	4A BRENNAN, E THOMAS JR PO BOX 441 SEA GIRT, NJ 08750 545 WASHINGTON BOULEVARD 6		668900 514400 1183300		1183300			00	.00 5991.00 2995.50
7	76 8 00000891	50X130 IRR 2SF .0000	4A OCEAN POINTE ASSOCIATES, L.L.C. 555 WASHINGTON BOULEVARD SEA GIRT, NJ 08750 812-814 THE PLAZA 6		691400 431500 1122900		1122900			01	.00 5679.94 2839.97
8	76 9 00000892	50X125 IRR 2SCBS .0000	4A DECRESCE, CHRISTOPHER 810 THE PLAZA SEA GIRT, NJ 08750 810 THE PLAZA 6		635300 606000 1241300		1241300			01	.00 6294.85 3147.43
9	76 10 00000893	COMMON ELEMENT .0000	15F THE PLAZA 800-804 THE PLAZA SEA GIRT, NJ 08750 800-804 THE PLAZA #1 2E 6		0 0 0		*EXEMPT*				.00 .00 .00
10	76 10.01 00000893	2SF .0000	4A THOMSON, EDWARD H., III & SANDRA PO BOX 260, 800 THE PLAZA SEA GIRT, NJ 08750 800-804 THE PLAZA #1 2E 6		295000 58100 353100		353100			00	.00 1895.72 947.86
11	76 10.02 00000894	2SF .0000	4A THOMSON, EDWARD H. III, & SANDRA PO BOX 260, 800 THE PLAZA SEA GIRT, NJ 08750 800-804 THE PLAZA #2 2E 6		295000 57900 352900		352900			00	.00 1894.69 947.35
12	76 10.03 00000895	2SF .0000	4A RMB & LJB, LLC 2521 MAHOGANY TRAIL MANASQUAN, NJ 08736 800-804 THE PLAZA #3 6		295000 63800 358800		358800			00	.00 1925.07 962.54
13	76 10.05 00000896	2SF .0000	4A KK PROPERTIES LLC 701 NEW YORK BLVD SEA GIRT, N J 08750 800-804 THE PLAZA #5 2E 6		295000 80300 375300		375300			00	.00 2010.05 1005.03
14	76 10.06 00000897	2SF .0000	4A ROSSO FINANCIAL GROUP, LLC 800-804 THE PLAZA #6 SEA GIRT, NJ 08750 800-804 THE PLAZA #6 2E 6		295000 49400 344400		344400			00	.00 1850.91 925.46

8634200

0

76

5923200

14557400

10.06

1 L i n e	2 Block No. Lot No. Qualification Account No.	3 Land Dimensions Building Description Additional Lots Acreage Prop. Class	4 Owner's Name Address City State Property Location Billing Code Zip Code	5 Land Improvement Total	6 Exemptions Cd. Amount	7 Net Taxable Value	8 Deduct. Cd.Quan.	9 Special Tax Codes	10 Num Units	12 DED AMT 2024 TAX 2025 1ST
1	76 10.07 00000898	2SF .0000	4A ROSSO FINANCIAL GROUP, LLC 800-804 THE PLAZA #7 SEA GIRT, NJ 800-804 THE PLAZA #7 08750 2E 6	295000 50000 345000		345000			00	.00 1854.00 927.00
2	76 10.08 00000899	2SF .0000	4A KK PROPERTIES LLC 701 NEW YORK BLVD SEA GIRT, N J 800-804 THE PLAZA #8 08750 2E 6	295000 73400 368400		368400			00	.00 1974.51 987.26
3	76 10.09 00000900	2SF .0000	4A RING OF KERRY, LLC 800 THE PLAZA, SUITE 9 SEA GIRT, NJ 800-804 THE PLAZA #9 08750 2E 6	295000 57900 352900		352900			00	.00 1951.85 975.93
4	76 10.10 00000901	2SF .0000	4A CARDINAL PARTNERSHIP LLC 2411 ATLANTIC AVE STE 2B WALL, NJ 800-804 THE PLAZA #10 08738 2E 6	590000 130300 720300		720300			00	.00 3864.05 1932.03
5	76 11 00000902	100X115 IRR 1SF .0000	2 HINDMAN, SUSAN V. 520 CRESCENT PKWY. SEA GIRT, NJ 518 CRESCENT PARKWAY 08750 6	2166700 136600 2303300		2303300			01	.00 11334.12 5667.06
6	76 12 00000903	50X140 IRR 1SF .0000	2 GITHENS, PAUL M & SUZANNE 516 CRESCENT PARKWAY SEA GIRT, NJ 516 CRESCENT PARKWAY 08750 6	2061700 279600 2341300		2341300			01	.00 11515.92 5757.96
7	76 13 00000904	75X155 IRR 1SF .0000	2 CRESCENT PAKWAY LLC 2052 BALLEE CORNER RD WALL NJ 512 CRESCENT PARKWAY 07719 6	2127300 572700 2700000		2700000			01	.00 13335.93 6667.97
8	76 14 00000905	75X150 2SB .2583	2 LUGO, RICHARD O & KAREN M 510 CRESCENT PARKWAY SEA GIRT, NJ 510 CRESCENT PARKWAY 08750 6	1807700 1714300 3522000		3522000			01	.00 17635.16 8817.58
9	76 15 00000906	75X150 1.5SFB .2583	2 REINHART, DONNA KARAM 402 BEACON COURT LANSDALE, PA 508 CRESCENT PARKWAY 19446 6	2126700 252100 2378800		2378800			01	.00 11712.13 5856.07
10	76 16 00000907	75X150 1.5SF .2583	2 BAESZLER, WILLIAM 504 CRESCENT PARKWAY SEA GIRT, NJ 504 CRESCENT PARKWAY 08750 6	2126700 171700 2298400		2298400			01	.00 11305.80 5652.90
11	76 17 00000908	75X150 2.5SFB .2583	2 WALSIFER, NICHOLAS F & KERRI L 500 CRESCENT PARKWAY SEA GIRT, NJ 500 CRESCENT PARKWAY 08750 6	2126700 1196700 3323400		3323400			01	.00 16568.58 8284.29
12	77 1 00000866	100X150 2SB .3444	2 JENNINGS, MERLYN C, CO-TRUST,ET AL 4405 DOVER COURT UNIT 404 NAPLES, FL 501 TRENTON BOULEVARD 34105 6	1751400 1651700 3403100		3403100			01	.00 17056.29 8528.15
13	77 2.01 00000867	50X150 2.5S/GAR .1722	2 DOWNEY, THOMAS & SARAH 503 TRENTON BOULEVARD SEA GIRT, NJ 503 TRENTON BOULEVARD 08750 1W 6	1651400 1708400 3359800		3359800				.00 16817.33 8408.67
14	77 2.02 00000867	50X150 2.5S/DG .1722	2 SAVINO, LEONARD JR & LORETTA A 505 TRENTON BLVD SEA GIRT, NJ 505 TRENTON BOULEVARD 08750 1W 6	2064200 1276200 3340400		3340400				.00 16567.55 8283.78

21485500

0

77

9271600

30757100

2.02

1 L i n e	2 Block No. Lot No. Qualification Account No.	3 Land Dimensions Building Description Additional Lots Acreage Prop. Class	4 Owner's Name Address City State Property Location Billing Code Zip Code	5 Land Improvement Total	6 Exemptions Cd. Amount	7 Net Taxable Value	8 Deduct. Cd.Quan.	9 Special Tax Codes	10 Num Units	12 DED AMT 2024 TAX 2025 1ST
1	77 3 00000868	70X150 IRR 1SF .0000	2 WARD, JOHN J III & MARILYN 509 TRENTON BLVD SEA GIRT NJ 509 TRENTON BLVD 08750 6	1692800 399200 2092000		2092000			01	.00 10323.69 5161.85
2	77 4 00000869	50X145 IRR 2SB .0000	4A WPM 511 SEA GIRT, LLC 302 CRESCENT PARKWAY SEA GIRT, NJ 511 SEA GIRT AVENUE 08750 6	641200 346000 987200		987200			01	.00 4986.23 2493.12
3	77 5 00000870	50X256 IRR 1.5SB .0000	4A JTAS REALTY LIMITED LIABILITY CO 4 SWIMMING RIVER ROAD LINCROFT, NJ 526-528 WASHINGTON BLVD. 07738 6	659100 1916900 2576000		2576000			00	.00 13073.79 6536.90
4	77 6 00000871	53X108 IRR 1.5SB .0000	2 URBINATO, KATHLEEN M 818 SHACKAMAXON DRIVE WESTFIELD, NJ 515 SEA GIRT AVENUE 07090 6	773300 266700 1040000		1040000			01	.00 6853.11 3426.56
5	77 7 .0000	COMMON ELEMENT 15F .0000	GOVERNOR'S COURT 534 WASHINGTON BLVD SEA GIRT, NJ 534 WASHINGTON BLVD 08750 2E 6	0 0 0		*EXEMPT*				.00 .00 .00
6	77 7.01	CONDO 1SFCBB .0000	2 RUSZALA, GARY F & EILEEN M, TRUSTEES 534 WASHINGTON BLVD. #2 SEA GIRT, NJ 534 WASHINGTON BLVD. #2 08750 2E 6	447200 111900 559100		559100	V 1 01		01	250.00 2375.99 1188.00
7	77 7.02	CONDO 1SFCBB .0000	2 MOUNTFORD, EILEEN F 534 WASHINGTON BLVD #1 SEA GIRT, NJ 534 WASHINGTON BLVD. #12 08750 2E 6	447200 111200 558400		558400			01	.00 2617.23 1308.62
8	77 7.03	CONDO 1SFCBB .0000	2 MOUNTFORD, EILEEN 534 WASHINGTON BLVD. #1 SEA GIRT, NJ 534 WASHINGTON BLVD. #1 08750 2E 6	447200 117400 564600		564600			01	.00 2648.13 1324.07
9	77 7.04	CONDO 1SFCBB .0000	2 LAKE, WILLIAM M & DEBORAH B 28 LEXINGTON DRIVE PENNINGTON, NJ 534 WASHINGTON BLVD. #11 08534 2E 6	447200 112200 559400		559400			01	.00 2622.38 1311.19
10	77 7.05	CONDO 1SFCBB .0000	2 MOUNTFORD, EILEEN 534 WASHINGTON BLVD. #1 SEA GIRT, NJ 534 WASHINGTON BLVD. #3 08750 2E 6	447200 89900 537100		537100			01	.00 2510.11 1255.06
11	77 7.06	CONDO 1SFCBB .0000	2 PUKAS, NICHOLAS J JR & LUCILLE 16 CARLYLE COURT CARLSTADT, NJ 534 WASHINGTON BLVD. #13 07072 2E 6	447200 89000 536200		536200			01	.00 2505.99 1253.00
12	77 7.07	CONDO 1SFCBB .0000	2 DESMOND, MICHAEL J, ETAL 534 WASHINGTON BLVD #4 Y SEA GIRT, NJ 534 WASHINGTON BLVD. #4 08750 2E 6	447200 100700 547900		547900			01	.00 2564.19 1282.10
13	77 7.08	CONDO 1SFCBB .0000	2 CONWAY, JACLYN E 130 SQUAN BEACH DRIVE MANTOLOKING, NJ 534 WASHINGTON BLVD. #14 08738 2E 6	447200 102200 549400		549400			01	.00 2572.43 1286.22
14	77 7.09	CONDO 1SFCBB .0000	2 BORLAND, SCOTT & KRISTEN 534 WASHINGTON BLVD, #5 SEA GIRT, NJ 534 WASHINGTON BLVD. #5 08750 2E 6	447200 107300 554500		554500			01	.00 2597.66 1298.83

1 L i n e	2 Block No. Lot No. Qualification Account No.	3 Land Dimensions Building Description Additional Lots Acreage Prop. Class	4 Owner's Name Address City State Property Location Billing Code Zip Code	5 Land Improvement Total	6 Exemptions Cd. Amount	7 Net Taxable Value	8 Deduct. Cd.Quan.	9 Special Tax Codes	10 Num Units	12 DED AMT 2024 TAX 2025 1ST
1	77 7.10	CONDO 1SFCBB .0000	2 FRAYER FAMILY TRUST 39 PARK EDGE UNIT GL-C BERKELEY HEIGHTS, NJ 534 WASHINGTON BLVD. #15 07922 2E 6	447200 126600 573800		573800			01	.00 2694.48 1347.24
2	77 7.11	CONDO 1SFCBB .0000	2 ALLAN WILLIAMSON SUPPORT TST%FARLEY PO BOX 43269 UPPER MONTCLAIR, NJ 534 WASHINGTON BLVD. #6 07043 2E 6	447200 88500 535700		535700			01	.00 2503.42 1251.71
3	77 7.12	CONDO 1SFCBB .0000	2 MOUNTFORD, EILEEN F 534 WASHINGTON BLVD #1 SEA GIRT, NJ 534 WASHINGTON BLVD. #16 08750 2E 6	447200 100100 547300		547300			01	.00 2561.61 1280.81
4	77 7.13	CONDO 1SFCBB .0000	2 RUFFING, RITA 534 WASHINGTON BLVD, #7 SEA GIRT, NJ 534 WASHINGTON BLVD. #7 08750 2E 6	447200 90700 537900		537900			01	.00 2514.75 1257.38
5	77 7.14	CONDO 1SFCBB .0000	2 REEVES, EMILY K 534 WASHINGTON BLVD #17 SEA GIRT, NJ 534 WASHINGTON BLVD. #17 08750 2E 6	447200 103600 550800		550800			01	.00 2579.12 1289.56
6	77 7.15	CONDO 1SFCBB .0000	2 GRASSO, KATHERINE 534 WASHINGTON BLVD #8 SEA GIRT, NJ 534 WASHINGTON BLVD. #8 08750 2E 6	447200 103000 550200		550200			01	.00 2576.55 1288.28
7	77 7.16	CONDO 1SFCBB .0000	2 THIEDE, SYLVIA 534 WASHINGTON BLVD #18 SEA GIRT, NJ 534 WASHINGTON BLVD. #18 08750 2E 6	447200 100200 547400		547400			01	.00 2562.13 1281.07
8	77 7.17	CONDO 1SFCBB .0000	2 FORLENZA, PETER & ELLEN 534 WASHINGTON BLVD #9 SEA GIRT, NJ 534 WASHINGTON BLVD. #9 08750 2E 6	447200 125400 572600		572600			01	.00 2688.30 1344.15
9	77 7.18	CONDO 1SFCBB .0000	2 CARENZA, WAYNE & NORA 534 WASHINGTON BLVD #19 SEA GIRT, NJ 534 WASHINGTON BLVD #19 08750 2E 6	447200 113200 560400		560400			01	.00 2627.53 1313.77
10	77 7.19	CONDO 1SFCBB .0000	2 MILNE, LINDA JILL 2545 RIVER ROAD MANASQUAN, NJ 534 WASHINGTON BLVD. #10 08736 2E 6	447200 123100 570300		570300			01	.00 2676.97 1338.49
11	77 7.20	CONDO 1SFCBB .0000	2 COLLINS, JEAN E 534 WASHINGTON BLVD UN 20 SEA GIRT NJ 534 WASHINGTON BLVD. #20 08750 2E 6	447200 128700 575900		575900			01	.00 2704.78 1352.39
12	77 8 00000873	50X138 IRR 2SF .0000	4A T SQUARE PROPERTIES, LLC 61 COWART STREET MANASQUAN, NJ 544-546 WASHINGTON BLVD. 08736 6	637700 497200 1134900		1134900			01	.00 5746.89 2873.45
13	77 9 00000874	42X110 IRR 1SFB .0000	4A ADONAI REALTY, LLC 4 SWIMMING RIVER ROAD LINCROFT, NJ 548 WASHINGTON BOULEVARD 07738 6	613300 239000 852300		852300			01	.00 4291.50 2145.75
14	77 10 00000875	100X90 IRR 2SF .0000	4A SCHWIER, HENRY S JR & PHILIP C M 600 WASHINGTON BLVD. SEA GIRT, NJ 600 WASHINGTON BOULEVARD 08750 6	755700 436500 1192200		1192200			01	.00 6044.04 3022.02

6925900

0

77

2375800

9301700

10

1 L i n e	2 Block No. Lot No. Qualification Account No.	3 Land Dimensions Building Description Additional Lots Acreage Prop. Class	4 Owner's Name Address City State Property Location Billing Code Zip Code	5 Land Improvement Total	6 Exemptions Cd. Amount	7 Net Taxable Value	8 Deduct. Cd.Quan.	9 Special Tax Codes	10 Num Units	12 DED AMT 2024 TAX 2025 1ST
1	77 11 00000876	50X121 2SFCB .1389	4A JCK INVESTMENTS LLC%S/L MULLIGAN 10 PEARCE AVENUE MANASQUAN, NJ 08736 530-532 WASHINGTON BLVD. 2E 6	632900 486600 1119500		1119500			01	.00 5667.58 2833.79
2	77 12 00000878	50X137 IRR 2SFB .0000	4A WPM 522 WASHINGTON, LLC 302 CRESCENT PARKWAY SEA GIRT, NJ 08750 522-524 WASHINGTON BLVD. 2E 6	637700 352300 990000		990000			01	.00 5000.65 2500.33
3	77 13 00000879	69X151 IRR 1.5SF .0000	4A E & V WESTPHAL, LLC 302 CRESCENT PARKWAY SEA GIRT, NJ 08750 516-520 WASHINGTON BOULEV 6	686400 469000 1155400		1155400			02	.00 5808.17 2904.09
4	77 14 00000880	50X160 2SCBS .1837	4A TURTON REALTY II, LLC 511 FORMAN AVENUE POINT PLEASANT BEACH, NJ 08742 512-514 WASHINGTON BLVD. 2E 6	677500 229900 907400		907400			00	.00 4567.02 2283.51
5	77 15 00000881	50X160 2SF&CB .1837	4A MARRONE, JOSEPH & MARIE 508 WASHINGTON BOULEVARD SEA GIRT, NJ 08750 508-510 WASHINGTON BLVD. 2E 6	643600 380500 1024100		1024100			00	.00 5176.27 2588.14
6	77 16 00000882	100X95 IRR 1SF .0000	4A SITCO SEA GIRT, LLC 1481 OAK TREE ROAD ISELIN, NJ 08830 500 WASHINGTON BOULEVARD 2E 6	568800 5600 574400		574400			01	.00 2870.61 1435.31
7	77 17 00000883	45X100 IRR 1SF .0000	2 SEA GIRT FIFTH AVENUE, LLC % SITAR 1481 OAK TREE ROAD ISELIN, NJ 08830 905 FIFTH AVENUE 6	1120700 100500 1221200		1221200			01	.00 5996.66 2998.33
8	78 1 00001157	1.60 AC 1SF 1.6000	15C BOROUGH OF SEA GIRT PO BOX 296 SEA GIRT, NJ 08750 RAILROAD PLAZA 6	2848000 207500 3055500		*EXEMPT*			00	.00 .00 .00
9	79 1 00000942	50X150 1SCBS .1722	2 CAVAZINI, ROBERT M & WINIFRED C 601 BOSTON BLVD SEA GIRT, N J 08750 601 BOSTON BOULEVARD 6	1651400 290900 1942300		1942300			01	.00 9563.04 4781.52
10	79 2 00000943	50X150 1.5SF .1722	2 AMBROSINI, DANIEL & JUDITH 603 BOSTON BLVD SEA GIRT, NJ 08750 603 BOSTON BOULEVARD 6	1651400 250800 1902200		1902200			01	.00 9360.64 4680.32
11	79 3 00000944	50X150 2SFB .1722	2 FATENKO, ALEXANDER & EVA M 605 BOSTON BOULEVARD SEA GIRT BORO, NJ 08750 605 BOSTON BOULEVARD	1651400 1025500 2676900		2676900			01	.00 13339.53 6669.77
12	79 4 00000945	89X151 IRR 2SF .0000	2 LEONARD, MARGARET A 607 BOSTON BOULEVARD SEA GIRT, NJ 08750 607 BOSTON BOULEVARD 6	1727400 242200 1969600		1969600			01	.00 9708.78 4854.39
13	79 5 00000946	62X151 IRR 2SF .0000	2 BYRNE, GREGORY & MEGAN 606 PHILADELPHIA BLVD SEA GIRT, NJ 08750 606 PHILADELPHIA BLVD. 6	1675400 286200 1961600		1961600			01	.00 9663.46 4831.73
14	79 6 00000947	75X150 2SF2G .2583	2 FALIVENE, MARIA 604 PHILADELPHIA BLVD. SEA GIRT, NJ 08750 604 PHILADELPHIA BLVD. 6	1701400 583200 2284600		2284600			01	.00 11298.59 5649.30

15026000

0

79

4703200

19729200

6

1 L i n e	2 Block No. Lot No. Qualification Account No.	3 Land Dimensions Building Description Additional Lots Acreage Prop. Class	4 Owner's Name Address City State Property Location Billing Code Zip Code	5 Land Improvement Total	6 Exemptions Cd. Amount	7 Net Taxable Value	8 Deduct. Cd.Quan.	9 Special Tax Codes	10 Num Units	12 DED AMT 2024 TAX 2025 1ST
1	79 7 00000948	75X150 1SCBS2G .2583	2 HUSSELMAN, JOHN PO BOX 164 SEA GIRT, NJ 600 PHILADELPHIA BLVD. 08750 6	1701400 282400 1983800		1983800			01	.00 9777.79 4888.90
2	80 1 00000962	50X150 1SF .1722	2 WICKERSTY, CATHERINE & PAULA 601 PHILADELPHIA BLVD SEA GIRT, NJ 601 PHILADELPHIA BOULEVARD 08750 6	1651400 48600 1700000		1700000	V 1 01		01	250.00 8505.00 4252.50
3	80 2 00000963	60X150 1SF .2066	2 MCCARTHY, MAIRAED 603 PHILADELPHIA BLVD. SEA GIRT, NJ 603 PHILADELPHIA BLVD. 08750 6	2089200 58100 2147300		2147300			01	.00 10451.93 5225.97
4	80 3 00000964	62X150 IRR 2SF1G .0000	2 605 PHILADELPHIA BLVD CO. 605 PHILADELPHIA BLVD. SEA GIRT, NJ 605 PHILADELPHIA BLVD. 08750 6	1591200 58800 1650000		1650000			01	.00 8497.50 4248.75
5	80 4 00000965	130X150 IRR .0000	15C BOROUGH OF SEA GIRT PO BOX 296 SEA GIRT, NJ 602 BALTIMORE BOULEVARD 08750 6	1739400 0 1739400		*EXEMPT*			00	.00 .00 .00
6	80 5 00000966	50X150 1.5SCB .1722	2 JONES, BRADLEY LAURENCE 600 BALTIMORE BLVD SEA GIRT, N J 600 BALTIMORE BOULEVARD 08750 6	1548200 517200 2065400		2065400			01	.00 10201.64 5100.82
7	81 1.01 00000980	151X104 IRR .0000	15C BOROUGH OF SEA GIRT PO BOX 296 SEA GIRT, NJ 12 SIXTH AVENUE 08750 1E 5	2256300 0 2256300		*EXEMPT*				.00 .00 .00
8	81 1.02 00000980	151X78 IRR .0000	15C BOROUGH OF SEA GIRT PO BOX 296 SEA GIRT, NJ 8 SIXTH AVENUE 08750 1E 5	2195900 0 2195900		*EXEMPT*				.00 .00 .00
9	82 1 00000996	50X281 IRR .0000	15C BOROUGH OF SEA GIRT PO BOX 296 SEA GIRT, NJ SIXTH AVENUE 08750 5	506400 0 506400		*EXEMPT*			00	.00 .00 .00
10	83 1 00000996	2,3,4:83.01,1 .0000	5A NJ TRANSIT CORP % R GUERDS, DIR ONE PENN PLAZA E, 7TH FL NEWARK, NJ RAILROAD 071052246 6	0 0 0		EXEMPT RR				.00 .00 .00
11	84 1 00001038	2.69 AC EDGEMERE PARK 2.6900	15C BOROUGH OF SEA GIRT PO BOX 296 SEA GIRT, NJ 601 BEACON BOULEVARD 08750 5	3604500 0 3604500		*EXEMPT*			00	.00 .00 .00
12	84 2 00001039	50X150 1.5SF .1722	2 GLENN, GABRIELLA G, TRUSTEE 6101 AQUA AVENUE #503 MIAMI BEACH, FL 605 BEACON BOULEVARD 33141 5	1522600 394200 1916800		1916800			01	.00 9344.68 4672.34
13	84 3 00001040	50X150 2.5SFB .1722	2 607 BEACON BOULEVARD CO. 607 BEACON BOULEVARD SEA GIRT, NJ 607 BEACON BOULEVARD 08750 5	1522600 1019400 2542000		2542000			01	.00 12505.75 6252.88
14	84 4.01 00001041	50X150 1.5SF .1722	2 PETRONKO, RAYMOND & SEMANIK, ANNE 609 BEACON BOULEVARD SEA GIRT, NJ 609 BEACON BOULEVARD 08750 1W 5	1522600 527500 2050100		2050100				.00 10018.81 5009.41

1 L i n e	2 Block No. Lot No. Qualification Account No.	3 Land Dimensions Building Description Additional Lots Acreage Prop. Class	4 Owner's Name Address City State Property Location Billing Code Zip Code	5 Land Improvement Total	6 Exemptions Cd. Amount	7 Net Taxable Value	8 Deduct. Cd.Quan.	9 Special Tax Codes	10 Num Units	12 DED AMT 2024 TAX 2025 1ST
1	84 5 00001042	50X339IRR 2SF .0000	2 SANCTUARY 611, LLC PO BOX 491 SEA GIRT, NJ 611 BEACON BOULEVARD 08750 5	1696900 1862900 3559800		3559800			01	.00 17716.52 8858.26
2	84 6 00001043	50X310 2SF2GA .3558	2 BRISBEN, KAREN S 613 BEACON BLVD SEA GIRT, NJ 613 BEACON BOULEVARD 08750 5	1696900 440100 2137000		2137000			02	.00 10425.66 5212.83
3	84 7 00001044	50X287 1.5SF1G .3294	2 PRICE, BRYAN C 615 BEACON BLVD SEA GIRT, NJ 615 BEACON BOULEVARD 08750 5	1691400 182500 1873900		1873900			01	.00 9094.90 4547.45
4	84 8 00001045	50X264 2SF-2G .3030	2 BOTT, RICHARD R & CYNTHIA B 617 BEACON BLVD SEA GIRT NJ 617 BEACON BOULEVARD 08750 5	1691400 1735600 3427000		3427000			01	.00 17040.84 8520.42
5	84 9 00001046	50X247 2SF .2835	2 FERGUSON, MARY CONSTANCE 619 BEACON BOULEVARD SEA GIRT, NJ 619 BEACON BOULEVARD 08750 5	1685900 1394400 3080300		3080300			01	.00 15193.53 7596.77
6	84 10 00001047	50X223 2SF .2560	2 LESAGE, JEFFREY C & SANDRA C TRUSTS 665 N OWL RD SARASOTA, FL 621 BEACON BOULEVARD 34236 5	1685900 612600 2298500		2298500			01	.00 11240.91 5620.46
7	84 11 00001048	50X204 IRR 2SF .0000	2 ZIENTEK, MARK & VIRGINIA 623 BEACON BLVD SEA GIRT, N J 623 BEACON BOULEVARD 08750 5	1685900 901300 2587200		2587200			01	.00 12700.42 6350.21
8	84 12 00001049	45X190 2SF2G .1963	2 WIERMAN, NANCY A, TRUSTEE 625 BEACON BOULEVARD SEA GIRT, NJ 625 BEACON BOULEVARD 08750 5	1670800 462700 2133500		2133500			01	.00 10405.58 5202.79
9	84 13 00001050	50X178 IRR 1SF1G .0000	2 GALATI, JENNIFER & LIPPOLIS, JUSTIN 83 WILLOW WAY CLARK, NJ 627 BEACON BOULEVARD 07066 5	1681500 235900 1917400		1917400			01	.00 9314.29 4657.15
10	84 14 00001051	50X177 .2032	1 SHAW, CHRISTOPHER & JESSICA 629 BEACON BOULEVARD SEA GIRT, NJ 629 BEACON BOULEVARD 08750 1W 5	1680400 0 1680400		1680400			01	.00 8758.09 4379.05
11	84 15 00001052	50X184 2SFB .2112	2 MCGRATH, CHRISTOPHER III & ELIZABET 631 BEACON BOULEVARD SEA GIRT, NJ 631 BEACON BOULEVARD 08750 5	1681500 1167000 2848500		2848500			01	.00 14095.04 7047.52
12	84 16 00001053	50X194 2SF .2227	2 KILLEEN, THOMAS E 72 KNOLL COURT MILLINGTON, NJ 633 BEACON BOULEVARD 07946 5	1685900 507200 2193100		2193100			01	.00 10708.40 5354.20
13	84 17 00001054	50X223 IRR 1.5SF .0000	2 KRAUSE, FRANK W PO BOX 1 SEA GIRT, NJ 635 BEACON BOULEVARD 08750 5	1673800 313800 1987600		1987600			01	.00 9668.10 4834.05
14	84 18 00001055	50X251 IRR 1.5SF .0000	2 GUPTA, DEEPAK & MALHOTRA, ANJU 309 W 98TH STREET NEW YORK, NY 637 BEACON BOULEVARD 10025 5	1671100 268100 1939200		1939200			01	.00 9423.47 4711.74

23579300

0

84

10084100

33663400

18

1 L i n e	2 Block No. Lot No. Qualification Account No.	3 Land Dimensions Building Description Additional Lots Acreage Prop. Class	4 Owner's Name Address City State Property Location Billing Code Zip Code	5 Land Improvement Total	6 Exemptions Cd. Amount	7 Net Taxable Value	8 Deduct. Cd.Quan.	9 Special Tax Codes	10 Num Units	12 DED AMT 2024 TAX 2025 1ST
1	84 19 00001056	40X211 IRR .0000	2 CICERONE, ELISSA BROWN & JOSHUA 421 EAST 19TH STREET BROOKLYN, NY 11226 639 BEACON BOULEVARD 5	1139600 1128700 2268300		2268300			01	.00 11207.95 5603.98
2	84 20 00001056	1.35 AC 1.3500	15C BOROUGH OF SEA GIRT PO BOX 296 SEA GIRT, NJ 08750 ALONG WRECK POND 5	519800 0 519800		*EXEMPT*			00	.00 .00 .00
3	84 21 00001057	11.86 AC 11.8600	15C BOROUGH OF SEA GIRT PO BOX 296 SEA GIRT, NJ 08750 WRECK POND 5	1719700 0 1719700		*EXEMPT*			00	.00 .00 .00
4	85 1 00001059	50X150 IRR .0000	2 REPOLI, MATTHEW & CHRISTIN 10 BIRDSEYE GLENN VERONA, NJ 07044 603 CHICAGO BOULEVARD 5	929200 1056100 1985300		1985300			00	.00 9831.35 4915.68
5	85 2 00001060	75X150 1SF .2583	2 MBF 442, LLC 19 PARK LANE MADISON, NJ 07940 605 CHICAGO BOULEVARD 5	1572600 183300 1755900		1755900			01	.00 8536.13 4268.07
6	85 3 00001061	75X150 2.5S/DG .2583	2 BOVITZ, THOMAS & ELIZABETH 607 CHICAGO BLVD SEA GIRT, NJ 08750 607 CHICAGO BOULEVARD 5	1572600 1361500 2934100		2934100			01	.00 14565.75 7282.88
7	85 4 00001062	50X150 A/2S/FB .1722	2 LAJEWSKI, JOHN E & DEBRA E 501 NEW YORK BLVD SEA GIRT, NJ 08750 609 CHICAGO BOULEVARD 5	1522600 669200 2191800		2191800			00	.00 10768.65 5384.33
8	85 5 00001063	50X150 1SF .1722	2 JOULE, JACKIE L 105 TRENTON BOULEVARD SEA GIRT, NJ 08750 611 CHICAGO BOULEVARD 5	1218100 111200 1329300		1329300			01	.00 6444.20 3222.10
9	85 6 00001064	50X150 2SF1G .1722	2 WARDE, ANNE THERESE 360 W 43RD ST, N9C NEW YORK, NY 10036 615 CHICAGO BOULEVARD 5	1218100 344600 1562700		1562700			01	.00 7624.06 3812.03
10	85 7 00001065	50X150 2SF .1722	2 DOLAN, MARK & MARY JANE 617 CHICAGO BLVD. SEA GIRT, NJ 08750 617 CHICAGO BLVD. 5	1218100 547800 1765900		1765900			01	.00 8650.97 4325.49
11	85 8 00001066	100X150 1SF .3444	2 MORTON, JOHN CURTIS & ALFRED C JR 612 BEACON BLVD SEA GIRT, NJ 08750 612 BEACON BLVD. 5	1217000 122200 1339200		1339200			01	.00 6518.36 3259.18
12	85 9 00001067	50X150 1.5SF1G .1722	2 LARKIN, JOHN PATRICK & MARY BETH 610 BEACON BOULEVARD SEA GIRT, NJ 08750 610 BEACON BOULEVARD 5	1522600 1045900 2568500		2568500			02	.00 12641.19 6320.60
13	85 10 00001068	50X150 .1722	2 LAWLER, PATRICK M & KARA M 43 SOUTH TERRACE SHORT HILLS, NJ 07078 608 BEACON BLVD. 5	1522600 1142100 2664700	01175	2664700			01	.00 13244.77 6622.39
14	85 11 00001069	50X150 1.5SF .1722	2 BAKER, JILLIAN E 606 BEACON BLVD. SEA GIRT, NJ 08750 606 BEACON BLVD. 5	1522600 263400 1786000		1786000			01	.00 8683.93 4341.97

16175700

0

85

7976000

24151700

11

1 L i n e	2 Block No. Lot No. Qualification Account No.	3 Land Dimensions Building Description Additional Lots Acreage Prop. Class	4 Owner's Name Address City State Property Location Billing Code Zip Code	5 Land Improvement Total	6 Exemptions Cd. Amount	7 Net Taxable Value	8 Deduct. Cd.Quan.	9 Special Tax Codes	10 Num Units	12 DED AMT 2024 TAX 2025 1ST
1	85 12 00001070	50X150 .1722	2 SCHNURR, THOMAS R & MEGAN G 604 BEACON BOULEVARD SEA GIRT, NJ 08750 604 BEACON BLVD. 5	1522600 1155900 2678500		2678500			01	.00 13267.43 6633.72
2	85 13.01 00001071	75X150 2.5S/B/DG .2583	2 GLENN, KEVIN PATRICK & GABRIELLA 27 EAST GREENBROOK ROAD NORTH CALDWELL, NJ 07006 602 BEACON BOULEVARD 1W 5	1572600 1865900 3438500		3438500				.00 17136.63 8568.32
3	85 13.02 00001071	62X151 IRR .0000	1 REPOLI, ANDREW 3616 HENRY HUDSON PKWY RIVERDALE, NY 10463 600 BEACON BOULEVARD 1W 5	1546600 0 1546600		1546600				.00 7475.74 3737.87
4	86 1 00001072	90X150 IRR 2.5SF .0000	2 TUIITE, ELAINE H 601 BROOKLYN BLVD. SEA GIRT, NJ 08750 601 BROOKLYN BLVD. 5	961600 1103900 2065500		2065500			01	.00 10239.23 5119.62
5	86 2 00001073	50X150 .1722	2 DOFFLEMEYER, RYAN THOMAS & MEAGHAN CAS 605 BROOKLYN BOULEVARD SEA GIRT, NJ 08730 605 BROOKLYN BLVD. 5	1522600 974600 2497200		2497200			01	.00 12328.59 6164.30
6	86 3 00001074	50X150 1SF .1722	2 SCHWARTZ, DANIEL & ANNA 125 OAK RIDGE AVE SUMMIT, NJ J 07901 607 BROOKLYN BLVD. 5	1522600 501900 2024500		2024500			01	.00 9889.55 4944.78
7	86 4 00001075	50X150 2SF2G .1722	2 BINI, PATRICIA & SCOT A & DEMAIO P 609 BROOKLYN BOULEVARD SEA GIRT, NJ 08750 609 BROOKLYN BLVD. 5	1218100 433300 1651400		1651400			01	.00 8072.11 4036.06
8	86 5 00001076	50X150 1SF .1722	2 COBURN, CHRISTINE 611 BROOKLYN BOULEVARD SEA GIRT, NJ 08750 611 BROOKLYN BOULEVARD 5	1218100 166000 1384100		1384100			01	.00 6470.75 3235.38
9	86 6 00001077	50X150 1SF .1722	2 KREGG, SHARON 613 BROOKLYN BLVD SEA GIRT, N.J. 08750 613 BROOKLYN BLVD. 5	1218100 249300 1467400		1467400			01	.00 7142.54 3571.27
10	86 7 00001078	50X150 1.5SF .1722	2 FISCHER, COLE & ANNE 615 BROOKLYN BOULEVARD SEA GIRT, NJ 08750 615 BROOKLYN BOULEVARD 5	1218100 343700 1561800		1561800			01	.00 7619.43 3809.72
11	86 8 00001079	76X150 1SF2G .2617	2 SARZEN, ARTHUR R & PAMELA 616 CHICAGO BOULEVARD SEA GIRT BORO, NJ 08750 616 CHICAGO BOULEVARD 5	1262900 544800 1807700		1807700			01	.00 8866.76 4433.38
12	86 9 00001080	74X150 2.5S/B .2548	2 DELLA ROCCA, RICHARD & KATHERINE 4 PLASNER COURT JACKSON, NJ 08527 612 CHICAGO BOULEVARD 5	1570600 1385200 2955800		2955800			01	.00 14602.31 7301.16
13	86 10 00001081	50X150 1SF .1722	2 GRAHAM, BIRGIT S 610 CHICAGO BOULEVARD SEA GIRT, NJ 08750 610 CHICAGO BOULEVARD 5	1218100 359200 1577300		1577300			01	.00 7698.22 3849.11
14	86 11.01 00001082	50X150 2.5S/B .1722	2 VERCELLI, JAMES & ALLISON 202 LAUREL COURT POINT PLEASANT BEACH, NJ 08742 608 CHICAGO BOULEVARD 1W 5	1522600 1459400 2982000		2982000				.00 14803.16 7401.58

19095200

0

86

10543100

29638300

11.01

1 L i n e	2 Block No. Lot No. Qualification Account No.	3 Land Dimensions Building Description Additional Lots Acreage Prop. Class	4 Owner's Name Address City State Property Location Billing Code Zip Code	5 Land Improvement Total	6 Exemptions Cd. Amount	7 Net Taxable Value	8 Deduct. Cd.Quan.	9 Special Tax Codes	10 Num Units	12 DED AMT 2024 TAX 2025 1ST
1	86 11.02 00001082	50X150 .1722	2 DAVIDSON, JOHN R & DIANE C 606 CHICAGO BOULEVARD SEA GIRT, NJ 08750 606 CHICAGO BOULEVARD 1W 5	1218100 1477600 2695700		2695700				.00 13426.57 6713.29
2	86 12.01 00001083	50X150 1SF .1722	2 SCOTT, BRENDON B & JENNIFER B 604 CHICAGO BOULEVARD SEA GIRT, NJ 08750 604 CHICAGO BOULEVARD 1W 5	1370300 1193100 2563400		2563400				.00 12648.41 6324.21
3	86 13 00001084	67X150 IRR 1.5SF .0000	2 ZACCARO, MICHAEL R & MARJORIE P 600 CHICAGO BOULEVARD SEA GIRT, NJ 08750 600 CHICAGO BOULEVARD 5	934000 210700 1144700		1144700			01	.00 5581.57 2790.79
4	87 1 00001085	63X150 IRR 2SF1G .0000	2 FLYNN, JOHN A & STEPHANIE M 601 NEW YORK BOULEVARD SEA GIRT NJ 08750 601 NEW YORK BOULEVARD 5	941200 444700 1385900		1385900			01	.00 6802.13 3401.07
5	87 2 00001086	60X150 2SF2G .2066	2 MCELROY, KEVIN & BLAIRE 603 NEW YORK BOULEVARD SEA GIRT, NJ 08750 603 NEW YORK BOULEVARD 5	1542600 319400 1862000		1862000			01	.00 9069.67 4534.84
6	87 3 00001087	50X150 SFD/DET GAR .1722	2 SITAR, WILLIAM J III & MEGAN 139 WASHINGTON AVENUE CHATHAM, NJ 07928 605 NEW YORK BOULEVARD 5	1218100 1042900 2261000		2261000			01	.00 11208.98 5604.49
7	87 4 00001088	50X150 2.5SF .1722	2 GORMALLY, CHARLES X & GILLIGAN, S 607 NEW YORK BOULEVARD SEA GIRT, NJ 08750 607 NEW YORK BOULEVARD 5	1218100 655400 1873500		1873500			01	.00 9194.81 4597.41
8	87 5 00001089	100X100 .2296	2 HELLMUTH, STEPHEN M & THERESA F 611 NEW YORK BOULEVARD SEA GIRT, NJ 08750 611 NEW YORK BOULEVARD 5	1590600 1287500 2878100		2878100			01	.00 14278.38 7139.19
9	87 6 00001090	50X100 1SF .1148	2 HERZOG, DANIEL C & JAMIE C 304 BELL PLACE SEA GIRT, NJ 08750 304 BELL PLACE 5	1054600 449400 1504000		1504000			01	.00 7360.38 3680.19
10	87 7 00001091	50X150 2SF .1722	2 CRAWLEY, FRANCIS T & KAREN B 612 BROOKLYN BOULEVARD SEA GIRT, NJ 08750 612 BROOKLYN BOULEVARD 5	1218100 432400 1650500		1650500			01	.00 8067.99 4034.00
11	87 8 00001092	50X150 2SF .1722	2 SLOMIN, DAVID 36 HEIGHTS RD RIDGEWOOD NJ 07450 610 BROOKLYN BOULEVARD 5	1248500 404000 1652500		1652500			01	.00 8071.08 4035.54
12	87 9 00001093	50X150 2.5S/B .1722	2 608 BROOKLYN BLVD, LLC 608 BROOKLYN BOULEVARD SEA GIRT, NJ 08750 608 BROOKLYN BOULEVARD 5	1218100 1557000 2775100		2775100			01	.00 13830.84 6915.42
13	87 10 00001094	50X150 1.5SCBS .1722	2 KOCIS, CHRISTOPHER & JAMIE 606 BROOKLYN BOULEVARD SEA GIRT, NJ 08750 606 BROOKLYN BOULEVARD 5	1522600 345100 1867700		1867700			01	.00 9096.45 4548.23
14	87 11 00001095	50X150 1SF .1722	2 NASH, MAUREEN E & GEIS, ROBERT J 1226 YARDLEY RD YARDLEY PA 19067 604 BROOKLYN BOULEVARD 5	1218100 129100 1347200		1347200			01	.00 6534.32 3267.16

17513000

0

87

9948300

27461300

11

1 L i n e	2 Block No. Lot No. Qualification Account No.	3 Land Dimensions Building Description Additional Lots Acreage Prop. Class	4 Owner's Name Address City State Property Location Billing Code Zip Code	5 Land Improvement Total	6 Exemptions Cd. Amount	7 Net Taxable Value	8 Deduct. Cd.Quan.	9 Special Tax Codes	10 Num Units	12 DED AMT 2024 TAX 2025 1ST
1	87 12 00001096	50X150 1.5SF1G .1722	2 LALLY, GERALD P & DONNA M 22 PARKVIEW DRIVE MILLBURN, NJ 602 BROOKLYN BOULEVARD 07041 5	1218100 1037400 2255500		2255500			01	.00 11262.54 5631.27
2	87 13 00001097	45X150 IRR .0000	2 CUNLIFFE, ROBERT & KELLY ANNE 600 BROOKLYN BLVD SEA GIRT NJ 600 BROOKLYN BOULEVARD 08750 5	912400 704200 1616600		1616600			01	.00 8006.19 4003.10
3	88 1 00001098	WATER PLANT .0000	15C BOROUGH OF SEA GIRT PO BOX 296 SEA GIRT, NJ BALTIMORE BOULEVARD 08750 5	3108400 166300 3274700		*EXEMPT*			01	.00 .00 .00
4	88 2 00001099	50X150 2SF2G .1722	2 HALAS, FRANCIS PETER & MARIELLYN 410 BELL PLACE SEA GIRT, NJ 410 BELL PLACE 08750 5	1218100 499700 1717800		1717800			01	.00 8342.49 4171.25
5	88 3 00001100	50X150 .1722	1 CALDWELL, CARLYLE G. 96 STONE RUN RD BEDMINISTER, N J 408 BELL PLACE 07921 5	1218100 0 1218100		1218100			00	.00 5881.82 2940.91
6	88 4 1274	50X150 2SF1G .1722	2 CALDWELL, CARLYLE G & MARY 96 STONE RUN BEDMINSTER, NJ 406 BELL PLACE 07921 5	1218100 407600 1625700		1625700			01	.00 7942.85 3971.43
7	88 5 00001100	50X150 2SF2G .1722	2 MCELDUFF, TIMOTHY J & MICHELLE 610 NEW YORK BLVD. SEA GIRT, NJ 610 NEW YORK BOULEVARD 08750 5	1218100 203600 1421700		1421700			01	.00 6911.30 3455.65
8	88 6 00001101	50X150 1SF .1722	2 DOCKER, EDWARD J & THERESA A 608 NEW YORK BOULEVARD SEA GIRT, NJ 608 NEW YORK BOULEVARD 08750 5	1218100 216900 1435000		1435000			01	.00 6978.25 3489.13
9	88 7 00001102	50X150 1SF .1722	2 TAUSEK, DANIEL & NANCY 606 NEW YORK BOULEVARD SEA GIRT, NJ 606 NEW YORK BOULEVARD 08750 5	1218100 221700 1439800		1439800			01	.00 7002.97 3501.49
10	88 8 00001103	50X150 1SF .1722	2 LARSON, CATHY A 604 NEW YORK BOULEVARD SEA GIRT, NJ 604 NEW YORK BOULEVARD 08750 5	1218100 99400 1317500		1317500			01	.00 6384.46 3192.23
11	89 1 00001105	1.25 AC 1SCB 1.2500	15C BOROUGH OF SEA GIRT PO BOX 296 SEA GIRT, NJ BELL PLACE 08750 6	2225000 804500 3029500		*EXEMPT*			00	.00 .00 .00
12	90 1 00001106	.87 AC 1SM-GAR .8700	15C BOROUGH OF SEA GIRT PO BOX 296 SEA GIRT, NJ 612 PHILA & 613 BOSTON 08750 6	1548600 625000 2173600		*EXEMPT*			01	.00 .00 .00
13	91 1 00001158	1.584 AC 1.5840	15C BOROUGH OF SEA GIRT PO BOX 296 SEA GIRT, NJ RAILROAD PLAZA 08750 6	3199500 0 3199500		*EXEMPT*			00	.00 .00 .00
14	92 1 00001131	142X76 IRR 2SF .0000	4A LITTLE, JOHN L & JEANETTE M 804 HIGHWAY 71 SEA GIRT, NJ 804 SEVENTH AVENUE 08750 2W 6	935000 848600 1783600		1783600			01	.00 9031.04 4515.52

11592200

0

92

4239100

15831300

1

1 L i n e	2 Block No. Lot No. Qualification Account No.	3 Land Dimensions Building Description Additional Lots Acreage Prop. Class	4 Owner's Name Address City State Property Location Billing Code Zip Code	5 Land Improvement Total	6 Exemptions Cd. Amount	7 Net Taxable Value	8 Deduct. Cd.Quan.	9 Special Tax Codes	10 Num Units	12 DED AMT 2024 TAX 2025 1ST
1	92 2 00001132	91X99 IRR 2SF2G .0000	4A TRIPLE R REAL PROPERTY, LLC 801 BELL PLACE SEA GIRT, NJ 802 SEVENTH AVENUE 08750 2W 6	882800 311500 1194300		1194300			00	.00 6240.26 3120.13
2	92 3 00001133	78X115 IRR 2SFB .0000	4A FITTIN HOMES, LLC 1213 MAGNOLIA AVE SEA GIRT, NJ 800 ROUTE 71 08750 2W 6	842700 915100 1757800		1757800			01	.00 8905.90 4452.95
3	93 1.01 00001108	1.50AC 1.5000	15A SEA GIRT BOARD OF EDUCATION 451 BELL PLACE SEA GIRT, NJ 401 BELL PLACE 08750 6	2025000 0 2025000		*EXEMPT*			00	.00 .00 .00
4	93 1.02 00001108	1.80 AC SCHOOL 1.8000	15A SEA GIRT BOARD OF EDUCATION 451 BELL PLACE SEA GIRT, NJ 451 BELL PLACE 08750 6	2430000 4252400 6682400		*EXEMPT*			00	.00 .00 .00
5	93 1.03 00001108	1.61 AC 1.6100	15A SEA GIRT BOARD OF EDUCATION 451 BELL PLACE SEA GIRT, NJ 491 BELL PLACE 08750 6	2173500 0 2173500		*EXEMPT*			00	.00 .00 .00
6	94 1 00001211	50X150 2SF1G .1722	2 NAPOLITANO, ALBERT & YOLANDA 613 BALTIMORE BLVD SEA GIRT, N J 613 BALTIMORE BOULEVARD 08750 5	1370300 594500 1964800		1964800	V 1 02		01	250.00 9372.26 4686.13
7	94 2 00001212	62X150 IRR 2SF1G .0000	2 SCHWIER, PHILIP C & KAREN LEA 615 BALTIMORE BLVD SEA GIRT, NJ 615 BALTIMORE BOULEVARD 08750 5	1387100 600000 1987100		1987100			01	.00 9736.59 4868.30
8	94 3 00001213	100X118 IRR 1SF .0000	2 RATLIFF, RICHARD C & DENISE C 617 BALTIMORE BOULEVARD SEA GIRT, NJ 617 BALTIMORE BOULEVARD 08750 5	1283700 317800 1601500		1601500	V 1 02		01	250.00 7576.46 3788.23
9	94 4.01 00001214	60X200 .2755	2 KEEFE, JOHN J & DONNA M 618 NEW YORK BOULEVARD SEA GIRT, NJ 618 NEW YORK BOULEVARD 08750 1W 5	1238400 829200 2067600		2067600			01	.00 10229.96 5114.98
10	94 4.02 00001214	60X200 2SFB .2755	2 BIRD, STEPHEN D & MICHELLE A 616 NEW YORK BLVD SEA GIRT, NJ 616 NEW YORK BOULEVARD 08750 5	1321400 690400 2011800		2011800			01	.00 9919.42 4959.71
11	94 4.03 00001215	62X150 2SFB .2135	2 LEPARULO, BARBARA L & PIKOWSKI, SHA 614 NEW YORK BOULEVARD SEA GIRT, NJ 614 NEW YORK BOULEVARD 08750 5	1546600 981300 2527900		2527900			01	.00 12488.75 6244.38
12	94 5 00001215	50X150 1.5SF1G .1722	2 NORCHI, ROBERT & GRACE E 612 NEW YORK BOULEVARD SEA GIRT, NJ 612 NEW YORK BOULEVARD 08750 5	1370300 256600 1626900		1626900			01	.00 7914.01 3957.01
13	95 1 00001230	50X150 1SF .1722	2 MOORE, COLLEEN M 613 NEW YORK BOULEVARD SEA GIRT, NJ 613 NEW YORK BOULEVARD 08750 5	1370300 190000 1560300		1560300			01	.00 7577.20 3788.60
14	95 2 00001231	50X150 2SF2G .1722	2 ZINSKY, KATE & REED, EVAN C 615 NEW YORK BOULEVARD SEA GIRT, NJ 615 NEW YORK BOULEVARD 08750 5	1370300 335600 1705900		1705900			01	.00 8313.65 4156.83

1 L i n e	2 Block No. Lot No. Qualification Account No.	3 Land Dimensions Building Description Additional Lots Acreage Prop. Class	4 Owner's Name Address City State Property Location Billing Code Zip Code	5 Land Improvement Total	6 Exemptions Cd. Amount	7 Net Taxable Value	8 Deduct. Cd.Quan.	9 Special Tax Codes	10 Num Units	12 DED AMT 2024 TAX 2025 1ST
1	95 3 00001232	62X150 1.5SF .2135	2 CONOVER, JOHN JOSEPH & JILL WHITE 619 NEW YORK BOULEVARD SEA GIRT, NJ 08750 619 NEW YORK BOULEVARD 5	1546600 297800 1844400		1844400			01	.00 8981.09 4490.55
2	95 4 00001233	74X150 IRR 2SFB .0000	2 TARIGO, JOSEPH M & KERRY E 623 NEW YORK BLVD SEA GIRT, NJ 08750 623 NEW YORK BOULEVARD 1W 5	1254900 835400 2090300		2090300			01	.00 10344.29 5172.15
3	95 5 00001234	67X150 IRR 2SF1G .0000	2 O'REILLY, BRENDAN & ELIZABETH 620 BROOKLYN BOULEVARD SEA GIRT, NJ 08750 620 BROOKLYN BOULEVARD 5	1116400 334200 1450600		1450600			01	.00 7086.92 3543.46
4	95 6 00001235	75X150 2.5SF .2583	2 LIEBLER, ERIC & LAUREN 618 BROOKLYN BLVD SEA GIRT, NJ 08750 618 BROOKLYN BOULEVARD 5	1415300 718700 2134000		2134000			01	.00 10519.91 5259.96
5	95 7 00001236	100X79 1.5SFB .1814	2 BEYER, JANINE L & MICHAEL D'ALTRUI 616 BROOKLYN BOULEVARD SEA GIRT, NJ 08750 616 BROOKLYN BOULEVARD 5	1322000 786300 2108300		2108300			01	.00 10367.98 5183.99
6	95 8 00001237	71X100 1SF .1630	2 MEEHAN, KENNETH & CATHERINE 303 BELL PLACE SEA GIRT, NJ 08750 303 BELL PLACE 5	1387700 228500 1616200		1616200			01	.00 7861.99 3931.00
7	96 1 00001247	50X150 2SF1G .1722	2 GEIS, ROBERT & NASH, MAUREEN E 1226 YARDLEY ROAD YARDLEY, PA 19067 617 BROOKLYN BOULEVARD 5	1370300 284900 1655200		1655200			01	.00 8057.18 4028.59
8	96 2 00001248	50X150 2SF2G .1722	2 BARRY, LAURA A & TIMOTHY K 619 BROOKLYN BOULEVARD SEA GIRT, NJ 08750 619 BROOKLYN BOULEVARD 5	1370300 601100 1971400		1971400			01	.00 9655.22 4827.61
9	96 3 00001249	50X150 1.5SF .1722	2 SENNA, GREGORY J & MAILI A 621 BROOKLYN BOULEVARD SEA GIRT, NJ 08750 621 BROOKLYN BOULEVARD 5	1370300 223800 1594100		1594100			01	.00 7748.18 3874.09
10	96 4 00001250	50X150 2SF2G .1722	2 BERRY, SANJAY & SEEMA 2 QUEEN BERRY WAY BASKING RIDGE, NJ 07920 623 BROOKLYN BOULEVARD 5	1370300 634700 2005000		2005000			01	.00 9825.17 4912.59
11	96 5 00001251	50X150 IRR 2SF .0000	2 CONNELL, JOSEPH & CHRISTIN 625 BROOKLYN BOULEVARD SEA GIRT, NJ 08750 625 BROOKLYN BOULEVARD 5	1235700 125900 1361600		1361600			01	.00 6609.00 3304.50
12	96 6.01 00001252	63X152 .2198	2 MINKOWICZ, MARTIN & KATE 624 CHICAGO BLVD SEA GIRT, NJ 08750 624 CHICAGO BOULEVARD	1238900 542700 1781600		1781600			01	.00 8732.34 4366.17
13	96 6.02 00001253	53X150 2.5SF .1825	2 LEONARDIS, JOHN & CATE E 622 CHICAGO BLVD SEA GIRT, NJ 08750 622 CHICAGO BOULEVARD	1375700 997400 2373100		2373100			01	.00 11740.97 5870.49
14	96 7.01 00001253	73X150 1SF .2514	2 HODES, JOSHUA E & KATHERINE H 620 CHICAGO BOULEVARD SEA GIRT, NJ 08750 620 CHICAGO BOULEVARD	1411700 471400 1883100		1883100			01	.00 9213.35 4606.68

18786100

0

96

7082800

25868900

7.01

1 L i n e	2 Block No. Lot No. Qualification Account No.	3 Land Dimensions Building Description Additional Lots Acreage	Prop. Class	4 Owner's Name Address City State Property Location	5 Billing Code Zip Code	6 Land Improvement Total	7 Exemptions Cd. Amount	8 Net Taxable Value	9 Deduct. Cd.Quan.	10 Special Tax Codes	11 Num Units	12 DED AMT 2024 TAX 2025 1ST
1	96 8 00001254	100X150 2SF .3444	2	HALL, HAROLD T III & KRISLEE 618 CHICAGO BOULEVARD SEA GIRT, NJ 08750 618 CHICAGO BOULEVARD 5		1460300 598100 2058400		2058400			01	.00 10103.79 5051.90
2	97 1 00001255	79X150 1.5SF1G .2720	15F	MEIKSELL, MICHAEL & ELLEN 619 CHICAGO BOULEVARD SEA GIRT, NJ 08750 619 CHICAGO BOULEVARD 5		1422500 325600 1748100		*EXEMPT*			01	.00 .00 .00
3	97 2 00001256	55X150 2SFB .1894	2	LEFEBVRE, SUZANNE H 621 CHICAGO BLVD SEA GIRT, NJ 08750 621 CHICAGO BOULEVARD 5		1379300 534200 1913500		1913500			01	.00 9363.73 4681.87
4	97 3 00001257	134X150 2.5SF .4614	2	LUNDY, EDWARD F & EILEEN 623 CHIAGO BOULEVARD SEA GIRT, NJ 08750 623 CHICAGO BOULEVARD 5		1690600 1852500 3543100		3543100			01	.00 17582.62 8791.31
5	97 4 00001258	66X150 IRR 1.5SF2G .0000	2	SORENSEN, BARBARA 627 CHICAGO BOULEVARD SEA GIRT, NJ 08750 627 CHICAGO BOULEVARD 5		1243700 219900 1463600		1463600			01	.00 7125.54 3562.77
6	97 5 00001259	69X150 IRR 2SF1G .0000	2	VUCKOVAZ, HELEN 1084 PARADISE-COWICHAN BA BRIT COL VOR 1N2 CANADA 00000 630 BEACON BOULEVARD 5		1222900 230900 1453800		1453800			01	.00 7074.04 3537.02
7	97 6 00001260	60X150 1.5SF2G .2066	2	HOWARD, EDWARD S & NOREEN 628 BEACON BLVD SEA GIRT, NJ 08750 628 BEACON BOULEVARD 5		1388300 177900 1566200		1566200			01	.00 7608.61 3804.31
8	97 7 00001271	50X150 2SFB .1722	2	BARELLI, JOHN & ANNA 321 AVENUE C NEW YORK, NY 10009 626 BEACON BOULEVARD 5		1370300 515000 1885300		1885300			01	.00 9220.56 4610.28
9	97 8 00001272	50X150 1.5SF1G .1722	2	SAPNO, JAMES & SUSAN 624 BEACON BOULEVARD SEA GIRT, NJ 08750 624 BEACON BOULEVARD 5		1522600 226100 1748700		1748700			01	.00 8495.44 4247.72
10	97 9 00001262	50X150 1.5SF .1722	2	SMITH, JONATHAN & JACOBI, AMANDA 622 BEACON BOULEVARD SEA GIRT, NJ 08750 622 BEACON BOULEVARD 5		1294200 245100 1539300		1539300			01	.00 7488.62 3744.31
11	97 10 00001263	50X150 2SF/GARAGE .1722	2	RILEY, JOHN J JR 618 BEACON BOULEVARD SEA GIRT, NJ 08750 618 BEACON BOULEVARD 5		1370300 635600 2005900		2005900			01	.00 9829.81 4914.91
12	97 11 00001264	54X150 1.5SF .1860	2	KURTEN, SUZANNE P 1 BELL PLACE SEA GIRT, NJ 08750 1 BELL PLACE 5		1377500 164600 1542100		1542100			01	.00 7486.04 3743.02
13	98 1 00001265	65X150 IRR 2SF2G .0000	2	STAFFORD, RICHARD G JR & LISA N 701 CHICAGO BOULEVARD 02640 SEA GIRT, NJ 08750 701 CHICAGO BOULEVARD 5		935200 579000 1514200		1514200			01	.00 7351.63 3675.82
14	98 2 00001266	65X150 IRR 2SF2G .0000	2	MANSFIELD, ROBERT J & MARY ELLEN 703 CHICAGO BLVD. SEA GIRT, NJ 08750 703 CHICAGO BOULEVARD 5		1050300 614600 1664900		1664900			01	.00 8075.72 4037.86

17305500

0

98

6593500

23899000

2

1 L i n e	2 Block No. Lot No. Qualification Account No.	3 Land Dimensions Building Description Additional Lots Acreage Prop. Class	4 Owner's Name Address City State Property Location Billing Code Zip Code	5 Land Improvement Total	6 Exemptions Cd. Amount	7 Net Taxable Value	8 Deduct. Cd.Quan.	9 Special Tax Codes	10 Num Units	12 DED AMT 2024 TAX 2025 1ST
1	98 3 00001267	153X63IR .0000	15C BOROUGH OF SEA GIRT PO BOX 296 SEA GIRT, NJ 700 BEACON BOULEVARD 08750 5	581900 0 581900		*EXEMPT*			00	.00 .00 .00
2	99 1 00001243	61X150 IRR 1.5SF,1SCB .0000	4A 701 BROOKLYN HOLDING, LLC 71 WYCKOFF AVENUE MANASQUAN, NJ 701 BROOKLYN BOULEVARD 08736 5	1101100 284700 1385800		1385800			01	.00 6671.83 3335.92
3	99 2 00001242	50X150 1SF .1722	2 KIEFER, STEPHANIE 703 BROOKLYN BOULEVARD SEA GIRT BORO, NJ 703 BROOKLYN BOULEVARD 08750 5	1139000 378900 1517900		1517900			01	.00 7291.89 3645.95
4	99 3 00001241	50X150 2.5SF .1722	2 PERRY, BRYAN P & JENNIFER L 705 BROOKLYN BOULEVARD SEA GIRT, NJ 705 BROOKLYN BOULEVARD 08750 5	1139000 963200 2102200		2102200			01	.00 10301.05 5150.53
5	99 4 00001240	50X100 GARAGE .1148	2 SACKARIASEN, KURT 707 BROOKLYN BOULEVARD SEA GIRT, NJ 707 BROOKLYN BOULEVARD 08750 5	1010700 501700 1512400		1512400			01	.00 7210.00 3605.00
6	99 5 00001238	86X100 IRR 1SF .0000	2 JURECKI, GINA MARIE 711 BROOKLYN BOULEVARD SEA GIRT NJ 711 BROOKLYN BOULEVARD 08750 5	1072700 289600 1362300		1362300			01	.00 6548.23 3274.12
7	99 6 00001239	50X122 IRR 1SF .0000	2 STORES, JAMES J & THERESA 200 EIGHTH AVENUE SEA GIRT, NJ 200 EIGHTH AVENUE 08750 5	1018800 277800 1296600		1296600			01	.00 6210.90 3105.45
8	99 7.01 00001244	69X142 IRR 2S/B .0000	2 MAHER, DANIEL & CHRISTINE 194 PELICAN COURT HOLMDEL, NJ 706 CHICAGO BOULEVARD 07733 1W 5	998100 1587300 2585400		2585400				.00 12836.89 6418.45
9	99 7.02 00001244	50X150 2.5S/B .1722	2 KAYIAROS, STEPHEN 704 CHICAGO BOULEVARD SEA GIRT, NJ 704 CHICAGO BOULEVARD 08750 1W 5	1025100 1752200 2777300		2777300			01	.00 13696.94 6848.47
10	99 8 00001245	50X150 .1722	2 MOLONEY, L & M & LAND OF HOLLY, LLC PO BOX 423 SEA GIRT, NJ 702 CHICAGO BOULEVARD 08750 5	1139000 1500 1140500		1140500			00	.00 5384.33 2692.17
11	99 9 00001246	66X150 IRR 2SF2G .0000	2 MOLONEY, LAWRENCE J & MICHELE PO BOX 423 SEA GIRT, NJ 700 CHICAGO BOULEVARD 08750 5	933600 936900 1870500		1870500			01	.00 9153.10 4576.55
12	100 1 00001216	50X150 IRR 1.5SF .0000	2 MASTROILLI, MATTHEW & MELISSA 701 NEW YORK BOULEVARD SEA GIRT, NJ 701 NEW YORK BOULEVARD 08730 1W 5	811500 1059800 1871300		1871300			01	.00 9199.96 4599.98
13	100 2 00001217	50X150 1SF .1722	2 PRINDIVILLE, PATRICIA J 703 NEW YORK BLVD. SEA GIRT, NJ 703 NEW YORK BOULEVARD 08750 5	1139000 289600 1428600		1428600	W 1 01		01	250.00 6590.75 3295.38
14	100 3 00001218	50X150 1SFS .1722	2 IRELAND, BRENT L & DIANE 705 NEW YORK BOULEVARD SEA GIRT, NJ 705 NEW YORK BOULEVARD 08750 5	1139000 523700 1662700		1662700			01	.00 8024.22 4012.11

W01 250

13666600

0

100

8846900

22513500

3

1 L i n e	2 Block No. Lot No. Qualification Account No.	3 Land Dimensions Building Description Additional Lots Acreage Prop. Class	4 Owner's Name Address City State Property Location Billing Code Zip Code	5 Land Improvement Total	6 Exemptions Cd. Amount	7 Net Taxable Value	8 Deduct. Cd.Quan.	9 Special Tax Codes	10 Num Units	12 DED AMT 2024 TAX 2025 1ST
1	100 4 00001219	50X150 1SF .1722	2 ZALESKI, THEODORE R & SAMANTHA 707 NEW YORK BOULEVARD SEA GIRT, NJ 08750 707 NEW YORK BOULEVARD 5	1139000 310100 1449100		1449100			01	.00 6944.26 3472.13
2	100 5 00001220	50X150 1SF .1722	2 TULLY, PATRICK & FITZSIMMONS, ERIN 709 NEW YORK BOULEVARD SEA GIRT, NJ 08750 709 NEW YORK BOULEVARD 5	1139000 835500 1974500		1974500			01	.00 9600.12 4800.06
3	100 6 00001221	91X100 1SF .2089	2 BARTONEK, CHRISTINE & MICHAEL 711 NEW YORK BOULEVARD SEA GIRT, NJ 08750 711 NEW YORK BOULEVARD 5	1191900 398400 1590300		1590300			01	.00 7663.20 3831.60
4	100 7 00001222	72X101 IRR 2SF1G .0000	2 MCNICHOLAS, DEBORAH 713 NEW YORK BOULEVARD SEA GIRT, NJ 08750 713 NEW YORK BOULEVARD 5	1042500 603400 1645900		1645900			01	.00 7978.90 3989.45
5	100 8 00001223	50X145 1SFB .1664	2 BLAND, STEPHEN J & LISA 306 EIGHTH AVENUE SEA GIRT, NJ 08750 306 EIGHTH AVENUE 5	1024200 382600 1406800		1406800			01	.00 6768.13 3384.07
6	100 9 00001224	50X185 1SFB .2124	2 KEPLER, COLIN H & ELENA M DIBIASE 304 EIGHTH AVE SEA GIRT, NJ 08750 304 EIGHTH AVENUE 5	1031400 263400 1294800		1294800			01	.00 6203.18 3101.59
7	100 10 00001225	86X100 IRR 2S/B .0000	2 MOSCHELLA, FRANK A & SUAREZ, JACQUE 710 BROOKLYN BOULEVARD SEA GIRT NJ 08750 710 BROOKLYN BOULEVARD 5	1065100 762100 1827200		1827200			01	.00 8939.89 4469.95
8	100 11 00001226	82X100 1SFB .1882	2 WHITE, LARRY & MARYBETH 708 BROOKLYN BOULEVARD SEA GIRT, NJ 08750 708 BROOKLYN BOULEVARD 5	1176800 126300 1303100		1303100			01	.00 6209.87 3104.94
9	100 12 00001227	50X150 1SFB .1722	2 WARD, MARIE F 706 BROOKLYN BOULEVARD SEA GIRT, NJ 08750 706 BROOKLYN BOULEVARD 5	1139000 204100 1343100		1343100			01	.00 6408.66 3204.33
10	100 13 00001228	50X150 1SF .1722	2 TATU, FRANCIS GEORGE & CORINA ANN 704 BROOKLYN BOULEVARD SEA GIRT, NJ 08750 704 BROOKLYN BOULEVARD 5	1139000 411000 1550000		1550000			01	.00 7982.50 3991.25
11	100 14 00001229	95X150 IRR 1SCBS .0000	4A EXIT 98 ASSOCIATES, INC 657 OCEAN AVE SEA GIRT, NJ 08750 700 BROOKLYN BOULEVARD 1W 5	1167600 351200 1518800		1518800			00	.00 7356.78 3678.39
12	101 1 00001195	150X158.68 1SF .5464	4A BKB REALTY LLC 110 BALTIMORE BLVD SEA GIRT NJ 08750 703 BALTIMORE BOULEVARD 1W 5	1135300 220300 1355600		1355600			01	.00 6516.30 3258.15
13	101 2 00001196	50X150 1.5SF .1722	2 HAAG, THOMAS W & AIMEE D 707 BALTIMORE BOULEVARD SEA GIRT, NJ 08750 707 BALTIMORE BOULEVARD 5	1139000 557300 1696300		1696300			01	.00 8194.17 4097.09
14	101 3 00001197	50X150 1SF .1722	2 PRIOR, GERALD & COLLEEN 709 BALTIMORE BOULEVARD SEA GIRT, NJ 08750 709 BALTIMORE BOULEVARD 5	1139000 366900 1505900		1505900			01	.00 7231.63 3615.82

15668800

0

101

5792600

21461400

3

1 L i n e	2 Block No. Lot No. Qualification Account No.	3 Land Dimensions Building Description Additional Lots Acreage Prop. Class	4 Owner's Name Address City State Property Location Billing Code Zip Code	5 Land Improvement Total	6 Exemptions Cd. Amount	7 Net Taxable Value	8 Deduct. Cd.Quan.	9 Special Tax Codes	10 Num Units	12 DED AMT 2024 TAX 2025 1ST
1	101 4 00001198	50X150 1SF .1722	2 SCHEIDERMAN, DONALD M & KATHLEEN A 85 LAFAYETTE AVENUE CHATHAM, NJ 07928 711 BALTIMORE BOULEVARD 5	1139000 229900 1368900		1368900			01	.00 6538.96 3269.48
2	101 5 00001199	50X150 1SF .1722	2 MULTOP, JOHN RIDWAY & GAIL M 8417 TENLEY STREET ALEXANDRIA, VA 22308 713 BALTIMORE BOULEVARD 5	1139000 149800 1288800		1288800			01	.00 6134.17 3067.09
3	101 6 00001200	75X100 2.5SFB .1722	2 KAUFFMAN, BENTON FAIR III & TAMARA TYR 715 BALTIMORE BOULEVARD SEA GIRT, NJ 08750 715 BALTIMORE BOULEVARD 5	1048500 892600 1941100		1941100			01	.00 9531.62 4765.81
4	101 7 00001201	79X100 IRR 1.5SF .0000	2 DONOVAN, MARY M 717 BALTIMORE BLVD SEA GIRT, NJ 08750 717 BALTIMORE BOULEVARD 5	1036400 376100 1412500		1412500			01	.00 6798.52 3399.26
5	101 8 00001202	50X128 IRR 1.5SF .0000	2 LEMBOS, ARMAND E JR & KENDIS 406 EIGHTH AVENUE SEA GIRT, NJ 08750 406 EIGHTH AVENUE 5	1020600 324700 1345300		1345300			01	.00 6457.07 3228.54
6	101 9 00001203	83X150 IRR 1.5SF2G .0000	2 WALKER, ROBERT & CYNTHIA 716 NEW YORK BOULEVARD SEA GIRT, NJ 08750 716 NEW YORK BOULEVARD 5	1144800 417700 1562500		1562500			01	.00 7542.18 3771.09
7	101 10 00001204	75X150 1SF .2583	2 ACCURSO, JOSEPH A III & CAITLIN 712 NEW YORK BOULEVARD SEA GIRT, NJ 08750 712 NEW YORK BOULEVARD 5	1189000 214600 1403600		1403600			01	.00 6719.21 3359.61
8	101 11 00001205	50X150 2SF .1722	2 GELLER, JEFFREY & BARBARA J BROCK 710 NEW YORK BLVD SEA GIRT, NJ 08750 710 NEW YORK BOULEVARD 1W 5	1139000 317600 1456600		1456600			01	.00 6981.86 3490.93
9	101 12 00001206	50X150 1SF .1722	2 BLASI, SUSAN M 708 NEW YORK BOULEVARD SEA GIRT, NJ 08750 708 NEW YORK BOULEVARD 5	1139000 344000 1483000		1483000			01	.00 7115.76 3557.88
10	101 13 00001207	50X150 1SF .1722	2 REID, KEVIN & DANA 706 NEW YORK BLVD SEA GIRT, NJ 08750 706 NEW YORK BOULEVARD 5	1139000 200300 1339300		1339300			01	.00 6389.09 3194.55
11	101 14 00001208	50X150 2SF2G .1722	2 ALBIN, THOMAS R & KATHLEEN C 704 NEW YORK BOULEVARD SEA GIRT, NJ 08750 704 NEW YORK BOULEVARD 5	1139000 475200 1614200		1614200	V 1 02		01	250.00 7529.08 3764.54
12	101 15 00001209	50X150 2SF .1722	2 THORN, RAYMOND A 702 NEW YORK BLVD SEA GIRT, N J 08750 702 NEW YORK BOULEVARD 5	1147000 378600 1525600		1525600			01	.00 7332.06 3666.03
13	101 16 00001210	53X150 IRR 1.5SF1G .0000	2 LUCKHURST, PETER & SUSAN 700 NEW YORK BOULEVARD SEA GIRT, NJ 08750 700 NEW YORK BOULEVARD 5	1032300 238400 1270700		1270700			01	.00 6081.12 3040.56
14	102 1 00001180	67X150 IRR 2SF1G .0000	2 DE SENO, DANIEL & BEVERLY 701 PHILADELPHIA BLVD SEA GIRT, NJ 08750 701 PHILADELPHIA BOULEVAR 6	1053900 390400 1444300		1444300			01	.00 6961.26 3480.63

1 Line	2 Block No. Lot No. Qualification Account No.	3 Land Dimensions Building Description Additional Lots Acreage	4 Owner's Name Address City State Property Location	5 Billing Code Zip Code	6 Land Improvement Total	7 Exemptions Cd. Amount	8 Net Taxable Value	9 Deduct. Cd.Quan.	10 Special Tax Codes	11 Num Units	12 DED AMT 2024 TAX 2025 1ST
1	102 2 00001181	50X150 2SF1G .1722	2 MURPHY, PATRICK P & MICHELLE L 703 PHILADELPHIA BLVD. SEA GIRT, NJ 703 PHILADELPHIA BLVD.	08750 6	1139000 532900 1671900		1671900			01	.00 8071.08 4035.54
2	102 3 00001182	60X150 2SFB .2066	2 CRISCENZO, MATTHEW J & PATRICIA S 707 PHILADELPHIA BLVD SEA GIRT, NJ 707 PHILADELPHIA BLVD.	08750 6	1159000 636000 1795000		1795000			01	.00 8755.00 4377.50
3	102 4 00001183	65X150 2.5SF-2G .2238	2 BRUCIA, JAMES B & JUDITH J 806 PARK PLACE SPRINGFIELD, NJ 709 PHILADELPHIA BLVD.	07081 6	1285900 2048300 3334200		3334200			01	.00 16546.44 8273.22
4	102 5 00001184	75X150 2SF .2583	2 SMITH, WILLIAM T & DEVON L 711 PHILADELPHIA BLVD SEA GIRT, NJ 711 PHILADELPHIA BLVD.	08750 6	1189000 834400 2023400		2023400			01	.00 9899.33 4949.67
5	102 6 00001185	75X150 1.5SF .2583	2 MASTERSON, THOMAS & CATHLEEN 713 PHILADELPHIA BLVD SEA GIRT, NJ 713 PHILADELPHIA BLVD.	08750 6	1189000 410400 1599400		1599400			01	.00 7709.04 3854.52
6	102 7 00001186	50X150 2-S-F-2D-G .1722	2 FALCIANI, BART & KATHLEEN M 715 PHILADELPHIA BLVD. SEA GIRT N.J. 715 PHILADELPHIA BLVD.	08750 6	1139000 684900 1823900		1823900			01	.00 8839.46 4419.73
7	102 8 00001187	50X150 2SF .1722	2 THOMA, JAMES & LAURA 717 PHILADELPHIA BLVD SEA GIRT, NJ 717 PHILADELPHIA BOULEVAR	08750 6	1139000 930300 2069300		2069300			01	.00 10136.23 5068.12
8	102 9 00001187	73X150 IRR 2SF .0000	2 MARISSA CORNEY IRREVOCABLE TRUST 572 YAWL LANE LONGBOAT KEY, FL 719 PHILADELPHIA BLVD.	34228 6	1066500 1122900 2189400		2189400			01	.00 10791.31 5395.66
9	102 10 00001188	76X150 IRR 1SF .0000	2 SULLIVAN, BRENDAN 720 BALTIMORE BOULEVARD SEA GIRT, NJ 720 BALTIMORE BOULEVARD	08750 6	1071900 782400 1854300		1854300			01	.00 9035.16 4517.58
10	102 11 00001189	80X150 1.5SFB .2755	2 HARTER, GLORIA 716 BALTIMORE BOULEVARD SEA GIRT, NJ 716 BALTIMORE BOULEVARD	08750 6	1199000 803600 2002600		2002600			01	.00 9747.92 4873.96
11	102 12 00001190	120X150 1SF .4132	2 PANNUK, ERIC & SETON 712 BALTIMORE BOULEVARD SEA GIRT, NJ 712 BALTIMORE BOULEVARD	08750 6	1279000 383900 1662900		1662900			01	.00 8038.64 4019.32
12	102 13 00001191	75X150 1.5SF .2583	2 FUSCO, GREGORY & SUSAN S 708 BALTIMORE BLVD SEA GIRT, N J 708 BALTIMORE BOULEVARD	08750 6	1189000 343700 1532700		1532700			01	.00 7371.71 3685.86
13	102 14 00001192	75X150 1SF .2583	2 WIERNAN, MITCHELL & NANCY 706 BALTIMORE BOULEVARD SEA GIRT, NJ 706 BALTIMORE BOULEVARD	08750 6	1189000 741000 1930000		1930000			01	.00 9380.21 4690.11
14	102 15 00001193	50X150 2SF1G .1722	2 702 BALTIMORE BLVD, LLC 1903 CLOVER CREEK DRIVE LONGMONT, CO 702 BALTIMORE BOULEVARD	80503 6	1139000 359800 1498800		1498800			01	.00 7195.58 3597.79

16373300

0

102

10614500

26987800

15

1 L i n e	2 Block No. Lot No. Qualification Account No.	3 Land Dimensions Building Description Additional Lots Acreage Prop. Class	4 Owner's Name Address City State Property Location Billing Code Zip Code	5 Land Improvement Total	6 Exemptions Cd. Amount	7 Net Taxable Value	8 Deduct. Cd.Quan.	9 Special Tax Codes	10 Num Units	12 DED AMT 2024 TAX 2025 1ST
1	102 16 00001194	62X150 IRR 2SF .0000	2 MCGRATH, FRANK W & NEWMAN, DONNA 700 BALTIMORE BOULEVARD SEA GIRT, NJ 08750 700 BALTIMORE BOULEVARD 6	932000 526800 1458800		1458800			01	.00 7071.47 3535.74
2	103 1 00001159	51X150 IRR 2SF2G .0000	2 HOLLE, DOLORES M 701 BOSTON BOULEVARD SEA GIRT, NJ 08750 701 BOSTON BOULEVARD 6	1021500 500700 1522200		1522200			01	.00 7351.63 3675.82
3	103 2 00001160	50X150 2SF .1722	2 COWLEY, SCOTT E & EILEEN M 703 BOSTON BOULEVARD SEA GIRT, N J 08750 703 BOSTON BOULEVARD 6	1139000 411700 1550700		1550700			01	.00 7457.72 3728.86
4	103 3 00001161	50X150 1.5SF2G .1722	2 O'CONNELL, LAWRENCE P & JOAN M 705 BOSTON BOULEVARD SEA GIRT NJ 08750 705 BOSTON BOULEVARD 6	1139000 337700 1476700		1476700			01	.00 7083.83 3541.92
5	103 4 00001162	50X150 2SS2G .1722	2 DI BERNARDO, DAVID & KATHARYN 707 BOSTON BOULEVARD SEA GIRT, NJ 08750 707 BOSTON BOULEVARD 6	1139000 491400 1630400		1630400			01	.00 7860.96 3930.48
6	103 5 00001163	50X150 1SF .1722	2 FOLEY, WILLIAM & LISA 321 CRESCENT PARKWAY SEA GIRT, NJ 08750 709 BOSTON BOULEVARD 6	1139000 351700 1490700		1490700			01	.00 7154.38 3577.19
7	103 6 00001164	50X150 1.5SF .1722	2 RAVER, DIANE EDEN 711 BOSTON BOULEVARD SEA GIRT, NJ 08750 711 BOSTON BOULEVARD 6	1139000 278000 1417000		1417000			01	.00 6782.04 3391.02
8	103 7 00001165	50X150 1SF .1722	2 SCINTO, LUCILLE ET AL % L SCINTO 197A AMBOY AVENUE METUCHEN, NJ 08840 713 BOSTON BOULEVARD 6	1139000 247100 1386100		1386100			01	.00 6625.48 3312.74
9	103 8 00001166	50X150 2SFB .1722	2 GIEREK, GREGG & PATRICIA LYNN 715 BOSTON BOULEVARD SEA GIRT, NJ 08750 715 BOSTON BOULEVARD 6	1139000 665300 1804300		1804300			01	.00 8774.06 4387.03
10	103 9 00001167	45X150 1SF2G .1550	2 MCILROY, GARY & THERESA 717 BOSTON BOULEVARD SEA GIRT, NJ 08750 717 BOSTON BOULEVARD 6	1129000 396300 1525300		1525300			01	.00 7328.97 3664.49
11	103 10 00001168	55X150 1.5SF .1894	2 ALBIN, THOMAS R & APGAR, CHRISTINE A 704 NEW YORK BLVD SEA GIRT, N.J. 08750 719 BOSTON BOULEVARD 6	1149000 160200 1309200		1309200			01	.00 6237.68 3118.84
12	103 11 00001169	50X150 1.5SF .1722	2 KOS, JOHN T & MARTHA JANE 6 STURBRIDGE COURT BALDWIN, MD 21013 721 BOSTON BOULEVARD 6	1139000 233300 1372300		1372300			01	.00 6555.95 3277.98
13	103 12 00001170	70X150 IRR 2SF .0000	2 RICHMAN, HARVEY & MARIA 725 BOSTON BOULEVARD SEA GIRT, NJ 08750 725 BOSTON BOULEVARD 6	1061100 347800 1408900		1408900			01	.00 6782.55 3391.28
14	103 13 00001171	82X150 IRR 2SF .0000	2 SWANSON, MARTIN A & SUSAN S 3719 ROSEMONT PASS NEWTOWN SQUARE PA 19073 722 PHILADELPHIA BLVD. 6	1082700 718300 1801000		1801000			01	.00 8766.85 4383.43

15487300

0

103

5666300

21153600

13

1 L i n e	2 Block No. Lot No. Qualification Account No.	3 Land Dimensions Building Description Additional Lots Acreage Prop. Class	4 Owner's Name Address City State Property Location Billing Code Zip Code	5 Land Improvement Total	6 Exemptions Cd. Amount	7 Net Taxable Value	8 Deduct. Cd.Quan.	9 Special Tax Codes	10 Num Units	12 DED AMT 2024 TAX 2025 1ST
1	103 14 00001172	75X150 2SF2G .2583	2 HARTER, JONATHAN D & JENNIFER M 718 PHILADELPHIA BLVD SEA GIRT, N J 718 PHILADELPHIA BLVD. 08750 6	1189000 568500 1757500		1757500			01	.00 8508.32 4254.16
2	103 15 00001173	45X150 1SF .1550	2 GAFFNEY, DOUGLAS A & GAYLE A 716 PHILADELPHIA BLVD SEA GIRT, NJ 716 PHILADELPHIA BLVD. 08750 6	1129000 342000 1471000		1471000			01	.00 7053.96 3526.98
3	103 16 00001174	50X150 1SF .1722	2 BAILEY, MICHAEL & KATHLEEN 714 PHILADELPHIA BLVD. SEA GIRT, NJ 714 PHILADELPHIA BLVD. 08750 6	1139000 235200 1374200		1374200			01	.00 6565.22 3282.61
4	103 17 00001175	50X150 2.5SFB .1722	2 HARMON, TIMOTHY 712 PHILADELPHIA BLVD SEA GIRT, NJ 712 PHILADELPHIA BLVD. 08750 6	1139000 983900 2122900		2122900			01	.00 10408.15 5204.08
5	103 18 00001176	75X150 1SF .2583	15D SOCIETY OF THE SACRED HEART NEW JER 4120 FOREST PARK AVENUE ST. LOUIS, MO 710 PHILADELPHIA BLVD. 63108 6	1189000 241200 1430200		*EXEMPT*			01	.00 .00 .00
6	103 19 00001177	75X150 2SF2G .2583	2 CORNELIUS, JOYCE E & EDWIN W GRIFFIN 706 PHILADELPHIA BLVD SEA GIRT, NJ 706 PHILADELPHIA BLVD. 08750 6	1189000 671700 1860700		1860700			01	.00 9029.50 4514.75
7	103 20 00001178	69.71X150 1SF .2400	2 HOFFMAN, LEANNE & ROBERT J S WOLF 704 PHILADELPHIA BLVD SEA GIRT, NJ 704 PHILADELPHIA BLVD. 08750 6	1189000 592900 1781900		1781900			01	.00 8631.40 4315.70
8	103 21 00001179	76X150 IRR 2SB .0000	2 PATERNO, JOSEPH F & DENISE 700 PHILADELPHIA BLVD SEA GIRT, NJ 700 PHILADELPHIA BLVD. 08750 6	1073700 1110200 2183900		2183900			01	.00 10764.53 5382.27
9	104 1 00001134	59X150 IRR 1SF .0000	2 SCHUREN, SALLY JEAN & SARAH 701 CRESCENT PL SEA GIRT, N J 701 CRESCENT PLACE 08750 6	1041300 212500 1253800		1253800			01	.00 5996.66 2998.33
10	104 2 00001135	50X150 1SF .1722	2 GLYNN, GAIL P -- TRUSTEE 2532 BENWYN ROAD WILMINGTON, DE 703 CRESCENT PLACE 19810 6	1139000 257600 1396600		1396600			01	.00 6679.04 3339.52
11	104 3 00001136	50X150 1.5SF2G .1722	2 ZILLIOLI, MARCELO R & TARA R 705 CRESCENT PLACE SEA GIRT, NJ 705 CRESCENT PLACE 08750 6	1139000 329600 1468600		1468600			01	.00 7042.63 3521.32
12	104 4 00001137	50X150 1SF .1722	2 DIAL, ROBERT H & LESLEY F 61 CARLTON AVENUE HO-HO-KUS, NJ 707 CRESCENT PLACE 07423 6	1139000 267200 1406200		1406200			01	.00 6727.45 3363.73
13	104 5 00001138	50X150 2SF .1722	2 RIZZUTO, JOHN & LILLIAN 243 RAFKIND ROAD BLOOMINGDALE, NJ 709 CRESCENT PLACE 07403 6	1139000 574800 1713800		1713800			01	.00 8282.23 4141.12
14	104 6 00001139	50X150 1.5SF1G .1722	2 SIRIANNI, MARK 711 CRESCENT PL SEA GIRT, NJ 711 CRESCENT PLACE 08750 6	1139000 199000 1338000		1338000			01	.00 6382.91 3191.46

14784000

0

104

6345100

21129100

6

1 L i n e	2 Block No. Lot No. Qualification Account No.	3 Land Dimensions Building Description Additional Lots Acreage Prop. Class	4 Owner's Name Address City State Property Location Billing Code Zip Code	5 Land Improvement Total	6 Exemptions Cd. Amount	7 Net Taxable Value	8 Deduct. Cd.Quan.	9 Special Tax Codes	10 Num Units	12 DED AMT 2024 TAX 2025 1ST
1	104 7 00001140	50X150 1SF .1722	2 SHOEMAKER, DONNA 13511 CORONADO DRIVE NAPLES, FL 713 CRESCENT PLACE 34109 6	1139000 648400 1787400		1787400			01	.00 8654.58 4327.29
2	104 8 00001141	50X150 1SF .1722	2 MOBERG, GREG R & COLLEEN 715 CRESCENT PL SEA GIRT, NJ 715 CRESCENT PLACE 08750 6	1139000 236700 1375700		1375700			01	.00 6572.95 3286.48
3	104 9 00001142	50X150 1SF .1722	2 JOANN & ANTHONY IRREVOCABLE TRUST 717 CRESCENT PLACE SEA GIRT, NJ 717 CRESCENT PLACE 08750 6	1139000 466300 1605300		1605300			01	.00 7733.76 3866.88
4	104 10 00001143	75X150 1.5SFB .2583	2 BISAZZA, EILEEN 719 CRESCENT PLACE SEA GIRT, NJ 719 CRESCENT PLACE 08750 6	1189000 317100 1506100		1506100			01	.00 7237.30 3618.65
5	104 11 00001144	75X150 2SF .2583	2 THOMPSON, GEORGE & DEBORAH 721 CRESCENT PLACE SEA GIRT, NJ 721 CRESCENT PLACE 08750 6	1189000 490500 1679500		1679500			01	.00 8113.83 4056.92
6	104 12 00001145	63X150 IRR 1.5SF .0000	2 GIBSON, JUDITH M 723 CRESCENT PL SEA GIRT, NJ 723 CRESCENT PLACE 08750 6	1048500 231500 1280000		1280000			01	.00 6130.05 3065.03
7	104 13 00001146	76X150 IRR 1SF .0000	2 ALBERS, MARJORIE E & LISA IANNELLI 722 BOSTON BOULEVARD SEA GIRT, NJ 722 BOSTON BOULEVARD 08750 6	1071900 168800 1240700		1240700			01	.00 5933.32 2966.66
8	104 14 00001147	70X150 2SB .2410	2 LEONHARDT, TODD & JAMIE 720 BOSTON BOULEVARD SEA GIRT, NJ 720 BOSTON BOULEVARD 08750 6	1179000 542200 1721200		1721200			01	.00 8323.95 4161.98
9	104 15 00001148	50X150 1SF .1722	2 BARBER, RYAN & MONICA 718 BOSTON BOULEVARD SEA GIRT, NJ 718 BOSTON BOULEVARD 08750 6	1139000 265700 1404700		1404700			01	.00 6720.24 3360.12
10	104 16 00001149	50X150 1SF .1722	2 716 BOSTON BOULEVARD CO. 90 MINE MOUNT RD BERNARDSVILLE, NJ 716 BOSTON BOULEVARD 07924 6	1139000 278800 1417800		1417800			01	.00 6786.16 3393.08
11	104 17 00001150	65X150 2.5S/B/DG .2238	2 VENINO, DAVID B & CAROLINA CARDENAS 714 BOSTON BOULEVARD SEA GIRT, NJ 714 BOSTON BOULEVARD 08750 6	1169000 1517700 2686700		2686700			01	.00 13281.85 6640.93
12	104 18 00001151	75X150 2SF .2583	2 MILLER, JAMES T & CELESTE E 712 BOSTON BOULEVARD SEA GIRT, NJ 712 BOSTON BOULEVARD 08750 6	1189000 645100 1834100		1834100			01	.00 8648.40 4324.20
13	104 19 00001152	60X150 1SF .2066	2 MORRIS, NANCY S & DAVID PO BOX 367 ALLENWOOD, NJ 710 BOSTON BOULEVARD 08720 6	1051700 196900 1248600		1248600			01	.00 5922.50 2961.25
14	104 20 00001153	50X150 1SF .1722	2 COLLINS, PATRICK D & KATHARINE E 706 BOSTON BLVD SEA GIRT NJ 706 BOSTON BOULEVARD 08750 6	1139000 351000 1490000		1490000			01	.00 7150.78 3575.39

15921100

0

104

6356700

22277800

20

1 L i n e	2 Block No. Lot No. Qualification Account No.	3 Land Dimensions Building Description Additional Lots Acreage Prop. Class	4 Owner's Name Address City State Property Location Billing Code Zip Code	5 Land Improvement Total	6 Exemptions Cd. Amount	7 Net Taxable Value	8 Deduct. Cd.Quan.	9 Special Tax Codes	10 Num Units	12 DED AMT 2024 TAX 2025 1ST
1	104 21 27001154	50X150 1SF .1722	2 WALDRON, PAULA 110 EVERETT STREET ROBBINSVILLE, NJ 704 BOSTON BOULEVARD 08691 6	1139000 189600 1328600		1328600			01	.00 6335.02 3167.51
2	104 22 00001155	50X150 2SF1G .1722	2 CORCORAN, TERESA E 702 BOSTON BOULEVARD SEA GIRT, NJ 702 BOSTON BOULEVARD 08750 6	1139000 332300 1471300		1471300			01	.00 7056.53 3528.27
3	104 23 00001156	54X150 IRR 1.5SF .0000	4A VENINO, INC 700 BOSTON BLVD SEA GIRT, NJ 700 BOSTON BOULEVARD 08750 1W 6	1091600 264300 1355900		1355900			01	.00 6517.84 3258.92
4	105 1 00001121	134X78IR 1SFB .0000	4A RED BOG HOLDINGS LLC 701 SEA GIRT AVENUE SEA GIRT BORO, NJ 701 SEA GIRT AVENUE 08750 2W 6	840700 276700 1117400		1117400			01	.00 5607.84 2803.92
5	105 2 00001120	71X125 IRR 1SF2G .0000	2 ENGELHART, DEBORAH & EDWARD G 703 SEA GIRT AVENUE SEA GIRT, NJ 703 SEA GIRT AVENUE 08750 6	936800 289300 1226100		1226100			01	.00 5895.72 2947.86
6	105 3 00001119	65X120IRR 1.5SF .0000	2 ANDRESKI, HENRY & BARRAL, JILLIAN 705 SEA GIRT AVENUE SEA GIRT, NJ 705 SEA GIRT AVENUE 08750 6	927900 92400 1020300		1020300			01	.00 4854.39 2427.20
7	105 4 00001118	50X117 IRR 1SF .0000	2 HOTRA, GARY J 707 SEA GIRT AVENUE SEA GIRT, NJ 707 SEA GIRT AVENUE 08750 6	960500 182200 1142700		1142700			01	.00 5452.31 2726.16
8	105 5 00001117	70X110 IRR 1SF .0000	2 HUGHES, ROBT B & MARIANNE B 709 SEA GIRT AVENUE SEA GIRT, NJ 709 SEA GIRT AVENUE 08750 6	930900 157000 1087900		1087900			01	.00 5196.87 2598.44
9	105 6 00001116	90X110 IRR 2SF .0000	4A HYDE, RICHARD S JR & ROBERT REGINALD I PO BOX 483 BELMAR, NJ 711 SEA GIRT AVENUE 07719 1W 6	1151200 183400 1334600		1334600			01	.00 6408.66 3204.33
10	105 7 00001115	110X99 IRR 1SF .0000	2 SCHWARZ, MICHAEL & MORFIA SEVASTAKIS- 721 SEA GIRT AVENUE SEA GIRT, NJ 721 SEA GIRT AVENUE 08750 6	973800 441900 1415700		1415700			01	.00 6858.77 3429.39
11	105 8 00001114	40.5X94 IRR 2SF .0000	2 MACNISH, KIM ANN 723 SEA GIRT AVE SEA GIRT, NJ 723 SEA GIRT AVENUE 08750 6	883600 124200 1007800		1007800			01	.00 4786.93 2393.47
12	105 9 00001113	50X89 IRR 1SF .0000	2 BIGLEY, BERNARD, IV 725 SEA GIRT AVENUE SEA GIRT, NJ 725 SEA GIRT AVENUE 08750 6	763000 32000 795000		795000			01	.00 4094.25 2047.13
13	105 10 00001109	44X100 IRR 1SCB .0000	4A DCAT REALTY MANAGEMENT, LLC 35 NICKLAUS LANE FARMINGDALE, NJ 806 EIGHTH AVENUE 07727 1W 6	890300 37300 927600		927600			01	.00 4385.74 2192.87
14	105 11 00001110	40X100 1.5SF .0918	2 CULVER, ANGELINA 804 EIGHTH AVE. SEA GIRT, NJ 804 EIGHTH AVENUE 08750 6	995600 272600 1268200		1268200			01	.00 6027.05 3013.53

13623900

0

105

2875200

16499100

11

1 L i n e	2 Block No. Lot No. Qualification Account No.	3 Land Dimensions Building Description Additional Lots Acreage Prop. Class	4 Owner's Name Address City State Property Location Billing Code Zip Code	5 Land Improvement Total	6 Exemptions Cd. Amount	7 Net Taxable Value	8 Deduct. Cd.Quan.	9 Special Tax Codes	10 Num Units	12 DED AMT 2024 TAX 2025 1ST
1	105 12 00001111	96X108 IRR 1.5SF .0000	2 DOLAN, SHANNON 726 CRESCENT PLACE SEA GIRT BORO, NJ 726 CRESCENT PLACE 08750 6	1085400 526100 1611500		1611500			01	.00 7809.46 3904.73
2	105 13 00001112	50X115 1.5SF .1320	2 RINALDI, THOMAS & LAUREN 724 CRESCENT PLACE SEA GIRT, NJ 724 CRESCENT PLACE 08750 6	1130000 162400 1292400		1292400			01	.00 6151.68 3075.84
3	105 14 00001130	46X116 IRR 1SF .0000	2 KEYSER, LESTER J & BARBARA 720 CRESCENT PL SEA GIRT, N J 720 CRESCENT PLACE 08750 6	1124500 126600 1251100		1251100			01	.00 5922.50 2961.25
4	105 15 00001129	50X122 1.5SF .1400	2 WALL, DAWN 718 CRESCENT PLACE SEA GIRT, NJ 718 CRESCENT PLACE 08750 6	1130000 315100 1445100		1445100			01	.00 6923.15 3461.58
5	105 16 00001128	50X123 2SF1G .1412	2 KNIER, MARY ANN 716 CRESCENT PLACE SEA GIRT, N J 716 CRESCENT PLACE 08750 1W 6	1132000 440400 1572400		1572400	V 1 02		01	250.00 7316.90 3658.45
6	105 17 00001127	75X100 1SF .1722	2 CARR, ROBERT D & ADELE 103 BELLOT ROAD RINGWOOD, NJ 714 CRESCENT PLACE 07456 6	1165000 214000 1379000		1379000			01	.00 6592.52 3296.26
7	105 18 00001126	75X177 IRR 2SFB .0000	2 DUNNE, DEBORAH M 712 CRESCENT PLACE SEA GIRT, NJ 712 CRESCENT PLACE 08750 6	1179400 320500 1499900		1499900			01	.00 7205.37 3602.69
8	105 19 00001125	50X136 1SF .1561	2 MILLER, DAVID K & DIANE V 708 CRESCENT PLACE SEA GIRT NJ 708 CRESCENT PLACE 08750 6	1136000 248900 1384900		1384900	V 1 02		01	250.00 6369.30 3184.65
9	105 20 00001124	50X140 1SF .1607	2 CONKLING-WALSH, ANN P 67 COMMODORE PL MILLFORD, CT 706 CRESCENT PLACE 06460 6	1137000 297300 1434300		1434300			01	.00 6869.59 3434.80
10	105 21 00001123	50X143 1SF .1641	2 SCHELL, MEGAN G 604 BEACON BOULEVARD SEA GIRT, NJ 704 CRESCENT PLACE 08750 6	954500 194000 1148500		1148500			01	.00 5407.50 2703.75
11	105 22 00001122	149X107 IRR 2SB .0000	4A TRW SEA GIRT PROPERTIES, LLC%WHITE 6 PEARCE CT MANASQUAN, NJ 700 CRESCENT PLACE 08736 2W 6	1679600 514400 2194000		2194000			01	.00 10979.80 5489.90
12	106 1 00001268	164.35AC NJ ENCAMPMENT 164.3500	15C STATE OF NJ C/O DEPT OF DEFENSE EGGERTS CROSSING RD CN340 TRENTON, NJ 500 SEA GIRT AVENUE 08625 7	228204000 23244400 251448400		*EXEMPT*			02	.00 .00 .00
13										
14										

1 L i n e	2 Block No. Lot No. Qualification Account No.	3 Land Dimensions Building Description Additional Lots Acreage	4 Owner's Name Address City State Property Location	5 Billing Code Zip Code	6 Land Improvement Total	7 Exemptions Cd. Amount	8 Net Taxable Value	9 Deduct. Cd.Quan.	10 Special Tax Codes	11 Num Units	12
1	83 1	2,3,4:83.01,1 .0000	5A NJ TRANSIT CORP % R GUERDS, DIR ONE PENN PLAZA E, 7TH FL NEWARK, NJ RAILROAD	071052246 6	0 0 0						
2											
3											
4											
5											
6											
7											
8											
9											
10											
11											
12											
13											
14											

TANGIBLE PERSONAL PROPERTY OF TELEPHONE, PIPELINE AND MESSENGER SYSTEM COMPANIES (CH. 138, P.L. 1966)

TAXING DISTRICT NO. 43 SEA GIRT BORO

2025 TAX LIST

COUNTY NO. 13 MONMOUTH

PAGE NO. 1

BLOCK NO. LOT NO. QUALIFIC. ACCOUNT	PROPERTY DESCRIPTION	CLASS	OWNERS NAME ADDRESS CITY & STATE PROPERTY LOCATION	ZIP	REPORTED DEPRECIATED BOOK VALUE	AVERAGE ASSESMT RATIO	TAXABLE VALUE OF TANGIBLE PERS PROP	SPEC TAX CODES
999 1 00001269		6A	VERIZON - NEW JERSEY PO BOX 152206 IRVING, TX SEA GIRT	750152206	0	.00	0	

PAGE TOTALS ---

0

0

2025 EXEMPT PROPERTY LIST

TAXING DISTRICT NO. 43 SEA GIRT BORO

COUNTY NO. 13 MONMOUTH

PAGE NO. 1

1 Line	2 Block No. Lot No. Qualification Account No.	3 Land Dimensions Building Description Additional Lots Acreage	4 Owner's Name Address City State Property Location	5 Billing Code Zip Code	6 Identification Cd. Own. Use Desc.	7 Statute Under Which Exemption Is Claimed	8 Initial Date Further Dt	9 Land Improvement	10 Total	11 Sp Tax Cd
1	1 1 00000020	BEACH 2946X175 IRR .0000	15C BOROUGH OF SEA GIRT PO BOX 296 SEA GIRT, NJ BEACH FRONT	08750 1	04 09 652	54:4-04.4		42005200 528800	42534000	
2	2 1 00000115	BEACH 3.46 AC 3.4600	15C BOROUGH OF SEA GIRT PO BOX 296 SEA GIRT, NJ BEACH FRONT	08750 1/2	04 09 652	54:4-04.4		37227500 0	37227500	
3	3 1 2 1	BEACH 1.13 ACRES 1.1300	15C BOROUGH OF SEA GIRT PO BOX 296 SEA GIRT, NJ BEACHFRONT(MORVEN TERR)	08750 2	04 09 652	54:4-04.4	10/01/97	10591100 0	10591100	
4	4 1 00000123	BEACH 1.20 AC 1.2000	15C BOROUGH OF SEA GIRT PO BOX 296 SEA GIRT, NJ BEACHFRONT	08750 2	04 09 652	54:4-04.4		11711600 0	11711600	
5	9 22 00000114	PARK 17.66 AC 17.6600	15C BOROUGH OF SEA GIRT PO BOX 296 SEA GIRT, NJ CRESCENT PARK	08750 2	04 09 622	54:4-04.4		31434800 0	31434800	
6	15 1 00000001	LIGHTHOUSE 2SB 100X100 .2296	15C BOROUGH OF SEA GIRT PO BOX 296 SEA GIRT, NJ 9 OCEAN AVENUE	08750 1	04 09 984	54:4-04.4		4844100 401700	5245800	
7	17 1 00000320	POND 2.70 AC 2.7000	15C BOROUGH OF SEA GIRT PO BOX 296 SEA GIRT, NJ WRECK POND	08750 1	04 09 905	54:4-3.3		393000 0	393000	
8	17 2 00000324	POND 1.30 AC 1.3000	15C BOROUGH OF SEA GIRT PO BOX 296 SEA GIRT, NJ WRECK POND	08750 1	04 09 905	54:4-3.3		253500 0	253500	
9	35 4 00000454	CHURCH 2SB2G 150X150 .5165	15D ST MARK'S ROMAN CATHOLIC CHURCH CRESCENT PKWY & 3RD AVE SEA GIRT, N J 209-217 CRESCENT PARKWAY	08750 3	23 10 040	54:4-3.6		3011600 447200	3458800	
10	35 5 00000455	CHURCH 1SB 200X150 .6887	15D ST. MARK S ROMAN CATHOLIC CHURCH CRESCENT PKWY&3RD AVE. SEA GIRT, N.J. 219-223 CRESCENT PARKWAY	08750 3	23 10 040	54:4-3.6		3261600 1255100	4516700	
11	37 7 00000427	CHURCH 2SF 175X150 .6026	15D ST. URIEL'S CHURCH PHILADELPHIA BLVD&3RD AVE SEA GIRT, N.J. 219-223 PHILADELPHIA BLVD	08750 4	23 10 040	54:4-3.6	11/18/21	3136600 1464200	4600800	
12	37 8 00000428	CHURCH 2SF 100X150 .3444	15D ST. URIEL'S CHURCH PHILADELPHIA BLVD&3RD AVE SEA GIRT, N.J. 222 BALTIMORE BOULEVARD	08750 4	23 10 040	54:4-3.6	11/18/21	2761600 445000	3206600	
13	43 1 00000344	VACANT LAND WRECK POND 11.01 AC 11.0100	15C BOROUGH OF SEA GIRT SEA GIRT N J WRECK POND	08750 4	04 04 095	54:4-3.3		1596500 0	1596500	
14	43 2 00000345	VACANT LAND 3.25 AC 3.2500	15C BOROUGH OF SEA GIRT PO BOX 296 SEA GIRT, NJ THE TERRACE	08750 4	04 04 095	54:4-3.3		1251300 0	1251300	

153480000

4542000

158022000

2025 EXEMPT PROPERTY LIST

TAXING DISTRICT NO. 43 SEA GIRT BORO

COUNTY NO. 13 MONMOUTH

PAGE NO. 2

1 Line	2 Block No. Lot No. Qualification Account No.	3 Land Dimensions Building Description Additional Lots Acreage Prop. Class	4 Owner's Name Address City State Property Location Billing Code Zip Code	5 Identification Cd. Own. Use Desc.	6 Statute Under Which Exemption Is Claimed	7 Initial Date Further Dt	8 Land Improvement	9 Total	10 Sp Tax Cd
1	48 8 00000643	MUNICIPAL BLDG BOROUGH HALL 150X150 .5165 15C	BOROUGH OF SEA GIRT PO BOX 296 SEA GIRT, NJ 319-321 BALTIMORE BOULEVA 08750 4	04 01 010	54:4-3.3		2739500 1225700	3965200	
2	61 10 00000807	PARK PARK 450X150 1.5496 15C	BOROUGH OF SEA GIRT PO BOX 296 SEA GIRT, NJ 400 BALTIMORE BOULEVARD 08750 4	04 09 622	54:4-3.3		13612100 60300	13672400	
3	67 1 00001022	POND 1.24 AC 1.2400 15C	BOROUGH OF SEA GIRT PO BOX 296 SEA GIRT, NJ WRECK POND 08750 5	04 09 905	54:4-3.3		214600 0	214600	
4	75 1 00000926	PARKING AREA 0.85 AC .8500 15C	BOROUGH OF SEA GIRT PO BOX 296 SEA GIRT, NJ THE PLAZA 08750 6	04 09 780	54:4-3.3		1147500 6600	1154100	
5	76 10 00000893	COMMON ELEMENT COMMON ELEMENT .0000 15F	THE PLAZA 800-804 THE PLAZA SEA GIRT, NJ 800-804 THE PLAZA #1 08750 2E 6	24 21 990	46:8B		0 0	0	
6	77 7 .0000	COMMON ELEMENT COMMON ELEMENT .0000 15F	GOVERNOR'S COURT 534 WASHINGTON BLVD SEA GIRT, NJ 534 WASHINGTON BLVD 08750 2E 6	24 21 990	46:8B		0 0	0	
7	78 1 00001157	LIBRARY 1SF 1.60 AC 1.6000 15C	BOROUGH OF SEA GIRT PO BOX 296 SEA GIRT, NJ RAILROAD PLAZA 08750 6	04 03 372	54:4-3.3		2848000 207500	3055500	
8	80 4 00000965	VACANT LAND 130X150 IRR .0000 15C	BOROUGH OF SEA GIRT PO BOX 296 SEA GIRT, NJ 602 BALTIMORE BOULEVARD 08750 6	04 04 095	54:4-3.3		1739400 0	1739400	
9	81 1.01 00000980	VACANT LAND 151X104 IRR .0000 15C	BOROUGH OF SEA GIRT PO BOX 296 SEA GIRT, NJ 12 SIXTH AVENUE 08750 1E 5	02 01 095	54:4-3.3		2256300 0	2256300	
10	81 1.02 00000980	VACANT LAND 151X78 IRR .0000 15C	BOROUGH OF SEA GIRT PO BOX 296 SEA GIRT, NJ 8 SIXTH AVENUE 08750 1E 5	02 01 095	54:4-3.3		2195900 0	2195900	
11	82 1 00000996	VACANT LAND 50X281 IRR .0000 15C	BOROUGH OF SEA GIRT PO BOX 296 SEA GIRT, NJ SIXTH AVENUE 08750 5	04 09 095	54:4-3.3		506400 0	506400	
12	84 1 00001038	VACANT LAND EDGEMERE PARK 2.69 AC 2.6900 15C	BOROUGH OF SEA GIRT PO BOX 296 SEA GIRT, NJ 601 BEACON BOULEVARD 08750 5	04 09 095	54:4-3.3		3604500 0	3604500	
13	84 20 00001057	VACANT LAND 1.35 AC 1.3500 15C	BOROUGH OF SEA GIRT PO BOX 296 SEA GIRT, NJ ALONG WRECK POND 08750 5	04 09 095	54:4-3.3		519800 0	519800	
14	84 21 00001057	POND 11.86 AC 11.8600 15C	BOROUGH OF SEA GIRT PO BOX 296 SEA GIRT, NJ WRECK POND 08750 5	04 09 905	54:4-3.3		1719700 0	1719700	

33103700

1500100

34603800

2025 EXEMPT PROPERTY LIST

TAXING DISTRICT NO. 43 SEA GIRT BORO

COUNTY NO. 13 MONMOUTH

PAGE NO. 3

1 Line	2 Block No. Lot No. Qualification Account No.	3 Land Dimensions Building Description Additional Lots Acreage Prop. Class	4 Owner's Name Address City State Property Location Billing Code Zip Code	5 Identification Cd. Own. Use Desc.	6 Statute Under Which Exemption Is Claimed	7 Initial Date Further Dt	8 Land Improvement	9 Total	10 Sp Tax Cd
1	88 1 00001098	WATER PLANT WATER PLANT .0000 15C	BOROUGH OF SEA GIRT PO BOX 296 SEA GIRT, NJ BALTIMORE BOULEVARD 08750 5	04 08 244	54:4-3.3		3108400 166300	3274700	
2	89 1 00001105	WATER PLANT 1SCB 1.25 AC 1.2500 15C	BOROUGH OF SEA GIRT PO BOX 296 SEA GIRT, NJ BELL PLACE 08750 6	04 08 244	54:4-3.3		2225000 804500	3029500	
3	90 1 00001106	UTILITY BLDG. 1SM-GAR .87 AC .8700 15C	BOROUGH OF SEA GIRT PO BOX 296 SEA GIRT, NJ 612 PHILA & 613 BOSTON 08750 6	04 08 025	54:4-3.3		1548600 625000	2173600	
4	91 1 00001158	PARKING AREA 1.584 AC 1.5840 15C	BOROUGH OF SEA GIRT PO BOX 296 SEA GIRT, NJ RAILROAD PLAZA 08750 6	04 09 780	54:4-3.3		3199500 0	3199500	
5	93 1.01	PLAYGROUND 1.50AC 1.5000 15A	SEA GIRT BOARD OF EDUCATION 451 BELL PLACE SEA GIRT, NJ 401 BELL PLACE 08750 6	04 03 726	54:4-3.3	11/01/08	2025000 0	2025000	
6	93 1.02 00001108	SCHOOL SCHOOL 1.80 AC 1.8000 15A	SEA GIRT BOARD OF EDUCATION 451 BELL PLACE SEA GIRT, NJ 451 BELL PLACE 08750 6	04 03 353	54:4-3.3		2430000 4252400	6682400	
7	93 1.03	PLAYGROUND 1.61 AC 1.6100 15A	SEA GIRT BOARD OF EDUCATION 451 BELL PLACE SEA GIRT, NJ 491 BELL PLACE 08750 6	04 03 726	54:4-3.3	11/01/08	2173500 0	2173500	
8	97 1 00001255	DISABLED VETERAN 1.5SF1G 79X150 .2720 15F	MEIXSELL, MICHAEL & ELLEN 619 CHICAGO BOULEVARD SEA GIRT, NJ 619 CHICAGO BOULEVARD 08750 5	24 04 097	54:4-3.30	02/21/12 11/05/21	1422500 325600	1748100	
9	98 3 00001267	VACANT LAND 153X631R .0000 15C	BOROUGH OF SEA GIRT PO BO 296 SEA GIRT, NJ 700 BEACON BOULEVARD 08750 5	04 09 095	54:4-3.3		581900 0	581900	
10	103 18 00001176	CHURCH 1SF 75X150 .2583 15D	SOCIETY OF THE SACRED HEART NEW JER 4120 FOREST PARK AVENUE ST. LOUIS, MO 710 PHILADELPHIA BLVD. 63108 6	23 10 040	54:4-3.6	09/01/20 12/02/21	1189000 241200	1430200	
11	106 1 00001268	BARRACKS NJ ENCAMPMENT 164.35AC 164.3500 15C	STATE OF NJ C/O DEPT OF DEFENSE EGGERTS CROSSING RD CN340 TRENTON, NJ 500 SEA GIRT AVENUE 08625 7	02 02 426	54:4-3.3		228204000 23244400	251448400	
12									
13									
14									

248107400

29659400

277766800

TAXING DISTRICT NO. 43 SEA GIRT BORO

COUNTY NO. 13 MONMOUTH

PAGE NO.	LAND VALUE	IMPROVE VALUE	EXEMPTION AMOUNT	NET TAXABLE VALUE	-----DEDUCTION SUMMARY-----					BILLED FIRST HALF
					SEN. CIT	SUR SPOUSE	DIS PERSON	VETERAN	WIDOW	
0001	33018300	14587900		47606200						116725.56
0002	56888600	15628500		72517100						177248.13
0003	44701700	11997800		56699500						137931.98
0004	80144200	24947000		105091200						260524.90
0005	71783700	19517900		91301600						227512.13
0006	46498800	11310800		57809600						141317.09
0007	43823500	12980900		56804400						138435.81
0008	45008100	16327600		61335700					1 250	149083.29
0009	42438600	17252000		59690600				1 250		146241.39
0010	42882200	12427600		55309800						134825.76
0011	36079700	9237300		45317000						110092.37
0012	41870100	13366200		55236300						133771.02
0013	36257900	8595600		44853500						109715.92
0014	38593800	13112100		51705900						127275.24
0015	38205400	13605000		51810400						126936.76
0016	34951600	10011400		44963000						109813.76
0017	38436400	14238100		52674500				1 250		129216.03
0018	38809700	14973200		53782900				1 250		132187.55
0019	38573400	14774200		53347600						130989.28
0020	38292000	13713900		52005900				1 250		127144.44
0021	38572800	7241600		45814400				1 250		111298.41
0022	39342500	7876200		47218700				1 250		114970.08
0023	36614100	11066200		47680300				1 250		116259.91
0024	32066700	11556300		43623000				2 500		106493.60
0025	33875600	14578000		48453600						119169.77
0026	28070000	9877500		37947500				1 250	1 250	92834.23
0027	34902000	10738800		45640800				1 250		111669.45
0028	37302700	13803400		51106100				1 250		127871.36
0029	34938800	13439600		48378400				1 250		119503.64
0030	33971200	16248100		50219300						123836.71
0031	32155200	9360200		41515400						101883.28
0032	37287400	22921000		60208400						148981.30
0033	30884200	12704400		43588600						107267.08
0034	35662400	12473400		48135800					1 250	117961.20
0035	36412400	17934000		54346400						135571.51
0036	35036200	17268400		52304600						128099.33
0037	35787400	18399200		54186600						133710.79
0038	35662400	16428000		52090400						128441.80
0039	35912400	16904300		52816700						130496.39
0040	35859000	15017100		50876100				1 250		124957.48
0041	29776300	16030800		45807100				1 250		112617.20
0042	32620500	16974300		49594800						123993.26
0043	31483000	13922900		45405900				1 250		112281.26
0044	31853000	16213200		48066200						118528.86
0045	32473000	15306000		47779000						118484.81
0046	31627400	16465400		48092800				2 500		119859.64
0047	29613500	14278700		43892200						108149.29
0048	31853000	11250100		43103100						105732.65
0049	31853000	16269100		48122100				1 250		118819.72
0050	31778000	12289800		44067800						109775.40
0051	32428000	13710200		46138200				2 500		113154.34
0052	32618700	13794600		46413300				1 250		114539.30
0053	32165400	19169700		51335100						126676.16
0054	31423900	10703800		42127700						103410.27
0055	31322500	13671100		44993600						110737.65
0056	25501500	8058900		33560400						82636.70
0057	27904500	12564200		40468700						99647.92
0058	28954900	14398700		43353600				2 500		106794.61
0059	28149400	11433500		39582900				1 250	1 250	97050.80
0060	27917500	10546000		38463500						94748.22
0061	25812500	8455700		34268200				1 250		83865.62
0062	27964600	12841500		40806100						100533.19
0063	28607400	9862100		38469500						94747.69
0064	28532400	11811300		40343700				1 250		99011.77
0065	28054800	9639700		37694500				1 250		93775.27

TAXING DISTRICT NO. 43 SEA GIRT BORO

COUNTY NO. 13 MONMOUTH

PAGE NO.	LAND VALUE	IMPROVE VALUE	EXEMPTION AMOUNT	NET TAXABLE VALUE	SEN. CIT	SUR SPOUSE	DIS PERSON	VETERAN	WIDOW	BILLED FIRST HALF
0066	28247000	13738400		41985400				1	250	103425.09
0067	27873000	12040000		39913000						98794.56
0068	26450100	12679500		39129600						97163.30
0069	26026500	7614000		33640500				1	250	83723.37
0070	27616100	8599900		36216000						89882.01
0071	27814000	5599100		33413100						82393.10
0072	29211300	14068500		43279800						107593.60
0073	29288100	9882200		39170300				1	250	96738.83
0074	29086300	10389300		39475600					1 250	98797.68
0075	27242300	10118600		37360900						93627.29
0076	8634200	5923200		14557400						37096.28
0077	21485500	9271600		30757100						76746.65
0078	7791200	3870600		11661800				1	250	29125.52
0079	6925900	2375800		9301700						22386.07
0080	15026000	4703200		19729200						49010.53
0081	13149200	2906200		16055400				1	250	39651.57
0082	23579300	10084100		33663400						82892.90
0083	16175700	7976000		24151700						59358.70
0084	19095200	10543100		29638300						72806.27
0085	17513000	9948300		27461300						67585.83
0086	11592200	4239100		15831300						38871.98
0087	13983900	6022000		20005900				2	500	49137.25
0088	18786100	7082800		25868900						63371.83
0089	17305500	6593500		23899000						58403.10
0090	13666600	8846900		22513500					1 250	54560.08
0091	15668800	5792600		21461400						51998.82
0092	15506500	4949900		20456400				1	250	49056.00
0093	16373300	10614500		26987800						65758.58
0094	15487300	5666300		21153600						50916.82
0095	14784000	6345100		21129100						51036.03
0096	15921100	6356700		22277800						53604.86
0097	13623900	2875200		16499100						39739.00
0098	12853400	3359700		16213100				2	500	38773.90
DIST. TOTAL	2963644300	1139177900		4102822200				37	9250 7 1750	10091864.73

TAXING DISTRICT NO. 43 SEA GIRT BORO

COUNTY NO. 13 MONMOUTH

PAGE
NO.

LAND
VALUE

IMPROVE
VALUE

EXEMPTION
AMOUNT

NET TAXABLE
VALUE

0001

DISTRICT TOTAL

COUNTY NO. 13 MONMOUTH

[illegible]

PAGE NO : 1
RUN TIME : 11:38:00

PAGE NO : 2
RUN TIME : 11:38:00

PROGRAM NO : PT9000C
RUN DATE : 10/28/24

CHAPTER 441 EXEMPT PROPERTY LISTING

PAGE NO : 1
RUN TIME : 11:38:00

[illegible]

PROGRAM NO : PT9000C
RUN DATE : 10/28/24

CHAPTER 441 EXEMPT PROPERTY LISTING

PAGE NO : 2
RUN TIME : 11:38:00

CTY / MUNI

BLOCK

LOT

QUAL

EXEMPT CODE

LAND VALUE

IMPR VALUE

TOTAL VALUE

STATE TOTALS:

TOTAL LINE ITEMS:

0

TOTAL ASSESSED VALUE:

\$0